



ARCHITECTURAL/HISTORIC INVENTORY FORM

1. Survey no. SLC-AS-047	2. Survey name: Thematic Survey of Midcentury Modern Movement Nonresidential Architecture in St. Louis		
3. County: St. Louis [Independent City]	4. Address: 5001 SOUTHWEST AV		
Alternate address if applicable			
5. City/State: St. Louis [Independent City], M	6. UTM:	or: LAT	7. Township/Range/Section: T: R: S: N/A
8. Historic Name (if known):		9. Present/other name (if known):	
10. Ownership:		11a. Historic Use (if known):	11b. Current Use:

HISTORICAL DATA

12. Construction date: Major addition/alteration date:	1950	15. Architect:	18. Previously surveyed? <input type="checkbox"/> Cite survey name in box 22 cont. (page 3)
13. Significant date/period:		16. Builder/contractor:	19. On National Register? Cite nomination name in box 22 cont. (page 3)
14. Area(s) of significance:		17. Original or significant owner:	20. National Register eligible?
21. History and significance on continuation page. <input type="checkbox"/>		22. Sources of information on continuation page. <input type="checkbox"/>	Historic District Potential? <input type="checkbox"/> Name of Potential District?

ARCHITECTURAL INFORMATION

23. Category of Property:	30. Roof Material:	37. Windows: Type:
24. Vernacular or property type: Industrial/Warehouse	31. Chimney placement:	Panes
25. Architectural style: Modern Movements	32. Structural system:	38. Acreage (rural): Visible from public road? <input type="checkbox"/>
26. Plan Shape:	33. Exterior wall cladding:	39. Changes: (describe in box 41 cont.) <input type="checkbox"/> Addition Date(s): <input type="checkbox"/> Altered Date(s): <input type="checkbox"/> Moved Date(s): <input type="checkbox"/> Other Date(s):
27. Number of Stories:	34. Foundation Material:	Endangered by:
28. No. of bays (1st floor)	35. Basement type:	40. No. outbuildings (describe in box 40 cont.):
29. Roof Type:	36. Front Porch Type:	41. Further description of building features and associated resources on continuation page. <input type="checkbox"/>

OTHER

42. Current Owner/address: RVTP INVESTMENTS C/O MWS HOLDINGS LLC 5001 SOUTHWEST AVE ST LOUIS MO 63110	43. Inventory form prepared by (name): Additional Information/revisions by:	44. Survey date: 45. Date of revisions: Survey Category: <input type="checkbox"/> RLS <input type="checkbox"/> ILS <input type="checkbox"/> Significant Properties List
---	--	--

FOR SHPO USE:

Date entered in inventory:	Level of survey: <input type="checkbox"/> reconnaissance <input type="checkbox"/> intensive	Additional research? <input type="checkbox"/> yes <input type="checkbox"/> no
National Register Status: <input type="checkbox"/> listed <input type="checkbox"/> in listed district	Other:	
Name:		
<input type="checkbox"/> pending listing <input type="checkbox"/> not eligible <input type="checkbox"/> eligible(district) <input type="checkbox"/> eligible (individually) <input type="checkbox"/> not determined		



ARCHITECTURAL/HISTORIC INVENTORY FORM

5001 SOUTHWEST AV

LOCATION MAP (include north arrow):

SITE MAP/PLAN (include north arrow):

Insert photograph of primary structure on property:

Photo 1:

Photo 2:

Description:

Description:

Date: CD No.: Image No.

Date: CD No.: Image No.

Photographer:

Main Photo: Images2012\CompleteSurveyPhotos\Southwest5001.JPG



ARCHITECTURAL/HISTORIC INVENTORY FORM

5001 SOUTHWEST AV

21.(cont.) History:and significance. Expand box as necessary or add continuation pages.

22. (cont.) Sources of information. Expand box as necessary or add continuation pages.

40. (cont.) Description of environment and outbuilding. Expand box as necessary or add continuation pages.

41. (cont.) Description of primary resource. Expand box as necessary, or add continuation pages.

Irregular footprint. Offset entry at street. Blonde brick





ARCHITECTURAL/HISTORIC INVENTORY FORM

1. Survey no. SLC-AS-047	2. Survey name: Thematic Survey of Midcentury Modern Movement Nonresidential Architecture in St. Louis		
3. County: St. Louis [Independent City]	4. Address: 5033 SOUTHWEST AV		
Alternate address if applicable			
5. City/State: St. Louis [Independent City], M	6. UTM:	or: LAT	7. Township/Range/Section: T: R: S: N/A
8. Historic Name (if known):		9. Present/other name (if known):	
10. Ownership:		11a. Historic Use (if known):	11b. Current Use:

HISTORICAL DATA

12. Construction date: Major addition/alteration date:	1946	15. Architect:	18. Previously surveyed? <input type="checkbox"/> Cite survey name in box 22 cont. (page 3)
13. Significant date/period:		16. Builder/contractor:	19. On National Register? Cite nomination name in box 22 cont. (page 3)
14. Area(s) of significance:		17. Original or significant owner:	20. National Register eligible?
21. History and significance on continuation page. <input type="checkbox"/>		22. Sources of information on continuation page. <input type="checkbox"/>	Historic District Potential? <input type="checkbox"/> Name of Potential District?

ARCHITECTURAL INFORMATION

23. Category of Property:	30. Roof Material:	37. Windows: Type:
24. Vernacular or property type: Industrial/Warehouse	31. Chimney placement:	Panes
25. Architectural style: Modern Movements	32. Structural system:	38. Acreage (rural): Visible from public road? <input type="checkbox"/>
26. Plan Shape:	33. Exterior wall cladding:	39. Changes: (describe in box 41 cont.) <input type="checkbox"/> Addition Date(s): <input type="checkbox"/> Altered Date(s): <input type="checkbox"/> Moved Date(s): <input type="checkbox"/> Other Date(s):
27. Number of Stories:	34. Foundation Material:	Endangered by:
28. No. of bays (1st floor)	35. Basement type:	40. No. outbuildings (describe in box 40 cont.):
29. Roof Type:	36. Front Porch Type:	41. Further description of building features and associated resources on continuation page. <input type="checkbox"/>

OTHER

42. Current Owner/address: VAN VELZER LLC	43. Inventory form prepared by (name):	44. Survey date:
2001 S HANLEY RD #300 ST LOUIS MO 63144	Additional Information/revisions by:	45. Date of revisions:
FOR SHPO USE:		Survey Category: <input type="checkbox"/> RLS <input type="checkbox"/> ILS <input type="checkbox"/> Significant Properties List

Date entered in inventory:	Level of survey: <input type="checkbox"/> reconnaissance <input type="checkbox"/> intensive	Additional research? <input type="checkbox"/> yes <input type="checkbox"/> no
National Register Status: <input type="checkbox"/> listed <input type="checkbox"/> in listed district	Other:	
Name:		
<input type="checkbox"/> pending listing <input type="checkbox"/> not eligible <input type="checkbox"/> eligible(district) <input type="checkbox"/> eligible (individually) <input type="checkbox"/> not determined		



ARCHITECTURAL/HISTORIC INVENTORY FORM

5033 SOUTHWEST AV

LOCATION MAP (include north arrow):

SITE MAP/PLAN (include north arrow):

Insert photograph of primary structure on property:

Photo 1:

Photo 2:

Description:

Description:

Date: CD No.: Image No.

Date: CD No.: Image No.

Photographer:

Main Photo: Images2012\CompleteSurveyPhotos\Southwest5033.JPG



ARCHITECTURAL/HISTORIC INVENTORY FORM

5033 SOUTHWEST AV

21.(cont.) History:and significance. Expand box as necessary or add continuation pages.

22. (cont.) Sources of information. Expand box as necessary or add continuation pages.

40. (cont.) Description of environment and outbuilding. Expand box as necessary or add continuation pages.

41. (cont.) Description of primary resource. Expand box as necessary, or add continuation pages.

Blonde brick





ARCHITECTURAL/HISTORIC INVENTORY FORM

1. Survey no. SLC-AS-047	2. Survey name: Thematic Survey of Modern Movement Architecture in St. Louis		
3. County: St. Louis [Independent City]	4. Address: 5051 SOUTHWEST AV		
Alternate address if applicable			
5. City/State: St. Louis [Independent City], M	6. UTM:	or: LAT	7. Township/Range/Section: T: R: S: N/A
8. Historic Name (if known):		9. Present/other name (if known):	
10. Ownership:	11a. Historic Use (if known):	11b. Current Use:	

HISTORICAL DATA

12. Construction date: Major addition/alteration date:	1944	15. Architect:	18. Previously surveyed? <input type="checkbox"/> Cite survey name in box 22 cont. (page 3)
13. Significant date/period:		16. Builder/contractor:	
14. Area(s) of significance:		17. Original or significant owner:	19. On National Register? Cite nomination name in box 22 cont. (page 3)
			20. National Register eligible?
21. History and significance on continuation page. <input type="checkbox"/>		22. Sources of information on continuation page. <input type="checkbox"/>	Historic District Potential? <input type="checkbox"/> Name of Potential District?

ARCHITECTURAL INFORMATION

23. Category of Property:	30. Roof Material:	37. Windows: Type:
		Panes
24. Vernacular or property type: Industrial/Warehouse	31. Chimney placement:	38. Acreage (rural): Visible from public road? <input type="checkbox"/>
25. Architectural style: Modern Movements	32. Structural system:	39. Changes: (describe in box 41 cont.) <input type="checkbox"/> Addition Date(s) <input type="checkbox"/> Altered Date(s) <input type="checkbox"/> Moved Date(s) <input type="checkbox"/> Other Date(s)
26. Plan Shape:	33. Exterior wall cladding:	Endangered by:
27. Number of Stories:	34. Foundation Material:	
	35. Basement type:	40. No. outbuildings (describe in box 40 cont.):
28. No. of bays (1st floor)		
29. Roof Type:	36. Front Porch Type:	41. Further description of building features and associated resources on continuation page. <input type="checkbox"/>

OTHER

42. Current Owner/address: 5051 SOUTHWEST LLC	43. Inventory form prepared by (name):	44. Survey date:
		45. Date of revisions:
5051 SOUTHWEST ST LOUIS MO 63110	Additional Information/revisions by:	Survey Category: <input type="checkbox"/> RLS <input type="checkbox"/> ILS <input type="checkbox"/> Significant Properties List

FOR SHPO USE:

Date entered in inventory:	Level of survey: <input type="checkbox"/> reconnaissance <input type="checkbox"/> intensive	Additional research? <input type="checkbox"/> yes <input type="checkbox"/> no
National Register Status: <input type="checkbox"/> listed <input type="checkbox"/> in listed district	Other:	
Name:		
<input type="checkbox"/> pending listing <input type="checkbox"/> not eligible <input type="checkbox"/> eligible(district) <input type="checkbox"/> eligible (individually) <input type="checkbox"/> not determined		



ARCHITECTURAL/HISTORIC INVENTORY FORM

5051 SOUTHWEST AV

LOCATION MAP (include north arrow):

SITE MAP/PLAN (include north arrow):

Insert photograph of primary structure on property:

Photo 1:

Photo 2:

Description:

Description:

Date: CD No.: Image No.

Date: CD No.: Image No.

Photographer:

Main Photo: Images2012\CompleteSurveyPhotos\Southwest5051.JPG



ARCHITECTURAL/HISTORIC INVENTORY FORM

5051 SOUTHWEST AV

21.(cont.) History:and significance. Expand box as necessary or add continuation pages.

22. (cont.) Sources of information. Expand box as necessary or add continuation pages.

40. (cont.) Description of environment and outbuilding. Expand box as necessary or add continuation pages.

41. (cont.) Description of primary resource. Expand box as necessary, or add continuation pages.

most of the windows have been modified. Stretch of Southwest has several buildings design of same vintage...possible district?





ARCHITECTURAL/HISTORIC INVENTORY FORM

1. Survey no. SLC-AS-047	2. Survey name: Thematic Survey of Modern Movement Architecture in St. Louis		
3. County: St. Louis [Independent City]	4. Address: 5111 SOUTHWEST AV		
Alternate address if applicable			
5. City/State: St. Louis [Independent City], M	6. UTM:	or: LAT	7. Township/Range/Section: T: R: S: N/A
8. Historic Name (if known):		9. Present/other name (if known):	
10. Ownership:	11a. Historic Use (if known):	11b. Current Use:	

HISTORICAL DATA

12. Construction date: Major addition/alteration date:	1946	15. Architect:	18. Previously surveyed? <input type="checkbox"/> Cite survey name in box 22 cont. (page 3)
13. Significant date/period:		16. Builder/contractor:	
14. Area(s) of significance:		17. Original or significant owner:	19. On National Register? Cite nomination name in box 22 cont. (page 3)
			20. National Register eligible?
21. History and significance on continuation page. <input type="checkbox"/>		22. Sources of information on continuation page. <input type="checkbox"/>	Historic District Potential? <input type="checkbox"/> Name of Potential District?

ARCHITECTURAL INFORMATION

23. Category of Property:	30. Roof Material:	37. Windows: Type:
24. Vernacular or property type: Industrial/Warehouse	31. Chimney placement:	Panes
25. Architectural style: Modern Movements	32. Structural system:	38. Acreage (rural): Visible from public road? <input type="checkbox"/>
26. Plan Shape:	33. Exterior wall cladding:	39. Changes: (describe in box 41 cont.) <input type="checkbox"/> Addition Date(s): <input type="checkbox"/> Altered Date(s): <input type="checkbox"/> Moved Date(s): <input type="checkbox"/> Other Date(s):
27. Number of Stories:	34. Foundation Material:	Endangered by:
28. No. of bays (1st floor)	35. Basement type:	40. No. outbuildings (describe in box 40 cont.):
29. Roof Type:	36. Front Porch Type:	41. Further description of building features and associated resources on continuation page. <input type="checkbox"/>

OTHER

42. Current Owner/address: MEYERS INVESTMENTS	43. Inventory form prepared by (name):	44. Survey date:
1230 MACKLIND AVE ST LOUIS MO 63110	Additional Information/revisions by:	45. Date of revisions:
FOR SHPO USE:		Survey Category: <input type="checkbox"/> RLS <input type="checkbox"/> ILS <input type="checkbox"/> Significant Properties List

Date entered in inventory:	Level of survey: <input type="checkbox"/> reconnaissance <input type="checkbox"/> intensive	Additional research? <input type="checkbox"/> yes <input type="checkbox"/> no
National Register Status: <input type="checkbox"/> listed <input type="checkbox"/> in listed district	Other:	
Name:		
<input type="checkbox"/> pending listing <input type="checkbox"/> not eligible <input type="checkbox"/> eligible(district) <input type="checkbox"/> eligible (individually) <input type="checkbox"/> not determined		



ARCHITECTURAL/HISTORIC INVENTORY FORM

5111 SOUTHWEST AV

LOCATION MAP (include north arrow):

SITE MAP/PLAN (include north arrow):

Insert photograph of primary structure on property:

Photo 1:

Photo 2:

Description:

Description:

Date:

CD No.:

Image No.

Date:

CD No.:

Image No.

Photographer:

Main Photo: Images2012\CompleteSurveyPhotos\Southwest5111.JPG



ARCHITECTURAL/HISTORIC INVENTORY FORM

5111 SOUTHWEST AV

21.(cont.) History:and significance. Expand box as necessary or add continuation pages.

22. (cont.) Sources of information. Expand box as necessary or add continuation pages.

40. (cont.) Description of environment and outbuilding. Expand box as necessary or add continuation pages.

41. (cont.) Description of primary resource. Expand box as necessary, or add continuation pages.

Office in front of warehouse/manufacturing. Permastone entry





ARCHITECTURAL/HISTORIC INVENTORY FORM

1. Survey no. SLC-AS-047	2. Survey name: Thematic Survey of Midcentury Modern Movement Nonresidential Architecture in St. Louis		
3. County: St. Louis [Independent City]	4. Address: 5120 SOUTHWEST AV		
Alternate address if applicable			
5. City/State: St. Louis [Independent City], M	6. UTM:	or: LAT	7. Township/Range/Section: T: R: S: N/A
8. Historic Name (if known):		9. Present/other name (if known):	
10. Ownership:	11a. Historic Use (if known):	11b. Current Use:	

HISTORICAL DATA

12. Construction date: Major addition/alteration date:	1953	15. Architect:	18. Previously surveyed? <input type="checkbox"/> Cite survey name in box 22 cont. (page 3)
13. Significant date/period:		16. Builder/contractor:	
14. Area(s) of significance:		17. Original or significant owner:	19. On National Register? Cite nomination name in box 22 cont. (page 3)
			20. National Register eligible?
21. History and significance on continuation page. <input type="checkbox"/>		22. Sources of information on continuation page. <input type="checkbox"/>	Historic District Potential? <input type="checkbox"/> Name of Potential District?

ARCHITECTURAL INFORMATION

23. Category of Property:	30. Roof Material:	37. Windows: Type:
24. Vernacular or property type: 1-Story Commercial	31. Chimney placement:	Panes
25. Architectural style: Modern Movements	32. Structural system:	38. Acreage (rural): Visible from public road? <input type="checkbox"/>
26. Plan Shape:	33. Exterior wall cladding:	39. Changes: (describe in box 41 cont.) <input type="checkbox"/> Addition Date(s): <input type="checkbox"/> Altered Date(s): <input type="checkbox"/> Moved Date(s): <input type="checkbox"/> Other Date(s):
27. Number of Stories:	34. Foundation Material:	Endangered by:
28. No. of bays (1st floor)	35. Basement type:	40. No. outbuildings (describe in box 40 cont.):
29. Roof Type:	36. Front Porch Type:	41. Further description of building features and associated resources on continuation page. <input type="checkbox"/>

OTHER

42. Current Owner/address: HINES, GENE & COLLEEN	43. Inventory form prepared by (name):	44. Survey date:
5120 SOUTHWEST AV ST LOUIS MO 63110	Additional Information/revisions by:	45. Date of revisions:
FOR SHPO USE:		Survey Category: <input type="checkbox"/> RLS <input type="checkbox"/> ILS <input type="checkbox"/> Significant Properties List

Date entered in inventory:	Level of survey: <input type="checkbox"/> reconnaissance <input type="checkbox"/> intensive	Additional research? <input type="checkbox"/> yes <input type="checkbox"/> no
National Register Status: <input type="checkbox"/> listed <input type="checkbox"/> in listed district	Other:	
Name:		
<input type="checkbox"/> pending listing <input type="checkbox"/> not eligible <input type="checkbox"/> eligible(district) <input type="checkbox"/> eligible (individually) <input type="checkbox"/> not determined		



5120 SOUTHWEST AV

SITE MAP/PLAN (include north arrow):

Insert photograph of primary structure on property:

Photo 2:

Description:

Image No.	
-----------	--

Images2012\CompleteSurveyPhotos\Southwest5120.JPG



ARCHITECTURAL/HISTORIC INVENTORY FORM

5120 SOUTHWEST AV

21.(cont.) History:and significance. Expand box as necessary or add continuation pages.

22. (cont.) Sources of information. Expand box as necessary or add continuation pages.

40. (cont.) Description of environment and outbuilding. Expand box as necessary or add continuation pages.

41. (cont.) Description of primary resource. Expand box as necessary, or add continuation pages.

St. Louis Donuts. She roof, concrete block construction

WILD TURKEY
AMERICAN
HONEY
★★★★★





ARCHITECTURAL/HISTORIC INVENTORY FORM

1. Survey no. SLC-AS-047	2. Survey name: Thematic Survey of Midcentury Modern Movement Nonresidential Architecture in St. Louis		
3. County: St. Louis [Independent City]	4. Address: 5335 SOUTHWEST AV		
Alternate address if applicable			
5. City/State: St. Louis [Independent City], M	6. UTM:	or: LAT	7. Township/Range/Section: T: R: S: N/A
8. Historic Name (if known):		9. Present/other name (if known):	
10. Ownership:		11a. Historic Use (if known):	
		11b. Current Use:	

HISTORICAL DATA

12. Construction date: Major addition/alteration date:	1965	15. Architect:	18. Previously surveyed? <input type="checkbox"/> Cite survey name in box 22 cont. (page 3)
13. Significant date/period:		16. Builder/contractor:	19. On National Register? Cite nomination name in box 22 cont. (page 3)
14. Area(s) of significance:		17. Original or significant owner:	20. National Register eligible?
21. History and significance on continuation page. <input type="checkbox"/>		22. Sources of information on continuation page. <input type="checkbox"/>	Historic District Potential? <input type="checkbox"/> Name of Potential District?

ARCHITECTURAL INFORMATION

23. Category of Property:	30. Roof Material:	37. Windows: Type:
24. Vernacular or property type: 1-Story Commercial	31. Chimney placement:	Panes
25. Architectural style: Modern Movements	32. Structural system:	38. Acreage (rural): Visible from public road? <input type="checkbox"/>
26. Plan Shape:	33. Exterior wall cladding:	39. Changes: (describe in box 41 cont.) <input type="checkbox"/> Addition Date(s): <input type="checkbox"/> Altered Date(s): <input type="checkbox"/> Moved Date(s): <input type="checkbox"/> Other Date(s):
27. Number of Stories:	34. Foundation Material:	Endangered by:
28. No. of bays (1st floor)	35. Basement type:	40. No. outbuildings (describe in box 40 cont.):
29. Roof Type:	36. Front Porch Type:	41. Further description of building features and associated resources on continuation page. <input type="checkbox"/>

OTHER

42. Current Owner/address: HALPERN, CHARLES J	43. Inventory form prepared by (name):	44. Survey date:
5335 SOUTHWEST ST LOUIS MO 63139	Additional Information/revisions by:	45. Date of revisions:
FOR SHPO USE:		Survey Category: <input type="checkbox"/> RLS <input type="checkbox"/> ILS <input type="checkbox"/> Significant Properties List

Date entered in inventory:	Level of survey: <input type="checkbox"/> reconnaissance <input type="checkbox"/> intensive	Additional research? <input type="checkbox"/> yes <input type="checkbox"/> no
National Register Status: <input type="checkbox"/> listed <input type="checkbox"/> in listed district	Other:	
Name:		
<input type="checkbox"/> pending listing <input type="checkbox"/> not eligible <input type="checkbox"/> eligible(district) <input type="checkbox"/> eligible (individually) <input type="checkbox"/> not determined		



ARCHITECTURAL/HISTORIC INVENTORY FORM

5335 SOUTHWEST AV

LOCATION MAP (include north arrow):

SITE MAP/PLAN (include north arrow):

Insert photograph of primary structure on property:

Photo 1:

Photo 2:

Description:

Description:

Date:

CD No.:

Image No.

Date:

CD No.:

Image No.

Photographer:

Main Photo: Images2012\CompleteSurveyPhotos\Southwest5335.jpg



ARCHITECTURAL/HISTORIC INVENTORY FORM

5335 SOUTHWEST AV

21.(cont.) History:and significance. Expand box as necessary or add continuation pages.

22. (cont.) Sources of information. Expand box as necessary or add continuation pages.

40. (cont.) Description of environment and outbuilding. Expand box as necessary or add continuation pages.

41. (cont.) Description of primary resource. Expand box as necessary, or add continuation pages.

Commercial garage with 4 tall vehicular openings. Office to one side projects in front of garage. Some openings altered, siding at cornice area. Small sided addition to right side.



columbia
auto
repair
865-1372

Specializing in
Foreign & Domestic
Auto Repair
865-1372

Complete Foreign & Domestic
Auto Repair
865-1372

ELECTRICAL

STATE INSPECTION

EMISSION TESTING & REPAIRS

TIRES

Columbia Auto Repair



ARCHITECTURAL/HISTORIC INVENTORY FORM

1. Survey no. SLC-AS-047	2. Survey name: Thematic Survey of Midcentury Modern Movement Nonresidential Architecture in St. Louis		
3. County: St. Louis [Independent City]	4. Address: 5345 SOUTHWEST AV		
Alternate address if applicable			
5. City/State: St. Louis [Independent City], M	6. UTM:	or: LAT	7. Township/Range/Section: T: R: S: N/A
8. Historic Name (if known):		9. Present/other name (if known):	
10. Ownership:	11a. Historic Use (if known):	11b. Current Use:	

HISTORICAL DATA

12. Construction date: Major addition/alteration date:	1951	15. Architect:	18. Previously surveyed? <input type="checkbox"/> Cite survey name in box 22 cont. (page 3)
13. Significant date/period:		16. Builder/contractor:	
14. Area(s) of significance:		17. Original or significant owner:	19. On National Register? Cite nomination name in box 22 cont. (page 3)
			20. National Register eligible?
21. History and significance on continuation page. <input type="checkbox"/>		22. Sources of information on continuation page. <input type="checkbox"/>	Historic District Potential? <input type="checkbox"/> Name of Potential District?

ARCHITECTURAL INFORMATION

23. Category of Property:	30. Roof Material:	37. Windows: Type:
24. Vernacular or property type: 1-Story Commercial	31. Chimney placement:	Panes
25. Architectural style: Modern Movements	32. Structural system:	38. Acreage (rural): Visible from public road? <input type="checkbox"/>
26. Plan Shape:	33. Exterior wall cladding:	39. Changes: (describe in box 41 cont.) <input type="checkbox"/> Addition Date(s): <input type="checkbox"/> Altered Date(s): <input type="checkbox"/> Moved Date(s): <input type="checkbox"/> Other Date(s):
27. Number of Stories:	34. Foundation Material:	Endangered by:
28. No. of bays (1st floor)	35. Basement type:	40. No. outbuildings (describe in box 40 cont.):
29. Roof Type:	36. Front Porch Type:	41. Further description of building features and associated resources on continuation page. <input type="checkbox"/>

OTHER

42. Current Owner/address: BARBAGLIA, JOSEPH A	43. Inventory form prepared by (name):	44. Survey date:
5345 SOUTHWEST AV ST LOUIS MO 63139	Additional Information/revisions by:	45. Date of revisions:
FOR SHPO USE:		Survey Category: <input type="checkbox"/> RLS <input type="checkbox"/> ILS <input type="checkbox"/> Significant Properties List

Date entered in inventory:	Level of survey: <input type="checkbox"/> reconnaissance <input type="checkbox"/> intensive	Additional research? <input type="checkbox"/> yes <input type="checkbox"/> no
National Register Status: <input type="checkbox"/> listed <input type="checkbox"/> in listed district	Other:	
Name:		
<input type="checkbox"/> pending listing <input type="checkbox"/> not eligible <input type="checkbox"/> eligible(district) <input type="checkbox"/> eligible (individually) <input type="checkbox"/> not determined		



ARCHITECTURAL/HISTORIC INVENTORY FORM

5345 SOUTHWEST AV

LOCATION MAP (include north arrow):

SITE MAP/PLAN (include north arrow):

Insert photograph of primary structure on property:

Photo 1:

Photo 2:

Description:

Description:

Date:

CD No.:

Image No.

Date:

CD No.:

Image No.

Photographer:

Main Photo: Images2012\CompleteSurveyPhotos\Southwest5345.jpg



ARCHITECTURAL/HISTORIC INVENTORY FORM

5345 SOUTHWEST AV

21.(cont.) History:and significance. Expand box as necessary or add continuation pages.

22. (cont.) Sources of information. Expand box as necessary or add continuation pages.

40. (cont.) Description of environment and outbuilding. Expand box as necessary or add continuation pages.

41. (cont.) Description of primary resource. Expand box as necessary, or add continuation pages.

Small commerical building with stone front and two entries.

SOUTHWEST AUTO PARTS
WALKER
ADVANTAGE
MUFFLER

DUPONT
AN AMERICAN CORPORATION
**SOUTHWEST
AUTO PARTS**
Auto Plus

5345

SOUTHWEST AUTO PARTS

5345





ARCHITECTURAL/HISTORIC INVENTORY FORM

1. Survey no. SLC-AS-047	2. Survey name: Thematic Survey of Modern Movement Architecture in St. Louis		
3. County: St. Louis [Independent City]	4. Address: 5375 SOUTHWEST AV		
Alternate address if applicable			
5. City/State: St. Louis [Independent City], M	6. UTM:	or: LAT	7. Township/Range/Section: T: R: S: N/A
8. Historic Name (if known):		9. Present/other name (if known):	
10. Ownership:	11a. Historic Use (if known):	11b. Current Use:	

HISTORICAL DATA

12. Construction date: Major addition/alteration date:	1946	15. Architect:	18. Previously surveyed? <input type="checkbox"/> Cite survey name in box 22 cont. (page 3)
13. Significant date/period:		16. Builder/contractor:	
14. Area(s) of significance:		17. Original or significant owner:	19. On National Register? Cite nomination name in box 22 cont. (page 3)
			20. National Register eligible?
21. History and significance on continuation page. <input type="checkbox"/>		22. Sources of information on continuation page. <input type="checkbox"/>	Historic District Potential? <input type="checkbox"/> Name of Potential District?

ARCHITECTURAL INFORMATION

23. Category of Property:	30. Roof Material:	37. Windows: Type:
24. Vernacular or property type: Bank	31. Chimney placement:	Panes
25. Architectural style: Modern Movements	32. Structural system:	38. Acreage (rural): Visible from public road? <input type="checkbox"/>
26. Plan Shape:	33. Exterior wall cladding:	39. Changes: (describe in box 41 cont.) <input type="checkbox"/> Addition Date(s): <input type="checkbox"/> Altered Date(s): <input type="checkbox"/> Moved Date(s): <input type="checkbox"/> Other Date(s):
27. Number of Stories:	34. Foundation Material:	Endangered by:
28. No. of bays (1st floor)	35. Basement type:	40. No. outbuildings (describe in box 40 cont.):
29. Roof Type:	36. Front Porch Type:	41. Further description of building features and associated resources on continuation page. <input type="checkbox"/>

OTHER

42. Current Owner/address: MERCANTILE BANK NATL ASSOCIATION C/O FIRSTAR BANK-PROPERTY MGMT 15839 MANCHESTER ROAD ELLISVILLE MO 63011	43. Inventory form prepared by (name): Additional Information/revisions by:	44. Survey date: 45. Date of revisions: Survey Category: <input type="checkbox"/> RLS <input type="checkbox"/> ILS <input type="checkbox"/> Significant Properties List
--	--	--

FOR SHPO USE:

Date entered in inventory:	Level of survey: <input type="checkbox"/> reconnaissance <input type="checkbox"/> intensive	Additional research? <input type="checkbox"/> yes <input type="checkbox"/> no
National Register Status: <input type="checkbox"/> listed <input type="checkbox"/> in listed district	Other:	
Name:		
<input type="checkbox"/> pending listing <input type="checkbox"/> not eligible <input type="checkbox"/> eligible(district) <input type="checkbox"/> eligible (individually) <input type="checkbox"/> not determined		



ARCHITECTURAL/HISTORIC INVENTORY FORM

5375 SOUTHWEST AV

LOCATION MAP (include north arrow):

SITE MAP/PLAN (include north arrow):

Insert photograph of primary structure on property:

Photo 1:

Photo 2:

Description:

Description:

Date:

CD No.:

Image No.

Date:

CD No.:

Image No.

Photographer:

Main Photo: Images2012\CompleteSurveyPhotos\Southwest5375.jpg



ARCHITECTURAL/HISTORIC INVENTORY FORM

5375 SOUTHWEST AV

21.(cont.) History:and significance. Expand box as necessary or add continuation pages.

22. (cont.) Sources of information. Expand box as necessary or add continuation pages.

40. (cont.) Description of environment and outbuilding. Expand box as necessary or add continuation pages.

41. (cont.) Description of primary resource. Expand box as necessary, or add continuation pages.

Large, one-story building. Entire façade has been altered and covered in EFIS.





ARCHITECTURAL/HISTORIC INVENTORY FORM

1. Survey no. SLC-AS-047	2. Survey name: Thematic Survey of Midcentury Modern Movement Nonresidential Architecture in St. Louis		
3. County: St. Louis [Independent City]	4. Address: 5401-39 SOUTHWEST AV		
Alternate address if applicable			
5. City/State: St. Louis [Independent City], M	6. UTM:	or: LAT	7. Township/Range/Section: T: R: S: N/A
8. Historic Name (if known):		9. Present/other name (if known):	
10. Ownership:		11a. Historic Use (if known):	11b. Current Use:

HISTORICAL DATA

12. Construction date: Major addition/alteration date:	1974	15. Architect:	18. Previously surveyed? <input type="checkbox"/> Cite survey name in box 22 cont. (page 3)
13. Significant date/period:		16. Builder/contractor:	19. On National Register? Cite nomination name in box 22 cont. (page 3)
14. Area(s) of significance:		17. Original or significant owner:	20. National Register eligible?
21. History and significance on continuation page. <input type="checkbox"/>		22. Sources of information on continuation page. <input type="checkbox"/>	Historic District Potential? <input type="checkbox"/> Name of Potential District?

ARCHITECTURAL INFORMATION

23. Category of Property:	30. Roof Material:	37. Windows: Type:
24. Vernacular or property type: 1-Story Commercial	31. Chimney placement:	Panes
25. Architectural style: Modern Movements	32. Structural system:	38. Acreage (rural): Visible from public road? <input type="checkbox"/>
26. Plan Shape:	33. Exterior wall cladding:	39. Changes: (describe in box 41 cont.) <input type="checkbox"/> Addition Date(s): <input type="checkbox"/> Altered Date(s): <input type="checkbox"/> Moved Date(s): <input type="checkbox"/> Other Date(s):
27. Number of Stories:	34. Foundation Material:	Endangered by:
28. No. of bays (1st floor)	35. Basement type:	40. No. outbuildings (describe in box 40 cont.):
29. Roof Type:	36. Front Porch Type:	41. Further description of building features and associated resources on continuation page. <input type="checkbox"/>

OTHER

42. Current Owner/address: ORDEN, TED & HEDY TRS	43. Inventory form prepared by (name):	44. Survey date:
13116 IMPERIAL HWY	Additional Information/revisions by:	45. Date of revisions:
SANTA FE SPGS CA 90670		Survey Category: <input type="checkbox"/> RLS <input type="checkbox"/> ILS <input type="checkbox"/> Significant Properties List

FOR SHPO USE:

Date entered in inventory:	Level of survey: <input type="checkbox"/> reconnaissance <input type="checkbox"/> intensive	Additional research? <input type="checkbox"/> yes <input type="checkbox"/> no
National Register Status: <input type="checkbox"/> listed <input type="checkbox"/> in listed district	Other:	
Name:		
<input type="checkbox"/> pending listing <input type="checkbox"/> not eligible <input type="checkbox"/> eligible(district) <input type="checkbox"/> eligible (individually) <input type="checkbox"/> not determined		



ARCHITECTURAL/HISTORIC INVENTORY FORM

5401-39 SOUTHWEST AV

LOCATION MAP (include north arrow):

SITE MAP/PLAN (include north arrow):

Insert photograph of primary structure on property:

Photo 1:

Photo 2:

Description:

Description:

Date: CD No.: Image No.

Date: CD No.: Image No.

Photographer:

Main Photo: Images2012\CompleteSurveyPhotos\Southwest5401.jpg



ARCHITECTURAL/HISTORIC INVENTORY FORM

5401-39 SOUTHWEST AV

21.(cont.) History:and significance. Expand box as necessary or add continuation pages.

22. (cont.) Sources of information. Expand box as necessary or add continuation pages.

40. (cont.) Description of environment and outbuilding. Expand box as necessary or add continuation pages.

41. (cont.) Description of primary resource. Expand box as necessary, or add continuation pages.

Large brick grocery store, not modern with corner tower entry. Large sign board area.



FAMILY DOLLAR

Save-A-Lot

meat

produce

Help Keep Our Prices Low
Please Reuse





ARCHITECTURAL/HISTORIC INVENTORY FORM

1. Survey no. SLC-AS-047	2. Survey name: Thematic Survey of Modern Movement Architecture in St. Louis		
3. County: St. Louis [Independent City]	4. Address: 5911-5915 SOUTHWEST AV		
Alternate address if applicable			
5. City/State:	6. UTM:	or: LAT	7. Township/Range/Section: T: R: S: N/A
		LONG:	
8. Historic Name (if known):		9. Present/other name (if known):	
10. Ownership:	11a. Historic Use (if known):	11b. Current Use:	

HISTORICAL DATA

12. Construction date: Major addition/alteration date:	1947	15. Architect:	18. Previously surveyed? <input type="checkbox"/> Cite survey name in box 22 cont. (page 3)
13. Significant date/period:		16. Builder/contractor:	
14. Area(s) of significance:		17. Original or significant owner:	19. On National Register? Cite nomination name in box 22 cont. (page 3)
			20. National Register eligible?
21. History and significance on continuation page. <input type="checkbox"/>		22. Sources of information on continuation page. <input type="checkbox"/>	Historic District Potential? <input type="checkbox"/> Name of Potential District?

ARCHITECTURAL INFORMATION

23. Category of Property:	30. Roof Material:	37. Windows: Type:
24. Vernacular or property type: 1-Story Commercial	31. Chimney placement:	Panes
25. Architectural style: Modern Movements	32. Structural system:	38. Acreage (rural): Visible from public road? <input type="checkbox"/>
26. Plan Shape:	33. Exterior wall cladding:	39. Changes: (describe in box 41 cont.) <input type="checkbox"/> Addition Date(s): <input type="checkbox"/> Altered Date(s): <input type="checkbox"/> Moved Date(s): <input type="checkbox"/> Other Date(s):
27. Number of Stories:	34. Foundation Material:	Endangered by:
28. No. of bays (1st floor)	35. Basement type:	40. No. outbuildings (describe in box 40 cont.): 0
29. Roof Type:	36. Front Porch Type:	41. Further description of building features and associated resources on continuation page. <input type="checkbox"/>

OTHER

42. Current Owner/address: BROOKS-HERVEY PROPERTIES LLC	43. Inventory form prepared by (name):	44. Survey date:
830 DE MUN #301 CLAYTON MO 63105	Additional Information/revisions by:	45. Date of revisions:
FOR SHPO USE:		Survey Category: <input type="checkbox"/> RLS <input type="checkbox"/> ILS <input type="checkbox"/> Significant Properties List

Date entered in inventory:	Level of survey: <input type="checkbox"/> reconnaissance <input type="checkbox"/> intensive	Additional research? <input type="checkbox"/> yes <input type="checkbox"/> no
National Register Status: <input type="checkbox"/> listed <input type="checkbox"/> in listed district	Other:	
Name:		
<input type="checkbox"/> pending listing <input type="checkbox"/> not eligible <input type="checkbox"/> eligible(district) <input type="checkbox"/> eligible (individually) <input type="checkbox"/> not determined		



ARCHITECTURAL/HISTORIC INVENTORY FORM

5911-5915 SOUTHWEST AV

LOCATION MAP (include north arrow):

SITE MAP/PLAN (include north arrow):

Insert photograph of primary structure on property:

Photo 1:

Photo 2:

Description:

Description:

Date:

CD No.:

Image No.

Date:

CD No.:

Image No.

Photographer:

Main Photo: Images2012\CompleteSurveyPhotos\Southwest5911.jpg



ARCHITECTURAL/HISTORIC INVENTORY FORM

5911-5915 SOUTHWEST AV

21.(cont.) History:and significance. Expand box as necessary or add continuation pages.

22. (cont.) Sources of information. Expand box as necessary or add continuation pages.

40. (cont.) Description of environment and outbuilding. Expand box as necessary or add continuation pages.

41. (cont.) Description of primary resource. Expand box as necessary, or add continuation pages.

MCM period alterations to older structure.



NO PARKING
ANYTIME
FIRE DEPT. USE ONLY
←→

TSI

TSI
Laboratory
Not for Sale



ARCHITECTURAL/HISTORIC INVENTORY FORM

1. Survey no. SLC-AS-047	2. Survey name: Thematic Survey of Midcentury Modern Movement Nonresidential Architecture in St. Louis		
3. County: St. Louis [Independent City]	4. Address: 5936 SOUTHWEST AV		
Alternate address if applicable			
5. City/State: St. Louis [Independent City], M	6. UTM:	or: LAT	7. Township/Range/Section: T: R: S: N/A
8. Historic Name (if known):		9. Present/other name (if known):	
10. Ownership:	11a. Historic Use (if known):	11b. Current Use:	

HISTORICAL DATA

12. Construction date: Major addition/alteration date:	1954	15. Architect:	18. Previously surveyed? <input type="checkbox"/> Cite survey name in box 22 cont. (page 3)
13. Significant date/period:		16. Builder/contractor:	19. On National Register? Cite nomination name in box 22 cont. (page 3)
14. Area(s) of significance:		17. Original or significant owner:	20. National Register eligible?
21. History and significance on continuation page. <input type="checkbox"/>		22. Sources of information on continuation page. <input type="checkbox"/>	Historic District Potential? <input type="checkbox"/> Name of Potential District?

ARCHITECTURAL INFORMATION

23. Category of Property:	30. Roof Material:	37. Windows: Type:
24. Vernacular or property type: Drive-up Commercial	31. Chimney placement:	Panes
25. Architectural style: Modern Movements	32. Structural system:	38. Acreage (rural): Visible from public road? <input type="checkbox"/>
26. Plan Shape:	33. Exterior wall cladding:	39. Changes: (describe in box 41 cont.) <input type="checkbox"/> Addition Date(s): <input type="checkbox"/> Altered Date(s): <input type="checkbox"/> Moved Date(s): <input type="checkbox"/> Other Date(s):
27. Number of Stories:	34. Foundation Material:	Endangered by:
28. No. of bays (1st floor)	35. Basement type:	40. No. outbuildings (describe in box 40 cont.):
29. Roof Type:	36. Front Porch Type:	41. Further description of building features and associated resources on continuation page. <input type="checkbox"/>

OTHER

42. Current Owner/address: SEID, GARY L TRS	43. Inventory form prepared by (name):	44. Survey date:
3124 ALLEN AV ST LOUIS MO 63104	Additional Information/revisions by:	45. Date of revisions:
FOR SHPO USE:		Survey Category: <input type="checkbox"/> RLS <input type="checkbox"/> ILS <input type="checkbox"/> Significant Properties List

Date entered in inventory:	Level of survey: <input type="checkbox"/> reconnaissance <input type="checkbox"/> intensive	Additional research? <input type="checkbox"/> yes <input type="checkbox"/> no
National Register Status: <input type="checkbox"/> listed <input type="checkbox"/> in listed district	Other:	
Name:		
<input type="checkbox"/> pending listing <input type="checkbox"/> not eligible <input type="checkbox"/> eligible(district) <input type="checkbox"/> eligible (individually) <input type="checkbox"/> not determined		



ARCHITECTURAL/HISTORIC INVENTORY FORM

5936 SOUTHWEST AV

LOCATION MAP (include north arrow):

SITE MAP/PLAN (include north arrow):

Insert photograph of primary structure on property:

Photo 1:

Photo 2:

Description:

Description:

Date:

CD No.:

Image No.

Date:

CD No.:

Image No.

Photographer:

Main Photo: Images2012\CompleteSurveyPhotos\Southwest5936.jpg



ARCHITECTURAL/HISTORIC INVENTORY FORM

5936 SOUTHWEST AV

21.(cont.) History:and significance. Expand box as necessary or add continuation pages.

22. (cont.) Sources of information. Expand box as necessary or add continuation pages.

40. (cont.) Description of environment and outbuilding. Expand box as necessary or add continuation pages.

41. (cont.) Description of primary resource. Expand box as necessary, or add continuation pages.

concrete block buiding with glazed street portion; canopy with diamond-point pattern in side edging;



LIBERTY TAX

LIBERTY TAX 314-647-1040

LIBERTY TAX 314-647-1040

LIBERTY TAX 314-647-1040

Professional
Accuracy &
Guaranteed

WARNING
UNLAWFUL PARKING
VIOLATION
WILL BE TOWED
AT OWNER'S
EXPENSE

WARNING
UNLAWFUL PARKING
VIOLATION
WILL BE TOWED
AT OWNER'S
EXPENSE



ARCHITECTURAL/HISTORIC INVENTORY FORM

1. Survey no. SLC-AS-047		2. Survey name: Thematic Survey of Modern Movement Architecture in St. Louis	
3. County: St. Louis [Independent City]		4. Address: 5958 SOUTHWEST AV	
Alternate address if applicable			
5. City/State:		6. UTM:	or: LAT
			LONG:
		7. Township/Range/Section: T: R: S: N/A	
8. Historic Name (if known):		9. Present/other name (if known):	
10. Ownership:	11a. Historic Use (if known):		11b. Current Use:

HISTORICAL DATA

12. Construction date: Major addition/alteration date:	1954	15. Architect:	18. Previously surveyed? <input type="checkbox"/> Cite survey name in box 22 cont. (page 3)
13. Significant date/period:		16. Builder/contractor:	19. On National Register? Cite nomination name in box 22 cont. (page 3)
14. Area(s) of significance:		17. Original or significant owner:	20. National Register eligible?
21. History and significance on continuation page. <input type="checkbox"/>		22. Sources of information on continuation page. <input type="checkbox"/>	Historic District Potential? <input type="checkbox"/> Name of Potential District?

ARCHITECTURAL INFORMATION

23. Category of Property:	30. Roof Material:	37. Windows: Type:
24. Vernacular or property type: 1-Story Commercial	31. Chimney placement:	Panes
25. Architectural style: Modern Movements	32. Structural system:	38. Acreage (rural): Visible from public road? <input type="checkbox"/>
26. Plan Shape:	33. Exterior wall cladding:	39. Changes: (describe in box 41 cont.) <input type="checkbox"/> Addition Date(s): <input type="checkbox"/> Altered Date(s): <input type="checkbox"/> Moved Date(s): <input type="checkbox"/> Other Date(s):
27. Number of Stories:	34. Foundation Material:	Endangered by:
28. No. of bays (1st floor)	35. Basement type:	40. No. outbuildings (describe in box 40 cont.): 0
29. Roof Type:	36. Front Porch Type:	41. Further description of building features and associated resources on continuation page. <input type="checkbox"/>

OTHER

42. Current Owner/address: HOFFMAN, DONALD J		43. Inventory form prepared by (name):	44. Survey date:
4400 MORNING DOVE COURT		Additional Information/revisions by:	45. Date of revisions:
ST LOUIS	MO	63128	Survey Category: <input type="checkbox"/> RLS <input type="checkbox"/> ILS <input type="checkbox"/> Significant Properties List

FOR SHPO USE:

Date entered in inventory:	Level of survey: <input type="checkbox"/> reconnaissance <input type="checkbox"/> intensive	Additional research? <input type="checkbox"/> yes <input type="checkbox"/> no
National Register Status: <input type="checkbox"/> listed <input type="checkbox"/> in listed district	Other:	
Name:		
<input type="checkbox"/> pending listing <input type="checkbox"/> not eligible <input type="checkbox"/> eligible(district) <input type="checkbox"/> eligible (individually) <input type="checkbox"/> not determined		



ARCHITECTURAL/HISTORIC INVENTORY FORM

5958 SOUTHWEST AV

LOCATION MAP (include north arrow):

SITE MAP/PLAN (include north arrow):

Insert photograph of primary structure on property:

Photo 1:

Photo 2:

Description:

Description:

Date:

CD No.:

Image No.

Date:

CD No.:

Image No.

Photographer:

Main Photo: Images2012\CompleteSurveyPhotos\Southwest5958.jpg



ARCHITECTURAL/HISTORIC INVENTORY FORM

5958 SOUTHWEST AV

21.(cont.) History:and significance. Expand box as necessary or add continuation pages.

22. (cont.) Sources of information. Expand box as necessary or add continuation pages.

40. (cont.) Description of environment and outbuilding. Expand box as necessary or add continuation pages.

41. (cont.) Description of primary resource. Expand box as necessary, or add continuation pages.

Currently Elicia's Pizza. 1954 brick and glass addition to older residential building. Unaltered except for installation of canopy.



645-6000

ELICIA'S P
DELIVERY

645-6000



ARCHITECTURAL/HISTORIC INVENTORY FORM

1. Survey no. SLC-AS-047	2. Survey name: Thematic Survey of Midcentury Modern Movement Nonresidential Architecture in St. Louis		
3. County: St. Louis [Independent City]	4. Address: 5997 SOUTHWEST AV		
Alternate address if applicable			
5. City/State: St. Louis [Independent City], M	6. UTM:	or: LAT	7. Township/Range/Section: T: R: S: N/A
8. Historic Name (if known):		9. Present/other name (if known):	
10. Ownership:		11a. Historic Use (if known):	11b. Current Use:

HISTORICAL DATA

12. Construction date: Major addition/alteration date:	1957	15. Architect:	18. Previously surveyed? <input type="checkbox"/> Cite survey name in box 22 cont. (page 3)
13. Significant date/period:		16. Builder/contractor:	19. On National Register? Cite nomination name in box 22 cont. (page 3)
14. Area(s) of significance:		17. Original or significant owner:	20. National Register eligible?
21. History and significance on continuation page. <input type="checkbox"/>		22. Sources of information on continuation page. <input type="checkbox"/>	Historic District Potential? <input type="checkbox"/> Name of Potential District?

ARCHITECTURAL INFORMATION

23. Category of Property:	30. Roof Material:	37. Windows: Type:
24. Vernacular or property type: Other-Note in Comments	31. Chimney placement:	Panes
25. Architectural style: Modern Movements	32. Structural system:	38. Acreage (rural): Visible from public road? <input type="checkbox"/>
26. Plan Shape:	33. Exterior wall cladding:	39. Changes: (describe in box 41 cont.) <input type="checkbox"/> Addition Date(s) <input type="checkbox"/> Altered Date(s) <input type="checkbox"/> Moved Date(s) <input type="checkbox"/> Other Date(s)
27. Number of Stories:	34. Foundation Material:	Endangered by:
28. No. of bays (1st floor)	35. Basement type:	40. No. outbuildings (describe in box 40 cont.):
29. Roof Type:	36. Front Porch Type:	41. Further description of building features and associated resources on continuation page. <input type="checkbox"/>

OTHER

42. Current Owner/address: H & B VENTURES LLC	43. Inventory form prepared by (name):	44. Survey date:
5997 SOUTHWEST AV ST LOUIS MO 63139	Additional Information/revisions by:	45. Date of revisions:
FOR SHPO USE:		Survey Category: <input type="checkbox"/> RLS <input type="checkbox"/> ILS <input type="checkbox"/> Significant Properties List

Date entered in inventory:	Level of survey: <input type="checkbox"/> reconnaissance <input type="checkbox"/> intensive	Additional research? <input type="checkbox"/> yes <input type="checkbox"/> no
National Register Status: <input type="checkbox"/> listed <input type="checkbox"/> in listed district	Other:	
Name:		
<input type="checkbox"/> pending listing <input type="checkbox"/> not eligible <input type="checkbox"/> eligible(district) <input type="checkbox"/> eligible (individually) <input type="checkbox"/> not determined		



ARCHITECTURAL/HISTORIC INVENTORY FORM

5997 SOUTHWEST AV

LOCATION MAP (include north arrow):

SITE MAP/PLAN (include north arrow):

Insert photograph of primary structure on property:

Photo 1:

Photo 2:

Description:

Description:

Date:

CD No.:

Image No.

Date:

CD No.:

Image No.

Photographer:

Main Photo: Images2012\CompleteSurveyPhotos\Southwest5997.jpg



ARCHITECTURAL/HISTORIC INVENTORY FORM

5997 SOUTHWEST AV

21.(cont.) History:and significance. Expand box as necessary or add continuation pages.

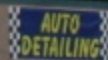
22. (cont.) Sources of information. Expand box as necessary or add continuation pages.

40. (cont.) Description of environment and outbuilding. Expand box as necessary or add continuation pages.

41. (cont.) Description of primary resource. Expand box as necessary, or add continuation pages.

carwash - multi-bay in linear form parallel to street; walls look like they have EIFS







ARCHITECTURAL/HISTORIC INVENTORY FORM

1. Survey no. SLC-AS-047		2. Survey name: Thematic Survey of Midcentury Modern Movement Nonresidential Architecture in St. Louis	
3. County: St. Louis [Independent City]		4. Address: 6740 SOUTHWEST AV	
Alternate address if applicable			
5. City/State: St. Louis [Independent City], M		6. UTM: LAT LONG:	7. Township/Range/Section: T: R: S: N/A
8. Historic Name (if known):		9. Present/other name (if known):	
10. Ownership:	11a. Historic Use (if known):	11b. Current Use:	

HISTORICAL DATA

12. Construction date: Major addition/alteration date:	1967	15. Architect:	18. Previously surveyed? <input type="checkbox"/> Cite survey name in box 22 cont. (page 3)
13. Significant date/period:		16. Builder/contractor:	19. On National Register? Cite nomination name in box 22 cont. (page 3)
14. Area(s) of significance:		17. Original or significant owner:	20. National Register eligible?
21. History and significance on continuation page. <input type="checkbox"/>		22. Sources of information on continuation page. <input type="checkbox"/>	Historic District Potential? <input type="checkbox"/> Name of Potential District?

ARCHITECTURAL INFORMATION

23. Category of Property:	30. Roof Material:	37. Windows: Type:
24. Vernacular or property type: Other-Note in Comments	31. Chimney placement:	Panes
25. Architectural style: Modern Movements	32. Structural system:	38. Acreage (rural): Visible from public road? <input type="checkbox"/>
26. Plan Shape:	33. Exterior wall cladding:	39. Changes: (describe in box 41 cont.) <input type="checkbox"/> Addition Date(s) <input type="checkbox"/> Altered Date(s) <input type="checkbox"/> Moved Date(s) <input type="checkbox"/> Other Date(s)
27. Number of Stories:	34. Foundation Material:	Endangered by:
28. No. of bays (1st floor)	35. Basement type:	40. No. outbuildings (describe in box 40 cont.):
29. Roof Type:	36. Front Porch Type:	41. Further description of building features and associated resources on continuation page. <input type="checkbox"/>

OTHER

42. Current Owner/address: HUBER, ROBERT O	43. Inventory form prepared by (name):	44. Survey date:
8928 S LACLEDE STATION RD ST LOUIS MO 63123	Additional Information/revisions by:	45. Date of revisions:
FOR SHPO USE:		Survey Category: <input type="checkbox"/> RLS <input type="checkbox"/> ILS <input type="checkbox"/> Significant Properties List

Date entered in inventory:	Level of survey: <input type="checkbox"/> reconnaissance <input type="checkbox"/> intensive	Additional research? <input type="checkbox"/> yes <input type="checkbox"/> no
National Register Status: <input type="checkbox"/> listed <input type="checkbox"/> in listed district	Other:	
Name:		
<input type="checkbox"/> pending listing <input type="checkbox"/> not eligible <input type="checkbox"/> eligible(district) <input type="checkbox"/> eligible (individually) <input type="checkbox"/> not determined		



ARCHITECTURAL/HISTORIC INVENTORY FORM

6740 SOUTHWEST AV

LOCATION MAP (include north arrow):

SITE MAP/PLAN (include north arrow):

Insert photograph of primary structure on property:

Photo 1:

Photo 2:

Description:

Description:

Date:

CD No.:

Image No.

Date:

CD No.:

Image No.

Photographer:

Main Photo: Images2012\CompleteSurveyPhotos\Southwest6740.jpg



ARCHITECTURAL/HISTORIC INVENTORY FORM

6740 SOUTHWEST AV

21.(cont.) History:and significance. Expand box as necessary or add continuation pages.

22. (cont.) Sources of information. Expand box as necessary or add continuation pages.

40. (cont.) Description of environment and outbuilding. Expand box as necessary or add continuation pages.

41. (cont.) Description of primary resource. Expand box as necessary, or add continuation pages.

Concrete block garage (non-descript). Cantazaro & Sons Concrete.



SANAZARO & SONS
CONCRETE CONTRACTORS

100 ROUTE 108 WEST
P.O. BOX 108



ARCHITECTURAL/HISTORIC INVENTORY FORM

1. Survey no. SLC-AS-047	2. Survey name: Thematic Survey of Modern Movement Architecture in St. Louis		
3. County: St. Louis [Independent City]	4. Address: 6758-60 SOUTHWEST AV		
Alternate address if applicable			
5. City/State: St. Louis [Independent City], M	6. UTM:	or: LAT	7. Township/Range/Section: T: R: S: N/A
8. Historic Name (if known):		9. Present/other name (if known):	
10. Ownership:		11a. Historic Use (if known):	11b. Current Use:

HISTORICAL DATA

12. Construction date: Major addition/alteration date:	1948	15. Architect:	18. Previously surveyed? <input type="checkbox"/> Cite survey name in box 22 cont. (page 3)
13. Significant date/period:		16. Builder/contractor:	19. On National Register? Cite nomination name in box 22 cont. (page 3)
14. Area(s) of significance:		17. Original or significant owner:	20. National Register eligible?
21. History and significance on continuation page. <input type="checkbox"/>		22. Sources of information on continuation page. <input type="checkbox"/>	Historic District Potential? <input type="checkbox"/> Name of Potential District?

ARCHITECTURAL INFORMATION

23. Category of Property:	30. Roof Material:	37. Windows: Type:
24. Vernacular or property type: Industrial/Warehouse	31. Chimney placement:	Panes
25. Architectural style: Modern Movements	32. Structural system:	38. Acreage (rural): Visible from public road? <input type="checkbox"/>
26. Plan Shape:	33. Exterior wall cladding:	39. Changes: (describe in box 41 cont.) <input type="checkbox"/> Addition Date(s): <input type="checkbox"/> Altered Date(s): <input type="checkbox"/> Moved Date(s): <input type="checkbox"/> Other Date(s):
27. Number of Stories:	34. Foundation Material:	Endangered by:
28. No. of bays (1st floor)	35. Basement type:	40. No. outbuildings (describe in box 40 cont.):
29. Roof Type:	36. Front Porch Type:	41. Further description of building features and associated resources on continuation page. <input type="checkbox"/>

OTHER

42. Current Owner/address: MIDWEST PETROLEUM CO	43. Inventory form prepared by (name):	44. Survey date:
6760 SOUTHWEST AVE ST LOUIS MO 63143	Additional Information/revisions by:	45. Date of revisions:
FOR SHPO USE:		Survey Category: <input type="checkbox"/> RLS <input type="checkbox"/> ILS <input type="checkbox"/> Significant Properties List

Date entered in inventory:	Level of survey: <input type="checkbox"/> reconnaissance <input type="checkbox"/> intensive	Additional research? <input type="checkbox"/> yes <input type="checkbox"/> no
National Register Status: <input type="checkbox"/> listed <input type="checkbox"/> in listed district	Other:	
Name:		
<input type="checkbox"/> pending listing <input type="checkbox"/> not eligible <input type="checkbox"/> eligible(district) <input type="checkbox"/> eligible (individually) <input type="checkbox"/> not determined		



ARCHITECTURAL/HISTORIC INVENTORY FORM

6758-60 SOUTHWEST AV

LOCATION MAP (include north arrow):	SITE MAP/PLAN (include north arrow):

Insert photograph of primary structure on property:

Photo 1:	Photo 2:
Description:	Description:
Date: CD No.: Image No.	Date: CD No.: Image No.
Photographer:	
Main Photo:	Images2012\CompleteSurveyPhotos\Southwest6758.jpg



ARCHITECTURAL/HISTORIC INVENTORY FORM

6758-60 SOUTHWEST AV

21.(cont.) History:and significance. Expand box as necessary or add continuation pages.

22. (cont.) Sources of information. Expand box as necessary or add continuation pages.

40. (cont.) Description of environment and outbuilding. Expand box as necessary or add continuation pages.

41. (cont.) Description of primary resource. Expand box as necessary, or add continuation pages.

Midwest Petroleum. Concrete block warehouse with a modern addition to front.





ARCHITECTURAL/HISTORIC INVENTORY FORM

1. Survey no. SLC-AS-047	2. Survey name: Thematic Survey of Midcentury Modern Movement Nonresidential Architecture in St. Louis		
3. County: St. Louis [Independent City]	4. Address: 6780 SOUTHWEST AV		
Alternate address if applicable			
5. City/State: St. Louis [Independent City], M	6. UTM:	or: LAT	7. Township/Range/Section: T: R: S: N/A
8. Historic Name (if known):		9. Present/other name (if known):	
10. Ownership:		11a. Historic Use (if known):	11b. Current Use:

HISTORICAL DATA

12. Construction date: Major addition/alteration date:	1968 1980	15. Architect:	18. Previously surveyed? <input type="checkbox"/> Cite survey name in box 22 cont. (page 3)
13. Significant date/period:		16. Builder/contractor:	19. On National Register? Cite nomination name in box 22 cont. (page 3)
14. Area(s) of significance:		17. Original or significant owner:	20. National Register eligible?
21. History and significance on continuation page. <input type="checkbox"/>		22. Sources of information on continuation page. <input type="checkbox"/>	Historic District Potential? <input type="checkbox"/> Name of Potential District?

ARCHITECTURAL INFORMATION

23. Category of Property:	30. Roof Material:	37. Windows: Type:
24. Vernacular or property type: Office Building	31. Chimney placement:	Panes
25. Architectural style: Modern Movements	32. Structural system:	38. Acreage (rural): Visible from public road? <input type="checkbox"/>
26. Plan Shape:	33. Exterior wall cladding:	39. Changes: (describe in box 41 cont.) <input type="checkbox"/> Addition Date(s): <input type="checkbox"/> Altered Date(s): <input type="checkbox"/> Moved Date(s): <input type="checkbox"/> Other Date(s):
27. Number of Stories:	34. Foundation Material:	Endangered by:
28. No. of bays (1st floor)	35. Basement type:	40. No. outbuildings (describe in box 40 cont.):
29. Roof Type:	36. Front Porch Type:	41. Further description of building features and associated resources on continuation page. <input type="checkbox"/>

OTHER

42. Current Owner/address: B & C SOUTHWEST PROPERTIES LLC	43. Inventory form prepared by (name):	44. Survey date:
6780 SOUTHWEST AV ST LOUIS MO 63143	Additional Information/revisions by:	45. Date of revisions:
FOR SHPO USE:		Survey Category: <input type="checkbox"/> RLS <input type="checkbox"/> ILS <input type="checkbox"/> Significant Properties List

Date entered in inventory:	Level of survey: <input type="checkbox"/> reconnaissance <input type="checkbox"/> intensive	Additional research? <input type="checkbox"/> yes <input type="checkbox"/> no
National Register Status: <input type="checkbox"/> listed <input type="checkbox"/> in listed district	Other:	
Name:		
<input type="checkbox"/> pending listing <input type="checkbox"/> not eligible <input type="checkbox"/> eligible(district) <input type="checkbox"/> eligible (individually) <input type="checkbox"/> not determined		



ARCHITECTURAL/HISTORIC INVENTORY FORM

6780 SOUTHWEST AV

LOCATION MAP (include north arrow):

SITE MAP/PLAN (include north arrow):

Insert photograph of primary structure on property:

Photo 1:

Photo 2:

Description:

Description:

Date:

CD No.:

Image No.

Date:

CD No.:

Image No.

Photographer:

Main Photo: Images2012\CompleteSurveyPhotos\Southwest6780.jpg



ARCHITECTURAL/HISTORIC INVENTORY FORM

6780 SOUTHWEST AV

21.(cont.) History:and significance. Expand box as necessary or add continuation pages.

22. (cont.) Sources of information. Expand box as necessary or add continuation pages.

40. (cont.) Description of environment and outbuilding. Expand box as necessary or add continuation pages.

41. (cont.) Description of primary resource. Expand box as necessary, or add continuation pages.

Exterior of office building may have been altered? Covered in horizontal and diagonal siding. Glass atrium on front with enclosed rounded stair tower. Concrete block additions/garages off rear. EMT Transport







ARCHITECTURAL/HISTORIC INVENTORY FORM

1. Survey no. SLC-AS-047	2. Survey name: Thematic Survey of Midcentury Modern Movement Nonresidential Architecture in St. Louis		
3. County: St. Louis [Independent City]	4. Address: 6810 SOUTHWEST AV		
Alternate address if applicable			
5. City/State: St. Louis [Independent City], M	6. UTM:	or: LAT	7. Township/Range/Section: T: R: S: N/A
8. Historic Name (if known):		9. Present/other name (if known):	
10. Ownership:		11a. Historic Use (if known):	
		11b. Current Use:	

HISTORICAL DATA

12. Construction date: Major addition/alteration date:	1967 1967	15. Architect:	18. Previously surveyed? <input type="checkbox"/> Cite survey name in box 22 cont. (page 3)
13. Significant date/period:		16. Builder/contractor:	19. On National Register? Cite nomination name in box 22 cont. (page 3)
14. Area(s) of significance:		17. Original or significant owner:	20. National Register eligible?
21. History and significance on continuation page. <input type="checkbox"/>		22. Sources of information on continuation page. <input type="checkbox"/>	Historic District Potential? <input type="checkbox"/> Name of Potential District?

ARCHITECTURAL INFORMATION

23. Category of Property:	30. Roof Material:	37. Windows: Type:
24. Vernacular or property type: Office Building	31. Chimney placement:	Panes
25. Architectural style: Modern Movements	32. Structural system:	38. Acreage (rural): Visible from public road? <input type="checkbox"/>
26. Plan Shape:	33. Exterior wall cladding:	39. Changes: (describe in box 41 cont.) <input type="checkbox"/> Addition Date(s): <input type="checkbox"/> Altered Date(s): <input type="checkbox"/> Moved Date(s): <input type="checkbox"/> Other Date(s):
27. Number of Stories:	34. Foundation Material:	Endangered by:
28. No. of bays (1st floor)	35. Basement type:	40. No. outbuildings (describe in box 40 cont.):
29. Roof Type:	36. Front Porch Type:	41. Further description of building features and associated resources on continuation page. <input type="checkbox"/>

OTHER

42. Current Owner/address: SOUTHWESTERN BELL TELEPHONE PROPERTY TAX DEPARTMENT 1 SBC CENTER RM 36-M-1 ST LOUIS MO 63101	43. Inventory form prepared by (name): Additional Information/revisions by:	44. Survey date: 45. Date of revisions: Survey Category: <input type="checkbox"/> RLS <input type="checkbox"/> ILS <input type="checkbox"/> Significant Properties List
---	--	--

FOR SHPO USE:

Date entered in inventory:	Level of survey: <input type="checkbox"/> reconnaissance <input type="checkbox"/> intensive	Additional research? <input type="checkbox"/> yes <input type="checkbox"/> no
National Register Status: <input type="checkbox"/> listed <input type="checkbox"/> in listed district	Other:	
Name:		
<input type="checkbox"/> pending listing <input type="checkbox"/> not eligible <input type="checkbox"/> eligible(district) <input type="checkbox"/> eligible (individually) <input type="checkbox"/> not determined		



ARCHITECTURAL/HISTORIC INVENTORY FORM

6810 SOUTHWEST AV

LOCATION MAP (include north arrow):

SITE MAP/PLAN (include north arrow):

Insert photograph of primary structure on property:

Photo 1:

Photo 2:

Description:

Description:

Date:

CD No.:

Image No.

Date:

CD No.:

Image No.

Photographer:

Main Photo: Images2012\CompleteSurveyPhotos\Southwest6810.jpg



ARCHITECTURAL/HISTORIC INVENTORY FORM

6810 SOUTHWEST AV

21.(cont.) History:and significance. Expand box as necessary or add continuation pages.

22. (cont.) Sources of information. Expand box as necessary or add continuation pages.

40. (cont.) Description of environment and outbuilding. Expand box as necessary or add continuation pages.

41. (cont.) Description of primary resource. Expand box as necessary, or add continuation pages.

Non-descript one-story building. Brown brick with recessed panels. Entrance is on east side of building behind closed fence.





ARCHITECTURAL/HISTORIC INVENTORY FORM

1. Survey no. SLC-AS-047		2. Survey name: Thematic Survey of Midcentury Modern Movement Nonresidential Architecture in St. Louis	
3. County: St. Louis [Independent City]		4. Address: 323 N SPRING AV	
Alternate address if applicable			
5. City/State: St. Louis [Independent City], M		6. UTM: LAT LONG:	7. Township/Range/Section: T: R: S: N/A
8. Historic Name (if known):		9. Present/other name (if known):	
10. Ownership:	11a. Historic Use (if known):	11b. Current Use:	

HISTORICAL DATA

12. Construction date: Major addition/alteration date:	1947	15. Architect:	18. Previously surveyed? <input type="checkbox"/> Cite survey name in box 22 cont. (page 3)
13. Significant date/period:		16. Builder/contractor:	19. On National Register? Cite nomination name in box 22 cont. (page 3)
14. Area(s) of significance:		17. Original or significant owner:	20. National Register eligible?
21. History and significance on continuation page. <input type="checkbox"/>		22. Sources of information on continuation page. <input type="checkbox"/>	Historic District Potential? <input type="checkbox"/> Name of Potential District?

ARCHITECTURAL INFORMATION

23. Category of Property:	30. Roof Material:	37. Windows: Type:
24. Vernacular or property type: Office Building	31. Chimney placement:	Panes
25. Architectural style: Modern Movements	32. Structural system:	38. Acreage (rural): Visible from public road? <input type="checkbox"/>
26. Plan Shape:	33. Exterior wall cladding:	39. Changes: (describe in box 41 cont.) <input type="checkbox"/> Addition Date(s): <input type="checkbox"/> Altered Date(s): <input type="checkbox"/> Moved Date(s): <input type="checkbox"/> Other Date(s):
27. Number of Stories:	34. Foundation Material:	Endangered by:
28. No. of bays (1st floor)	35. Basement type:	40. No. outbuildings (describe in box 40 cont.):
29. Roof Type:	36. Front Porch Type:	41. Further description of building features and associated resources on continuation page. <input type="checkbox"/>

OTHER

42. Current Owner/address: ST LOUIS UNIVERSITY	43. Inventory form prepared by (name):	44. Survey date:
3500 LINDELL BLVD ST LOUIS MO 63103	Additional Information/revisions by:	45. Date of revisions:
FOR SHPO USE:		Survey Category: <input type="checkbox"/> RLS <input type="checkbox"/> ILS <input type="checkbox"/> Significant Properties List

Date entered in inventory:	Level of survey: <input type="checkbox"/> reconnaissance <input type="checkbox"/> intensive	Additional research? <input type="checkbox"/> yes <input type="checkbox"/> no
National Register Status: <input type="checkbox"/> listed <input type="checkbox"/> in listed district	Other:	
Name:		
<input type="checkbox"/> pending listing <input type="checkbox"/> not eligible <input type="checkbox"/> eligible(district) <input type="checkbox"/> eligible (individually) <input type="checkbox"/> not determined		



ARCHITECTURAL/HISTORIC INVENTORY FORM

323 N SPRING AV

LOCATION MAP (include north arrow):

SITE MAP/PLAN (include north arrow):

Insert photograph of primary structure on property:

Photo 1:

Photo 2:

Description:

Description:

Date:

CD No.:

Image No.

Date:

CD No.:

Image No.

Photographer:

Main Photo: Images2012\CompleteSurveyPhotos\SpringN323.jpg



ARCHITECTURAL/HISTORIC INVENTORY FORM

323 N SPRING AV

21.(cont.) History:and significance. Expand box as necessary or add continuation pages.

22. (cont.) Sources of information. Expand box as necessary or add continuation pages.

40. (cont.) Description of environment and outbuilding. Expand box as necessary or add continuation pages.

41. (cont.) Description of primary resource. Expand box as necessary, or add continuation pages.

Brick medical offices, not modern. Colonial Revival style.





ARCHITECTURAL/HISTORIC INVENTORY FORM

1. Survey no. SLC-AS-047	2. Survey name: Thematic Survey of Midcentury Modern Movement Nonresidential Architecture in St. Louis		
3. County: St. Louis [Independent City]	4. Address: 1500-8R S SPRING AV		
Alternate address if applicable			
5. City/State: St. Louis [Independent City], M	6. UTM:	or: LAT	7. Township/Range/Section: T: R: S: N/A
8. Historic Name (if known):		9. Present/other name (if known):	
10. Ownership:	11a. Historic Use (if known):	11b. Current Use:	

HISTORICAL DATA

12. Construction date: Major addition/alteration date:	1956	15. Architect:	18. Previously surveyed? <input type="checkbox"/> Cite survey name in box 22 cont. (page 3)
13. Significant date/period:		16. Builder/contractor:	19. On National Register? Cite nomination name in box 22 cont. (page 3)
14. Area(s) of significance:		17. Original or significant owner:	20. National Register eligible?
21. History and significance on continuation page. <input type="checkbox"/>		22. Sources of information on continuation page. <input type="checkbox"/>	Historic District Potential? <input type="checkbox"/> Name of Potential District?

ARCHITECTURAL INFORMATION

23. Category of Property:	30. Roof Material:	37. Windows: Type:
24. Vernacular or property type: Office Building	31. Chimney placement:	Panes
25. Architectural style: Modern Movements	32. Structural system:	38. Acreage (rural): Visible from public road? <input type="checkbox"/>
26. Plan Shape:	33. Exterior wall cladding:	39. Changes: (describe in box 41 cont.) <input type="checkbox"/> Addition Date(s): <input type="checkbox"/> Altered Date(s): <input type="checkbox"/> Moved Date(s): <input type="checkbox"/> Other Date(s):
27. Number of Stories:	34. Foundation Material:	Endangered by:
28. No. of bays (1st floor)	35. Basement type:	40. No. outbuildings (describe in box 40 cont.):
29. Roof Type:	36. Front Porch Type:	41. Further description of building features and associated resources on continuation page. <input type="checkbox"/>

OTHER

42. Current Owner/address: CARDINAL GLENNON MEM HOSP FOR CHILDREN CORP 1465 SO GRAND BL ST LOUIS MO 63104	43. Inventory form prepared by (name): Additional Information/revisions by:	44. Survey date: 45. Date of revisions: Survey Category: <input type="checkbox"/> RLS <input type="checkbox"/> ILS <input type="checkbox"/> Significant Properties List
---	--	--

FOR SHPO USE:

Date entered in inventory:	Level of survey: <input type="checkbox"/> reconnaissance <input type="checkbox"/> intensive	Additional research? <input type="checkbox"/> yes <input type="checkbox"/> no
National Register Status: <input type="checkbox"/> listed <input type="checkbox"/> in listed district	Other:	
Name:		
<input type="checkbox"/> pending listing <input type="checkbox"/> not eligible <input type="checkbox"/> eligible(district) <input type="checkbox"/> eligible (individually) <input type="checkbox"/> not determined		



MISSOURI DEPARTMENT OF NATURAL RESOURCES
STATE HISTORIC PRESERVATION OFFICE, P.O. Box 176, Jefferson City, MO 65102

ARCHITECTURAL/HISTORIC INVENTORY FORM

1500-8R S SPRING AV

LOCATION MAP (include north arrow):

SITE MAP/PLAN (include north arrow):

Insert photograph of primary structure on property:

Photo 1:

Photo 2:

Description:

Description:

Date:

CD No.:

Image No.

Date:

CD No.:

Image No.

Photographer:

Main Photo: Images2012\CompleteSurveyPhotos\SpringR1500_8.JPG



ARCHITECTURAL/HISTORIC INVENTORY FORM

1500-8R S SPRING AV

21.(cont.) History:and significance. Expand box as necessary or add continuation pages.

22. (cont.) Sources of information. Expand box as necessary or add continuation pages.

40. (cont.) Description of environment and outbuilding. Expand box as necessary or add continuation pages.

41. (cont.) Description of primary resource. Expand box as necessary, or add continuation pages.

heavily modified. SLU property



Cardinal Glennon
1001 Cardinal Glennon
Children's Medical Center

PEDIATRIC RESEARCH
INSTITUTE

1001 Pine Avenue
St. Louis, MO 63102
Pediatric Research Institute

Building: Morgan Knight & Salter



ARCHITECTURAL/HISTORIC INVENTORY FORM

1. Survey no. SLC-AS-047		2. Survey name: Thematic Survey of Modern Movement Architecture in St. Louis	
3. County: St. Louis [Independent City]		4. Address: 4301 S SPRING AV	
Alternate address if applicable			
5. City/State: St. Louis [Independent City], M		6. UTM: LAT LONG:	7. Township/Range/Section: T: R: S: N/A
8. Historic Name (if known):		9. Present/other name (if known):	
10. Ownership:	11a. Historic Use (if known):	11b. Current Use:	

HISTORICAL DATA

12. Construction date: Major addition/alteration date:	15. Architect:	18. Previously surveyed? <input type="checkbox"/> Cite survey name in box 22 cont. (page 3)
13. Significant date/period:	16. Builder/contractor:	19. On National Register? Cite nomination name in box 22 cont. (page 3)
14. Area(s) of significance:	17. Original or significant owner:	20. National Register eligible?
21. History and significance on continuation page. <input type="checkbox"/>	22. Sources of information on continuation page. <input type="checkbox"/>	Historic District Potential? <input type="checkbox"/> Name of Potential District?

ARCHITECTURAL INFORMATION

23. Category of Property:	30. Roof Material:	37. Windows: Type:
24. Vernacular or property type:	31. Chimney placement:	Panes
25. Architectural style: Modern Movements	32. Structural system:	38. Acreage (rural): Visible from public road? <input type="checkbox"/>
26. Plan Shape:	33. Exterior wall cladding:	39. Changes: (describe in box 41 cont.) <input type="checkbox"/> Addition Date(s): <input type="checkbox"/> Altered Date(s): <input type="checkbox"/> Moved Date(s): <input type="checkbox"/> Other Date(s):
27. Number of Stories:	34. Foundation Material:	Endangered by:
28. No. of bays (1st floor)	35. Basement type:	40. No. outbuildings (describe in box 40 cont.):
29. Roof Type:	36. Front Porch Type:	41. Further description of building features and associated resources on continuation page. <input type="checkbox"/>

OTHER

42. Current Owner/address: SEQUA CORPORATION	43. Inventory form prepared by (name):	44. Survey date:
4301 S SPRING AVE ST LOUIS MO 63116	Additional Information/revisions by:	45. Date of revisions:
FOR SHPO USE:		Survey Category: <input type="checkbox"/> RLS <input type="checkbox"/> ILS <input type="checkbox"/> Significant Properties List

Date entered in inventory:	Level of survey: <input type="checkbox"/> reconnaissance <input type="checkbox"/> intensive	Additional research? <input type="checkbox"/> yes <input type="checkbox"/> no
National Register Status: <input type="checkbox"/> listed <input type="checkbox"/> in listed district	Other:	
Name:		
<input type="checkbox"/> pending listing <input type="checkbox"/> not eligible <input type="checkbox"/> eligible(district) <input type="checkbox"/> eligible (individually) <input type="checkbox"/> not determined		



ARCHITECTURAL/HISTORIC INVENTORY FORM

4301 S SPRING AV

LOCATION MAP (include north arrow):	SITE MAP/PLAN (include north arrow):
<div></div>	<div></div>

Insert photograph of primary structure on property:

Photo 1:	Photo 2:
<div></div>	<div></div>
Description:	Description:
Date: CD No.: Image No.	Date: CD No.: Image No.
Photographer:	
Main Photo:	Images2012\CompleteSurveyPhotos\SpringS4301.JPG



ARCHITECTURAL/HISTORIC INVENTORY FORM

4301 S SPRING AV

21.(cont.) History:and significance. Expand box as necessary or add continuation pages.

22. (cont.) Sources of information. Expand box as necessary or add continuation pages.

40. (cont.) Description of environment and outbuilding. Expand box as necessary or add continuation pages.

41. (cont.) Description of primary resource. Expand box as necessary, or add continuation pages.

complex fills entire block; concrete block portion with vertical windows more utilitarian; office portion nice orange brick with banks of windows; entrance has modern canopy shelter with hip roof; some of rest of property ribbed sheet metal clad; Pr--- Metals property





ARCHITECTURAL/HISTORIC INVENTORY FORM

1. Survey no. SLC-AS-047		2. Survey name: Thematic Survey of Midcentury Modern Movement Nonresidential Architecture in St. Louis	
3. County: St. Louis [Independent City]		4. Address: 1225 SPRUCE ST	
Alternate address if applicable			
5. City/State: St. Louis [Independent City], M		6. UTM:	or: LAT 38:35:15.30 LONG: 90:15:21.57
		7. Township/Range/Section: T: R: S: N/A	
8. Historic Name (if known):		9. Present/other name (if known): ST L METRO POLICE COMM BLDG	
10. Ownership: Public		11a. Historic Use (if known): Recreation Culture	11b. Current Use:

HISTORICAL DATA

12. Construction date: Major addition/alteration date:	1988	15. Architect:	18. Previously surveyed? <input type="checkbox"/> Cite survey name in box 22 cont. (page 3)
13. Significant date/period:		16. Builder/contractor:	19. On National Register? Cite nomination name in box 22 cont. (page 3)
14. Area(s) of significance:		17. Original or significant owner:	20. National Register eligible? Not determined
21. History and significance on continuation page. <input type="checkbox"/>		22. Sources of information on continuation page. <input type="checkbox"/>	Historic District Potential? <input type="checkbox"/> Name of Potential District?

ARCHITECTURAL INFORMATION

23. Category of Property: Building	30. Roof Material:	37. Windows: Type: Historic
24. Vernacular or property type: Office Building	31. Chimney placement: None	Panes
25. Architectural style: Modern Movements	32. Structural system: Reinforced Concrete	38. Acreage (rural): Visible from public road? <input checked="" type="checkbox"/>
26. Plan Shape: Rectangular Short St. Fac	33. Exterior wall cladding: Brick	39. Changes: (describe in box 41 cont.) <input type="checkbox"/> Addition Date(s): <input type="checkbox"/> Altered Date(s): <input type="checkbox"/> Moved Date(s): <input type="checkbox"/> Other Date(s):
27. Number of Stories: 1-story	34. Foundation Material: Concrete	Endangered by:
28. No. of bays (1st floor)	35. Basement type:	40. No. outbuildings (describe in box 40 cont.):
29. Roof Type: Low Gable	36. Front Porch Type:	41. Further description of building features and associated resources on continuation page. <input type="checkbox"/>

OTHER

42. Current Owner/address: CITY OF ST LOUIS BD OF POLICE COMM 1200 CLARK AV ST LOUIS MO	43. Inventory form prepared by (name): Patience Stuart Peter Meijer Architect, PC Additional Information/revisions by:	44. Survey date: 45. Date of revisions: Survey Category: <input type="checkbox"/> RLS <input type="checkbox"/> ILS <input type="checkbox"/> Significant Properties List
63103		

FOR SHPO USE:

Date entered in inventory:	Level of survey: <input type="checkbox"/> reconnaissance <input type="checkbox"/> intensive	Additional research? <input type="checkbox"/> yes <input type="checkbox"/> no
National Register Status: <input type="checkbox"/> listed <input type="checkbox"/> in listed district	Other:	
Name:		
<input type="checkbox"/> pending listing <input type="checkbox"/> not eligible <input type="checkbox"/> eligible(district) <input type="checkbox"/> eligible (individually) <input type="checkbox"/> not determined		



MISSOURI DEPARTMENT OF NATURAL RESOURCES
STATE HISTORIC PRESERVATION OFFICE, P.O. Box 176, Jefferson City, MO 65102

ARCHITECTURAL/HISTORIC INVENTORY FORM

1225 SPRUCE ST

LOCATION MAP (include north arrow):

SITE MAP/PLAN (include north arrow):

Insert photograph of primary structure on property:

Photo 1:

Photo 2:

Description:

Description:

Date:

CD No.:

Image No.

Date:

CD No.:

Image No.

Photographer:

Main Photo: Images2012\1225 SPRUCE ST.JPG



ARCHITECTURAL/HISTORIC INVENTORY FORM

1225 SPRUCE ST

21.(cont.) History:and significance. Expand box as necessary or add continuation pages.

22. (cont.) Sources of information. Expand box as necessary or add continuation pages.

40. (cont.) Description of environment and outbuilding. Expand box as necessary or add continuation pages.

41. (cont.) Description of primary resource. Expand box as necessary, or add continuation pages.

Three-story metal-clad office building with projecting bay at 3rd story. Right side of front façade is set back, but "framing" projects even with the rest of the façade. Two-tone cladding, with small square divisions. Metal ribbon windows. St. L ouis Police Dept Academy Bldg. Concrete columns and floors 1st and 2nd flrs, gypsum roof on exposed steel truss, built 1927, according to 1979 Sanborn. Was stone faced on street sides with brick curtain walls.



1225



ARCHITECTURAL/HISTORIC INVENTORY FORM

1. Survey no. SLC-AS-047		2. Survey name: Thematic Survey of Midcentury Modern Movement Nonresidential Architecture in St. Louis	
3. County: St. Louis [Independent City]		4. Address: 3001 SPRUCE ST	
Alternate address if applicable			
5. City/State: St. Louis [Independent City], M		6. UTM: LAT	7. Township/Range/Section: T: R: S: N/A
8. Historic Name (if known):		9. Present/other name (if known):	
10. Ownership:	11a. Historic Use (if known):	11b. Current Use:	

HISTORICAL DATA

12. Construction date: Major addition/alteration date:	1968	15. Architect:	18. Previously surveyed? <input type="checkbox"/> Cite survey name in box 22 cont. (page 3)
13. Significant date/period:		16. Builder/contractor:	19. On National Register? Cite nomination name in box 22 cont. (page 3)
14. Area(s) of significance:		17. Original or significant owner:	20. National Register eligible?
21. History and significance on continuation page. <input type="checkbox"/>		22. Sources of information on continuation page. <input type="checkbox"/>	Historic District Potential? <input type="checkbox"/> Name of Potential District?

ARCHITECTURAL INFORMATION

23. Category of Property:	30. Roof Material:	37. Windows: Type:
24. Vernacular or property type: Industrial/Warehouse	31. Chimney placement:	Panes
25. Architectural style: Modern Movements	32. Structural system:	38. Acreage (rural): Visible from public road? <input type="checkbox"/>
26. Plan Shape:	33. Exterior wall cladding:	39. Changes: (describe in box 41 cont.) <input type="checkbox"/> Addition Date(s): <input type="checkbox"/> Altered Date(s): <input type="checkbox"/> Moved Date(s): <input type="checkbox"/> Other Date(s):
27. Number of Stories:	34. Foundation Material:	Endangered by:
28. No. of bays (1st floor)	35. Basement type:	40. No. outbuildings (describe in box 40 cont.):
29. Roof Type:	36. Front Porch Type:	41. Further description of building features and associated resources on continuation page. <input type="checkbox"/>

OTHER

42. Current Owner/address: SIGMA CHEMICAL A DIV OF SIGMA-ALDRICH CO 3050 SPRUCE ST ST LOUIS MO 63103	43. Inventory form prepared by (name): Additional Information/revisions by:	44. Survey date: 45. Date of revisions: Survey Category: <input type="checkbox"/> RLS <input type="checkbox"/> ILS <input type="checkbox"/> Significant Properties Listed
---	--	--

FOR SHPO USE:

Date entered in inventory:	Level of survey: <input type="checkbox"/> reconnaissance <input type="checkbox"/> intensive	Additional research? <input type="checkbox"/> yes <input type="checkbox"/> no
National Register Status: <input type="checkbox"/> listed <input type="checkbox"/> in listed district	Other:	
Name:		
<input type="checkbox"/> pending listing <input type="checkbox"/> not eligible <input type="checkbox"/> eligible(district) <input type="checkbox"/> eligible (individually) <input type="checkbox"/> not determined		



ARCHITECTURAL/HISTORIC INVENTORY FORM

3001 SPRUCE ST

LOCATION MAP (include north arrow):

SITE MAP/PLAN (include north arrow):

Insert photograph of primary structure on property:

Photo 1:

Photo 2:

Description:

Description:

Date: CD No.: Image No.

Date: CD No.: Image No.

Photographer:

Main Photo: Images2012\CompleteSurveyPhotos\Spruce3001.JPG



ARCHITECTURAL/HISTORIC INVENTORY FORM

3001 SPRUCE ST

21.(cont.) History:and significance. Expand box as necessary or add continuation pages.

22. (cont.) Sources of information. Expand box as necessary or add continuation pages.

40. (cont.) Description of environment and outbuilding. Expand box as necessary or add continuation pages.

41. (cont.) Description of primary resource. Expand box as necessary, or add continuation pages.

mansard





ARCHITECTURAL/HISTORIC INVENTORY FORM

1. Survey no. SLC-AS-047	2. Survey name: Thematic Survey of Midcentury Modern Movement Nonresidential Architecture in St. Louis		
3. County: St. Louis [Independent City]	4. Address: 3031 SPRUCE ST		
Alternate address if applicable			
5. City/State: St. Louis [Independent City], M	6. UTM:	or: LAT	7. Township/Range/Section: T: R: S: N/A
8. Historic Name (if known):		9. Present/other name (if known):	
10. Ownership:		11a. Historic Use (if known):	11b. Current Use:

HISTORICAL DATA

12. Construction date: Major addition/alteration date:	1970	15. Architect:	18. Previously surveyed? <input type="checkbox"/> Cite survey name in box 22 cont. (page 3)
13. Significant date/period:		16. Builder/contractor:	19. On National Register? Cite nomination name in box 22 cont. (page 3)
14. Area(s) of significance:		17. Original or significant owner:	20. National Register eligible?
21. History and significance on continuation page. <input type="checkbox"/>		22. Sources of information on continuation page. <input type="checkbox"/>	Historic District Potential? <input type="checkbox"/> Name of Potential District?

ARCHITECTURAL INFORMATION

23. Category of Property:	30. Roof Material:	37. Windows: Type:
24. Vernacular or property type: Industrial/Warehouse	31. Chimney placement:	Panes
25. Architectural style: Modern Movements	32. Structural system:	38. Acreage (rural): Visible from public road? <input type="checkbox"/>
26. Plan Shape:	33. Exterior wall cladding:	39. Changes: (describe in box 41 cont.) <input type="checkbox"/> Addition Date(s): <input type="checkbox"/> Altered Date(s): <input type="checkbox"/> Moved Date(s): <input type="checkbox"/> Other Date(s):
27. Number of Stories:	34. Foundation Material:	Endangered by:
28. No. of bays (1st floor)	35. Basement type:	40. No. outbuildings (describe in box 40 cont.):
29. Roof Type:	36. Front Porch Type:	41. Further description of building features and associated resources on continuation page. <input type="checkbox"/>

OTHER

42. Current Owner/address: SOUTHWESTERN BELL TELEPHONE CO	43. Inventory form prepared by (name):	44. Survey date:
1010 PINE ST 21ST FL ST LOUIS MO 63101	Additional Information/revisions by:	45. Date of revisions:
FOR SHPO USE:		Survey Category: <input type="checkbox"/> RLS <input type="checkbox"/> ILS <input type="checkbox"/> Significant Properties List

Date entered in inventory:	Level of survey: <input type="checkbox"/> reconnaissance <input type="checkbox"/> intensive	Additional research? <input type="checkbox"/> yes <input type="checkbox"/> no
National Register Status: <input type="checkbox"/> listed <input type="checkbox"/> in listed district	Other:	
Name:		
<input type="checkbox"/> pending listing <input type="checkbox"/> not eligible <input type="checkbox"/> eligible(district) <input type="checkbox"/> eligible (individually) <input type="checkbox"/> not determined		



ARCHITECTURAL/HISTORIC INVENTORY FORM

3031 SPRUCE ST

LOCATION MAP (include north arrow):

SITE MAP/PLAN (include north arrow):

Insert photograph of primary structure on property:

Photo 1:

Photo 2:

Description:

Description:

Date: CD No.: Image No.

Date: CD No.: Image No.

Photographer:

Main Photo: Images2012\CompleteSurveyPhotos\Spruce3031.JPG



ARCHITECTURAL/HISTORIC INVENTORY FORM

3031 SPRUCE ST

21.(cont.) History:and significance. Expand box as necessary or add continuation pages.

22. (cont.) Sources of information. Expand box as necessary or add continuation pages.

40. (cont.) Description of environment and outbuilding. Expand box as necessary or add continuation pages.

41. (cont.) Description of primary resource. Expand box as necessary, or add continuation pages.

Irregular foot print. Blonde brick.





ARCHITECTURAL/HISTORIC INVENTORY FORM

1. Survey no. SLC-AS-047	2. Survey name: Thematic Survey of Midcentury Modern Movement Nonresidential Architecture in St. Louis		
3. County: St. Louis [Independent City]	4. Address: 700 ST BERNARD LA		
Alternate address if applicable			
5. City/State: St. Louis [Independent City], M	6. UTM:	or: LAT	7. Township/Range/Section: T: R: S: N/A
8. Historic Name (if known):		9. Present/other name (if known):	
10. Ownership:		11a. Historic Use (if known):	
		11b. Current Use:	

HISTORICAL DATA

12. Construction date: Major addition/alteration date:	1947	15. Architect:	18. Previously surveyed? <input type="checkbox"/> Cite survey name in box 22 cont. (page 3)
13. Significant date/period:		16. Builder/contractor:	19. On National Register? Cite nomination name in box 22 cont. (page 3)
14. Area(s) of significance:		17. Original or significant owner:	20. National Register eligible?
21. History and significance on continuation page. <input type="checkbox"/>		22. Sources of information on continuation page. <input type="checkbox"/>	Historic District Potential? <input type="checkbox"/> Name of Potential District?

ARCHITECTURAL INFORMATION

23. Category of Property:	30. Roof Material:	37. Windows: Type:
24. Vernacular or property type: Industrial/Warehouse	31. Chimney placement:	Panes
25. Architectural style: Modern Movements	32. Structural system:	38. Acreage (rural): Visible from public road? <input type="checkbox"/>
26. Plan Shape:	33. Exterior wall cladding:	39. Changes: (describe in box 41 cont.) <input type="checkbox"/> Addition Date(s): <input type="checkbox"/> Altered Date(s): <input type="checkbox"/> Moved Date(s): <input type="checkbox"/> Other Date(s):
27. Number of Stories:	34. Foundation Material:	Endangered by:
28. No. of bays (1st floor)	35. Basement type:	40. No. outbuildings (describe in box 40 cont.):
29. Roof Type:	36. Front Porch Type:	41. Further description of building features and associated resources on continuation page. <input type="checkbox"/>

OTHER

42. Current Owner/address: SPRUCE LLC	43. Inventory form prepared by (name):	44. Survey date:
8014 SOUTH DR ST LOUIS MO 63117	Additional Information/revisions by:	45. Date of revisions:
FOR SHPO USE:		Survey Category: <input type="checkbox"/> RLS <input type="checkbox"/> ILS <input type="checkbox"/> Significant Properties List

Date entered in inventory:	Level of survey: <input type="checkbox"/> reconnaissance <input type="checkbox"/> intensive	Additional research? <input type="checkbox"/> yes <input type="checkbox"/> no
National Register Status: <input type="checkbox"/> listed <input type="checkbox"/> in listed district	Other:	
Name:		
<input type="checkbox"/> pending listing <input type="checkbox"/> not eligible <input type="checkbox"/> eligible(district) <input type="checkbox"/> eligible (individually) <input type="checkbox"/> not determined		



ARCHITECTURAL/HISTORIC INVENTORY FORM

700 ST BERNARD LA

LOCATION MAP (include north arrow):

SITE MAP/PLAN (include north arrow):

Insert photograph of primary structure on property:

Photo 1:

Photo 2:

Description:

Description:

Date:

CD No.:

Image No.

Date:

CD No.:

Image No.

Photographer:

Main Photo: Images2012\CompleteSurveyPhotos\StBernardLane700.jpg



ARCHITECTURAL/HISTORIC INVENTORY FORM

700 ST BERNARD LA

21.(cont.) History:and significance. Expand box as necessary or add continuation pages.

22. (cont.) Sources of information. Expand box as necessary or add continuation pages.

40. (cont.) Description of environment and outbuilding. Expand box as necessary or add continuation pages.

41. (cont.) Description of primary resource. Expand box as necessary, or add continuation pages.

Interesting warehouse structure with vertical metal corrugated panels, original paired slit windows. Concrete loading dock to east has been enclosed. Minor addition and alterations.





ARCHITECTURAL/HISTORIC INVENTORY FORM

1. Survey no. SLC-AS-047	2. Survey name: Thematic Survey of Midcentury Modern Movement Nonresidential Architecture in St. Louis		
3. County: St. Louis [Independent City]	4. Address: 3814-36 ST FERDINAND AV		
Alternate address if applicable			
5. City/State: St. Louis [Independent City], M	6. UTM:	or: LAT	7. Township/Range/Section: T: R: S: N/A
8. Historic Name (if known):		9. Present/other name (if known):	
10. Ownership:		11b. Current Use:	
11a. Historic Use (if known):			

HISTORICAL DATA

12. Construction date: Major addition/alteration date:	1965	15. Architect:	18. Previously surveyed? <input type="checkbox"/> Cite survey name in box 22 cont. (page 3)
13. Significant date/period:		16. Builder/contractor:	19. On National Register? Cite nomination name in box 22 cont. (page 3)
14. Area(s) of significance:		17. Original or significant owner:	20. National Register eligible?
21. History and significance on continuation page. <input type="checkbox"/>		22. Sources of information on continuation page. <input type="checkbox"/>	Historic District Potential? <input type="checkbox"/> Name of Potential District?

ARCHITECTURAL INFORMATION

23. Category of Property:	30. Roof Material:	37. Windows: Type:
24. Vernacular or property type: Church	31. Chimney placement:	Panes
25. Architectural style: Modern Movements	32. Structural system:	38. Acreage (rural): Visible from public road? <input type="checkbox"/>
26. Plan Shape:	33. Exterior wall cladding:	39. Changes: (describe in box 41 cont.) <input type="checkbox"/> Addition Date(s): <input type="checkbox"/> Altered Date(s): <input type="checkbox"/> Moved Date(s): <input type="checkbox"/> Other Date(s):
27. Number of Stories:	34. Foundation Material:	Endangered by:
28. No. of bays (1st floor)	35. Basement type:	40. No. outbuildings (describe in box 40 cont.):
29. Roof Type:	36. Front Porch Type:	41. Further description of building features and associated resources on continuation page. <input type="checkbox"/>

OTHER

42. Current Owner/address: NEWSTEAD CONGREGATION OF WITNESSES ST LOUIS MO 3834 ST FERDINAND AVE ST LOUIS MO 63113	43. Inventory form prepared by (name): Additional Information/revisions by:	44. Survey date: 45. Date of revisions: Survey Category: <input type="checkbox"/> RLS <input type="checkbox"/> ILS <input type="checkbox"/> Significant Properties List
---	--	--

FOR SHPO USE:

Date entered in inventory:	Level of survey: <input type="checkbox"/> reconnaissance <input type="checkbox"/> intensive	Additional research? <input type="checkbox"/> yes <input type="checkbox"/> no
National Register Status: <input type="checkbox"/> listed <input type="checkbox"/> in listed district	Other:	
Name:		
<input type="checkbox"/> pending listing <input type="checkbox"/> not eligible <input type="checkbox"/> eligible(district) <input type="checkbox"/> eligible (individually) <input type="checkbox"/> not determined		



ARCHITECTURAL/HISTORIC INVENTORY FORM

3814-36 ST FERDINAND AV

LOCATION MAP (include north arrow):

SITE MAP/PLAN (include north arrow):

Insert photograph of primary structure on property:

Photo 1:

Photo 2:

Description:

Description:

Date: CD No.: Image No.

Date: CD No.: Image No.

Photographer:

Main Photo: Images2012\CompleteSurveyPhotos\StFerdinand3814.JPG



ARCHITECTURAL/HISTORIC INVENTORY FORM

3814-36 ST FERDINAND AV

21.(cont.) History:and significance. Expand box as necessary or add continuation pages.

22. (cont.) Sources of information. Expand box as necessary or add continuation pages.

40. (cont.) Description of environment and outbuilding. Expand box as necessary or add continuation pages.

41. (cont.) Description of primary resource. Expand box as necessary, or add continuation pages.

Newstead Congregation of Jehovah's Witnesses Church. Dual front gabled brick building. Front gables covered in vinyl siding.



KINGDOM HALL
BEHOLDERS
WITNESSES



KINGDOM HALL
of
JEHOVAH'S
WITNESSES



ARCHITECTURAL/HISTORIC INVENTORY FORM

1. Survey no. SLC-AS-047		2. Survey name: Thematic Survey of Midcentury Modern Movement Nonresidential Architecture in St. Louis	
3. County: St. Louis [Independent City]		4. Address: 3819 ST FERDINAND AV	
Alternate address if applicable			
5. City/State: St. Louis [Independent City], M		6. UTM: LAT LONG:	7. Township/Range/Section: T: R: S: N/A
8. Historic Name (if known):		9. Present/other name (if known):	
10. Ownership:	11a. Historic Use (if known):	11b. Current Use:	

HISTORICAL DATA

12. Construction date: Major addition/alteration date:	1950	15. Architect:	18. Previously surveyed? <input type="checkbox"/> Cite survey name in box 22 cont. (page 3)
13. Significant date/period:		16. Builder/contractor:	19. On National Register? Cite nomination name in box 22 cont. (page 3)
14. Area(s) of significance:		17. Original or significant owner:	20. National Register eligible?
21. History and significance on continuation page. <input type="checkbox"/>		22. Sources of information on continuation page. <input type="checkbox"/>	Historic District Potential? <input type="checkbox"/> Name of Potential District?

ARCHITECTURAL INFORMATION

23. Category of Property:	30. Roof Material:	37. Windows: Type:
24. Vernacular or property type: Church	31. Chimney placement:	Panes
25. Architectural style: Modern Movements	32. Structural system:	38. Acreage (rural): Visible from public road? <input type="checkbox"/>
26. Plan Shape:	33. Exterior wall cladding:	39. Changes: (describe in box 41 cont.) <input type="checkbox"/> Addition Date(s): <input type="checkbox"/> Altered Date(s): <input type="checkbox"/> Moved Date(s): <input type="checkbox"/> Other Date(s):
27. Number of Stories:	34. Foundation Material:	Endangered by:
28. No. of bays (1st floor)	35. Basement type:	40. No. outbuildings (describe in box 40 cont.):
29. Roof Type:	36. Front Porch Type:	41. Further description of building features and associated resources on continuation page. <input type="checkbox"/>

OTHER

42. Current Owner/address: GOSPEL FEAST PENTECOSTAL CHURCH	43. Inventory form prepared by (name):	44. Survey date:
3819 ST FERINAND AV ST LOUIS MO 63113	Additional Information/revisions by:	45. Date of revisions:
FOR SHPO USE:		Survey Category: <input type="checkbox"/> RLS <input type="checkbox"/> ILS <input type="checkbox"/> Significant Properties Lis

Date entered in inventory:	Level of survey: <input type="checkbox"/> reconnaissance <input type="checkbox"/> intensive	Additional research? <input type="checkbox"/> yes <input type="checkbox"/> no
National Register Status: <input type="checkbox"/> listed <input type="checkbox"/> in listed district	Other:	
Name:		
<input type="checkbox"/> pending listing <input type="checkbox"/> not eligible <input type="checkbox"/> eligible(district) <input type="checkbox"/> eligible (individually) <input type="checkbox"/> not determined		



ARCHITECTURAL/HISTORIC INVENTORY FORM

3819 ST FERDINAND AV

LOCATION MAP (include north arrow):

SITE MAP/PLAN (include north arrow):

Insert photograph of primary structure on property:

Photo 1:

Photo 2:

Description:

Description:

Date:

CD No.:

Image No.

Date:

CD No.:

Image No.

Photographer:

Main Photo: Images2012\CompleteSurveyPhotos\StFerdinand3819.JPG



ARCHITECTURAL/HISTORIC INVENTORY FORM

3819 ST FERDINAND AV

21.(cont.) History:and significance. Expand box as necessary or add continuation pages.

22. (cont.) Sources of information. Expand box as necessary or add continuation pages.

40. (cont.) Description of environment and outbuilding. Expand box as necessary or add continuation pages.

41. (cont.) Description of primary resource. Expand box as necessary, or add continuation pages.

Gospel Feast Pentacostal Church. Red Brick veneer front, exposed concrete block construction. Front gabled roof. Blond brick cross in gable.





ARCHITECTURAL/HISTORIC INVENTORY FORM

1. Survey no. SLC-AS-047-0182		2. Survey name: Thematic Survey of Midcentury Modern Movement Nonresidential Architecture in St. Louis	
3. County: St. Louis [Independent City]		4. Address: 3833 ST FERDINAND AV	
Alternate address if applicable			
5. City/State: St. Louis [Independent City], M		6. UTM: LAT 38:39:13.91 LONG: 90:13:40.81	7. Township/Range/Section: T: R: S: N/A
8. Historic Name (if known): Undetermined		9. Present/other name (if known): NEW LIFE OUTREACH MINISTRIES	
10. Ownership: Private	11a. Historic Use (if known): Religion		11b. Current Use:

HISTORICAL DATA

12. Construction date: Major addition/alteration date:	1970 N/A	15. Architect: Undetermined	18. Previously surveyed? <input type="checkbox"/> Cite survey name in box 22 cont. (page 3)
13. Significant date/period: 1970		16. Builder/contractor: Newstead Congregation of Jehovahs Witnesses	19. On National Register? Cite nomination name in box 22 cont. (page 3)
14. Area(s) of significance: To be determined		17. Original or significant owner: Newstead Congregation of Jehovahs Witnesses	20. National Register eligible? Not determined
21. History and significance on continuation page. <input type="checkbox"/>		22. Sources of information on continuation page. <input checked="" type="checkbox"/>	Historic District Potential? <input type="checkbox"/> Name of Potential District?

ARCHITECTURAL INFORMATION

23. Category of Property: Building	30. Roof Material: Undetermined	37. Windows: Type: Fixed
24. Vernacular or property type: Church	31. Chimney placement: None	Panes: boarded up
25. Architectural style: Modern Movements	32. Structural system: Undetermined	38. Acreage (rural): Visible from public road? <input checked="" type="checkbox"/>
26. Plan Shape: Rectangular Short St. Fac	33. Exterior wall cladding: Brick	39. Changes: (describe in box 41 cont.) <input type="checkbox"/> Addition Date(s): <input type="checkbox"/> Altered Date(s): <input type="checkbox"/> Moved Date(s): <input type="checkbox"/> Other Date(s):
27. Number of Stories: 1-story	34. Foundation Material: Concrete	Endangered by:
28. No. of bays (1st floor): 2	35. Basement type: Undetermined	40. No. outbuildings (describe in box 40 cont.): 0
29. Roof Type: Low Gable	36. Front Porch Type: N/A	41. Further description of building features and associated resources on continuation page. <input checked="" type="checkbox"/>

OTHER

42. Current Owner/address: NEW LIFE OUTREACH MINISTRIES		43. Inventory form prepared by (name): Patience Stuart Peter Meijer Architect, PC	44. Survey date:
3827-33 ST FERDINAND ST LOUIS MO 63113		Additional Information/revisions by: Betsy Bradley	45. Date of revisions:
FOR SHPO USE:		Cultural Resources Office	Survey Category: <input checked="" type="checkbox"/> RLS <input type="checkbox"/> ILS <input type="checkbox"/> Significant Properties List

Date entered in inventory:	Level of survey: <input type="checkbox"/> reconnaissance <input type="checkbox"/> intensive	Additional research? <input type="checkbox"/> yes <input type="checkbox"/> no
National Register Status: <input type="checkbox"/> listed <input type="checkbox"/> in listed district	Other:	
Name:		
<input type="checkbox"/> pending listing <input type="checkbox"/> not eligible <input type="checkbox"/> eligible(district) <input type="checkbox"/> eligible (individually) <input type="checkbox"/> not determined		



ARCHITECTURAL/HISTORIC INVENTORY FORM

3833 ST FERDINAND AV

LOCATION MAP (include north arrow):

SITE MAP/PLAN (include north arrow):

Insert photograph of primary structure on property:

Photo 1:

Photo 2:

Description:

Looking north at building.

Description:

Date:

CD No.:

Image No.

Date:

CD No.:

Image No.

Photographer: PMA

Main Photo: Images2012\3833 ST FERDINAND AV.JPG



ARCHITECTURAL/HISTORIC INVENTORY FORM

3833 ST FERDINAND AV

21.(cont.) History:and significance. Expand box as necessary or add continuation pages.

22. (cont.) Sources of information. Expand box as necessary or add continuation pages.

Date is 1965 in St Louis Public Library "200 Years of St Louis Places of Worship."

City building permit #GG1843, 12/22/1961. "Church." No architect given; Newstead Congregation of Jehovah's Witnesses, owner & builder.

40. (cont.) Description of environment and outbuilding. Expand box as necessary or add continuation pages.

41. (cont.) Description of primary resource. Expand box as necessary, or add continuation pages.

This church building (New Life Outreach Ministries since 1998; Kingdom Hall prior to that) is a single story rectangular structure with a low gable roof. The primary street facing wall has two bands of decorative brick tiles in three horizontal rows. The entry is recessed creating a larger projected alcove below the gable. The secondary façade, facing the parking lot, is block with pairs of square punched openings with simple concrete sills and white shutters.

3833 St Ferdinand



0 — 7187ft

COTTAGE AVE

3833 St Ferdinand

ST FERDINAND AVE



0 40ft





ARCHITECTURAL/HISTORIC INVENTORY FORM

1. Survey no. SLC-AS-047	2. Survey name: Thematic Survey of Modern Movement Architecture in St. Louis		
3. County: St. Louis [Independent City]	4. Address: 3901 ST FERDINAND AV		
Alternate address if applicable			
5. City/State: St. Louis [Independent City], M	6. UTM:	or: LAT	7. Township/Range/Section: T: R: S: N/A
8. Historic Name (if known):		9. Present/other name (if known):	
10. Ownership:	11a. Historic Use (if known):	11b. Current Use:	

HISTORICAL DATA

12. Construction date: Major addition/alteration date:	1957	15. Architect:	18. Previously surveyed? <input type="checkbox"/> Cite survey name in box 22 cont. (page 3)
13. Significant date/period:		16. Builder/contractor:	
14. Area(s) of significance:		17. Original or significant owner:	19. On National Register? Cite nomination name in box 22 cont. (page 3)
			20. National Register eligible?
21. History and significance on continuation page. <input type="checkbox"/>		22. Sources of information on continuation page. <input type="checkbox"/>	Historic District Potential? <input type="checkbox"/> Name of Potential District?

ARCHITECTURAL INFORMATION

23. Category of Property:	30. Roof Material:	37. Windows: Type:
24. Vernacular or property type: 1-Story Commercial	31. Chimney placement:	Panes
25. Architectural style: Modern Movements	32. Structural system:	38. Acreage (rural): Visible from public road? <input type="checkbox"/>
26. Plan Shape:	33. Exterior wall cladding:	39. Changes: (describe in box 41 cont.) <input type="checkbox"/> Addition Date(s): <input type="checkbox"/> Altered Date(s): <input type="checkbox"/> Moved Date(s): <input type="checkbox"/> Other Date(s):
27. Number of Stories:	34. Foundation Material:	Endangered by:
28. No. of bays (1st floor)	35. Basement type:	40. No. outbuildings (describe in box 40 cont.):
29. Roof Type:	36. Front Porch Type:	41. Further description of building features and associated resources on continuation page. <input type="checkbox"/>

OTHER

42. Current Owner/address: UNITED STATES OF AMERICA	43. Inventory form prepared by (name):	44. Survey date:
3901 ST FERDINAND AV ST LOUIS MO 63113	Additional Information/revisions by:	45. Date of revisions:
FOR SHPO USE:		Survey Category: <input type="checkbox"/> RLS <input type="checkbox"/> ILS <input type="checkbox"/> Significant Properties List

Date entered in inventory:	Level of survey: <input type="checkbox"/> reconnaissance <input type="checkbox"/> intensive	Additional research? <input type="checkbox"/> yes <input type="checkbox"/> no
National Register Status: <input type="checkbox"/> listed <input type="checkbox"/> in listed district	Other:	
Name:		
<input type="checkbox"/> pending listing <input type="checkbox"/> not eligible <input type="checkbox"/> eligible(district) <input type="checkbox"/> eligible (individually) <input type="checkbox"/> not determined		



ARCHITECTURAL/HISTORIC INVENTORY FORM

3901 ST FERDINAND AV

LOCATION MAP (include north arrow):

SITE MAP/PLAN (include north arrow):

Insert photograph of primary structure on property:

Photo 1:

Photo 2:

Description:

Description:

Date:

CD No.:

Image No.

Date:

CD No.:

Image No.

Photographer:

Main Photo: Images2012\CompleteSurveyPhotos\StFerdinand3901.JPG



ARCHITECTURAL/HISTORIC INVENTORY FORM

3901 ST FERDINAND AV

21.(cont.) History:and significance. Expand box as necessary or add continuation pages.

22. (cont.) Sources of information. Expand box as necessary or add continuation pages.

40. (cont.) Description of environment and outbuilding. Expand box as necessary or add continuation pages.

41. (cont.) Description of primary resource. Expand box as necessary, or add continuation pages.

W & W Liqour. Series of three connected storefronts and garage. Garages have been infilled. Vacant.

W & W
PACKAGE LIQUOR





ARCHITECTURAL/HISTORIC INVENTORY FORM

1. Survey no. SLC-AS-047-0183	2. Survey name: Thematic Survey of Midcentury Modern Movement Nonresidential Architecture in St. Louis		
3. County: St. Louis [Independent City]	4. Address: 3923-69 ST FERDINAND AV		
Alternate address if applicable			
5. City/State: St. Louis [Independent City], M	6. UTM:	or: LAT 38:39:19.44 LONG: 90:13:51.63	7. Township/Range/Section: T: R: S: N/A
8. Historic Name (if known): WILLIAMS SCHOOL		9. Present/other name (if known): WILLIAMS SCHOOL	
10. Ownership: Public	11a. Historic Use (if known): Education		11b. Current Use:

HISTORICAL DATA

12. Construction date: Major addition/alteration date:	1964 N/A	15. Architect: Frederick C. Sternberg	18. Previously surveyed? <input type="checkbox"/> Cite survey name in box 22 cont. (page 3)
13. Significant date/period: 1964		16. Builder/contractor: C Rallo CC	19. On National Register? Cite nomination name in box 22 cont. (page 3)
14. Area(s) of significance: To be determined		17. Original or significant owner: St. Louis Board of Education	20. National Register eligible? Not determined
21. History and significance on continuation page. <input checked="" type="checkbox"/>		22. Sources of information on continuation page. <input checked="" type="checkbox"/>	Historic District Potential? <input type="checkbox"/> Name of Potential District?

ARCHITECTURAL INFORMATION

23. Category of Property: Building	30. Roof Material: Undetermined	37. Windows: Type: Doublehung
24. Vernacular or property type: School	31. Chimney placement: None	Panes 1/1 with awning above
25. Architectural style: Modern/ Neo-Expressionist	32. Structural system: Undetermined	38. Acreage (rural): Visible from public road? <input checked="" type="checkbox"/>
26. Plan Shape: Rectangular Long St. Fac	33. Exterior wall cladding: Concrete	39. Changes: (describe in box 41 cont.) <input type="checkbox"/> Addition Date(s): <input type="checkbox"/> Altered Date(s): <input type="checkbox"/> Moved Date(s): <input type="checkbox"/> Other Date(s):
27. Number of Stories: 2 Stories	34. Foundation Material: Concrete	Endangered by:
28. No. of bays (1st floor): 2	35. Basement type: Undetermined	40. No. outbuildings (describe in box 40 cont.): 0
29. Roof Type: Flat	36. Front Porch Type: N/A	41. Further description of building features and associated resources on continuation page. <input checked="" type="checkbox"/>

OTHER

42. Current Owner/address: B O E OF THE CITY OF ST LOUIS 801 N 11TH ST ST LOUIS MO 63101	43. Inventory form prepared by (name): Patience Stuart Peter Meijer Architect, PC Additional Information/revisions by: Betsy Bradley Cultural Resources Office	44. Survey date: 45. Date of revisions: Survey Category: <input checked="" type="checkbox"/> RLS <input type="checkbox"/> ILS <input type="checkbox"/> Significant Properties List
---	---	---

FOR SHPO USE:

Date entered in inventory:	Level of survey: <input type="checkbox"/> reconnaissance <input type="checkbox"/> intensive	Additional research? <input type="checkbox"/> yes <input type="checkbox"/> no
National Register Status: <input type="checkbox"/> listed <input type="checkbox"/> in listed district	Other:	
Name:		
<input type="checkbox"/> pending listing <input type="checkbox"/> not eligible <input type="checkbox"/> eligible(district) <input type="checkbox"/> eligible (individually) <input type="checkbox"/> not determined		



ARCHITECTURAL/HISTORIC INVENTORY FORM

3923-69 ST FERDINAND AV

LOCATION MAP (include north arrow):

SITE MAP/PLAN (include north arrow):

Insert photograph of primary structure on property:

Photo 1:

Photo 2:

Description:

Looking north at main entrance.

Description:

Date:

CD No.:

Image No.

Date:

CD No.:

Image No.

Photographer: PMA

Main Photo: Images2012\3923-69 ST FERDINAND AV_0004.JPG



ARCHITECTURAL/HISTORIC INVENTORY FORM

3923-69 ST FERDINAND AV

21.(cont.) History:and significance. Expand box as necessary or add continuation pages.

Frederick C. Sternberg Architect (with Pershing H. Myres, Associate) also designed a U. S. Post office in St. Louis (the rendering in "Progress Through Architecture" is similar to the existing Frederick N. Weather Post Office on N. Kingshighway, although this may not be the same Post Office) the "270" Drive-in movie theater, and did designs for several suburban-style shopping centers and a Masonic Lodge Building (it is not clear if these were built). Sternberg also designed several buildings on the campus of Westminster College in Fulton, MO.

22. (cont.) Sources of information. Expand box as necessary or add continuation pages.

St. Louis Chapter AIA, Progress Through Architecture, 1959. Finding aid to the Missouri History Museum Archives, St. Louis, under A1567, Federick Sternberg Architecture Collection.

City building permit #A7489, 5/7/1963. No architect listed. Rallo CC, contractor. "School."

40. (cont.) Description of environment and outbuilding. Expand box as necessary or add continuation pages.

41. (cont.) Description of primary resource. Expand box as necessary, or add continuation pages.

The Williams School, designed by Frederick C. Sternberg, is an L-shaped mostly 2-story building. One of its prominent features is the structural "T" beams expressed as cantilevered cornice ceilings. The main entry is framed by cast concrete and flanked by exposed aggregated panels. These panels are also spandrel panels hung between the first and second story windows. The pattern of panels, aluminum windows and concrete "7s" are mixed and matched to create the varying heights and volumes of the structure.

3923 St Ferdinand®



0 — 6643ft

LINCOLN AVE

BISHOP PL SCOTT AVE

COTTAGE AVE

3923 St Ferdinand

ST FERDINAND AVE

N VANDEVENTER AVE



0 — 70 ft



NINTH GRADE ACADEMY





ARCHITECTURAL/HISTORIC INVENTORY FORM

1. Survey no. SLC-AS-047-0184		2. Survey name: Thematic Survey of Midcentury Modern Movement Nonresidential Architecture in St. Louis	
3. County: St. Louis [Independent City]		4. Address: 4200 ST FERDINAND AV	
Alternate address if applicable			
5. City/State: St. Louis [Independent City], M		6. UTM: or: LAT 38:39:26.93 LONG: 90:14:14.48	7. Township/Range/Section: T: R: S: N/A
8. Historic Name (if known): Homer G. Phillips Health Care Center		9. Present/other name (if known): ST JAMES AF AM CHURCH	
10. Ownership: Public	11a. Historic Use (if known): Health Care		11b. Current Use:

HISTORICAL DATA

12. Construction date: Major addition/alteration date:	1959 N/A	15. Architect: Leo A. Daly	18. Previously surveyed? <input type="checkbox"/> Cite survey name in box 22 cont. (page 3)
13. Significant date/period: 1959		16. Builder/contractor: Hercules CC	19. On National Register? Cite nomination name in box 22 cont. (page 3)
14. Area(s) of significance: To be determined		17. Original or significant owner: Undetermined	20. National Register eligible? Not determined
21. History and significance on continuation page. <input type="checkbox"/>		22. Sources of information on continuation page. <input checked="" type="checkbox"/>	Historic District Potential? <input type="checkbox"/> Name of Potential District?

ARCHITECTURAL INFORMATION

23. Category of Property: Building	30. Roof Material: Undetermined	37. Windows: Type: Doublehung
24. Vernacular or property type: Institutional/Organization	31. Chimney placement: None	Panes 1/1, also fixed
25. Architectural style: International Style	32. Structural system: Undetermined	38. Acreage (rural): Visible from public road? <input checked="" type="checkbox"/>
26. Plan Shape: Rectangular Long St. Fac	33. Exterior wall cladding: Brick	39. Changes: (describe in box 41 cont.) <input type="checkbox"/> Addition Date(s): <input type="checkbox"/> Altered Date(s): <input type="checkbox"/> Moved Date(s): <input type="checkbox"/> Other Date(s):
27. Number of Stories: 1-story	34. Foundation Material: Concrete	Endangered by:
28. No. of bays (1st floor) Multiple	35. Basement type: Undetermined	40. No. outbuildings (describe in box 40 cont.): 0
29. Roof Type: Flat	36. Front Porch Type: N/A	41. Further description of building features and associated resources on continuation page. <input checked="" type="checkbox"/>

OTHER

42. Current Owner/address: CITY OF ST LOUIS	43. Inventory form prepared by (name): Patience Stuart Peter Meijer Architect, PC Additional Information/revisions by: Betsy Bradley Cultural Resources Office	44. Survey date: 45. Date of revisions: Survey Category: <input checked="" type="checkbox"/> RLS <input type="checkbox"/> ILS <input type="checkbox"/> Significant Properties List
--	---	---

FOR SHPO USE:

Date entered in inventory:	Level of survey: <input type="checkbox"/> reconnaissance <input type="checkbox"/> intensive	Additional research? <input type="checkbox"/> yes <input type="checkbox"/> no
National Register Status: <input type="checkbox"/> listed <input type="checkbox"/> in listed district	Other:	
Name:		
<input type="checkbox"/> pending listing <input type="checkbox"/> not eligible <input type="checkbox"/> eligible(district) <input type="checkbox"/> eligible (individually) <input type="checkbox"/> not determined		



ARCHITECTURAL/HISTORIC INVENTORY FORM

4200 ST FERDINAND AV

LOCATION MAP (include north arrow):

SITE MAP/PLAN (include north arrow):

Insert photograph of primary structure on property:

Photo 1:

Photo 2:

Description:

Description:

Date:

CD No.:

Image No.

Date:

CD No.:

Image No.

Photographer: PMA

Main Photo: Images2012\4200 ST FERDINAND AV.JPG



ARCHITECTURAL/HISTORIC INVENTORY FORM

4200 ST FERDINAND AV

21.(cont.) History:and significance. Expand box as necessary or add continuation pages.

22. (cont.) Sources of information. Expand box as necessary or add continuation pages.

St Louis building permit CC8857, 3/27/1959: hospital clinic. Leo Daly, architect and engineer. Hercules CC, contractor.

40. (cont.) Description of environment and outbuilding. Expand box as necessary or add continuation pages.

41. (cont.) Description of primary resource. Expand box as necessary, or add continuation pages.

The Homer G. Phillips Health Center building is a single-story rectangular office building with a flat roof. The east and west façades have bays of 4 windows atop polychrome brick half walls separated by painted concrete pilasters the length of the façades. A cantilevered sunshade projects out above the windows. The northeast corner of the building is set back from the main façade to accentuate the main entry which is covered with a rectangular canopy.

4200 St Ferdinand



0 — 7078 ft



ANNIE MALONE DR

COTTAGE AVE

WHITTIER ST

ST FERDINAND AVE

4200 St Ferdinand

NORTH MARKET ST

BELLE GLADE AVE

GARFIELD AVE



0 88ft



NO PARKING
EXCEPT FOR
EMERGENCY VEHICLES
AND VEHICLES
WITH A
DISABLED PLATE

WHITE PLAINS DAY
COMPREHENSIVE HEALTH CENTER, INC.
HOMER G. PHILLIPS
HEALTH CENT

MHDCHC
OUR CITY OUR CARE



ARCHITECTURAL/HISTORIC INVENTORY FORM

1. Survey no.	2. Survey name:		
SLC-AS-047-0185	Thematic Survey of Modern Movement Architecture in St. Louis		
3. County:	4. Address:		
St. Louis [Independent City]	4301-11 ST FERDINAND AV		
Alternate address if applicable			
5. City/State:	6. UTM:	or: LAT 38:39:35.16	7. Township/Range/Section:
St. Louis [Independent City], M		LONG: 90:14:26.26	T: R: S: N/A
8. Historic Name (if known):		9. Present/other name (if known):	
St James African Methodist Episcopal Church		ST JAMES AF AM CHURCH	
10. Ownership:	11a. Historic Use (if known):	11b. Current Use:	
Private	Religion		

HISTORICAL DATA

12. Construction date:	1920	15. Architect:	18. Previously surveyed? <input type="checkbox"/>
Major addition/alteration date:	N/A	Gray & Auer	Cite survey name in box 22 cont. (page 3)
13. Significant date/period:			
1951		16. Builder/contractor:	19. On National Register?
14. Area(s) of significance:		Prosperity CC	Cite nomination name in box 22 cont. (page 3)
To be determined			
		17. Original or significant owner:	20. National Register eligible?
		St. James AME Church	Not determined
21. History and significance on continuation page. <input checked="" type="checkbox"/>		22. Sources of information on continuation page. <input checked="" type="checkbox"/>	Historic District Potential? <input type="checkbox"/>
			Name of Potential District?

ARCHITECTURAL INFORMATION

23. Category of Property:	30. Roof Material:	37. Windows:
Building	Undetermined	Type: Replacement
24. Vernacular or property type:	31. Chimney placement:	Panes: Doublehung
Church	None	single
25. Architectural style:	32. Structural system:	38. Acreage (rural):
Modern Movements	Undetermined	Visible from public road? <input checked="" type="checkbox"/>
26. Plan Shape:		39. Changes: (describe in box 41 cont.)
Rectangular Short St. Fac	33. Exterior wall cladding:	<input type="checkbox"/> Addition Date(s)
27. Number of Stories:	34. Foundation Material:	<input type="checkbox"/> Altered Date(s)
1-story	Concrete	<input type="checkbox"/> Moved Date(s)
		<input type="checkbox"/> Other Date(s)
28. No. of bays (1st floor)	35. Basement type:	Endangered by:
3	Undetermined	
29. Roof Type:	36. Front Porch Type:	40. No. outbuildings (describe in box 40 cont.):
Flat	N/A	0
		41. Further description of building features and associated resources on continuation page. <input checked="" type="checkbox"/>

OTHER

42. Current Owner/address:	43. Inventory form prepared by (name):	44. Survey date:
ST JAMES CHAPEL AFRICAN METH EPIS CH	Patience Stuart	
	Peter Meijer Architect, PC	45. Date of revisions:
	Additional Information/revisions by:	
	Betsy Bradley	Survey Category:
	Cultural Resources Office	<input checked="" type="checkbox"/> RLS <input type="checkbox"/> ILS <input type="checkbox"/> Significant Properties Lis

FOR SHPO USE:

Date entered in inventory:	Level of survey: <input type="checkbox"/> reconnaissance <input type="checkbox"/> intensive	Additional research? <input type="checkbox"/> yes <input type="checkbox"/> no
National Register Status: <input type="checkbox"/> listed <input type="checkbox"/> in listed district	Other:	
Name:		
<input type="checkbox"/> pending listing <input type="checkbox"/> not eligible		
<input type="checkbox"/> eligible(district) <input type="checkbox"/> eligible (individually)		
<input type="checkbox"/> not determined		



ARCHITECTURAL/HISTORIC INVENTORY FORM

4301-11 ST FERDINAND AV

LOCATION MAP (include north arrow):

SITE MAP/PLAN (include north arrow):

Insert photograph of primary structure on property:

Photo 1:

Photo 2:

Description:

Description:

Date:

CD No.:

Image No.

Date:

CD No.:

Image No.

Photographer: PMA

Main Photo: Images2012\4301-11 ST FERDINAND AV.JPG



ARCHITECTURAL/HISTORIC INVENTORY FORM

4301-11 ST FERDINAND AV

21.(cont.) History:and significance. Expand box as necessary or add continuation pages.

According to Wright, the current sanctuary was constructed in 1950-51, though the church was organized in 1884.

22. (cont.) Sources of information. Expand box as necessary or add continuation pages.

John A. Wright, Discovering African American St Louis: a Guide to Historic Sites, pg. 153.

City building permit #S5192, 7/1/1950. Gray & Auer, architects; Prosperity CC, contractor. "St. James AME Church."

40. (cont.) Description of environment and outbuilding. Expand box as necessary or add continuation pages.

41. (cont.) Description of primary resource. Expand box as necessary, or add continuation pages.

The St. James African Methodist Episcopal Church is a rectangular building with gabled roof. The raised basement level features a darker color brick and has a stone belt course as well as double hung windows. The upper level features smooth red brick, double hung diamond pane windows. The second-level entry itself has a concrete grand entry stairs and is recessed coursed ashlar clads the planters that serve as the church walls and the angled walls flanking the entry detailing. A figure of Jesus is situated above the entry and below an ocular window with decorative glass.

4301 St Ferdinand



0 — 5071ft

4301 St Ferdinand

ST FERDINAND AVE

BILLIPS AVE

W ST FERDINAND AVE



0 — 200 ft



✠ St. James A.M.E. Church ✠
HOLY GHOST FELLOWS
DELLA RUSTIN BUCHANAN
PASTOR
SUNDAY WORSHIP
9:00 AM - 10:00 AM



ARCHITECTURAL/HISTORIC INVENTORY FORM

1. Survey no. SLC-AS-047	2. Survey name: Thematic Survey of Midcentury Modern Movement Nonresidential Architecture in St. Louis		
3. County: St. Louis [Independent City]	4. Address: 915 ST LOUIS AV		
Alternate address if applicable			
5. City/State: St. Louis [Independent City], M	6. UTM:	or: LAT	7. Township/Range/Section: T: R: S: N/A
8. Historic Name (if known):		9. Present/other name (if known):	
10. Ownership:	11a. Historic Use (if known):	11b. Current Use:	

HISTORICAL DATA

12. Construction date: Major addition/alteration date:	1951	15. Architect:	18. Previously surveyed? <input type="checkbox"/> Cite survey name in box 22 cont. (page 3)
13. Significant date/period:		16. Builder/contractor:	19. On National Register? Cite nomination name in box 22 cont. (page 3)
14. Area(s) of significance:		17. Original or significant owner:	20. National Register eligible?
21. History and significance on continuation page. <input type="checkbox"/>		22. Sources of information on continuation page. <input type="checkbox"/>	Historic District Potential? <input type="checkbox"/> Name of Potential District?

ARCHITECTURAL INFORMATION

23. Category of Property:	30. Roof Material:	37. Windows: Type:
24. Vernacular or property type: Industrial/Warehouse	31. Chimney placement:	Panes
25. Architectural style: Modern Movements	32. Structural system:	38. Acreage (rural): Visible from public road? <input type="checkbox"/>
26. Plan Shape:	33. Exterior wall cladding:	39. Changes: (describe in box 41 cont.) <input type="checkbox"/> Addition Date(s): <input type="checkbox"/> Altered Date(s): <input type="checkbox"/> Moved Date(s): <input type="checkbox"/> Other Date(s):
27. Number of Stories:	34. Foundation Material:	Endangered by:
28. No. of bays (1st floor)	35. Basement type:	40. No. outbuildings (describe in box 40 cont.):
29. Roof Type:	36. Front Porch Type:	41. Further description of building features and associated resources on continuation page. <input type="checkbox"/>

OTHER

42. Current Owner/address: MASSEY, EDWARD L & ANN M C/O MASSEY REAL ESTATE LLC 3906 COURTYARDS PLACE SUNSET HILLS MO 63127	43. Inventory form prepared by (name): Additional Information/revisions by:	44. Survey date: 45. Date of revisions: Survey Category: <input type="checkbox"/> RLS <input type="checkbox"/> ILS <input type="checkbox"/> Significant Properties List
--	--	--

FOR SHPO USE:

Date entered in inventory:	Level of survey: <input type="checkbox"/> reconnaissance <input type="checkbox"/> intensive	Additional research? <input type="checkbox"/> yes <input type="checkbox"/> no
National Register Status: <input type="checkbox"/> listed <input type="checkbox"/> in listed district	Other:	
Name:		
<input type="checkbox"/> pending listing <input type="checkbox"/> not eligible <input type="checkbox"/> eligible(district) <input type="checkbox"/> eligible (individually) <input type="checkbox"/> not determined		



ARCHITECTURAL/HISTORIC INVENTORY FORM

915 ST LOUIS AV

LOCATION MAP (include north arrow):

SITE MAP/PLAN (include north arrow):

Insert photograph of primary structure on property:

Photo 1:

Photo 2:

Description:

Description:

Date:

CD No.:

Image No.

Date:

CD No.:

Image No.

Photographer:

Main Photo: Images2012\CompleteSurveyPhotos\StLouis915.JPG



ARCHITECTURAL/HISTORIC INVENTORY FORM

915 ST LOUIS AV

21.(cont.) History:and significance. Expand box as necessary or add continuation pages.

22. (cont.) Sources of information. Expand box as necessary or add continuation pages.

40. (cont.) Description of environment and outbuilding. Expand box as necessary or add continuation pages.

41. (cont.) Description of primary resource. Expand box as necessary, or add continuation pages.

masonry warehouse - probably concrete block; utilitarian





ARCHITECTURAL/HISTORIC INVENTORY FORM

1. Survey no. SLC-AS-047		2. Survey name: Thematic Survey of Midcentury Modern Movement Nonresidential Architecture in St. Louis	
3. County: St. Louis [Independent City]		4. Address: 1515 ST LOUIS AV	
Alternate address if applicable			
5. City/State: St. Louis [Independent City], M		6. UTM: LAT LONG:	7. Township/Range/Section: T: R: S: N/A
8. Historic Name (if known):		9. Present/other name (if known):	
10. Ownership:	11a. Historic Use (if known):	11b. Current Use:	

HISTORICAL DATA

12. Construction date: Major addition/alteration date:	1953	15. Architect:	18. Previously surveyed? <input type="checkbox"/> Cite survey name in box 22 cont. (page 3)
13. Significant date/period:		16. Builder/contractor:	19. On National Register? Cite nomination name in box 22 cont. (page 3)
14. Area(s) of significance:		17. Original or significant owner:	20. National Register eligible?
21. History and significance on continuation page. <input type="checkbox"/>		22. Sources of information on continuation page. <input type="checkbox"/>	Historic District Potential? <input type="checkbox"/> Name of Potential District?

ARCHITECTURAL INFORMATION

23. Category of Property:	30. Roof Material:	37. Windows: Type:
24. Vernacular or property type: 1-Story Commercial	31. Chimney placement:	Panes
25. Architectural style: Modern Movements	32. Structural system:	38. Acreage (rural): Visible from public road? <input type="checkbox"/>
26. Plan Shape:	33. Exterior wall cladding:	39. Changes: (describe in box 41 cont.) <input type="checkbox"/> Addition Date(s): <input type="checkbox"/> Altered Date(s): <input type="checkbox"/> Moved Date(s): <input type="checkbox"/> Other Date(s):
27. Number of Stories:	34. Foundation Material:	Endangered by:
28. No. of bays (1st floor)	35. Basement type:	40. No. outbuildings (describe in box 40 cont.):
29. Roof Type:	36. Front Porch Type:	41. Further description of building features and associated resources on continuation page. <input type="checkbox"/>

OTHER

42. Current Owner/address: HOLLAND, DEIRDRE F & DELORIS D	43. Inventory form prepared by (name):	44. Survey date:
1515 ST LOUIS AVE ST LOUIS MO 63106	Additional Information/revisions by:	45. Date of revisions:
FOR SHPO USE:		Survey Category: <input type="checkbox"/> RLS <input type="checkbox"/> ILS <input type="checkbox"/> Significant Properties List

Date entered in inventory:	Level of survey: <input type="checkbox"/> reconnaissance <input type="checkbox"/> intensive	Additional research? <input type="checkbox"/> yes <input type="checkbox"/> no
National Register Status: <input type="checkbox"/> listed <input type="checkbox"/> in listed district	Other:	
Name:		
<input type="checkbox"/> pending listing <input type="checkbox"/> not eligible <input type="checkbox"/> eligible(district) <input type="checkbox"/> eligible (individually) <input type="checkbox"/> not determined		



ARCHITECTURAL/HISTORIC INVENTORY FORM

1515 ST LOUIS AV

LOCATION MAP (include north arrow):

SITE MAP/PLAN (include north arrow):

Insert photograph of primary structure on property:

Photo 1:

Photo 2:

Description:

Description:

Date:

CD No.:

Image No.

Date:

CD No.:

Image No.

Photographer:

Main Photo: Images2012\CompleteSurveyPhotos\StLouis1515.JPG



ARCHITECTURAL/HISTORIC INVENTORY FORM

1515 ST LOUIS AV

21.(cont.) History:and significance. Expand box as necessary or add continuation pages.

22. (cont.) Sources of information. Expand box as necessary or add continuation pages.

40. (cont.) Description of environment and outbuilding. Expand box as necessary or add continuation pages.

41. (cont.) Description of primary resource. Expand box as necessary, or add continuation pages.

red and multicolored brick. Flower bed and knee wall in front

STRANDS OF HAIR

(314) 436-8200

1515

STRANDS
OF
HAIR
BARBER
AND
BEAUTY
Salon

Reverend Outreach Ministries
We are a non-profit organization dedicated to providing a safe and healthy environment for the homeless and at-risk population. We offer a variety of services including food, clothing, shelter, and job training. We are currently seeking volunteers and donations to help us reach our goal of providing a permanent home for all who need it.

BARBER
OPEN

BARBER
OPEN

STRANDS
OF
HAIR
BARBER
AND
BEAUTY
Salon





ARCHITECTURAL/HISTORIC INVENTORY FORM

1. Survey no. SLC-AS-047	2. Survey name: Thematic Survey of Midcentury Modern Movement Nonresidential Architecture in St. Louis		
3. County: St. Louis [Independent City]	4. Address: 2729-33 ST LOUIS AV		
Alternate address if applicable			
5. City/State: St. Louis [Independent City], M	6. UTM:	or: LAT	7. Township/Range/Section: T: R: S: N/A
8. Historic Name (if known):		9. Present/other name (if known):	
10. Ownership:		11a. Historic Use (if known):	11b. Current Use:

HISTORICAL DATA

12. Construction date: Major addition/alteration date:	1952	15. Architect:	18. Previously surveyed? <input type="checkbox"/> Cite survey name in box 22 cont. (page 3)
13. Significant date/period:		16. Builder/contractor:	19. On National Register? Cite nomination name in box 22 cont. (page 3)
14. Area(s) of significance:		17. Original or significant owner:	20. National Register eligible?
21. History and significance on continuation page. <input type="checkbox"/>		22. Sources of information on continuation page. <input type="checkbox"/>	Historic District Potential? <input type="checkbox"/> Name of Potential District?

ARCHITECTURAL INFORMATION

23. Category of Property:	30. Roof Material:	37. Windows: Type:
24. Vernacular or property type: Industrial/Warehouse	31. Chimney placement:	Panes
25. Architectural style: Modern Movements	32. Structural system:	38. Acreage (rural): Visible from public road? <input type="checkbox"/>
26. Plan Shape:	33. Exterior wall cladding:	39. Changes: (describe in box 41 cont.) <input type="checkbox"/> Addition Date(s): <input type="checkbox"/> Altered Date(s): <input type="checkbox"/> Moved Date(s): <input type="checkbox"/> Other Date(s):
27. Number of Stories:	34. Foundation Material:	Endangered by:
28. No. of bays (1st floor)	35. Basement type:	40. No. outbuildings (describe in box 40 cont.):
29. Roof Type:	36. Front Porch Type:	41. Further description of building features and associated resources on continuation page. <input type="checkbox"/>

OTHER

42. Current Owner/address: SIMON SIGN ERECTION CO INC	43. Inventory form prepared by (name):	44. Survey date:
2729-33 ST LOUIS AVE ST LOUIS MO 63106	Additional Information/revisions by:	45. Date of revisions:
FOR SHPO USE:		Survey Category: <input type="checkbox"/> RLS <input type="checkbox"/> ILS <input type="checkbox"/> Significant Properties List

Date entered in inventory:	Level of survey: <input type="checkbox"/> reconnaissance <input type="checkbox"/> intensive	Additional research? <input type="checkbox"/> yes <input type="checkbox"/> no
National Register Status: <input type="checkbox"/> listed <input type="checkbox"/> in listed district	Other:	
Name:		
<input type="checkbox"/> pending listing <input type="checkbox"/> not eligible <input type="checkbox"/> eligible(district) <input type="checkbox"/> eligible (individually) <input type="checkbox"/> not determined		



ARCHITECTURAL/HISTORIC INVENTORY FORM

2729-33 ST LOUIS AV

LOCATION MAP (include north arrow):

SITE MAP/PLAN (include north arrow):

Insert photograph of primary structure on property:

Photo 1:

Photo 2:

Description:

Description:

Date:

CD No.:

Image No.

Date:

CD No.:

Image No.

Photographer:

Main Photo: Images2012\CompleteSurveyPhotos\StLouis2729.JPG



ARCHITECTURAL/HISTORIC INVENTORY FORM

2729-33 ST LOUIS AV

21.(cont.) History:and significance. Expand box as necessary or add continuation pages.

22. (cont.) Sources of information. Expand box as necessary or add continuation pages.

40. (cont.) Description of environment and outbuilding. Expand box as necessary or add continuation pages.

41. (cont.) Description of primary resource. Expand box as necessary, or add continuation pages.

Blonde brick front façade, concrete block construction. All windows altered/filled in. Simon Sign Co. (current business)



2729

simon sign erection
SINCE 1911



ARCHITECTURAL/HISTORIC INVENTORY FORM

1. Survey no. SLC-AS-047	2. Survey name: Thematic Survey of Midcentury Modern Movement Nonresidential Architecture in St. Louis		
3. County: St. Louis [Independent City]	4. Address: 2912 ST LOUIS AV		
Alternate address if applicable			
5. City/State: St. Louis [Independent City], M	6. UTM:	or: LAT	7. Township/Range/Section: T: R: S: N/A
8. Historic Name (if known):		9. Present/other name (if known):	
10. Ownership:		11a. Historic Use (if known):	11b. Current Use:

HISTORICAL DATA

12. Construction date: Major addition/alteration date:	1956	15. Architect:	18. Previously surveyed? <input type="checkbox"/> Cite survey name in box 22 cont. (page 3)
13. Significant date/period:		16. Builder/contractor:	19. On National Register? Cite nomination name in box 22 cont. (page 3)
14. Area(s) of significance:		17. Original or significant owner:	20. National Register eligible?
21. History and significance on continuation page. <input type="checkbox"/>		22. Sources of information on continuation page. <input type="checkbox"/>	Historic District Potential? <input type="checkbox"/> Name of Potential District?

ARCHITECTURAL INFORMATION

23. Category of Property:	30. Roof Material:	37. Windows: Type:
24. Vernacular or property type: Church	31. Chimney placement:	Panes
25. Architectural style: Modern Movements	32. Structural system:	38. Acreage (rural): Visible from public road? <input type="checkbox"/>
26. Plan Shape:	33. Exterior wall cladding:	39. Changes: (describe in box 41 cont.) <input type="checkbox"/> Addition Date(s): <input type="checkbox"/> Altered Date(s): <input type="checkbox"/> Moved Date(s): <input type="checkbox"/> Other Date(s):
27. Number of Stories:	34. Foundation Material:	Endangered by:
28. No. of bays (1st floor)	35. Basement type:	40. No. outbuildings (describe in box 40 cont.):
29. Roof Type:	36. Front Porch Type:	41. Further description of building features and associated resources on continuation page. <input type="checkbox"/>

OTHER

42. Current Owner/address: MT OLIVE MISSIONARY BAPTIST CHURCH 1700 COLE ST ST LOUIS MO 63106	43. Inventory form prepared by (name): Additional Information/revisions by:	44. Survey date: 45. Date of revisions: Survey Category: <input type="checkbox"/> RLS <input type="checkbox"/> ILS <input type="checkbox"/> Significant Properties List
---	--	--

FOR SHPO USE:

Date entered in inventory:	Level of survey: <input type="checkbox"/> reconnaissance <input type="checkbox"/> intensive	Additional research? <input type="checkbox"/> yes <input type="checkbox"/> no
National Register Status: <input type="checkbox"/> listed <input type="checkbox"/> in listed district	Other:	
Name:		
<input type="checkbox"/> pending listing <input type="checkbox"/> not eligible <input type="checkbox"/> eligible(district) <input type="checkbox"/> eligible (individually) <input type="checkbox"/> not determined		



ARCHITECTURAL/HISTORIC INVENTORY FORM

2912 ST LOUIS AV

LOCATION MAP (include north arrow):

SITE MAP/PLAN (include north arrow):

Insert photograph of primary structure on property:

Photo 1:

Photo 2:

Description:

Description:

Date:

CD No.:

Image No.

Date:

CD No.:

Image No.

Photographer:

Main Photo: Images2012\CompleteSurveyPhotos\StLouis2912.JPG



ARCHITECTURAL/HISTORIC INVENTORY FORM

2912 ST LOUIS AV

21.(cont.) History:and significance. Expand box as necessary or add continuation pages.

22. (cont.) Sources of information. Expand box as necessary or add continuation pages.

40. (cont.) Description of environment and outbuilding. Expand box as necessary or add continuation pages.

41. (cont.) Description of primary resource. Expand box as necessary, or add continuation pages.

Front gabled church. Squat wooden spire (altered?). Decorative art glass in front gable. Corner atrium space on St. Louis.
Brick



MT. OLIVE
BAPTIST
CHURCH

ORDER OF SERVICE
SUNDAY SCHOOL 10:00 AM
WORSHIP 10:30 AM
SERMON 11:00 AM
BAPTISM 11:30 AM
MEETING 12:00 PM



ARCHITECTURAL/HISTORIC INVENTORY FORM

1. Survey no. SLC-AS-047	2. Survey name: Thematic Survey of Midcentury Modern Movement Nonresidential Architecture in St. Louis		
3. County: St. Louis [Independent City]	4. Address: 3745-53 ST LOUIS AV		
Alternate address if applicable			
5. City/State: St. Louis [Independent City], M	6. UTM:	or: LAT	7. Township/Range/Section: T: R: S: N/A
8. Historic Name (if known):		9. Present/other name (if known):	
10. Ownership:	11a. Historic Use (if known):	11b. Current Use:	

HISTORICAL DATA

12. Construction date: Major addition/alteration date:	1968	15. Architect:	18. Previously surveyed? <input type="checkbox"/> Cite survey name in box 22 cont. (page 3)
13. Significant date/period:		16. Builder/contractor:	
14. Area(s) of significance:		17. Original or significant owner:	19. On National Register? Cite nomination name in box 22 cont. (page 3)
			20. National Register eligible?
21. History and significance on continuation page. <input type="checkbox"/>		22. Sources of information on continuation page. <input type="checkbox"/>	Historic District Potential? <input type="checkbox"/> Name of Potential District?

ARCHITECTURAL INFORMATION

23. Category of Property:	30. Roof Material:	37. Windows: Type:
24. Vernacular or property type: 1-Story Commercial	31. Chimney placement:	Panes
25. Architectural style: Modern Movements	32. Structural system:	38. Acreage (rural): Visible from public road? <input type="checkbox"/>
26. Plan Shape:	33. Exterior wall cladding:	39. Changes: (describe in box 41 cont.) <input type="checkbox"/> Addition Date(s): <input type="checkbox"/> Altered Date(s): <input type="checkbox"/> Moved Date(s): <input type="checkbox"/> Other Date(s):
27. Number of Stories:	34. Foundation Material:	Endangered by:
28. No. of bays (1st floor)	35. Basement type:	40. No. outbuildings (describe in box 40 cont.):
29. Roof Type:	36. Front Porch Type:	41. Further description of building features and associated resources on continuation page. <input type="checkbox"/>

OTHER

42. Current Owner/address: SCHRUGGS, COLLISTER G & MARY ANN	43. Inventory form prepared by (name):	44. Survey date:
6704 WEST FLORISSANT AVE ST LOUIS MO 63107	Additional Information/revisions by:	45. Date of revisions:
FOR SHPO USE:		Survey Category: <input type="checkbox"/> RLS <input type="checkbox"/> ILS <input type="checkbox"/> Significant Properties List

Date entered in inventory:	Level of survey: <input type="checkbox"/> reconnaissance <input type="checkbox"/> intensive	Additional research? <input type="checkbox"/> yes <input type="checkbox"/> no
National Register Status: <input type="checkbox"/> listed <input type="checkbox"/> in listed district	Other:	
Name:		
<input type="checkbox"/> pending listing <input type="checkbox"/> not eligible <input type="checkbox"/> eligible(district) <input type="checkbox"/> eligible (individually) <input type="checkbox"/> not determined		



ARCHITECTURAL/HISTORIC INVENTORY FORM

3745-53 ST LOUIS AV

LOCATION MAP (include north arrow):

SITE MAP/PLAN (include north arrow):

Insert photograph of primary structure on property:

Photo 1:

Photo 2:

Description:

Description:

Date:

CD No.:

Image No.

Date:

CD No.:

Image No.

Photographer:

Main Photo: Images2012\CompleteSurveyPhotos\StLouis3745_53.JPG



ARCHITECTURAL/HISTORIC INVENTORY FORM

3745-53 ST LOUIS AV

21.(cont.) History:and significance. Expand box as necessary or add continuation pages.

22. (cont.) Sources of information. Expand box as necessary or add continuation pages.

40. (cont.) Description of environment and outbuilding. Expand box as necessary or add continuation pages.

41. (cont.) Description of primary resource. Expand box as necessary, or add continuation pages.

covered in EIFS.





ARCHITECTURAL/HISTORIC INVENTORY FORM

1. Survey no. SLC-AS-047	2. Survey name: Thematic Survey of Midcentury Modern Movement Nonresidential Architecture in St. Louis		
3. County: St. Louis [Independent City]	4. Address: 4328-38 ST LOUIS AV		
Alternate address if applicable			
5. City/State: St. Louis [Independent City], M	6. UTM:	or: LAT	7. Township/Range/Section: T: R: S: N/A
8. Historic Name (if known):		9. Present/other name (if known):	
10. Ownership:	11a. Historic Use (if known):	11b. Current Use:	

HISTORICAL DATA

12. Construction date: Major addition/alteration date:	1960	15. Architect:	18. Previously surveyed? <input type="checkbox"/> Cite survey name in box 22 cont. (page 3)
13. Significant date/period:		16. Builder/contractor:	
14. Area(s) of significance:		17. Original or significant owner:	19. On National Register? Cite nomination name in box 22 cont. (page 3)
			20. National Register eligible?
21. History and significance on continuation page. <input type="checkbox"/>		22. Sources of information on continuation page. <input type="checkbox"/>	Historic District Potential? <input type="checkbox"/> Name of Potential District?

ARCHITECTURAL INFORMATION

23. Category of Property:	30. Roof Material:	37. Windows: Type:
24. Vernacular or property type: Church	31. Chimney placement:	Panes
25. Architectural style: Modern Movements	32. Structural system:	38. Acreage (rural): Visible from public road? <input type="checkbox"/>
26. Plan Shape:	33. Exterior wall cladding:	39. Changes: (describe in box 41 cont.) <input type="checkbox"/> Addition Date(s): <input type="checkbox"/> Altered Date(s): <input type="checkbox"/> Moved Date(s): <input type="checkbox"/> Other Date(s):
27. Number of Stories:	34. Foundation Material:	Endangered by:
28. No. of bays (1st floor)	35. Basement type:	40. No. outbuildings (describe in box 40 cont.):
29. Roof Type:	36. Front Porch Type:	41. Further description of building features and associated resources on continuation page. <input type="checkbox"/>

OTHER

42. Current Owner/address: BELL GROVE MISS BAP CH	43. Inventory form prepared by (name):	44. Survey date:
4365 ST LOUIS AV ST LOUIS MO 63115	Additional Information/revisions by:	45. Date of revisions:
FOR SHPO USE:		Survey Category: <input type="checkbox"/> RLS <input type="checkbox"/> ILS <input type="checkbox"/> Significant Properties List

Date entered in inventory:	Level of survey: <input type="checkbox"/> reconnaissance <input type="checkbox"/> intensive	Additional research? <input type="checkbox"/> yes <input type="checkbox"/> no
National Register Status: <input type="checkbox"/> listed <input type="checkbox"/> in listed district	Other:	
Name:		
<input type="checkbox"/> pending listing <input type="checkbox"/> not eligible <input type="checkbox"/> eligible(district) <input type="checkbox"/> eligible (individually) <input type="checkbox"/> not determined		



ARCHITECTURAL/HISTORIC INVENTORY FORM

4328-38 ST LOUIS AV

LOCATION MAP (include north arrow):

SITE MAP/PLAN (include north arrow):

Insert photograph of primary structure on property:

Photo 1:

Photo 2:

Description:

Description:

Date:

CD No.:

Image No.

Date:

CD No.:

Image No.

Photographer:

Main Photo: Images2012\CompleteSurveyPhotos\StLouis4328.JPG



ARCHITECTURAL/HISTORIC INVENTORY FORM

4328-38 ST LOUIS AV

21.(cont.) History:and significance. Expand box as necessary or add continuation pages.

22. (cont.) Sources of information. Expand box as necessary or add continuation pages.

40. (cont.) Description of environment and outbuilding. Expand box as necessary or add continuation pages.

41. (cont.) Description of primary resource. Expand box as necessary, or add continuation pages.

front facing gable roof. Inside front gable has vinyl siding.



BELL GROVE MISSIONARY BAPTIST CHURCH

REV. R. REED PASTOR

4336

SIS. G. WILKS CLERK

BELL GROVE
MISSIONARY
BAPTIST CHURCH
CHURCH OF GOD
Pastor: Rev. R. Reed
Sis. G. Wilks
4336



ARCHITECTURAL/HISTORIC INVENTORY FORM

1. Survey no. SLC-AS-047		2. Survey name: Thematic Survey of Midcentury Modern Movement Nonresidential Architecture in St. Louis	
3. County: St. Louis [Independent City]		4. Address: 4560 ST LOUIS AV	
Alternate address if applicable			
5. City/State: St. Louis [Independent City], M		6. UTM: LAT LONG:	7. Township/Range/Section: T: R: S: N/A
8. Historic Name (if known):		9. Present/other name (if known):	
10. Ownership:	11a. Historic Use (if known):	11b. Current Use:	

HISTORICAL DATA

12. Construction date: Major addition/alteration date:	1960	15. Architect:	18. Previously surveyed? <input type="checkbox"/> Cite survey name in box 22 cont. (page 3)
13. Significant date/period:		16. Builder/contractor:	19. On National Register? Cite nomination name in box 22 cont. (page 3)
14. Area(s) of significance:		17. Original or significant owner:	20. National Register eligible?
21. History and significance on continuation page. <input type="checkbox"/>		22. Sources of information on continuation page. <input type="checkbox"/>	Historic District Potential? <input type="checkbox"/> Name of Potential District?

ARCHITECTURAL INFORMATION

23. Category of Property:	30. Roof Material:	37. Windows: Type:
24. Vernacular or property type: Church	31. Chimney placement:	Panes
25. Architectural style: Modern Movements	32. Structural system:	38. Acreage (rural): Visible from public road? <input type="checkbox"/>
26. Plan Shape:	33. Exterior wall cladding:	39. Changes: (describe in box 41 cont.) <input type="checkbox"/> Addition Date(s): <input type="checkbox"/> Altered Date(s): <input type="checkbox"/> Moved Date(s): <input type="checkbox"/> Other Date(s):
27. Number of Stories:	34. Foundation Material:	Endangered by:
28. No. of bays (1st floor)	35. Basement type:	40. No. outbuildings (describe in box 40 cont.):
29. Roof Type:	36. Front Porch Type:	41. Further description of building features and associated resources on continuation page. <input type="checkbox"/>

OTHER

42. Current Owner/address: ORIGINAL FRIENDSHIP M B CHURCH 4569 ST LOUIS AVENUE ST LOUIS MO 63115	43. Inventory form prepared by (name): Additional Information/revisions by:	44. Survey date: 45. Date of revisions: Survey Category: <input type="checkbox"/> RLS <input type="checkbox"/> ILS <input type="checkbox"/> Significant Properties List
---	--	--

FOR SHPO USE:

Date entered in inventory:	Level of survey: <input type="checkbox"/> reconnaissance <input type="checkbox"/> intensive	Additional research? <input type="checkbox"/> yes <input type="checkbox"/> no
National Register Status: <input type="checkbox"/> listed <input type="checkbox"/> in listed district	Other:	
Name:		
<input type="checkbox"/> pending listing <input type="checkbox"/> not eligible <input type="checkbox"/> eligible(district) <input type="checkbox"/> eligible (individually) <input type="checkbox"/> not determined		



ARCHITECTURAL/HISTORIC INVENTORY FORM

4560 ST LOUIS AV

LOCATION MAP (include north arrow):

SITE MAP/PLAN (include north arrow):

Insert photograph of primary structure on property:

Photo 1:

Photo 2:

Description:

Description:

Date:

CD No.:

Image No.

Date:

CD No.:

Image No.

Photographer:

Main Photo: Images2012\CompleteSurveyPhotos\StLouis4560.JPG



ARCHITECTURAL/HISTORIC INVENTORY FORM

4560 ST LOUIS AV

21.(cont.) History:and significance. Expand box as necessary or add continuation pages.

22. (cont.) Sources of information. Expand box as necessary or add continuation pages.

40. (cont.) Description of environment and outbuilding. Expand box as necessary or add continuation pages.

41. (cont.) Description of primary resource. Expand box as necessary, or add continuation pages.

brick, front gabled roof, simple wooden spire





ARCHITECTURAL/HISTORIC INVENTORY FORM

1. Survey no. SLC-AS-047	2. Survey name: Thematic Survey of Modern Movement Architecture in St. Louis		
3. County: St. Louis [Independent City]	4. Address: 4672 ST LOUIS AV		
Alternate address if applicable			
5. City/State: St. Louis [Independent City], M	6. UTM:	or: LAT	7. Township/Range/Section: T: R: S: N/A
8. Historic Name (if known):		9. Present/other name (if known):	
10. Ownership:	11a. Historic Use (if known):	11b. Current Use:	

HISTORICAL DATA

12. Construction date: Major addition/alteration date:	1963	15. Architect:	18. Previously surveyed? <input type="checkbox"/> Cite survey name in box 22 cont. (page 3)
13. Significant date/period:		16. Builder/contractor:	
14. Area(s) of significance:		17. Original or significant owner:	19. On National Register? Cite nomination name in box 22 cont. (page 3)
			20. National Register eligible?
21. History and significance on continuation page. <input type="checkbox"/>		22. Sources of information on continuation page. <input type="checkbox"/>	Historic District Potential? <input type="checkbox"/> Name of Potential District?

ARCHITECTURAL INFORMATION

23. Category of Property:	30. Roof Material:	37. Windows: Type:
24. Vernacular or property type: 1-Story Commercial	31. Chimney placement:	Panes
25. Architectural style: Modern Movements	32. Structural system:	38. Acreage (rural): Visible from public road? <input type="checkbox"/>
26. Plan Shape:	33. Exterior wall cladding:	39. Changes: (describe in box 41 cont.) <input type="checkbox"/> Addition Date(s): <input type="checkbox"/> Altered Date(s): <input type="checkbox"/> Moved Date(s): <input type="checkbox"/> Other Date(s):
27. Number of Stories:	34. Foundation Material:	Endangered by:
28. No. of bays (1st floor)	35. Basement type:	40. No. outbuildings (describe in box 40 cont.):
29. Roof Type:	36. Front Porch Type:	41. Further description of building features and associated resources on continuation page. <input type="checkbox"/>

OTHER

42. Current Owner/address: HILL, ROBERT & LOUISE	43. Inventory form prepared by (name):	44. Survey date:
1352 FERGUSON AV ST LOUIS MO 63133	Additional Information/revisions by:	45. Date of revisions:
FOR SHPO USE:		Survey Category: <input type="checkbox"/> RLS <input type="checkbox"/> ILS <input type="checkbox"/> Significant Properties List

Date entered in inventory:	Level of survey: <input type="checkbox"/> reconnaissance <input type="checkbox"/> intensive	Additional research? <input type="checkbox"/> yes <input type="checkbox"/> no
National Register Status: <input type="checkbox"/> listed <input type="checkbox"/> in listed district	Other:	
Name:		
<input type="checkbox"/> pending listing <input type="checkbox"/> not eligible <input type="checkbox"/> eligible(district) <input type="checkbox"/> eligible (individually) <input type="checkbox"/> not determined		



ARCHITECTURAL/HISTORIC INVENTORY FORM

4672 ST LOUIS AV

LOCATION MAP (include north arrow):

SITE MAP/PLAN (include north arrow):

Insert photograph of primary structure on property:

Photo 1:

Photo 2:

Description:

Description:

Date: CD No.: Image No.

Date: CD No.: Image No.

Photographer:

Main Photo: Images2012\CompleteSurveyPhotos\StLouis4672.JPG



ARCHITECTURAL/HISTORIC INVENTORY FORM

4672 ST LOUIS AV

21.(cont.) History:and significance. Expand box as necessary or add continuation pages.

22. (cont.) Sources of information. Expand box as necessary or add continuation pages.

40. (cont.) Description of environment and outbuilding. Expand box as necessary or add continuation pages.

41. (cont.) Description of primary resource. Expand box as necessary, or add continuation pages.

concrete block construction.



GET 'EM FIXED
771-PETS
Jefferson Ave. between I-44 & I-40 - Carol House Quick Fix Pet Clinic.





ARCHITECTURAL/HISTORIC INVENTORY FORM

1. Survey no. SLC-AS-047	2. Survey name: Thematic Survey of Midcentury Modern Movement Nonresidential Architecture in St. Louis		
3. County: St. Louis [Independent City]	4. Address: 5429 ST LOUIS AV		
Alternate address if applicable			
5. City/State: St. Louis [Independent City], M	6. UTM:	or: LAT	7. Township/Range/Section: T: R: S: N/A
8. Historic Name (if known):		9. Present/other name (if known):	
10. Ownership:		11a. Historic Use (if known):	11b. Current Use:

HISTORICAL DATA

12. Construction date: Major addition/alteration date:	1965	15. Architect:	18. Previously surveyed? <input type="checkbox"/> Cite survey name in box 22 cont. (page 3)
13. Significant date/period:		16. Builder/contractor:	19. On National Register? Cite nomination name in box 22 cont. (page 3)
14. Area(s) of significance:		17. Original or significant owner:	20. National Register eligible?
21. History and significance on continuation page. <input type="checkbox"/>		22. Sources of information on continuation page. <input type="checkbox"/>	Historic District Potential? <input type="checkbox"/> Name of Potential District?

ARCHITECTURAL INFORMATION

23. Category of Property:	30. Roof Material:	37. Windows: Type:
24. Vernacular or property type: Church	31. Chimney placement:	Panes
25. Architectural style: Modern Movements	32. Structural system:	38. Acreage (rural): Visible from public road? <input type="checkbox"/>
26. Plan Shape:	33. Exterior wall cladding:	39. Changes: (describe in box 41 cont.) <input type="checkbox"/> Addition Date(s): <input type="checkbox"/> Altered Date(s): <input type="checkbox"/> Moved Date(s): <input type="checkbox"/> Other Date(s):
27. Number of Stories:	34. Foundation Material:	Endangered by:
28. No. of bays (1st floor)	35. Basement type:	40. No. outbuildings (describe in box 40 cont.):
29. Roof Type:	36. Front Porch Type:	41. Further description of building features and associated resources on continuation page. <input type="checkbox"/>

OTHER

42. Current Owner/address: THE LIGHT OF JERICHO BAPTIST CHURCH	43. Inventory form prepared by (name):	44. Survey date:
5429 ST LOUIS AV ST LOUIS MO 63120	Additional Information/revisions by:	45. Date of revisions:
FOR SHPO USE:		Survey Category: <input type="checkbox"/> RLS <input type="checkbox"/> ILS <input type="checkbox"/> Significant Properties List

Date entered in inventory:	Level of survey: <input type="checkbox"/> reconnaissance <input type="checkbox"/> intensive	Additional research? <input type="checkbox"/> yes <input type="checkbox"/> no
National Register Status: <input type="checkbox"/> listed <input type="checkbox"/> in listed district	Other:	
Name:		
<input type="checkbox"/> pending listing <input type="checkbox"/> not eligible <input type="checkbox"/> eligible(district) <input type="checkbox"/> eligible (individually) <input type="checkbox"/> not determined		



ARCHITECTURAL/HISTORIC INVENTORY FORM

5429 ST LOUIS AV

LOCATION MAP (include north arrow):

SITE MAP/PLAN (include north arrow):

Insert photograph of primary structure on property:

Photo 1:

Photo 2:

Description:

Description:

Date:

CD No.:

Image No.

Date:

CD No.:

Image No.

Photographer:

Main Photo: Images2012\CompleteSurveyPhotos\StLouis5429.JPG



ARCHITECTURAL/HISTORIC INVENTORY FORM

5429 ST LOUIS AV

21.(cont.) History:and significance. Expand box as necessary or add continuation pages.

22. (cont.) Sources of information. Expand box as necessary or add continuation pages.

40. (cont.) Description of environment and outbuilding. Expand box as necessary or add continuation pages.

41. (cont.) Description of primary resource. Expand box as necessary, or add continuation pages.

brown brick. Fixed art glass windows, front gabled, simple wooden spire



THE LIFE OF JERICO MISSIONARY
BAPTIST CHURCH
1429 ST. LOUIS AVE





ARCHITECTURAL/HISTORIC INVENTORY FORM

1. Survey no. SLC-AS-047	2. Survey name: Thematic Survey of Midcentury Modern Movement Nonresidential Architecture in St. Louis		
3. County: St. Louis [Independent City]	4. Address: 5920 ST LOUIS AV		
Alternate address if applicable			
5. City/State: St. Louis [Independent City], M	6. UTM:	or: LAT	7. Township/Range/Section: T: R: S: N/A
8. Historic Name (if known):		9. Present/other name (if known):	
10. Ownership:		11a. Historic Use (if known):	11b. Current Use:

HISTORICAL DATA

12. Construction date: Major addition/alteration date:	1962	15. Architect:	18. Previously surveyed? <input type="checkbox"/> Cite survey name in box 22 cont. (page 3)
13. Significant date/period:		16. Builder/contractor:	19. On National Register? Cite nomination name in box 22 cont. (page 3)
14. Area(s) of significance:		17. Original or significant owner:	20. National Register eligible?
21. History and significance on continuation page. <input type="checkbox"/>		22. Sources of information on continuation page. <input type="checkbox"/>	Historic District Potential? <input type="checkbox"/> Name of Potential District?

ARCHITECTURAL INFORMATION

23. Category of Property:	30. Roof Material:	37. Windows: Type:
24. Vernacular or property type: 1-Story Commercial	31. Chimney placement:	Panes
25. Architectural style: Modern Movements	32. Structural system:	38. Acreage (rural): Visible from public road? <input type="checkbox"/>
26. Plan Shape:	33. Exterior wall cladding:	39. Changes: (describe in box 41 cont.) <input type="checkbox"/> Addition Date(s) <input type="checkbox"/> Altered Date(s) <input type="checkbox"/> Moved Date(s) <input type="checkbox"/> Other Date(s)
27. Number of Stories:	34. Foundation Material:	Endangered by:
28. No. of bays (1st floor)	35. Basement type:	40. No. outbuildings (describe in box 40 cont.):
29. Roof Type:	36. Front Porch Type:	41. Further description of building features and associated resources on continuation page. <input type="checkbox"/>

OTHER

42. Current Owner/address: LUCAS, RODNEY J TRSTE	43. Inventory form prepared by (name):	44. Survey date:
1413 PENNSYLVANIA ST LOUIS MO 63133	Additional Information/revisions by:	45. Date of revisions:
FOR SHPO USE:		Survey Category: <input type="checkbox"/> RLS <input type="checkbox"/> ILS <input type="checkbox"/> Significant Properties List

Date entered in inventory:	Level of survey: <input type="checkbox"/> reconnaissance <input type="checkbox"/> intensive	Additional research? <input type="checkbox"/> yes <input type="checkbox"/> no
National Register Status: <input type="checkbox"/> listed <input type="checkbox"/> in listed district	Other:	
Name:		
<input type="checkbox"/> pending listing <input type="checkbox"/> not eligible <input type="checkbox"/> eligible(district) <input type="checkbox"/> eligible (individually) <input type="checkbox"/> not determined		



ARCHITECTURAL/HISTORIC INVENTORY FORM

5920 ST LOUIS AV

LOCATION MAP (include north arrow):

SITE MAP/PLAN (include north arrow):

Insert photograph of primary structure on property:

Photo 1:

Photo 2:

Description:

Description:

Date:

CD No.:

Image No.

Date:

CD No.:

Image No.

Photographer:

Main Photo: Images2012\CompleteSurveyPhotos\StLouis5920.JPG



ARCHITECTURAL/HISTORIC INVENTORY FORM

5920 ST LOUIS AV

21.(cont.) History:and significance. Expand box as necessary or add continuation pages.

22. (cont.) Sources of information. Expand box as necessary or add continuation pages.

40. (cont.) Description of environment and outbuilding. Expand box as necessary or add continuation pages.

41. (cont.) Description of primary resource. Expand box as necessary, or add continuation pages.

two-bay concrete block garage.





ARCHITECTURAL/HISTORIC INVENTORY FORM

1. Survey no. SLC-AS-047		2. Survey name: Thematic Survey of Midcentury Modern Movement Nonresidential Architecture in St. Louis	
3. County: St. Louis [Independent City]		4. Address: 5939 ST LOUIS AV	
Alternate address if applicable			
5. City/State: St. Louis [Independent City], M		6. UTM: LAT LONG:	7. Township/Range/Section: T: R: S: N/A
8. Historic Name (if known):		9. Present/other name (if known):	
10. Ownership:	11a. Historic Use (if known):	11b. Current Use:	

HISTORICAL DATA

12. Construction date: Major addition/alteration date:	1953	15. Architect:	18. Previously surveyed? <input type="checkbox"/> Cite survey name in box 22 cont. (page 3)
13. Significant date/period:		16. Builder/contractor:	19. On National Register? Cite nomination name in box 22 cont. (page 3)
14. Area(s) of significance:		17. Original or significant owner:	20. National Register eligible?
21. History and significance on continuation page. <input type="checkbox"/>		22. Sources of information on continuation page. <input type="checkbox"/>	Historic District Potential? <input type="checkbox"/> Name of Potential District?

ARCHITECTURAL INFORMATION

23. Category of Property:	30. Roof Material:	37. Windows: Type:
24. Vernacular or property type: Industrial/Warehouse	31. Chimney placement:	Panes
25. Architectural style: Modern Movements	32. Structural system:	38. Acreage (rural): Visible from public road? <input type="checkbox"/>
26. Plan Shape:	33. Exterior wall cladding:	39. Changes: (describe in box 41 cont.) <input type="checkbox"/> Addition Date(s): <input type="checkbox"/> Altered Date(s): <input type="checkbox"/> Moved Date(s): <input type="checkbox"/> Other Date(s):
27. Number of Stories:	34. Foundation Material:	Endangered by:
28. No. of bays (1st floor)	35. Basement type:	40. No. outbuildings (describe in box 40 cont.):
29. Roof Type:	36. Front Porch Type:	41. Further description of building features and associated resources on continuation page. <input type="checkbox"/>

OTHER

42. Current Owner/address: ROODMAN, ALLAN D TOP METAL BUYERS INC 808 WALNUT E ST LOUIS IL 62201	43. Inventory form prepared by (name): Additional Information/revisions by:	44. Survey date: 45. Date of revisions: Survey Category: <input type="checkbox"/> RLS <input type="checkbox"/> ILS <input type="checkbox"/> Significant Properties List
---	--	--

FOR SHPO USE:

Date entered in inventory:	Level of survey: <input type="checkbox"/> reconnaissance <input type="checkbox"/> intensive	Additional research? <input type="checkbox"/> yes <input type="checkbox"/> no
National Register Status: <input type="checkbox"/> listed <input type="checkbox"/> in listed district	Other:	
Name:		
<input type="checkbox"/> pending listing <input type="checkbox"/> not eligible <input type="checkbox"/> eligible(district) <input type="checkbox"/> eligible (individually) <input type="checkbox"/> not determined		



ARCHITECTURAL/HISTORIC INVENTORY FORM

5939 ST LOUIS AV

LOCATION MAP (include north arrow):

SITE MAP/PLAN (include north arrow):

Insert photograph of primary structure on property:

Photo 1:

Photo 2:

Description:

Description:

Date: CD No.: Image No.

Date: CD No.: Image No.

Photographer:

Main Photo: Images2012\CompleteSurveyPhotos\StLouis5939.JPG



ARCHITECTURAL/HISTORIC INVENTORY FORM

5939 ST LOUIS AV

21.(cont.) History:and significance. Expand box as necessary or add continuation pages.

22. (cont.) Sources of information. Expand box as necessary or add continuation pages.

40. (cont.) Description of environment and outbuilding. Expand box as necessary or add continuation pages.

41. (cont.) Description of primary resource. Expand box as necessary, or add continuation pages.

Brick office, concrete block warehouse space. Dual truck bays located at center of buiding





ARCHITECTURAL/HISTORIC INVENTORY FORM

1. Survey no. SLC-AS-047	2. Survey name: Thematic Survey of Midcentury Modern Movement Nonresidential Architecture in St. Louis		
3. County: St. Louis [Independent City]	4. Address: 5959 ST LOUIS AV		
Alternate address if applicable			
5. City/State: St. Louis [Independent City], M	6. UTM:	or: LAT	7. Township/Range/Section: T: R: S: N/A
8. Historic Name (if known):		9. Present/other name (if known):	
10. Ownership:	11a. Historic Use (if known):	11b. Current Use:	

HISTORICAL DATA

12. Construction date: Major addition/alteration date:	1968	15. Architect:	18. Previously surveyed? <input type="checkbox"/> Cite survey name in box 22 cont. (page 3)
13. Significant date/period:		16. Builder/contractor:	19. On National Register? Cite nomination name in box 22 cont. (page 3)
14. Area(s) of significance:		17. Original or significant owner:	20. National Register eligible?
21. History and significance on continuation page. <input type="checkbox"/>		22. Sources of information on continuation page. <input type="checkbox"/>	Historic District Potential? <input type="checkbox"/> Name of Potential District?

ARCHITECTURAL INFORMATION

23. Category of Property:	30. Roof Material:	37. Windows: Type:
24. Vernacular or property type: Industrial/Warehouse	31. Chimney placement:	Panes
25. Architectural style: Modern Movements	32. Structural system:	38. Acreage (rural): Visible from public road? <input type="checkbox"/>
26. Plan Shape:	33. Exterior wall cladding:	39. Changes: (describe in box 41 cont.) <input type="checkbox"/> Addition Date(s): <input type="checkbox"/> Altered Date(s): <input type="checkbox"/> Moved Date(s): <input type="checkbox"/> Other Date(s):
27. Number of Stories:	34. Foundation Material:	Endangered by:
28. No. of bays (1st floor)	35. Basement type:	40. No. outbuildings (describe in box 40 cont.):
29. Roof Type:	36. Front Porch Type:	41. Further description of building features and associated resources on continuation page. <input type="checkbox"/>

OTHER

42. Current Owner/address: HURWITZ HOLDINGS LLC	43. Inventory form prepared by (name):	44. Survey date:
1906 WASHINGTON AV ST LOUIS MO 63103	Additional Information/revisions by:	45. Date of revisions:
FOR SHPO USE:		Survey Category: <input type="checkbox"/> RLS <input type="checkbox"/> ILS <input type="checkbox"/> Significant Properties List

Date entered in inventory:	Level of survey: <input type="checkbox"/> reconnaissance <input type="checkbox"/> intensive	Additional research? <input type="checkbox"/> yes <input type="checkbox"/> no
National Register Status: <input type="checkbox"/> listed <input type="checkbox"/> in listed district	Other:	
Name:		
<input type="checkbox"/> pending listing <input type="checkbox"/> not eligible <input type="checkbox"/> eligible(district) <input type="checkbox"/> eligible (individually) <input type="checkbox"/> not determined		



ARCHITECTURAL/HISTORIC INVENTORY FORM

5959 ST LOUIS AV

LOCATION MAP (include north arrow):

SITE MAP/PLAN (include north arrow):

Insert photograph of primary structure on property:

Photo 1:

Photo 2:

Description:

Description:

Date:

CD No.:

Image No.

Date:

CD No.:

Image No.

Photographer:

Main Photo: Images2012\CompleteSurveyPhotos\StLouis5959.JPG



ARCHITECTURAL/HISTORIC INVENTORY FORM

5959 ST LOUIS AV

21.(cont.) History:and significance. Expand box as necessary or add continuation pages.

22. (cont.) Sources of information. Expand box as necessary or add continuation pages.

40. (cont.) Description of environment and outbuilding. Expand box as necessary or add continuation pages.

41. (cont.) Description of primary resource. Expand box as necessary, or add continuation pages.

Corner blonde brick office. Warehouse behind. Office has recessed entry w/ low knee wall.



BROAD WHITE

OFFICE
PICK-UP
AND
DELIVERY



ARCHITECTURAL/HISTORIC INVENTORY FORM

1. Survey no. SLC-AS-047	2. Survey name: Thematic Survey of Midcentury Modern Movement Nonresidential Architecture in St. Louis		
3. County: St. Louis [Independent City]	4. Address: 2514 W ST LOUIS AV		
Alternate address if applicable			
5. City/State: St. Louis [Independent City], M	6. UTM:	or: LAT	7. Township/Range/Section: T: R: S: N/A
8. Historic Name (if known):		9. Present/other name (if known):	
10. Ownership:		11a. Historic Use (if known):	11b. Current Use:

HISTORICAL DATA

12. Construction date: Major addition/alteration date:	1961	15. Architect:	18. Previously surveyed? <input type="checkbox"/> Cite survey name in box 22 cont. (page 3)
13. Significant date/period:		16. Builder/contractor:	19. On National Register? Cite nomination name in box 22 cont. (page 3)
14. Area(s) of significance:		17. Original or significant owner:	20. National Register eligible?
21. History and significance on continuation page. <input type="checkbox"/>		22. Sources of information on continuation page. <input type="checkbox"/>	Historic District Potential? <input type="checkbox"/> Name of Potential District?

ARCHITECTURAL INFORMATION

23. Category of Property:	30. Roof Material:	37. Windows: Type:
24. Vernacular or property type: 1-Story Commercial	31. Chimney placement:	Panes
25. Architectural style: Modern Movements	32. Structural system:	38. Acreage (rural): Visible from public road? <input type="checkbox"/>
26. Plan Shape:	33. Exterior wall cladding:	39. Changes: (describe in box 41 cont.) <input type="checkbox"/> Addition Date(s): <input type="checkbox"/> Altered Date(s): <input type="checkbox"/> Moved Date(s): <input type="checkbox"/> Other Date(s):
27. Number of Stories:	34. Foundation Material:	Endangered by:
28. No. of bays (1st floor)	35. Basement type:	40. No. outbuildings (describe in box 40 cont.):
29. Roof Type:	36. Front Porch Type:	41. Further description of building features and associated resources on continuation page. <input type="checkbox"/>

OTHER

42. Current Owner/address: HUNTER, LISA E P O BOX 1828 BATESVILLE MS 38606	43. Inventory form prepared by (name): Additional Information/revisions by:	44. Survey date: 45. Date of revisions: Survey Category: <input type="checkbox"/> RLS <input type="checkbox"/> ILS <input type="checkbox"/> Significant Properties List
---	--	--

FOR SHPO USE:

Date entered in inventory:	Level of survey: <input type="checkbox"/> reconnaissance <input type="checkbox"/> intensive	Additional research? <input type="checkbox"/> yes <input type="checkbox"/> no
National Register Status: <input type="checkbox"/> listed <input type="checkbox"/> in listed district	Other:	
Name:		
<input type="checkbox"/> pending listing <input type="checkbox"/> not eligible <input type="checkbox"/> eligible(district) <input type="checkbox"/> eligible (individually) <input type="checkbox"/> not determined		



ARCHITECTURAL/HISTORIC INVENTORY FORM

2514 W ST LOUIS AV

LOCATION MAP (include north arrow):

SITE MAP/PLAN (include north arrow):

Insert photograph of primary structure on property:

Photo 1:

Photo 2:

Description:

Description:

Date:

CD No.:

Image No.

Date:

CD No.:

Image No.

Photographer:

Main Photo: Images2012\CompleteSurveyPhotos\StLouisw2514.JPG



ARCHITECTURAL/HISTORIC INVENTORY FORM

2514 W ST LOUIS AV

21.(cont.) History:and significance. Expand box as necessary or add continuation pages.

22. (cont.) Sources of information. Expand box as necessary or add continuation pages.

40. (cont.) Description of environment and outbuilding. Expand box as necessary or add continuation pages.

41. (cont.) Description of primary resource. Expand box as necessary, or add continuation pages.

Concrete block garage (doors infilled). Brick corner storefront.



McCrary's

McCRARY'S
Original Hickory
BAR-B-Q
FAMOUS BAR-B-QUE
PICKUP DELIVERY
241-3530

OPEN Daily
CLOSED SUN.
Peanuts
SHELLS 100 GALL

2719

McCrary's Bar-B-Q



ARCHITECTURAL/HISTORIC INVENTORY FORM

1. Survey no. SLC-AS-047	2. Survey name: Thematic Survey of Modern Movement Architecture in St. Louis		
3. County: St. Louis [Independent City]	4. Address: 210 E STEINS ST		
Alternate address if applicable			
5. City/State: St. Louis, MO	6. UTM:	or: LAT	7. Township/Range/Section: T: R: S: N/A
8. Historic Name (if known):		9. Present/other name (if known):	
10. Ownership:		11a. Historic Use (if known):	11b. Current Use:

HISTORICAL DATA

12. Construction date: Major addition/alteration date:	15. Architect:	18. Previously surveyed? <input type="checkbox"/> Cite survey name in box 22 cont. (page 3)
13. Significant date/period:	16. Builder/contractor:	19. On National Register? Cite nomination name in box 22 cont. (page 3)
14. Area(s) of significance:	17. Original or significant owner:	20. National Register eligible?
21. History and significance on continuation page. <input type="checkbox"/>	22. Sources of information on continuation page. <input type="checkbox"/>	Historic District Potential? <input type="checkbox"/> Name of Potential District?

ARCHITECTURAL INFORMATION

23. Category of Property:	30. Roof Material:	37. Windows: Type:
24. Vernacular or property type: Industrial/Warehouse	31. Chimney placement:	Panes
25. Architectural style: Modern Movements	32. Structural system:	38. Acreage (rural): Visible from public road? <input type="checkbox"/>
26. Plan Shape:	33. Exterior wall cladding:	39. Changes: (describe in box 41 cont.) <input type="checkbox"/> Addition Date(s): <input type="checkbox"/> Altered Date(s): <input type="checkbox"/> Moved Date(s): <input type="checkbox"/> Other Date(s):
27. Number of Stories:	34. Foundation Material:	Endangered by:
28. No. of bays (1st floor)	35. Basement type:	40. No. outbuildings (describe in box 40 cont.):
29. Roof Type:	36. Front Porch Type:	41. Further description of building features and associated resources on continuation page. <input type="checkbox"/>

OTHER

42. Current Owner/address: PURICELLI, LOUIS JOSEPH & BARBARA LEE PURICELLI 4332 KENSINGTON MANOR DR ST LOUIS MO 63128	43. Inventory form prepared by (name): Additional Information/revisions by:	44. Survey date: 45. Date of revisions: Survey Category: <input type="checkbox"/> RLS <input type="checkbox"/> ILS <input type="checkbox"/> Significant Properties List
---	--	--

FOR SHPO USE:

Date entered in inventory:	Level of survey: <input type="checkbox"/> reconnaissance <input type="checkbox"/> intensive	Additional research? <input type="checkbox"/> yes <input type="checkbox"/> no
National Register Status: <input type="checkbox"/> listed <input type="checkbox"/> in listed district	Other:	
Name:		
<input type="checkbox"/> pending listing <input type="checkbox"/> not eligible <input type="checkbox"/> eligible(district) <input type="checkbox"/> eligible (individually) <input type="checkbox"/> not determined		



ARCHITECTURAL/HISTORIC INVENTORY FORM

210 E STEINS ST

LOCATION MAP (include north arrow):

SITE MAP/PLAN (include north arrow):

Insert photograph of primary structure on property:

Photo 1:

Photo 2:

Description:

Description:

Date:

CD No.:

Image No.

Date:

CD No.:

Image No.

Photographer:

Main Photo: Images2012\CompleteSurveyPhotos\SteinsE210.jpg



ARCHITECTURAL/HISTORIC INVENTORY FORM

210 E STEINS ST

21.(cont.) History:and significance. Expand box as necessary or add continuation pages.

22. (cont.) Sources of information. Expand box as necessary or add continuation pages.

40. (cont.) Description of environment and outbuilding. Expand box as necessary or add continuation pages.

41. (cont.) Description of primary resource. Expand box as necessary, or add continuation pages.

concrete block with textured block front; utilitarian





AUTOMOTIVE
UNLIMITED, INC.
COLLISION
REPAIR CENTER



NO
TRAIN HORN



ARCHITECTURAL/HISTORIC INVENTORY FORM

1. Survey no. SLC-AS-047	2. Survey name: Thematic Survey of Midcentury Modern Movement Nonresidential Architecture in St. Louis		
3. County: St. Louis [Independent City]	4. Address: 2601-29 STODDARD ST		
Alternate address if applicable			
5. City/State: St. Louis [Independent City], M	6. UTM:	or: LAT	7. Township/Range/Section: T: R: S: N/A
8. Historic Name (if known):		9. Present/other name (if known):	
10. Ownership:		11a. Historic Use (if known):	11b. Current Use:

HISTORICAL DATA

12. Construction date: Major addition/alteration date:	1958	15. Architect:	18. Previously surveyed? <input type="checkbox"/> Cite survey name in box 22 cont. (page 3)
13. Significant date/period:		16. Builder/contractor:	19. On National Register? Cite nomination name in box 22 cont. (page 3)
14. Area(s) of significance:		17. Original or significant owner:	20. National Register eligible?
21. History and significance on continuation page. <input type="checkbox"/>		22. Sources of information on continuation page. <input type="checkbox"/>	Historic District Potential? <input type="checkbox"/> Name of Potential District?

ARCHITECTURAL INFORMATION

23. Category of Property:	30. Roof Material:	37. Windows: Type:
24. Vernacular or property type: 1-Story Commercial	31. Chimney placement:	Panes
25. Architectural style: Modern Movements	32. Structural system:	38. Acreage (rural): Visible from public road? <input type="checkbox"/>
26. Plan Shape:	33. Exterior wall cladding:	39. Changes: (describe in box 41 cont.) <input type="checkbox"/> Addition Date(s): <input type="checkbox"/> Altered Date(s): <input type="checkbox"/> Moved Date(s): <input type="checkbox"/> Other Date(s):
27. Number of Stories:	34. Foundation Material:	Endangered by:
28. No. of bays (1st floor)	35. Basement type:	40. No. outbuildings (describe in box 40 cont.):
29. Roof Type:	36. Front Porch Type:	41. Further description of building features and associated resources on continuation page. <input type="checkbox"/>

OTHER

42. Current Owner/address: STODDARD STREET REDEVELOPMENT	43. Inventory form prepared by (name):	44. Survey date:
2625 STODDARD ST ST LOUIS MO 63106	Additional Information/revisions by:	45. Date of revisions:
FOR SHPO USE:		Survey Category: <input type="checkbox"/> RLS <input type="checkbox"/> ILS <input type="checkbox"/> Significant Properties List

Date entered in inventory:	Level of survey: <input type="checkbox"/> reconnaissance <input type="checkbox"/> intensive	Additional research? <input type="checkbox"/> yes <input type="checkbox"/> no
National Register Status: <input type="checkbox"/> listed <input type="checkbox"/> in listed district	Other:	
Name:		
<input type="checkbox"/> pending listing <input type="checkbox"/> not eligible <input type="checkbox"/> eligible(district) <input type="checkbox"/> eligible (individually) <input type="checkbox"/> not determined		



ARCHITECTURAL/HISTORIC INVENTORY FORM

2601-29 STODDARD ST

LOCATION MAP (include north arrow):

SITE MAP/PLAN (include north arrow):

Insert photograph of primary structure on property:

Photo 1:

Photo 2:

Description:

Description:

Date:

CD No.:

Image No.

Date:

CD No.:

Image No.

Photographer:

Main Photo: Images2012\CompleteSurveyPhotos\Stoddard2601_29.JPG



ARCHITECTURAL/HISTORIC INVENTORY FORM

2601-29 STODDARD ST

21.(cont.) History:and significance. Expand box as necessary or add continuation pages.

22. (cont.) Sources of information. Expand box as necessary or add continuation pages.

40. (cont.) Description of environment and outbuilding. Expand box as necessary or add continuation pages.

41. (cont.) Description of primary resource. Expand box as necessary, or add continuation pages.

Heavily modified. Current nightclub





ARCHITECTURAL/HISTORIC INVENTORY FORM

1. Survey no. SLC-AS-047	2. Survey name: Thematic Survey of Modern Movement Architecture in St. Louis		
3. County: St. Louis [Independent City]	4. Address: 1509-25 SUBLETTE AV		
Alternate address if applicable			
5. City/State: St. Louis [Independent City], M	6. UTM:	or: LAT	7. Township/Range/Section: T: R: S: N/A
8. Historic Name (if known):		9. Present/other name (if known):	
10. Ownership:	11a. Historic Use (if known):	11b. Current Use:	

HISTORICAL DATA

12. Construction date: Major addition/alteration date:	1946 1969	15. Architect:	18. Previously surveyed? <input type="checkbox"/> Cite survey name in box 22 cont. (page 3)
13. Significant date/period:		16. Builder/contractor:	
14. Area(s) of significance:		17. Original or significant owner:	19. On National Register? Cite nomination name in box 22 cont. (page 3)
			20. National Register eligible?
21. History and significance on continuation page. <input type="checkbox"/>		22. Sources of information on continuation page. <input type="checkbox"/>	Historic District Potential? <input type="checkbox"/> Name of Potential District?

ARCHITECTURAL INFORMATION

23. Category of Property:	30. Roof Material:	37. Windows: Type:
24. Vernacular or property type: Office in Front of Other Use	31. Chimney placement:	Panes
25. Architectural style: Modern Movements	32. Structural system:	38. Acreage (rural): Visible from public road? <input type="checkbox"/>
26. Plan Shape:	33. Exterior wall cladding:	39. Changes: (describe in box 41 cont.) <input type="checkbox"/> Addition Date(s): <input type="checkbox"/> Altered Date(s): <input type="checkbox"/> Moved Date(s): <input type="checkbox"/> Other Date(s):
27. Number of Stories:	34. Foundation Material:	Endangered by:
28. No. of bays (1st floor)	35. Basement type:	40. No. outbuildings (describe in box 40 cont.):
29. Roof Type:	36. Front Porch Type:	41. Further description of building features and associated resources on continuation page. <input type="checkbox"/>

OTHER

42. Current Owner/address: MID-WEST INDUSTRIAL CHEMICAL CO	43. Inventory form prepared by (name):	44. Survey date:
1509 SUBLETTE AV ST LOUIS MO 63110	Additional Information/revisions by:	45. Date of revisions:
FOR SHPO USE:		Survey Category: <input type="checkbox"/> RLS <input type="checkbox"/> ILS <input type="checkbox"/> Significant Properties List

Date entered in inventory:	Level of survey: <input type="checkbox"/> reconnaissance <input type="checkbox"/> intensive	Additional research? <input type="checkbox"/> yes <input type="checkbox"/> no
National Register Status: <input type="checkbox"/> listed <input type="checkbox"/> in listed district	Other:	
Name:		
<input type="checkbox"/> pending listing <input type="checkbox"/> not eligible <input type="checkbox"/> eligible(district) <input type="checkbox"/> eligible (individually) <input type="checkbox"/> not determined		



ARCHITECTURAL/HISTORIC INVENTORY FORM

1509-25 SUBLETTE AV

LOCATION MAP (include north arrow):

SITE MAP/PLAN (include north arrow):

Insert photograph of primary structure on property:

Photo 1:

Photo 2:

Description:

Description:

Date:

CD No.:

Image No.

Date:

CD No.:

Image No.

Photographer:

Main Photo: Images2012\CompleteSurveyPhotos\Sublette1509.jpg



ARCHITECTURAL/HISTORIC INVENTORY FORM

1509-25 SUBLETTE AV

21.(cont.) History:and significance. Expand box as necessary or add continuation pages.

22. (cont.) Sources of information. Expand box as necessary or add continuation pages.

40. (cont.) Description of environment and outbuilding. Expand box as necessary or add continuation pages.

41. (cont.) Description of primary resource. Expand box as necessary, or add continuation pages.

One-story office building with shaped parapet. Covered in vinyl siding, windows & entry altered. Large painted concrete block warehouse attached at rear and to side.







ARCHITECTURAL/HISTORIC INVENTORY FORM

1. Survey no. SLC-AS-047	2. Survey name: Thematic Survey of Midcentury Modern Movement Nonresidential Architecture in St. Louis		
3. County: St. Louis [Independent City]	4. Address: 1525-35R SUBLETTE AV		
Alternate address if applicable			
5. City/State: St. Louis [Independent City], M	6. UTM:	or: LAT	7. Township/Range/Section: T: R: S: N/A
8. Historic Name (if known):		9. Present/other name (if known):	
10. Ownership:		11a. Historic Use (if known):	11b. Current Use:

HISTORICAL DATA

12. Construction date: Major addition/alteration date:	1950	15. Architect:	18. Previously surveyed? <input type="checkbox"/> Cite survey name in box 22 cont. (page 3)
13. Significant date/period:		16. Builder/contractor:	19. On National Register? Cite nomination name in box 22 cont. (page 3)
14. Area(s) of significance:		17. Original or significant owner:	20. National Register eligible?
21. History and significance on continuation page. <input type="checkbox"/>		22. Sources of information on continuation page. <input type="checkbox"/>	Historic District Potential? <input type="checkbox"/> Name of Potential District?

ARCHITECTURAL INFORMATION

23. Category of Property:	30. Roof Material:	37. Windows: Type:
24. Vernacular or property type: Office in Front of Other Use	31. Chimney placement:	Panes
25. Architectural style: Modern Movements	32. Structural system:	38. Acreage (rural): Visible from public road? <input type="checkbox"/>
26. Plan Shape:	33. Exterior wall cladding:	39. Changes: (describe in box 41 cont.) <input type="checkbox"/> Addition Date(s): <input type="checkbox"/> Altered Date(s): <input type="checkbox"/> Moved Date(s): <input type="checkbox"/> Other Date(s):
27. Number of Stories:	34. Foundation Material:	Endangered by:
28. No. of bays (1st floor)	35. Basement type:	40. No. outbuildings (describe in box 40 cont.):
29. Roof Type:	36. Front Porch Type:	41. Further description of building features and associated resources on continuation page. <input type="checkbox"/>

OTHER

42. Current Owner/address: MID WEST INDUSTRIAL CHEMICAL CO	43. Inventory form prepared by (name):	44. Survey date:
1509 SUBLETTE AVE ST LOUIS MO 631101978	Additional Information/revisions by:	45. Date of revisions:
FOR SHPO USE:		Survey Category: <input type="checkbox"/> RLS <input type="checkbox"/> ILS <input type="checkbox"/> Significant Properties List

Date entered in inventory:	Level of survey: <input type="checkbox"/> reconnaissance <input type="checkbox"/> intensive	Additional research? <input type="checkbox"/> yes <input type="checkbox"/> no
National Register Status: <input type="checkbox"/> listed <input type="checkbox"/> in listed district	Other:	
Name:		
<input type="checkbox"/> pending listing <input type="checkbox"/> not eligible <input type="checkbox"/> eligible(district) <input type="checkbox"/> eligible (individually) <input type="checkbox"/> not determined		



ARCHITECTURAL/HISTORIC INVENTORY FORM

1525-35R SUBLETTE AV

LOCATION MAP (include north arrow):

SITE MAP/PLAN (include north arrow):

Insert photograph of primary structure on property:

Photo 1:

Photo 2:

Description:

Description:

Date:

CD No.:

Image No.

Date:

CD No.:

Image No.

Photographer:

Main Photo: Images2012\CompleteSurveyPhotos\Sublette1525.jpg



ARCHITECTURAL/HISTORIC INVENTORY FORM

1525-35R SUBLETTE AV

21.(cont.) History:and significance. Expand box as necessary or add continuation pages.

22. (cont.) Sources of information. Expand box as necessary or add continuation pages.

40. (cont.) Description of environment and outbuilding. Expand box as necessary or add continuation pages.

41. (cont.) Description of primary resource. Expand box as necessary, or add continuation pages.

Simple, one-story brick office with glass block windows. Industrial use with semi-circular arch roof behind. Another side gable metal building attached to industrial use.





ARCHITECTURAL/HISTORIC INVENTORY FORM

1. Survey no. SLC-AS-047		2. Survey name: Thematic Survey of Modern Movement Architecture in St. Louis	
3. County: St. Louis [Independent City]		4. Address: 1601 SUBLETTE AV	
Alternate address if applicable			
5. City/State: St. Louis, MO		6. UTM:	or: LAT
			LONG:
8. Historic Name (if known):		7. Township/Range/Section: T: R: S: N/A	
9. Present/other name (if known):			
10. Ownership:		11a. Historic Use (if known):	
		11b. Current Use:	

HISTORICAL DATA

12. Construction date:		15. Architect:		18. Previously surveyed? <input type="checkbox"/>	
Major addition/alteration date:				Cite survey name in box 22 cont. (page 3)	
13. Significant date/period:		16. Builder/contractor:			
14. Area(s) of significance:		17. Original or significant owner:		19. On National Register? Cite nomination name in box 22 cont. (page 3)	
				20. National Register eligible?	
21. History and significance on continuation page. <input type="checkbox"/>		22. Sources of information on continuation page. <input type="checkbox"/>		Historic District Potential? <input type="checkbox"/>	
				Name of Potential District?	

ARCHITECTURAL INFORMATION

23. Category of Property:		30. Roof Material:		37. Windows:	
				Type:	
24. Vernacular or property type: Office in Front of Other Use		31. Chimney placement:		Panels	
25. Architectural style: Modern Movements		32. Structural system:		38. Acreage (rural): Visible from public road? <input type="checkbox"/>	
26. Plan Shape:		33. Exterior wall cladding:		39. Changes: (describe in box 41 cont.)	
		34. Foundation Material:		<input type="checkbox"/> Addition Date(s)	
27. Number of Stories:				<input type="checkbox"/> Altered Date(s)	
				<input type="checkbox"/> Moved Date(s)	
				<input type="checkbox"/> Other Date(s)	
28. No. of bays (1st floor)		35. Basement type:		Endangered by:	
29. Roof Type:		36. Front Porch Type:		40. No. outbuildings (describe in box 40 cont.):	
				41. Further description of building features and associated resources on continuation page. <input type="checkbox"/>	

OTHER

42. Current Owner/address: TROJAHN PROPERTIES LLC		43. Inventory form prepared by (name):		44. Survey date:	
7443 WOODLAWN COLONIAL LA		Additional Information/revisions by:		45. Date of revisions:	
ST LOUIS	MO	63119	Survey Category:		
FOR SHPO USE:			<input type="checkbox"/> RLS <input type="checkbox"/> ILS <input type="checkbox"/> Significant Properties List		

Date entered in inventory:		Level of survey: <input type="checkbox"/> reconnaissance <input type="checkbox"/> intensive		Additional research? <input type="checkbox"/> yes <input type="checkbox"/> no	
National Register Status: <input type="checkbox"/> listed <input type="checkbox"/> in listed district		Other:			
Name:					
<input type="checkbox"/> pending listing <input type="checkbox"/> not eligible					
<input type="checkbox"/> eligible(district) <input type="checkbox"/> eligible (individually)					
<input type="checkbox"/> not determined					



ARCHITECTURAL/HISTORIC INVENTORY FORM

1601 SUBLETTE AV

LOCATION MAP (include north arrow):

SITE MAP/PLAN (include north arrow):

Insert photograph of primary structure on property:

Photo 1:

Photo 2:

Description:

Description:

Date:

CD No.:

Image No.

Date:

CD No.:

Image No.

Photographer:

Main Photo: Images2012\CompleteSurveyPhotos\Sublette1601.jpg



ARCHITECTURAL/HISTORIC INVENTORY FORM

1601 SUBLETTE AV

21.(cont.) History:and significance. Expand box as necessary or add continuation pages.

22. (cont.) Sources of information. Expand box as necessary or add continuation pages.

40. (cont.) Description of environment and outbuilding. Expand box as necessary or add continuation pages.

41. (cont.) Description of primary resource. Expand box as necessary, or add continuation pages.

Two-story painted brick office with raised basement and colonial door surround. Two metal buildings behind, one large, one smaller.



TROJAN
BATTERY SYSTEMS

ENTER
→



ENTER
→

155

NO DRUGS
OR ALCOHOL
IN THIS AREA
BY POSTING
A SIGN



ARCHITECTURAL/HISTORIC INVENTORY FORM

1. Survey no. SLC-AS-047		2. Survey name: Thematic Survey of Midcentury Modern Movement Nonresidential Architecture in St. Louis	
3. County: St. Louis [Independent City]		4. Address: 1625 SUBLETTE AV	
Alternate address if applicable			
5. City/State: St. Louis [Independent City], M		6. UTM: LAT LONG:	7. Township/Range/Section: T: R: S: N/A
8. Historic Name (if known):		9. Present/other name (if known):	
10. Ownership:	11a. Historic Use (if known):		11b. Current Use:

HISTORICAL DATA

12. Construction date: Major addition/alteration date:	1961	15. Architect:	18. Previously surveyed? <input type="checkbox"/> Cite survey name in box 22 cont. (page 3)
13. Significant date/period:		16. Builder/contractor:	19. On National Register? Cite nomination name in box 22 cont. (page 3)
14. Area(s) of significance:		17. Original or significant owner:	20. National Register eligible?
21. History and significance on continuation page. <input type="checkbox"/>		22. Sources of information on continuation page. <input type="checkbox"/>	Historic District Potential? <input type="checkbox"/> Name of Potential District?

ARCHITECTURAL INFORMATION

23. Category of Property:	30. Roof Material:	37. Windows: Type:
24. Vernacular or property type: Office in Front of Other Use	31. Chimney placement:	Panes
25. Architectural style: Modern Movements	32. Structural system:	38. Acreage (rural): Visible from public road? <input type="checkbox"/>
26. Plan Shape:	33. Exterior wall cladding:	39. Changes: (describe in box 41 cont.) <input type="checkbox"/> Addition Date(s): <input type="checkbox"/> Altered Date(s): <input type="checkbox"/> Moved Date(s): <input type="checkbox"/> Other Date(s):
27. Number of Stories:	34. Foundation Material:	Endangered by:
28. No. of bays (1st floor)	35. Basement type:	40. No. outbuildings (describe in box 40 cont.):
29. Roof Type:	36. Front Porch Type:	41. Further description of building features and associated resources on continuation page. <input type="checkbox"/>

OTHER

42. Current Owner/address: GRACE PROPERTIES LLC	43. Inventory form prepared by (name):	44. Survey date:
1627 SUBLETTE AV ST LOUIS MO 63110	Additional Information/revisions by:	45. Date of revisions:
FOR SHPO USE:		Survey Category: <input type="checkbox"/> RLS <input type="checkbox"/> ILS <input type="checkbox"/> Significant Properties List

Date entered in inventory:	Level of survey: <input type="checkbox"/> reconnaissance <input type="checkbox"/> intensive	Additional research? <input type="checkbox"/> yes <input type="checkbox"/> no
National Register Status: <input type="checkbox"/> listed <input type="checkbox"/> in listed district	Other:	
Name:		
<input type="checkbox"/> pending listing <input type="checkbox"/> not eligible <input type="checkbox"/> eligible(district) <input type="checkbox"/> eligible (individually) <input type="checkbox"/> not determined		



ARCHITECTURAL/HISTORIC INVENTORY FORM

1625 SUBLETTE AV

LOCATION MAP (include north arrow):

SITE MAP/PLAN (include north arrow):

Insert photograph of primary structure on property:

Photo 1:

Photo 2:

Description:

Description:

Date:

CD No.:

Image No.

Date:

CD No.:

Image No.

Photographer:

Main Photo: Images2012\CompleteSurveyPhotos\Sublette1625.jpg



ARCHITECTURAL/HISTORIC INVENTORY FORM

1625 SUBLETTE AV

21.(cont.) History:and significance. Expand box as necessary or add continuation pages.

22. (cont.) Sources of information. Expand box as necessary or add continuation pages.

40. (cont.) Description of environment and outbuilding. Expand box as necessary or add continuation pages.

41. (cont.) Description of primary resource. Expand box as necessary, or add continuation pages.

One-story gable front brick office with wide eaves and 4-light windows set into metal panels around entry. Two recessed loading dock to side.





ARCHITECTURAL/HISTORIC INVENTORY FORM

1. Survey no. SLC-AS-047		2. Survey name: Thematic Survey of Midcentury Modern Movement Nonresidential Architecture in St. Louis	
3. County: St. Louis [Independent City]		4. Address: 1627 SUBLETTE AV	
Alternate address if applicable			
5. City/State: St. Louis [Independent City], M		6. UTM: LAT	7. Township/Range/Section: T: R: S: N/A
8. Historic Name (if known):		9. Present/other name (if known):	
10. Ownership:	11a. Historic Use (if known):		11b. Current Use:

HISTORICAL DATA

12. Construction date: Major addition/alteration date:	1960	15. Architect:	18. Previously surveyed? <input type="checkbox"/> Cite survey name in box 22 cont. (page 3)
13. Significant date/period:		16. Builder/contractor:	19. On National Register? Cite nomination name in box 22 cont. (page 3)
14. Area(s) of significance:		17. Original or significant owner:	20. National Register eligible?
21. History and significance on continuation page. <input type="checkbox"/>		22. Sources of information on continuation page. <input type="checkbox"/>	Historic District Potential? <input type="checkbox"/> Name of Potential District?

ARCHITECTURAL INFORMATION

23. Category of Property:	30. Roof Material:	37. Windows: Type:
24. Vernacular or property type: Office in Front of Other Use	31. Chimney placement:	Panes
25. Architectural style: Modern Movements	32. Structural system:	38. Acreage (rural): Visible from public road? <input type="checkbox"/>
26. Plan Shape:	33. Exterior wall cladding:	39. Changes: (describe in box 41 cont.) <input type="checkbox"/> Addition Date(s): <input type="checkbox"/> Altered Date(s): <input type="checkbox"/> Moved Date(s): <input type="checkbox"/> Other Date(s):
27. Number of Stories:	34. Foundation Material:	Endangered by:
28. No. of bays (1st floor)	35. Basement type:	40. No. outbuildings (describe in box 40 cont.):
29. Roof Type:	36. Front Porch Type:	41. Further description of building features and associated resources on continuation page. <input type="checkbox"/>

OTHER

42. Current Owner/address: GRACE PROPERTIES LLC	43. Inventory form prepared by (name):	44. Survey date:
1627 SUBLETTE AV ST LOUIS MO 63110	Additional Information/revisions by:	45. Date of revisions:
FOR SHPO USE:		Survey Category: <input type="checkbox"/> RLS <input type="checkbox"/> ILS <input type="checkbox"/> Significant Properties List

Date entered in inventory:	Level of survey: <input type="checkbox"/> reconnaissance <input type="checkbox"/> intensive	Additional research? <input type="checkbox"/> yes <input type="checkbox"/> no
National Register Status: <input type="checkbox"/> listed <input type="checkbox"/> in listed district	Other:	
Name:		
<input type="checkbox"/> pending listing <input type="checkbox"/> not eligible <input type="checkbox"/> eligible(district) <input type="checkbox"/> eligible (individually) <input type="checkbox"/> not determined		



MISSOURI DEPARTMENT OF NATURAL RESOURCES
STATE HISTORIC PRESERVATION OFFICE, P.O. Box 176, Jefferson City, MO 65102

ARCHITECTURAL/HISTORIC INVENTORY FORM

1627 SUBLETTE AV

LOCATION MAP (include north arrow):

SITE MAP/PLAN (include north arrow):

Insert photograph of primary structure on property:

Photo 1:

Photo 2:

Description:

Description:

Date:

CD No.:

Image No.

Date:

CD No.:

Image No.

Photographer:

Main Photo: Images2012\CompleteSurveyPhotos\Sublette1627.jpg



ARCHITECTURAL/HISTORIC INVENTORY FORM

1627 SUBLETTE AV

21.(cont.) History:and significance. Expand box as necessary or add continuation pages.

22. (cont.) Sources of information. Expand box as necessary or add continuation pages.

40. (cont.) Description of environment and outbuilding. Expand box as necessary or add continuation pages.

41. (cont.) Description of primary resource. Expand box as necessary, or add continuation pages.

Simple one-story variegated brick front office with small canopy over entry. Canopy has hoop pattern on posts. Building behind is concrete block with glass block windows.



YORK

1098

AMF Electrical
Contractors, Inc.

RESERVED
PARKING

RESERVED
PARKING





ARCHITECTURAL/HISTORIC INVENTORY FORM

1. Survey no. SLC-AS-047	2. Survey name: Thematic Survey of Midcentury Modern Movement Nonresidential Architecture in St. Louis		
3. County: St. Louis [Independent City]	4. Address: 1631 SUBLETTE AV		
Alternate address if applicable			
5. City/State: St. Louis [Independent City], M	6. UTM:	or: LAT	7. Township/Range/Section: T: R: S: N/A
8. Historic Name (if known):		9. Present/other name (if known):	
10. Ownership:	11a. Historic Use (if known):	11b. Current Use:	

HISTORICAL DATA

12. Construction date: Major addition/alteration date:	1961	15. Architect:	18. Previously surveyed? <input type="checkbox"/> Cite survey name in box 22 cont. (page 3)
13. Significant date/period:		16. Builder/contractor:	
14. Area(s) of significance:		17. Original or significant owner:	19. On National Register? Cite nomination name in box 22 cont. (page 3)
			20. National Register eligible?
21. History and significance on continuation page. <input type="checkbox"/>			Historic District Potential? <input type="checkbox"/>
	22. Sources of information on continuation page. <input type="checkbox"/>		Name of Potential District?

ARCHITECTURAL INFORMATION

23. Category of Property:	30. Roof Material:	37. Windows: Type:
		Panes
24. Vernacular or property type: Industrial/Warehouse	31. Chimney placement:	38. Acreage (rural): Visible from public road? <input type="checkbox"/>
25. Architectural style: Modern Movements	32. Structural system:	39. Changes: (describe in box 41 cont.)
26. Plan Shape:	33. Exterior wall cladding:	<input type="checkbox"/> Addition Date(s)
27. Number of Stories:	34. Foundation Material:	<input type="checkbox"/> Altered Date(s)
		<input type="checkbox"/> Moved Date(s)
		<input type="checkbox"/> Other Date(s)
28. No. of bays (1st floor)	35. Basement type:	Endangered by:
29. Roof Type:	36. Front Porch Type:	40. No. outbuildings (describe in box 40 cont.):
		41. Further description of building features and associated resources on continuation page. <input type="checkbox"/>

OTHER

42. Current Owner/address: CACCIATORE, MARGIE TR	43. Inventory form prepared by (name):	44. Survey date:
5441 DEMPSEY AV ST LOUIS MO 63110	Additional Information/revisions by:	45. Date of revisions:
FOR SHPO USE:		Survey Category: <input type="checkbox"/> RLS <input type="checkbox"/> ILS <input type="checkbox"/> Significant Properties List

Date entered in inventory:	Level of survey: <input type="checkbox"/> reconnaissance <input type="checkbox"/> intensive	Additional research? <input type="checkbox"/> yes <input type="checkbox"/> no
National Register Status: <input type="checkbox"/> listed <input type="checkbox"/> in listed district	Other:	
Name:		
<input type="checkbox"/> pending listing <input type="checkbox"/> not eligible <input type="checkbox"/> eligible(district) <input type="checkbox"/> eligible (individually) <input type="checkbox"/> not determined		



ARCHITECTURAL/HISTORIC INVENTORY FORM

1631 SUBLETTE AV

LOCATION MAP (include north arrow):

SITE MAP/PLAN (include north arrow):

Insert photograph of primary structure on property:

Photo 1:

Photo 2:

Description:

Description:

Date:

CD No.:

Image No.

Date:

CD No.:

Image No.

Photographer:

Main Photo: Images2012\CompleteSurveyPhotos\Sublette1631.jpg



ARCHITECTURAL/HISTORIC INVENTORY FORM

1631 SUBLETTE AV

21.(cont.) History:and significance. Expand box as necessary or add continuation pages.

22. (cont.) Sources of information. Expand box as necessary or add continuation pages.

40. (cont.) Description of environment and outbuilding. Expand box as necessary or add continuation pages.

41. (cont.) Description of primary resource. Expand box as necessary, or add continuation pages.

Two-story brick front building with office and industrial use. Variegated brick header rows, buff brick stretcher courses between 3-light windows. Large vehicular opening to one side of façade. Projecting metal canopy over entry and windows at 1st floor.





ARCHITECTURAL/HISTORIC INVENTORY FORM

1. Survey no. SLC-AS-047		2. Survey name: Thematic Survey of Midcentury Modern Movement Nonresidential Architecture in St. Louis	
3. County: St. Louis [Independent City]		4. Address: 1637 SUBLETTE AV	
Alternate address if applicable			
5. City/State: St. Louis [Independent City], M		6. UTM: LAT LONG:	7. Township/Range/Section: T: R: S: N/A
8. Historic Name (if known):		9. Present/other name (if known):	
10. Ownership:	11a. Historic Use (if known):	11b. Current Use:	

HISTORICAL DATA

12. Construction date: Major addition/alteration date:	1962	15. Architect:	18. Previously surveyed? <input type="checkbox"/> Cite survey name in box 22 cont. (page 3)
13. Significant date/period:		16. Builder/contractor:	19. On National Register? Cite nomination name in box 22 cont. (page 3)
14. Area(s) of significance:		17. Original or significant owner:	20. National Register eligible?
21. History and significance on continuation page. <input type="checkbox"/>		22. Sources of information on continuation page. <input type="checkbox"/>	Historic District Potential? <input type="checkbox"/> Name of Potential District?

ARCHITECTURAL INFORMATION

23. Category of Property:	30. Roof Material:	37. Windows: Type:
24. Vernacular or property type: Office in Front of Other Use	31. Chimney placement:	Panes
25. Architectural style: Modern Movements	32. Structural system:	38. Acreage (rural): Visible from public road? <input type="checkbox"/>
26. Plan Shape:	33. Exterior wall cladding:	39. Changes: (describe in box 41 cont.) <input type="checkbox"/> Addition Date(s): <input type="checkbox"/> Altered Date(s): <input type="checkbox"/> Moved Date(s): <input type="checkbox"/> Other Date(s):
27. Number of Stories:	34. Foundation Material:	Endangered by:
28. No. of bays (1st floor)	35. Basement type:	40. No. outbuildings (describe in box 40 cont.):
29. Roof Type:	36. Front Porch Type:	41. Further description of building features and associated resources on continuation page. <input type="checkbox"/>

OTHER

42. Current Owner/address: CACCIATORE, MARGIE C TR	43. Inventory form prepared by (name):	44. Survey date:
5441 DEMPSEY AV ST LOUIS MO 63110	Additional Information/revisions by:	45. Date of revisions:
FOR SHPO USE:		Survey Category: <input type="checkbox"/> RLS <input type="checkbox"/> ILS <input type="checkbox"/> Significant Properties List

Date entered in inventory:	Level of survey: <input type="checkbox"/> reconnaissance <input type="checkbox"/> intensive	Additional research? <input type="checkbox"/> yes <input type="checkbox"/> no
National Register Status: <input type="checkbox"/> listed <input type="checkbox"/> in listed district	Other:	
Name:		
<input type="checkbox"/> pending listing <input type="checkbox"/> not eligible <input type="checkbox"/> eligible(district) <input type="checkbox"/> eligible (individually) <input type="checkbox"/> not determined		



ARCHITECTURAL/HISTORIC INVENTORY FORM

1637 SUBLETTE AV

LOCATION MAP (include north arrow):

SITE MAP/PLAN (include north arrow):

Insert photograph of primary structure on property:

Photo 1:

Photo 2:

Description:

Description:

Date:

CD No.:

Image No.

Date:

CD No.:

Image No.

Photographer:

Main Photo: Images2012\CompleteSurveyPhotos\Sublette1637.jpg



ARCHITECTURAL/HISTORIC INVENTORY FORM

1637 SUBLETTE AV

21.(cont.) History:and significance. Expand box as necessary or add continuation pages.

22. (cont.) Sources of information. Expand box as necessary or add continuation pages.

40. (cont.) Description of environment and outbuilding. Expand box as necessary or add continuation pages.

41. (cont.) Description of primary resource. Expand box as necessary, or add continuation pages.

Small red brick office in front of industrial use. Small windows which have been replaced sit in a concrete frame. Entry bay has concrete trim, extends slightly past the roofline and is created of stretcher courses interrupted by a central veritcal header row.





ARCHITECTURAL/HISTORIC INVENTORY FORM

1. Survey no. SLC-AS-047	2. Survey name: Thematic Survey of Midcentury Modern Movement Nonresidential Architecture in St. Louis		
3. County: St. Louis [Independent City]	4. Address: 1701 SUBLETTE AV		
Alternate address if applicable			
5. City/State: St. Louis [Independent City], M	6. UTM:	or: LAT	7. Township/Range/Section: T: R: S: N/A
8. Historic Name (if known):		9. Present/other name (if known):	
10. Ownership:		11a. Historic Use (if known):	11b. Current Use:

HISTORICAL DATA

12. Construction date: Major addition/alteration date:	1962	15. Architect:	18. Previously surveyed? <input type="checkbox"/> Cite survey name in box 22 cont. (page 3)
13. Significant date/period:		16. Builder/contractor:	19. On National Register? Cite nomination name in box 22 cont. (page 3)
14. Area(s) of significance:		17. Original or significant owner:	20. National Register eligible?
21. History and significance on continuation page. <input type="checkbox"/>		22. Sources of information on continuation page. <input type="checkbox"/>	Historic District Potential? <input type="checkbox"/> Name of Potential District?

ARCHITECTURAL INFORMATION

23. Category of Property:	30. Roof Material:	37. Windows: Type:
24. Vernacular or property type: Office in Front of Other Use	31. Chimney placement:	Panes
25. Architectural style: Modern Movements	32. Structural system:	38. Acreage (rural): Visible from public road? <input type="checkbox"/>
26. Plan Shape:	33. Exterior wall cladding:	39. Changes: (describe in box 41 cont.) <input type="checkbox"/> Addition Date(s): <input type="checkbox"/> Altered Date(s): <input type="checkbox"/> Moved Date(s): <input type="checkbox"/> Other Date(s):
27. Number of Stories:	34. Foundation Material:	Endangered by:
28. No. of bays (1st floor)	35. Basement type:	40. No. outbuildings (describe in box 40 cont.):
29. Roof Type:	36. Front Porch Type:	41. Further description of building features and associated resources on continuation page. <input type="checkbox"/>

OTHER

42. Current Owner/address: GRACE PROPERTIES LLC	43. Inventory form prepared by (name):	44. Survey date:
1627 SUBLETTE AV ST LOUIS MO 63110	Additional Information/revisions by:	45. Date of revisions:
FOR SHPO USE:		Survey Category: <input type="checkbox"/> RLS <input type="checkbox"/> ILS <input type="checkbox"/> Significant Properties List

Date entered in inventory:	Level of survey: <input type="checkbox"/> reconnaissance <input type="checkbox"/> intensive	Additional research? <input type="checkbox"/> yes <input type="checkbox"/> no
National Register Status: <input type="checkbox"/> listed <input type="checkbox"/> in listed district	Other:	
Name:		
<input type="checkbox"/> pending listing <input type="checkbox"/> not eligible <input type="checkbox"/> eligible(district) <input type="checkbox"/> eligible (individually) <input type="checkbox"/> not determined		



ARCHITECTURAL/HISTORIC INVENTORY FORM

1701 SUBLETTE AV

LOCATION MAP (include north arrow):

SITE MAP/PLAN (include north arrow):

Insert photograph of primary structure on property:

Photo 1:

Photo 2:

Description:

Description:

Date:

CD No.:

Image No.

Date:

CD No.:

Image No.

Photographer:

Main Photo: Images2012\CompleteSurveyPhotos\Sublette1701.jpg



ARCHITECTURAL/HISTORIC INVENTORY FORM

1701 SUBLETTE AV

21.(cont.) History:and significance. Expand box as necessary or add continuation pages.

22. (cont.) Sources of information. Expand box as necessary or add continuation pages.

40. (cont.) Description of environment and outbuilding. Expand box as necessary or add continuation pages.

41. (cont.) Description of primary resource. Expand box as necessary, or add continuation pages.

Small plain gable front office with few openings. Larger gabled metal industrial building behind.



1701

RESERVED
PARKING

HANDICAPPED
PARKING

3.4
4X4
SPORT ROAD



ARCHITECTURAL/HISTORIC INVENTORY FORM

1. Survey no. SLC-AS-047	2. Survey name: Thematic Survey of Midcentury Modern Movement Nonresidential Architecture in St. Louis		
3. County: St. Louis [Independent City]	4. Address: 1709 SUBLETTE AV		
Alternate address if applicable			
5. City/State: St. Louis [Independent City], M	6. UTM:	or: LAT	7. Township/Range/Section: T: R: S: N/A
8. Historic Name (if known):		9. Present/other name (if known):	
10. Ownership:		11a. Historic Use (if known):	11b. Current Use:

HISTORICAL DATA

12. Construction date: Major addition/alteration date:	1958	15. Architect:	18. Previously surveyed? <input type="checkbox"/> Cite survey name in box 22 cont. (page 3)
13. Significant date/period:		16. Builder/contractor:	19. On National Register? Cite nomination name in box 22 cont. (page 3)
14. Area(s) of significance:		17. Original or significant owner:	20. National Register eligible?
21. History and significance on continuation page. <input type="checkbox"/>		22. Sources of information on continuation page. <input type="checkbox"/>	Historic District Potential? <input type="checkbox"/> Name of Potential District?

ARCHITECTURAL INFORMATION

23. Category of Property:	30. Roof Material:	37. Windows: Type:
24. Vernacular or property type: Office in Front of Other Use	31. Chimney placement:	Panes
25. Architectural style: Modern Movements	32. Structural system:	38. Acreage (rural): Visible from public road? <input type="checkbox"/>
26. Plan Shape:	33. Exterior wall cladding:	39. Changes: (describe in box 41 cont.) <input type="checkbox"/> Addition Date(s) <input type="checkbox"/> Altered Date(s) <input type="checkbox"/> Moved Date(s) <input type="checkbox"/> Other Date(s)
27. Number of Stories:	34. Foundation Material:	Endangered by:
28. No. of bays (1st floor)	35. Basement type:	40. No. outbuildings (describe in box 40 cont.):
29. Roof Type:	36. Front Porch Type:	41. Further description of building features and associated resources on continuation page. <input type="checkbox"/>

OTHER

42. Current Owner/address: S J C INC	43. Inventory form prepared by (name):	44. Survey date:
1717 SUBLETTE AV ST LOUIS MO 63110	Additional Information/revisions by:	45. Date of revisions:
FOR SHPO USE:		Survey Category: <input type="checkbox"/> RLS <input type="checkbox"/> ILS <input type="checkbox"/> Significant Properties List

Date entered in inventory:	Level of survey: <input type="checkbox"/> reconnaissance <input type="checkbox"/> intensive	Additional research? <input type="checkbox"/> yes <input type="checkbox"/> no
National Register Status: <input type="checkbox"/> listed <input type="checkbox"/> in listed district	Other:	
Name:		
<input type="checkbox"/> pending listing <input type="checkbox"/> not eligible <input type="checkbox"/> eligible(district) <input type="checkbox"/> eligible (individually) <input type="checkbox"/> not determined		



ARCHITECTURAL/HISTORIC INVENTORY FORM

1709 SUBLETTE AV

LOCATION MAP (include north arrow):

SITE MAP/PLAN (include north arrow):

Insert photograph of primary structure on property:

Photo 1:

Photo 2:

Description:

Description:

Date:

CD No.:

Image No.

Date:

CD No.:

Image No.

Photographer:

Main Photo: Images2012\CompleteSurveyPhotos\Sublette1709.jpg



ARCHITECTURAL/HISTORIC INVENTORY FORM

1709 SUBLETTE AV

21.(cont.) History:and significance. Expand box as necessary or add continuation pages.

22. (cont.) Sources of information. Expand box as necessary or add continuation pages.

40. (cont.) Description of environment and outbuilding. Expand box as necessary or add continuation pages.

41. (cont.) Description of primary resource. Expand box as necessary, or add continuation pages.

Small rectangular office with side entry. Interesting flared metal canopy over door. Large semi-circular roof concrete block industrial building attached behind.





ARCHITECTURAL/HISTORIC INVENTORY FORM

1. Survey no. SLC-AS-047	2. Survey name: Thematic Survey of Midcentury Modern Movement Nonresidential Architecture in St. Louis		
3. County: St. Louis [Independent City]	4. Address: 1720 SUBLETTE AV		
Alternate address if applicable			
5. City/State: St. Louis [Independent City], M	6. UTM:	or: LAT	7. Township/Range/Section: T: R: S: N/A
8. Historic Name (if known):		9. Present/other name (if known):	
10. Ownership:		11a. Historic Use (if known):	11b. Current Use:

HISTORICAL DATA

12. Construction date: Major addition/alteration date:	1965	15. Architect:	18. Previously surveyed? <input type="checkbox"/> Cite survey name in box 22 cont. (page 3)
13. Significant date/period:		16. Builder/contractor:	19. On National Register? Cite nomination name in box 22 cont. (page 3)
14. Area(s) of significance:		17. Original or significant owner:	20. National Register eligible?
21. History and significance on continuation page. <input type="checkbox"/>		22. Sources of information on continuation page. <input type="checkbox"/>	Historic District Potential? <input type="checkbox"/> Name of Potential District?

ARCHITECTURAL INFORMATION

23. Category of Property:	30. Roof Material:	37. Windows: Type:
24. Vernacular or property type: Industrial/Warehouse	31. Chimney placement:	Panes
25. Architectural style: Modern Movements	32. Structural system:	38. Acreage (rural): Visible from public road? <input type="checkbox"/>
26. Plan Shape:	33. Exterior wall cladding:	39. Changes: (describe in box 41 cont.) <input type="checkbox"/> Addition Date(s): <input type="checkbox"/> Altered Date(s): <input type="checkbox"/> Moved Date(s): <input type="checkbox"/> Other Date(s):
27. Number of Stories:	34. Foundation Material:	Endangered by:
28. No. of bays (1st floor)	35. Basement type:	40. No. outbuildings (describe in box 40 cont.):
29. Roof Type:	36. Front Porch Type:	41. Further description of building features and associated resources on continuation page. <input type="checkbox"/>

OTHER

42. Current Owner/address: ALLIED HEALTHCARE PRODUCTS INC	43. Inventory form prepared by (name):	44. Survey date:
1720 SUBLETTE AVE ST LOUIS MO 63110	Additional Information/revisions by:	45. Date of revisions:
FOR SHPO USE:		Survey Category: <input type="checkbox"/> RLS <input type="checkbox"/> ILS <input type="checkbox"/> Significant Properties List

Date entered in inventory:	Level of survey: <input type="checkbox"/> reconnaissance <input type="checkbox"/> intensive	Additional research? <input type="checkbox"/> yes <input type="checkbox"/> no
National Register Status: <input type="checkbox"/> listed <input type="checkbox"/> in listed district	Other:	
Name:		
<input type="checkbox"/> pending listing <input type="checkbox"/> not eligible <input type="checkbox"/> eligible(district) <input type="checkbox"/> eligible (individually) <input type="checkbox"/> not determined		



ARCHITECTURAL/HISTORIC INVENTORY FORM

1720 SUBLETTE AV

LOCATION MAP (include north arrow):

SITE MAP/PLAN (include north arrow):

Insert photograph of primary structure on property:

Photo 1:

Photo 2:

Description:

Description:

Date:

CD No.:

Image No.

Date:

CD No.:

Image No.

Photographer:

Main Photo: Images2012\CompleteSurveyPhotos\Sublette1720.jpg



ARCHITECTURAL/HISTORIC INVENTORY FORM

1720 SUBLETTE AV

21.(cont.) History:and significance. Expand box as necessary or add continuation pages.

22. (cont.) Sources of information. Expand box as necessary or add continuation pages.

40. (cont.) Description of environment and outbuilding. Expand box as necessary or add continuation pages.

41. (cont.) Description of primary resource. Expand box as necessary, or add continuation pages.

Very large one-story concrete block industrial building. Painted. Metal awning at rear.









ARCHITECTURAL/HISTORIC INVENTORY FORM

1. Survey no. SLC-AS-047		2. Survey name: Thematic Survey of Midcentury Modern Movement Nonresidential Architecture in St. Louis	
3. County: St. Louis [Independent City]		4. Address: 3301 SUBLETTE AV	
Alternate address if applicable			
5. City/State: St. Louis [Independent City], M		6. UTM: LAT LONG:	7. Township/Range/Section: T: R: S: N/A
8. Historic Name (if known):		9. Present/other name (if known):	
10. Ownership:	11a. Historic Use (if known):	11b. Current Use:	

HISTORICAL DATA

12. Construction date: Major addition/alteration date:	1960	15. Architect:	18. Previously surveyed? <input type="checkbox"/> Cite survey name in box 22 cont. (page 3)
13. Significant date/period:		16. Builder/contractor:	19. On National Register? Cite nomination name in box 22 cont. (page 3)
14. Area(s) of significance:		17. Original or significant owner:	20. National Register eligible?
21. History and significance on continuation page. <input type="checkbox"/>		22. Sources of information on continuation page. <input type="checkbox"/>	Historic District Potential? <input type="checkbox"/> Name of Potential District?

ARCHITECTURAL INFORMATION

23. Category of Property:	30. Roof Material:	37. Windows: Type:
24. Vernacular or property type: Gas Station	31. Chimney placement:	Panes
25. Architectural style: Modern Movements	32. Structural system:	38. Acreage (rural): Visible from public road? <input type="checkbox"/>
26. Plan Shape:	33. Exterior wall cladding:	39. Changes: (describe in box 41 cont.) <input type="checkbox"/> Addition Date(s): <input type="checkbox"/> Altered Date(s): <input type="checkbox"/> Moved Date(s): <input type="checkbox"/> Other Date(s):
27. Number of Stories:	34. Foundation Material:	Endangered by:
28. No. of bays (1st floor)	35. Basement type:	40. No. outbuildings (describe in box 40 cont.):
29. Roof Type:	36. Front Porch Type:	41. Further description of building features and associated resources on continuation page. <input type="checkbox"/>

OTHER

42. Current Owner/address: HARTMANN, MARK	43. Inventory form prepared by (name):	44. Survey date:
5701 DOGWOOD HIGH RIDGE MO 63049	Additional Information/revisions by:	45. Date of revisions:
FOR SHPO USE:		Survey Category: <input type="checkbox"/> RLS <input type="checkbox"/> ILS <input type="checkbox"/> Significant Properties List

Date entered in inventory:	Level of survey: <input type="checkbox"/> reconnaissance <input type="checkbox"/> intensive	Additional research? <input type="checkbox"/> yes <input type="checkbox"/> no
National Register Status: <input type="checkbox"/> listed <input type="checkbox"/> in listed district	Other:	
Name:		
<input type="checkbox"/> pending listing <input type="checkbox"/> not eligible <input type="checkbox"/> eligible(district) <input type="checkbox"/> eligible (individually) <input type="checkbox"/> not determined		



ARCHITECTURAL/HISTORIC INVENTORY FORM

3301 SUBLETTE AV

LOCATION MAP (include north arrow):

SITE MAP/PLAN (include north arrow):

Insert photograph of primary structure on property:

Photo 1:

Photo 2:

Description:

Description:

Date:

CD No.:

Image No.

Date:

CD No.:

Image No.

Photographer:

Main Photo: Images2012\CompleteSurveyPhotos\Sublette3301.jpg



ARCHITECTURAL/HISTORIC INVENTORY FORM

3301 SUBLETTE AV

21.(cont.) History:and significance. Expand box as necessary or add continuation pages.

22. (cont.) Sources of information. Expand box as necessary or add continuation pages.

40. (cont.) Description of environment and outbuilding. Expand box as necessary or add continuation pages.

41. (cont.) Description of primary resource. Expand box as necessary, or add continuation pages.

Hartmann's Auto center; 2-story part with office at the base; vvehicular repar bays in 1-story part; painted white and so materials hard to see; ashlar stone piers and some facing;



★ HARTMANN'S ★
AUTO CENTER, INC.
24 Hr. Towing
Complete Auto Repair - Diagnostic - Body Work
2301 Suddette Ave. S. Fyler
(314) 352-3372

Tire-Shop
Service Center

Wing Ting
Long Towing
(314) 352-3372



ARCHITECTURAL/HISTORIC INVENTORY FORM

1. Survey no. SLC-AS-047		2. Survey name: Thematic Survey of Midcentury Modern Movement Nonresidential Architecture in St. Louis	
3. County: St. Louis [Independent City]		4. Address: 2576 W SULLIVAN AV	
Alternate address if applicable			
5. City/State: St. Louis [Independent City], M		6. UTM: LAT LONG:	7. Township/Range/Section: T: R: S: N/A
8. Historic Name (if known):		9. Present/other name (if known):	
10. Ownership:	11a. Historic Use (if known):	11b. Current Use:	

HISTORICAL DATA

12. Construction date: Major addition/alteration date:	1954	15. Architect:	18. Previously surveyed? <input type="checkbox"/> Cite survey name in box 22 cont. (page 3)
13. Significant date/period:		16. Builder/contractor:	19. On National Register? Cite nomination name in box 22 cont. (page 3)
14. Area(s) of significance:		17. Original or significant owner:	20. National Register eligible?
21. History and significance on continuation page. <input type="checkbox"/>		22. Sources of information on continuation page. <input type="checkbox"/>	Historic District Potential? <input type="checkbox"/> Name of Potential District?

ARCHITECTURAL INFORMATION

23. Category of Property:	30. Roof Material:	37. Windows: Type:
24. Vernacular or property type: 1-Story Commercial	31. Chimney placement:	Panes
25. Architectural style: Modern Movements	32. Structural system:	38. Acreage (rural): Visible from public road? <input type="checkbox"/>
26. Plan Shape:	33. Exterior wall cladding:	39. Changes: (describe in box 41 cont.) <input type="checkbox"/> Addition Date(s): <input type="checkbox"/> Altered Date(s): <input type="checkbox"/> Moved Date(s): <input type="checkbox"/> Other Date(s):
27. Number of Stories:	34. Foundation Material:	Endangered by:
28. No. of bays (1st floor)	35. Basement type:	40. No. outbuildings (describe in box 40 cont.):
29. Roof Type:	36. Front Porch Type:	41. Further description of building features and associated resources on continuation page. <input type="checkbox"/>

OTHER

42. Current Owner/address: LATHAN, D.C. & DIAN	43. Inventory form prepared by (name):	44. Survey date:
1133 GLENSIDE LAWN ST LOUIS MO 63130	Additional Information/revisions by:	45. Date of revisions:
FOR SHPO USE:		Survey Category: <input type="checkbox"/> RLS <input type="checkbox"/> ILS <input type="checkbox"/> Significant Properties List

Date entered in inventory:	Level of survey: <input type="checkbox"/> reconnaissance <input type="checkbox"/> intensive	Additional research? <input type="checkbox"/> yes <input type="checkbox"/> no
National Register Status: <input type="checkbox"/> listed <input type="checkbox"/> in listed district	Other:	
Name:		
<input type="checkbox"/> pending listing <input type="checkbox"/> not eligible <input type="checkbox"/> eligible(district) <input type="checkbox"/> eligible (individually) <input type="checkbox"/> not determined		



ARCHITECTURAL/HISTORIC INVENTORY FORM

2576 W SULLIVAN AV

LOCATION MAP (include north arrow):	SITE MAP/PLAN (include north arrow):

Insert photograph of primary structure on property:

Photo 1:	Photo 2:
Description:	Description:
Date: CD No.: Image No.	Date: CD No.: Image No.
Photographer:	
Main Photo:	Images2012\CompleteSurveyPhotos\SullivanW2576.JPG



ARCHITECTURAL/HISTORIC INVENTORY FORM

2576 W SULLIVAN AV

21.(cont.) History:and significance. Expand box as necessary or add continuation pages.

22. (cont.) Sources of information. Expand box as necessary or add continuation pages.

40. (cont.) Description of environment and outbuilding. Expand box as necessary or add continuation pages.

41. (cont.) Description of primary resource. Expand box as necessary, or add continuation pages.

Concrete block construction. No elaboration



LATHAN'S 
HEATING AND COOLING
ph. 621-2566 or 606-4719

COMMERCIAL & RESIDENTIAL
REFRIGERATION - DUCT WORK
SERVICE & INSTALLATION

2576

LATHAN'S
HEATING/COOLING
621-2566 606-4719



ARCHITECTURAL/HISTORIC INVENTORY FORM

1. Survey no. SLC-AS-047		2. Survey name: Thematic Survey of Modern Movement Architecture in St. Louis	
3. County: St. Louis [Independent City]		4. Address: 1701-5 SULPHUR AV	
Alternate address if applicable			
5. City/State: St. Louis [Independent City], M		6. UTM: LAT	7. Township/Range/Section: T: R: S: N/A
8. Historic Name (if known):		9. Present/other name (if known):	
10. Ownership:	11a. Historic Use (if known):	11b. Current Use:	

HISTORICAL DATA

12. Construction date: Major addition/alteration date:	1947	15. Architect:	18. Previously surveyed? <input type="checkbox"/> Cite survey name in box 22 cont. (page 3)
13. Significant date/period:		16. Builder/contractor:	19. On National Register? Cite nomination name in box 22 cont. (page 3)
14. Area(s) of significance:		17. Original or significant owner:	20. National Register eligible?
21. History and significance on continuation page. <input type="checkbox"/>		22. Sources of information on continuation page. <input type="checkbox"/>	Historic District Potential? <input type="checkbox"/> Name of Potential District?

ARCHITECTURAL INFORMATION

23. Category of Property:	30. Roof Material:	37. Windows: Type:
24. Vernacular or property type: Industrial/Warehouse	31. Chimney placement:	Panes
25. Architectural style: Modern Movements	32. Structural system:	38. Acreage (rural): Visible from public road? <input type="checkbox"/>
26. Plan Shape:	33. Exterior wall cladding:	39. Changes: (describe in box 41 cont.) <input type="checkbox"/> Addition Date(s): <input type="checkbox"/> Altered Date(s): <input type="checkbox"/> Moved Date(s): <input type="checkbox"/> Other Date(s):
27. Number of Stories:	34. Foundation Material:	Endangered by:
28. No. of bays (1st floor)	35. Basement type:	40. No. outbuildings (describe in box 40 cont.):
29. Roof Type:	36. Front Porch Type:	41. Further description of building features and associated resources on continuation page. <input type="checkbox"/>

OTHER

42. Current Owner/address: HOLLORAN PROPERTIES LLC	43. Inventory form prepared by (name):	44. Survey date:
5423 NORTHRUP AV ST LOUIS MO 63110	Additional Information/revisions by:	45. Date of revisions:
FOR SHPO USE:		Survey Category: <input type="checkbox"/> RLS <input type="checkbox"/> ILS <input type="checkbox"/> Significant Properties List

Date entered in inventory:	Level of survey: <input type="checkbox"/> reconnaissance <input type="checkbox"/> intensive	Additional research? <input type="checkbox"/> yes <input type="checkbox"/> no
National Register Status: <input type="checkbox"/> listed <input type="checkbox"/> in listed district	Other:	
Name:		
<input type="checkbox"/> pending listing <input type="checkbox"/> not eligible <input type="checkbox"/> eligible(district) <input type="checkbox"/> eligible (individually) <input type="checkbox"/> not determined		



ARCHITECTURAL/HISTORIC INVENTORY FORM

1701-5 SULPHUR AV

LOCATION MAP (include north arrow):

SITE MAP/PLAN (include north arrow):

Insert photograph of primary structure on property:

Photo 1:

Photo 2:

Description:

Description:

Date:

CD No.:

Image No.

Date:

CD No.:

Image No.

Photographer:

Main Photo: Images2012\CompleteSurveyPhotos\Sulphur1701.jpg



ARCHITECTURAL/HISTORIC INVENTORY FORM

1701-5 SULPHUR AV

21.(cont.) History:and significance. Expand box as necessary or add continuation pages.

22. (cont.) Sources of information. Expand box as necessary or add continuation pages.

40. (cont.) Description of environment and outbuilding. Expand box as necessary or add continuation pages.

41. (cont.) Description of primary resource. Expand box as necessary, or add continuation pages.

One-story attached metal buildings. One with a semi-circular roof, two with gable roofs. One contains office area. At other end of building is small two-story section with ribbon windows at top.





ARCHITECTURAL/HISTORIC INVENTORY FORM

1. Survey no. SLC-AS-047		2. Survey name: Thematic Survey of Modern Movement Architecture in St. Louis	
3. County: St. Louis [Independent City]		4. Address: 1900 SULPHUR AV	
Alternate address if applicable			
5. City/State: St. Louis [Independent City], M		6. UTM: LAT LONG:	7. Township/Range/Section: T: R: S: N/A
8. Historic Name (if known):		9. Present/other name (if known):	
10. Ownership:	11a. Historic Use (if known):	11b. Current Use:	

HISTORICAL DATA

12. Construction date: Major addition/alteration date:	1946	15. Architect:	18. Previously surveyed? <input type="checkbox"/> Cite survey name in box 22 cont. (page 3)
13. Significant date/period:		16. Builder/contractor:	19. On National Register? Cite nomination name in box 22 cont. (page 3)
14. Area(s) of significance:		17. Original or significant owner:	20. National Register eligible?
21. History and significance on continuation page. <input type="checkbox"/>		22. Sources of information on continuation page. <input type="checkbox"/>	Historic District Potential? <input type="checkbox"/> Name of Potential District?

ARCHITECTURAL INFORMATION

23. Category of Property:	30. Roof Material:	37. Windows: Type:
24. Vernacular or property type: Office in Front of Other Use	31. Chimney placement:	Panes
25. Architectural style: Modern Movements	32. Structural system:	38. Acreage (rural): Visible from public road? <input type="checkbox"/>
26. Plan Shape:	33. Exterior wall cladding:	39. Changes: (describe in box 41 cont.) <input type="checkbox"/> Addition Date(s): <input type="checkbox"/> Altered Date(s): <input type="checkbox"/> Moved Date(s): <input type="checkbox"/> Other Date(s):
27. Number of Stories:	34. Foundation Material:	Endangered by:
28. No. of bays (1st floor)	35. Basement type:	40. No. outbuildings (describe in box 40 cont.):
29. Roof Type:	36. Front Porch Type:	41. Further description of building features and associated resources on continuation page. <input type="checkbox"/>

OTHER

42. Current Owner/address: METROPOLITAN ST LOUIS SEWER DIST	43. Inventory form prepared by (name):	44. Survey date:
		45. Date of revisions:
	Additional Information/revisions by:	
		Survey Category: <input type="checkbox"/> RLS <input type="checkbox"/> ILS <input type="checkbox"/> Significant Properties List

FOR SHPO USE:

Date entered in inventory:	Level of survey: <input type="checkbox"/> reconnaissance <input type="checkbox"/> intensive	Additional research? <input type="checkbox"/> yes <input type="checkbox"/> no
National Register Status: <input type="checkbox"/> listed <input type="checkbox"/> in listed district	Other:	
Name:		
<input type="checkbox"/> pending listing <input type="checkbox"/> not eligible <input type="checkbox"/> eligible(district) <input type="checkbox"/> eligible (individually) <input type="checkbox"/> not determined		



ARCHITECTURAL/HISTORIC INVENTORY FORM

1900 SULPHUR AV

LOCATION MAP (include north arrow):

SITE MAP/PLAN (include north arrow):

Insert photograph of primary structure on property:

Photo 1:

Photo 2:

Description:

Description:

Date:

CD No.:

Image No.

Date:

CD No.:

Image No.

Photographer:

Main Photo: Images2012\CompleteSurveyPhotos\Sulphur1900.jpg



ARCHITECTURAL/HISTORIC INVENTORY FORM

1900 SULPHUR AV

21.(cont.) History:and significance. Expand box as necessary or add continuation pages.

22. (cont.) Sources of information. Expand box as necessary or add continuation pages.

40. (cont.) Description of environment and outbuilding. Expand box as necessary or add continuation pages.

41. (cont.) Description of primary resource. Expand box as necessary, or add continuation pages.

One-story brick building with office at front and industrial/warehouse at rear of building. Projecting metal and glass entry vestibule. Windows bays slightly recessed with colorful mosaic panels above the windows. Behind office area are vehicular doors and tripartite windows. Original congregation was Ephesus 7th Day Adventist. Brown brick front façade with two gothic windows and art-glass.





ARCHITECTURAL/HISTORIC INVENTORY FORM

1. Survey no. SLC-AS-047	2. Survey name: Thematic Survey of Midcentury Modern Movement Nonresidential Architecture in St. Louis		
3. County: St. Louis [Independent City]	4. Address: 4601-21 SULPHUR AV		
Alternate address if applicable			
5. City/State: St. Louis [Independent City], M	6. UTM:	or: LAT	7. Township/Range/Section: T: R: S: N/A
8. Historic Name (if known):		9. Present/other name (if known):	
10. Ownership:	11a. Historic Use (if known):	11b. Current Use:	

HISTORICAL DATA

12. Construction date: Major addition/alteration date:	1960	15. Architect:	18. Previously surveyed? <input type="checkbox"/> Cite survey name in box 22 cont. (page 3)
13. Significant date/period:		16. Builder/contractor:	
14. Area(s) of significance:		17. Original or significant owner:	19. On National Register? Cite nomination name in box 22 cont. (page 3)
			20. National Register eligible?
21. History and significance on continuation page. <input type="checkbox"/>		22. Sources of information on continuation page. <input type="checkbox"/>	Historic District Potential? <input type="checkbox"/> Name of Potential District?

ARCHITECTURAL INFORMATION

23. Category of Property:	30. Roof Material:	37. Windows: Type:
24. Vernacular or property type: Church	31. Chimney placement:	Panes
25. Architectural style: Modern Movements	32. Structural system:	38. Acreage (rural): Visible from public road? <input type="checkbox"/>
26. Plan Shape:	33. Exterior wall cladding:	39. Changes: (describe in box 41 cont.) <input type="checkbox"/> Addition Date(s): <input type="checkbox"/> Altered Date(s): <input type="checkbox"/> Moved Date(s): <input type="checkbox"/> Other Date(s):
27. Number of Stories:	34. Foundation Material:	Endangered by:
28. No. of bays (1st floor)	35. Basement type:	40. No. outbuildings (describe in box 40 cont.):
29. Roof Type:	36. Front Porch Type:	41. Further description of building features and associated resources on continuation page. <input type="checkbox"/>

OTHER

42. Current Owner/address: CARROLLTON BANK	43. Inventory form prepared by (name):	44. Survey date:
10411 CLAYTON RD STE 4 ST LOUIS MO 63105	Additional Information/revisions by:	45. Date of revisions:
FOR SHPO USE:		Survey Category: <input type="checkbox"/> RLS <input type="checkbox"/> ILS <input type="checkbox"/> Significant Properties List

Date entered in inventory:	Level of survey: <input type="checkbox"/> reconnaissance <input type="checkbox"/> intensive	Additional research? <input type="checkbox"/> yes <input type="checkbox"/> no
National Register Status: <input type="checkbox"/> listed <input type="checkbox"/> in listed district	Other:	
Name:		
<input type="checkbox"/> pending listing <input type="checkbox"/> not eligible <input type="checkbox"/> eligible(district) <input type="checkbox"/> eligible (individually) <input type="checkbox"/> not determined		



ARCHITECTURAL/HISTORIC INVENTORY FORM

4601-21 SULPHUR AV

LOCATION MAP (include north arrow):

SITE MAP/PLAN (include north arrow):

Insert photograph of primary structure on property:

Photo 1:

Photo 2:

Description:

Description:

Date:

CD No.:

Image No.

Date:

CD No.:

Image No.

Photographer:

Main Photo: Images2012\CompleteSurveyPhotos\Sulphur4601.JPG



ARCHITECTURAL/HISTORIC INVENTORY FORM

4601-21 SULPHUR AV

21.(cont.) History:and significance. Expand box as necessary or add continuation pages.

22. (cont.) Sources of information. Expand box as necessary or add continuation pages.

40. (cont.) Description of environment and outbuilding. Expand box as necessary or add continuation pages.

41. (cont.) Description of primary resource. Expand box as necessary, or add continuation pages.

Former church now bank. Ionic pilaster collonade, brick quoins, decorate swag panels

CARROLLTON BANK

Totally FREE
Checking

5807





ARCHITECTURAL/HISTORIC INVENTORY FORM

1. Survey no. SLC-AS-047	2. Survey name: Thematic Survey of Midcentury Modern Movement Nonresidential Architecture in St. Louis		
3. County: St. Louis [Independent City]	4. Address: 4500 SWAN AV		
Alternate address if applicable			
5. City/State: St. Louis [Independent City], M	6. UTM:	or: LAT	7. Township/Range/Section: T: R: S: N/A
8. Historic Name (if known):		9. Present/other name (if known):	
10. Ownership:	11a. Historic Use (if known):	11b. Current Use:	

HISTORICAL DATA

12. Construction date: Major addition/alteration date:	1960	15. Architect:	18. Previously surveyed? <input type="checkbox"/> Cite survey name in box 22 cont. (page 3)
13. Significant date/period:		16. Builder/contractor:	
14. Area(s) of significance:		17. Original or significant owner:	19. On National Register? Cite nomination name in box 22 cont. (page 3)
			20. National Register eligible?
21. History and significance on continuation page. <input type="checkbox"/>		22. Sources of information on continuation page. <input type="checkbox"/>	Historic District Potential? <input type="checkbox"/> Name of Potential District?

ARCHITECTURAL INFORMATION

23. Category of Property:	30. Roof Material:	37. Windows: Type:
24. Vernacular or property type: Industrial/Warehouse	31. Chimney placement:	Panes
25. Architectural style: Modern Movements	32. Structural system:	38. Acreage (rural): Visible from public road? <input type="checkbox"/>
26. Plan Shape:	33. Exterior wall cladding:	39. Changes: (describe in box 41 cont.) <input type="checkbox"/> Addition Date(s): <input type="checkbox"/> Altered Date(s): <input type="checkbox"/> Moved Date(s): <input type="checkbox"/> Other Date(s):
27. Number of Stories:	34. Foundation Material:	Endangered by:
28. No. of bays (1st floor)	35. Basement type:	40. No. outbuildings (describe in box 40 cont.):
29. Roof Type:	36. Front Porch Type:	41. Further description of building features and associated resources on continuation page. <input type="checkbox"/>

OTHER

42. Current Owner/address: SSLJ LLC	43. Inventory form prepared by (name):	44. Survey date:
MAIL STOP 90 68 100 ST LOUIS MO 63105	Additional Information/revisions by:	45. Date of revisions:
FOR SHPO USE:		Survey Category: <input type="checkbox"/> RLS <input type="checkbox"/> ILS <input type="checkbox"/> Significant Properties List

Date entered in inventory:	Level of survey: <input type="checkbox"/> reconnaissance <input type="checkbox"/> intensive	Additional research? <input type="checkbox"/> yes <input type="checkbox"/> no
National Register Status: <input type="checkbox"/> listed <input type="checkbox"/> in listed district	Other:	
Name:		
<input type="checkbox"/> pending listing <input type="checkbox"/> not eligible <input type="checkbox"/> eligible(district) <input type="checkbox"/> eligible (individually) <input type="checkbox"/> not determined		



ARCHITECTURAL/HISTORIC INVENTORY FORM

4500 SWAN AV

LOCATION MAP (include north arrow):

SITE MAP/PLAN (include north arrow):

Insert photograph of primary structure on property:

Photo 1:

Photo 2:

Description:

Description:

Date:

CD No.:

Image No.

Date:

CD No.:

Image No.

Photographer:

Main Photo: Images2012\CompleteSurveyPhotos\Swan4500.JPG



ARCHITECTURAL/HISTORIC INVENTORY FORM

4500 SWAN AV

21.(cont.) History:and significance. Expand box as necessary or add continuation pages.

22. (cont.) Sources of information. Expand box as necessary or add continuation pages.

40. (cont.) Description of environment and outbuilding. Expand box as necessary or add continuation pages.

41. (cont.) Description of primary resource. Expand box as necessary, or add continuation pages.

office in front of warehouse. Office windows have been covered over. Warehouse is simple red brick with no unique detailing.





ARCHITECTURAL/HISTORIC INVENTORY FORM

1. Survey no. SLC-AS-047	2. Survey name: Thematic Survey of Midcentury Modern Movement Nonresidential Architecture in St. Louis		
3. County: St. Louis [Independent City]	4. Address: 4540 SWAN AV		
Alternate address if applicable			
5. City/State: St. Louis [Independent City], M	6. UTM:	or: LAT	7. Township/Range/Section: T: R: S: N/A
8. Historic Name (if known):		9. Present/other name (if known):	
10. Ownership:	11a. Historic Use (if known):	11b. Current Use:	

HISTORICAL DATA

12. Construction date: Major addition/alteration date:	1958	15. Architect:	18. Previously surveyed? <input type="checkbox"/> Cite survey name in box 22 cont. (page 3)
13. Significant date/period:		16. Builder/contractor:	
14. Area(s) of significance:		17. Original or significant owner:	19. On National Register? Cite nomination name in box 22 cont. (page 3)
21. History and significance on continuation page. <input type="checkbox"/>		22. Sources of information on continuation page. <input type="checkbox"/>	20. National Register eligible? Historic District Potential? <input type="checkbox"/> Name of Potential District?

ARCHITECTURAL INFORMATION

23. Category of Property:	30. Roof Material:	37. Windows: Type:
24. Vernacular or property type: Industrial/Warehouse	31. Chimney placement:	Panes
25. Architectural style: Modern Movements	32. Structural system:	38. Acreage (rural): Visible from public road? <input type="checkbox"/>
26. Plan Shape:	33. Exterior wall cladding:	39. Changes: (describe in box 41 cont.) <input type="checkbox"/> Addition Date(s): <input type="checkbox"/> Altered Date(s): <input type="checkbox"/> Moved Date(s): <input type="checkbox"/> Other Date(s):
27. Number of Stories:	34. Foundation Material:	Endangered by:
28. No. of bays (1st floor)	35. Basement type:	40. No. outbuildings (describe in box 40 cont.):
29. Roof Type:	36. Front Porch Type:	41. Further description of building features and associated resources on continuation page. <input type="checkbox"/>

OTHER

42. Current Owner/address: LORA & ASSOCIATES LLC	43. Inventory form prepared by (name):	44. Survey date:
11027 CHATEAU CHURA DR ST LOUIS MO 63128	Additional Information/revisions by:	45. Date of revisions:
FOR SHPO USE:		Survey Category: <input type="checkbox"/> RLS <input type="checkbox"/> ILS <input type="checkbox"/> Significant Properties List

Date entered in inventory:	Level of survey: <input type="checkbox"/> reconnaissance <input type="checkbox"/> intensive	Additional research? <input type="checkbox"/> yes <input type="checkbox"/> no
National Register Status: <input type="checkbox"/> listed <input type="checkbox"/> in listed district	Other:	
Name:		
<input type="checkbox"/> pending listing <input type="checkbox"/> not eligible <input type="checkbox"/> eligible(district) <input type="checkbox"/> eligible (individually) <input type="checkbox"/> not determined		



ARCHITECTURAL/HISTORIC INVENTORY FORM

4540 SWAN AV

LOCATION MAP (include north arrow):

SITE MAP/PLAN (include north arrow):

Insert photograph of primary structure on property:

Photo 1:

Photo 2:

Description:

Description:

Date:

CD No.:

Image No.

Date:

CD No.:

Image No.

Photographer:

Main Photo: Images2012\CompleteSurveyPhotos\Swan4540.JPG



ARCHITECTURAL/HISTORIC INVENTORY FORM

4540 SWAN AV

21.(cont.) History:and significance. Expand box as necessary or add continuation pages.

22. (cont.) Sources of information. Expand box as necessary or add continuation pages.

40. (cont.) Description of environment and outbuilding. Expand box as necessary or add continuation pages.

41. (cont.) Description of primary resource. Expand box as necessary, or add continuation pages.

Riverside Display Corp. Brown brick. Curved façade. Red brick panels between the windows. Cast concrete sills and lintels.





ARCHITECTURAL/HISTORIC INVENTORY FORM

1. Survey no. SLC-AS-047	2. Survey name: Thematic Survey of Midcentury Modern Movement Nonresidential Architecture in St. Louis		
3. County: St. Louis [Independent City]	4. Address: 743 SWERINGEN AV		
Alternate address if applicable			
5. City/State: St. Louis [Independent City], M	6. UTM:	or: LAT	7. Township/Range/Section: T: R: S: N/A
8. Historic Name (if known):		9. Present/other name (if known):	
10. Ownership:	11a. Historic Use (if known):	11b. Current Use:	

HISTORICAL DATA

12. Construction date: Major addition/alteration date:	1955	15. Architect:	18. Previously surveyed? <input type="checkbox"/> Cite survey name in box 22 cont. (page 3)
13. Significant date/period:		16. Builder/contractor:	19. On National Register? Cite nomination name in box 22 cont. (page 3)
14. Area(s) of significance:		17. Original or significant owner:	20. National Register eligible?
21. History and significance on continuation page. <input type="checkbox"/>		22. Sources of information on continuation page. <input type="checkbox"/>	Historic District Potential? <input type="checkbox"/> Name of Potential District?

ARCHITECTURAL INFORMATION

23. Category of Property:	30. Roof Material:	37. Windows: Type:
24. Vernacular or property type: Industrial/Warehouse	31. Chimney placement:	Panes
25. Architectural style: Modern Movements	32. Structural system:	38. Acreage (rural): Visible from public road? <input type="checkbox"/>
26. Plan Shape:	33. Exterior wall cladding:	39. Changes: (describe in box 41 cont.) <input type="checkbox"/> Addition Date(s): <input type="checkbox"/> Altered Date(s): <input type="checkbox"/> Moved Date(s): <input type="checkbox"/> Other Date(s):
27. Number of Stories:	34. Foundation Material:	Endangered by:
28. No. of bays (1st floor)	35. Basement type:	40. No. outbuildings (describe in box 40 cont.):
29. Roof Type:	36. Front Porch Type:	41. Further description of building features and associated resources on continuation page. <input type="checkbox"/>

OTHER

42. Current Owner/address: MAYFAIR & WOODCLIFF LLC C/O ALLAN GARDNER P O BOX 470367 ST LOUIS MO 63147	43. Inventory form prepared by (name): Additional Information/revisions by:	44. Survey date: 45. Date of revisions: Survey Category: <input type="checkbox"/> RLS <input type="checkbox"/> ILS <input type="checkbox"/> Significant Properties List
---	--	--

FOR SHPO USE:

Date entered in inventory:	Level of survey: <input type="checkbox"/> reconnaissance <input type="checkbox"/> intensive	Additional research? <input type="checkbox"/> yes <input type="checkbox"/> no
National Register Status: <input type="checkbox"/> listed <input type="checkbox"/> in listed district	Other:	
Name:		
<input type="checkbox"/> pending listing <input type="checkbox"/> not eligible <input type="checkbox"/> eligible(district) <input type="checkbox"/> eligible (individually) <input type="checkbox"/> not determined		



ARCHITECTURAL/HISTORIC INVENTORY FORM

743 SWERINGEN AV

LOCATION MAP (include north arrow):

SITE MAP/PLAN (include north arrow):

Insert photograph of primary structure on property:

Photo 1:

Photo 2:

Description:

Description:

Date:

CD No.:

Image No.

Date:

CD No.:

Image No.

Photographer:

Main Photo: Images2012\CompleteSurveyPhotos\Sweringen743.JPG



ARCHITECTURAL/HISTORIC INVENTORY FORM

743 SWERINGEN AV

21.(cont.) History:and significance. Expand box as necessary or add continuation pages.

22. (cont.) Sources of information. Expand box as necessary or add continuation pages.

40. (cont.) Description of environment and outbuilding. Expand box as necessary or add continuation pages.

41. (cont.) Description of primary resource. Expand box as necessary, or add continuation pages.

arched truss building; truck bays in side; utilitarian



ADVANTAGE TRAILER LEASING
214-383-4090

ADVANTAGE TRAILER LEASING
←
PRE-OWNED TRAILERS
RENT • LEASE • BUY • SELL
314-383-4090

BAZAN
PAINTING CO.
COMMERCIAL
INDUSTRIAL
991-3500



ARCHITECTURAL/HISTORIC INVENTORY FORM

1. Survey no. SLC-AS-047-0186	2. Survey name: Thematic Survey of Midcentury Modern Movement Nonresidential Architecture in St. Louis		
3. County: St. Louis [Independent City]	4. Address: 1150 SWITZER AV		
Alternate address if applicable			
5. City/State: St. Louis [Independent City], M	6. UTM:	or: LAT 38:42:39.18 LONG: 90:14:14.82	7. Township/Range/Section: T: R: S: N/A
8. Historic Name (if known): Undetermined		9. Present/other name (if known): Undetermined	
10. Ownership: Private	11a. Historic Use (if known): Commerce Trade		11b. Current Use:

HISTORICAL DATA

12. Construction date: Major addition/alteration date:	1950 1992	15. Architect: F. Ray Leimkuehler	18. Previously surveyed? <input type="checkbox"/> Cite survey name in box 22 cont. (page 3)
13. Significant date/period: 1950	16. Builder/contractor: Shassere CC		19. On National Register? Cite nomination name in box 22 cont. (page 3)
14. Area(s) of significance: To be determined	17. Original or significant owner: Undetermined		20. National Register eligible? Not determined
21. History and significance on continuation page. <input type="checkbox"/>	22. Sources of information on continuation page. <input checked="" type="checkbox"/>		Historic District Potential? <input type="checkbox"/> Name of Potential District?

ARCHITECTURAL INFORMATION

23. Category of Property: Building	30. Roof Material: Undetermined	37. Windows: Type: Ribbon
24. Vernacular or property type: Industrial/Warehouse	31. Chimney placement: None	Panes: glass block
25. Architectural style: International Style	32. Structural system: Undetermined	38. Acreage (rural): Visible from public road? <input checked="" type="checkbox"/>
26. Plan Shape: Rectangular Long St. Fac	33. Exterior wall cladding: Brick	39. Changes: (describe in box 41 cont.) <input type="checkbox"/> Addition Date(s): <input type="checkbox"/> Altered Date(s): <input type="checkbox"/> Moved Date(s): <input type="checkbox"/> Other Date(s):
27. Number of Stories: 2 Stories	34. Foundation Material: Concrete	Endangered by:
28. No. of bays (1st floor): 3	35. Basement type: Undetermined	40. No. outbuildings (describe in box 40 cont.): 4
29. Roof Type: Flat	36. Front Porch Type: N/A	41. Further description of building features and associated resources on continuation page. <input checked="" type="checkbox"/>

OTHER

42. Current Owner/address: J F DALEY INTERNATIONAL LTD 4100 W 76TH ST UNIT L CHICAGO IL 60652	43. Inventory form prepared by (name): Patience Stuart Peter Meijer Architect, PC Additional Information/revisions by: Betsy Bradley Cultural Resources Office	44. Survey date: 45. Date of revisions: Survey Category: <input checked="" type="checkbox"/> RLS <input type="checkbox"/> ILS <input type="checkbox"/> Significant Properties List
--	---	---

FOR SHPO USE:

Date entered in inventory:	Level of survey: <input type="checkbox"/> reconnaissance <input type="checkbox"/> intensive	Additional research? <input type="checkbox"/> yes <input type="checkbox"/> no
National Register Status: <input type="checkbox"/> listed <input type="checkbox"/> in listed district	Other:	
Name:		
<input type="checkbox"/> pending listing <input type="checkbox"/> not eligible <input type="checkbox"/> eligible(district) <input type="checkbox"/> eligible (individually) <input type="checkbox"/> not determined		



ARCHITECTURAL/HISTORIC INVENTORY FORM

1150 SWITZER AV

LOCATION MAP (include north arrow):

SITE MAP/PLAN (include north arrow):

Insert photograph of primary structure on property:

Photo 1:

Photo 2:

Description:

Looking north at building.

Description:

Date:

CD No.:

Image No.

Date:

CD No.:

Image No.

Photographer: PMA

Main Photo: Images2012\1150 SWITZER AV.JPG



ARCHITECTURAL/HISTORIC INVENTORY FORM

1150 SWITZER AV

21.(cont.) History:and significance. Expand box as necessary or add continuation pages.

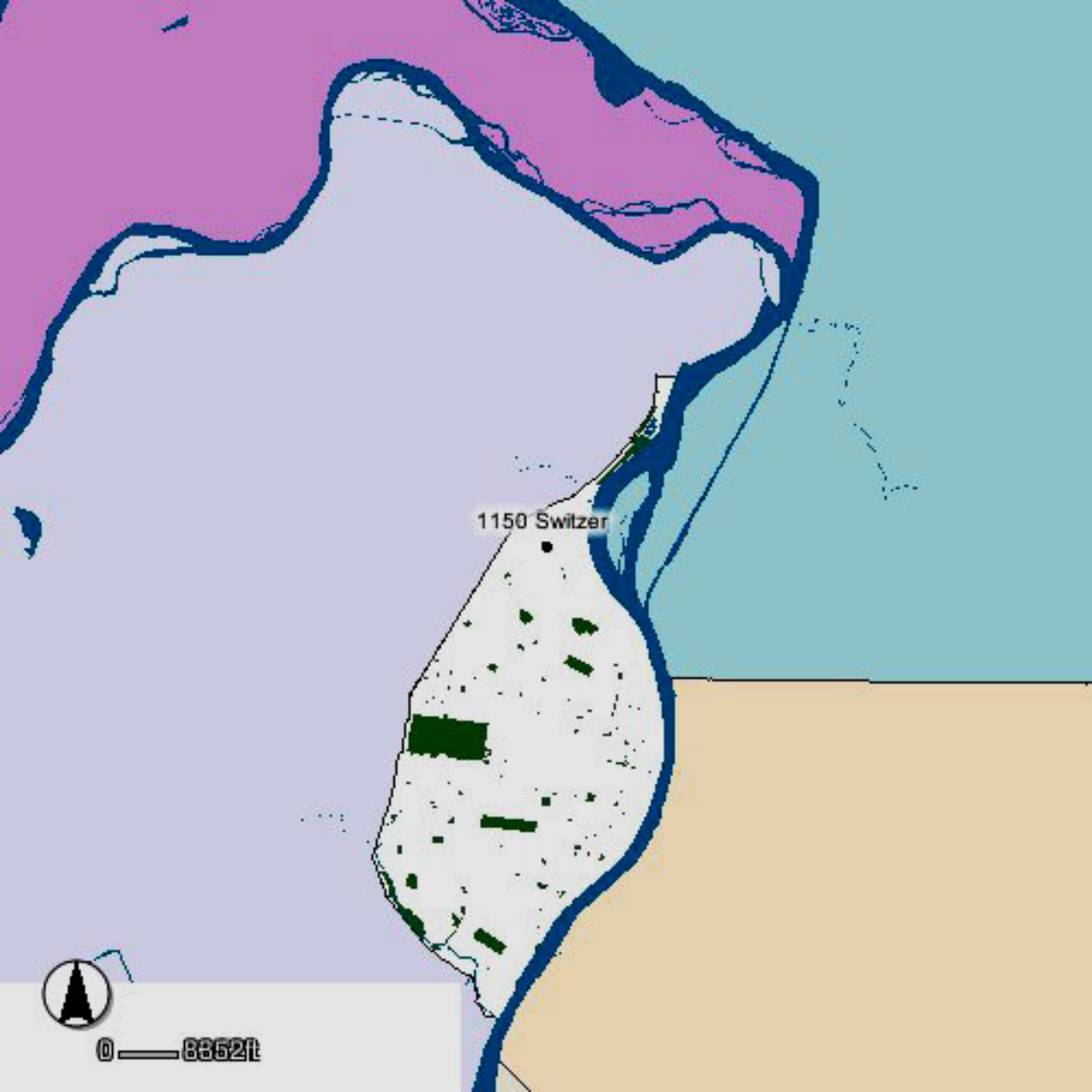
22. (cont.) Sources of information. Expand box as necessary or add continuation pages.

St Louis building permit R819, 9/11/1945: "office and laboratory." No architect listed. Shassere CC, contractor.

40. (cont.) Description of environment and outbuilding. Expand box as necessary or add continuation pages.

41. (cont.) Description of primary resource. Expand box as necessary, or add continuation pages.

This two story office building has a rectangular footprint, concrete foundations, brick cladding, and a flat roof. The main entry features a vertical bay of cast stone panels and a bay of three vertical windows at the second level above a curved balcony. At both levels there are ribbon windows of glass blocks that span the façade and wrap the edges of the building; shallow canopies directly above create a horizontal emphasis broken only by the entry. Under the windows is a band of running bond brick abovehorizontal concrete panels. On the secondary facades small operable windows are nested within the glass blocks.



1150 Switzer



0 — 8352ft



ROBIN AVE

LYNFIELD PL

TILLIE AVE

NEWBY ST

BADEN AVE

1150 Switzer

SWITZER AVE



0 1100







ARCHITECTURAL/HISTORIC INVENTORY FORM

1. Survey no. SLC-AS-047	2. Survey name: Thematic Survey of Midcentury Modern Movement Nonresidential Architecture in St. Louis		
3. County: St. Louis [Independent City]	4. Address: 3982-98 TAFT AV		
Alternate address if applicable			
5. City/State: St. Louis [Independent City], M	6. UTM:	or: LAT	7. Township/Range/Section: T: R: S: N/A
8. Historic Name (if known):		9. Present/other name (if known):	
10. Ownership:	11a. Historic Use (if known):	11b. Current Use:	

HISTORICAL DATA

12. Construction date: Major addition/alteration date:	1960	15. Architect:	18. Previously surveyed? <input type="checkbox"/> Cite survey name in box 22 cont. (page 3)
13. Significant date/period:		16. Builder/contractor:	
14. Area(s) of significance:		17. Original or significant owner:	19. On National Register? Cite nomination name in box 22 cont. (page 3)
			20. National Register eligible?
21. History and significance on continuation page. <input type="checkbox"/>		22. Sources of information on continuation page. <input type="checkbox"/>	Historic District Potential? <input type="checkbox"/> Name of Potential District?

ARCHITECTURAL INFORMATION

23. Category of Property:	30. Roof Material:	37. Windows: Type:
24. Vernacular or property type: Office in Front of Other Use	31. Chimney placement:	Panes
25. Architectural style: Modern Movements	32. Structural system:	38. Acreage (rural): Visible from public road? <input type="checkbox"/>
26. Plan Shape:	33. Exterior wall cladding:	39. Changes: (describe in box 41 cont.) <input type="checkbox"/> Addition Date(s): <input type="checkbox"/> Altered Date(s): <input type="checkbox"/> Moved Date(s): <input type="checkbox"/> Other Date(s):
27. Number of Stories:	34. Foundation Material:	Endangered by:
28. No. of bays (1st floor)	35. Basement type:	40. No. outbuildings (describe in box 40 cont.):
29. Roof Type:	36. Front Porch Type:	41. Further description of building features and associated resources on continuation page. <input type="checkbox"/>

OTHER

42. Current Owner/address: ETERNITY PARTNERSHIP LLC	43. Inventory form prepared by (name):	44. Survey date:
4001 TAFT AV ST LOUIS MO 63116	Additional Information/revisions by:	45. Date of revisions:
FOR SHPO USE:		Survey Category: <input type="checkbox"/> RLS <input type="checkbox"/> ILS <input type="checkbox"/> Significant Properties List

Date entered in inventory:	Level of survey: <input type="checkbox"/> reconnaissance <input type="checkbox"/> intensive	Additional research? <input type="checkbox"/> yes <input type="checkbox"/> no
National Register Status: <input type="checkbox"/> listed <input type="checkbox"/> in listed district	Other:	
Name:		
<input type="checkbox"/> pending listing <input type="checkbox"/> not eligible <input type="checkbox"/> eligible(district) <input type="checkbox"/> eligible (individually) <input type="checkbox"/> not determined		



ARCHITECTURAL/HISTORIC INVENTORY FORM

3982-98 TAFT AV

LOCATION MAP (include north arrow):

SITE MAP/PLAN (include north arrow):

Insert photograph of primary structure on property:

Photo 1:

Photo 2:

Description:

Description:

Date:

CD No.:

Image No.

Date:

CD No.:

Image No.

Photographer:

Main Photo: Images2012\CompleteSurveyPhotos\Taft3982.JPG



ARCHITECTURAL/HISTORIC INVENTORY FORM

3982-98 TAFT AV

21.(cont.) History:and significance. Expand box as necessary or add continuation pages.

22. (cont.) Sources of information. Expand box as necessary or add continuation pages.

40. (cont.) Description of environment and outbuilding. Expand box as necessary or add continuation pages.

41. (cont.) Description of primary resource. Expand box as necessary, or add continuation pages.

Empire Fencing; concrete block and stucco office - angled walls at edge of roof o office canopy with geometric shapes as holes



ARCHITECTURAL/HISTORIC INVENTORY FORM

1. Survey no. SLC-AS-047		2. Survey name: Thematic Survey of Midcentury Modern Movement Nonresidential Architecture in St. Louis	
3. County: St. Louis [Independent City]		4. Address: 419 TALCOTT AV	
Alternate address if applicable			
5. City/State: St. Louis [Independent City], M		6. UTM: LAT	7. Township/Range/Section: T: R: S: N/A
8. Historic Name (if known):		9. Present/other name (if known):	
10. Ownership:	11a. Historic Use (if known):	11b. Current Use:	

HISTORICAL DATA

12. Construction date: Major addition/alteration date:	1973	15. Architect:	18. Previously surveyed? <input type="checkbox"/> Cite survey name in box 22 cont. (page 3)
13. Significant date/period:		16. Builder/contractor:	19. On National Register? Cite nomination name in box 22 cont. (page 3)
14. Area(s) of significance:		17. Original or significant owner:	20. National Register eligible?
21. History and significance on continuation page. <input type="checkbox"/>		22. Sources of information on continuation page. <input type="checkbox"/>	Historic District Potential? <input type="checkbox"/> Name of Potential District?

ARCHITECTURAL INFORMATION

23. Category of Property:	30. Roof Material:	37. Windows: Type:
24. Vernacular or property type: Industrial/Warehouse	31. Chimney placement:	Panes
25. Architectural style: Modern Movements	32. Structural system:	38. Acreage (rural): Visible from public road? <input type="checkbox"/>
26. Plan Shape:	33. Exterior wall cladding:	39. Changes: (describe in box 41 cont.) <input type="checkbox"/> Addition Date(s): <input type="checkbox"/> Altered Date(s): <input type="checkbox"/> Moved Date(s): <input type="checkbox"/> Other Date(s):
27. Number of Stories:	34. Foundation Material:	Endangered by:
28. No. of bays (1st floor)	35. Basement type:	40. No. outbuildings (describe in box 40 cont.):
29. Roof Type:	36. Front Porch Type:	41. Further description of building features and associated resources on continuation page. <input type="checkbox"/>

OTHER

42. Current Owner/address: MPFC ACQUISITION CORP	43. Inventory form prepared by (name):	44. Survey date:
400 WITHERS	Additional Information/revisions by:	45. Date of revisions:
ST LOUIS MO 63147		Survey Category: <input type="checkbox"/> RLS <input type="checkbox"/> ILS <input type="checkbox"/> Significant Properties List

FOR SHPO USE:

Date entered in inventory:	Level of survey: <input type="checkbox"/> reconnaissance <input type="checkbox"/> intensive	Additional research? <input type="checkbox"/> yes <input type="checkbox"/> no
National Register Status: <input type="checkbox"/> listed <input type="checkbox"/> in listed district	Other:	
Name:		
<input type="checkbox"/> pending listing <input type="checkbox"/> not eligible <input type="checkbox"/> eligible(district) <input type="checkbox"/> eligible (individually) <input type="checkbox"/> not determined		



ARCHITECTURAL/HISTORIC INVENTORY FORM

419 TALCOTT AV

LOCATION MAP (include north arrow):

SITE MAP/PLAN (include north arrow):

Insert photograph of primary structure on property:

Photo 1:

Photo 2:

Description:

Description:

Date:

CD No.:

Image No.

Date:

CD No.:

Image No.

Photographer:

Main Photo: Images2012\CompleteSurveyPhotos\Talcott419.jpg



ARCHITECTURAL/HISTORIC INVENTORY FORM

419 TALCOTT AV

21.(cont.) History:and significance. Expand box as necessary or add continuation pages.

22. (cont.) Sources of information. Expand box as necessary or add continuation pages.

40. (cont.) Description of environment and outbuilding. Expand box as necessary or add continuation pages.

41. (cont.) Description of primary resource. Expand box as necessary, or add continuation pages.

Large gable front metal warehouse with large vehicular opening, another recessed vehicular opening.





ARCHITECTURAL/HISTORIC INVENTORY FORM

1. Survey no. SLC-AS-047	2. Survey name: Thematic Survey of Midcentury Modern Movement Nonresidential Architecture in St. Louis		
3. County: St. Louis [Independent City]	4. Address: 611 TALCOTT AV		
Alternate address if applicable			
5. City/State: St. Louis [Independent City], M	6. UTM:	or: LAT	7. Township/Range/Section: T: R: S: N/A
8. Historic Name (if known):		9. Present/other name (if known):	
10. Ownership:	11a. Historic Use (if known):	11b. Current Use:	

HISTORICAL DATA

12. Construction date: Major addition/alteration date:	1956 1966	15. Architect:	18. Previously surveyed? <input type="checkbox"/> Cite survey name in box 22 cont. (page 3)
13. Significant date/period:		16. Builder/contractor:	19. On National Register? Cite nomination name in box 22 cont. (page 3)
14. Area(s) of significance:		17. Original or significant owner:	20. National Register eligible?
21. History and significance on continuation page. <input type="checkbox"/>		22. Sources of information on continuation page. <input type="checkbox"/>	Historic District Potential? <input type="checkbox"/> Name of Potential District?

ARCHITECTURAL INFORMATION

23. Category of Property:	30. Roof Material:	37. Windows: Type:
24. Vernacular or property type: Industrial/Warehouse	31. Chimney placement:	Panes
25. Architectural style: Modern Movements	32. Structural system:	38. Acreage (rural): Visible from public road? <input type="checkbox"/>
26. Plan Shape:	33. Exterior wall cladding:	39. Changes: (describe in box 41 cont.) <input type="checkbox"/> Addition Date(s): <input type="checkbox"/> Altered Date(s): <input type="checkbox"/> Moved Date(s): <input type="checkbox"/> Other Date(s):
27. Number of Stories:	34. Foundation Material:	Endangered by:
28. No. of bays (1st floor)	35. Basement type:	40. No. outbuildings (describe in box 40 cont.):
29. Roof Type:	36. Front Porch Type:	41. Further description of building features and associated resources on continuation page. <input type="checkbox"/>

OTHER

42. Current Owner/address: DAVID, RICHARD L & PATRICIA M	43. Inventory form prepared by (name):	44. Survey date:
755 MARY JO LANE HAZELWOOD MO 63042	Additional Information/revisions by:	45. Date of revisions:
FOR SHPO USE:		Survey Category: <input type="checkbox"/> RLS <input type="checkbox"/> ILS <input type="checkbox"/> Significant Properties List

Date entered in inventory:	Level of survey: <input type="checkbox"/> reconnaissance <input type="checkbox"/> intensive	Additional research? <input type="checkbox"/> yes <input type="checkbox"/> no
National Register Status: <input type="checkbox"/> listed <input type="checkbox"/> in listed district	Other:	
Name:		
<input type="checkbox"/> pending listing <input type="checkbox"/> not eligible <input type="checkbox"/> eligible(district) <input type="checkbox"/> eligible (individually) <input type="checkbox"/> not determined		



ARCHITECTURAL/HISTORIC INVENTORY FORM

611 TALCOTT AV

LOCATION MAP (include north arrow):

SITE MAP/PLAN (include north arrow):

Insert photograph of primary structure on property:

Photo 1:

Photo 2:

Description:

Description:

Date:

CD No.:

Image No.

Date:

CD No.:

Image No.

Photographer:

Main Photo: Images2012\CompleteSurveyPhotos\Talcott611.jpg



ARCHITECTURAL/HISTORIC INVENTORY FORM

611 TALCOTT AV

21.(cont.) History:and significance. Expand box as necessary or add continuation pages.

22. (cont.) Sources of information. Expand box as necessary or add continuation pages.

40. (cont.) Description of environment and outbuilding. Expand box as necessary or add continuation pages.

41. (cont.) Description of primary resource. Expand box as necessary, or add continuation pages.

Two merged metal Quonset hut buildings with concrete block base, most openings covered. Recessed to one side is a loading dock and concrete block addition. Same roof style as main section.





ARCHITECTURAL/HISTORIC INVENTORY FORM

1. Survey no. SLC-AS-047		2. Survey name: Thematic Survey of Midcentury Modern Movement Nonresidential Architecture in St. Louis	
3. County: St. Louis [Independent City]		4. Address: 1407-55 TALMAGE AV	
Alternate address if applicable			
5. City/State: St. Louis [Independent City], M		6. UTM: LAT LONG:	7. Township/Range/Section: T: R: S: N/A
8. Historic Name (if known):		9. Present/other name (if known):	
10. Ownership:	11a. Historic Use (if known):	11b. Current Use:	

HISTORICAL DATA

12. Construction date: Major addition/alteration date:	1970	15. Architect:	18. Previously surveyed? <input type="checkbox"/> Cite survey name in box 22 cont. (page 3)
13. Significant date/period:		16. Builder/contractor:	19. On National Register? Cite nomination name in box 22 cont. (page 3)
14. Area(s) of significance:		17. Original or significant owner:	20. National Register eligible?
21. History and significance on continuation page. <input type="checkbox"/>		22. Sources of information on continuation page. <input type="checkbox"/>	Historic District Potential? <input type="checkbox"/> Name of Potential District?

ARCHITECTURAL INFORMATION

23. Category of Property:	30. Roof Material:	37. Windows: Type:
24. Vernacular or property type: Industrial/Warehouse	31. Chimney placement:	Panes
25. Architectural style: Modern Movements	32. Structural system:	38. Acreage (rural): Visible from public road? <input type="checkbox"/>
26. Plan Shape:	33. Exterior wall cladding:	39. Changes: (describe in box 41 cont.) <input type="checkbox"/> Addition Date(s): <input type="checkbox"/> Altered Date(s): <input type="checkbox"/> Moved Date(s): <input type="checkbox"/> Other Date(s):
27. Number of Stories:	34. Foundation Material:	Endangered by:
28. No. of bays (1st floor)	35. Basement type:	40. No. outbuildings (describe in box 40 cont.):
29. Roof Type:	36. Front Porch Type:	41. Further description of building features and associated resources on continuation page. <input type="checkbox"/>

OTHER

42. Current Owner/address: WIEGERS, JEROME FRANCIS & JUDITH ANN	43. Inventory form prepared by (name):	44. Survey date:
4 BIRITZ DR ST LOUIS MO 63137	Additional Information/revisions by:	45. Date of revisions:
Survey Category: <input type="checkbox"/> RLS <input type="checkbox"/> ILS <input type="checkbox"/> Significant Properties List		

FOR SHPO USE:

Date entered in inventory:	Level of survey: <input type="checkbox"/> reconnaissance <input type="checkbox"/> intensive	Additional research? <input type="checkbox"/> yes <input type="checkbox"/> no
National Register Status: <input type="checkbox"/> listed <input type="checkbox"/> in listed district	Other:	
Name:		
<input type="checkbox"/> pending listing <input type="checkbox"/> not eligible <input type="checkbox"/> eligible(district) <input type="checkbox"/> eligible (individually) <input type="checkbox"/> not determined		



ARCHITECTURAL/HISTORIC INVENTORY FORM

1407-55 TALMAGE AV

LOCATION MAP (include north arrow):

SITE MAP/PLAN (include north arrow):

Insert photograph of primary structure on property:

Photo 1:

Photo 2:

Description:

Description:

Date:

CD No.:

Image No.

Date:

CD No.:

Image No.

Photographer:

Main Photo: Images2012\CompleteSurveyPhotos\Talmage1407.JPG



ARCHITECTURAL/HISTORIC INVENTORY FORM

1407-55 TALMAGE AV

21.(cont.) History:and significance. Expand box as necessary or add continuation pages.

22. (cont.) Sources of information. Expand box as necessary or add continuation pages.

40. (cont.) Description of environment and outbuilding. Expand box as necessary or add continuation pages.

41. (cont.) Description of primary resource. Expand box as necessary, or add continuation pages.

large metal warehouse. Utilitarian.



GAMMON



ARCHITECTURAL/HISTORIC INVENTORY FORM

1. Survey no. SLC-AS-047		2. Survey name: Thematic Survey of Midcentury Modern Movement Nonresidential Architecture in St. Louis	
3. County: St. Louis [Independent City]		4. Address: 1424 TALMAGE AV	
Alternate address if applicable			
5. City/State: St. Louis [Independent City], M		6. UTM: LAT	7. Township/Range/Section: T: R: S: N/A
8. Historic Name (if known):		9. Present/other name (if known):	
10. Ownership:	11a. Historic Use (if known):	11b. Current Use:	

HISTORICAL DATA

12. Construction date: Major addition/alteration date:	1954	15. Architect:	18. Previously surveyed? <input type="checkbox"/> Cite survey name in box 22 cont. (page 3)
13. Significant date/period:		16. Builder/contractor:	19. On National Register? Cite nomination name in box 22 cont. (page 3)
14. Area(s) of significance:		17. Original or significant owner:	20. National Register eligible?
21. History and significance on continuation page. <input type="checkbox"/>		22. Sources of information on continuation page. <input type="checkbox"/>	Historic District Potential? <input type="checkbox"/> Name of Potential District?

ARCHITECTURAL INFORMATION

23. Category of Property:	30. Roof Material:	37. Windows: Type:
24. Vernacular or property type: Industrial/Warehouse	31. Chimney placement:	Panes
25. Architectural style: Modern Movements	32. Structural system:	38. Acreage (rural): Visible from public road? <input type="checkbox"/>
26. Plan Shape:	33. Exterior wall cladding:	39. Changes: (describe in box 41 cont.) <input type="checkbox"/> Addition Date(s): <input type="checkbox"/> Altered Date(s): <input type="checkbox"/> Moved Date(s): <input type="checkbox"/> Other Date(s):
27. Number of Stories:	34. Foundation Material:	Endangered by:
28. No. of bays (1st floor)	35. Basement type:	40. No. outbuildings (describe in box 40 cont.):
29. Roof Type:	36. Front Porch Type:	41. Further description of building features and associated resources on continuation page. <input type="checkbox"/>

OTHER

42. Current Owner/address: GILBERT, WILLIAM A & HELEN R TRS 609 S WARSON RD ST LOUIS MO 63124	43. Inventory form prepared by (name): Additional Information/revisions by:	44. Survey date: 45. Date of revisions: Survey Category: <input type="checkbox"/> RLS <input type="checkbox"/> ILS <input type="checkbox"/> Significant Properties List
--	--	--

FOR SHPO USE:

Date entered in inventory:	Level of survey: <input type="checkbox"/> reconnaissance <input type="checkbox"/> intensive	Additional research? <input type="checkbox"/> yes <input type="checkbox"/> no
National Register Status: <input type="checkbox"/> listed <input type="checkbox"/> in listed district	Other:	
Name:		
<input type="checkbox"/> pending listing <input type="checkbox"/> not eligible <input type="checkbox"/> eligible(district) <input type="checkbox"/> eligible (individually) <input type="checkbox"/> not determined		



ARCHITECTURAL/HISTORIC INVENTORY FORM

1424 TALMAGE AV

LOCATION MAP (include north arrow):

SITE MAP/PLAN (include north arrow):

Insert photograph of primary structure on property:

Photo 1:

Photo 2:

Description:

Description:

Date:

CD No.:

Image No.

Date:

CD No.:

Image No.

Photographer:

Main Photo: Images2012\CompleteSurveyPhotos\Talmage1424.JPG



ARCHITECTURAL/HISTORIC INVENTORY FORM

1424 TALMAGE AV

21.(cont.) History:and significance. Expand box as necessary or add continuation pages.

22. (cont.) Sources of information. Expand box as necessary or add continuation pages.

40. (cont.) Description of environment and outbuilding. Expand box as necessary or add continuation pages.

41. (cont.) Description of primary resource. Expand box as necessary, or add continuation pages.

Landscape Brands. Red brick. Original entrance on Talmage has been enclosed with permastone. New windows.

 Landscape
BRANDS.

1424

WELCOME
LANDSCAPE BRANDS





ARCHITECTURAL/HISTORIC INVENTORY FORM

1. Survey no. SLC-AS-047	2. Survey name: Thematic Survey of Modern Movement Architecture in St. Louis		
3. County: St. Louis [Independent City]	4. Address: 1221-7 TAMM AV		
Alternate address if applicable			
5. City/State: St. Louis, MO	6. UTM:	or: LAT	7. Township/Range/Section: T: R: S: N/A
8. Historic Name (if known):		9. Present/other name (if known):	
10. Ownership:	11a. Historic Use (if known):	11b. Current Use:	

HISTORICAL DATA

12. Construction date: Major addition/alteration date:	15. Architect:	18. Previously surveyed? <input type="checkbox"/> Cite survey name in box 22 cont. (page 3)
13. Significant date/period:	16. Builder/contractor:	19. On National Register? Cite nomination name in box 22 cont. (page 3)
14. Area(s) of significance:	17. Original or significant owner:	20. National Register eligible?
21. History and significance on continuation page. <input type="checkbox"/>	22. Sources of information on continuation page. <input type="checkbox"/>	Historic District Potential? <input type="checkbox"/> Name of Potential District?

ARCHITECTURAL INFORMATION

23. Category of Property:	30. Roof Material:	37. Windows: Type:
24. Vernacular or property type: Over 1-Story Commercial	31. Chimney placement:	Panes
25. Architectural style: Modern Movements	32. Structural system:	38. Acreage (rural): Visible from public road? <input type="checkbox"/>
26. Plan Shape:	33. Exterior wall cladding:	39. Changes: (describe in box 41 cont.) <input type="checkbox"/> Addition Date(s) <input type="checkbox"/> Altered Date(s) <input type="checkbox"/> Moved Date(s) <input type="checkbox"/> Other Date(s)
27. Number of Stories:	34. Foundation Material:	Endangered by:
28. No. of bays (1st floor)	35. Basement type:	40. No. outbuildings (describe in box 40 cont.):
29. Roof Type:	36. Front Porch Type:	41. Further description of building features and associated resources on continuation page. <input type="checkbox"/>

OTHER

42. Current Owner/address: LORBERT PROPERTIES LLC	43. Inventory form prepared by (name):	44. Survey date:
5949 LINDELL BLVD ST LOUIS MO 63112	Additional Information/revisions by:	45. Date of revisions:
FOR SHPO USE:		Survey Category: <input type="checkbox"/> RLS <input type="checkbox"/> ILS <input type="checkbox"/> Significant Properties List

Date entered in inventory:	Level of survey: <input type="checkbox"/> reconnaissance <input type="checkbox"/> intensive	Additional research? <input type="checkbox"/> yes <input type="checkbox"/> no
National Register Status: <input type="checkbox"/> listed <input type="checkbox"/> in listed district	Other:	
Name:		
<input type="checkbox"/> pending listing <input type="checkbox"/> not eligible <input type="checkbox"/> eligible(district) <input type="checkbox"/> eligible (individually) <input type="checkbox"/> not determined		



ARCHITECTURAL/HISTORIC INVENTORY FORM

1221-7 TAMM AV

LOCATION MAP (include north arrow):

SITE MAP/PLAN (include north arrow):

Insert photograph of primary structure on property:

Photo 1:

Photo 2:

Description:

Description:

Date:

CD No.:

Image No.

Date:

CD No.:

Image No.

Photographer:

Main Photo: Images2012\CompleteSurveyPhotos\Tamm1221.jpg



ARCHITECTURAL/HISTORIC INVENTORY FORM

1221-7 TAMM AV

21.(cont.) History:and significance. Expand box as necessary or add continuation pages.

22. (cont.) Sources of information. Expand box as necessary or add continuation pages.

40. (cont.) Description of environment and outbuilding. Expand box as necessary or add continuation pages.

41. (cont.) Description of primary resource. Expand box as necessary, or add continuation pages.

2-story commercial block; ashlar stone facing on lower façade; blended shades of brick above; several storefronts; Chicago windows on upper level; GEO date of 1953



la gra
ITALIAN TAPAS

la gra
ITALIAN TAPAS

Desserts

PIZZA

227

la gra

ENTRANCE

la gra
ITALIAN JAPAN

Desserts

Cocktails

La Gra Italian Japan

1227

la gra

ENTRANCE

1227





ARCHITECTURAL/HISTORIC INVENTORY FORM

1. Survey no. SLC-AS-047	2. Survey name: Thematic Survey of Midcentury Modern Movement Nonresidential Architecture in St. Louis		
3. County: St. Louis [Independent City]	4. Address: 1348-54 TAMM AV		
Alternate address if applicable			
5. City/State: St. Louis [Independent City], M	6. UTM:	or: LAT	7. Township/Range/Section: T: R: S: N/A
8. Historic Name (if known):		9. Present/other name (if known):	
10. Ownership:		11a. Historic Use (if known):	11b. Current Use:

HISTORICAL DATA

12. Construction date: Major addition/alteration date:	1950	15. Architect:	18. Previously surveyed? <input type="checkbox"/> Cite survey name in box 22 cont. (page 3)
13. Significant date/period:		16. Builder/contractor:	19. On National Register? Cite nomination name in box 22 cont. (page 3)
14. Area(s) of significance:		17. Original or significant owner:	20. National Register eligible?
21. History and significance on continuation page. <input type="checkbox"/>		22. Sources of information on continuation page. <input type="checkbox"/>	Historic District Potential? <input type="checkbox"/> Name of Potential District?

ARCHITECTURAL INFORMATION

23. Category of Property:	30. Roof Material:	37. Windows: Type:
24. Vernacular or property type: Other-Note in Comments	31. Chimney placement:	Panes
25. Architectural style: Modern Movements	32. Structural system:	38. Acreage (rural): Visible from public road? <input type="checkbox"/>
26. Plan Shape:	33. Exterior wall cladding:	39. Changes: (describe in box 41 cont.) <input type="checkbox"/> Addition Date(s) <input type="checkbox"/> Altered Date(s) <input type="checkbox"/> Moved Date(s) <input type="checkbox"/> Other Date(s)
27. Number of Stories:	34. Foundation Material:	Endangered by:
28. No. of bays (1st floor)	35. Basement type:	40. No. outbuildings (describe in box 40 cont.):
29. Roof Type:	36. Front Porch Type:	41. Further description of building features and associated resources on continuation page. <input type="checkbox"/>

OTHER

42. Current Owner/address: ST LOUIS CITY CATHOLIC CHURCH REAL ESTATE CORP TRS 20 ARCHBISHOP MAY DR ST LOUIS MO 63119	43. Inventory form prepared by (name): Additional Information/revisions by:	44. Survey date: 45. Date of revisions: Survey Category: <input type="checkbox"/> RLS <input type="checkbox"/> ILS <input type="checkbox"/> Significant Properties List
---	--	--

FOR SHPO USE:

Date entered in inventory:	Level of survey: <input type="checkbox"/> reconnaissance <input type="checkbox"/> intensive	Additional research? <input type="checkbox"/> yes <input type="checkbox"/> no
National Register Status: <input type="checkbox"/> listed <input type="checkbox"/> in listed district	Other:	
Name:		
<input type="checkbox"/> pending listing <input type="checkbox"/> not eligible <input type="checkbox"/> eligible(district) <input type="checkbox"/> eligible (individually) <input type="checkbox"/> not determined		



ARCHITECTURAL/HISTORIC INVENTORY FORM

1348-54 TAMM AV

LOCATION MAP (include north arrow):

SITE MAP/PLAN (include north arrow):

Insert photograph of primary structure on property:

Photo 1:

Photo 2:

Description:

Description:

Date:

CD No.:

Image No.

Date:

CD No.:

Image No.

Photographer:

Main Photo: Images2012\CompleteSurveyPhotos\Tamm1348.jpg



ARCHITECTURAL/HISTORIC INVENTORY FORM

1348-54 TAMM AV

21.(cont.) History:and significance. Expand box as necessary or add continuation pages.

22. (cont.) Sources of information. Expand box as necessary or add continuation pages.

40. (cont.) Description of environment and outbuilding. Expand box as necessary or add continuation pages.

41. (cont.) Description of primary resource. Expand box as necessary, or add continuation pages.

Two story brick church residential? Building with Tudor/Gothic elements. Not modern.





ARCHITECTURAL/HISTORIC INVENTORY FORM

1. Survey no. SLC-AS-047	2. Survey name: Thematic Survey of Midcentury Modern Movement Nonresidential Architecture in St. Louis		
3. County: St. Louis [Independent City]	4. Address: 1360-4 TAMM AV		
Alternate address if applicable			
5. City/State: St. Louis [Independent City], M	6. UTM:	or: LAT	7. Township/Range/Section: T: R: S: N/A
8. Historic Name (if known):		9. Present/other name (if known):	
10. Ownership:	11a. Historic Use (if known):	11b. Current Use:	

HISTORICAL DATA

12. Construction date: Major addition/alteration date:	1963	15. Architect:	18. Previously surveyed? <input type="checkbox"/> Cite survey name in box 22 cont. (page 3)
13. Significant date/period:		16. Builder/contractor:	
14. Area(s) of significance:		17. Original or significant owner:	19. On National Register? Cite nomination name in box 22 cont. (page 3)
			20. National Register eligible?
21. History and significance on continuation page. <input type="checkbox"/>		22. Sources of information on continuation page. <input type="checkbox"/>	Historic District Potential? <input type="checkbox"/> Name of Potential District?

ARCHITECTURAL INFORMATION

23. Category of Property:	30. Roof Material:	37. Windows: Type:
24. Vernacular or property type: School	31. Chimney placement:	Panes
25. Architectural style: Modern Movements	32. Structural system:	38. Acreage (rural): Visible from public road? <input type="checkbox"/>
26. Plan Shape:	33. Exterior wall cladding:	39. Changes: (describe in box 41 cont.) <input type="checkbox"/> Addition Date(s): <input type="checkbox"/> Altered Date(s): <input type="checkbox"/> Moved Date(s): <input type="checkbox"/> Other Date(s):
27. Number of Stories:	34. Foundation Material:	Endangered by:
28. No. of bays (1st floor)	35. Basement type:	40. No. outbuildings (describe in box 40 cont.):
29. Roof Type:	36. Front Porch Type:	41. Further description of building features and associated resources on continuation page. <input type="checkbox"/>

OTHER

42. Current Owner/address: ST LOUIS CITY CATHOLIC CHURCH REAL ESTATE CORP TRS 20 ARCHBISHOP MAY DR ST LOUIS MO 63119	43. Inventory form prepared by (name): Additional Information/revisions by:	44. Survey date: 45. Date of revisions: Survey Category: <input type="checkbox"/> RLS <input type="checkbox"/> ILS <input type="checkbox"/> Significant Properties List
---	--	--

FOR SHPO USE:

Date entered in inventory:	Level of survey: <input type="checkbox"/> reconnaissance <input type="checkbox"/> intensive	Additional research? <input type="checkbox"/> yes <input type="checkbox"/> no
National Register Status: <input type="checkbox"/> listed <input type="checkbox"/> in listed district	Other:	
Name:		
<input type="checkbox"/> pending listing <input type="checkbox"/> not eligible <input type="checkbox"/> eligible(district) <input type="checkbox"/> eligible (individually) <input type="checkbox"/> not determined		



ARCHITECTURAL/HISTORIC INVENTORY FORM

1360-4 TAMM AV

LOCATION MAP (include north arrow):

SITE MAP/PLAN (include north arrow):

Insert photograph of primary structure on property:

Photo 1:

Photo 2:

Description:

Description:

Date:

CD No.:

Image No.

Date:

CD No.:

Image No.

Photographer:

Main Photo: Images2012\CompleteSurveyPhotos\Tamm1360.jpg



ARCHITECTURAL/HISTORIC INVENTORY FORM

1360-4 TAMM AV

21.(cont.) History:and significance. Expand box as necessary or add continuation pages.

22. (cont.) Sources of information. Expand box as necessary or add continuation pages.

40. (cont.) Description of environment and outbuilding. Expand box as necessary or add continuation pages.

41. (cont.) Description of primary resource. Expand box as necessary, or add continuation pages.

Two-story brick school (St. Jame the Greater, 1949 - per cornerstone) with 1960 addition (per cornerstone). Front windows now have mostly glass block. Limestone accents and arched door surround.





STOP

ENTER FROM
NORTHWEST CORNER
AND TURN RIGHT
ONTO STREET


P




STOP

FAITH FORMS
SATURDAY 9:00-10:00 AM
AND SUNDAY BREAKFAST
9:00-10:00 AM

ST. JAMES SCHOOL

A photograph of a brick building with a commemorative plaque. The building is constructed of red and brown bricks. A white electrical box is mounted on the wall to the right of the plaque. A black wire runs horizontally across the wall, passing behind the plaque. The foreground shows a grassy area.

ADDITION ERECTED
+1960+



ST. JAMES SCHOOL
1949

ERECTED
A.D. 1902



ARCHITECTURAL/HISTORIC INVENTORY FORM

1. Survey no. SLC-AS-047-0187		2. Survey name: Thematic Survey of Midcentury Modern Movement Nonresidential Architecture in St. Louis	
3. County: St. Louis [Independent City]		4. Address: 4701-19 TAMM AV	
Alternate address if applicable			
5. City/State: St. Louis [Independent City], M		6. UTM: LAT 38:35:14.20 LONG: 90:18:0.03	7. Township/Range/Section: T: R: S: N/A
8. Historic Name (if known): St Gabriel the Archangel		9. Present/other name (if known): St Gabriel the Archangel	
10. Ownership: Private	11a. Historic Use (if known): Religion		11b. Current Use:

HISTORICAL DATA

12. Construction date: Major addition/alteration date:	1950 N/A	15. Architect: A.F. and Arthur Stauder	18. Previously surveyed? <input type="checkbox"/> Cite survey name in box 22 cont. (page 3)
13. Significant date/period: 1950		16. Builder/contractor: Undetermined	19. On National Register? Cite nomination name in box 22 cont. (page 3)
14. Area(s) of significance: To be determined		17. Original or significant owner: Undetermined	20. National Register eligible? Not determined
21. History and significance on continuation page. <input type="checkbox"/>		22. Sources of information on continuation page. <input type="checkbox"/>	Historic District Potential? <input type="checkbox"/> Name of Potential District?

ARCHITECTURAL INFORMATION

23. Category of Property: Building	30. Roof Material: Undetermined	37. Windows: Type: Doublehung
24. Vernacular or property type: Church	31. Chimney placement: None	Panes 6/1, also fixed slot, glass block, other
25. Architectural style: Mixed	32. Structural system: Undetermined	38. Acreage (rural): Visible from public road? <input checked="" type="checkbox"/>
26. Plan Shape: Irregular	33. Exterior wall cladding: Terra Cotta	39. Changes: (describe in box 41 cont.) <input type="checkbox"/> Addition Date(s): <input type="checkbox"/> Altered Date(s): <input type="checkbox"/> Moved Date(s): <input type="checkbox"/> Other Date(s):
27. Number of Stories: Irregular	34. Foundation Material: Concrete	Endangered by:
28. No. of bays (1st floor): 7	35. Basement type: Undetermined	40. No. outbuildings (describe in box 40 cont.): 0
29. Roof Type: Medium Gable	36. Front Porch Type: N/A	41. Further description of building features and associated resources on continuation page. <input checked="" type="checkbox"/>

OTHER

42. Current Owner/address: ST LOUIS CITY CATHOLIC CHURCH REAL ESTATE CORP TRS 20 ARCHBISHOP MAY DR ST LOUIS MO 63119	43. Inventory form prepared by (name): Patience Stuart Peter Meijer Architect, PC Additional Information/revisions by: Betsy Bradley Cultural Resources Office	44. Survey date: 45. Date of revisions: Survey Category: <input checked="" type="checkbox"/> RLS <input type="checkbox"/> ILS <input type="checkbox"/> Significant Properties Listed
--	---	---

FOR SHPO USE:

Date entered in inventory:	Level of survey: <input type="checkbox"/> reconnaissance <input type="checkbox"/> intensive	Additional research? <input type="checkbox"/> yes <input type="checkbox"/> no
National Register Status: <input type="checkbox"/> listed <input type="checkbox"/> in listed district	Other:	
Name:		
<input type="checkbox"/> pending listing <input type="checkbox"/> not eligible <input type="checkbox"/> eligible(district) <input type="checkbox"/> eligible (individually) <input type="checkbox"/> not determined		



ARCHITECTURAL/HISTORIC INVENTORY FORM

4701-19 TAMM AV

LOCATION MAP (include north arrow):

SITE MAP/PLAN (include north arrow):

Insert photograph of primary structure on property:

Photo 1:

Photo 2:

Description:

Looking northeast at building.

Description:

Date:

CD No.:

Image No.

Date:

CD No.:

Image No.

Photographer: PMA

Main Photo: Images2012\4701-19 TAMM AV.JPG



ARCHITECTURAL/HISTORIC INVENTORY FORM

4701-19 TAMM AV

21.(cont.) History:and significance. Expand box as necessary or add continuation pages.

The design of this church is in a "stripped Gothic" style. It is strongly influenced by the Modern movement but also by traditional ecclesiastical gothic styles.

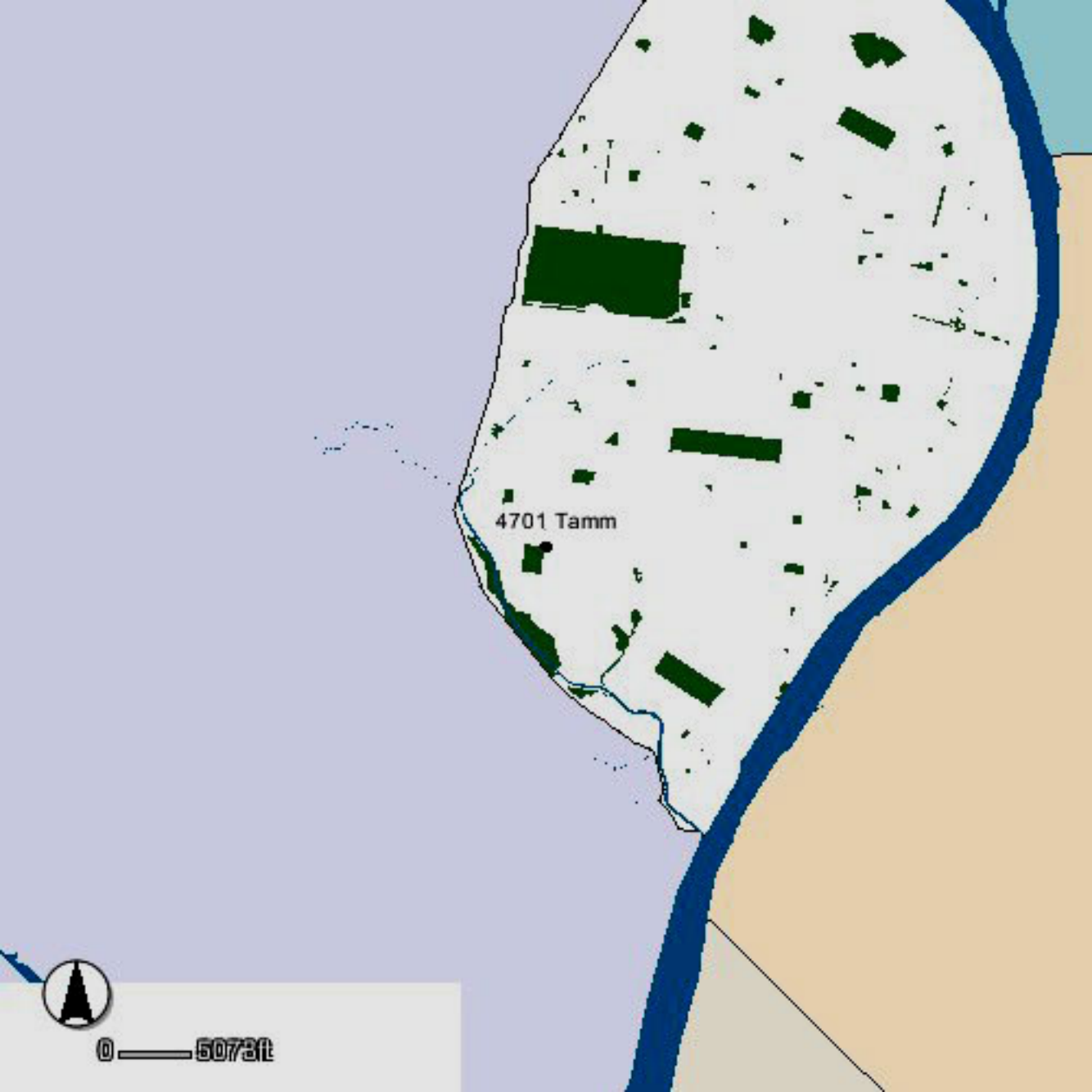
22. (cont.) Sources of information. Expand box as necessary or add continuation pages.

Church website: <http://www.stgabrielstl.org/ParishInformation/History.aspx>

40. (cont.) Description of environment and outbuilding. Expand box as necessary or add continuation pages.

41. (cont.) Description of primary resource. Expand box as necessary, or add continuation pages.

St. Gabriel the Archangel Parish church, designed by A. F. and Arthur Stauder has strong references to traditional gothic style ecclesiastical desgin. The three buildings on site all feature terracotta, gable and flat roofs, and vary from 2.5-3 stories tall. The church features stone cladding, a corner tower and carved ornamentation. The rectory connected to the east façade of the church is of similar design. Most other windows in the school have been replaced.



A map of a coastal area. A large body of water (light blue) is on the left. A river (dark blue) flows from the top right towards the bottom. The land area is white. Several dark green rectangular shapes represent buildings. A label '4701 Tamm' is placed near the river. A north arrow and a scale bar are in the bottom left corner.

4701 Tamm



0 — 5073ft

MURDOCH AVE

MURDOCH AVE

TAMM AVE

4701 Tamm

NOTTINGHAM AVE

NOTTINGHAM AVE

TAMM AVE



0 — 63ft





ST. GABRIEL THE ARCHANGEL
CATHOLIC CHURCH
CONGRATULATIONS
GRADUATING CLASS OF 2012
FOOD & FUEL WEEKEND
PARISH PICNIC SAT JUNE 9





ARCHITECTURAL/HISTORIC INVENTORY FORM

1. Survey no. SLC-AS-047-0188		2. Survey name: Thematic Survey of Midcentury Modern Movement Nonresidential Architecture in St. Louis	
3. County: St. Louis [Independent City]		4. Address: 114 N TAYLOR AV	
Alternate address if applicable			
5. City/State: St. Louis [Independent City], M		6. UTM: LAT 38:38:28.76 LONG: 90:15:30.05	7. Township/Range/Section: T: R: S: N/A
8. Historic Name (if known): Grant Medical Clinic		9. Present/other name (if known): Grant Medical Clinic	
10. Ownership: Private	11a. Historic Use (if known): Health Care		11b. Current Use:

HISTORICAL DATA

12. Construction date: Major addition/alteration date:	1959 N/A	15. Architect: Harris Armstrong	18. Previously surveyed? <input type="checkbox"/> Cite survey name in box 22 cont. (page 3)
13. Significant date/period: 1959		16. Builder/contractor: E C Mikelsen CC	19. On National Register? Cite nomination name in box 22 cont. (page 3)
14. Area(s) of significance: To be determined		17. Original or significant owner: Undetermined	20. National Register eligible? Not determined
21. History and significance on continuation page. <input type="checkbox"/>		22. Sources of information on continuation page. <input checked="" type="checkbox"/>	Historic District Potential? <input type="checkbox"/> Name of Potential District?

ARCHITECTURAL INFORMATION

23. Category of Property: Building	30. Roof Material: Undetermined	37. Windows: Type: Fixed
24. Vernacular or property type: Office Building	31. Chimney placement: None	Panes: Multipane glass block, also ribbon c
25. Architectural style: Modern Movements	32. Structural system: Undetermined	38. Acreage (rural): Visible from public road? <input checked="" type="checkbox"/>
26. Plan Shape: Irregular	33. Exterior wall cladding: Brick	39. Changes: (describe in box 41 cont.) <input checked="" type="checkbox"/> Addition Date(s): 1959, 1967 <input type="checkbox"/> Altered Date(s): <input type="checkbox"/> Moved Date(s): <input type="checkbox"/> Other Date(s):
27. Number of Stories: 1-story	34. Foundation Material: Concrete	Endangered by:
28. No. of bays (1st floor): 4	35. Basement type: Undetermined	40. No. outbuildings (describe in box 40 cont.): 0
29. Roof Type: Flat	36. Front Porch Type: N/A	41. Further description of building features and associated resources on continuation page. <input checked="" type="checkbox"/>

OTHER

42. Current Owner/address: QUADRANGLE MANAGEMENT COMPANY ST LOUIS MEDICAL CLINIC INC LESSEE 114 N TAYLOR ST LOUIS MO 63108	43. Inventory form prepared by (name): Patience Stuart Peter Meijer Architect, PC Additional Information/revisions by: Betsy Bradley Cultural Resources Office	44. Survey date: 45. Date of revisions: Survey Category: <input checked="" type="checkbox"/> RLS <input type="checkbox"/> ILS <input type="checkbox"/> Significant Properties List
--	---	---

FOR SHPO USE:

Date entered in inventory:	Level of survey: <input type="checkbox"/> reconnaissance <input type="checkbox"/> intensive	Additional research? <input type="checkbox"/> yes <input type="checkbox"/> no
National Register Status: <input type="checkbox"/> listed <input type="checkbox"/> in listed district	Other:	
Name:		
<input type="checkbox"/> pending listing <input type="checkbox"/> not eligible <input type="checkbox"/> eligible(district) <input type="checkbox"/> eligible (individually) <input type="checkbox"/> not determined		



ARCHITECTURAL/HISTORIC INVENTORY FORM

114 N TAYLOR AV

LOCATION MAP (include north arrow):

SITE MAP/PLAN (include north arrow):

Insert photograph of primary structure on property:

Photo 1:

Photo 2:

Description:

Looking northeast at building entrance.

Description:

Date:

CD No.:

Image No.

Date:

CD No.:

Image No.

Photographer: PMA

Main Photo: Images2012\114 N TAYLOR AV.JPG



ARCHITECTURAL/HISTORIC INVENTORY FORM

114 N TAYLOR AV

21.(cont.) History:and significance. Expand box as necessary or add continuation pages.

22. (cont.) Sources of information. Expand box as necessary or add continuation pages.

St Louis building permit S4015, 3/31/1950. Harris Armstrong, architect; E. C. Mikelsen CC, contractor. Also DD3038, 7/28/1959; D4249, 10/24/1967. Building may be earlier though- possibly 1938? Or 1945?

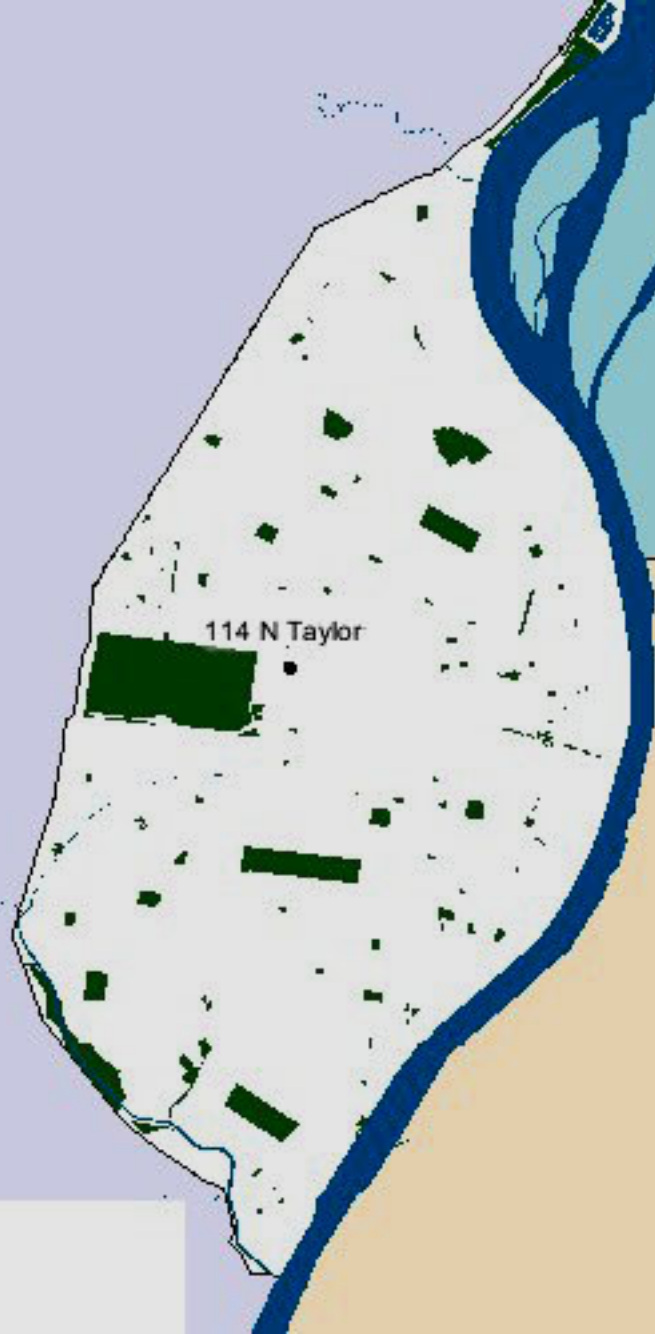
Washington U. findings aid to the Harris Armstrong collection lists "Taylor Avenue Medical Clinic" with year '45 but also Samuel Grant Medical Clinic '59: <http://library.wustl.edu/units/spec/archives/guides/pdf/armstrong.pdf>. It is possible that Armstrong added on to the original building, perhaps more than once.

Andrew Raimist's blog says the building dates from 1938, and he posts some clippings about the clinic and Armstrong, though no precise dates are noted: <http://andrewraimist.com/2005/12/grant-medical-clinic-article-pt-2.html>

40. (cont.) Description of environment and outbuilding. Expand box as necessary or add continuation pages.

41. (cont.) Description of primary resource. Expand box as necessary, or add continuation pages.

This two story brick-clad building has an irregular plan, concrete foundation, historic windows and a flat roof. On the street and alley facades the ground level windows are glass block while the upper level windows on the street façade and all windows on the parking lot façade are vertical panes of glass. The parking lot façade also features six triangular projections spanning both floors with alternating window placement and decorative brick corbelling details. The N Taylor façade features an entrance with a glass block wall and copper roof. A slightly round bay has a bank of tall windows that wrap a corner.



114 N Taylor



0 — 68450

N TAYLOR AVE

114 N Taylor



330

WEST PINE BLVD





ARCHITECTURAL/HISTORIC INVENTORY FORM

1. Survey no. SLC-AS-047	2. Survey name: Thematic Survey of Midcentury Modern Movement Nonresidential Architecture in St. Louis		
3. County: St. Louis [Independent City]	4. Address: 1723 N TAYLOR AV		
Alternate address if applicable			
5. City/State: St. Louis [Independent City], M	6. UTM:	or: LAT	7. Township/Range/Section: T: R: S: N/A
8. Historic Name (if known):		9. Present/other name (if known):	
10. Ownership:	11a. Historic Use (if known):	11b. Current Use:	

HISTORICAL DATA

12. Construction date: Major addition/alteration date:	1960	15. Architect:	18. Previously surveyed? <input type="checkbox"/> Cite survey name in box 22 cont. (page 3)
13. Significant date/period:		16. Builder/contractor:	
14. Area(s) of significance:		17. Original or significant owner:	19. On National Register? Cite nomination name in box 22 cont. (page 3)
			20. National Register eligible?
21. History and significance on continuation page. <input type="checkbox"/>		22. Sources of information on continuation page. <input type="checkbox"/>	Historic District Potential? <input type="checkbox"/> Name of Potential District?

ARCHITECTURAL INFORMATION

23. Category of Property:	30. Roof Material:	37. Windows: Type:
		Panes
24. Vernacular or property type: Gas Station	31. Chimney placement:	38. Acreage (rural): Visible from public road? <input type="checkbox"/>
25. Architectural style: Modern Movements	32. Structural system:	39. Changes: (describe in box 41 cont.)
26. Plan Shape:	33. Exterior wall cladding:	<input type="checkbox"/> Addition Date(s)
	34. Foundation Material:	<input type="checkbox"/> Altered Date(s)
27. Number of Stories:		<input type="checkbox"/> Moved Date(s)
		<input type="checkbox"/> Other Date(s)
		Endangered by:
28. No. of bays (1st floor)	35. Basement type:	40. No. outbuildings (describe in box 40 cont.):
29. Roof Type:	36. Front Porch Type:	41. Further description of building features and associated resources on continuation page. <input type="checkbox"/>

OTHER

42. Current Owner/address: LENETTE REALTY & INVESTMENT CO	43. Inventory form prepared by (name):	44. Survey date:
2150 SCHUETZ RD	Additional Information/revisions by:	45. Date of revisions:
ST LOUIS MO	63146	
FOR SHPO USE:		Survey Category: <input type="checkbox"/> RLS <input type="checkbox"/> ILS <input type="checkbox"/> Significant Properties List

Date entered in inventory:	Level of survey: <input type="checkbox"/> reconnaissance <input type="checkbox"/> intensive	Additional research? <input type="checkbox"/> yes <input type="checkbox"/> no
National Register Status: <input type="checkbox"/> listed <input type="checkbox"/> in listed district	Other:	
Name:		
<input type="checkbox"/> pending listing <input type="checkbox"/> not eligible <input type="checkbox"/> eligible(district) <input type="checkbox"/> eligible (individually) <input type="checkbox"/> not determined		



ARCHITECTURAL/HISTORIC INVENTORY FORM

1723 N TAYLOR AV

LOCATION MAP (include north arrow):

SITE MAP/PLAN (include north arrow):

Insert photograph of primary structure on property:

Photo 1:

Photo 2:

Description:

Description:

Date: CD No.: Image No.

Date: CD No.: Image No.

Photographer:

Main Photo: Images2012\CompleteSurveyPhotos\Taylor1723.JPG



ARCHITECTURAL/HISTORIC INVENTORY FORM

1723 N TAYLOR AV

21.(cont.) History:and significance. Expand box as necessary or add continuation pages.

22. (cont.) Sources of information. Expand box as necessary or add continuation pages.

40. (cont.) Description of environment and outbuilding. Expand box as necessary or add continuation pages.

41. (cont.) Description of primary resource. Expand box as necessary, or add continuation pages.

two-bay garage, concrete block

Townsend

Tire Shop

Work
Area
Only!

CLOSED

8 - 4³⁰

AIR 1⁰⁰
2⁰⁰

TRA

NO
Cutting
Selling



ARCHITECTURAL/HISTORIC INVENTORY FORM

1. Survey no. SLC-AS-047	2. Survey name: Thematic Survey of Midcentury Modern Movement Nonresidential Architecture in St. Louis		
3. County: St. Louis [Independent City]	4. Address: 2400 N TAYLOR AV		
Alternate address if applicable			
5. City/State: St. Louis [Independent City], M	6. UTM:	or: LAT	7. Township/Range/Section: T: R: S: N/A
8. Historic Name (if known):		9. Present/other name (if known):	
10. Ownership:	11a. Historic Use (if known):	11b. Current Use:	

HISTORICAL DATA

12. Construction date: Major addition/alteration date:	1954	15. Architect:	18. Previously surveyed? <input type="checkbox"/> Cite survey name in box 22 cont. (page 3)
13. Significant date/period:		16. Builder/contractor:	
14. Area(s) of significance:		17. Original or significant owner:	19. On National Register? Cite nomination name in box 22 cont. (page 3)
			20. National Register eligible?
21. History and significance on continuation page. <input type="checkbox"/>		22. Sources of information on continuation page. <input type="checkbox"/>	Historic District Potential? <input type="checkbox"/> Name of Potential District?

ARCHITECTURAL INFORMATION

23. Category of Property:	30. Roof Material:	37. Windows: Type:
24. Vernacular or property type: 1-Story Commercial	31. Chimney placement:	Panes
25. Architectural style: Modern Movements	32. Structural system:	38. Acreage (rural): Visible from public road? <input type="checkbox"/>
26. Plan Shape:	33. Exterior wall cladding:	39. Changes: (describe in box 41 cont.) <input type="checkbox"/> Addition Date(s): <input type="checkbox"/> Altered Date(s): <input type="checkbox"/> Moved Date(s): <input type="checkbox"/> Other Date(s):
27. Number of Stories:	34. Foundation Material:	Endangered by:
28. No. of bays (1st floor)	35. Basement type:	40. No. outbuildings (describe in box 40 cont.):
29. Roof Type:	36. Front Porch Type:	41. Further description of building features and associated resources on continuation page. <input type="checkbox"/>

OTHER

42. Current Owner/address: LOVE OUTREACH VICTORY TEMPLE	43. Inventory form prepared by (name):	44. Survey date:
2400 N TAYLOR AVENUE	Additional Information/revisions by:	45. Date of revisions:
ST LOUIS MO 63113		Survey Category: <input type="checkbox"/> RLS <input type="checkbox"/> ILS <input type="checkbox"/> Significant Properties List

FOR SHPO USE:

Date entered in inventory:	Level of survey: <input type="checkbox"/> reconnaissance <input type="checkbox"/> intensive	Additional research? <input type="checkbox"/> yes <input type="checkbox"/> no
National Register Status: <input type="checkbox"/> listed <input type="checkbox"/> in listed district	Other:	
Name:		
<input type="checkbox"/> pending listing <input type="checkbox"/> not eligible <input type="checkbox"/> eligible(district) <input type="checkbox"/> eligible (individually) <input type="checkbox"/> not determined		



ARCHITECTURAL/HISTORIC INVENTORY FORM

2400 N TAYLOR AV

LOCATION MAP (include north arrow):	SITE MAP/PLAN (include north arrow):

Insert photograph of primary structure on property:

Photo 1:	Photo 2:
Description:	Description:
Date: CD No.: Image No.	Date: CD No.: Image No.
Photographer:	
Main Photo:	Images2012\CompleteSurveyPhotos\TaylorN2400.JPG



ARCHITECTURAL/HISTORIC INVENTORY FORM

2400 N TAYLOR AV

21.(cont.) History:and significance. Expand box as necessary or add continuation pages.

22. (cont.) Sources of information. Expand box as necessary or add continuation pages.

40. (cont.) Description of environment and outbuilding. Expand box as necessary or add continuation pages.

41. (cont.) Description of primary resource. Expand box as necessary, or add continuation pages.

concrete block, hipped roof.



MARKET
TAYLOR AVE

ONE WAY

DO NOT
ENTER



ARCHITECTURAL/HISTORIC INVENTORY FORM

1. Survey no. SLC-AS-047	2. Survey name: Thematic Survey of Midcentury Modern Movement Nonresidential Architecture in St. Louis		
3. County: St. Louis [Independent City]	4. Address: 3027 N TAYLOR AV		
Alternate address if applicable			
5. City/State: St. Louis [Independent City], M	6. UTM:	or: LAT	7. Township/Range/Section: T: R: S: N/A
8. Historic Name (if known):		9. Present/other name (if known):	
10. Ownership:	11a. Historic Use (if known):	11b. Current Use:	

HISTORICAL DATA

12. Construction date: Major addition/alteration date:	1966	15. Architect:	18. Previously surveyed? <input type="checkbox"/> Cite survey name in box 22 cont. (page 3)
13. Significant date/period:		16. Builder/contractor:	
14. Area(s) of significance:		17. Original or significant owner:	19. On National Register? Cite nomination name in box 22 cont. (page 3)
			20. National Register eligible?
21. History and significance on continuation page. <input type="checkbox"/>		22. Sources of information on continuation page. <input type="checkbox"/>	Historic District Potential? <input type="checkbox"/> Name of Potential District?

ARCHITECTURAL INFORMATION

23. Category of Property:	30. Roof Material:	37. Windows: Type:
24. Vernacular or property type: Church	31. Chimney placement:	Panes
25. Architectural style: Modern Movements	32. Structural system:	38. Acreage (rural): Visible from public road? <input type="checkbox"/>
26. Plan Shape:	33. Exterior wall cladding:	39. Changes: (describe in box 41 cont.) <input type="checkbox"/> Addition Date(s): <input type="checkbox"/> Altered Date(s): <input type="checkbox"/> Moved Date(s): <input type="checkbox"/> Other Date(s):
27. Number of Stories:	34. Foundation Material:	Endangered by:
28. No. of bays (1st floor)	35. Basement type:	40. No. outbuildings (describe in box 40 cont.):
29. Roof Type:	36. Front Porch Type:	41. Further description of building features and associated resources on continuation page. <input type="checkbox"/>

OTHER

42. Current Owner/address: NEW TEMPLE CHRIST CHURCH	43. Inventory form prepared by (name):	44. Survey date:
3027 N TAYLOR ST LOUIS MO 63115	Additional Information/revisions by:	45. Date of revisions:
FOR SHPO USE:		Survey Category: <input type="checkbox"/> RLS <input type="checkbox"/> ILS <input type="checkbox"/> Significant Properties List

Date entered in inventory:	Level of survey: <input type="checkbox"/> reconnaissance <input type="checkbox"/> intensive	Additional research? <input type="checkbox"/> yes <input type="checkbox"/> no
National Register Status: <input type="checkbox"/> listed <input type="checkbox"/> in listed district	Other:	
Name:		
<input type="checkbox"/> pending listing <input type="checkbox"/> not eligible <input type="checkbox"/> eligible(district) <input type="checkbox"/> eligible (individually) <input type="checkbox"/> not determined		



ARCHITECTURAL/HISTORIC INVENTORY FORM

3027 N TAYLOR AV

LOCATION MAP (include north arrow):

SITE MAP/PLAN (include north arrow):

Insert photograph of primary structure on property:

Photo 1:

Photo 2:

Description:

Description:

Date:

CD No.:

Image No.

Date:

CD No.:

Image No.

Photographer:

Main Photo: Images2012\CompleteSurveyPhotos\TaylorN3027.JPG



ARCHITECTURAL/HISTORIC INVENTORY FORM

3027 N TAYLOR AV

21.(cont.) History:and significance. Expand box as necessary or add continuation pages.

22. (cont.) Sources of information. Expand box as necessary or add continuation pages.

40. (cont.) Description of environment and outbuilding. Expand box as necessary or add continuation pages.

41. (cont.) Description of primary resource. Expand box as necessary, or add continuation pages.

front gable/gamrel roof. Simple wood spire. Multi-color windows (art glass) throughout.



NO PARKING
EXCEPT ON SUNDAYS
AND HOLIDAYS

NEW
CHRIST TEMPLE CHURCH
OF THE APOSTOLIC FAITH



ARCHITECTURAL/HISTORIC INVENTORY FORM

1. Survey no. SLC-AS-047	2. Survey name: Thematic Survey of Midcentury Modern Movement Nonresidential Architecture in St. Louis		
3. County: St. Louis [Independent City]	4. Address: 825-85 E TAYLOR AV		
Alternate address if applicable			
5. City/State: St. Louis [Independent City], M	6. UTM:	or: LAT	7. Township/Range/Section: T: R: S: N/A
8. Historic Name (if known):		9. Present/other name (if known):	
10. Ownership:	11a. Historic Use (if known):	11b. Current Use:	

HISTORICAL DATA

12. Construction date: Major addition/alteration date:	1954	15. Architect:	18. Previously surveyed? <input type="checkbox"/> Cite survey name in box 22 cont. (page 3)
13. Significant date/period:		16. Builder/contractor:	19. On National Register? Cite nomination name in box 22 cont. (page 3)
14. Area(s) of significance:		17. Original or significant owner:	20. National Register eligible?
21. History and significance on continuation page. <input type="checkbox"/>		22. Sources of information on continuation page. <input type="checkbox"/>	Historic District Potential? <input type="checkbox"/> Name of Potential District?

ARCHITECTURAL INFORMATION

23. Category of Property:	30. Roof Material:	37. Windows: Type:
24. Vernacular or property type: Industrial/Warehouse	31. Chimney placement:	Panes
25. Architectural style: Modern Movements	32. Structural system:	38. Acreage (rural): Visible from public road? <input type="checkbox"/>
26. Plan Shape:	33. Exterior wall cladding:	39. Changes: (describe in box 41 cont.) <input type="checkbox"/> Addition Date(s): <input type="checkbox"/> Altered Date(s): <input type="checkbox"/> Moved Date(s): <input type="checkbox"/> Other Date(s):
27. Number of Stories:	34. Foundation Material:	Endangered by:
28. No. of bays (1st floor)	35. Basement type:	40. No. outbuildings (describe in box 40 cont.):
29. Roof Type:	36. Front Porch Type:	41. Further description of building features and associated resources on continuation page. <input type="checkbox"/>

OTHER

42. Current Owner/address: CONTINENTAL BAKING CO., INC C/O INTERSTATE BRANDS CORP PO BOX 419627 KANSAS CITY MO 641416627	43. Inventory form prepared by (name): Additional Information/revisions by:	44. Survey date: 45. Date of revisions: Survey Category: <input type="checkbox"/> RLS <input type="checkbox"/> ILS <input type="checkbox"/> Significant Properties List
--	--	--

FOR SHPO USE:

Date entered in inventory:	Level of survey: <input type="checkbox"/> reconnaissance <input type="checkbox"/> intensive	Additional research? <input type="checkbox"/> yes <input type="checkbox"/> no
National Register Status: <input type="checkbox"/> listed <input type="checkbox"/> in listed district	Other:	
Name:		
<input type="checkbox"/> pending listing <input type="checkbox"/> not eligible <input type="checkbox"/> eligible(district) <input type="checkbox"/> eligible (individually) <input type="checkbox"/> not determined		



ARCHITECTURAL/HISTORIC INVENTORY FORM

825-85 E TAYLOR AV

LOCATION MAP (include north arrow):

SITE MAP/PLAN (include north arrow):

Insert photograph of primary structure on property:

Photo 1:

Photo 2:

Description:

Description:

Date: CD No.: Image No.

Date: CD No.: Image No.

Photographer:

Main Photo: Images2012\CompleteSurveyPhotos\TaylorE825.JPG



ARCHITECTURAL/HISTORIC INVENTORY FORM

825-85 E TAYLOR AV

21.(cont.) History:and significance. Expand box as necessary or add continuation pages.

22. (cont.) Sources of information. Expand box as necessary or add continuation pages.

40. (cont.) Description of environment and outbuilding. Expand box as necessary or add continuation pages.

41. (cont.) Description of primary resource. Expand box as necessary, or add continuation pages.

brick office and store at east end; very large and intact industrial building near interstate







ARCHITECTURAL/HISTORIC INVENTORY FORM

1. Survey no. SLC-AS-047	2. Survey name: Thematic Survey of Midcentury Modern Movement Nonresidential Architecture in St. Louis		
3. County: St. Louis [Independent City]	4. Address: 600-20 S TAYLOR AV		
Alternate address if applicable			
5. City/State: St. Louis [Independent City], M	6. UTM:	or: LAT	7. Township/Range/Section: T: R: S: N/A
8. Historic Name (if known):		9. Present/other name (if known):	
10. Ownership:		11a. Historic Use (if known):	11b. Current Use:

HISTORICAL DATA

12. Construction date: Major addition/alteration date:	1956	15. Architect:	18. Previously surveyed? <input type="checkbox"/> Cite survey name in box 22 cont. (page 3)
13. Significant date/period:		16. Builder/contractor:	19. On National Register? Cite nomination name in box 22 cont. (page 3)
14. Area(s) of significance:		17. Original or significant owner:	20. National Register eligible?
21. History and significance on continuation page. <input type="checkbox"/>		22. Sources of information on continuation page. <input type="checkbox"/>	Historic District Potential? <input type="checkbox"/> Name of Potential District?

ARCHITECTURAL INFORMATION

23. Category of Property:	30. Roof Material:	37. Windows: Type:
24. Vernacular or property type: Other-Note in Comments	31. Chimney placement:	Panes
25. Architectural style: Modern Movements	32. Structural system:	38. Acreage (rural): Visible from public road? <input type="checkbox"/>
26. Plan Shape:	33. Exterior wall cladding:	39. Changes: (describe in box 41 cont.) <input type="checkbox"/> Addition Date(s): <input type="checkbox"/> Altered Date(s): <input type="checkbox"/> Moved Date(s): <input type="checkbox"/> Other Date(s):
27. Number of Stories:	34. Foundation Material:	Endangered by:
28. No. of bays (1st floor)	35. Basement type:	40. No. outbuildings (describe in box 40 cont.):
29. Roof Type:	36. Front Porch Type:	41. Further description of building features and associated resources on continuation page. <input type="checkbox"/>

OTHER

42. Current Owner/address: WASHINGTON UNIVERSITY MEDICAL	43. Inventory form prepared by (name):	44. Survey date:
4400 CHOUTEAU AV 1ST FL ST LOUIS MO 63110	Additional Information/revisions by:	45. Date of revisions:
FOR SHPO USE:		Survey Category: <input type="checkbox"/> RLS <input type="checkbox"/> ILS <input type="checkbox"/> Significant Properties List

Date entered in inventory:	Level of survey: <input type="checkbox"/> reconnaissance <input type="checkbox"/> intensive	Additional research? <input type="checkbox"/> yes <input type="checkbox"/> no
National Register Status: <input type="checkbox"/> listed <input type="checkbox"/> in listed district	Other:	
Name:		
<input type="checkbox"/> pending listing <input type="checkbox"/> not eligible <input type="checkbox"/> eligible(district) <input type="checkbox"/> eligible (individually) <input type="checkbox"/> not determined		



ARCHITECTURAL/HISTORIC INVENTORY FORM

600-20 S TAYLOR AV

LOCATION MAP (include north arrow):

SITE MAP/PLAN (include north arrow):

Insert photograph of primary structure on property:

Photo 1:

Photo 2:

Description:

Description:

Date:

CD No.:

Image No.

Date:

CD No.:

Image No.

Photographer:

Main Photo: Images2012\CompleteSurveyPhotos\TaylorS601-11.JPG



ARCHITECTURAL/HISTORIC INVENTORY FORM

600-20 S TAYLOR AV

21.(cont.) History:and significance. Expand box as necessary or add continuation pages.

22. (cont.) Sources of information. Expand box as necessary or add continuation pages.

40. (cont.) Description of environment and outbuilding. Expand box as necessary or add continuation pages.

41. (cont.) Description of primary resource. Expand box as necessary, or add continuation pages.

Wash U Med school use; GEO says warehouse; looks more like offices; perhaps partially updated; brick building with banes of windows and spandrels





ARCHITECTURAL/HISTORIC INVENTORY FORM

1. Survey no. SLC-AS-047		2. Survey name: Thematic Survey of Midcentury Modern Movement Nonresidential Architecture in St. Louis	
3. County: St. Louis [Independent City]		4. Address: 601-11 S TAYLOR AV	
Alternate address if applicable			
5. City/State: St. Louis [Independent City], M		6. UTM: or: LAT LONG:	7. Township/Range/Section: T: R: S: N/A
8. Historic Name (if known):		9. Present/other name (if known):	
10. Ownership:	11a. Historic Use (if known):	11b. Current Use:	

HISTORICAL DATA

12. Construction date: Major addition/alteration date:	1958	15. Architect:	18. Previously surveyed? <input type="checkbox"/> Cite survey name in box 22 cont. (page 3)
13. Significant date/period:		16. Builder/contractor:	19. On National Register? Cite nomination name in box 22 cont. (page 3)
14. Area(s) of significance:		17. Original or significant owner:	20. National Register eligible?
21. History and significance on continuation page. <input type="checkbox"/>		22. Sources of information on continuation page. <input type="checkbox"/>	Historic District Potential? <input type="checkbox"/> Name of Potential District?

ARCHITECTURAL INFORMATION

23. Category of Property:	30. Roof Material:	37. Windows: Type:
24. Vernacular or property type: Office Building	31. Chimney placement:	Panes
25. Architectural style: Modern Movements	32. Structural system:	38. Acreage (rural): Visible from public road? <input type="checkbox"/>
26. Plan Shape:	33. Exterior wall cladding:	39. Changes: (describe in box 41 cont.) <input type="checkbox"/> Addition Date(s): <input type="checkbox"/> Altered Date(s): <input type="checkbox"/> Moved Date(s): <input type="checkbox"/> Other Date(s):
27. Number of Stories:	34. Foundation Material:	Endangered by:
28. No. of bays (1st floor)	35. Basement type:	40. No. outbuildings (describe in box 40 cont.):
29. Roof Type:	36. Front Porch Type:	41. Further description of building features and associated resources on continuation page. <input type="checkbox"/>

OTHER

42. Current Owner/address: WASHINGTON UNIVERSITY C/O OFFICE OF THE TREASURER 1130 HAMPTON AVE ROOM 1047 ST LOUIS MO 63139	43. Inventory form prepared by (name): Additional Information/revisions by:	44. Survey date: 45. Date of revisions: Survey Category: <input type="checkbox"/> RLS <input type="checkbox"/> ILS <input type="checkbox"/> Significant Properties List
---	--	--

FOR SHPO USE:

Date entered in inventory:	Level of survey: <input type="checkbox"/> reconnaissance <input type="checkbox"/> intensive	Additional research? <input type="checkbox"/> yes <input type="checkbox"/> no
National Register Status: <input type="checkbox"/> listed <input type="checkbox"/> in listed district	Other:	
Name:		
<input type="checkbox"/> pending listing <input type="checkbox"/> not eligible <input type="checkbox"/> eligible(district) <input type="checkbox"/> eligible (individually) <input type="checkbox"/> not determined		



ARCHITECTURAL/HISTORIC INVENTORY FORM

601-11 S TAYLOR AV

LOCATION MAP (include north arrow):

SITE MAP/PLAN (include north arrow):

Insert photograph of primary structure on property:

Photo 1:

Photo 2:

Description:

Description:

Date:

CD No.:

Image No.

Date:

CD No.:

Image No.

Photographer:

Main Photo: Images2012\CompleteSurveyPhotos\TaylorS615.JPG



ARCHITECTURAL/HISTORIC INVENTORY FORM

601-11 S TAYLOR AV

21.(cont.) History:and significance. Expand box as necessary or add continuation pages.

22. (cont.) Sources of information. Expand box as necessary or add continuation pages.

40. (cont.) Description of environment and outbuilding. Expand box as necessary or add continuation pages.

41. (cont.) Description of primary resource. Expand box as necessary, or add continuation pages.

small office building; ashlar façade; covered masonry side wall;one set of windows and door



611

STOP
AHEAD



ARCHITECTURAL/HISTORIC INVENTORY FORM

1. Survey no. SLC-AS-047	2. Survey name: Thematic Survey of Midcentury Modern Movement Nonresidential Architecture in St. Louis		
3. County: St. Louis [Independent City]	4. Address: 615 S TAYLOR AV		
Alternate address if applicable			
5. City/State: St. Louis [Independent City], M	6. UTM:	or: LAT	7. Township/Range/Section: T: R: S: N/A
8. Historic Name (if known):		9. Present/other name (if known):	
10. Ownership:	11a. Historic Use (if known):	11b. Current Use:	

HISTORICAL DATA

12. Construction date: Major addition/alteration date:	1951	15. Architect:	18. Previously surveyed? <input type="checkbox"/> Cite survey name in box 22 cont. (page 3)
13. Significant date/period:		16. Builder/contractor:	19. On National Register? Cite nomination name in box 22 cont. (page 3)
14. Area(s) of significance:		17. Original or significant owner:	20. National Register eligible?
21. History and significance on continuation page. <input type="checkbox"/>		22. Sources of information on continuation page. <input type="checkbox"/>	Historic District Potential? <input type="checkbox"/> Name of Potential District?

ARCHITECTURAL INFORMATION

23. Category of Property:	30. Roof Material:	37. Windows: Type:
24. Vernacular or property type: Office Building	31. Chimney placement:	Panes
25. Architectural style: Modern Movements	32. Structural system:	38. Acreage (rural): Visible from public road? <input type="checkbox"/>
26. Plan Shape:	33. Exterior wall cladding:	39. Changes: (describe in box 41 cont.) <input type="checkbox"/> Addition Date(s): <input type="checkbox"/> Altered Date(s): <input type="checkbox"/> Moved Date(s): <input type="checkbox"/> Other Date(s):
27. Number of Stories:	34. Foundation Material:	Endangered by:
28. No. of bays (1st floor)	35. Basement type:	40. No. outbuildings (describe in box 40 cont.):
29. Roof Type:	36. Front Porch Type:	41. Further description of building features and associated resources on continuation page. <input type="checkbox"/>

OTHER

42. Current Owner/address: WASHINGTON UNIVERSITY	43. Inventory form prepared by (name):	44. Survey date:
LINDELL & SKINKER BL	Additional Information/revisions by:	45. Date of revisions:
ST LOUIS MO 63130		Survey Category: <input type="checkbox"/> RLS <input type="checkbox"/> ILS <input type="checkbox"/> Significant Properties List

FOR SHPO USE:

Date entered in inventory:	Level of survey: <input type="checkbox"/> reconnaissance <input type="checkbox"/> intensive	Additional research? <input type="checkbox"/> yes <input type="checkbox"/> no
National Register Status: <input type="checkbox"/> listed <input type="checkbox"/> in listed district	Other:	
Name:		
<input type="checkbox"/> pending listing <input type="checkbox"/> not eligible <input type="checkbox"/> eligible(district) <input type="checkbox"/> eligible (individually) <input type="checkbox"/> not determined		



ARCHITECTURAL/HISTORIC INVENTORY FORM

615 S TAYLOR AV

LOCATION MAP (include north arrow):

SITE MAP/PLAN (include north arrow):

Insert photograph of primary structure on property:

Photo 1:

Photo 2:

Description:

Description:

Date: CD No.: Image No.

Date: CD No.: Image No.

Photographer:

Main Photo: Images2012\CompleteSurveyPhotos\TaylorS615.JPG



ARCHITECTURAL/HISTORIC INVENTORY FORM

615 S TAYLOR AV

21.(cont.) History:and significance. Expand box as necessary or add continuation pages.

22. (cont.) Sources of information. Expand box as necessary or add continuation pages.

40. (cont.) Description of environment and outbuilding. Expand box as necessary or add continuation pages.

41. (cont.) Description of primary resource. Expand box as necessary, or add continuation pages.

1-story; ashlar stone façade; area by entrance now covered by EIFS;



615



ARCHITECTURAL/HISTORIC INVENTORY FORM

1. Survey no. SLC-AS-047	2. Survey name: Thematic Survey of Midcentury Modern Movement Nonresidential Architecture in St. Louis		
3. County: St. Louis [Independent City]	4. Address: 4728 TENNESSEE AV		
Alternate address if applicable			
5. City/State: St. Louis [Independent City], M	6. UTM:	or: LAT	7. Township/Range/Section: T: R: S: N/A
8. Historic Name (if known):		9. Present/other name (if known):	
10. Ownership:		11a. Historic Use (if known):	
		11b. Current Use:	

HISTORICAL DATA

12. Construction date: Major addition/alteration date:	1957	15. Architect:	18. Previously surveyed? <input type="checkbox"/> Cite survey name in box 22 cont. (page 3)
13. Significant date/period:		16. Builder/contractor:	19. On National Register? Cite nomination name in box 22 cont. (page 3)
14. Area(s) of significance:		17. Original or significant owner:	20. National Register eligible?
21. History and significance on continuation page. <input type="checkbox"/>		22. Sources of information on continuation page. <input type="checkbox"/>	Historic District Potential? <input type="checkbox"/> Name of Potential District?

ARCHITECTURAL INFORMATION

23. Category of Property:	30. Roof Material:	37. Windows: Type:
24. Vernacular or property type: Other-Note in Comments	31. Chimney placement:	Panes
25. Architectural style: Modern Movements	32. Structural system:	38. Acreage (rural): Visible from public road? <input type="checkbox"/>
26. Plan Shape:	33. Exterior wall cladding:	39. Changes: (describe in box 41 cont.) <input type="checkbox"/> Addition Date(s): <input type="checkbox"/> Altered Date(s): <input type="checkbox"/> Moved Date(s): <input type="checkbox"/> Other Date(s):
27. Number of Stories:	34. Foundation Material:	Endangered by:
28. No. of bays (1st floor)	35. Basement type:	40. No. outbuildings (describe in box 40 cont.):
29. Roof Type:	36. Front Porch Type:	41. Further description of building features and associated resources on continuation page. <input type="checkbox"/>

OTHER

42. Current Owner/address: MIRANDA DUSCHACK LLC	43. Inventory form prepared by (name):	44. Survey date:
2358A KLEMM ST ST LOUIS MO 63110	Additional Information/revisions by:	45. Date of revisions:
FOR SHPO USE:		Survey Category: <input type="checkbox"/> RLS <input type="checkbox"/> ILS <input type="checkbox"/> Significant Properties List

Date entered in inventory:	Level of survey: <input type="checkbox"/> reconnaissance <input type="checkbox"/> intensive	Additional research? <input type="checkbox"/> yes <input type="checkbox"/> no
National Register Status: <input type="checkbox"/> listed <input type="checkbox"/> in listed district	Other:	
Name:		
<input type="checkbox"/> pending listing <input type="checkbox"/> not eligible <input type="checkbox"/> eligible(district) <input type="checkbox"/> eligible (individually) <input type="checkbox"/> not determined		



ARCHITECTURAL/HISTORIC INVENTORY FORM

4728 TENNESSEE AV

LOCATION MAP (include north arrow):

SITE MAP/PLAN (include north arrow):

Insert photograph of primary structure on property:

Photo 1:

Photo 2:

Description:

Description:

Date:

CD No.:

Image No.

Date:

CD No.:

Image No.

Photographer:

Main Photo: Images2012\CompleteSurveyPhotos\Tennessee4728.JPG



ARCHITECTURAL/HISTORIC INVENTORY FORM

4728 TENNESSEE AV

21.(cont.) History:and significance. Expand box as necessary or add continuation pages.

22. (cont.) Sources of information. Expand box as necessary or add continuation pages.

40. (cont.) Description of environment and outbuilding. Expand box as necessary or add continuation pages.

41. (cont.) Description of primary resource. Expand box as necessary, or add continuation pages.

shop at streetfront of greenhouses





ARCHITECTURAL/HISTORIC INVENTORY FORM

1. Survey no. SLC-AS-047		2. Survey name: Thematic Survey of Midcentury Modern Movement Nonresidential Architecture in St. Louis	
3. County: St. Louis [Independent City]		4. Address: 560 TERMINAL ROW	
Alternate address if applicable			
5. City/State: St. Louis [Independent City], M		6. UTM: LAT LONG:	7. Township/Range/Section: T: R: S: N/A
8. Historic Name (if known):		9. Present/other name (if known):	
10. Ownership:	11a. Historic Use (if known):	11b. Current Use:	

HISTORICAL DATA

12. Construction date: Major addition/alteration date:	1964 1979	15. Architect:	18. Previously surveyed? <input type="checkbox"/> Cite survey name in box 22 cont. (page 3)
13. Significant date/period:		16. Builder/contractor:	19. On National Register? Cite nomination name in box 22 cont. (page 3)
14. Area(s) of significance:		17. Original or significant owner:	20. National Register eligible?
21. History and significance on continuation page. <input type="checkbox"/>		22. Sources of information on continuation page. <input type="checkbox"/>	Historic District Potential? <input type="checkbox"/> Name of Potential District?

ARCHITECTURAL INFORMATION

23. Category of Property:	30. Roof Material:	37. Windows: Type:
24. Vernacular or property type: Industrial/Warehouse	31. Chimney placement:	Panes
25. Architectural style: Modern Movements	32. Structural system:	38. Acreage (rural): Visible from public road? <input type="checkbox"/>
26. Plan Shape:	33. Exterior wall cladding:	39. Changes: (describe in box 41 cont.) <input type="checkbox"/> Addition Date(s): <input type="checkbox"/> Altered Date(s): <input type="checkbox"/> Moved Date(s): <input type="checkbox"/> Other Date(s):
27. Number of Stories:	34. Foundation Material:	Endangered by:
28. No. of bays (1st floor)	35. Basement type:	40. No. outbuildings (describe in box 40 cont.):
29. Roof Type:	36. Front Porch Type:	41. Further description of building features and associated resources on continuation page. <input type="checkbox"/>

OTHER

42. Current Owner/address: CITY OF ST LOUIS	43. Inventory form prepared by (name):	44. Survey date:
1200 MARKET ST ST LOUIS MO 63103	Additional Information/revisions by:	45. Date of revisions:
Survey Category: <input type="checkbox"/> RLS <input type="checkbox"/> ILS <input type="checkbox"/> Significant Properties List		

FOR SHPO USE:

Date entered in inventory:	Level of survey: <input type="checkbox"/> reconnaissance <input type="checkbox"/> intensive	Additional research? <input type="checkbox"/> yes <input type="checkbox"/> no
National Register Status: <input type="checkbox"/> listed <input type="checkbox"/> in listed district	Other:	
Name:		
<input type="checkbox"/> pending listing <input type="checkbox"/> not eligible <input type="checkbox"/> eligible(district) <input type="checkbox"/> eligible (individually) <input type="checkbox"/> not determined		



ARCHITECTURAL/HISTORIC INVENTORY FORM

560 TERMINAL ROW

LOCATION MAP (include north arrow):	SITE MAP/PLAN (include north arrow):

Insert photograph of primary structure on property:

Photo 1:	Photo 2:
Description:	Description:
Date: CD No.: Image No.	Date: CD No.: Image No.
Photographer:	
Main Photo:	Images2012\CompleteSurveyPhotos\Terminal Row560.jpg



ARCHITECTURAL/HISTORIC INVENTORY FORM

560 TERMINAL ROW

21.(cont.) History:and significance. Expand box as necessary or add continuation pages.

22. (cont.) Sources of information. Expand box as necessary or add continuation pages.

40. (cont.) Description of environment and outbuilding. Expand box as necessary or add continuation pages.

41. (cont.) Description of primary resource. Expand box as necessary, or add continuation pages.

long-gable-roofed building with metal roof; perpendicular portion on one end; inaccessible





ARCHITECTURAL/HISTORIC INVENTORY FORM

1. Survey no. SLC-AS-047		2. Survey name: Thematic Survey of Modern Movement Architecture in St. Louis	
3. County: St. Louis [Independent City]		4. Address: 516 TESSON ST	
Alternate address if applicable			
5. City/State: St. Louis, MO		6. UTM:	or: LAT
			LONG:
		7. Township/Range/Section: T: R: S: N/A	
8. Historic Name (if known):		9. Present/other name (if known):	
10. Ownership:	11a. Historic Use (if known):		11b. Current Use:

HISTORICAL DATA

12. Construction date:	15. Architect:	18. Previously surveyed? <input type="checkbox"/> Cite survey name in box 22 cont. (page 3)
Major addition/alteration date:		
13. Significant date/period:	16. Builder/contractor:	19. On National Register? Cite nomination name in box 22 cont. (page 3)
14. Area(s) of significance:		
	17. Original or significant owner:	20. National Register eligible?
21. History and significance on continuation page. <input type="checkbox"/>	22. Sources of information on continuation page. <input type="checkbox"/>	Historic District Potential? <input type="checkbox"/>
		Name of Potential District?

ARCHITECTURAL INFORMATION

23. Category of Property:	30. Roof Material:	37. Windows: Type:
24. Vernacular or property type:	31. Chimney placement:	Panes
Other-Note in Comments		
25. Architectural style:	32. Structural system:	38. Acreage (rural): Visible from public road? <input type="checkbox"/>
Modern Movements		
26. Plan Shape:	33. Exterior wall cladding:	39. Changes: (describe in box 41 cont.)
		<input type="checkbox"/> Addition Date(s)
27. Number of Stories:	34. Foundation Material:	<input type="checkbox"/> Altered Date(s)
		<input type="checkbox"/> Moved Date(s)
		<input type="checkbox"/> Other Date(s)
		Endangered by:
28. No. of bays (1st floor)	35. Basement type:	40. No. outbuildings (describe in box 40 cont.):
29. Roof Type:	36. Front Porch Type:	41. Further description of building features and associated resources on continuation page. <input type="checkbox"/>

OTHER

42. Current Owner/address: WINTER BROTHERS MATERIAL CO		43. Inventory form prepared by (name):	44. Survey date:
13098 GRAVOIS RD		Additional Information/revisions by:	45. Date of revisions:
ST LOUIS	MO 63127		
FOR SHPO USE:		Survey Category: <input type="checkbox"/> RLS <input type="checkbox"/> ILS <input type="checkbox"/> Significant Properties List	

Date entered in inventory:	Level of survey: <input type="checkbox"/> reconnaissance <input type="checkbox"/> intensive	Additional research? <input type="checkbox"/> yes <input type="checkbox"/> no
National Register Status: <input type="checkbox"/> listed <input type="checkbox"/> in listed district	Other:	
Name:		
<input type="checkbox"/> pending listing <input type="checkbox"/> not eligible		
<input type="checkbox"/> eligible(district) <input type="checkbox"/> eligible (individually)		
<input type="checkbox"/> not determined		



ARCHITECTURAL/HISTORIC INVENTORY FORM

516 TESSON ST

LOCATION MAP (include north arrow):

SITE MAP/PLAN (include north arrow):

Insert photograph of primary structure on property:

Photo 1:

Photo 2:

Description:

Description:

Date:

CD No.:

Image No.

Date:

CD No.:

Image No.

Photographer:

Main Photo: Images2012\CompleteSurveyPhotos\Tesson516.JPG



ARCHITECTURAL/HISTORIC INVENTORY FORM

516 TESSON ST

21.(cont.) History:and significance. Expand box as necessary or add continuation pages.

22. (cont.) Sources of information. Expand box as necessary or add continuation pages.

40. (cont.) Description of environment and outbuilding. Expand box as necessary or add continuation pages.

41. (cont.) Description of primary resource. Expand box as necessary, or add continuation pages.

Concrete mixing plant/tower.





ARCHITECTURAL/HISTORIC INVENTORY FORM

1. Survey no. SLC-AS-047		2. Survey name: Thematic Survey of Midcentury Modern Movement Nonresidential Architecture in St. Louis	
3. County: St. Louis [Independent City]		4. Address: 3346 TEXAS AV	
Alternate address if applicable			
5. City/State: St. Louis [Independent City], M		6. UTM: LAT LONG:	7. Township/Range/Section: T: R: S: N/A
8. Historic Name (if known):		9. Present/other name (if known):	
10. Ownership:	11a. Historic Use (if known):	11b. Current Use:	

HISTORICAL DATA

12. Construction date: Major addition/alteration date:	1975	15. Architect:	18. Previously surveyed? <input type="checkbox"/> Cite survey name in box 22 cont. (page 3)
13. Significant date/period:		16. Builder/contractor:	19. On National Register? Cite nomination name in box 22 cont. (page 3)
14. Area(s) of significance:		17. Original or significant owner:	20. National Register eligible?
21. History and significance on continuation page. <input type="checkbox"/>		22. Sources of information on continuation page. <input type="checkbox"/>	Historic District Potential? <input type="checkbox"/> Name of Potential District?

ARCHITECTURAL INFORMATION

23. Category of Property:	30. Roof Material:	37. Windows: Type:
24. Vernacular or property type: Other-Note in Comments	31. Chimney placement:	Panes
25. Architectural style: Modern Movements	32. Structural system:	38. Acreage (rural): Visible from public road? <input type="checkbox"/>
26. Plan Shape:	33. Exterior wall cladding:	39. Changes: (describe in box 41 cont.) <input type="checkbox"/> Addition Date(s): <input type="checkbox"/> Altered Date(s): <input type="checkbox"/> Moved Date(s): <input type="checkbox"/> Other Date(s):
27. Number of Stories:	34. Foundation Material:	Endangered by:
28. No. of bays (1st floor)	35. Basement type:	40. No. outbuildings (describe in box 40 cont.):
29. Roof Type:	36. Front Porch Type:	41. Further description of building features and associated resources on continuation page. <input type="checkbox"/>

OTHER

42. Current Owner/address: JAD PRODUCTIONS LLC	43. Inventory form prepared by (name):	44. Survey date:
2615 CHEROKEE ST ST LOUIS MO 631183115	Additional Information/revisions by:	45. Date of revisions:
FOR SHPO USE:		Survey Category: <input type="checkbox"/> RLS <input type="checkbox"/> ILS <input type="checkbox"/> Significant Properties List

Date entered in inventory:	Level of survey: <input type="checkbox"/> reconnaissance <input type="checkbox"/> intensive	Additional research? <input type="checkbox"/> yes <input type="checkbox"/> no
National Register Status: <input type="checkbox"/> listed <input type="checkbox"/> in listed district	Other:	
Name:		
<input type="checkbox"/> pending listing <input type="checkbox"/> not eligible <input type="checkbox"/> eligible(district) <input type="checkbox"/> eligible (individually) <input type="checkbox"/> not determined		



ARCHITECTURAL/HISTORIC INVENTORY FORM

3346 TEXAS AV

LOCATION MAP (include north arrow):

SITE MAP/PLAN (include north arrow):

Insert photograph of primary structure on property:

Photo 1:

Photo 2:

Description:

Description:

Date:

CD No.:

Image No.

Date:

CD No.:

Image No.

Photographer:

Main Photo: Images2012\CompleteSurveyPhotos\Texas3346.JPG



ARCHITECTURAL/HISTORIC INVENTORY FORM

3346 TEXAS AV

21.(cont.) History:and significance. Expand box as necessary or add continuation pages.

22. (cont.) Sources of information. Expand box as necessary or add continuation pages.

40. (cont.) Description of environment and outbuilding. Expand box as necessary or add continuation pages.

41. (cont.) Description of primary resource. Expand box as necessary, or add continuation pages.

Four bay auto repair garage. Brick. Utilitarian.





ARCHITECTURAL/HISTORIC INVENTORY FORM

1. Survey no. SLC-AS-047	2. Survey name: Thematic Survey of Modern Movement Architecture in St. Louis		
3. County: St. Louis [Independent City]	4. Address: 3503 TEXAS AV		
Alternate address if applicable			
5. City/State: St. Louis [Independent City], M	6. UTM:	or: LAT	7. Township/Range/Section: T: R: S: N/A
8. Historic Name (if known):		9. Present/other name (if known):	
10. Ownership:	11a. Historic Use (if known):	11b. Current Use:	

HISTORICAL DATA

12. Construction date: Major addition/alteration date:	1954	15. Architect:	18. Previously surveyed? <input type="checkbox"/> Cite survey name in box 22 cont. (page 3)
13. Significant date/period:		16. Builder/contractor:	
14. Area(s) of significance:		17. Original or significant owner:	19. On National Register? Cite nomination name in box 22 cont. (page 3)
			20. National Register eligible?
21. History and significance on continuation page. <input type="checkbox"/>		22. Sources of information on continuation page. <input type="checkbox"/>	Historic District Potential? <input type="checkbox"/> Name of Potential District?

ARCHITECTURAL INFORMATION

23. Category of Property:	30. Roof Material:	37. Windows: Type:
24. Vernacular or property type: Institutional/Organization	31. Chimney placement:	Panes
25. Architectural style: Modern Movements	32. Structural system:	38. Acreage (rural): Visible from public road? <input type="checkbox"/>
26. Plan Shape:	33. Exterior wall cladding:	39. Changes: (describe in box 41 cont.) <input type="checkbox"/> Addition Date(s) <input type="checkbox"/> Altered Date(s) <input type="checkbox"/> Moved Date(s) <input type="checkbox"/> Other Date(s)
27. Number of Stories:	34. Foundation Material:	Endangered by:
28. No. of bays (1st floor)	35. Basement type:	40. No. outbuildings (describe in box 40 cont.):
29. Roof Type:	36. Front Porch Type:	41. Further description of building features and associated resources on continuation page. <input type="checkbox"/>

OTHER

42. Current Owner/address: STL ACQUISITION LLC C/O MEDLINE INDUSTRIES, INC 1 MEDLINE PLACE MUDELEIN IL 60060	43. Inventory form prepared by (name): Additional Information/revisions by:	44. Survey date: 45. Date of revisions: Survey Category: <input type="checkbox"/> RLS <input type="checkbox"/> ILS <input type="checkbox"/> Significant Properties List
--	--	--

FOR SHPO USE:

Date entered in inventory:	Level of survey: <input type="checkbox"/> reconnaissance <input type="checkbox"/> intensive	Additional research? <input type="checkbox"/> yes <input type="checkbox"/> no
National Register Status: <input type="checkbox"/> listed <input type="checkbox"/> in listed district	Other:	
Name:		
<input type="checkbox"/> pending listing <input type="checkbox"/> not eligible <input type="checkbox"/> eligible(district) <input type="checkbox"/> eligible (individually) <input type="checkbox"/> not determined		



ARCHITECTURAL/HISTORIC INVENTORY FORM

3503 TEXAS AV

LOCATION MAP (include north arrow):

SITE MAP/PLAN (include north arrow):

Insert photograph of primary structure on property:

Photo 1:

Photo 2:

Description:

Description:

Date: CD No.: Image No.

Date: CD No.: Image No.

Photographer:

Main Photo: Images2012\CompleteSurveyPhotos\Texas3503.JPG



ARCHITECTURAL/HISTORIC INVENTORY FORM

3503 TEXAS AV

21.(cont.) History:and significance. Expand box as necessary or add continuation pages.

22. (cont.) Sources of information. Expand box as necessary or add continuation pages.

40. (cont.) Description of environment and outbuilding. Expand box as necessary or add continuation pages.

41. (cont.) Description of primary resource. Expand box as necessary, or add continuation pages.

St. Alexis Hospital. 5-story x-plan building. Historic building on same parcel. 5-story structure with intersecting wings; brick; horizontal empahsis with continuous sill and lintel courses in limestone color and horizontal windows





ARCHITECTURAL/HISTORIC INVENTORY FORM

1. Survey no. SLC-AS-047	2. Survey name: Thematic Survey of Midcentury Modern Movement Nonresidential Architecture in St. Louis		
3. County: St. Louis [Independent City]	4. Address: 3516-20 TEXAS AV		
Alternate address if applicable			
5. City/State: St. Louis [Independent City], M	6. UTM:	or: LAT	7. Township/Range/Section: T: R: S: N/A
8. Historic Name (if known):		9. Present/other name (if known):	
10. Ownership:	11a. Historic Use (if known):	11b. Current Use:	

HISTORICAL DATA

12. Construction date: Major addition/alteration date:	1971	15. Architect:	18. Previously surveyed? <input type="checkbox"/> Cite survey name in box 22 cont. (page 3)
13. Significant date/period:		16. Builder/contractor:	
14. Area(s) of significance:		17. Original or significant owner:	19. On National Register? Cite nomination name in box 22 cont. (page 3)
			20. National Register eligible?
21. History and significance on continuation page. <input type="checkbox"/>		22. Sources of information on continuation page. <input type="checkbox"/>	Historic District Potential? <input type="checkbox"/> Name of Potential District?

ARCHITECTURAL INFORMATION

23. Category of Property:	30. Roof Material:	37. Windows: Type:
24. Vernacular or property type: Office Building	31. Chimney placement:	Panes
25. Architectural style: Modern Movements	32. Structural system:	38. Acreage (rural): Visible from public road? <input type="checkbox"/>
26. Plan Shape:	33. Exterior wall cladding:	39. Changes: (describe in box 41 cont.) <input type="checkbox"/> Addition Date(s): <input type="checkbox"/> Altered Date(s): <input type="checkbox"/> Moved Date(s): <input type="checkbox"/> Other Date(s):
27. Number of Stories:	34. Foundation Material:	Endangered by:
28. No. of bays (1st floor)	35. Basement type:	40. No. outbuildings (describe in box 40 cont.):
29. Roof Type:	36. Front Porch Type:	41. Further description of building features and associated resources on continuation page. <input type="checkbox"/>

OTHER

42. Current Owner/address: STL ACQUISITION LLC C/O CPAC PO BOX 92129 SOUTHLAKE TX 76092	43. Inventory form prepared by (name): Additional Information/revisions by:	44. Survey date: 45. Date of revisions: Survey Category: <input type="checkbox"/> RLS <input type="checkbox"/> ILS <input type="checkbox"/> Significant Properties List
---	--	--

FOR SHPO USE:

Date entered in inventory:	Level of survey: <input type="checkbox"/> reconnaissance <input type="checkbox"/> intensive	Additional research? <input type="checkbox"/> yes <input type="checkbox"/> no
National Register Status: <input type="checkbox"/> listed <input type="checkbox"/> in listed district	Other:	
Name:		
<input type="checkbox"/> pending listing <input type="checkbox"/> not eligible <input type="checkbox"/> eligible(district) <input type="checkbox"/> eligible (individually) <input type="checkbox"/> not determined		



ARCHITECTURAL/HISTORIC INVENTORY FORM

3516-20 TEXAS AV

LOCATION MAP (include north arrow):

SITE MAP/PLAN (include north arrow):

Insert photograph of primary structure on property:

Photo 1:

Photo 2:

Description:

Description:

Date: CD No.: Image No.

Date: CD No.: Image No.

Photographer:

Main Photo: Images2012\CompleteSurveyPhotos\Texas3516.JPG



ARCHITECTURAL/HISTORIC INVENTORY FORM

3516-20 TEXAS AV

21.(cont.) History:and significance. Expand box as necessary or add continuation pages.

22. (cont.) Sources of information. Expand box as necessary or add continuation pages.

40. (cont.) Description of environment and outbuilding. Expand box as necessary or add continuation pages.

41. (cont.) Description of primary resource. Expand box as necessary, or add continuation pages.

4-story office building on hospital campus.





ARCHITECTURAL/HISTORIC INVENTORY FORM

1. Survey no. SLC-AS-047	2. Survey name: Thematic Survey of Modern Movement Architecture in St. Louis		
3. County: St. Louis [Independent City]	4. Address: 3540-58 TEXAS AV		
Alternate address if applicable			
5. City/State: St. Louis, MO	6. UTM:	or: LAT	7. Township/Range/Section: T: R: S: N/A
8. Historic Name (if known):		9. Present/other name (if known):	
10. Ownership:	11a. Historic Use (if known):	11b. Current Use:	

HISTORICAL DATA

12. Construction date:	15. Architect:	18. Previously surveyed? <input type="checkbox"/>
Major addition/alteration date:		Cite survey name in box 22 cont. (page 3)
13. Significant date/period:	16. Builder/contractor:	
14. Area(s) of significance:	17. Original or significant owner:	19. On National Register? Cite nomination name in box 22 cont. (page 3)
		20. National Register eligible?
21. History and significance on continuation page. <input type="checkbox"/>	22. Sources of information on continuation page. <input type="checkbox"/>	Historic District Potential? <input type="checkbox"/>
		Name of Potential District?

ARCHITECTURAL INFORMATION

23. Category of Property:	30. Roof Material:	37. Windows: Type:
24. Vernacular or property type: Institutional/Organization	31. Chimney placement:	Panes
25. Architectural style: Modern Movements	32. Structural system:	38. Acreage (rural): Visible from public road? <input type="checkbox"/>
26. Plan Shape:	33. Exterior wall cladding:	39. Changes: (describe in box 41 cont.) <input type="checkbox"/> Addition Date(s): <input type="checkbox"/> Altered Date(s): <input type="checkbox"/> Moved Date(s): <input type="checkbox"/> Other Date(s):
27. Number of Stories:	34. Foundation Material:	Endangered by:
28. No. of bays (1st floor)	35. Basement type:	40. No. outbuildings (describe in box 40 cont.):
29. Roof Type:	36. Front Porch Type:	41. Further description of building features and associated resources on continuation page. <input type="checkbox"/>

OTHER

42. Current Owner/address: STL ACQUISITION LLC C/O CPAC PO BOX 92129 SOUTHLAKE TX 76092	43. Inventory form prepared by (name): Additional Information/revisions by:	44. Survey date: 45. Date of revisions: Survey Category: <input type="checkbox"/> RLS <input type="checkbox"/> ILS <input type="checkbox"/> Significant Properties List
---	--	--

FOR SHPO USE:

Date entered in inventory:	Level of survey: <input type="checkbox"/> reconnaissance <input type="checkbox"/> intensive	Additional research? <input type="checkbox"/> yes <input type="checkbox"/> no
National Register Status: <input type="checkbox"/> listed <input type="checkbox"/> in listed district	Other:	
Name:		
<input type="checkbox"/> pending listing <input type="checkbox"/> not eligible <input type="checkbox"/> eligible(district) <input type="checkbox"/> eligible (individually) <input type="checkbox"/> not determined		



ARCHITECTURAL/HISTORIC INVENTORY FORM

3540-58 TEXAS AV

LOCATION MAP (include north arrow):

SITE MAP/PLAN (include north arrow):

Insert photograph of primary structure on property:

Photo 1:

Photo 2:

Description:

Description:

Date: CD No.: Image No.

Date: CD No.: Image No.

Photographer:

Main Photo: Images2012\CompleteSurveyPhotos\Texas3540.JPG



ARCHITECTURAL/HISTORIC INVENTORY FORM

3540-58 TEXAS AV

21.(cont.) History:and significance. Expand box as necessary or add continuation pages.

22. (cont.) Sources of information. Expand box as necessary or add continuation pages.

40. (cont.) Description of environment and outbuilding. Expand box as necessary or add continuation pages.

41. (cont.) Description of primary resource. Expand box as necessary, or add continuation pages.

Part of St. Alexis Hospital. 8-story tower





ARCHITECTURAL/HISTORIC INVENTORY FORM

1. Survey no. SLC-AS-047	2. Survey name: Thematic Survey of Midcentury Modern Movement Nonresidential Architecture in St. Louis		
3. County: St. Louis [Independent City]	4. Address: 310 THATCHER AV		
Alternate address if applicable			
5. City/State: St. Louis [Independent City], M	6. UTM:	or: LAT	7. Township/Range/Section: T: R: S: N/A
8. Historic Name (if known):		9. Present/other name (if known):	
10. Ownership:	11a. Historic Use (if known):	11b. Current Use:	

HISTORICAL DATA

12. Construction date: Major addition/alteration date:	1953 1965	15. Architect:	18. Previously surveyed? <input type="checkbox"/> Cite survey name in box 22 cont. (page 3)
13. Significant date/period:		16. Builder/contractor:	19. On National Register? Cite nomination name in box 22 cont. (page 3)
14. Area(s) of significance:		17. Original or significant owner:	20. National Register eligible?
21. History and significance on continuation page. <input type="checkbox"/>		22. Sources of information on continuation page. <input type="checkbox"/>	Historic District Potential? <input type="checkbox"/> Name of Potential District?

ARCHITECTURAL INFORMATION

23. Category of Property:	30. Roof Material:	37. Windows: Type:
24. Vernacular or property type:	31. Chimney placement:	Panes
25. Architectural style: Modern Movements	32. Structural system:	38. Acreage (rural): Visible from public road? <input type="checkbox"/>
26. Plan Shape:	33. Exterior wall cladding:	39. Changes: (describe in box 41 cont.) <input type="checkbox"/> Addition Date(s): <input type="checkbox"/> Altered Date(s): <input type="checkbox"/> Moved Date(s): <input type="checkbox"/> Other Date(s):
27. Number of Stories:	34. Foundation Material:	Endangered by:
28. No. of bays (1st floor)	35. Basement type:	40. No. outbuildings (describe in box 40 cont.):
29. Roof Type:	36. Front Porch Type:	41. Further description of building features and associated resources on continuation page. <input type="checkbox"/>

OTHER

42. Current Owner/address: DOUBLE CORPORATION THE	43. Inventory form prepared by (name):	44. Survey date:
1500 CEDAR GROVE RD	Additional Information/revisions by:	45. Date of revisions:
CONLEY GA 30288		Survey Category: <input type="checkbox"/> RLS <input type="checkbox"/> ILS <input type="checkbox"/> Significant Properties List

FOR SHPO USE:

Date entered in inventory:	Level of survey: <input type="checkbox"/> reconnaissance <input type="checkbox"/> intensive	Additional research? <input type="checkbox"/> yes <input type="checkbox"/> no
National Register Status: <input type="checkbox"/> listed <input type="checkbox"/> in listed district	Other:	
Name:		
<input type="checkbox"/> pending listing <input type="checkbox"/> not eligible <input type="checkbox"/> eligible(district) <input type="checkbox"/> eligible (individually) <input type="checkbox"/> not determined		



ARCHITECTURAL/HISTORIC INVENTORY FORM

310 THATCHER AV

LOCATION MAP (include north arrow):

SITE MAP/PLAN (include north arrow):

Insert photograph of primary structure on property:

Photo 1:

Photo 2:

Description:

Description:

Date:

CD No.:

Image No.

Date:

CD No.:

Image No.

Photographer:

Main Photo: Images2012\CompleteSurveyPhotos\Thatcher310.jpg



ARCHITECTURAL/HISTORIC INVENTORY FORM

310 THATCHER AV

21.(cont.) History:and significance. Expand box as necessary or add continuation pages.

22. (cont.) Sources of information. Expand box as necessary or add continuation pages.

40. (cont.) Description of environment and outbuilding. Expand box as necessary or add continuation pages.

41. (cont.) Description of primary resource. Expand box as necessary, or add continuation pages.



**NOW HIRING
DRIVERS**
314-383-6600





ARCHITECTURAL/HISTORIC INVENTORY FORM

1. Survey no. SLC-AS-047	2. Survey name: Thematic Survey of Midcentury Modern Movement Nonresidential Architecture in St. Louis		
3. County: St. Louis [Independent City]	4. Address: 510 THATCHER AV		
Alternate address if applicable			
5. City/State: St. Louis [Independent City], M	6. UTM:	or: LAT	7. Township/Range/Section: T: R: S: N/A
8. Historic Name (if known):		9. Present/other name (if known):	
10. Ownership:	11a. Historic Use (if known):	11b. Current Use:	

HISTORICAL DATA

12. Construction date: Major addition/alteration date:	1964	15. Architect:	18. Previously surveyed? <input type="checkbox"/> Cite survey name in box 22 cont. (page 3)
13. Significant date/period:		16. Builder/contractor:	19. On National Register? Cite nomination name in box 22 cont. (page 3)
14. Area(s) of significance:		17. Original or significant owner:	20. National Register eligible?
21. History and significance on continuation page. <input type="checkbox"/>		22. Sources of information on continuation page. <input type="checkbox"/>	Historic District Potential? <input type="checkbox"/> Name of Potential District?

ARCHITECTURAL INFORMATION

23. Category of Property:	30. Roof Material:	37. Windows: Type:
24. Vernacular or property type: Industrial/Warehouse	31. Chimney placement:	Panes
25. Architectural style: Modern Movements	32. Structural system:	38. Acreage (rural): Visible from public road? <input type="checkbox"/>
26. Plan Shape:	33. Exterior wall cladding:	39. Changes: (describe in box 41 cont.) <input type="checkbox"/> Addition Date(s): <input type="checkbox"/> Altered Date(s): <input type="checkbox"/> Moved Date(s): <input type="checkbox"/> Other Date(s):
27. Number of Stories:	34. Foundation Material:	Endangered by:
28. No. of bays (1st floor)	35. Basement type:	40. No. outbuildings (describe in box 40 cont.):
29. Roof Type:	36. Front Porch Type:	41. Further description of building features and associated resources on continuation page. <input type="checkbox"/>

OTHER

42. Current Owner/address: K3 INVESTMENTS LLC	43. Inventory form prepared by (name):	44. Survey date:
510 THATCHER AVE ST LOUIS MO 63147	Additional Information/revisions by:	45. Date of revisions:
FOR SHPO USE:		Survey Category: <input type="checkbox"/> RLS <input type="checkbox"/> ILS <input type="checkbox"/> Significant Properties List

Date entered in inventory:	Level of survey: <input type="checkbox"/> reconnaissance <input type="checkbox"/> intensive	Additional research? <input type="checkbox"/> yes <input type="checkbox"/> no
National Register Status: <input type="checkbox"/> listed <input type="checkbox"/> in listed district	Other:	
Name:		
<input type="checkbox"/> pending listing <input type="checkbox"/> not eligible <input type="checkbox"/> eligible(district) <input type="checkbox"/> eligible (individually) <input type="checkbox"/> not determined		



ARCHITECTURAL/HISTORIC INVENTORY FORM

510 THATCHER AV

LOCATION MAP (include north arrow):

SITE MAP/PLAN (include north arrow):

Insert photograph of primary structure on property:

Photo 1:

Photo 2:

Description:

Description:

Date:

CD No.:

Image No.

Date:

CD No.:

Image No.

Photographer:

Main Photo: Images2012\CompleteSurveyPhotos\Thatcher510.jpg



ARCHITECTURAL/HISTORIC INVENTORY FORM

510 THATCHER AV

21.(cont.) History:and significance. Expand box as necessary or add continuation pages.

22. (cont.) Sources of information. Expand box as necessary or add continuation pages.

40. (cont.) Description of environment and outbuilding. Expand box as necessary or add continuation pages.

41. (cont.) Description of primary resource. Expand box as necessary, or add continuation pages.

trucking terminal; partial brick walls (vertical panels) on office portion; otherwise utilitariain



FOR LEASE

S
SANSONE
314-727-6664

GREENWAY
COMMERCIAL
USDOT 200024

EXL

SIO

WILMCO



ARCHITECTURAL/HISTORIC INVENTORY FORM

1. Survey no. SLC-AS-047		2. Survey name: Thematic Survey of Midcentury Modern Movement Nonresidential Architecture in St. Louis	
3. County: St. Louis [Independent City]		4. Address: 5415 THEKLA AV	
Alternate address if applicable			
5. City/State: St. Louis [Independent City], M		6. UTM: or: LAT LONG:	7. Township/Range/Section: T: R: S: N/A
8. Historic Name (if known):		9. Present/other name (if known):	
10. Ownership:	11a. Historic Use (if known):	11b. Current Use:	

HISTORICAL DATA

12. Construction date: Major addition/alteration date:	1951	15. Architect:	18. Previously surveyed? <input type="checkbox"/> Cite survey name in box 22 cont. (page 3)
13. Significant date/period:		16. Builder/contractor:	19. On National Register? Cite nomination name in box 22 cont. (page 3)
14. Area(s) of significance:		17. Original or significant owner:	20. National Register eligible?
21. History and significance on continuation page. <input type="checkbox"/>		22. Sources of information on continuation page. <input type="checkbox"/>	Historic District Potential? <input type="checkbox"/> Name of Potential District?

ARCHITECTURAL INFORMATION

23. Category of Property:	30. Roof Material:	37. Windows: Type:
24. Vernacular or property type: Other-Note in Comments	31. Chimney placement:	Panes
25. Architectural style: Modern Movements	32. Structural system:	38. Acreage (rural): Visible from public road? <input type="checkbox"/>
26. Plan Shape:	33. Exterior wall cladding:	39. Changes: (describe in box 41 cont.) <input type="checkbox"/> Addition Date(s) <input type="checkbox"/> Altered Date(s) <input type="checkbox"/> Moved Date(s) <input type="checkbox"/> Other Date(s)
27. Number of Stories:	34. Foundation Material:	Endangered by:
28. No. of bays (1st floor)	35. Basement type:	40. No. outbuildings (describe in box 40 cont.):
29. Roof Type:	36. Front Porch Type:	41. Further description of building features and associated resources on continuation page. <input type="checkbox"/>

OTHER

42. Current Owner/address: MADILORY PROPERTIES LLC	43. Inventory form prepared by (name):	44. Survey date:
499 MELANIE MEADOWS LANE	Additional Information/revisions by:	45. Date of revisions:
BALLWIN MO 63021		Survey Category: <input type="checkbox"/> RLS <input type="checkbox"/> ILS <input type="checkbox"/> Significant Properties List

FOR SHPO USE:

Date entered in inventory:	Level of survey: <input type="checkbox"/> reconnaissance <input type="checkbox"/> intensive	Additional research? <input type="checkbox"/> yes <input type="checkbox"/> no
National Register Status: <input type="checkbox"/> listed <input type="checkbox"/> in listed district	Other:	
Name:		
<input type="checkbox"/> pending listing <input type="checkbox"/> not eligible <input type="checkbox"/> eligible(district) <input type="checkbox"/> eligible (individually) <input type="checkbox"/> not determined		



ARCHITECTURAL/HISTORIC INVENTORY FORM

5415 THEKLA AV

LOCATION MAP (include north arrow):

SITE MAP/PLAN (include north arrow):

Insert photograph of primary structure on property:

Photo 1:

Photo 2:

Description:

Description:

Date:

CD No.:

Image No.

Date:

CD No.:

Image No.

Photographer:

Main Photo: Images2012\CompleteSurveyPhotos\Thekla5415.jpg



ARCHITECTURAL/HISTORIC INVENTORY FORM

5415 THEKLA AV

21.(cont.) History:and significance. Expand box as necessary or add continuation pages.

22. (cont.) Sources of information. Expand box as necessary or add continuation pages.

40. (cont.) Description of environment and outbuilding. Expand box as necessary or add continuation pages.

41. (cont.) Description of primary resource. Expand box as necessary, or add continuation pages.

Two-story variegated brick building (church-related). Projecting stairwell enclosure and entry vestibule. Paired windows.



217
WARNING
DRUG-FREE
SCHOOL ZONE
COMMITTEE ON DRUG CONTROL ACT OF 1986
VIOLATION IS A VIOLATION



RESTRICTED
PARKING
BUSES ONLY
7:30 TO 9:00
1:00 TO 5:00
MON-FRI
←

Smiley Manor
Bringing the Community Home!

9:00-10:00
SMILEY
MANOR
KITCHEN
7A-7P
880-841-1111



ARCHITECTURAL/HISTORIC INVENTORY FORM

1. Survey no. SLC-AS-047	2. Survey name: Thematic Survey of Modern Movement Architecture in St. Louis		
3. County: St. Louis [Independent City]	4. Address: 5441 THEKLA AV		
Alternate address if applicable			
5. City/State: St. Louis [Independent City], M	6. UTM:	or: LAT	7. Township/Range/Section: T: R: S: N/A
8. Historic Name (if known):		9. Present/other name (if known):	
10. Ownership:	11a. Historic Use (if known):	11b. Current Use:	

HISTORICAL DATA

12. Construction date: Major addition/alteration date:	1942 1961	15. Architect:	18. Previously surveyed? <input type="checkbox"/> Cite survey name in box 22 cont. (page 3)
13. Significant date/period:		16. Builder/contractor:	19. On National Register? Cite nomination name in box 22 cont. (page 3)
14. Area(s) of significance:		17. Original or significant owner:	20. National Register eligible?
21. History and significance on continuation page. <input type="checkbox"/>		22. Sources of information on continuation page. <input type="checkbox"/>	Historic District Potential? <input type="checkbox"/> Name of Potential District?

ARCHITECTURAL INFORMATION

23. Category of Property:	30. Roof Material:	37. Windows: Type:
24. Vernacular or property type: School	31. Chimney placement:	Panes
25. Architectural style: Modern Movements	32. Structural system:	38. Acreage (rural): Visible from public road? <input type="checkbox"/>
26. Plan Shape:	33. Exterior wall cladding:	39. Changes: (describe in box 41 cont.) <input type="checkbox"/> Addition Date(s) <input type="checkbox"/> Altered Date(s) <input type="checkbox"/> Moved Date(s) <input type="checkbox"/> Other Date(s)
27. Number of Stories:	34. Foundation Material:	Endangered by:
28. No. of bays (1st floor)	35. Basement type:	40. No. outbuildings (describe in box 40 cont.):
29. Roof Type:	36. Front Porch Type:	41. Further description of building features and associated resources on continuation page. <input type="checkbox"/>

OTHER

42. Current Owner/address: CONFLUENCE ACADEMY	43. Inventory form prepared by (name):	44. Survey date:
7777 BONHOMME AV STE 1210 ST LOUIS MO 63105	Additional Information/revisions by:	45. Date of revisions:
FOR SHPO USE:		Survey Category: <input type="checkbox"/> RLS <input type="checkbox"/> ILS <input type="checkbox"/> Significant Properties List

Date entered in inventory:	Level of survey: <input type="checkbox"/> reconnaissance <input type="checkbox"/> intensive	Additional research? <input type="checkbox"/> yes <input type="checkbox"/> no
National Register Status: <input type="checkbox"/> listed <input type="checkbox"/> in listed district	Other:	
Name:		
<input type="checkbox"/> pending listing <input type="checkbox"/> not eligible <input type="checkbox"/> eligible(district) <input type="checkbox"/> eligible (individually) <input type="checkbox"/> not determined		



ARCHITECTURAL/HISTORIC INVENTORY FORM

5441 THEKLA AV

LOCATION MAP (include north arrow):

SITE MAP/PLAN (include north arrow):

Insert photograph of primary structure on property:

Photo 1:

Photo 2:

Description:

Description:

Date:

CD No.:

Image No.

Date:

CD No.:

Image No.

Photographer:

Main Photo: Images2012\CompleteSurveyPhotos\Thekla5441.jpg



ARCHITECTURAL/HISTORIC INVENTORY FORM

5441 THEKLA AV

21.(cont.) History:and significance. Expand box as necessary or add continuation pages.

22. (cont.) Sources of information. Expand box as necessary or add continuation pages.

40. (cont.) Description of environment and outbuilding. Expand box as necessary or add continuation pages.

41. (cont.) Description of primary resource. Expand box as necessary, or add continuation pages.

Three-story variegated blond brick school with projecting entry bay and concrete trim. Slightly projecting flat concrete awning with decorative edging above entry. Windows appear to have some alteration.







ARCHITECTURAL/HISTORIC INVENTORY FORM

1. Survey no. SLC-AS-047		2. Survey name: Thematic Survey of Midcentury Modern Movement Nonresidential Architecture in St. Louis	
3. County: St. Louis [Independent City]		4. Address: 5905 THEKLA AV	
Alternate address if applicable			
5. City/State: St. Louis [Independent City], M		6. UTM: LAT LONG:	7. Township/Range/Section: T: R: S: N/A
8. Historic Name (if known):		9. Present/other name (if known):	
10. Ownership:	11a. Historic Use (if known):	11b. Current Use:	

HISTORICAL DATA

12. Construction date: Major addition/alteration date:	1955	15. Architect:	18. Previously surveyed? <input type="checkbox"/> Cite survey name in box 22 cont. (page 3)
13. Significant date/period:		16. Builder/contractor:	19. On National Register? Cite nomination name in box 22 cont. (page 3)
14. Area(s) of significance:		17. Original or significant owner:	20. National Register eligible?
21. History and significance on continuation page. <input type="checkbox"/>		22. Sources of information on continuation page. <input type="checkbox"/>	Historic District Potential? <input type="checkbox"/> Name of Potential District?

ARCHITECTURAL INFORMATION

23. Category of Property:	30. Roof Material:	37. Windows: Type:
24. Vernacular or property type: Drive-up Commercial	31. Chimney placement:	Panes
25. Architectural style: Modern Movements	32. Structural system:	38. Acreage (rural): Visible from public road? <input type="checkbox"/>
26. Plan Shape:	33. Exterior wall cladding:	39. Changes: (describe in box 41 cont.) <input type="checkbox"/> Addition Date(s): <input type="checkbox"/> Altered Date(s): <input type="checkbox"/> Moved Date(s): <input type="checkbox"/> Other Date(s):
27. Number of Stories:	34. Foundation Material:	Endangered by:
28. No. of bays (1st floor)	35. Basement type:	40. No. outbuildings (describe in box 40 cont.):
29. Roof Type:	36. Front Porch Type:	41. Further description of building features and associated resources on continuation page. <input type="checkbox"/>

OTHER

42. Current Owner/address: BUSINESS BUILDERS UNLIMITED LLC	43. Inventory form prepared by (name):	44. Survey date:
4309 MARYLAND AV #4B ST LOUIS MO 63108	Additional Information/revisions by:	45. Date of revisions:
FOR SHPO USE:		Survey Category: <input type="checkbox"/> RLS <input type="checkbox"/> ILS <input type="checkbox"/> Significant Properties List

Date entered in inventory:	Level of survey: <input type="checkbox"/> reconnaissance <input type="checkbox"/> intensive	Additional research? <input type="checkbox"/> yes <input type="checkbox"/> no
National Register Status: <input type="checkbox"/> listed <input type="checkbox"/> in listed district	Other:	
Name:		
<input type="checkbox"/> pending listing <input type="checkbox"/> not eligible <input type="checkbox"/> eligible(district) <input type="checkbox"/> eligible (individually) <input type="checkbox"/> not determined		



ARCHITECTURAL/HISTORIC INVENTORY FORM

5905 THEKLA AV

LOCATION MAP (include north arrow):

SITE MAP/PLAN (include north arrow):

Insert photograph of primary structure on property:

Photo 1:

Photo 2:

Description:

Description:

Date:

CD No.:

Image No.

Date:

CD No.:

Image No.

Photographer:

Main Photo: Images2012\CompleteSurveyPhotos\Thekla5905.JPG



ARCHITECTURAL/HISTORIC INVENTORY FORM

5905 THEKLA AV

21.(cont.) History:and significance. Expand box as necessary or add continuation pages.

22. (cont.) Sources of information. Expand box as necessary or add continuation pages.

40. (cont.) Description of environment and outbuilding. Expand box as necessary or add continuation pages.

41. (cont.) Description of primary resource. Expand box as necessary, or add continuation pages.

Former Dairy Queen



Miami Grill

OPEN
Grilled Chicken
Dinner
\$8.99

TLAPIA
\$6.99

SHRIMP
\$7.99
\$7.49 \$9.99

Club
T-Bone
\$10.00
\$6.99

SHRIMP
\$7.99
\$6.99

30



ARCHITECTURAL/HISTORIC INVENTORY FORM

1. Survey no. SLC-AS-047	2. Survey name: Thematic Survey of Midcentury Modern Movement Nonresidential Architecture in St. Louis		
3. County: St. Louis [Independent City]	4. Address: 1061 THEOBALD ST		
Alternate address if applicable			
5. City/State: St. Louis [Independent City], M	6. UTM:	or: LAT	7. Township/Range/Section: T: R: S: N/A
8. Historic Name (if known):		9. Present/other name (if known):	
10. Ownership:	11a. Historic Use (if known):	11b. Current Use:	

HISTORICAL DATA

12. Construction date: Major addition/alteration date:	1950	15. Architect:	18. Previously surveyed? <input type="checkbox"/> Cite survey name in box 22 cont. (page 3)
13. Significant date/period:		16. Builder/contractor:	
14. Area(s) of significance:		17. Original or significant owner:	19. On National Register? Cite nomination name in box 22 cont. (page 3)
			20. National Register eligible?
21. History and significance on continuation page. <input type="checkbox"/>		22. Sources of information on continuation page. <input type="checkbox"/>	Historic District Potential? <input type="checkbox"/> Name of Potential District?

ARCHITECTURAL INFORMATION

23. Category of Property:	30. Roof Material:	37. Windows: Type:
24. Vernacular or property type: Church	31. Chimney placement:	Panes
25. Architectural style: Modern Movements	32. Structural system:	38. Acreage (rural): Visible from public road? <input type="checkbox"/>
26. Plan Shape:	33. Exterior wall cladding:	39. Changes: (describe in box 41 cont.) <input type="checkbox"/> Addition Date(s): <input type="checkbox"/> Altered Date(s): <input type="checkbox"/> Moved Date(s): <input type="checkbox"/> Other Date(s):
27. Number of Stories:	34. Foundation Material:	Endangered by:
28. No. of bays (1st floor)	35. Basement type:	40. No. outbuildings (describe in box 40 cont.):
29. Roof Type:	36. Front Porch Type:	41. Further description of building features and associated resources on continuation page. <input type="checkbox"/>

OTHER

42. Current Owner/address: BETHEL BAPTIST MISSION	43. Inventory form prepared by (name):	44. Survey date:
1061 THEOBALD ST LOUIS MO 63147	Additional Information/revisions by:	45. Date of revisions:
FOR SHPO USE:		Survey Category: <input type="checkbox"/> RLS <input type="checkbox"/> ILS <input type="checkbox"/> Significant Properties List

Date entered in inventory:	Level of survey: <input type="checkbox"/> reconnaissance <input type="checkbox"/> intensive	Additional research? <input type="checkbox"/> yes <input type="checkbox"/> no
National Register Status: <input type="checkbox"/> listed <input type="checkbox"/> in listed district	Other:	
Name:		
<input type="checkbox"/> pending listing <input type="checkbox"/> not eligible <input type="checkbox"/> eligible(district) <input type="checkbox"/> eligible (individually) <input type="checkbox"/> not determined		



ARCHITECTURAL/HISTORIC INVENTORY FORM

1061 THEOBALD ST

LOCATION MAP (include north arrow):

SITE MAP/PLAN (include north arrow):

Insert photograph of primary structure on property:

Photo 1:

Photo 2:

Description:

Description:

Date:

CD No.:

Image No.

Date:

CD No.:

Image No.

Photographer:

Main Photo: Images2012\CompleteSurveyPhotos\Theobald1601.JPG



ARCHITECTURAL/HISTORIC INVENTORY FORM

1061 THEOBALD ST

21.(cont.) History:and significance. Expand box as necessary or add continuation pages.

22. (cont.) Sources of information. Expand box as necessary or add continuation pages.

40. (cont.) Description of environment and outbuilding. Expand box as necessary or add continuation pages.

41. (cont.) Description of primary resource. Expand box as necessary, or add continuation pages.

Flat roof dark brick church with shaped parapet. Not modern. All window openings have glass block. Possible older church that was reworked.

2nd

NEW BETHEL M.B. CHURCH
"Jesus Saves Completely"
Pastor James Henry Williams, D.D., D.Div.
Rev. James Williams, D.D., D.Div. - Rev. J. H. Williams, Jr., D.Div.

1061

MOUNT HERRON
BAPTIST CHURCH
Pastor James Henry Williams, D.D., D.Div.
Rev. James Williams, D.D., D.Div. - Rev. J. H. Williams, Jr., D.Div.

NEW BETHEL M.B. CHURCH
Pastor James Henry Williams, D.D., D.Div.
Rev. James Williams, D.D., D.Div. - Rev. J. H. Williams, Jr., D.Div.





ARCHITECTURAL/HISTORIC INVENTORY FORM

1. Survey no. SLC-AS-047	2. Survey name: Thematic Survey of Midcentury Modern Movement Nonresidential Architecture in St. Louis		
3. County: St. Louis [Independent City]	4. Address: 4977-81 THEODORE AV		
Alternate address if applicable			
5. City/State: St. Louis [Independent City], M	6. UTM:	or: LAT	7. Township/Range/Section: T: R: S: N/A
8. Historic Name (if known):		9. Present/other name (if known):	
10. Ownership:	11a. Historic Use (if known):	11b. Current Use:	

HISTORICAL DATA

12. Construction date: Major addition/alteration date:	1970	15. Architect:	18. Previously surveyed? <input type="checkbox"/> Cite survey name in box 22 cont. (page 3)
13. Significant date/period:		16. Builder/contractor:	19. On National Register? Cite nomination name in box 22 cont. (page 3)
14. Area(s) of significance:		17. Original or significant owner:	20. National Register eligible?
21. History and significance on continuation page. <input type="checkbox"/>		22. Sources of information on continuation page. <input type="checkbox"/>	Historic District Potential? <input type="checkbox"/> Name of Potential District?

ARCHITECTURAL INFORMATION

23. Category of Property:	30. Roof Material:	37. Windows: Type:
24. Vernacular or property type: Church	31. Chimney placement:	Panes
25. Architectural style: Modern Movements	32. Structural system:	38. Acreage (rural): Visible from public road? <input type="checkbox"/>
26. Plan Shape:	33. Exterior wall cladding:	39. Changes: (describe in box 41 cont.) <input type="checkbox"/> Addition Date(s): <input type="checkbox"/> Altered Date(s): <input type="checkbox"/> Moved Date(s): <input type="checkbox"/> Other Date(s):
27. Number of Stories:	34. Foundation Material:	Endangered by:
28. No. of bays (1st floor)	35. Basement type:	40. No. outbuildings (describe in box 40 cont.):
29. Roof Type:	36. Front Porch Type:	41. Further description of building features and associated resources on continuation page. <input type="checkbox"/>

OTHER

42. Current Owner/address: MOUNT NEBO M.B. CHURCH	43. Inventory form prepared by (name):	44. Survey date:
4981 THEODORE AVE ST LOUIS MO 63115	Additional Information/revisions by:	45. Date of revisions:
FOR SHPO USE:		Survey Category: <input type="checkbox"/> RLS <input type="checkbox"/> ILS <input type="checkbox"/> Significant Properties List

Date entered in inventory:	Level of survey: <input type="checkbox"/> reconnaissance <input type="checkbox"/> intensive	Additional research? <input type="checkbox"/> yes <input type="checkbox"/> no
National Register Status: <input type="checkbox"/> listed <input type="checkbox"/> in listed district	Other:	
Name:		
<input type="checkbox"/> pending listing <input type="checkbox"/> not eligible <input type="checkbox"/> eligible(district) <input type="checkbox"/> eligible (individually) <input type="checkbox"/> not determined		



ARCHITECTURAL/HISTORIC INVENTORY FORM

4977-81 THEODORE AV

LOCATION MAP (include north arrow):

SITE MAP/PLAN (include north arrow):

Insert photograph of primary structure on property:

Photo 1:

Photo 2:

Description:

Description:

Date:

CD No.:

Image No.

Date:

CD No.:

Image No.

Photographer:

Main Photo: Images2012\CompleteSurveyPhotos\Theodore4977.jpg



ARCHITECTURAL/HISTORIC INVENTORY FORM

4977-81 THEODORE AV

21.(cont.) History:and significance. Expand box as necessary or add continuation pages.

22. (cont.) Sources of information. Expand box as necessary or add continuation pages.

40. (cont.) Description of environment and outbuilding. Expand box as necessary or add continuation pages.

41. (cont.) Description of primary resource. Expand box as necessary, or add continuation pages.

One-story front gable brick church with brick pilasters and tall narrow windows. Front stoop with canvas awning.



Mount Nebo
Missionary Baptist Church

4981

T NEBO

MOUNT NEBO
MISSIONARY BAPTIST CHURCH
REV. DWIGHT A. DAVIS, PASTOR
SUNDAYSCHOOL 8:30 AM
SUNDAY WORSHIP 10:00 AM
VACATION BIBLE SCHOOL
JULY 25, 26 & 27 AT 6:00PM





ARCHITECTURAL/HISTORIC INVENTORY FORM

1. Survey no. SLC-AS-047	2. Survey name: Thematic Survey of Midcentury Modern Movement Nonresidential Architecture in St. Louis		
3. County: St. Louis [Independent City]	4. Address: 5258 THEODOSIA AV		
Alternate address if applicable			
5. City/State: St. Louis [Independent City], M	6. UTM:	or: LAT	7. Township/Range/Section: T: R: S: N/A
8. Historic Name (if known):		9. Present/other name (if known):	
10. Ownership:	11a. Historic Use (if known):	11b. Current Use:	

HISTORICAL DATA

12. Construction date: Major addition/alteration date:	1966	15. Architect:	18. Previously surveyed? <input type="checkbox"/> Cite survey name in box 22 cont. (page 3)
13. Significant date/period:		16. Builder/contractor:	19. On National Register? Cite nomination name in box 22 cont. (page 3)
14. Area(s) of significance:		17. Original or significant owner:	20. National Register eligible?
21. History and significance on continuation page. <input type="checkbox"/>		22. Sources of information on continuation page. <input type="checkbox"/>	Historic District Potential? <input type="checkbox"/> Name of Potential District?

ARCHITECTURAL INFORMATION

23. Category of Property:	30. Roof Material:	37. Windows: Type:
24. Vernacular or property type: Gas Station	31. Chimney placement:	Panes
25. Architectural style: Modern Movements	32. Structural system:	38. Acreage (rural): Visible from public road? <input type="checkbox"/>
26. Plan Shape:	33. Exterior wall cladding:	39. Changes: (describe in box 41 cont.) <input type="checkbox"/> Addition Date(s): <input type="checkbox"/> Altered Date(s): <input type="checkbox"/> Moved Date(s): <input type="checkbox"/> Other Date(s):
27. Number of Stories:	34. Foundation Material:	Endangered by:
28. No. of bays (1st floor)	35. Basement type:	40. No. outbuildings (describe in box 40 cont.):
29. Roof Type:	36. Front Porch Type:	41. Further description of building features and associated resources on continuation page. <input type="checkbox"/>

OTHER

42. Current Owner/address: MIDWEST PETROLEUM CO	43. Inventory form prepared by (name):	44. Survey date:
6760 SOUTHWEST AV ST LOUIS MO 631432635	Additional Information/revisions by:	45. Date of revisions:
FOR SHPO USE:		Survey Category: <input type="checkbox"/> RLS <input type="checkbox"/> ILS <input type="checkbox"/> Significant Properties List

Date entered in inventory:	Level of survey: <input type="checkbox"/> reconnaissance <input type="checkbox"/> intensive	Additional research? <input type="checkbox"/> yes <input type="checkbox"/> no
National Register Status: <input type="checkbox"/> listed <input type="checkbox"/> in listed district	Other:	
Name:		
<input type="checkbox"/> pending listing <input type="checkbox"/> not eligible <input type="checkbox"/> eligible(district) <input type="checkbox"/> eligible (individually) <input type="checkbox"/> not determined		



ARCHITECTURAL/HISTORIC INVENTORY FORM

5258 THEODOSIA AV

LOCATION MAP (include north arrow):

SITE MAP/PLAN (include north arrow):

Insert photograph of primary structure on property:

Photo 1:

Photo 2:

Description:

Description:

Date:

CD No.:

Image No.

Date:

CD No.:

Image No.

Photographer:

Main Photo: Images2012\CompleteSurveyPhotos\Theodosia5258.JPG



ARCHITECTURAL/HISTORIC INVENTORY FORM

5258 THEODOSIA AV

21.(cont.) History:and significance. Expand box as necessary or add continuation pages.

22. (cont.) Sources of information. Expand box as necessary or add continuation pages.

40. (cont.) Description of environment and outbuilding. Expand box as necessary or add continuation pages.

41. (cont.) Description of primary resource. Expand box as necessary, or add continuation pages.

Small one-story concrete block service station converted to convenience store. Cantilevered eaves. Storefront has been altered.



MONEY
ORDERS

LOTTERY
TICKETS

PREPAID CELLULAR
DEBIT
GIFT CARDS

99¢
COMBO
2.99¢
4.43¢
4.37¢
2.19¢
355

VESS CAN and CHIPS

Home City Ice

Home City Ice

355

WARNING



ARCHITECTURAL/HISTORIC INVENTORY FORM

1. Survey no. SLC-AS-047	2. Survey name: Thematic Survey of Midcentury Modern Movement Nonresidential Architecture in St. Louis		
3. County: St. Louis [Independent City]	4. Address: 420 S THERESA AV		
Alternate address if applicable			
5. City/State: St. Louis [Independent City], M	6. UTM:	or: LAT	7. Township/Range/Section: T: R: S: N/A
8. Historic Name (if known):		9. Present/other name (if known):	
10. Ownership:	11a. Historic Use (if known):	11b. Current Use:	

HISTORICAL DATA

12. Construction date: Major addition/alteration date:	1965	15. Architect:	18. Previously surveyed? <input type="checkbox"/> Cite survey name in box 22 cont. (page 3)
13. Significant date/period:		16. Builder/contractor:	
14. Area(s) of significance:		17. Original or significant owner:	19. On National Register? Cite nomination name in box 22 cont. (page 3)
			20. National Register eligible?
21. History and significance on continuation page. <input type="checkbox"/>		22. Sources of information on continuation page. <input type="checkbox"/>	Historic District Potential? <input type="checkbox"/> Name of Potential District?

ARCHITECTURAL INFORMATION

23. Category of Property:	30. Roof Material:	37. Windows: Type:
24. Vernacular or property type: Other-Note in Comments	31. Chimney placement:	Panes
25. Architectural style: Modern Movements	32. Structural system:	38. Acreage (rural): Visible from public road? <input type="checkbox"/>
26. Plan Shape:	33. Exterior wall cladding:	39. Changes: (describe in box 41 cont.) <input type="checkbox"/> Addition Date(s): <input type="checkbox"/> Altered Date(s): <input type="checkbox"/> Moved Date(s): <input type="checkbox"/> Other Date(s):
27. Number of Stories:	34. Foundation Material:	Endangered by:
28. No. of bays (1st floor)	35. Basement type:	40. No. outbuildings (describe in box 40 cont.):
29. Roof Type:	36. Front Porch Type:	41. Further description of building features and associated resources on continuation page. <input type="checkbox"/>

OTHER

42. Current Owner/address: MITCHELL, LEO V & DORIS JEANEAN C/O STERLING CHEMICAL COATINGS 3150 BRANNON AVE ST LOUIS MO 63139	43. Inventory form prepared by (name): Additional Information/revisions by:	44. Survey date: 45. Date of revisions: Survey Category: <input type="checkbox"/> RLS <input type="checkbox"/> ILS <input type="checkbox"/> Significant Properties List
--	--	--

FOR SHPO USE:

Date entered in inventory:	Level of survey: <input type="checkbox"/> reconnaissance <input type="checkbox"/> intensive	Additional research? <input type="checkbox"/> yes <input type="checkbox"/> no
National Register Status: <input type="checkbox"/> listed <input type="checkbox"/> in listed district	Other:	
Name:		
<input type="checkbox"/> pending listing <input type="checkbox"/> not eligible <input type="checkbox"/> eligible(district) <input type="checkbox"/> eligible (individually) <input type="checkbox"/> not determined		



ARCHITECTURAL/HISTORIC INVENTORY FORM

420 S THERESA AV

LOCATION MAP (include north arrow):

SITE MAP/PLAN (include north arrow):

Insert photograph of primary structure on property:

Photo 1:

Photo 2:

Description:

Description:

Date:

CD No.:

Image No.

Date:

CD No.:

Image No.

Photographer:

Main Photo: Images2012\CompleteSurveyPhotos\TheresaS420a.JPG



ARCHITECTURAL/HISTORIC INVENTORY FORM

420 S THERESA AV

21.(cont.) History:and significance. Expand box as necessary or add continuation pages.

22. (cont.) Sources of information. Expand box as necessary or add continuation pages.

40. (cont.) Description of environment and outbuilding. Expand box as necessary or add continuation pages.

41. (cont.) Description of primary resource. Expand box as necessary, or add continuation pages.

Loading dock and office



SALES
SALE
USER
1980



ARCHITECTURAL/HISTORIC INVENTORY FORM

1. Survey no. SLC-AS-047		2. Survey name: Thematic Survey of Midcentury Modern Movement Nonresidential Architecture in St. Louis	
3. County: St. Louis [Independent City]		4. Address: 600 S THERESA AV	
Alternate address if applicable			
5. City/State: St. Louis [Independent City], M		6. UTM: LAT LONG:	7. Township/Range/Section: T: R: S: N/A
8. Historic Name (if known):		9. Present/other name (if known):	
10. Ownership:	11a. Historic Use (if known):	11b. Current Use:	

HISTORICAL DATA

12. Construction date: Major addition/alteration date:	1962	15. Architect:	18. Previously surveyed? <input type="checkbox"/> Cite survey name in box 22 cont. (page 3)
13. Significant date/period:		16. Builder/contractor:	19. On National Register? Cite nomination name in box 22 cont. (page 3)
14. Area(s) of significance:		17. Original or significant owner:	20. National Register eligible?
21. History and significance on continuation page. <input type="checkbox"/>		22. Sources of information on continuation page. <input type="checkbox"/>	Historic District Potential? <input type="checkbox"/> Name of Potential District?

ARCHITECTURAL INFORMATION

23. Category of Property:	30. Roof Material:	37. Windows: Type:
24. Vernacular or property type: Industrial/Warehouse	31. Chimney placement:	Panes
25. Architectural style: Modern Movements	32. Structural system:	38. Acreage (rural): Visible from public road? <input type="checkbox"/>
26. Plan Shape:	33. Exterior wall cladding:	39. Changes: (describe in box 41 cont.) <input type="checkbox"/> Addition Date(s): <input type="checkbox"/> Altered Date(s): <input type="checkbox"/> Moved Date(s): <input type="checkbox"/> Other Date(s):
27. Number of Stories:	34. Foundation Material:	Endangered by:
28. No. of bays (1st floor)	35. Basement type:	40. No. outbuildings (describe in box 40 cont.):
29. Roof Type:	36. Front Porch Type:	41. Further description of building features and associated resources on continuation page. <input type="checkbox"/>

OTHER

42. Current Owner/address: MENDENHALL URBAN REDEVELOPMENT C/O TED MC CLURE 600 S THERESA ST LOUIS MO 63103	43. Inventory form prepared by (name): Additional Information/revisions by:	44. Survey date: 45. Date of revisions: Survey Category: <input type="checkbox"/> RLS <input type="checkbox"/> ILS <input type="checkbox"/> Significant Properties List
--	--	--

FOR SHPO USE:

Date entered in inventory:	Level of survey: <input type="checkbox"/> reconnaissance <input type="checkbox"/> intensive	Additional research? <input type="checkbox"/> yes <input type="checkbox"/> no
National Register Status: <input type="checkbox"/> listed <input type="checkbox"/> in listed district	Other:	
Name:		
<input type="checkbox"/> pending listing <input type="checkbox"/> not eligible <input type="checkbox"/> eligible(district) <input type="checkbox"/> eligible (individually) <input type="checkbox"/> not determined		



ARCHITECTURAL/HISTORIC INVENTORY FORM

600 S THERESA AV

LOCATION MAP (include north arrow):

SITE MAP/PLAN (include north arrow):

Insert photograph of primary structure on property:

Photo 1:

Photo 2:

Description:

Description:

Date: CD No.: Image No.

Date: CD No.: Image No.

Photographer:

Main Photo: Images2012\CompleteSurveyPhotos\TheresaS600.JPG



ARCHITECTURAL/HISTORIC INVENTORY FORM

600 S THERESA AV

21.(cont.) History:and significance. Expand box as necessary or add continuation pages.

22. (cont.) Sources of information. Expand box as necessary or add continuation pages.

40. (cont.) Description of environment and outbuilding. Expand box as necessary or add continuation pages.

41. (cont.) Description of primary resource. Expand box as necessary, or add continuation pages.

non-descript. One story brick. Row of banded windows near roofline on front facadt. AER Inc. current business.





ARCHITECTURAL/HISTORIC INVENTORY FORM

1. Survey no. SLC-AS-047	2. Survey name: Thematic Survey of Modern Movement Architecture in St. Louis		
3. County: St. Louis [Independent City]	4. Address: 720 S THERESA AV		
Alternate address if applicable			
5. City/State: St. Louis [Independent City], M	6. UTM:	or: LAT	7. Township/Range/Section: T: R: S: N/A
8. Historic Name (if known):		9. Present/other name (if known):	
10. Ownership:	11a. Historic Use (if known):	11b. Current Use:	

HISTORICAL DATA

12. Construction date: Major addition/alteration date:	1949	15. Architect:	18. Previously surveyed? <input type="checkbox"/> Cite survey name in box 22 cont. (page 3)
13. Significant date/period:		16. Builder/contractor:	
14. Area(s) of significance:		17. Original or significant owner:	19. On National Register? Cite nomination name in box 22 cont. (page 3)
			20. National Register eligible?
21. History and significance on continuation page. <input type="checkbox"/>		22. Sources of information on continuation page. <input type="checkbox"/>	Historic District Potential? <input type="checkbox"/> Name of Potential District?

ARCHITECTURAL INFORMATION

23. Category of Property:	30. Roof Material:	37. Windows: Type:
24. Vernacular or property type: Industrial/Warehouse	31. Chimney placement:	Panes
25. Architectural style: Modern Movements	32. Structural system:	38. Acreage (rural): Visible from public road? <input type="checkbox"/>
26. Plan Shape:	33. Exterior wall cladding:	39. Changes: (describe in box 41 cont.) <input type="checkbox"/> Addition Date(s): <input type="checkbox"/> Altered Date(s): <input type="checkbox"/> Moved Date(s): <input type="checkbox"/> Other Date(s):
27. Number of Stories:	34. Foundation Material:	Endangered by:
28. No. of bays (1st floor)	35. Basement type:	40. No. outbuildings (describe in box 40 cont.):
29. Roof Type:	36. Front Porch Type:	41. Further description of building features and associated resources on continuation page. <input type="checkbox"/>

OTHER

42. Current Owner/address: LINDEMANN INDUSTRIES INC	43. Inventory form prepared by (name):	44. Survey date:
720 THERESA AV ST LOUIS MO 63103	Additional Information/revisions by:	45. Date of revisions:
FOR SHPO USE:		Survey Category: <input type="checkbox"/> RLS <input type="checkbox"/> ILS <input type="checkbox"/> Significant Properties List

Date entered in inventory:	Level of survey: <input type="checkbox"/> reconnaissance <input type="checkbox"/> intensive	Additional research? <input type="checkbox"/> yes <input type="checkbox"/> no
National Register Status: <input type="checkbox"/> listed <input type="checkbox"/> in listed district	Other:	
Name:		
<input type="checkbox"/> pending listing <input type="checkbox"/> not eligible <input type="checkbox"/> eligible(district) <input type="checkbox"/> eligible (individually) <input type="checkbox"/> not determined		



ARCHITECTURAL/HISTORIC INVENTORY FORM

720 S THERESA AV

LOCATION MAP (include north arrow):

SITE MAP/PLAN (include north arrow):

Insert photograph of primary structure on property:

Photo 1:

Photo 2:

Description:

Description:

Date:

CD No.:

Image No.

Date:

CD No.:

Image No.

Photographer:

Main Photo: Images2012\CompleteSurveyPhotos\TheresaS720.JPG



ARCHITECTURAL/HISTORIC INVENTORY FORM

720 S THERESA AV

21.(cont.) History:and significance. Expand box as necessary or add continuation pages.

22. (cont.) Sources of information. Expand box as necessary or add continuation pages.

40. (cont.) Description of environment and outbuilding. Expand box as necessary or add continuation pages.

41. (cont.) Description of primary resource. Expand box as necessary, or add continuation pages.

Concrete block garage





ARCHITECTURAL/HISTORIC INVENTORY FORM

1. Survey no. SLC-AS-047	2. Survey name: Thematic Survey of Midcentury Modern Movement Nonresidential Architecture in St. Louis		
3. County: St. Louis [Independent City]	4. Address: 4211-5 THOLOZAN AV		
Alternate address if applicable			
5. City/State: St. Louis [Independent City], M	6. UTM:	or: LAT	7. Township/Range/Section: T: R: S: N/A
8. Historic Name (if known):		9. Present/other name (if known):	
10. Ownership:	11a. Historic Use (if known):	11b. Current Use:	

HISTORICAL DATA

12. Construction date: Major addition/alteration date:	1957	15. Architect:	18. Previously surveyed? <input type="checkbox"/> Cite survey name in box 22 cont. (page 3)
13. Significant date/period:		16. Builder/contractor:	
14. Area(s) of significance:		17. Original or significant owner:	19. On National Register? Cite nomination name in box 22 cont. (page 3)
			20. National Register eligible?
21. History and significance on continuation page. <input type="checkbox"/>		22. Sources of information on continuation page. <input type="checkbox"/>	Historic District Potential? <input type="checkbox"/> Name of Potential District?

ARCHITECTURAL INFORMATION

23. Category of Property:	30. Roof Material:	37. Windows: Type:
24. Vernacular or property type: Industrial/Warehouse	31. Chimney placement:	Panes
25. Architectural style: Modern Movements	32. Structural system:	38. Acreage (rural): Visible from public road? <input type="checkbox"/>
26. Plan Shape:	33. Exterior wall cladding:	39. Changes: (describe in box 41 cont.) <input type="checkbox"/> Addition Date(s): <input type="checkbox"/> Altered Date(s): <input type="checkbox"/> Moved Date(s): <input type="checkbox"/> Other Date(s):
27. Number of Stories:	34. Foundation Material:	Endangered by:
28. No. of bays (1st floor)	35. Basement type:	40. No. outbuildings (describe in box 40 cont.):
29. Roof Type:	36. Front Porch Type:	41. Further description of building features and associated resources on continuation page. <input type="checkbox"/>

OTHER

42. Current Owner/address: DEEZ NUTZ LLC	43. Inventory form prepared by (name):	44. Survey date:
2401 TELEGRAPH ROAD ST LOUIS MO 63125	Additional Information/revisions by:	45. Date of revisions:
FOR SHPO USE:		Survey Category: <input type="checkbox"/> RLS <input type="checkbox"/> ILS <input type="checkbox"/> Significant Properties List

Date entered in inventory:	Level of survey: <input type="checkbox"/> reconnaissance <input type="checkbox"/> intensive	Additional research? <input type="checkbox"/> yes <input type="checkbox"/> no
National Register Status: <input type="checkbox"/> listed <input type="checkbox"/> in listed district	Other:	
Name:		
<input type="checkbox"/> pending listing <input type="checkbox"/> not eligible <input type="checkbox"/> eligible(district) <input type="checkbox"/> eligible (individually) <input type="checkbox"/> not determined		



ARCHITECTURAL/HISTORIC INVENTORY FORM

4211-5 THOLOZAN AV

LOCATION MAP (include north arrow):

SITE MAP/PLAN (include north arrow):

Insert photograph of primary structure on property:

Photo 1:

Photo 2:

Description:

Description:

Date:

CD No.:

Image No.

Date:

CD No.:

Image No.

Photographer:

Main Photo: Images2012\CompleteSurveyPhotos\Tholozan4211.JPG



ARCHITECTURAL/HISTORIC INVENTORY FORM

4211-5 THOLOZAN AV

21.(cont.) History:and significance. Expand box as necessary or add continuation pages.

22. (cont.) Sources of information. Expand box as necessary or add continuation pages.

40. (cont.) Description of environment and outbuilding. Expand box as necessary or add continuation pages.

41. (cont.) Description of primary resource. Expand box as necessary, or add continuation pages.

non-descript brick warehouse





ARCHITECTURAL/HISTORIC INVENTORY FORM

1. Survey no. SLC-AS-047	2. Survey name: Thematic Survey of Midcentury Modern Movement Nonresidential Architecture in St. Louis		
3. County: St. Louis [Independent City]	4. Address: 4551 THOLOZAN AV		
Alternate address if applicable			
5. City/State: St. Louis [Independent City], M	6. UTM:	or: LAT	7. Township/Range/Section: T: R: S: N/A
8. Historic Name (if known):		9. Present/other name (if known):	
10. Ownership:	11a. Historic Use (if known):	11b. Current Use:	

HISTORICAL DATA

12. Construction date: Major addition/alteration date:	1963	15. Architect:	18. Previously surveyed? <input type="checkbox"/> Cite survey name in box 22 cont. (page 3)
13. Significant date/period:		16. Builder/contractor:	
14. Area(s) of significance:		17. Original or significant owner:	19. On National Register? Cite nomination name in box 22 cont. (page 3)
			20. National Register eligible?
21. History and significance on continuation page. <input type="checkbox"/>		22. Sources of information on continuation page. <input type="checkbox"/>	Historic District Potential? <input type="checkbox"/> Name of Potential District?

ARCHITECTURAL INFORMATION

23. Category of Property:	30. Roof Material:	37. Windows: Type:
24. Vernacular or property type: Office Building	31. Chimney placement:	Panes
25. Architectural style: Modern Movements	32. Structural system:	38. Acreage (rural): Visible from public road? <input type="checkbox"/>
26. Plan Shape:	33. Exterior wall cladding:	39. Changes: (describe in box 41 cont.) <input type="checkbox"/> Addition Date(s): <input type="checkbox"/> Altered Date(s): <input type="checkbox"/> Moved Date(s): <input type="checkbox"/> Other Date(s):
27. Number of Stories:	34. Foundation Material:	Endangered by:
28. No. of bays (1st floor)	35. Basement type:	40. No. outbuildings (describe in box 40 cont.):
29. Roof Type:	36. Front Porch Type:	41. Further description of building features and associated resources on continuation page. <input type="checkbox"/>

OTHER

42. Current Owner/address: ST LOUIS POLICE RELIEF ASSOCIATION	43. Inventory form prepared by (name):	44. Survey date:
4551 THOLOZAN AV	Additional Information/revisions by:	45. Date of revisions:
ST LOUIS MO 63116		Survey Category: <input type="checkbox"/> RLS <input type="checkbox"/> ILS <input type="checkbox"/> Significant Properties List

FOR SHPO USE:

Date entered in inventory:	Level of survey: <input type="checkbox"/> reconnaissance <input type="checkbox"/> intensive	Additional research? <input type="checkbox"/> yes <input type="checkbox"/> no
National Register Status: <input type="checkbox"/> listed <input type="checkbox"/> in listed district	Other:	
Name:		
<input type="checkbox"/> pending listing <input type="checkbox"/> not eligible <input type="checkbox"/> eligible(district) <input type="checkbox"/> eligible (individually) <input type="checkbox"/> not determined		



ARCHITECTURAL/HISTORIC INVENTORY FORM

4551 THOLOZAN AV

LOCATION MAP (include north arrow):

SITE MAP/PLAN (include north arrow):

Insert photograph of primary structure on property:

Photo 1:

Photo 2:

Description:

Description:

Date:

CD No.:

Image No.

Date:

CD No.:

Image No.

Photographer:

Main Photo: Images2012\CompleteSurveyPhotos\Tholozan4551.JPG



ARCHITECTURAL/HISTORIC INVENTORY FORM

4551 THOLOZAN AV

21.(cont.) History:and significance. Expand box as necessary or add continuation pages.

22. (cont.) Sources of information. Expand box as necessary or add continuation pages.

40. (cont.) Description of environment and outbuilding. Expand box as necessary or add continuation pages.

41. (cont.) Description of primary resource. Expand box as necessary, or add continuation pages.

1 story. Grey roman brick front façade/veneer. Concrete block construction. Shed Roof with projecting canopy over front of building.





ARCHITECTURAL/HISTORIC INVENTORY FORM

1. Survey no. SLC-AS-047	2. Survey name: Thematic Survey of Modern Movement Architecture in St. Louis		
3. County: St. Louis [Independent City]	4. Address: 4800 THOLOZAN AV		
Alternate address if applicable			
5. City/State: St. Louis [Independent City], M	6. UTM:	or: LAT	7. Township/Range/Section: T: R: S: N/A
8. Historic Name (if known):		9. Present/other name (if known):	
10. Ownership:	11a. Historic Use (if known):	11b. Current Use:	

HISTORICAL DATA

12. Construction date:	15. Architect:	18. Previously surveyed? <input type="checkbox"/>
Major addition/alteration date:		Cite survey name in box 22 cont. (page 3)
13. Significant date/period:	16. Builder/contractor:	
14. Area(s) of significance:	17. Original or significant owner:	19. On National Register? Cite nomination name in box 22 cont. (page 3)
		20. National Register eligible?
21. History and significance on continuation page. <input type="checkbox"/>	22. Sources of information on continuation page. <input type="checkbox"/>	Historic District Potential? <input type="checkbox"/>
		Name of Potential District?

ARCHITECTURAL INFORMATION

23. Category of Property:	30. Roof Material:	37. Windows: Type:
24. Vernacular or property type: Industrial/Warehouse	31. Chimney placement:	Panes
25. Architectural style: Modern Movements	32. Structural system:	38. Acreage (rural): Visible from public road? <input type="checkbox"/>
26. Plan Shape:	33. Exterior wall cladding:	39. Changes: (describe in box 41 cont.) <input type="checkbox"/> Addition Date(s): <input type="checkbox"/> Altered Date(s): <input type="checkbox"/> Moved Date(s): <input type="checkbox"/> Other Date(s):
27. Number of Stories:	34. Foundation Material:	Endangered by:
28. No. of bays (1st floor)	35. Basement type:	40. No. outbuildings (describe in box 40 cont.):
29. Roof Type:	36. Front Porch Type:	41. Further description of building features and associated resources on continuation page. <input type="checkbox"/>

OTHER

42. Current Owner/address: ACKERMAN, JERRY SR	43. Inventory form prepared by (name):	44. Survey date:
3636 S KINGSHIGHWAY BLVD ST LOUIS MO 63109	Additional Information/revisions by:	45. Date of revisions:
FOR SHPO USE:		Survey Category: <input type="checkbox"/> RLS <input type="checkbox"/> ILS <input type="checkbox"/> Significant Properties List

Date entered in inventory:	Level of survey: <input type="checkbox"/> reconnaissance <input type="checkbox"/> intensive	Additional research? <input type="checkbox"/> yes <input type="checkbox"/> no
National Register Status: <input type="checkbox"/> listed <input type="checkbox"/> in listed district	Other:	
Name:		
<input type="checkbox"/> pending listing <input type="checkbox"/> not eligible <input type="checkbox"/> eligible(district) <input type="checkbox"/> eligible (individually) <input type="checkbox"/> not determined		



ARCHITECTURAL/HISTORIC INVENTORY FORM

4800 THOLOZAN AV

LOCATION MAP (include north arrow):

SITE MAP/PLAN (include north arrow):

Insert photograph of primary structure on property:

Photo 1:

Photo 2:

Description:

Description:

Date:

CD No.:

Image No.

Date:

CD No.:

Image No.

Photographer:

Main Photo: Images2012\CompleteSurveyPhotos\Tholozan4800.JPG



ARCHITECTURAL/HISTORIC INVENTORY FORM

4800 THOLOZAN AV

21.(cont.) History:and significance. Expand box as necessary or add continuation pages.

22. (cont.) Sources of information. Expand box as necessary or add continuation pages.

40. (cont.) Description of environment and outbuilding. Expand box as necessary or add continuation pages.

41. (cont.) Description of primary resource. Expand box as necessary, or add continuation pages.

4 bay garage/auto shop for car dealership





ARCHITECTURAL/HISTORIC INVENTORY FORM

1. Survey no. SLC-AS-047	2. Survey name: Thematic Survey of Midcentury Modern Movement Nonresidential Architecture in St. Louis		
3. County: St. Louis [Independent City]	4. Address: 4959-91 THRUSH AV		
Alternate address if applicable			
5. City/State: St. Louis [Independent City], M	6. UTM:	or: LAT	7. Township/Range/Section: T: R: S: N/A
8. Historic Name (if known):		9. Present/other name (if known):	
10. Ownership:	11a. Historic Use (if known):	11b. Current Use:	

HISTORICAL DATA

12. Construction date: Major addition/alteration date:	1975	15. Architect:	18. Previously surveyed? <input type="checkbox"/> Cite survey name in box 22 cont. (page 3)
13. Significant date/period:		16. Builder/contractor:	
14. Area(s) of significance:		17. Original or significant owner:	19. On National Register? Cite nomination name in box 22 cont. (page 3)
			20. National Register eligible?
21. History and significance on continuation page. <input type="checkbox"/>		22. Sources of information on continuation page. <input type="checkbox"/>	Historic District Potential? <input type="checkbox"/> Name of Potential District?

ARCHITECTURAL INFORMATION

23. Category of Property:	30. Roof Material:	37. Windows: Type:
24. Vernacular or property type: 1-Story Commercial	31. Chimney placement:	Panes
25. Architectural style: Modern Movements	32. Structural system:	38. Acreage (rural): Visible from public road? <input type="checkbox"/>
26. Plan Shape:	33. Exterior wall cladding:	39. Changes: (describe in box 41 cont.) <input type="checkbox"/> Addition Date(s) <input type="checkbox"/> Altered Date(s) <input type="checkbox"/> Moved Date(s) <input type="checkbox"/> Other Date(s)
27. Number of Stories:	34. Foundation Material:	Endangered by:
28. No. of bays (1st floor)	35. Basement type:	40. No. outbuildings (describe in box 40 cont.):
29. Roof Type:	36. Front Porch Type:	41. Further description of building features and associated resources on continuation page. <input type="checkbox"/>

OTHER

42. Current Owner/address: CITY OF ST LOUIS WALNUT PARK COMM CENTER 1200 MARKET ST ST LOUIS MO 63103	43. Inventory form prepared by (name): Additional Information/revisions by:	44. Survey date: 45. Date of revisions: Survey Category: <input type="checkbox"/> RLS <input type="checkbox"/> ILS <input type="checkbox"/> Significant Properties List
--	--	--

FOR SHPO USE:

Date entered in inventory:	Level of survey: <input type="checkbox"/> reconnaissance <input type="checkbox"/> intensive	Additional research? <input type="checkbox"/> yes <input type="checkbox"/> no
National Register Status: <input type="checkbox"/> listed <input type="checkbox"/> in listed district	Other:	
Name:		
<input type="checkbox"/> pending listing <input type="checkbox"/> not eligible <input type="checkbox"/> eligible(district) <input type="checkbox"/> eligible (individually) <input type="checkbox"/> not determined		



ARCHITECTURAL/HISTORIC INVENTORY FORM

4959-91 THRUSH AV

LOCATION MAP (include north arrow):

SITE MAP/PLAN (include north arrow):

Insert photograph of primary structure on property:

Photo 1:

Photo 2:

Description:

Description:

Date:

CD No.:

Image No.

Date:

CD No.:

Image No.

Photographer:

Main Photo: Images2012\CompleteSurveyPhotos\Thrush4959.jpg



ARCHITECTURAL/HISTORIC INVENTORY FORM

4959-91 THRUSH AV

21.(cont.) History:and significance. Expand box as necessary or add continuation pages.

22. (cont.) Sources of information. Expand box as necessary or add continuation pages.

40. (cont.) Description of environment and outbuilding. Expand box as necessary or add continuation pages.

41. (cont.) Description of primary resource. Expand box as necessary, or add continuation pages.

Walnut Park Community Center. One-story brick building with painted front façade which has been altered. Bay window on recessed section of façade. Newer metal canopy on side.



Let THE ADVENTURE BEGIN

BEGINNING FUTURES LEARNING CENTER

4001



ARCHITECTURAL/HISTORIC INVENTORY FORM

1. Survey no. SLC-AS-047	2. Survey name: Thematic Survey of Modern Movement Architecture in St. Louis		
3. County: St. Louis [Independent City]	4. Address: 2232 THURMAN AV		
Alternate address if applicable			
5. City/State: St. Louis, MO	6. UTM:	or: LAT	7. Township/Range/Section: T: R: S: N/A
8. Historic Name (if known):		9. Present/other name (if known):	
10. Ownership:	11a. Historic Use (if known):	11b. Current Use:	

HISTORICAL DATA

12. Construction date: Major addition/alteration date:	1940	15. Architect:	18. Previously surveyed? <input type="checkbox"/> Cite survey name in box 22 cont. (page 3)
13. Significant date/period:		16. Builder/contractor:	19. On National Register? Cite nomination name in box 22 cont. (page 3)
14. Area(s) of significance:		17. Original or significant owner:	20. National Register eligible?
21. History and significance on continuation page. <input type="checkbox"/>		22. Sources of information on continuation page. <input type="checkbox"/>	Historic District Potential? <input type="checkbox"/> Name of Potential District?

ARCHITECTURAL INFORMATION

23. Category of Property:	30. Roof Material:	37. Windows: Type:
24. Vernacular or property type: Gas Station	31. Chimney placement:	Panes
25. Architectural style: Modern Movements	32. Structural system:	38. Acreage (rural): Visible from public road? <input type="checkbox"/>
26. Plan Shape:	33. Exterior wall cladding:	39. Changes: (describe in box 41 cont.) <input type="checkbox"/> Addition Date(s): <input type="checkbox"/> Altered Date(s): <input type="checkbox"/> Moved Date(s): <input type="checkbox"/> Other Date(s):
27. Number of Stories:	34. Foundation Material:	Endangered by:
28. No. of bays (1st floor)	35. Basement type:	40. No. outbuildings (describe in box 40 cont.):
29. Roof Type:	36. Front Porch Type:	41. Further description of building features and associated resources on continuation page. <input type="checkbox"/>

OTHER

42. Current Owner/address: FAILONI, WAYNE & JUDITH	43. Inventory form prepared by (name):	44. Survey date:
4136 FLORA PL ST LOUIS MO 63110	Additional Information/revisions by:	45. Date of revisions:
FOR SHPO USE:		Survey Category: <input type="checkbox"/> RLS <input type="checkbox"/> ILS <input type="checkbox"/> Significant Properties List

Date entered in inventory:	Level of survey: <input type="checkbox"/> reconnaissance <input type="checkbox"/> intensive	Additional research? <input type="checkbox"/> yes <input type="checkbox"/> no
National Register Status: <input type="checkbox"/> listed <input type="checkbox"/> in listed district	Other:	
Name:		
<input type="checkbox"/> pending listing <input type="checkbox"/> not eligible <input type="checkbox"/> eligible(district) <input type="checkbox"/> eligible (individually) <input type="checkbox"/> not determined		



ARCHITECTURAL/HISTORIC INVENTORY FORM

2232 THURMAN AV

LOCATION MAP (include north arrow):

SITE MAP/PLAN (include north arrow):

Insert photograph of primary structure on property:

Photo 1:

Photo 2:

Description:

Description:

Date:

CD No.:

Image No.

Date:

CD No.:

Image No.

Photographer:

Main Photo: Images2012\CompleteSurveyPhotos\Thurman2232.JPG



ARCHITECTURAL/HISTORIC INVENTORY FORM

2232 THURMAN AV

21.(cont.) History:and significance. Expand box as necessary or add continuation pages.

22. (cont.) Sources of information. Expand box as necessary or add continuation pages.

40. (cont.) Description of environment and outbuilding. Expand box as necessary or add continuation pages.

41. (cont.) Description of primary resource. Expand box as necessary, or add continuation pages.

metal panel exterior.





ARCHITECTURAL/HISTORIC INVENTORY FORM

1. Survey no. SLC-AS-047	2. Survey name: Thematic Survey of Midcentury Modern Movement Nonresidential Architecture in St. Louis		
3. County: St. Louis [Independent City]	4. Address: 1569-71 TOWER GROVE AV		
Alternate address if applicable			
5. City/State: St. Louis [Independent City], M	6. UTM:	or: LAT	7. Township/Range/Section: T: R: S: N/A
8. Historic Name (if known):		9. Present/other name (if known):	
10. Ownership:		11a. Historic Use (if known):	11b. Current Use:

HISTORICAL DATA

12. Construction date: Major addition/alteration date:	1948	15. Architect:	18. Previously surveyed? <input type="checkbox"/> Cite survey name in box 22 cont. (page 3)
13. Significant date/period:		16. Builder/contractor:	19. On National Register? Cite nomination name in box 22 cont. (page 3)
14. Area(s) of significance:		17. Original or significant owner:	20. National Register eligible?
21. History and significance on continuation page. <input type="checkbox"/>		22. Sources of information on continuation page. <input type="checkbox"/>	Historic District Potential? <input type="checkbox"/> Name of Potential District?

ARCHITECTURAL INFORMATION

23. Category of Property:	30. Roof Material:	37. Windows: Type:
24. Vernacular or property type: Industrial/Warehouse	31. Chimney placement:	Panes
25. Architectural style: Modern Movements	32. Structural system:	38. Acreage (rural): Visible from public road? <input type="checkbox"/>
26. Plan Shape:	33. Exterior wall cladding:	39. Changes: (describe in box 41 cont.) <input type="checkbox"/> Addition Date(s): <input type="checkbox"/> Altered Date(s): <input type="checkbox"/> Moved Date(s): <input type="checkbox"/> Other Date(s):
27. Number of Stories:	34. Foundation Material:	Endangered by:
28. No. of bays (1st floor)	35. Basement type:	40. No. outbuildings (describe in box 40 cont.):
29. Roof Type:	36. Front Porch Type:	41. Further description of building features and associated resources on continuation page. <input type="checkbox"/>

OTHER

42. Current Owner/address: KASCO CORP	43. Inventory form prepared by (name):	44. Survey date:
1569 TOWER GROVE AV ST LOUIS MO 63110	Additional Information/revisions by:	45. Date of revisions:
FOR SHPO USE:		Survey Category: <input type="checkbox"/> RLS <input type="checkbox"/> ILS <input type="checkbox"/> Significant Properties List

Date entered in inventory:	Level of survey: <input type="checkbox"/> reconnaissance <input type="checkbox"/> intensive	Additional research? <input type="checkbox"/> yes <input type="checkbox"/> no
National Register Status: <input type="checkbox"/> listed <input type="checkbox"/> in listed district	Other:	
Name:		
<input type="checkbox"/> pending listing <input type="checkbox"/> not eligible <input type="checkbox"/> eligible(district) <input type="checkbox"/> eligible (individually) <input type="checkbox"/> not determined		



ARCHITECTURAL/HISTORIC INVENTORY FORM

1569-71 TOWER GROVE AV

LOCATION MAP (include north arrow):

SITE MAP/PLAN (include north arrow):

Insert photograph of primary structure on property:

Photo 1:

Photo 2:

Description:

Description:

Date:

CD No.:

Image No.

Date:

CD No.:

Image No.

Photographer:

Main Photo: Images2012\CompleteSurveyPhotos\TowerGrove1569.JPG



ARCHITECTURAL/HISTORIC INVENTORY FORM

1569-71 TOWER GROVE AV

21.(cont.) History:and significance. Expand box as necessary or add continuation pages.

22. (cont.) Sources of information. Expand box as necessary or add continuation pages.

40. (cont.) Description of environment and outbuilding. Expand box as necessary or add continuation pages.

41. (cont.) Description of primary resource. Expand box as necessary, or add continuation pages.

Blonde brick. 2-story. Soldier course detailing at parapet and around windows.



TOWER GROVE

WASCO

1549



ARCHITECTURAL/HISTORIC INVENTORY FORM

1. Survey no. SLC-AS-047	2. Survey name: Thematic Survey of Midcentury Modern Movement Nonresidential Architecture in St. Louis		
3. County: St. Louis [Independent City]	4. Address: 1654 TOWER GROVE AV		
Alternate address if applicable			
5. City/State: St. Louis [Independent City], M	6. UTM:	or: LAT	7. Township/Range/Section: T: R: S: N/A
8. Historic Name (if known):		9. Present/other name (if known):	
10. Ownership:	11a. Historic Use (if known):	11b. Current Use:	

HISTORICAL DATA

12. Construction date: Major addition/alteration date:	1954	15. Architect:	18. Previously surveyed? <input type="checkbox"/> Cite survey name in box 22 cont. (page 3)
13. Significant date/period:		16. Builder/contractor:	19. On National Register? Cite nomination name in box 22 cont. (page 3)
14. Area(s) of significance:		17. Original or significant owner:	20. National Register eligible?
21. History and significance on continuation page. <input type="checkbox"/>		22. Sources of information on continuation page. <input type="checkbox"/>	Historic District Potential? <input type="checkbox"/> Name of Potential District?

ARCHITECTURAL INFORMATION

23. Category of Property:	30. Roof Material:	37. Windows: Type:
24. Vernacular or property type: 1-Story Commercial	31. Chimney placement:	Panes
25. Architectural style: Modern Movements	32. Structural system:	38. Acreage (rural): Visible from public road? <input type="checkbox"/>
26. Plan Shape:	33. Exterior wall cladding:	39. Changes: (describe in box 41 cont.) <input type="checkbox"/> Addition Date(s): <input type="checkbox"/> Altered Date(s): <input type="checkbox"/> Moved Date(s): <input type="checkbox"/> Other Date(s):
27. Number of Stories:	34. Foundation Material:	Endangered by:
28. No. of bays (1st floor)	35. Basement type:	40. No. outbuildings (describe in box 40 cont.):
29. Roof Type:	36. Front Porch Type:	41. Further description of building features and associated resources on continuation page. <input type="checkbox"/>

OTHER

42. Current Owner/address: CANNON, MARCUS	43. Inventory form prepared by (name):	44. Survey date:
1654 TOWER GROVE AV ST LOUIS MO 63110	Additional Information/revisions by:	45. Date of revisions:
FOR SHPO USE:		Survey Category: <input type="checkbox"/> RLS <input type="checkbox"/> ILS <input type="checkbox"/> Significant Properties List

Date entered in inventory:	Level of survey: <input type="checkbox"/> reconnaissance <input type="checkbox"/> intensive	Additional research? <input type="checkbox"/> yes <input type="checkbox"/> no
National Register Status: <input type="checkbox"/> listed <input type="checkbox"/> in listed district	Other:	
Name:		
<input type="checkbox"/> pending listing <input type="checkbox"/> not eligible <input type="checkbox"/> eligible(district) <input type="checkbox"/> eligible (individually) <input type="checkbox"/> not determined		



1654 TOWER GROVE AV

LOCATION MAP (include north arrow):	SITE MAP/PLAN (include north arrow):

Insert photograph of primary structure on property:

Main Photo: <small>Insert photograph of primary structure on property.</small>					Photo 2:						
Description:					Description:						
Date:		CD No.:		Image No.		Date:		CD No.:		Image No.	
Photographer:					Photographer:						
Main Photo:					Images2012\CompleteSurveyPhotos\TowerGrove1654.JPG						



ARCHITECTURAL/HISTORIC INVENTORY FORM

1654 TOWER GROVE AV

21.(cont.) History:and significance. Expand box as necessary or add continuation pages.

22. (cont.) Sources of information. Expand box as necessary or add continuation pages.

40. (cont.) Description of environment and outbuilding. Expand box as necessary or add continuation pages.

41. (cont.) Description of primary resource. Expand box as necessary, or add continuation pages.

Permastone front



1654





ARCHITECTURAL/HISTORIC INVENTORY FORM

1. Survey no. SLC-AS-047		2. Survey name: Thematic Survey of Midcentury Modern Movement Nonresidential Architecture in St. Louis	
3. County: St. Louis [Independent City]		4. Address: 100-10 N TUCKER BLVD	
Alternate address if applicable			
5. City/State: St. Louis [Independent City], M		6. UTM: LAT LONG:	7. Township/Range/Section: T: R: S: N/A
8. Historic Name (if known):		9. Present/other name (if known):	
10. Ownership:	11a. Historic Use (if known):	11b. Current Use:	

HISTORICAL DATA

12. Construction date: Major addition/alteration date:	1965	15. Architect:	18. Previously surveyed? <input type="checkbox"/> Cite survey name in box 22 cont. (page 3)
13. Significant date/period:		16. Builder/contractor:	19. On National Register? Cite nomination name in box 22 cont. (page 3)
14. Area(s) of significance:		17. Original or significant owner:	20. National Register eligible?
21. History and significance on continuation page. <input type="checkbox"/>		22. Sources of information on continuation page. <input type="checkbox"/>	Historic District Potential? <input type="checkbox"/> Name of Potential District?

ARCHITECTURAL INFORMATION

23. Category of Property:	30. Roof Material:	37. Windows: Type:
24. Vernacular or property type: Office Building	31. Chimney placement:	Panes
25. Architectural style: Modern Movements	32. Structural system:	38. Acreage (rural): Visible from public road? <input type="checkbox"/>
26. Plan Shape:	33. Exterior wall cladding:	39. Changes: (describe in box 41 cont.) <input type="checkbox"/> Addition Date(s) <input type="checkbox"/> Altered Date(s) <input type="checkbox"/> Moved Date(s) <input type="checkbox"/> Other Date(s)
27. Number of Stories:	34. Foundation Material:	Endangered by:
28. No. of bays (1st floor)	35. Basement type:	40. No. outbuildings (describe in box 40 cont.):
29. Roof Type:	36. Front Porch Type:	41. Further description of building features and associated resources on continuation page. <input type="checkbox"/>

OTHER

42. Current Owner/address: ST LOUIS UNIVERSITY	43. Inventory form prepared by (name):	44. Survey date:
221 N GRAND BLVD ST LOUIS MO 63103	Additional Information/revisions by:	45. Date of revisions:
FOR SHPO USE:		Survey Category: <input type="checkbox"/> RLS <input type="checkbox"/> ILS <input type="checkbox"/> Significant Properties List



Date entered in inventory:	Level of survey: <input type="checkbox"/> reconnaissance <input type="checkbox"/> intensive	Additional research? <input type="checkbox"/> yes <input type="checkbox"/> no
National Register Status: <input type="checkbox"/> listed <input type="checkbox"/> in listed district	Other:	
Name:		
<input type="checkbox"/> pending listing <input type="checkbox"/> not eligible <input type="checkbox"/> eligible(district) <input type="checkbox"/> eligible (individually) <input type="checkbox"/> not determined		



100-10 N TUCKER BLVD

LOCATION MAP (include north arrow):	SITE MAP/PLAN (include north arrow):

Insert photograph of primary structure on property:

Photo 1:		Photo 2:	
			
Description:		Description:	
<div> <div>Date:</div> <div>CD No.:</div> <div>Image No.</div> </div>		<div> <div>Date:</div> <div>CD No.:</div> <div>Image No.</div> </div>	
Photographer:		Photographer:	
Main Photo: Images2012\CompleteSurveyPhotos\TuckerN100.JPG		Main Photo: Images2012\CompleteSurveyPhotos\TuckerN100.JPG	



ARCHITECTURAL/HISTORIC INVENTORY FORM

100-10 N TUCKER BLVD

21.(cont.) History:and significance. Expand box as necessary or add continuation pages.

22. (cont.) Sources of information. Expand box as necessary or add continuation pages.

40. (cont.) Description of environment and outbuilding. Expand box as necessary or add continuation pages.

41. (cont.) Description of primary resource. Expand box as necessary, or add continuation pages.

11 stories, recessed entry w/ projecting marquee, 1st story recessed storefront







ARCHITECTURAL/HISTORIC INVENTORY FORM

1. Survey no. SLC-AS-047	2. Survey name: Thematic Survey of Midcentury Modern Movement Nonresidential Architecture in St. Louis		
3. County: St. Louis [Independent City]	4. Address: 210 N TUCKER BLVD		
Alternate address if applicable			
5. City/State: St. Louis [Independent City], M	6. UTM:	or: LAT	7. Township/Range/Section: T: R: S: N/A
8. Historic Name (if known):		9. Present/other name (if known):	
10. Ownership:	11a. Historic Use (if known):	11b. Current Use:	

HISTORICAL DATA

12. Construction date: Major addition/alteration date:	1969	15. Architect:	18. Previously surveyed? <input type="checkbox"/> Cite survey name in box 22 cont. (page 3)
13. Significant date/period:		16. Builder/contractor:	
14. Area(s) of significance:		17. Original or significant owner:	19. On National Register? Cite nomination name in box 22 cont. (page 3)
			20. National Register eligible?
21. History and significance on continuation page. <input type="checkbox"/>		22. Sources of information on continuation page. <input type="checkbox"/>	Historic District Potential? <input type="checkbox"/> Name of Potential District?

ARCHITECTURAL INFORMATION

23. Category of Property:	30. Roof Material:	37. Windows: Type:
24. Vernacular or property type: Office Building	31. Chimney placement:	Panes
25. Architectural style: Modern Movements	32. Structural system:	38. Acreage (rural): Visible from public road? <input type="checkbox"/>
26. Plan Shape:	33. Exterior wall cladding:	39. Changes: (describe in box 41 cont.) <input type="checkbox"/> Addition Date(s): <input type="checkbox"/> Altered Date(s): <input type="checkbox"/> Moved Date(s): <input type="checkbox"/> Other Date(s):
27. Number of Stories:	34. Foundation Material:	Endangered by:
28. No. of bays (1st floor)	35. Basement type:	40. No. outbuildings (describe in box 40 cont.):
29. Roof Type:	36. Front Porch Type:	41. Further description of building features and associated resources on continuation page. <input type="checkbox"/>

OTHER

42. Current Owner/address: DIGITAL 210 TUCKER LLC	43. Inventory form prepared by (name):	44. Survey date:
210 N TUCKER BLVD STE 600 ST LOUIS MO 63101	Additional Information/revisions by:	45. Date of revisions:
FOR SHPO USE:		Survey Category: <input type="checkbox"/> RLS <input type="checkbox"/> ILS <input type="checkbox"/> Significant Properties List

Date entered in inventory:	Level of survey: <input type="checkbox"/> reconnaissance <input type="checkbox"/> intensive	Additional research? <input type="checkbox"/> yes <input type="checkbox"/> no
National Register Status: <input type="checkbox"/> listed <input type="checkbox"/> in listed district	Other:	
Name:		
<input type="checkbox"/> pending listing <input type="checkbox"/> not eligible <input type="checkbox"/> eligible(district) <input type="checkbox"/> eligible (individually) <input type="checkbox"/> not determined		



ARCHITECTURAL/HISTORIC INVENTORY FORM

210 N TUCKER BLVD

LOCATION MAP (include north arrow):

SITE MAP/PLAN (include north arrow):

Insert photograph of primary structure on property:

Photo 1:

Photo 2:

Description:

Description:

Date:

CD No.:

Image No.

Date:

CD No.:

Image No.

Photographer:

Main Photo: Images2012\CompleteSurveyPhotos\TuckerN210.JPG



ARCHITECTURAL/HISTORIC INVENTORY FORM

210 N TUCKER BLVD

21.(cont.) History:and significance. Expand box as necessary or add continuation pages.

22. (cont.) Sources of information. Expand box as necessary or add continuation pages.

40. (cont.) Description of environment and outbuilding. Expand box as necessary or add continuation pages.

41. (cont.) Description of primary resource. Expand box as necessary, or add continuation pages.

18 stories, 1st floor commercial, recently added marquee, some minor alterations





NEW DATA
CENTER SPACE
AVAILABLE
PETER MARINO
BILL SPICERMAN
214.505.1000

SUPERIOR



ARCHITECTURAL/HISTORIC INVENTORY FORM

1. Survey no. SLC-AS-047		2. Survey name: Thematic Survey of Midcentury Modern Movement Nonresidential Architecture in St. Louis	
3. County: St. Louis [Independent City]		4. Address: 306-16 N TUCKER BLVD	
Alternate address if applicable			
5. City/State: St. Louis [Independent City], M		6. UTM: LAT LONG:	7. Township/Range/Section: T: R: S: N/A
8. Historic Name (if known):		9. Present/other name (if known):	
10. Ownership:	11a. Historic Use (if known):	11b. Current Use:	

HISTORICAL DATA

12. Construction date: Major addition/alteration date:	1967	15. Architect:	18. Previously surveyed? <input type="checkbox"/> Cite survey name in box 22 cont. (page 3)
13. Significant date/period:		16. Builder/contractor:	19. On National Register? Cite nomination name in box 22 cont. (page 3)
14. Area(s) of significance:		17. Original or significant owner:	20. National Register eligible?
21. History and significance on continuation page. <input type="checkbox"/>		22. Sources of information on continuation page. <input type="checkbox"/>	Historic District Potential? <input type="checkbox"/> Name of Potential District?

ARCHITECTURAL INFORMATION

23. Category of Property:	30. Roof Material:	37. Windows: Type:
24. Vernacular or property type: Other-Note in Comments	31. Chimney placement:	Panes
25. Architectural style: Modern Movements	32. Structural system:	38. Acreage (rural): Visible from public road? <input type="checkbox"/>
26. Plan Shape:	33. Exterior wall cladding:	39. Changes: (describe in box 41 cont.) <input type="checkbox"/> Addition Date(s) <input type="checkbox"/> Altered Date(s) <input type="checkbox"/> Moved Date(s) <input type="checkbox"/> Other Date(s)
27. Number of Stories:	34. Foundation Material:	Endangered by:
28. No. of bays (1st floor)	35. Basement type:	40. No. outbuildings (describe in box 40 cont.):
29. Roof Type:	36. Front Porch Type:	41. Further description of building features and associated resources on continuation page. <input type="checkbox"/>

OTHER

42. Current Owner/address: TUCKER PARKING EQUITIES LLC & TUCKER PARKING HOLDING LLC	43. Inventory form prepared by (name):	44. Survey date:
21 CHURCH ST C/O BECKER BROTHERS MONTCLAIR NJ 070422701	Additional Information/revisions by:	45. Date of revisions:
Survey Category: <input type="checkbox"/> RLS <input type="checkbox"/> ILS <input type="checkbox"/> Significant Properties List		

FOR SHPO USE:

Date entered in inventory:	Level of survey: <input type="checkbox"/> reconnaissance <input type="checkbox"/> intensive	Additional research? <input type="checkbox"/> yes <input type="checkbox"/> no
National Register Status: <input type="checkbox"/> listed <input type="checkbox"/> in listed district	Other:	
Name:		
<input type="checkbox"/> pending listing <input type="checkbox"/> not eligible <input type="checkbox"/> eligible(district) <input type="checkbox"/> eligible (individually) <input type="checkbox"/> not determined		



ARCHITECTURAL/HISTORIC INVENTORY FORM

306-16 N TUCKER BLVD

LOCATION MAP (include north arrow):

SITE MAP/PLAN (include north arrow):

Insert photograph of primary structure on property:

Photo 1:

Photo 2:

Description:

Description:

Date:

CD No.:

Image No.

Date:

CD No.:

Image No.

Photographer:

Main Photo: Images2012\CompleteSurveyPhotos\TuckerN306.JPG



ARCHITECTURAL/HISTORIC INVENTORY FORM

306-16 N TUCKER BLVD

21.(cont.) History:and significance. Expand box as necessary or add continuation pages.

22. (cont.) Sources of information. Expand box as necessary or add continuation pages.

40. (cont.) Description of environment and outbuilding. Expand box as necessary or add continuation pages.

41. (cont.) Description of primary resource. Expand box as necessary, or add continuation pages.

Parking garage w/ 2 story commercial/office below - total of 6 stories



PIZZA
PAPA JOHN'S

FREE PIZ.
Anytime

FREE
PIZZA
ANYTIME

FREE
PIZZA
ANYTIME

PARK



ARCHITECTURAL/HISTORIC INVENTORY FORM

1. Survey no. SLC-AS-047	2. Survey name: Thematic Survey of Midcentury Modern Movement Nonresidential Architecture in St. Louis		
3. County: St. Louis [Independent City]	4. Address: 400-8 N TUCKER BLVD		
Alternate address if applicable			
5. City/State: St. Louis [Independent City], M	6. UTM:	or: LAT	7. Township/Range/Section: T: R: S: N/A
8. Historic Name (if known):		9. Present/other name (if known):	
10. Ownership:	11a. Historic Use (if known):	11b. Current Use:	

HISTORICAL DATA

12. Construction date: Major addition/alteration date:	1960	15. Architect:	18. Previously surveyed? <input type="checkbox"/> Cite survey name in box 22 cont. (page 3)
13. Significant date/period:		16. Builder/contractor:	
14. Area(s) of significance:		17. Original or significant owner:	19. On National Register? Cite nomination name in box 22 cont. (page 3)
			20. National Register eligible?
21. History and significance on continuation page. <input type="checkbox"/>		22. Sources of information on continuation page. <input type="checkbox"/>	Historic District Potential? <input type="checkbox"/> Name of Potential District?

ARCHITECTURAL INFORMATION

23. Category of Property:	30. Roof Material:	37. Windows: Type:
24. Vernacular or property type: Over 1-Story Commercial	31. Chimney placement:	Panes
25. Architectural style: Modern Movements	32. Structural system:	38. Acreage (rural): Visible from public road? <input type="checkbox"/>
26. Plan Shape:	33. Exterior wall cladding:	39. Changes: (describe in box 41 cont.) <input type="checkbox"/> Addition Date(s): <input type="checkbox"/> Altered Date(s): <input type="checkbox"/> Moved Date(s): <input type="checkbox"/> Other Date(s):
27. Number of Stories:	34. Foundation Material:	Endangered by:
28. No. of bays (1st floor)	35. Basement type:	40. No. outbuildings (describe in box 40 cont.):
29. Roof Type:	36. Front Porch Type:	41. Further description of building features and associated resources on continuation page. <input type="checkbox"/>

OTHER

42. Current Owner/address: D'ZINE ENTERPRISES, L.L.C. C/O THOMAS M ZIMMERMANN 400 N TUCKER BLVD ST LOUIS MO 63101	43. Inventory form prepared by (name): Additional Information/revisions by:	44. Survey date: 45. Date of revisions: Survey Category: <input type="checkbox"/> RLS <input type="checkbox"/> ILS <input type="checkbox"/> Significant Properties List
---	--	--

FOR SHPO USE:

Date entered in inventory:	Level of survey: <input type="checkbox"/> reconnaissance <input type="checkbox"/> intensive	Additional research? <input type="checkbox"/> yes <input type="checkbox"/> no
National Register Status: <input type="checkbox"/> listed <input type="checkbox"/> in listed district	Other:	
Name:		
<input type="checkbox"/> pending listing <input type="checkbox"/> not eligible <input type="checkbox"/> eligible(district) <input type="checkbox"/> eligible (individually) <input type="checkbox"/> not determined		



ARCHITECTURAL/HISTORIC INVENTORY FORM

400-8 N TUCKER BLVD

21.(cont.) History:and significance. Expand box as necessary or add continuation pages.

22. (cont.) Sources of information. Expand box as necessary or add continuation pages.

40. (cont.) Description of environment and outbuilding. Expand box as necessary or add continuation pages.

41. (cont.) Description of primary resource. Expand box as necessary, or add continuation pages.

2 story commercial building w/ side projecting canopy



ZIMMERMANN
AND ASSOCIATES

ADVERTISING ART • GRAPHIC DESIGN

35



ARCHITECTURAL/HISTORIC INVENTORY FORM

1. Survey no. SLC-AS-047	2. Survey name: Thematic Survey of Modern Movement Architecture in St. Louis		
3. County: St. Louis [Independent City]	4. Address: 1118 UNION BLVD		
Alternate address if applicable			
5. City/State: St. Louis [Independent City], M	6. UTM:	or: LAT	7. Township/Range/Section: T: R: S: N/A
8. Historic Name (if known):		9. Present/other name (if known):	
10. Ownership:	11a. Historic Use (if known):	11b. Current Use:	

HISTORICAL DATA

12. Construction date: Major addition/alteration date:	1948	15. Architect:	18. Previously surveyed? <input type="checkbox"/> Cite survey name in box 22 cont. (page 3)
13. Significant date/period:		16. Builder/contractor:	
14. Area(s) of significance:		17. Original or significant owner:	19. On National Register? Cite nomination name in box 22 cont. (page 3)
			20. National Register eligible?
21. History and significance on continuation page. <input type="checkbox"/>		22. Sources of information on continuation page. <input type="checkbox"/>	Historic District Potential? <input type="checkbox"/> Name of Potential District?

ARCHITECTURAL INFORMATION

23. Category of Property:	30. Roof Material:	37. Windows: Type:
24. Vernacular or property type: 1-Story Commercial	31. Chimney placement:	Panes
25. Architectural style: Modern Movements	32. Structural system:	38. Acreage (rural): Visible from public road? <input type="checkbox"/>
26. Plan Shape:	33. Exterior wall cladding:	39. Changes: (describe in box 41 cont.) <input type="checkbox"/> Addition Date(s): <input type="checkbox"/> Altered Date(s): <input type="checkbox"/> Moved Date(s): <input type="checkbox"/> Other Date(s):
27. Number of Stories:	34. Foundation Material:	Endangered by:
28. No. of bays (1st floor)	35. Basement type:	40. No. outbuildings (describe in box 40 cont.):
29. Roof Type:	36. Front Porch Type:	41. Further description of building features and associated resources on continuation page. <input type="checkbox"/>

OTHER

42. Current Owner/address: MARKETABLE PROPERTY LLC	43. Inventory form prepared by (name):	44. Survey date:
515 OLIVE ST STE 1608 ST LOUIS MO 63101	Additional Information/revisions by:	45. Date of revisions:
FOR SHPO USE:		Survey Category: <input type="checkbox"/> RLS <input type="checkbox"/> ILS <input type="checkbox"/> Significant Properties List

Date entered in inventory:	Level of survey: <input type="checkbox"/> reconnaissance <input type="checkbox"/> intensive	Additional research? <input type="checkbox"/> yes <input type="checkbox"/> no
National Register Status: <input type="checkbox"/> listed <input type="checkbox"/> in listed district	Other:	
Name:		
<input type="checkbox"/> pending listing <input type="checkbox"/> not eligible <input type="checkbox"/> eligible(district) <input type="checkbox"/> eligible (individually) <input type="checkbox"/> not determined		



ARCHITECTURAL/HISTORIC INVENTORY FORM

1118 UNION BLVD

LOCATION MAP (include north arrow):

SITE MAP/PLAN (include north arrow):

Insert photograph of primary structure on property:

Photo 1:

Photo 2:

Description:

Description:

Date:

CD No.:

Image No.

Date:

CD No.:

Image No.

Photographer:

Main Photo: Images2012\CompleteSurveyPhotos\Union1118.JPG



ARCHITECTURAL/HISTORIC INVENTORY FORM

1118 UNION BLVD

21.(cont.) History:and significance. Expand box as necessary or add continuation pages.

22. (cont.) Sources of information. Expand box as necessary or add continuation pages.

40. (cont.) Description of environment and outbuilding. Expand box as necessary or add continuation pages.

41. (cont.) Description of primary resource. Expand box as necessary, or add continuation pages.

Concrete block construction with several additions and altered exterior





ARCHITECTURAL/HISTORIC INVENTORY FORM

1. Survey no. SLC-AS-047	2. Survey name: Thematic Survey of Midcentury Modern Movement Nonresidential Architecture in St. Louis		
3. County: St. Louis [Independent City]	4. Address: 1301 UNION BLVD		
Alternate address if applicable			
5. City/State: St. Louis [Independent City], M	6. UTM:	or: LAT	7. Township/Range/Section: T: R: S: N/A
8. Historic Name (if known):		9. Present/other name (if known):	
10. Ownership:		11a. Historic Use (if known):	11b. Current Use:

HISTORICAL DATA

12. Construction date: Major addition/alteration date:	1958	15. Architect:	18. Previously surveyed? <input type="checkbox"/> Cite survey name in box 22 cont. (page 3)
13. Significant date/period:		16. Builder/contractor:	19. On National Register? Cite nomination name in box 22 cont. (page 3)
14. Area(s) of significance:		17. Original or significant owner:	20. National Register eligible?
21. History and significance on continuation page. <input type="checkbox"/>		22. Sources of information on continuation page. <input type="checkbox"/>	Historic District Potential? <input type="checkbox"/> Name of Potential District?

ARCHITECTURAL INFORMATION

23. Category of Property:	30. Roof Material:	37. Windows: Type:
24. Vernacular or property type: 1-Story Commercial	31. Chimney placement:	Panes
25. Architectural style: Modern Movements	32. Structural system:	38. Acreage (rural): Visible from public road? <input type="checkbox"/>
26. Plan Shape:	33. Exterior wall cladding:	39. Changes: (describe in box 41 cont.) <input type="checkbox"/> Addition Date(s): <input type="checkbox"/> Altered Date(s): <input type="checkbox"/> Moved Date(s): <input type="checkbox"/> Other Date(s):
27. Number of Stories:	34. Foundation Material:	Endangered by:
28. No. of bays (1st floor)	35. Basement type:	40. No. outbuildings (describe in box 40 cont.):
29. Roof Type:	36. Front Porch Type:	41. Further description of building features and associated resources on continuation page. <input type="checkbox"/>

OTHER

42. Current Owner/address: P & S PROPERTIES	43. Inventory form prepared by (name):	44. Survey date:
1301 UNION BLVD	Additional Information/revisions by:	45. Date of revisions:
ST LOUIS MO 63113		Survey Category: <input type="checkbox"/> RLS <input type="checkbox"/> ILS <input type="checkbox"/> Significant Properties List

FOR SHPO USE:

Date entered in inventory:	Level of survey: <input type="checkbox"/> reconnaissance <input type="checkbox"/> intensive	Additional research? <input type="checkbox"/> yes <input type="checkbox"/> no
National Register Status: <input type="checkbox"/> listed <input type="checkbox"/> in listed district	Other:	
Name:		
<input type="checkbox"/> pending listing <input type="checkbox"/> not eligible <input type="checkbox"/> eligible(district) <input type="checkbox"/> eligible (individually) <input type="checkbox"/> not determined		



ARCHITECTURAL/HISTORIC INVENTORY FORM

1301 UNION BLVD

LOCATION MAP (include north arrow):

SITE MAP/PLAN (include north arrow):

Insert photograph of primary structure on property:

Photo 1:

Photo 2:

Description:

Description:

Date: CD No.: Image No.

Date: CD No.: Image No.

Photographer:

Main Photo: Images2012\CompleteSurveyPhotos\Union1301.JPG



ARCHITECTURAL/HISTORIC INVENTORY FORM

1301 UNION BLVD

21.(cont.) History:and significance. Expand box as necessary or add continuation pages.

22. (cont.) Sources of information. Expand box as necessary or add continuation pages.

40. (cont.) Description of environment and outbuilding. Expand box as necessary or add continuation pages.

41. (cont.) Description of primary resource. Expand box as necessary, or add continuation pages.

grocery store with vintage sign also photographed





*Pete's
Shur-Sav*

SAVINGS
FOR YOU!

PAGE AVE



ARCHITECTURAL/HISTORIC INVENTORY FORM

1. Survey no. SLC-AS-047	2. Survey name: Thematic Survey of Midcentury Modern Movement Nonresidential Architecture in St. Louis		
3. County: St. Louis [Independent City]	4. Address: 1625-7 UNION BLVD		
Alternate address if applicable			
5. City/State: St. Louis [Independent City], M	6. UTM:	or: LAT	7. Township/Range/Section: T: R: S: N/A
8. Historic Name (if known):		9. Present/other name (if known):	
10. Ownership:		11a. Historic Use (if known):	11b. Current Use:

HISTORICAL DATA

12. Construction date: Major addition/alteration date:	1970	15. Architect:	18. Previously surveyed? <input type="checkbox"/> Cite survey name in box 22 cont. (page 3)
13. Significant date/period:		16. Builder/contractor:	19. On National Register? Cite nomination name in box 22 cont. (page 3)
14. Area(s) of significance:		17. Original or significant owner:	20. National Register eligible?
21. History and significance on continuation page. <input type="checkbox"/>		22. Sources of information on continuation page. <input type="checkbox"/>	Historic District Potential? <input type="checkbox"/> Name of Potential District?

ARCHITECTURAL INFORMATION

23. Category of Property:	30. Roof Material:	37. Windows: Type:
24. Vernacular or property type: Other-Note in Comments	31. Chimney placement:	Panes
25. Architectural style: Modern Movements	32. Structural system:	38. Acreage (rural): Visible from public road? <input type="checkbox"/>
26. Plan Shape:	33. Exterior wall cladding:	39. Changes: (describe in box 41 cont.) <input type="checkbox"/> Addition Date(s) <input type="checkbox"/> Altered Date(s) <input type="checkbox"/> Moved Date(s) <input type="checkbox"/> Other Date(s)
27. Number of Stories:	34. Foundation Material:	Endangered by:
28. No. of bays (1st floor)	35. Basement type:	40. No. outbuildings (describe in box 40 cont.):
29. Roof Type:	36. Front Porch Type:	41. Further description of building features and associated resources on continuation page. <input type="checkbox"/>

OTHER

42. Current Owner/address: WILLIAMS, KATE	43. Inventory form prepared by (name):	44. Survey date:
5208 MINERVA ST LOUIS MO 63113	Additional Information/revisions by:	45. Date of revisions:
FOR SHPO USE:		Survey Category: <input type="checkbox"/> RLS <input type="checkbox"/> ILS <input type="checkbox"/> Significant Properties List

Date entered in inventory:	Level of survey: <input type="checkbox"/> reconnaissance <input type="checkbox"/> intensive	Additional research? <input type="checkbox"/> yes <input type="checkbox"/> no
National Register Status: <input type="checkbox"/> listed <input type="checkbox"/> in listed district	Other:	
Name:		
<input type="checkbox"/> pending listing <input type="checkbox"/> not eligible <input type="checkbox"/> eligible(district) <input type="checkbox"/> eligible (individually) <input type="checkbox"/> not determined		



ARCHITECTURAL/HISTORIC INVENTORY FORM

1625-7 UNION BLVD

LOCATION MAP (include north arrow):

SITE MAP/PLAN (include north arrow):

Insert photograph of primary structure on property:

Photo 1:

Photo 2:

Description:

Description:

Date: CD No.: Image No.

Date: CD No.: Image No.

Photographer:

Main Photo: Images2012\CompleteSurveyPhotos\Union1625.JPG



ARCHITECTURAL/HISTORIC INVENTORY FORM

1625-7 UNION BLVD

21.(cont.) History:and significance. Expand box as necessary or add continuation pages.

22. (cont.) Sources of information. Expand box as necessary or add continuation pages.

40. (cont.) Description of environment and outbuilding. Expand box as necessary or add continuation pages.

41. (cont.) Description of primary resource. Expand box as necessary, or add continuation pages.

auto service building

J-K
AUTO REPAIR
367-4244

J-K
AUTO REPAIR
367-4244





ARCHITECTURAL/HISTORIC INVENTORY FORM

1. Survey no. SLC-AS-047		2. Survey name: Thematic Survey of Midcentury Modern Movement Nonresidential Architecture in St. Louis	
3. County: St. Louis [Independent City]		4. Address: 1721-7 UNION BLVD	
Alternate address if applicable			
5. City/State: St. Louis [Independent City], M		6. UTM: LAT LONG:	7. Township/Range/Section: T: R: S: N/A
8. Historic Name (if known):		9. Present/other name (if known):	
10. Ownership:	11a. Historic Use (if known):	11b. Current Use:	

HISTORICAL DATA

12. Construction date: Major addition/alteration date:	1960	15. Architect:	18. Previously surveyed? <input type="checkbox"/> Cite survey name in box 22 cont. (page 3)
13. Significant date/period:		16. Builder/contractor:	19. On National Register? Cite nomination name in box 22 cont. (page 3)
14. Area(s) of significance:		17. Original or significant owner:	20. National Register eligible?
21. History and significance on continuation page. <input type="checkbox"/>		22. Sources of information on continuation page. <input type="checkbox"/>	Historic District Potential? <input type="checkbox"/> Name of Potential District?

ARCHITECTURAL INFORMATION

23. Category of Property:	30. Roof Material:	37. Windows: Type:
24. Vernacular or property type: Gas Station	31. Chimney placement:	Panes
25. Architectural style: Modern Movements	32. Structural system:	38. Acreage (rural): Visible from public road? <input type="checkbox"/>
26. Plan Shape:	33. Exterior wall cladding:	39. Changes: (describe in box 41 cont.) <input type="checkbox"/> Addition Date(s): <input type="checkbox"/> Altered Date(s): <input type="checkbox"/> Moved Date(s): <input type="checkbox"/> Other Date(s):
27. Number of Stories:	34. Foundation Material:	Endangered by:
28. No. of bays (1st floor)	35. Basement type:	40. No. outbuildings (describe in box 40 cont.):
29. Roof Type:	36. Front Porch Type:	41. Further description of building features and associated resources on continuation page. <input type="checkbox"/>

OTHER

42. Current Owner/address: EZENWA, JOSEPHINE TRS	43. Inventory form prepared by (name):	44. Survey date:
8814 CHICKASAW CT ST LOUIS MO 63132	Additional Information/revisions by:	45. Date of revisions:
FOR SHPO USE:		Survey Category: <input type="checkbox"/> RLS <input type="checkbox"/> ILS <input type="checkbox"/> Significant Properties List

Date entered in inventory:	Level of survey: <input type="checkbox"/> reconnaissance <input type="checkbox"/> intensive	Additional research? <input type="checkbox"/> yes <input type="checkbox"/> no
National Register Status: <input type="checkbox"/> listed <input type="checkbox"/> in listed district	Other:	
Name:		
<input type="checkbox"/> pending listing <input type="checkbox"/> not eligible <input type="checkbox"/> eligible(district) <input type="checkbox"/> eligible (individually) <input type="checkbox"/> not determined		



ARCHITECTURAL/HISTORIC INVENTORY FORM

1721-7 UNION BLVD

LOCATION MAP (include north arrow):

SITE MAP/PLAN (include north arrow):

Insert photograph of primary structure on property:

Photo 1:

Photo 2:

Description:

Description:

Date:

CD No.:

Image No.

Date:

CD No.:

Image No.

Photographer:

Main Photo: Images2012\CompleteSurveyPhotos\Union1721.JPG



ARCHITECTURAL/HISTORIC INVENTORY FORM

1721-7 UNION BLVD

21.(cont.) History:and significance. Expand box as necessary or add continuation pages.

22. (cont.) Sources of information. Expand box as necessary or add continuation pages.

40. (cont.) Description of environment and outbuilding. Expand box as necessary or add continuation pages.

41. (cont.) Description of primary resource. Expand box as necessary, or add continuation pages.

boarded up small probably gas station building "Carvel" size





ARCHITECTURAL/HISTORIC INVENTORY FORM

1. Survey no. SLC-AS-047	2. Survey name: Thematic Survey of Midcentury Modern Movement Nonresidential Architecture in St. Louis		
3. County: St. Louis [Independent City]	4. Address: 2700 UNION BLVD		
Alternate address if applicable			
5. City/State: St. Louis [Independent City], M	6. UTM:	or: LAT	7. Township/Range/Section: T: R: S: N/A
8. Historic Name (if known):		9. Present/other name (if known):	
10. Ownership:		11a. Historic Use (if known):	11b. Current Use:

HISTORICAL DATA

12. Construction date: Major addition/alteration date:	1962	15. Architect:	18. Previously surveyed? <input type="checkbox"/> Cite survey name in box 22 cont. (page 3)
13. Significant date/period:		16. Builder/contractor:	19. On National Register? Cite nomination name in box 22 cont. (page 3)
14. Area(s) of significance:		17. Original or significant owner:	20. National Register eligible?
21. History and significance on continuation page. <input type="checkbox"/>		22. Sources of information on continuation page. <input type="checkbox"/>	Historic District Potential? <input type="checkbox"/> Name of Potential District?

ARCHITECTURAL INFORMATION

23. Category of Property:	30. Roof Material:	37. Windows: Type:
24. Vernacular or property type: Gas Station	31. Chimney placement:	Panes
25. Architectural style: Modern Movements	32. Structural system:	38. Acreage (rural): Visible from public road? <input type="checkbox"/>
26. Plan Shape:	33. Exterior wall cladding:	39. Changes: (describe in box 41 cont.) <input type="checkbox"/> Addition Date(s): <input type="checkbox"/> Altered Date(s): <input type="checkbox"/> Moved Date(s): <input type="checkbox"/> Other Date(s):
27. Number of Stories:	34. Foundation Material:	Endangered by:
28. No. of bays (1st floor)	35. Basement type:	40. No. outbuildings (describe in box 40 cont.):
29. Roof Type:	36. Front Porch Type:	41. Further description of building features and associated resources on continuation page. <input type="checkbox"/>

OTHER

42. Current Owner/address: MEEKS-COOK, ALMA	43. Inventory form prepared by (name):	44. Survey date:
5031 NORTHLAND ST LOUIS MO 63113	Additional Information/revisions by:	45. Date of revisions:
FOR SHPO USE:		Survey Category: <input type="checkbox"/> RLS <input type="checkbox"/> ILS <input type="checkbox"/> Significant Properties List

Date entered in inventory:	Level of survey: <input type="checkbox"/> reconnaissance <input type="checkbox"/> intensive	Additional research? <input type="checkbox"/> yes <input type="checkbox"/> no
National Register Status: <input type="checkbox"/> listed <input type="checkbox"/> in listed district	Other:	
Name:		
<input type="checkbox"/> pending listing <input type="checkbox"/> not eligible <input type="checkbox"/> eligible(district) <input type="checkbox"/> eligible (individually) <input type="checkbox"/> not determined		



ARCHITECTURAL/HISTORIC INVENTORY FORM

2700 UNION BLVD

LOCATION MAP (include north arrow):

SITE MAP/PLAN (include north arrow):

Insert photograph of primary structure on property:

Photo 1:

Photo 2:

Description:

Description:

Date: CD No.: Image No.

Date: CD No.: Image No.

Photographer:

Main Photo: Images2012\CompleteSurveyPhotos\Union2700.JPG



ARCHITECTURAL/HISTORIC INVENTORY FORM

2700 UNION BLVD

21.(cont.) History:and significance. Expand box as necessary or add continuation pages.

22. (cont.) Sources of information. Expand box as necessary or add continuation pages.

40. (cont.) Description of environment and outbuilding. Expand box as necessary or add continuation pages.

41. (cont.) Description of primary resource. Expand box as necessary, or add continuation pages.

2 bay garage. Concrete block construction



Urban Cafe Coffee Shop

2700
JOHN ELL



- ICE CREAM
- BAR-B-Q
- PIZZA
- CORDA
- BREAKFAST LUNCH
- CARRY OUT!



COFFEE SHOP



ARCHITECTURAL/HISTORIC INVENTORY FORM

1. Survey no. SLC-AS-047		2. Survey name: Thematic Survey of Midcentury Modern Movement Nonresidential Architecture in St. Louis	
3. County: St. Louis [Independent City]		4. Address: 2715 UNION BLVD	
Alternate address if applicable			
5. City/State: St. Louis [Independent City], M		6. UTM: LAT LONG:	7. Township/Range/Section: T: R: S: N/A
8. Historic Name (if known):		9. Present/other name (if known):	
10. Ownership:	11a. Historic Use (if known):	11b. Current Use:	

HISTORICAL DATA

12. Construction date: Major addition/alteration date:	1950	15. Architect:	18. Previously surveyed? <input type="checkbox"/> Cite survey name in box 22 cont. (page 3)
13. Significant date/period:		16. Builder/contractor:	19. On National Register? Cite nomination name in box 22 cont. (page 3)
14. Area(s) of significance:		17. Original or significant owner:	20. National Register eligible?
21. History and significance on continuation page. <input type="checkbox"/>		22. Sources of information on continuation page. <input type="checkbox"/>	Historic District Potential? <input type="checkbox"/> Name of Potential District?

ARCHITECTURAL INFORMATION

23. Category of Property:	30. Roof Material:	37. Windows: Type:
24. Vernacular or property type: Office Building	31. Chimney placement:	Panes
25. Architectural style: Modern Movements	32. Structural system:	38. Acreage (rural): Visible from public road? <input type="checkbox"/>
26. Plan Shape:	33. Exterior wall cladding:	39. Changes: (describe in box 41 cont.) <input type="checkbox"/> Addition Date(s): <input type="checkbox"/> Altered Date(s): <input type="checkbox"/> Moved Date(s): <input type="checkbox"/> Other Date(s):
27. Number of Stories:	34. Foundation Material:	Endangered by:
28. No. of bays (1st floor)	35. Basement type:	40. No. outbuildings (describe in box 40 cont.):
29. Roof Type:	36. Front Porch Type:	41. Further description of building features and associated resources on continuation page. <input type="checkbox"/>

OTHER

42. Current Owner/address: FIRST KINGS LLC	43. Inventory form prepared by (name):	44. Survey date:
2715 UNION BLVD	Additional Information/revisions by:	45. Date of revisions:
ST LOUIS MO 63113		Survey Category: <input type="checkbox"/> RLS <input type="checkbox"/> ILS <input type="checkbox"/> Significant Properties List

FOR SHPO USE:

Date entered in inventory:	Level of survey: <input type="checkbox"/> reconnaissance <input type="checkbox"/> intensive	Additional research? <input type="checkbox"/> yes <input type="checkbox"/> no
National Register Status: <input type="checkbox"/> listed <input type="checkbox"/> in listed district	Other:	
Name:		
<input type="checkbox"/> pending listing <input type="checkbox"/> not eligible <input type="checkbox"/> eligible(district) <input type="checkbox"/> eligible (individually) <input type="checkbox"/> not determined		



ARCHITECTURAL/HISTORIC INVENTORY FORM

2715 UNION BLVD

LOCATION MAP (include north arrow):

SITE MAP/PLAN (include north arrow):

Insert photograph of primary structure on property:

Photo 1:

Photo 2:

Description:

Description:

Date:

CD No.:

Image No.

Date:

CD No.:

Image No.

Photographer:

Main Photo: Images2012\CompleteSurveyPhotos\Union2715.JPG



ARCHITECTURAL/HISTORIC INVENTORY FORM

2715 UNION BLVD

21.(cont.) History:and significance. Expand box as necessary or add continuation pages.

22. (cont.) Sources of information. Expand box as necessary or add continuation pages.

40. (cont.) Description of environment and outbuilding. Expand box as necessary or add continuation pages.

41. (cont.) Description of primary resource. Expand box as necessary, or add continuation pages.

seperated into 5 bays. 4 of which are glass block.

**MOUND CITY
MEDICAL CENTER**



2715





ARCHITECTURAL/HISTORIC INVENTORY FORM

1. Survey no. SLC-AS-047		2. Survey name: Thematic Survey of Midcentury Modern Movement Nonresidential Architecture in St. Louis	
3. County: St. Louis [Independent City]		4. Address: 3101-5 UNION BLVD	
Alternate address if applicable			
5. City/State: St. Louis [Independent City], M		6. UTM: LAT	7. Township/Range/Section: T: R: S: N/A
8. Historic Name (if known):		9. Present/other name (if known):	
10. Ownership:	11a. Historic Use (if known):	11b. Current Use:	

HISTORICAL DATA

12. Construction date: Major addition/alteration date:	1960	15. Architect:	18. Previously surveyed? <input type="checkbox"/> Cite survey name in box 22 cont. (page 3)
13. Significant date/period:		16. Builder/contractor:	19. On National Register? Cite nomination name in box 22 cont. (page 3)
14. Area(s) of significance:		17. Original or significant owner:	20. National Register eligible?
21. History and significance on continuation page. <input type="checkbox"/>		22. Sources of information on continuation page. <input type="checkbox"/>	Historic District Potential? <input type="checkbox"/> Name of Potential District?

ARCHITECTURAL INFORMATION

23. Category of Property:	30. Roof Material:	37. Windows: Type:
24. Vernacular or property type: Office Building	31. Chimney placement:	Panes
25. Architectural style: Modern Movements	32. Structural system:	38. Acreage (rural): Visible from public road? <input type="checkbox"/>
26. Plan Shape:	33. Exterior wall cladding:	39. Changes: (describe in box 41 cont.) <input type="checkbox"/> Addition Date(s): <input type="checkbox"/> Altered Date(s): <input type="checkbox"/> Moved Date(s): <input type="checkbox"/> Other Date(s):
27. Number of Stories:	34. Foundation Material:	Endangered by:
28. No. of bays (1st floor)	35. Basement type:	40. No. outbuildings (describe in box 40 cont.):
29. Roof Type:	36. Front Porch Type:	41. Further description of building features and associated resources on continuation page. <input type="checkbox"/>

OTHER

42. Current Owner/address: GOMILLIA, ANN GREEN	43. Inventory form prepared by (name):	44. Survey date:
3918 CORA AVE 2ND FL ST LOUIS MO 63115	Additional Information/revisions by:	45. Date of revisions:
FOR SHPO USE:		Survey Category: <input type="checkbox"/> RLS <input type="checkbox"/> ILS <input type="checkbox"/> Significant Properties List

Date entered in inventory:	Level of survey: <input type="checkbox"/> reconnaissance <input type="checkbox"/> intensive	Additional research? <input type="checkbox"/> yes <input type="checkbox"/> no
National Register Status: <input type="checkbox"/> listed <input type="checkbox"/> in listed district	Other:	
Name:		
<input type="checkbox"/> pending listing <input type="checkbox"/> not eligible <input type="checkbox"/> eligible(district) <input type="checkbox"/> eligible (individually) <input type="checkbox"/> not determined		



ARCHITECTURAL/HISTORIC INVENTORY FORM

3101-5 UNION BLVD

LOCATION MAP (include north arrow):

SITE MAP/PLAN (include north arrow):

Insert photograph of primary structure on property:

Photo 1:

Photo 2:

Description:

Description:

Date:

CD No.:

Image No.

Date:

CD No.:

Image No.

Photographer:

Main Photo: Images2012\CompleteSurveyPhotos\Union3101.JPG



ARCHITECTURAL/HISTORIC INVENTORY FORM

3101-5 UNION BLVD

21.(cont.) History:and significance. Expand box as necessary or add continuation pages.

22. (cont.) Sources of information. Expand box as necessary or add continuation pages.

40. (cont.) Description of environment and outbuilding. Expand box as necessary or add continuation pages.

41. (cont.) Description of primary resource. Expand box as necessary, or add continuation pages.

Simple sqaure massing. Glass window at stairwell.





ARCHITECTURAL/HISTORIC INVENTORY FORM

1. Survey no. SLC-AS-047	2. Survey name: Thematic Survey of Modern Movement Architecture in St. Louis		
3. County: St. Louis [Independent City]	4. Address: 3316 UNION BLVD		
Alternate address if applicable			
5. City/State: St. Louis [Independent City], M	6. UTM:	or: LAT	7. Township/Range/Section: T: R: S: N/A
8. Historic Name (if known):		9. Present/other name (if known):	
10. Ownership:	11a. Historic Use (if known):	11b. Current Use:	

HISTORICAL DATA

12. Construction date: Major addition/alteration date:	1951	15. Architect:	18. Previously surveyed? <input type="checkbox"/> Cite survey name in box 22 cont. (page 3)
13. Significant date/period:		16. Builder/contractor:	
14. Area(s) of significance:		17. Original or significant owner:	19. On National Register? Cite nomination name in box 22 cont. (page 3)
			20. National Register eligible?
21. History and significance on continuation page. <input type="checkbox"/>		22. Sources of information on continuation page. <input type="checkbox"/>	Historic District Potential? <input type="checkbox"/> Name of Potential District?

ARCHITECTURAL INFORMATION

23. Category of Property:	30. Roof Material:	37. Windows: Type:
24. Vernacular or property type: 1-Story Commercial	31. Chimney placement:	Panes
25. Architectural style: Modern Movements	32. Structural system:	38. Acreage (rural): Visible from public road? <input type="checkbox"/>
26. Plan Shape:	33. Exterior wall cladding:	39. Changes: (describe in box 41 cont.) <input type="checkbox"/> Addition Date(s): <input type="checkbox"/> Altered Date(s): <input type="checkbox"/> Moved Date(s): <input type="checkbox"/> Other Date(s):
27. Number of Stories:	34. Foundation Material:	Endangered by:
28. No. of bays (1st floor)	35. Basement type:	40. No. outbuildings (describe in box 40 cont.):
29. Roof Type:	36. Front Porch Type:	41. Further description of building features and associated resources on continuation page. <input type="checkbox"/>

OTHER

42. Current Owner/address: GATEWAY LAUNDROMATS INC	43. Inventory form prepared by (name):	44. Survey date:
9423 ENGEL LANE	Additional Information/revisions by:	45. Date of revisions:
ST LOUIS MO 63132		Survey Category: <input type="checkbox"/> RLS <input type="checkbox"/> ILS <input type="checkbox"/> Significant Properties List

FOR SHPO USE:

Date entered in inventory:	Level of survey: <input type="checkbox"/> reconnaissance <input type="checkbox"/> intensive	Additional research? <input type="checkbox"/> yes <input type="checkbox"/> no
National Register Status: <input type="checkbox"/> listed <input type="checkbox"/> in listed district	Other:	
Name:		
<input type="checkbox"/> pending listing <input type="checkbox"/> not eligible <input type="checkbox"/> eligible(district) <input type="checkbox"/> eligible (individually) <input type="checkbox"/> not determined		



ARCHITECTURAL/HISTORIC INVENTORY FORM

3316 UNION BLVD

LOCATION MAP (include north arrow):

SITE MAP/PLAN (include north arrow):

Insert photograph of primary structure on property:

Photo 1:

Photo 2:

Description:

Description:

Date: CD No.: Image No.

Date: CD No.: Image No.

Photographer:

Main Photo: Images2012\CompleteSurveyPhotos\Union3316.JPG



ARCHITECTURAL/HISTORIC INVENTORY FORM

3316 UNION BLVD

21.(cont.) History:and significance. Expand box as necessary or add continuation pages.

22. (cont.) Sources of information. Expand box as necessary or add continuation pages.

40. (cont.) Description of environment and outbuilding. Expand box as necessary or add continuation pages.

41. (cont.) Description of primary resource. Expand box as necessary, or add continuation pages.

Covered in EIFS, storefront heavily modified and filled in.



24
HOURS

LIFE'S FAMILY
LAUNDRY

LIFE'S FAMILY LAUNDRY



ARCHITECTURAL/HISTORIC INVENTORY FORM

1. Survey no. SLC-AS-047	2. Survey name: Thematic Survey of Midcentury Modern Movement Nonresidential Architecture in St. Louis		
3. County: St. Louis [Independent City]	4. Address: 3317-27 UNION BLVD		
Alternate address if applicable			
5. City/State: St. Louis [Independent City], M	6. UTM:	or: LAT	7. Township/Range/Section: T: R: S: N/A
8. Historic Name (if known):		9. Present/other name (if known):	
10. Ownership:	11a. Historic Use (if known):	11b. Current Use:	

HISTORICAL DATA

12. Construction date: Major addition/alteration date:	1950	15. Architect:	18. Previously surveyed? <input type="checkbox"/> Cite survey name in box 22 cont. (page 3)
13. Significant date/period:		16. Builder/contractor:	
14. Area(s) of significance:		17. Original or significant owner:	19. On National Register? Cite nomination name in box 22 cont. (page 3)
			20. National Register eligible?
21. History and significance on continuation page. <input type="checkbox"/>		22. Sources of information on continuation page. <input type="checkbox"/>	Historic District Potential? <input type="checkbox"/> Name of Potential District?

ARCHITECTURAL INFORMATION

23. Category of Property:	30. Roof Material:	37. Windows: Type:
24. Vernacular or property type: 1-Story Commercial	31. Chimney placement:	Panes
25. Architectural style: Modern Movements	32. Structural system:	38. Acreage (rural): Visible from public road? <input type="checkbox"/>
26. Plan Shape:	33. Exterior wall cladding:	39. Changes: (describe in box 41 cont.) <input type="checkbox"/> Addition Date(s): <input type="checkbox"/> Altered Date(s): <input type="checkbox"/> Moved Date(s): <input type="checkbox"/> Other Date(s):
27. Number of Stories:	34. Foundation Material:	Endangered by:
28. No. of bays (1st floor)	35. Basement type:	40. No. outbuildings (describe in box 40 cont.):
29. Roof Type:	36. Front Porch Type:	41. Further description of building features and associated resources on continuation page. <input type="checkbox"/>

OTHER

42. Current Owner/address: PRICE, LOREESE A C/O UNIVERSAL LIFE INS CO - LOAN DE P O BOX 2565 BIRMINGHAM AL 352052565	43. Inventory form prepared by (name): Additional Information/revisions by:	44. Survey date: 45. Date of revisions: Survey Category: <input type="checkbox"/> RLS <input type="checkbox"/> ILS <input type="checkbox"/> Significant Properties List
--	--	--

FOR SHPO USE:

Date entered in inventory:	Level of survey: <input type="checkbox"/> reconnaissance <input type="checkbox"/> intensive	Additional research? <input type="checkbox"/> yes <input type="checkbox"/> no
National Register Status: <input type="checkbox"/> listed <input type="checkbox"/> in listed district	Other:	
Name:		
<input type="checkbox"/> pending listing <input type="checkbox"/> not eligible <input type="checkbox"/> eligible(district) <input type="checkbox"/> eligible (individually) <input type="checkbox"/> not determined		



ARCHITECTURAL/HISTORIC INVENTORY FORM

3317-27 UNION BLVD

LOCATION MAP (include north arrow):

SITE MAP/PLAN (include north arrow):

Insert photograph of primary structure on property:

Photo 1:

Photo 2:

Description:

Description:

Date:

CD No.:

Image No.

Date:

CD No.:

Image No.

Photographer:

Main Photo: Images2012\CompleteSurveyPhotos\Union3317.JPG



ARCHITECTURAL/HISTORIC INVENTORY FORM

3317-27 UNION BLVD

21.(cont.) History:and significance. Expand box as necessary or add continuation pages.

22. (cont.) Sources of information. Expand box as necessary or add continuation pages.

40. (cont.) Description of environment and outbuilding. Expand box as necessary or add continuation pages.

41. (cont.) Description of primary resource. Expand box as necessary, or add continuation pages.

recessed façade, brick pilasters.

NOW OPEN
EXTENDED HOURS
SUNDAY-SATURDAY 10AM-10PM
314-389-7755

Roots & Culture
Child Development Center
2514-2516 PLYMOUTH AVE. ST. LOUIS, MO 63118
314-389-7755





ARCHITECTURAL/HISTORIC INVENTORY FORM

1. Survey no. SLC-AS-047	2. Survey name: Thematic Survey of Midcentury Modern Movement Nonresidential Architecture in St. Louis		
3. County: St. Louis [Independent City]	4. Address: 3409 UNION BLVD		
Alternate address if applicable			
5. City/State: St. Louis [Independent City], M	6. UTM:	or: LAT	7. Township/Range/Section: T: R: S: N/A
8. Historic Name (if known):		9. Present/other name (if known):	
10. Ownership:	11a. Historic Use (if known):	11b. Current Use:	

HISTORICAL DATA

12. Construction date: Major addition/alteration date:	1950	15. Architect:	18. Previously surveyed? <input type="checkbox"/> Cite survey name in box 22 cont. (page 3)
13. Significant date/period:		16. Builder/contractor:	
14. Area(s) of significance:		17. Original or significant owner:	19. On National Register? Cite nomination name in box 22 cont. (page 3)
			20. National Register eligible?
21. History and significance on continuation page. <input type="checkbox"/>		22. Sources of information on continuation page. <input type="checkbox"/>	Historic District Potential? <input type="checkbox"/> Name of Potential District?

ARCHITECTURAL INFORMATION

23. Category of Property:	30. Roof Material:	37. Windows: Type:
24. Vernacular or property type: 1-Story Commercial	31. Chimney placement:	Panes
25. Architectural style: Modern Movements	32. Structural system:	38. Acreage (rural): Visible from public road? <input type="checkbox"/>
26. Plan Shape:	33. Exterior wall cladding:	39. Changes: (describe in box 41 cont.) <input type="checkbox"/> Addition Date(s): <input type="checkbox"/> Altered Date(s): <input type="checkbox"/> Moved Date(s): <input type="checkbox"/> Other Date(s):
27. Number of Stories:	34. Foundation Material:	Endangered by:
28. No. of bays (1st floor)	35. Basement type:	40. No. outbuildings (describe in box 40 cont.):
29. Roof Type:	36. Front Porch Type:	41. Further description of building features and associated resources on continuation page. <input type="checkbox"/>

OTHER

42. Current Owner/address: WILLIAMS, CAROL N TRS	43. Inventory form prepared by (name):	44. Survey date:
5290 WATERMAN	Additional Information/revisions by:	45. Date of revisions:
ST LOUIS MO 63108		Survey Category: <input type="checkbox"/> RLS <input type="checkbox"/> ILS <input type="checkbox"/> Significant Properties List

FOR SHPO USE:

Date entered in inventory:	Level of survey: <input type="checkbox"/> reconnaissance <input type="checkbox"/> intensive	Additional research? <input type="checkbox"/> yes <input type="checkbox"/> no
National Register Status: <input type="checkbox"/> listed <input type="checkbox"/> in listed district	Other:	
Name:		
<input type="checkbox"/> pending listing <input type="checkbox"/> not eligible <input type="checkbox"/> eligible(district) <input type="checkbox"/> eligible (individually) <input type="checkbox"/> not determined		



ARCHITECTURAL/HISTORIC INVENTORY FORM

3409 UNION BLVD

LOCATION MAP (include north arrow):

SITE MAP/PLAN (include north arrow):

Insert photograph of primary structure on property:

Photo 1:

Photo 2:

Description:

Description:

Date: CD No.: Image No.

Date: CD No.: Image No.

Photographer:

Main Photo: Images2012\CompleteSurveyPhotos\Union3409.JPG



ARCHITECTURAL/HISTORIC INVENTORY FORM

3409 UNION BLVD

21.(cont.) History:and significance. Expand box as necessary or add continuation pages.

22. (cont.) Sources of information. Expand box as necessary or add continuation pages.

40. (cont.) Description of environment and outbuilding. Expand box as necessary or add continuation pages.

41. (cont.) Description of primary resource. Expand box as necessary, or add continuation pages.

glass block front façade, "portico"



3409

ESSE WILLIAMS
CLINIC



ARCHITECTURAL/HISTORIC INVENTORY FORM

1. Survey no. SLC-AS-047	2. Survey name: Thematic Survey of Modern Movement Architecture in St. Louis		
3. County: St. Louis [Independent City]	4. Address: 3436 UNION BLVD		
Alternate address if applicable			
5. City/State: St. Louis [Independent City], M	6. UTM:	or: LAT	7. Township/Range/Section: T: R: S: N/A
8. Historic Name (if known):		9. Present/other name (if known):	
10. Ownership:	11a. Historic Use (if known):	11b. Current Use:	

HISTORICAL DATA

12. Construction date: Major addition/alteration date:	1962	15. Architect:	18. Previously surveyed? <input type="checkbox"/> Cite survey name in box 22 cont. (page 3)
13. Significant date/period:		16. Builder/contractor:	19. On National Register? Cite nomination name in box 22 cont. (page 3)
14. Area(s) of significance:		17. Original or significant owner:	20. National Register eligible?
21. History and significance on continuation page. <input type="checkbox"/>		22. Sources of information on continuation page. <input type="checkbox"/>	Historic District Potential? <input type="checkbox"/> Name of Potential District?

ARCHITECTURAL INFORMATION

23. Category of Property:	30. Roof Material:	37. Windows: Type:
24. Vernacular or property type: 1-Story Commercial	31. Chimney placement:	Panes
25. Architectural style: Modern Movements	32. Structural system:	38. Acreage (rural): Visible from public road? <input type="checkbox"/>
26. Plan Shape:	33. Exterior wall cladding:	39. Changes: (describe in box 41 cont.) <input type="checkbox"/> Addition Date(s): <input type="checkbox"/> Altered Date(s): <input type="checkbox"/> Moved Date(s): <input type="checkbox"/> Other Date(s):
27. Number of Stories:	34. Foundation Material:	Endangered by:
28. No. of bays (1st floor)	35. Basement type:	40. No. outbuildings (describe in box 40 cont.):
29. Roof Type:	36. Front Porch Type:	41. Further description of building features and associated resources on continuation page. <input type="checkbox"/>

OTHER

42. Current Owner/address: 3436 NORTH UNION LLC	43. Inventory form prepared by (name):	44. Survey date:
2423 BLUEJAY WAY CT FLORISSANT MO 63033	Additional Information/revisions by:	45. Date of revisions:
FOR SHPO USE:		Survey Category: <input type="checkbox"/> RLS <input type="checkbox"/> ILS <input type="checkbox"/> Significant Properties List

Date entered in inventory:	Level of survey: <input type="checkbox"/> reconnaissance <input type="checkbox"/> intensive	Additional research? <input type="checkbox"/> yes <input type="checkbox"/> no
National Register Status: <input type="checkbox"/> listed <input type="checkbox"/> in listed district	Other:	
Name:		
<input type="checkbox"/> pending listing <input type="checkbox"/> not eligible <input type="checkbox"/> eligible(district) <input type="checkbox"/> eligible (individually) <input type="checkbox"/> not determined		



3436 UNION BLVD

LOCATION MAP (include north arrow):	SITE MAP/PLAN (include north arrow):

Insert photograph of primary structure on property:

Insert photograph of primary structure on property:					Insert photograph of secondary structure on property:				
Photo 1:					Photo 2:				
Description:					Description:				
Date:		CD No.:		Image No.	Date:		CD No.:		Image No.
Photographer:					Photographer:				
Main Photo: Images2012\CompleteSurveyPhotos\Union3436.JPG					Main Photo: Images2012\CompleteSurveyPhotos\Union3436.JPG				



ARCHITECTURAL/HISTORIC INVENTORY FORM

3436 UNION BLVD

21.(cont.) History:and significance. Expand box as necessary or add continuation pages.

22. (cont.) Sources of information. Expand box as necessary or add continuation pages.

40. (cont.) Description of environment and outbuilding. Expand box as necessary or add continuation pages.

41. (cont.) Description of primary resource. Expand box as necessary, or add continuation pages.

non-descript. Brick





ARCHITECTURAL/HISTORIC INVENTORY FORM

1. Survey no. SLC-AS-047		2. Survey name: Thematic Survey of Midcentury Modern Movement Nonresidential Architecture in St. Louis	
3. County: St. Louis [Independent City]		4. Address: 4100 UNION BLVD	
Alternate address if applicable			
5. City/State: St. Louis [Independent City], M		6. UTM: LAT LONG:	7. Township/Range/Section: T: R: S: N/A
8. Historic Name (if known):		9. Present/other name (if known):	
10. Ownership:	11a. Historic Use (if known):	11b. Current Use:	

HISTORICAL DATA

12. Construction date: Major addition/alteration date:	1951	15. Architect:	18. Previously surveyed? <input type="checkbox"/> Cite survey name in box 22 cont. (page 3)
13. Significant date/period:		16. Builder/contractor:	19. On National Register? Cite nomination name in box 22 cont. (page 3)
14. Area(s) of significance:		17. Original or significant owner:	20. National Register eligible?
21. History and significance on continuation page. <input type="checkbox"/>		22. Sources of information on continuation page. <input type="checkbox"/>	Historic District Potential? <input type="checkbox"/> Name of Potential District?

ARCHITECTURAL INFORMATION

23. Category of Property:	30. Roof Material:	37. Windows: Type:
24. Vernacular or property type: Industrial/Warehouse	31. Chimney placement:	Panes
25. Architectural style: Modern Movements	32. Structural system:	38. Acreage (rural): Visible from public road? <input type="checkbox"/>
26. Plan Shape:	33. Exterior wall cladding:	39. Changes: (describe in box 41 cont.) <input type="checkbox"/> Addition Date(s) <input type="checkbox"/> Altered Date(s) <input type="checkbox"/> Moved Date(s) <input type="checkbox"/> Other Date(s)
27. Number of Stories:	34. Foundation Material:	Endangered by:
28. No. of bays (1st floor)	35. Basement type:	40. No. outbuildings (describe in box 40 cont.):
29. Roof Type:	36. Front Porch Type:	41. Further description of building features and associated resources on continuation page. <input type="checkbox"/>

OTHER

42. Current Owner/address: ROCKAM UNION LLC	43. Inventory form prepared by (name):	44. Survey date:
1251 STRASSNER DR UNIT 2307 BRENTWOOD MO 63144	Additional Information/revisions by:	45. Date of revisions:
FOR SHPO USE:		Survey Category: <input type="checkbox"/> RLS <input type="checkbox"/> ILS <input type="checkbox"/> Significant Properties List

Date entered in inventory:	Level of survey: <input type="checkbox"/> reconnaissance <input type="checkbox"/> intensive	Additional research? <input type="checkbox"/> yes <input type="checkbox"/> no
National Register Status: <input type="checkbox"/> listed <input type="checkbox"/> in listed district	Other:	
Name:		
<input type="checkbox"/> pending listing <input type="checkbox"/> not eligible <input type="checkbox"/> eligible(district) <input type="checkbox"/> eligible (individually) <input type="checkbox"/> not determined		



ARCHITECTURAL/HISTORIC INVENTORY FORM

4100 UNION BLVD

LOCATION MAP (include north arrow):

SITE MAP/PLAN (include north arrow):

Insert photograph of primary structure on property:

Photo 1:

Photo 2:

Description:

Description:

Date:

CD No.:

Image No.

Date:

CD No.:

Image No.

Photographer:

Main Photo: Images2012\CompleteSurveyPhotos\Union4100.JPG



ARCHITECTURAL/HISTORIC INVENTORY FORM

4100 UNION BLVD

21.(cont.) History:and significance. Expand box as necessary or add continuation pages.

22. (cont.) Sources of information. Expand box as necessary or add continuation pages.

40. (cont.) Description of environment and outbuilding. Expand box as necessary or add continuation pages.

41. (cont.) Description of primary resource. Expand box as necessary, or add continuation pages.

covered in stucco. Ribbon windows. Some covered in EIFS.



AMERICAN RENAL
DIALYSIS CENTER

Gateway St. Louis
Dialysis Center

AMERICAN RENAL

ONE WAY
DO NOT
ENTER



ARCHITECTURAL/HISTORIC INVENTORY FORM

1. Survey no. SLC-AS-047	2. Survey name: Thematic Survey of Midcentury Modern Movement Nonresidential Architecture in St. Louis		
3. County: St. Louis [Independent City]	4. Address: 4430 UNION BLVD		
Alternate address if applicable			
5. City/State: St. Louis [Independent City], M	6. UTM:	or: LAT	7. Township/Range/Section: T: R: S: N/A
8. Historic Name (if known):		9. Present/other name (if known):	
10. Ownership:	11a. Historic Use (if known):	11b. Current Use:	

HISTORICAL DATA

12. Construction date: Major addition/alteration date:	1959 1959	15. Architect:	18. Previously surveyed? <input type="checkbox"/> Cite survey name in box 22 cont. (page 3)
13. Significant date/period:		16. Builder/contractor:	19. On National Register? Cite nomination name in box 22 cont. (page 3)
14. Area(s) of significance:		17. Original or significant owner:	20. National Register eligible?
21. History and significance on continuation page. <input type="checkbox"/>		22. Sources of information on continuation page. <input type="checkbox"/>	Historic District Potential? <input type="checkbox"/> Name of Potential District?

ARCHITECTURAL INFORMATION

23. Category of Property:	30. Roof Material:	37. Windows: Type:
24. Vernacular or property type: Other-Note in Comments	31. Chimney placement:	Panes
25. Architectural style: Modern Movements	32. Structural system:	38. Acreage (rural): Visible from public road? <input type="checkbox"/>
26. Plan Shape:	33. Exterior wall cladding:	39. Changes: (describe in box 41 cont.) <input type="checkbox"/> Addition Date(s) <input type="checkbox"/> Altered Date(s) <input type="checkbox"/> Moved Date(s) <input type="checkbox"/> Other Date(s)
27. Number of Stories:	34. Foundation Material:	Endangered by:
28. No. of bays (1st floor)	35. Basement type:	40. No. outbuildings (describe in box 40 cont.):
29. Roof Type:	36. Front Porch Type:	41. Further description of building features and associated resources on continuation page. <input type="checkbox"/>

OTHER

42. Current Owner/address: UNION ELECTRIC CO P O BOX 149 CODE 210 ST LOUIS MO 63166	43. Inventory form prepared by (name): Additional Information/revisions by:	44. Survey date: 45. Date of revisions: Survey Category: <input type="checkbox"/> RLS <input type="checkbox"/> ILS <input type="checkbox"/> Significant Properties List
--	--	--

FOR SHPO USE:

Date entered in inventory:	Level of survey: <input type="checkbox"/> reconnaissance <input type="checkbox"/> intensive	Additional research? <input type="checkbox"/> yes <input type="checkbox"/> no
National Register Status: <input type="checkbox"/> listed <input type="checkbox"/> in listed district	Other:	
Name:		
<input type="checkbox"/> pending listing <input type="checkbox"/> not eligible <input type="checkbox"/> eligible(district) <input type="checkbox"/> eligible (individually) <input type="checkbox"/> not determined		



ARCHITECTURAL/HISTORIC INVENTORY FORM

4430 UNION BLVD

LOCATION MAP (include north arrow):

SITE MAP/PLAN (include north arrow):

Insert photograph of primary structure on property:

Photo 1:

Photo 2:

Description:

Description:

Date:

CD No.:

Image No.

Date:

CD No.:

Image No.

Photographer:

Main Photo: Images2012\CompleteSurveyPhotos\Union4430.JPG



ARCHITECTURAL/HISTORIC INVENTORY FORM

4430 UNION BLVD

21.(cont.) History:and significance. Expand box as necessary or add continuation pages.

22. (cont.) Sources of information. Expand box as necessary or add continuation pages.

40. (cont.) Description of environment and outbuilding. Expand box as necessary or add continuation pages.

41. (cont.) Description of primary resource. Expand box as necessary, or add continuation pages.

Open metal garage



NO FIREARMS
OR CONCEALED
WEAPONS
ALLOWED ON
THESE
PREMISES

SEE THE SIGNAGE
NO. 10-1



ARCHITECTURAL/HISTORIC INVENTORY FORM

1. Survey no. SLC-AS-047		2. Survey name: Thematic Survey of Midcentury Modern Movement Nonresidential Architecture in St. Louis	
3. County: St. Louis [Independent City]		4. Address: 4901 UNION BLVD	
Alternate address if applicable			
5. City/State: St. Louis [Independent City], M		6. UTM: LAT LONG:	7. Township/Range/Section: T: R: S: N/A
8. Historic Name (if known):		9. Present/other name (if known):	
10. Ownership:	11a. Historic Use (if known):	11b. Current Use:	

HISTORICAL DATA

12. Construction date: Major addition/alteration date:	1971	15. Architect:	18. Previously surveyed? <input type="checkbox"/> Cite survey name in box 22 cont. (page 3)
13. Significant date/period:		16. Builder/contractor:	19. On National Register? Cite nomination name in box 22 cont. (page 3)
14. Area(s) of significance:		17. Original or significant owner:	20. National Register eligible?
21. History and significance on continuation page. <input type="checkbox"/>		22. Sources of information on continuation page. <input type="checkbox"/>	Historic District Potential? <input type="checkbox"/> Name of Potential District?

ARCHITECTURAL INFORMATION

23. Category of Property:	30. Roof Material:	37. Windows: Type:
24. Vernacular or property type: 1-Story Commercial	31. Chimney placement:	Panes
25. Architectural style: Modern Movements	32. Structural system:	38. Acreage (rural): Visible from public road? <input type="checkbox"/>
26. Plan Shape:	33. Exterior wall cladding:	39. Changes: (describe in box 41 cont.) <input type="checkbox"/> Addition Date(s): <input type="checkbox"/> Altered Date(s): <input type="checkbox"/> Moved Date(s): <input type="checkbox"/> Other Date(s):
27. Number of Stories:	34. Foundation Material:	Endangered by:
28. No. of bays (1st floor)	35. Basement type:	40. No. outbuildings (describe in box 40 cont.):
29. Roof Type:	36. Front Porch Type:	41. Further description of building features and associated resources on continuation page. <input type="checkbox"/>

OTHER

42. Current Owner/address: BEVERLY HILLS SHOPPING CENTR LLC	43. Inventory form prepared by (name):	44. Survey date:
6714 N BRIDGE ST LOUIS MO 63121	Additional Information/revisions by:	45. Date of revisions:
FOR SHPO USE:		Survey Category: <input type="checkbox"/> RLS <input type="checkbox"/> ILS <input type="checkbox"/> Significant Properties Lis

Date entered in inventory:	Level of survey: <input type="checkbox"/> reconnaissance <input type="checkbox"/> intensive	Additional research? <input type="checkbox"/> yes <input type="checkbox"/> no
National Register Status: <input type="checkbox"/> listed <input type="checkbox"/> in listed district	Other:	
Name:		
<input type="checkbox"/> pending listing <input type="checkbox"/> not eligible <input type="checkbox"/> eligible(district) <input type="checkbox"/> eligible (individually) <input type="checkbox"/> not determined		



ARCHITECTURAL/HISTORIC INVENTORY FORM

4901 UNION BLVD

LOCATION MAP (include north arrow):

SITE MAP/PLAN (include north arrow):

Insert photograph of primary structure on property:

Photo 1:

Photo 2:

Description:

Description:

Date:

CD No.:

Image No.

Date:

CD No.:

Image No.

Photographer:

Main Photo: Images2012\CompleteSurveyPhotos\Union4901.jpg



ARCHITECTURAL/HISTORIC INVENTORY FORM

4901 UNION BLVD

21.(cont.) History:and significance. Expand box as necessary or add continuation pages.

22. (cont.) Sources of information. Expand box as necessary or add continuation pages.

40. (cont.) Description of environment and outbuilding. Expand box as necessary or add continuation pages.

41. (cont.) Description of primary resource. Expand box as necessary, or add continuation pages.

Simple brick commercial garage or service station. Storefront altered, vehicular doors on side removed.

D.A. AUTO Repair

385-4418
TOWING
381-1570

D.A. AUTO Repair



ARCHITECTURAL/HISTORIC INVENTORY FORM

1. Survey no. SLC-AS-047	2. Survey name: Thematic Survey of Midcentury Modern Movement Nonresidential Architecture in St. Louis		
3. County: St. Louis [Independent City]	4. Address: 4915 UNION BLVD		
Alternate address if applicable			
5. City/State: St. Louis [Independent City], M	6. UTM:	or: LAT	7. Township/Range/Section: T: R: S: N/A
8. Historic Name (if known):		9. Present/other name (if known):	
10. Ownership:	11a. Historic Use (if known):	11b. Current Use:	

HISTORICAL DATA

12. Construction date: Major addition/alteration date:	1957	15. Architect:	18. Previously surveyed? <input type="checkbox"/> Cite survey name in box 22 cont. (page 3)
13. Significant date/period:		16. Builder/contractor:	19. On National Register? Cite nomination name in box 22 cont. (page 3)
14. Area(s) of significance:		17. Original or significant owner:	20. National Register eligible?
21. History and significance on continuation page. <input type="checkbox"/>		22. Sources of information on continuation page. <input type="checkbox"/>	Historic District Potential? <input type="checkbox"/> Name of Potential District?

ARCHITECTURAL INFORMATION

23. Category of Property:	30. Roof Material:	37. Windows: Type:
24. Vernacular or property type: 1-Story Commercial	31. Chimney placement:	Panes
25. Architectural style: Modern Movements	32. Structural system:	38. Acreage (rural): Visible from public road? <input type="checkbox"/>
26. Plan Shape:	33. Exterior wall cladding:	39. Changes: (describe in box 41 cont.) <input type="checkbox"/> Addition Date(s): <input type="checkbox"/> Altered Date(s): <input type="checkbox"/> Moved Date(s): <input type="checkbox"/> Other Date(s):
27. Number of Stories:	34. Foundation Material:	Endangered by:
28. No. of bays (1st floor)	35. Basement type:	40. No. outbuildings (describe in box 40 cont.):
29. Roof Type:	36. Front Porch Type:	41. Further description of building features and associated resources on continuation page. <input type="checkbox"/>

OTHER

42. Current Owner/address: ST LOUIS STAND 2010 LLC	43. Inventory form prepared by (name):	44. Survey date:
5425 ARLINGTON ST LOUIS MO 63120	Additional Information/revisions by:	45. Date of revisions:
FOR SHPO USE:		Survey Category: <input type="checkbox"/> RLS <input type="checkbox"/> ILS <input type="checkbox"/> Significant Properties List

Date entered in inventory:	Level of survey: <input type="checkbox"/> reconnaissance <input type="checkbox"/> intensive	Additional research? <input type="checkbox"/> yes <input type="checkbox"/> no
National Register Status: <input type="checkbox"/> listed <input type="checkbox"/> in listed district	Other:	
Name:		
<input type="checkbox"/> pending listing <input type="checkbox"/> not eligible <input type="checkbox"/> eligible(district) <input type="checkbox"/> eligible (individually) <input type="checkbox"/> not determined		



ARCHITECTURAL/HISTORIC INVENTORY FORM

4915 UNION BLVD

LOCATION MAP (include north arrow):

SITE MAP/PLAN (include north arrow):

Insert photograph of primary structure on property:

Photo 1:

Photo 2:

Description:

Description:

Date:

CD No.:

Image No.

Date:

CD No.:

Image No.

Photographer:

Main Photo: Images2012\CompleteSurveyPhotos\Union4915.jpg



ARCHITECTURAL/HISTORIC INVENTORY FORM

4915 UNION BLVD

21.(cont.) History:and significance. Expand box as necessary or add continuation pages.

22. (cont.) Sources of information. Expand box as necessary or add continuation pages.

40. (cont.) Description of environment and outbuilding. Expand box as necessary or add continuation pages.

41. (cont.) Description of primary resource. Expand box as necessary, or add continuation pages.

Simple painted concrete block service garage? Openings covered or infilled. Glass block window.





ARCHITECTURAL/HISTORIC INVENTORY FORM

1. Survey no. SLC-AS-047	2. Survey name: Thematic Survey of Modern Movement Architecture in St. Louis		
3. County: St. Louis [Independent City]	4. Address: 5377 UNION BLVD		
Alternate address if applicable			
5. City/State: St. Louis [Independent City], M	6. UTM:	or: LAT	7. Township/Range/Section: T: R: S: N/A
8. Historic Name (if known):		9. Present/other name (if known):	
10. Ownership:		11a. Historic Use (if known):	11b. Current Use:

HISTORICAL DATA

12. Construction date: Major addition/alteration date:	1946	15. Architect:	18. Previously surveyed? <input type="checkbox"/> Cite survey name in box 22 cont. (page 3)
13. Significant date/period:		16. Builder/contractor:	19. On National Register? Cite nomination name in box 22 cont. (page 3)
14. Area(s) of significance:		17. Original or significant owner:	20. National Register eligible?
21. History and significance on continuation page. <input type="checkbox"/>		22. Sources of information on continuation page. <input type="checkbox"/>	Historic District Potential? <input type="checkbox"/> Name of Potential District?

ARCHITECTURAL INFORMATION

23. Category of Property:	30. Roof Material:	37. Windows: Type:
24. Vernacular or property type: Over 1-Story Commercial	31. Chimney placement:	Panes
25. Architectural style: Modern Movements	32. Structural system:	38. Acreage (rural): Visible from public road? <input type="checkbox"/>
26. Plan Shape:	33. Exterior wall cladding:	39. Changes: (describe in box 41 cont.) <input type="checkbox"/> Addition Date(s): <input type="checkbox"/> Altered Date(s): <input type="checkbox"/> Moved Date(s): <input type="checkbox"/> Other Date(s):
27. Number of Stories:	34. Foundation Material:	Endangered by:
28. No. of bays (1st floor)	35. Basement type:	40. No. outbuildings (describe in box 40 cont.):
29. Roof Type:	36. Front Porch Type:	41. Further description of building features and associated resources on continuation page. <input type="checkbox"/>

OTHER

42. Current Owner/address: ST LOUIS PUBLIC LIBRARY FCB BUILDING CORP 1301 OLIVE ST ST LOUIS MO 63103	43. Inventory form prepared by (name): Additional Information/revisions by:	44. Survey date: 45. Date of revisions: Survey Category: <input type="checkbox"/> RLS <input type="checkbox"/> ILS <input type="checkbox"/> Significant Properties List
---	--	--

FOR SHPO USE:

Date entered in inventory:	Level of survey: <input type="checkbox"/> reconnaissance <input type="checkbox"/> intensive	Additional research? <input type="checkbox"/> yes <input type="checkbox"/> no
National Register Status: <input type="checkbox"/> listed <input type="checkbox"/> in listed district	Other:	
Name:		
<input type="checkbox"/> pending listing <input type="checkbox"/> not eligible <input type="checkbox"/> eligible(district) <input type="checkbox"/> eligible (individually) <input type="checkbox"/> not determined		



ARCHITECTURAL/HISTORIC INVENTORY FORM

5377 UNION BLVD

LOCATION MAP (include north arrow):

SITE MAP/PLAN (include north arrow):

Insert photograph of primary structure on property:

Photo 1:

Photo 2:

Description:

Description:

Date:

CD No.:

Image No.

Date:

CD No.:

Image No.

Photographer:

Main Photo: Images2012\CompleteSurveyPhotos\Union5377.jpg



ARCHITECTURAL/HISTORIC INVENTORY FORM

5377 UNION BLVD

21.(cont.) History:and significance. Expand box as necessary or add continuation pages.

22. (cont.) Sources of information. Expand box as necessary or add continuation pages.

40. (cont.) Description of environment and outbuilding. Expand box as necessary or add continuation pages.

41. (cont.) Description of primary resource. Expand box as necessary, or add continuation pages.

Appears to originally have been an older one-story commercial building w/ 2nd story blond brick addition.





ARCHITECTURAL/HISTORIC INVENTORY FORM

1. Survey no. SLC-AS-047	2. Survey name: Thematic Survey of Midcentury Modern Movement Nonresidential Architecture in St. Louis		
3. County: St. Louis [Independent City]	4. Address: 4401 UNION 70 CENTER PARKWAY		
Alternate address if applicable			
5. City/State: St. Louis [Independent City], M	6. UTM:	or: LAT	7. Township/Range/Section: T: R: S: N/A
8. Historic Name (if known):		9. Present/other name (if known):	
10. Ownership:		11a. Historic Use (if known):	11b. Current Use:

HISTORICAL DATA

12. Construction date: Major addition/alteration date:	1960	15. Architect:	18. Previously surveyed? <input type="checkbox"/> Cite survey name in box 22 cont. (page 3)
13. Significant date/period:		16. Builder/contractor:	19. On National Register? Cite nomination name in box 22 cont. (page 3)
14. Area(s) of significance:		17. Original or significant owner:	20. National Register eligible?
21. History and significance on continuation page. <input type="checkbox"/>		22. Sources of information on continuation page. <input type="checkbox"/>	Historic District Potential? <input type="checkbox"/> Name of Potential District?

ARCHITECTURAL INFORMATION

23. Category of Property:	30. Roof Material:	37. Windows: Type:
24. Vernacular or property type: Office in Front of Other Use	31. Chimney placement:	Panes
25. Architectural style: Modern Movements	32. Structural system:	38. Acreage (rural): Visible from public road? <input type="checkbox"/>
26. Plan Shape:	33. Exterior wall cladding:	39. Changes: (describe in box 41 cont.) <input type="checkbox"/> Addition Date(s) <input type="checkbox"/> Altered Date(s) <input type="checkbox"/> Moved Date(s) <input type="checkbox"/> Other Date(s)
27. Number of Stories:	34. Foundation Material:	Endangered by:
28. No. of bays (1st floor)	35. Basement type:	40. No. outbuildings (describe in box 40 cont.):
29. Roof Type:	36. Front Porch Type:	41. Further description of building features and associated resources on continuation page. <input type="checkbox"/>

OTHER

42. Current Owner/address: CLARK GM REDEV CORP	43. Inventory form prepared by (name):	44. Survey date:
3901 UNION BLVD STE 104 ST LOUIS MO 631151130	Additional Information/revisions by:	45. Date of revisions:
FOR SHPO USE:		Survey Category: <input type="checkbox"/> RLS <input type="checkbox"/> ILS <input type="checkbox"/> Significant Properties List

Date entered in inventory:	Level of survey: <input type="checkbox"/> reconnaissance <input type="checkbox"/> intensive	Additional research? <input type="checkbox"/> yes <input type="checkbox"/> no
National Register Status: <input type="checkbox"/> listed <input type="checkbox"/> in listed district	Other:	
Name:		
<input type="checkbox"/> pending listing <input type="checkbox"/> not eligible <input type="checkbox"/> eligible(district) <input type="checkbox"/> eligible (individually) <input type="checkbox"/> not determined		



MISSOURI DEPARTMENT OF NATURAL RESOURCES
STATE HISTORIC PRESERVATION OFFICE, P.O. Box 176, Jefferson City, MO 65102

ARCHITECTURAL/HISTORIC INVENTORY FORM

4401 UNION 70 CENTER PARKWAY

LOCATION MAP (include north arrow):

SITE MAP/PLAN (include north arrow):

Insert photograph of primary structure on property:

Photo 1:

Photo 2:

Description:

Description:

Date:

CD No.:

Image No.

Date:

CD No.:

Image No.

Photographer:

Main Photo: Images2012\CompleteSurveyPhotos\Union70Center4401.jpg



ARCHITECTURAL/HISTORIC INVENTORY FORM

4401 UNION 70 CENTER PARKWAY

21.(cont.) History:and significance. Expand box as necessary or add continuation pages.

22. (cont.) Sources of information. Expand box as necessary or add continuation pages.

40. (cont.) Description of environment and outbuilding. Expand box as necessary or add continuation pages.

41. (cont.) Description of primary resource. Expand box as necessary, or add continuation pages.

One-story metal? clad office building with false mansard and tall, narrow windows. Attached to side is large metal shed/garage building for buses.





First Student

Reverse
Parking
Only



ARCHITECTURAL/HISTORIC INVENTORY FORM

1. Survey no. SLC-AS-047		2. Survey name: Thematic Survey of Modern Movement Architecture in St. Louis	
3. County: St. Louis [Independent City]		4. Address: 4238-68 UTAH ST	
Alternate address if applicable			
5. City/State: St. Louis [Independent City], M		6. UTM: LAT LONG:	7. Township/Range/Section: T: R: S: N/A
8. Historic Name (if known):		9. Present/other name (if known):	
10. Ownership:	11a. Historic Use (if known):	11b. Current Use:	

HISTORICAL DATA

12. Construction date: Major addition/alteration date:	1948 1955	15. Architect:	18. Previously surveyed? <input type="checkbox"/> Cite survey name in box 22 cont. (page 3)
13. Significant date/period:		16. Builder/contractor:	19. On National Register? Cite nomination name in box 22 cont. (page 3)
14. Area(s) of significance:		17. Original or significant owner:	20. National Register eligible?
21. History and significance on continuation page. <input type="checkbox"/>		22. Sources of information on continuation page. <input type="checkbox"/>	Historic District Potential? <input type="checkbox"/> Name of Potential District?

ARCHITECTURAL INFORMATION

23. Category of Property:	30. Roof Material:	37. Windows: Type:
24. Vernacular or property type: Industrial/Warehouse	31. Chimney placement:	Panes
25. Architectural style: Modern Movements	32. Structural system:	38. Acreage (rural): Visible from public road? <input type="checkbox"/>
26. Plan Shape:	33. Exterior wall cladding:	39. Changes: (describe in box 41 cont.) <input type="checkbox"/> Addition Date(s): <input type="checkbox"/> Altered Date(s): <input type="checkbox"/> Moved Date(s): <input type="checkbox"/> Other Date(s):
27. Number of Stories:	34. Foundation Material:	Endangered by:
28. No. of bays (1st floor)	35. Basement type:	40. No. outbuildings (describe in box 40 cont.):
29. Roof Type:	36. Front Porch Type:	41. Further description of building features and associated resources on continuation page. <input type="checkbox"/>

OTHER

42. Current Owner/address: SCHACHT, PEGGY J TR & KAREN DENISE STEINBRUECK TR & ET 744 DES PERES RD ST LOUIS MO 63131	43. Inventory form prepared by (name): Additional Information/revisions by:	44. Survey date: 45. Date of revisions: Survey Category: <input type="checkbox"/> RLS <input type="checkbox"/> ILS <input type="checkbox"/> Significant Properties List
--	--	--

FOR SHPO USE:

Date entered in inventory:	Level of survey: <input type="checkbox"/> reconnaissance <input type="checkbox"/> intensive	Additional research? <input type="checkbox"/> yes <input type="checkbox"/> no
National Register Status: <input type="checkbox"/> listed <input type="checkbox"/> in listed district	Other:	
Name:		
<input type="checkbox"/> pending listing <input type="checkbox"/> not eligible <input type="checkbox"/> eligible(district) <input type="checkbox"/> eligible (individually) <input type="checkbox"/> not determined		



ARCHITECTURAL/HISTORIC INVENTORY FORM

4238-68 UTAH ST

LOCATION MAP (include north arrow):

SITE MAP/PLAN (include north arrow):

Insert photograph of primary structure on property:

Photo 1:

Photo 2:

Description:

Description:

Date:

CD No.:

Image No.

Date:

CD No.:

Image No.

Photographer:

Main Photo: Images2012\CompleteSurveyPhotos\Utah4238a.JPG



ARCHITECTURAL/HISTORIC INVENTORY FORM

4238-68 UTAH ST

21.(cont.) History:and significance. Expand box as necessary or add continuation pages.

22. (cont.) Sources of information. Expand box as necessary or add continuation pages.

40. (cont.) Description of environment and outbuilding. Expand box as necessary or add continuation pages.

41. (cont.) Description of primary resource. Expand box as necessary, or add continuation pages.

Three separate brick warehouses dating from 1948, 52, 55. Large stepped parapet warehouse with Morganford frontage. One story office space on Utah. Smaller secondary office space on east end of complex.









ARCHITECTURAL/HISTORIC INVENTORY FORM

1. Survey no.	2. Survey name:		
SLC-AS-047-0190	Thematic Survey of Modern Movement Architecture in St. Louis		
3. County:	4. Address:		
St. Louis [Independent City]	910-30 N VANDEVENTER AV		
Alternate address if applicable			
5. City/State:	6. UTM:	or: LAT	38:38:39.89
St. Louis [Independent City], MO		LONG:	90:14:10.72
7. Township/Range/Section:		T: R: S: N/A	
8. Historic Name (if known):		9. Present/other name (if known):	
Juvenile Division Circuit Court Building		Juvenile Division Circuit Court Building	
10. Ownership:	11a. Historic Use (if known):	11b. Current Use:	
Private	Government		

HISTORICAL DATA

12. Construction date:	1960	15. Architect:	18. Previously surveyed? <input type="checkbox"/>
Major addition/alteration date:	1971	W. B. Ittner, Inc.	Cite survey name in box 22 cont. (page 3)
13. Significant date/period:		Walter C Geil, Engineer	
1960-1964		16. Builder/contractor:	19. On National Register?
14. Area(s) of significance:		V & M Contracting Co. Inc.	Cite nomination name in box 22 cont. (page 3)
Architecture		17. Original or significant owner:	20. National Register eligible?
		City of St. Louis	Individually eligible
21. History and significance on continuation page. <input checked="" type="checkbox"/>		22. Sources of information on continuation page. <input checked="" type="checkbox"/>	Historic District Potential? <input type="checkbox"/>
			Name of Potential District?
			N/A

ARCHITECTURAL INFORMATION

23. Category of Property:	30. Roof Material:	37. Windows:
Building	Undetermined	Historic
24. Vernacular or property type:	31. Chimney placement:	Type: Strip
Institutional/Organization	None	Panes
25. Architectural style:	32. Structural system:	38. Acreage (rural):
Modern/ New Formalist	Steel	Visible from public road? <input checked="" type="checkbox"/>
26. Plan Shape:	33. Exterior wall cladding:	39. Changes: (describe in box 41 cont.)
Irregular	Brick	<input type="checkbox"/> Addition Date(s)
27. Number of Stories:	34. Foundation Material:	<input type="checkbox"/> Altered Date(s)
2 Stories	Concrete	<input type="checkbox"/> Moved Date(s)
	35. Basement type:	<input type="checkbox"/> Other Date(s)
28. No. of bays (1st floor)	Undetermined	Endangered by:
8	36. Front Porch Type:	40. No. outbuildings (describe in box 40 cont.):
29. Roof Type:	N/A	0
Flat		41. Further description of building features and associated resources on continuation page. <input checked="" type="checkbox"/>

OTHER

42. Current Owner/address:	43. Inventory form prepared by (name):	44. Survey date:
ST LOUIS CITY OF	Patience Stuart	
	Peter Meijer Architect, PC	45. Date of revisions:
920 N VANDEVENTER	Additional Information/revisions by:	
ST LOUIS MO 63110	Betsy Bradley	Survey Category:
	Cultural Resources Office	<input type="checkbox"/> RLS <input checked="" type="checkbox"/> ILS <input checked="" type="checkbox"/> Significant Properties List

FOR SHPO USE:

Date entered in inventory:	Level of survey: <input type="checkbox"/> reconnaissance <input type="checkbox"/> intensive	Additional research? <input type="checkbox"/> yes <input type="checkbox"/> no
National Register Status: <input type="checkbox"/> listed <input type="checkbox"/> in listed district	Other:	
Name:		
<input type="checkbox"/> pending listing <input type="checkbox"/> not eligible		
<input type="checkbox"/> eligible(district) <input type="checkbox"/> eligible (individually)		
<input type="checkbox"/> not determined		



ARCHITECTURAL/HISTORIC INVENTORY FORM

910-30 N VANDEVENTER AV

LOCATION MAP (include north arrow):

SITE MAP/PLAN (include north arrow):

Insert photograph of primary structure on property:

Photo 1:

Photo 2:

Description:

Front elevation looking northeast

Description:

Date: 9/18/2012 CD No.: Image No.

Date: CD No.: Image No.

Photographer: PMA

Main Photo: Images2012\910-30 N VANDEVENTER AV.JPG



ARCHITECTURAL/HISTORIC INVENTORY FORM

910-30 N VANDEVENTER AV

21.(cont.) History:and significance. Expand box as necessary or add continuation pages.

The Juvenile Division Circuit Court Building provided modernized facilities for the St. Louis Division of Children's Services. Funded by the 1955 Bond Issue, a 10-acre site was secured for a juvenile court and a detention home. The facility provided the court space, offices for the agency staff, residential quarters and areas for the diagnosis and treatment of children's medical and mental needs.

See attached Continuation sheet

22. (cont.) Sources of information. Expand box as necessary or add continuation pages.

St. Louis Post-Dispatch 10/24/1965: "Children's Aid Buildings Going Up."

City of St Louis building permit 10/17/1963, B790. Addition listed in 1971.

McCue, George. The Building Art in St. Louis: Two Centuries, 1967 ed. Also, 1962 American Architects directory accessed online at <http://communities.aia.org/sites/hdoaa/wiki/Wiki%20Pages/1962%20American%20Architects%20Directory.aspx>

"Juvenile Court Building." Post-Dispatch, October 24, 1965.

40. (cont.) Description of environment and outbuilding. Expand box as necessary or add continuation pages.

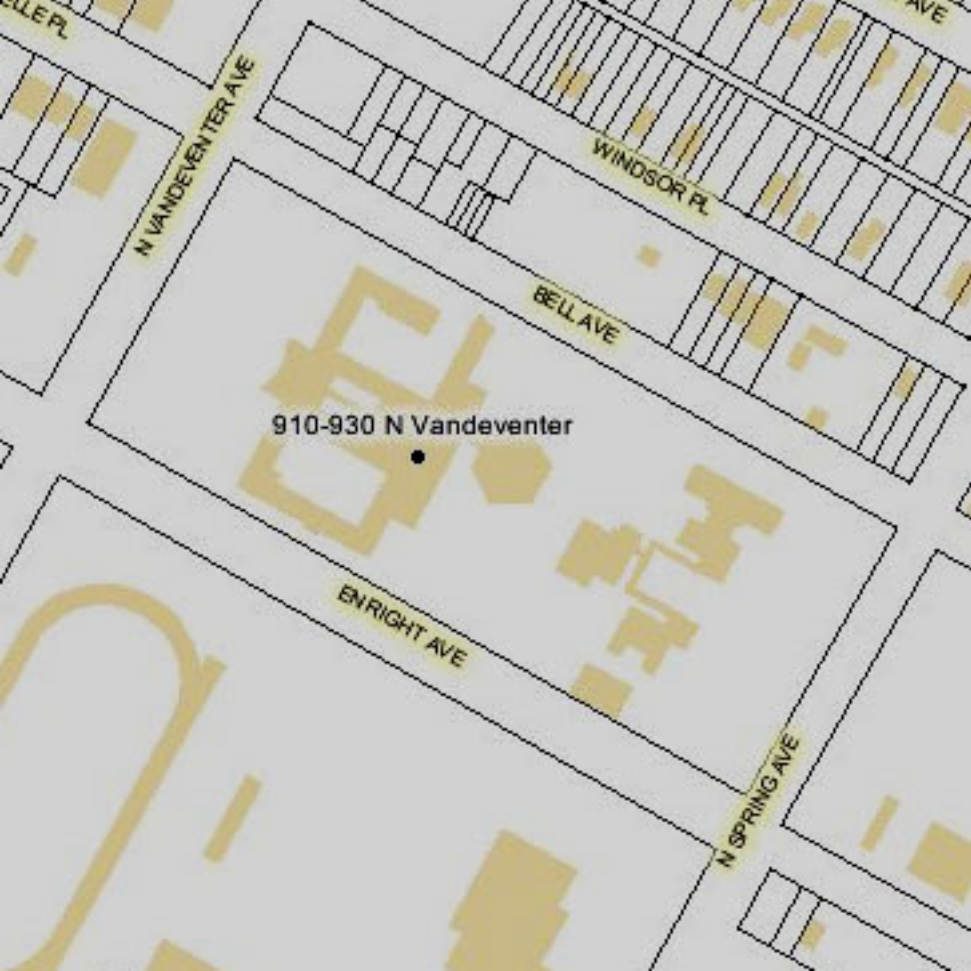
41. (cont.) Description of primary resource. Expand box as necessary, or add continuation pages.

The Juvenile Division Circuit Court Building is a brick and concrete structure with several sections. The main façade of the front portion presents a curved central entry wall, creating a large portico with arched openings. The remainder of the building features brick cladding and concrete foundations. On either end of each bay there are vertical concrete strips containing one square window each. Connected to the rear of the building is a small structure with a curved butterfly roof and clerestory windows. The entire building is raised from the surrounding terrain and features stone faced platforms. The 1965 Post-Dispatch article reports that the "sturdy [children's] home and the office building are of steel skeleton construction with exterior and interior walls of masonry, with floor slabs and lightweight gypsum roof deck on steel bar joists, supported on drilled piers."

910-930 N Vandeventer



0 — 6241ft



910-930 N Vandeventer





ARCHITECTURAL/HISTORIC INVENTORY FORM

1. Survey no. SLC-AS-047	2. Survey name: Thematic Survey of Modern Movement Architecture in St. Louis		
3. County: St. Louis [Independent City]	4. Address: 1220 N VANDEVENTER AV		
Alternate address if applicable			
5. City/State: St. Louis [Independent City], M	6. UTM:	or: LAT	7. Township/Range/Section: T: R: S: N/A
8. Historic Name (if known):		9. Present/other name (if known):	
10. Ownership:	11a. Historic Use (if known):	11b. Current Use:	

HISTORICAL DATA

12. Construction date: Major addition/alteration date:	1974	15. Architect:	18. Previously surveyed? <input type="checkbox"/> Cite survey name in box 22 cont. (page 3)
13. Significant date/period:		16. Builder/contractor:	
14. Area(s) of significance:		17. Original or significant owner:	19. On National Register? Cite nomination name in box 22 cont. (page 3)
			20. National Register eligible?
21. History and significance on continuation page. <input type="checkbox"/>		22. Sources of information on continuation page. <input type="checkbox"/>	Historic District Potential? <input type="checkbox"/> Name of Potential District?

ARCHITECTURAL INFORMATION

23. Category of Property:	30. Roof Material:	37. Windows: Type:
24. Vernacular or property type: 1-Story Commercial	31. Chimney placement:	Panes
25. Architectural style: Modern Movements	32. Structural system:	38. Acreage (rural): Visible from public road? <input type="checkbox"/>
26. Plan Shape:	33. Exterior wall cladding:	39. Changes: (describe in box 41 cont.) <input type="checkbox"/> Addition Date(s): <input type="checkbox"/> Altered Date(s): <input type="checkbox"/> Moved Date(s): <input type="checkbox"/> Other Date(s):
27. Number of Stories:	34. Foundation Material:	Endangered by:
28. No. of bays (1st floor)	35. Basement type:	40. No. outbuildings (describe in box 40 cont.):
29. Roof Type:	36. Front Porch Type:	41. Further description of building features and associated resources on continuation page. <input type="checkbox"/>

OTHER

42. Current Owner/address: LEWIS MITCHELL CO	43. Inventory form prepared by (name):	44. Survey date:
928A N MCKNIGHT RD STE A ST LOUIS MO 63132	Additional Information/revisions by:	45. Date of revisions:
FOR SHPO USE:		Survey Category: <input type="checkbox"/> RLS <input type="checkbox"/> ILS <input type="checkbox"/> Significant Properties List

Date entered in inventory:	Level of survey: <input type="checkbox"/> reconnaissance <input type="checkbox"/> intensive	Additional research? <input type="checkbox"/> yes <input type="checkbox"/> no
National Register Status: <input type="checkbox"/> listed <input type="checkbox"/> in listed district	Other:	
Name:		
<input type="checkbox"/> pending listing <input type="checkbox"/> not eligible <input type="checkbox"/> eligible(district) <input type="checkbox"/> eligible (individually) <input type="checkbox"/> not determined		



ARCHITECTURAL/HISTORIC INVENTORY FORM

1220 N VANDEVENTER AV

LOCATION MAP (include north arrow):

SITE MAP/PLAN (include north arrow):

Insert photograph of primary structure on property:

Photo 1:

Photo 2:

Description:

Description:

Date:

CD No.:

Image No.

Date:

CD No.:

Image No.

Photographer:

Main Photo: Images2012\CompleteSurveyPhotos\VandeventerN1220a.JPG



ARCHITECTURAL/HISTORIC INVENTORY FORM

1220 N VANDEVENTER AV

21.(cont.) History:and significance. Expand box as necessary or add continuation pages.

22. (cont.) Sources of information. Expand box as necessary or add continuation pages.

40. (cont.) Description of environment and outbuilding. Expand box as necessary or add continuation pages.

41. (cont.) Description of primary resource. Expand box as necessary, or add continuation pages.

non-descript red brick building with two stores.

ASH
AT

1220 C

1220



ARCHITECTURAL/HISTORIC INVENTORY FORM

1. Survey no. SLC-AS-047	2. Survey name: Thematic Survey of Modern Movement Architecture in St. Louis
3. County: St. Louis [Independent City]	4. Address: 1318 N VANDEVENTER AV
Alternate address if applicable	
5. City/State: St. Louis [Independent City], M	6. UTM: or: LAT LONG: N/A
7. Township/Range/Section: T: R: S: N/A	
8. Historic Name (if known):	
9. Present/other name (if known):	
10. Ownership:	11a. Historic Use (if known):
11b. Current Use:	

HISTORICAL DATA

12. Construction date: Major addition/alteration date:	1949	15. Architect:	18. Previously surveyed? <input type="checkbox"/> Cite survey name in box 22 cont. (page 3)
13. Significant date/period:		16. Builder/contractor:	19. On National Register? Cite nomination name in box 22 cont. (page 3)
14. Area(s) of significance:		17. Original or significant owner:	20. National Register eligible?
21. History and significance on continuation page. <input type="checkbox"/>		22. Sources of information on continuation page. <input type="checkbox"/>	Historic District Potential? <input type="checkbox"/> Name of Potential District?

ARCHITECTURAL INFORMATION

23. Category of Property:	30. Roof Material:	37. Windows: Type:
24. Vernacular or property type: 1-Story Commercial	31. Chimney placement:	Panes
25. Architectural style: Modern Movements	32. Structural system:	38. Acreage (rural): Visible from public road? <input type="checkbox"/>
26. Plan Shape:	33. Exterior wall cladding:	39. Changes: (describe in box 41 cont.) <input type="checkbox"/> Addition Date(s) <input type="checkbox"/> Altered Date(s) <input type="checkbox"/> Moved Date(s) <input type="checkbox"/> Other Date(s)
27. Number of Stories:	34. Foundation Material:	Endangered by:
28. No. of bays (1st floor)	35. Basement type:	40. No. outbuildings (describe in box 40 cont.):
29. Roof Type:	36. Front Porch Type:	41. Further description of building features and associated resources on continuation page. <input type="checkbox"/>

OTHER

42. Current Owner/address: GILMORE, BRIAN	43. Inventory form prepared by (name):	44. Survey date:
4140 HARTFORD ST ST LOUIS MO 63116	Additional Information/revisions by:	45. Date of revisions:
FOR SHPO USE:		Survey Category: <input type="checkbox"/> RLS <input type="checkbox"/> ILS <input type="checkbox"/> Significant Properties List

Date entered in inventory:	Level of survey: <input type="checkbox"/> reconnaissance <input type="checkbox"/> intensive	Additional research? <input type="checkbox"/> yes <input type="checkbox"/> no
National Register Status: <input type="checkbox"/> listed <input type="checkbox"/> in listed district	Other:	
Name:		
<input type="checkbox"/> pending listing <input type="checkbox"/> not eligible <input type="checkbox"/> eligible(district) <input type="checkbox"/> eligible (individually) <input type="checkbox"/> not determined		



ARCHITECTURAL/HISTORIC INVENTORY FORM

1318 N VANDEVENTER AV

LOCATION MAP (include north arrow):

SITE MAP/PLAN (include north arrow):

Insert photograph of primary structure on property:

Photo 1:

Photo 2:

Description:

Description:

Date:

CD No.:

Image No.

Date:

CD No.:

Image No.

Photographer:

Main Photo: Images2012\CompleteSurveyPhotos\VandeventerN1318a.JPG



ARCHITECTURAL/HISTORIC INVENTORY FORM

1318 N VANDEVENTER AV

21.(cont.) History:and significance. Expand box as necessary or add continuation pages.

22. (cont.) Sources of information. Expand box as necessary or add continuation pages.


40. (cont.) Description of environment and outbuilding. Expand box as necessary or add continuation pages.

41. (cont.) Description of primary resource. Expand box as necessary, or add continuation pages.

Gil's Landscaping. Red brick, non-descript

Our customers get free
rewards. Do you?

U.S. Cellular



1224

• Bulk Mulch • Gravel •
• Fertilizer • Sand •
• Grass Seed • Sod •
• Bedding Plants • Trees, etc.

Bill's Nursery
Landscaping
534-9446

Gil's Nursery
10AM-6PM
CLOSED SUN



ARCHITECTURAL/HISTORIC INVENTORY FORM

1. Survey no. SLC-AS-047	2. Survey name: Thematic Survey of Midcentury Modern Movement Nonresidential Architecture in St. Louis		
3. County: St. Louis [Independent City]	4. Address: 1400 N VANDEVENTER AV		
Alternate address if applicable			
5. City/State: St. Louis [Independent City], M	6. UTM:	or: LAT	7. Township/Range/Section: T: R: S: N/A
8. Historic Name (if known):		9. Present/other name (if known):	
10. Ownership:	11a. Historic Use (if known):	11b. Current Use:	

HISTORICAL DATA

12. Construction date: Major addition/alteration date:	1959	15. Architect:	18. Previously surveyed? <input type="checkbox"/> Cite survey name in box 22 cont. (page 3)
13. Significant date/period:		16. Builder/contractor:	19. On National Register? Cite nomination name in box 22 cont. (page 3)
14. Area(s) of significance:		17. Original or significant owner:	20. National Register eligible?
21. History and significance on continuation page. <input type="checkbox"/>		22. Sources of information on continuation page. <input type="checkbox"/>	Historic District Potential? <input type="checkbox"/> Name of Potential District?

ARCHITECTURAL INFORMATION

23. Category of Property:	30. Roof Material:	37. Windows: Type:
24. Vernacular or property type: Gas Station	31. Chimney placement:	Panes
25. Architectural style: Modern Movements	32. Structural system:	38. Acreage (rural): Visible from public road? <input type="checkbox"/>
26. Plan Shape:	33. Exterior wall cladding:	39. Changes: (describe in box 41 cont.) <input type="checkbox"/> Addition Date(s): <input type="checkbox"/> Altered Date(s): <input type="checkbox"/> Moved Date(s): <input type="checkbox"/> Other Date(s):
27. Number of Stories:	34. Foundation Material:	Endangered by:
28. No. of bays (1st floor)	35. Basement type:	40. No. outbuildings (describe in box 40 cont.):
29. Roof Type:	36. Front Porch Type:	41. Further description of building features and associated resources on continuation page. <input type="checkbox"/>

OTHER

42. Current Owner/address: OZ CONSTRUCTION CO INC C/O JESSIE J OSBY 1400 N VANDEVENTER ST LOUIS MO 63113	43. Inventory form prepared by (name): Additional Information/revisions by:	44. Survey date: 45. Date of revisions: Survey Category: <input type="checkbox"/> RLS <input type="checkbox"/> ILS <input type="checkbox"/> Significant Properties Listed
--	--	--

FOR SHPO USE:

Date entered in inventory:	Level of survey: <input type="checkbox"/> reconnaissance <input type="checkbox"/> intensive	Additional research? <input type="checkbox"/> yes <input type="checkbox"/> no
National Register Status: <input type="checkbox"/> listed <input type="checkbox"/> in listed district	Other:	
Name:		
<input type="checkbox"/> pending listing <input type="checkbox"/> not eligible <input type="checkbox"/> eligible(district) <input type="checkbox"/> eligible (individually) <input type="checkbox"/> not determined		



ARCHITECTURAL/HISTORIC INVENTORY FORM

1400 N VANDEVENTER AV

LOCATION MAP (include north arrow):

SITE MAP/PLAN (include north arrow):

Insert photograph of primary structure on property:

Photo 1:

Photo 2:

Description:

Description:

Date:

CD No.:

Image No.

Date:

CD No.:

Image No.

Photographer:

Main Photo: Images2012\CompleteSurveyPhotos\VandeventerN1400a.JPG



ARCHITECTURAL/HISTORIC INVENTORY FORM

1400 N VANDEVENTER AV

21.(cont.) History:and significance. Expand box as necessary or add continuation pages.

22. (cont.) Sources of information. Expand box as necessary or add continuation pages.

40. (cont.) Description of environment and outbuilding. Expand box as necessary or add continuation pages.

41. (cont.) Description of primary resource. Expand box as necessary, or add continuation pages.

Metal Panel exterior. Three garage bays. Storefront has been altered.



TIRE
SERVICE
USED TIRES
FLATS FIXED

DO NOT
BLOCK
BAYDOORS

1400
SUMMER
AC SERVICE
TUNE-UPS
ELECTRICAL
WAXING

OFFICE

MUFFLER
REPAIR



ARCHITECTURAL/HISTORIC INVENTORY FORM

1. Survey no. SLC-AS-047	2. Survey name: Thematic Survey of Modern Movement Architecture in St. Louis		
3. County: St. Louis [Independent City]	4. Address: 2424 N VANDEVENTER AV		
Alternate address if applicable			
5. City/State: St. Louis [Independent City], M	6. UTM:	or: LAT	7. Township/Range/Section: T: R: S: N/A
8. Historic Name (if known):		9. Present/other name (if known):	
10. Ownership:		11a. Historic Use (if known):	11b. Current Use:

HISTORICAL DATA

12. Construction date: Major addition/alteration date:	1948	15. Architect:	18. Previously surveyed? <input type="checkbox"/> Cite survey name in box 22 cont. (page 3)
13. Significant date/period:		16. Builder/contractor:	19. On National Register? Cite nomination name in box 22 cont. (page 3)
14. Area(s) of significance:		17. Original or significant owner:	20. National Register eligible?
21. History and significance on continuation page. <input type="checkbox"/>		22. Sources of information on continuation page. <input type="checkbox"/>	Historic District Potential? <input type="checkbox"/> Name of Potential District?

ARCHITECTURAL INFORMATION

23. Category of Property:	30. Roof Material:	37. Windows: Type:
24. Vernacular or property type: Other-Note in Comments	31. Chimney placement:	Panes
25. Architectural style: Modern Movements	32. Structural system:	38. Acreage (rural): Visible from public road? <input type="checkbox"/>
26. Plan Shape:	33. Exterior wall cladding:	39. Changes: (describe in box 41 cont.) <input type="checkbox"/> Addition Date(s) <input type="checkbox"/> Altered Date(s) <input type="checkbox"/> Moved Date(s) <input type="checkbox"/> Other Date(s)
27. Number of Stories:	34. Foundation Material:	Endangered by:
28. No. of bays (1st floor)	35. Basement type:	40. No. outbuildings (describe in box 40 cont.):
29. Roof Type:	36. Front Porch Type:	41. Further description of building features and associated resources on continuation page. <input type="checkbox"/>

OTHER

42. Current Owner/address: MARTIN, NIGEL	43. Inventory form prepared by (name):	44. Survey date:
3958 PALM ST LOUIS MO 63107	Additional Information/revisions by:	45. Date of revisions:
FOR SHPO USE:		Survey Category: <input type="checkbox"/> RLS <input type="checkbox"/> ILS <input type="checkbox"/> Significant Properties List

Date entered in inventory:	Level of survey: <input type="checkbox"/> reconnaissance <input type="checkbox"/> intensive	Additional research? <input type="checkbox"/> yes <input type="checkbox"/> no
National Register Status: <input type="checkbox"/> listed <input type="checkbox"/> in listed district	Other:	
Name:		
<input type="checkbox"/> pending listing <input type="checkbox"/> not eligible <input type="checkbox"/> eligible(district) <input type="checkbox"/> eligible (individually) <input type="checkbox"/> not determined		



ARCHITECTURAL/HISTORIC INVENTORY FORM

2424 N VANDEVENTER AV

LOCATION MAP (include north arrow):

SITE MAP/PLAN (include north arrow):

Insert photograph of primary structure on property:

Photo 1:

Photo 2:

Description:

Description:

Date:

CD No.:

Image No.

Date:

CD No.:

Image No.

Photographer:

Main Photo: Images2012\CompleteSurveyPhotos\VandeventerN2424.JPG



ARCHITECTURAL/HISTORIC INVENTORY FORM

2424 N VANDEVENTER AV

21.(cont.) History:and significance. Expand box as necessary or add continuation pages.

22. (cont.) Sources of information. Expand box as necessary or add continuation pages.

40. (cont.) Description of environment and outbuilding. Expand box as necessary or add continuation pages.

41. (cont.) Description of primary resource. Expand box as necessary, or add continuation pages.

concrete block storage/Utility structure. Barrel roof





ARCHITECTURAL/HISTORIC INVENTORY FORM

1. Survey no. SLC-AS-047		2. Survey name: Thematic Survey of Midcentury Modern Movement Nonresidential Architecture in St. Louis	
3. County: St. Louis [Independent City]		4. Address: 2525-9 N VANDEVENTER AV	
Alternate address if applicable			
5. City/State: St. Louis [Independent City], M		6. UTM: LAT LONG:	7. Township/Range/Section: T: R: S: N/A
8. Historic Name (if known):		9. Present/other name (if known):	
10. Ownership:	11a. Historic Use (if known):	11b. Current Use:	

HISTORICAL DATA

12. Construction date: Major addition/alteration date:	1955	15. Architect:	18. Previously surveyed? <input type="checkbox"/> Cite survey name in box 22 cont. (page 3)
13. Significant date/period:		16. Builder/contractor:	19. On National Register? Cite nomination name in box 22 cont. (page 3)
14. Area(s) of significance:		17. Original or significant owner:	20. National Register eligible?
21. History and significance on continuation page. <input type="checkbox"/>		22. Sources of information on continuation page. <input type="checkbox"/>	Historic District Potential? <input type="checkbox"/> Name of Potential District?

ARCHITECTURAL INFORMATION

23. Category of Property:	30. Roof Material:	37. Windows: Type:
24. Vernacular or property type: Gas Station	31. Chimney placement:	Panes
25. Architectural style: Modern Movements	32. Structural system:	38. Acreage (rural): Visible from public road? <input type="checkbox"/>
26. Plan Shape:	33. Exterior wall cladding:	39. Changes: (describe in box 41 cont.) <input type="checkbox"/> Addition Date(s): <input type="checkbox"/> Altered Date(s): <input type="checkbox"/> Moved Date(s): <input type="checkbox"/> Other Date(s):
27. Number of Stories:	34. Foundation Material:	Endangered by:
28. No. of bays (1st floor)	35. Basement type:	40. No. outbuildings (describe in box 40 cont.):
29. Roof Type:	36. Front Porch Type:	41. Further description of building features and associated resources on continuation page. <input type="checkbox"/>

OTHER

42. Current Owner/address: FORD, BUCK	43. Inventory form prepared by (name):	44. Survey date:
9229 HOPEDALE ST LOUIS MO 63137	Additional Information/revisions by:	45. Date of revisions:
FOR SHPO USE:		Survey Category: <input type="checkbox"/> RLS <input type="checkbox"/> ILS <input type="checkbox"/> Significant Properties List

Date entered in inventory:	Level of survey: <input type="checkbox"/> reconnaissance <input type="checkbox"/> intensive	Additional research? <input type="checkbox"/> yes <input type="checkbox"/> no
National Register Status: <input type="checkbox"/> listed <input type="checkbox"/> in listed district	Other:	
Name:		
<input type="checkbox"/> pending listing <input type="checkbox"/> not eligible <input type="checkbox"/> eligible(district) <input type="checkbox"/> eligible (individually) <input type="checkbox"/> not determined		



ARCHITECTURAL/HISTORIC INVENTORY FORM

2525-9 N VANDEVENTER AV

LOCATION MAP (include north arrow):

SITE MAP/PLAN (include north arrow):

Insert photograph of primary structure on property:

Photo 1:

Photo 2:

Description:

Description:

Date:

CD No.:

Image No.

Date:

CD No.:

Image No.

Photographer:

Main Photo: Images2012\CompleteSurveyPhotos\VandeventerN2525.JPG



ARCHITECTURAL/HISTORIC INVENTORY FORM

2525-9 N VANDEVENTER AV

21.(cont.) History:and significance. Expand box as necessary or add continuation pages.

22. (cont.) Sources of information. Expand box as necessary or add continuation pages.

40. (cont.) Description of environment and outbuilding. Expand box as necessary or add continuation pages.

41. (cont.) Description of primary resource. Expand box as necessary, or add continuation pages.

metal panel exterior. Vertical blade projects from roof.

Bugs Towing^{3ER}

652-8688

AND REPAIR

2525 N. WATERWHEEL





ARCHITECTURAL/HISTORIC INVENTORY FORM

1. Survey no. SLC-AS-047	2. Survey name: Thematic Survey of Midcentury Modern Movement Nonresidential Architecture in St. Louis		
3. County: St. Louis [Independent City]	4. Address: 2817-27 N VANDEVENTER AV		
Alternate address if applicable			
5. City/State: St. Louis [Independent City], M	6. UTM:	or: LAT	7. Township/Range/Section: T: R: S: N/A
8. Historic Name (if known):		9. Present/other name (if known):	
10. Ownership:	11a. Historic Use (if known):	11b. Current Use:	

HISTORICAL DATA

12. Construction date: Major addition/alteration date:	1965	15. Architect:	18. Previously surveyed? <input type="checkbox"/> Cite survey name in box 22 cont. (page 3)
13. Significant date/period:		16. Builder/contractor:	19. On National Register? Cite nomination name in box 22 cont. (page 3)
14. Area(s) of significance:		17. Original or significant owner:	20. National Register eligible?
21. History and significance on continuation page. <input type="checkbox"/>		22. Sources of information on continuation page. <input type="checkbox"/>	Historic District Potential? <input type="checkbox"/> Name of Potential District?

ARCHITECTURAL INFORMATION

23. Category of Property:	30. Roof Material:	37. Windows: Type:
24. Vernacular or property type: Gas Station	31. Chimney placement:	Panes
25. Architectural style: Modern Movements	32. Structural system:	38. Acreage (rural): Visible from public road? <input type="checkbox"/>
26. Plan Shape:	33. Exterior wall cladding:	39. Changes: (describe in box 41 cont.) <input type="checkbox"/> Addition Date(s) <input type="checkbox"/> Altered Date(s) <input type="checkbox"/> Moved Date(s) <input type="checkbox"/> Other Date(s)
27. Number of Stories:	34. Foundation Material:	Endangered by:
28. No. of bays (1st floor)	35. Basement type:	40. No. outbuildings (describe in box 40 cont.):
29. Roof Type:	36. Front Porch Type:	41. Further description of building features and associated resources on continuation page. <input type="checkbox"/>

OTHER

42. Current Owner/address: MIDWEST PETROLEUM CO	43. Inventory form prepared by (name):	44. Survey date:
6760 SOUTHWEST AV ST LOUIS MO 631432635	Additional Information/revisions by:	45. Date of revisions:
FOR SHPO USE:		Survey Category: <input type="checkbox"/> RLS <input type="checkbox"/> ILS <input type="checkbox"/> Significant Properties List

Date entered in inventory:	Level of survey: <input type="checkbox"/> reconnaissance <input type="checkbox"/> intensive	Additional research? <input type="checkbox"/> yes <input type="checkbox"/> no
National Register Status: <input type="checkbox"/> listed <input type="checkbox"/> in listed district	Other:	
Name:		
<input type="checkbox"/> pending listing <input type="checkbox"/> not eligible <input type="checkbox"/> eligible(district) <input type="checkbox"/> eligible (individually) <input type="checkbox"/> not determined		



ARCHITECTURAL/HISTORIC INVENTORY FORM

2817-27 N VANDEVENTER AV

LOCATION MAP (include north arrow):

SITE MAP/PLAN (include north arrow):

Insert photograph of primary structure on property:

Photo 1:

Photo 2:

Description:

Description:

Date:

CD No.:

Image No.

Date:

CD No.:

Image No.

Photographer:

Main Photo: Images2012\CompleteSurveyPhotos\VandeventerN2817_27.JPG



ARCHITECTURAL/HISTORIC INVENTORY FORM

2817-27 N VANDEVENTER AV

21.(cont.) History:and significance. Expand box as necessary or add continuation pages.

22. (cont.) Sources of information. Expand box as necessary or add continuation pages.

40. (cont.) Description of environment and outbuilding. Expand box as necessary or add continuation pages.

41. (cont.) Description of primary resource. Expand box as necessary, or add continuation pages.

brick station building with large detached canopy covering pumps.

ST. LOUIS AVE

MIDWEST

MIDWEST

NO PARKING
ANYTIME
ON THIS STREET
DURING THE
HOURS OF
BUSINESS
OPERATIONS
OF THE
BUSINESS
OPERATIONS
OF THE
BUSINESS
OPERATIONS

PHONE



ARCHITECTURAL/HISTORIC INVENTORY FORM

1. Survey no. SLC-AS-047-0189		2. Survey name: Thematic Survey of Midcentury Modern Movement Nonresidential Architecture in St. Louis	
3. County: St. Louis [Independent City]		4. Address: 200 S VANDEVENTER AV	
Alternate address if applicable			
5. City/State: St. Louis [Independent City], M		6. UTM: LAT 38:38:4.28 LONG: 90:14:33.05	7. Township/Range/Section: T: R: S: N/A
8. Historic Name (if known): FIRE STATION 21		9. Present/other name (if known): St L Fire Dep't Engine House No. 29	
10. Ownership: Public	11a. Historic Use (if known): Government		11b. Current Use:

HISTORICAL DATA

12. Construction date: Major addition/alteration date:	1965 N/A	15. Architect: Undetermined	18. Previously surveyed? <input type="checkbox"/> Cite survey name in box 22 cont. (page 3)
13. Significant date/period: 1965		16. Builder/contractor: Northrum Bros.	19. On National Register? Cite nomination name in box 22 cont. (page 3)
14. Area(s) of significance: To be determined		17. Original or significant owner: Undetermined	20. National Register eligible? Not determined
21. History and significance on continuation page. <input type="checkbox"/>		22. Sources of information on continuation page. <input checked="" type="checkbox"/>	Historic District Potential? <input type="checkbox"/> Name of Potential District?

ARCHITECTURAL INFORMATION

23. Category of Property: Building	30. Roof Material: Undetermined	37. Windows: Type: Doublehung
24. Vernacular or property type: Other-Note in Comments	31. Chimney placement: None	Panes 2/2
25. Architectural style: Modern Movements	32. Structural system: Concrete Block	38. Acreage (rural): Visible from public road? <input checked="" type="checkbox"/>
26. Plan Shape: Rectangular Long St. Fac	33. Exterior wall cladding: Brick	39. Changes: (describe in box 41 cont.) <input type="checkbox"/> Addition Date(s): <input type="checkbox"/> Altered Date(s): <input type="checkbox"/> Moved Date(s): <input type="checkbox"/> Other Date(s):
27. Number of Stories: 2 Stories	34. Foundation Material: Concrete	Endangered by:
28. No. of bays (1st floor): 3	35. Basement type: Undetermined	40. No. outbuildings (describe in box 40 cont.): 0
29. Roof Type: Other	36. Front Porch Type: N/A	41. Further description of building features and associated resources on continuation page. <input checked="" type="checkbox"/>

OTHER

42. Current Owner/address: CITY OF ST LOUIS 1200 MARKET ST ST LOUIS MO 63103	43. Inventory form prepared by (name): Patience Stuart Peter Meijer Architect, PC Additional Information/revisions by: Betsy Bradley Cultural Resources Office	44. Survey date: 45. Date of revisions: Survey Category: <input checked="" type="checkbox"/> RLS <input type="checkbox"/> ILS <input type="checkbox"/> Significant Properties List
---	---	---

FOR SHPO USE:

Date entered in inventory:	Level of survey: <input type="checkbox"/> reconnaissance <input type="checkbox"/> intensive	Additional research? <input type="checkbox"/> yes <input type="checkbox"/> no
National Register Status: <input type="checkbox"/> listed <input type="checkbox"/> in listed district	Other:	
Name:		
<input type="checkbox"/> pending listing <input type="checkbox"/> not eligible <input type="checkbox"/> eligible(district) <input type="checkbox"/> eligible (individually) <input type="checkbox"/> not determined		



ARCHITECTURAL/HISTORIC INVENTORY FORM

200 S VANDEVENTER AV

LOCATION MAP (include north arrow):

SITE MAP/PLAN (include north arrow):

Insert photograph of primary structure on property:

Photo 1:

Photo 2:

Description:

Looking east at building.

Description:

Date:

CD No.:

Image No.

Date:

CD No.:

Image No.

Photographer: PMA

Main Photo: Images2012\200 S VANDEVENTER AV.JPG



ARCHITECTURAL/HISTORIC INVENTORY FORM

200 S VANDEVENTER AV

21.(cont.) History:and significance. Expand box as necessary or add continuation pages.

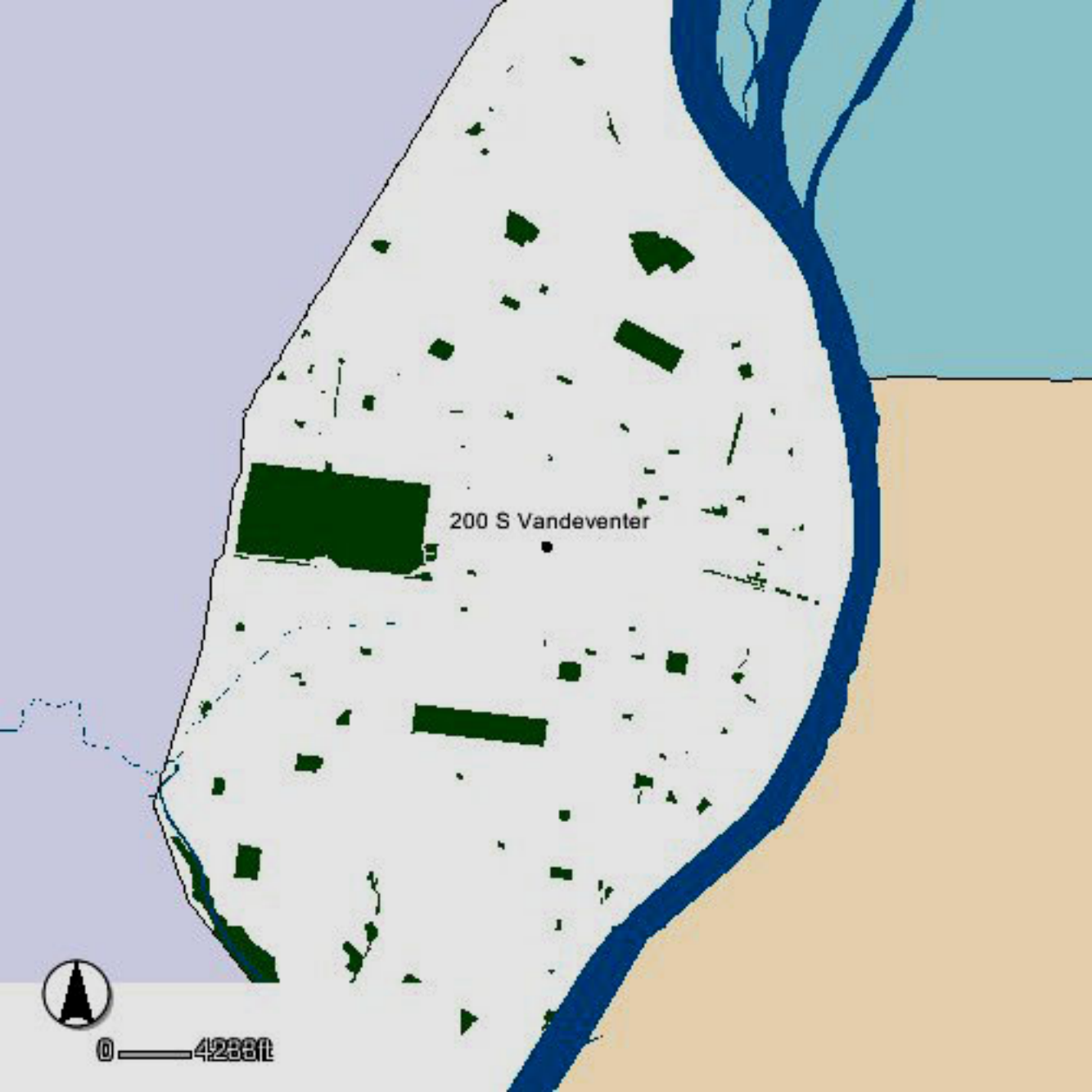
22. (cont.) Sources of information. Expand box as necessary or add continuation pages.

City building permit #B6378, 11/6/1964. No architect specified. Northrum Brothers, contractor.

40. (cont.) Description of environment and outbuilding. Expand box as necessary or add continuation pages.

41. (cont.) Description of primary resource. Expand box as necessary, or add continuation pages.

Fire Station 21 is a free standing two story concrete block building with a square footprint, concrete foundation, red common bond brick cladding, double-hung windows and a flat roof. The main façade features three vehicle doors under a simple entablature supported by over-scaled fluted pilasters, a long ribbon window with stone frame centered on the second story, and a simple stone cornice. The two side facades are set back from the main façade's line and feature distinct bays in which two windows are evenly distributed between the two stories with a similar stone frame connecting the windows vertically as well as a slim stone cornice.



200 S Vandeventer



0 4288ft

FOREST PARK AVE

FOREST PARK AVE

S VANDEVENTER AVE

200 S Vandeventer



0 23ft



FIRE STATION 21





ARCHITECTURAL/HISTORIC INVENTORY FORM

1. Survey no. SLC-AS-047	2. Survey name: Thematic Survey of Midcentury Modern Movement Nonresidential Architecture in St. Louis		
3. County: St. Louis [Independent City]	4. Address: 615 S VANDEVENTER AV		
Alternate address if applicable			
5. City/State: St. Louis [Independent City], M	6. UTM:	or: LAT	7. Township/Range/Section: T: R: S: N/A
8. Historic Name (if known):		9. Present/other name (if known):	
10. Ownership:	11a. Historic Use (if known):	11b. Current Use:	

HISTORICAL DATA

12. Construction date: Major addition/alteration date:	1950	15. Architect:	18. Previously surveyed? <input type="checkbox"/> Cite survey name in box 22 cont. (page 3)
13. Significant date/period:		16. Builder/contractor:	
14. Area(s) of significance:		17. Original or significant owner:	19. On National Register? Cite nomination name in box 22 cont. (page 3)
			20. National Register eligible?
21. History and significance on continuation page. <input type="checkbox"/>		22. Sources of information on continuation page. <input type="checkbox"/>	Historic District Potential? <input type="checkbox"/> Name of Potential District?

ARCHITECTURAL INFORMATION

23. Category of Property:	30. Roof Material:	37. Windows: Type:
24. Vernacular or property type: Office Building	31. Chimney placement:	Panes
25. Architectural style: Modern Movements	32. Structural system:	38. Acreage (rural): Visible from public road? <input type="checkbox"/>
26. Plan Shape:	33. Exterior wall cladding:	39. Changes: (describe in box 41 cont.) <input type="checkbox"/> Addition Date(s): <input type="checkbox"/> Altered Date(s): <input type="checkbox"/> Moved Date(s): <input type="checkbox"/> Other Date(s):
27. Number of Stories:	34. Foundation Material:	Endangered by:
28. No. of bays (1st floor)	35. Basement type:	40. No. outbuildings (describe in box 40 cont.):
29. Roof Type:	36. Front Porch Type:	41. Further description of building features and associated resources on continuation page. <input type="checkbox"/>

OTHER

42. Current Owner/address: WKK INVESTMENTS LLC	43. Inventory form prepared by (name):	44. Survey date:
5201 WESTMINSTER PL ST LOUIS MO 63108	Additional Information/revisions by:	45. Date of revisions:
FOR SHPO USE:		Survey Category: <input type="checkbox"/> RLS <input type="checkbox"/> ILS <input type="checkbox"/> Significant Properties List

Date entered in inventory:	Level of survey: <input type="checkbox"/> reconnaissance <input type="checkbox"/> intensive	Additional research? <input type="checkbox"/> yes <input type="checkbox"/> no
National Register Status: <input type="checkbox"/> listed <input type="checkbox"/> in listed district	Other:	
Name:		
<input type="checkbox"/> pending listing <input type="checkbox"/> not eligible <input type="checkbox"/> eligible(district) <input type="checkbox"/> eligible (individually) <input type="checkbox"/> not determined		



ARCHITECTURAL/HISTORIC INVENTORY FORM

615 S VANDEVENTER AV

LOCATION MAP (include north arrow):

SITE MAP/PLAN (include north arrow):

Insert photograph of primary structure on property:

Photo 1:

Photo 2:

Description:

Description:

Date:

CD No.:

Image No.

Date:

CD No.:

Image No.

Photographer:

Main Photo: Images2012\CompleteSurveyPhotos\VandeventerS615.jpg



ARCHITECTURAL/HISTORIC INVENTORY FORM

615 S VANDEVENTER AV

21.(cont.) History:and significance. Expand box as necessary or add continuation pages.

22. (cont.) Sources of information. Expand box as necessary or add continuation pages.

40. (cont.) Description of environment and outbuilding. Expand box as necessary or add continuation pages.

41. (cont.) Description of primary resource. Expand box as necessary, or add continuation pages.

One-story variegated brick office building has sustained EIFS additions to front façade obscuring original character. Second ell addition at rear. Variegated brick. Windows replaced.





ARCHITECTURAL/HISTORIC INVENTORY FORM

1. Survey no. SLC-AS-047	2. Survey name: Thematic Survey of Midcentury Modern Movement Nonresidential Architecture in St. Louis		
3. County: St. Louis [Independent City]	4. Address: 1235-7 S VANDEVENTER AV		
Alternate address if applicable			
5. City/State: St. Louis [Independent City], M	6. UTM:	or: LAT	7. Township/Range/Section: T: R: S: N/A
8. Historic Name (if known):		9. Present/other name (if known):	
10. Ownership:	11a. Historic Use (if known):	11b. Current Use:	

HISTORICAL DATA

12. Construction date: Major addition/alteration date:	1969	15. Architect:	18. Previously surveyed? <input type="checkbox"/> Cite survey name in box 22 cont. (page 3)
13. Significant date/period:		16. Builder/contractor:	
14. Area(s) of significance:		17. Original or significant owner:	19. On National Register? Cite nomination name in box 22 cont. (page 3)
			20. National Register eligible?
21. History and significance on continuation page. <input type="checkbox"/>		22. Sources of information on continuation page. <input type="checkbox"/>	Historic District Potential? <input type="checkbox"/> Name of Potential District?

ARCHITECTURAL INFORMATION

23. Category of Property:	30. Roof Material:	37. Windows: Type:
24. Vernacular or property type: Industrial/Warehouse	31. Chimney placement:	Panes
25. Architectural style: Modern Movements	32. Structural system:	38. Acreage (rural): Visible from public road? <input type="checkbox"/>
26. Plan Shape:	33. Exterior wall cladding:	39. Changes: (describe in box 41 cont.) <input type="checkbox"/> Addition Date(s): <input type="checkbox"/> Altered Date(s): <input type="checkbox"/> Moved Date(s): <input type="checkbox"/> Other Date(s):
27. Number of Stories:	34. Foundation Material:	Endangered by:
28. No. of bays (1st floor)	35. Basement type:	40. No. outbuildings (describe in box 40 cont.):
29. Roof Type:	36. Front Porch Type:	41. Further description of building features and associated resources on continuation page. <input type="checkbox"/>

OTHER

42. Current Owner/address: DOCHNAL, ELMER F & DOROTHY M	43. Inventory form prepared by (name):	44. Survey date:
9009 KICKAPOO DR. ST LOUIS MO 63123	Additional Information/revisions by:	45. Date of revisions:
FOR SHPO USE:		Survey Category: <input type="checkbox"/> RLS <input type="checkbox"/> ILS <input type="checkbox"/> Significant Properties List

Date entered in inventory:	Level of survey: <input type="checkbox"/> reconnaissance <input type="checkbox"/> intensive	Additional research? <input type="checkbox"/> yes <input type="checkbox"/> no
National Register Status: <input type="checkbox"/> listed <input type="checkbox"/> in listed district	Other:	
Name:		
<input type="checkbox"/> pending listing <input type="checkbox"/> not eligible <input type="checkbox"/> eligible(district) <input type="checkbox"/> eligible (individually) <input type="checkbox"/> not determined		



ARCHITECTURAL/HISTORIC INVENTORY FORM

1235-7 S VANDEVENTER AV

LOCATION MAP (include north arrow):

SITE MAP/PLAN (include north arrow):

Insert photograph of primary structure on property:

Photo 1:

Photo 2:

Description:

Description:

Date:

CD No.:

Image No.

Date:

CD No.:

Image No.

Photographer:

Main Photo: Images2012\CompleteSurveyPhotos\VandeventerS1235.JPG



ARCHITECTURAL/HISTORIC INVENTORY FORM

1235-7 S VANDEVENTER AV

21.(cont.) History:and significance. Expand box as necessary or add continuation pages.

22. (cont.) Sources of information. Expand box as necessary or add continuation pages.

40. (cont.) Description of environment and outbuilding. Expand box as necessary or add continuation pages.

41. (cont.) Description of primary resource. Expand box as necessary, or add continuation pages.

Concrete block warehouse/garage. Symetrically placed stones set into front façade.





ARCHITECTURAL/HISTORIC INVENTORY FORM

1. Survey no. SLC-AS-047	2. Survey name: Thematic Survey of Midcentury Modern Movement Nonresidential Architecture in St. Louis		
3. County: St. Louis [Independent City]	4. Address: 1238-44 S VANDEVENTER AV		
Alternate address if applicable			
5. City/State: St. Louis [Independent City], M	6. UTM:	or: LAT	7. Township/Range/Section: T: R: S: N/A
8. Historic Name (if known):		9. Present/other name (if known):	
10. Ownership:	11a. Historic Use (if known):	11b. Current Use:	

HISTORICAL DATA

12. Construction date: Major addition/alteration date:	1960	15. Architect:	18. Previously surveyed? <input type="checkbox"/> Cite survey name in box 22 cont. (page 3)
13. Significant date/period:		16. Builder/contractor:	
14. Area(s) of significance:		17. Original or significant owner:	19. On National Register? Cite nomination name in box 22 cont. (page 3)
			20. National Register eligible?
21. History and significance on continuation page. <input type="checkbox"/>		22. Sources of information on continuation page. <input type="checkbox"/>	Historic District Potential? <input type="checkbox"/> Name of Potential District?

ARCHITECTURAL INFORMATION

23. Category of Property:	30. Roof Material:	37. Windows: Type:
24. Vernacular or property type: Industrial/Warehouse	31. Chimney placement:	Panes
25. Architectural style: Modern Movements	32. Structural system:	38. Acreage (rural): Visible from public road? <input type="checkbox"/>
26. Plan Shape:	33. Exterior wall cladding:	39. Changes: (describe in box 41 cont.) <input type="checkbox"/> Addition Date(s): <input type="checkbox"/> Altered Date(s): <input type="checkbox"/> Moved Date(s): <input type="checkbox"/> Other Date(s):
27. Number of Stories:	34. Foundation Material:	Endangered by:
28. No. of bays (1st floor)	35. Basement type:	40. No. outbuildings (describe in box 40 cont.):
29. Roof Type:	36. Front Porch Type:	41. Further description of building features and associated resources on continuation page. <input type="checkbox"/>

OTHER

42. Current Owner/address: HMD REAL ESTATE LLC C/O GRIDIRON CAPITAL LLC 220 ELM ST NEW CANAAN CT 068405322	43. Inventory form prepared by (name): Additional Information/revisions by:	44. Survey date: 45. Date of revisions: Survey Category: <input type="checkbox"/> RLS <input type="checkbox"/> ILS <input type="checkbox"/> Significant Properties List
--	--	--

FOR SHPO USE:

Date entered in inventory:	Level of survey: <input type="checkbox"/> reconnaissance <input type="checkbox"/> intensive	Additional research? <input type="checkbox"/> yes <input type="checkbox"/> no
National Register Status: <input type="checkbox"/> listed <input type="checkbox"/> in listed district	Other:	
Name:		
<input type="checkbox"/> pending listing <input type="checkbox"/> not eligible <input type="checkbox"/> eligible(district) <input type="checkbox"/> eligible (individually) <input type="checkbox"/> not determined		



MISSOURI DEPARTMENT OF NATURAL RESOURCES
STATE HISTORIC PRESERVATION OFFICE, P.O. Box 176, Jefferson City, MO 65102

ARCHITECTURAL/HISTORIC INVENTORY FORM

1238-44 S VANDEVENTER AV

LOCATION MAP (include north arrow):

SITE MAP/PLAN (include north arrow):

Insert photograph of primary structure on property:

Photo 1:

Photo 2:

Description:

Description:

Date:

CD No.:

Image No.

Date:

CD No.:

Image No.

Photographer:

Main Photo: Images2012\CompleteSurveyPhotos\VandeventerS1238.JPG



ARCHITECTURAL/HISTORIC INVENTORY FORM

1238-44 S VANDEVENTER AV

21.(cont.) History:and significance. Expand box as necessary or add continuation pages.

22. (cont.) Sources of information. Expand box as necessary or add continuation pages.

40. (cont.) Description of environment and outbuilding. Expand box as necessary or add continuation pages.

41. (cont.) Description of primary resource. Expand box as necessary, or add continuation pages.

concrete block warehouse





ARCHITECTURAL/HISTORIC INVENTORY FORM

1. Survey no. SLC-AS-047		2. Survey name: Thematic Survey of Midcentury Modern Movement Nonresidential Architecture in St. Louis	
3. County: St. Louis [Independent City]		4. Address: 1246-50 S VANDEVENTER AV	
Alternate address if applicable			
5. City/State: St. Louis [Independent City], M		6. UTM: or: LAT LONG:	7. Township/Range/Section: T: R: S: N/A
8. Historic Name (if known):		9. Present/other name (if known):	
10. Ownership:	11a. Historic Use (if known):	11b. Current Use:	

HISTORICAL DATA

12. Construction date: Major addition/alteration date:	1953	15. Architect:	18. Previously surveyed? <input type="checkbox"/> Cite survey name in box 22 cont. (page 3)
13. Significant date/period:		16. Builder/contractor:	19. On National Register? Cite nomination name in box 22 cont. (page 3)
14. Area(s) of significance:		17. Original or significant owner:	20. National Register eligible?
21. History and significance on continuation page. <input type="checkbox"/>		22. Sources of information on continuation page. <input type="checkbox"/>	Historic District Potential? <input type="checkbox"/> Name of Potential District?

ARCHITECTURAL INFORMATION

23. Category of Property:	30. Roof Material:	37. Windows: Type:
24. Vernacular or property type: Industrial/Warehouse	31. Chimney placement:	Panes
25. Architectural style: Modern Movements	32. Structural system:	38. Acreage (rural): Visible from public road? <input type="checkbox"/>
26. Plan Shape:	33. Exterior wall cladding:	39. Changes: (describe in box 41 cont.) <input type="checkbox"/> Addition Date(s): <input type="checkbox"/> Altered Date(s): <input type="checkbox"/> Moved Date(s): <input type="checkbox"/> Other Date(s):
27. Number of Stories:	34. Foundation Material:	Endangered by:
28. No. of bays (1st floor)	35. Basement type:	40. No. outbuildings (describe in box 40 cont.):
29. Roof Type:	36. Front Porch Type:	41. Further description of building features and associated resources on continuation page. <input type="checkbox"/>

OTHER

42. Current Owner/address: HMD REAL ESTATE LLC C/O GRIDIRON CAPITAL LLC 220 ELM ST NEW CANAAN CT 368405322	43. Inventory form prepared by (name): Additional Information/revisions by:	44. Survey date: 45. Date of revisions: Survey Category: <input type="checkbox"/> RLS <input type="checkbox"/> ILS <input type="checkbox"/> Significant Properties List
--	--	--

FOR SHPO USE:

Date entered in inventory:	Level of survey: <input type="checkbox"/> reconnaissance <input type="checkbox"/> intensive	Additional research? <input type="checkbox"/> yes <input type="checkbox"/> no
National Register Status: <input type="checkbox"/> listed <input type="checkbox"/> in listed district	Other:	
Name:		
<input type="checkbox"/> pending listing <input type="checkbox"/> not eligible <input type="checkbox"/> eligible(district) <input type="checkbox"/> eligible (individually) <input type="checkbox"/> not determined		



MISSOURI DEPARTMENT OF NATURAL RESOURCES
STATE HISTORIC PRESERVATION OFFICE, P.O. Box 176, Jefferson City, MO 65102

ARCHITECTURAL/HISTORIC INVENTORY FORM

1246-50 S VANDEVENTER AV

LOCATION MAP (include north arrow):

SITE MAP/PLAN (include north arrow):

Insert photograph of primary structure on property:

Photo 1:

Photo 2:

Description:

Description:

Date:

CD No.:

Image No.

Date:

CD No.:

Image No.

Photographer:

Main Photo: Images2012\CompleteSurveyPhotos\VandeventerS1246.JPG



ARCHITECTURAL/HISTORIC INVENTORY FORM

1246-50 S VANDEVENTER AV

21.(cont.) History:and significance. Expand box as necessary or add continuation pages.

22. (cont.) Sources of information. Expand box as necessary or add continuation pages.

40. (cont.) Description of environment and outbuilding. Expand box as necessary or add continuation pages.

41. (cont.) Description of primary resource. Expand box as necessary, or add continuation pages.

Concrete block warehouse



NEX-TECH
AEROSPACE

1252 South Vandeventer Avenue

SHIPPING & RECEIVING
IN REAR

VANDEVENTER



ARCHITECTURAL/HISTORIC INVENTORY FORM

1. Survey no. SLC-AS-047	2. Survey name: Thematic Survey of Midcentury Modern Movement Nonresidential Architecture in St. Louis		
3. County: St. Louis [Independent City]	4. Address: 1415 S VANDEVENTER AV		
Alternate address if applicable			
5. City/State: St. Louis [Independent City], M	6. UTM:	or: LAT	7. Township/Range/Section: T: R: S: N/A
8. Historic Name (if known):		9. Present/other name (if known):	
10. Ownership:	11a. Historic Use (if known):	11b. Current Use:	

HISTORICAL DATA

12. Construction date: Major addition/alteration date:	1956	15. Architect:	18. Previously surveyed? <input type="checkbox"/> Cite survey name in box 22 cont. (page 3)
13. Significant date/period:		16. Builder/contractor:	19. On National Register? Cite nomination name in box 22 cont. (page 3)
14. Area(s) of significance:		17. Original or significant owner:	20. National Register eligible?
21. History and significance on continuation page. <input type="checkbox"/>		22. Sources of information on continuation page. <input type="checkbox"/>	Historic District Potential? <input type="checkbox"/> Name of Potential District?

ARCHITECTURAL INFORMATION

23. Category of Property:	30. Roof Material:	37. Windows: Type:
24. Vernacular or property type: Gas Station	31. Chimney placement:	Panes
25. Architectural style: Modern Movements	32. Structural system:	38. Acreage (rural): Visible from public road? <input type="checkbox"/>
26. Plan Shape:	33. Exterior wall cladding:	39. Changes: (describe in box 41 cont.) <input type="checkbox"/> Addition Date(s): <input type="checkbox"/> Altered Date(s): <input type="checkbox"/> Moved Date(s): <input type="checkbox"/> Other Date(s):
27. Number of Stories:	34. Foundation Material:	Endangered by:
28. No. of bays (1st floor)	35. Basement type:	40. No. outbuildings (describe in box 40 cont.):
29. Roof Type:	36. Front Porch Type:	41. Further description of building features and associated resources on continuation page. <input type="checkbox"/>

OTHER

42. Current Owner/address: KELLIS GROUP LLC	43. Inventory form prepared by (name):	44. Survey date:
1119 41ST NW #214	Additional Information/revisions by:	45. Date of revisions:
ROCHESTER MN 55901		Survey Category: <input type="checkbox"/> RLS <input type="checkbox"/> ILS <input type="checkbox"/> Significant Properties List

FOR SHPO USE:

Date entered in inventory:	Level of survey: <input type="checkbox"/> reconnaissance <input type="checkbox"/> intensive	Additional research? <input type="checkbox"/> yes <input type="checkbox"/> no
National Register Status: <input type="checkbox"/> listed <input type="checkbox"/> in listed district	Other:	
Name:		
<input type="checkbox"/> pending listing <input type="checkbox"/> not eligible <input type="checkbox"/> eligible(district) <input type="checkbox"/> eligible (individually) <input type="checkbox"/> not determined		



ARCHITECTURAL/HISTORIC INVENTORY FORM

1415 S VANDEVENTER AV

LOCATION MAP (include north arrow):

SITE MAP/PLAN (include north arrow):

Insert photograph of primary structure on property:

Photo 1:

Photo 2:

Description:

Description:

Date: CD No.: Image No.

Date: CD No.: Image No.

Photographer:

Main Photo: Images2012\CompleteSurveyPhotos\VandeventerS1415.JPG



ARCHITECTURAL/HISTORIC INVENTORY FORM

1415 S VANDEVENTER AV

21.(cont.) History:and significance. Expand box as necessary or add continuation pages.

22. (cont.) Sources of information. Expand box as necessary or add continuation pages.

40. (cont.) Description of environment and outbuilding. Expand box as necessary or add continuation pages.

41. (cont.) Description of primary resource. Expand box as necessary, or add continuation pages.

brick and concrete block construction. Business closed.





ARCHITECTURAL/HISTORIC INVENTORY FORM

1. Survey no. SLC-AS-047	2. Survey name: Thematic Survey of Midcentury Modern Movement Nonresidential Architecture in St. Louis		
3. County: St. Louis [Independent City]	4. Address: 1425 S VANDEVENTER AV		
Alternate address if applicable			
5. City/State: St. Louis [Independent City], M	6. UTM:	or: LAT	7. Township/Range/Section: T: R: S: N/A
8. Historic Name (if known):		9. Present/other name (if known):	
10. Ownership:		11a. Historic Use (if known):	11b. Current Use:

HISTORICAL DATA

12. Construction date: Major addition/alteration date:	1968	15. Architect:	18. Previously surveyed? <input type="checkbox"/> Cite survey name in box 22 cont. (page 3)
13. Significant date/period:		16. Builder/contractor:	19. On National Register? Cite nomination name in box 22 cont. (page 3)
14. Area(s) of significance:		17. Original or significant owner:	20. National Register eligible?
21. History and significance on continuation page. <input type="checkbox"/>		22. Sources of information on continuation page. <input type="checkbox"/>	Historic District Potential? <input type="checkbox"/> Name of Potential District?

ARCHITECTURAL INFORMATION

23. Category of Property:	30. Roof Material:	37. Windows: Type:
24. Vernacular or property type: Industrial/Warehouse	31. Chimney placement:	Panes
25. Architectural style: Modern Movements	32. Structural system:	38. Acreage (rural): Visible from public road? <input type="checkbox"/>
26. Plan Shape:	33. Exterior wall cladding:	39. Changes: (describe in box 41 cont.) <input type="checkbox"/> Addition Date(s): <input type="checkbox"/> Altered Date(s): <input type="checkbox"/> Moved Date(s): <input type="checkbox"/> Other Date(s):
27. Number of Stories:	34. Foundation Material:	Endangered by:
28. No. of bays (1st floor)	35. Basement type:	40. No. outbuildings (describe in box 40 cont.):
29. Roof Type:	36. Front Porch Type:	41. Further description of building features and associated resources on continuation page. <input type="checkbox"/>

OTHER

42. Current Owner/address: WIEGERS, JEROME F & JUDITH A	43. Inventory form prepared by (name):	44. Survey date:
4 BIERTZ DR ST LOUIS MO 63137	Additional Information/revisions by:	45. Date of revisions:
FOR SHPO USE:		Survey Category: <input type="checkbox"/> RLS <input type="checkbox"/> ILS <input type="checkbox"/> Significant Properties List

Date entered in inventory:	Level of survey: <input type="checkbox"/> reconnaissance <input type="checkbox"/> intensive	Additional research? <input type="checkbox"/> yes <input type="checkbox"/> no
National Register Status: <input type="checkbox"/> listed <input type="checkbox"/> in listed district	Other:	
Name:		
<input type="checkbox"/> pending listing <input type="checkbox"/> not eligible <input type="checkbox"/> eligible(district) <input type="checkbox"/> eligible (individually) <input type="checkbox"/> not determined		



ARCHITECTURAL/HISTORIC INVENTORY FORM

1425 S VANDEVENTER AV

LOCATION MAP (include north arrow):

SITE MAP/PLAN (include north arrow):

Insert photograph of primary structure on property:

Photo 1:

Photo 2:

Description:

Description:

Date:

CD No.:

Image No.

Date:

CD No.:

Image No.

Photographer:

Main Photo: Images2012\CompleteSurveyPhotos\VandeventerS1425.JPG



ARCHITECTURAL/HISTORIC INVENTORY FORM

1425 S VANDEVENTER AV

21.(cont.) History:and significance. Expand box as necessary or add continuation pages.

22. (cont.) Sources of information. Expand box as necessary or add continuation pages.

40. (cont.) Description of environment and outbuilding. Expand box as necessary or add continuation pages.

41. (cont.) Description of primary resource. Expand box as necessary, or add continuation pages.

Concrete block construction. Front façade has a simple decorative pattern.





ARCHITECTURAL/HISTORIC INVENTORY FORM

1. Survey no. SLC-AS-047	2. Survey name: Thematic Survey of Midcentury Modern Movement Nonresidential Architecture in St. Louis		
3. County: St. Louis [Independent City]	4. Address: 1429 S VANDEVENTER AV		
Alternate address if applicable			
5. City/State: St. Louis [Independent City], M	6. UTM:	or: LAT	7. Township/Range/Section: T: R: S: N/A
8. Historic Name (if known):		9. Present/other name (if known):	
10. Ownership:	11a. Historic Use (if known):	11b. Current Use:	

HISTORICAL DATA

12. Construction date: Major addition/alteration date:	1961	15. Architect:	18. Previously surveyed? <input type="checkbox"/> Cite survey name in box 22 cont. (page 3)
13. Significant date/period:		16. Builder/contractor:	
14. Area(s) of significance:		17. Original or significant owner:	19. On National Register? Cite nomination name in box 22 cont. (page 3)
			20. National Register eligible?
21. History and significance on continuation page. <input type="checkbox"/>		22. Sources of information on continuation page. <input type="checkbox"/>	Historic District Potential? <input type="checkbox"/> Name of Potential District?

ARCHITECTURAL INFORMATION

23. Category of Property:	30. Roof Material:	37. Windows: Type:
24. Vernacular or property type: Office Building	31. Chimney placement:	Panes
25. Architectural style: Modern Movements	32. Structural system:	38. Acreage (rural): Visible from public road? <input type="checkbox"/>
26. Plan Shape:	33. Exterior wall cladding:	39. Changes: (describe in box 41 cont.) <input type="checkbox"/> Addition Date(s): <input type="checkbox"/> Altered Date(s): <input type="checkbox"/> Moved Date(s): <input type="checkbox"/> Other Date(s):
27. Number of Stories:	34. Foundation Material:	Endangered by:
28. No. of bays (1st floor)	35. Basement type:	40. No. outbuildings (describe in box 40 cont.):
29. Roof Type:	36. Front Porch Type:	41. Further description of building features and associated resources on continuation page. <input type="checkbox"/>

OTHER

42. Current Owner/address: BRUCE, MICHAEL A	43. Inventory form prepared by (name):	44. Survey date:
5815 FINKMAN ST ST LOUIS MO 63109	Additional Information/revisions by:	45. Date of revisions:
FOR SHPO USE:		Survey Category: <input type="checkbox"/> RLS <input type="checkbox"/> ILS <input type="checkbox"/> Significant Properties List

Date entered in inventory:	Level of survey: <input type="checkbox"/> reconnaissance <input type="checkbox"/> intensive	Additional research? <input type="checkbox"/> yes <input type="checkbox"/> no
National Register Status: <input type="checkbox"/> listed <input type="checkbox"/> in listed district	Other:	
Name:		
<input type="checkbox"/> pending listing <input type="checkbox"/> not eligible <input type="checkbox"/> eligible(district) <input type="checkbox"/> eligible (individually) <input type="checkbox"/> not determined		



ARCHITECTURAL/HISTORIC INVENTORY FORM

1429 S VANDEVENTER AV

LOCATION MAP (include north arrow):

SITE MAP/PLAN (include north arrow):

Insert photograph of primary structure on property:

Photo 1:

Photo 2:

Description:

Description:

Date:

CD No.:

Image No.

Date:

CD No.:

Image No.

Photographer:

Main Photo: Images2012\CompleteSurveyPhotos\VandeventerS1429.JPG



ARCHITECTURAL/HISTORIC INVENTORY FORM

1429 S VANDEVENTER AV

21.(cont.) History:and significance. Expand box as necessary or add continuation pages.

22. (cont.) Sources of information. Expand box as necessary or add continuation pages.

40. (cont.) Description of environment and outbuilding. Expand box as necessary or add continuation pages.

41. (cont.) Description of primary resource. Expand box as necessary, or add continuation pages.

non-descript brick office.





ARCHITECTURAL/HISTORIC INVENTORY FORM

1. Survey no. SLC-AS-047	2. Survey name: Thematic Survey of Midcentury Modern Movement Nonresidential Architecture in St. Louis		
3. County: St. Louis [Independent City]	4. Address: 1457 S VANDEVENTER AV		
Alternate address if applicable			
5. City/State: St. Louis [Independent City], M	6. UTM:	or: LAT	7. Township/Range/Section: T: R: S: N/A
8. Historic Name (if known):		9. Present/other name (if known):	
10. Ownership:	11a. Historic Use (if known):	11b. Current Use:	

HISTORICAL DATA

12. Construction date: Major addition/alteration date:	1956	15. Architect:	18. Previously surveyed? <input type="checkbox"/> Cite survey name in box 22 cont. (page 3)
13. Significant date/period:		16. Builder/contractor:	
14. Area(s) of significance:		17. Original or significant owner:	19. On National Register? Cite nomination name in box 22 cont. (page 3)
21. History and significance on continuation page. <input type="checkbox"/>		22. Sources of information on continuation page. <input type="checkbox"/>	20. National Register eligible? Historic District Potential? <input type="checkbox"/> Name of Potential District?

ARCHITECTURAL INFORMATION

23. Category of Property:	30. Roof Material:	37. Windows: Type:
24. Vernacular or property type: Gas Station	31. Chimney placement:	Panes
25. Architectural style: Modern Movements	32. Structural system:	38. Acreage (rural): Visible from public road? <input type="checkbox"/>
26. Plan Shape:	33. Exterior wall cladding:	39. Changes: (describe in box 41 cont.) <input type="checkbox"/> Addition Date(s) <input type="checkbox"/> Altered Date(s) <input type="checkbox"/> Moved Date(s) <input type="checkbox"/> Other Date(s)
27. Number of Stories:	34. Foundation Material:	Endangered by:
28. No. of bays (1st floor)	35. Basement type:	40. No. outbuildings (describe in box 40 cont.):
29. Roof Type:	36. Front Porch Type:	41. Further description of building features and associated resources on continuation page. <input type="checkbox"/>

OTHER

42. Current Owner/address: BANSKTER, MARK	43. Inventory form prepared by (name):	44. Survey date:
1457 S VANDEVENTER ST LOUIS MO 63110	Additional Information/revisions by:	45. Date of revisions:
FOR SHPO USE:		Survey Category: <input type="checkbox"/> RLS <input type="checkbox"/> ILS <input type="checkbox"/> Significant Properties List

Date entered in inventory:	Level of survey: <input type="checkbox"/> reconnaissance <input type="checkbox"/> intensive	Additional research? <input type="checkbox"/> yes <input type="checkbox"/> no
National Register Status: <input type="checkbox"/> listed <input type="checkbox"/> in listed district	Other:	
Name:		
<input type="checkbox"/> pending listing <input type="checkbox"/> not eligible <input type="checkbox"/> eligible(district) <input type="checkbox"/> eligible (individually) <input type="checkbox"/> not determined		



ARCHITECTURAL/HISTORIC INVENTORY FORM

1457 S VANDEVENTER AV

LOCATION MAP (include north arrow):

SITE MAP/PLAN (include north arrow):

Insert photograph of primary structure on property:

Photo 1:

Photo 2:

Description:

Description:

Date:

CD No.:

Image No.

Date:

CD No.:

Image No.

Photographer:

Main Photo: Images2012\CompleteSurveyPhotos\VandeventerS1457.JPG



ARCHITECTURAL/HISTORIC INVENTORY FORM

1457 S VANDEVENTER AV

21.(cont.) History:and significance. Expand box as necessary or add continuation pages.

22. (cont.) Sources of information. Expand box as necessary or add continuation pages.

40. (cont.) Description of environment and outbuilding. Expand box as necessary or add continuation pages.

41. (cont.) Description of primary resource. Expand box as necessary, or add continuation pages.

American Automotive Sales. Concrete block constuction. 2-bay auto garage.

AMERICAN AUTOMOTIVE SALES & SERVICE

371-7810

DETAILING

BRAKES

TUNE-UPS

1457

EMISSIONS TEST HERE



Stop Before
Entering Traffic
Head On Collision
Believed to Have
Resulted in
Fatality



ARCHITECTURAL/HISTORIC INVENTORY FORM

1. Survey no. SLC-AS-047	2. Survey name: Thematic Survey of Midcentury Modern Movement Nonresidential Architecture in St. Louis		
3. County: St. Louis [Independent City]	4. Address: 1463 S VANDEVENTER AV		
Alternate address if applicable			
5. City/State: St. Louis [Independent City], M	6. UTM:	or: LAT	7. Township/Range/Section: T: R: S: N/A
8. Historic Name (if known):		9. Present/other name (if known):	
10. Ownership:	11a. Historic Use (if known):	11b. Current Use:	

HISTORICAL DATA

12. Construction date: Major addition/alteration date:	1951	15. Architect:	18. Previously surveyed? <input type="checkbox"/> Cite survey name in box 22 cont. (page 3)
13. Significant date/period:		16. Builder/contractor:	19. On National Register? Cite nomination name in box 22 cont. (page 3)
14. Area(s) of significance:		17. Original or significant owner:	20. National Register eligible?
21. History and significance on continuation page. <input type="checkbox"/>		22. Sources of information on continuation page. <input type="checkbox"/>	Historic District Potential? <input type="checkbox"/> Name of Potential District?

ARCHITECTURAL INFORMATION

23. Category of Property:	30. Roof Material:	37. Windows: Type:
24. Vernacular or property type: Industrial/Warehouse	31. Chimney placement:	Panes
25. Architectural style: Modern Movements	32. Structural system:	38. Acreage (rural): Visible from public road? <input type="checkbox"/>
26. Plan Shape:	33. Exterior wall cladding:	39. Changes: (describe in box 41 cont.) <input type="checkbox"/> Addition Date(s): <input type="checkbox"/> Altered Date(s): <input type="checkbox"/> Moved Date(s): <input type="checkbox"/> Other Date(s):
27. Number of Stories:	34. Foundation Material:	Endangered by:
28. No. of bays (1st floor)	35. Basement type:	40. No. outbuildings (describe in box 40 cont.):
29. Roof Type:	36. Front Porch Type:	41. Further description of building features and associated resources on continuation page. <input type="checkbox"/>

OTHER

42. Current Owner/address: DOCUMENT IMAGING SYSTEMS OF ST INC 1463 S VANDEVENTER AVE ST LOUIS MO 63110	43. Inventory form prepared by (name): Additional Information/revisions by:	44. Survey date: 45. Date of revisions: Survey Category: <input type="checkbox"/> RLS <input type="checkbox"/> ILS <input type="checkbox"/> Significant Properties List
---	--	--

FOR SHPO USE:

Date entered in inventory:	Level of survey: <input type="checkbox"/> reconnaissance <input type="checkbox"/> intensive	Additional research? <input type="checkbox"/> yes <input type="checkbox"/> no
National Register Status: <input type="checkbox"/> listed <input type="checkbox"/> in listed district	Other:	
Name:		
<input type="checkbox"/> pending listing <input type="checkbox"/> not eligible <input type="checkbox"/> eligible(district) <input type="checkbox"/> eligible (individually) <input type="checkbox"/> not determined		



ARCHITECTURAL/HISTORIC INVENTORY FORM

1463 S VANDEVENTER AV

LOCATION MAP (include north arrow):

SITE MAP/PLAN (include north arrow):

Insert photograph of primary structure on property:

Photo 1:

Photo 2:

Description:

Description:

Date:

CD No.:

Image No.

Date:

CD No.:

Image No.

Photographer:

Main Photo: Images2012\CompleteSurveyPhotos\VandeventerS1463.JPG



ARCHITECTURAL/HISTORIC INVENTORY FORM

1463 S VANDEVENTER AV

21.(cont.) History:and significance. Expand box as necessary or add continuation pages.

22. (cont.) Sources of information. Expand box as necessary or add continuation pages.

40. (cont.) Description of environment and outbuilding. Expand box as necessary or add continuation pages.

41. (cont.) Description of primary resource. Expand box as necessary, or add continuation pages.

Concrete block construction. Loading bay. Non-descript. D.I.S.



DiS
1463

SALES & SERVICE

1457



ARCHITECTURAL/HISTORIC INVENTORY FORM

1. Survey no. SLC-AS-047		2. Survey name: Thematic Survey of Midcentury Modern Movement Nonresidential Architecture in St. Louis	
3. County: St. Louis [Independent City]		4. Address: 1520 S VANDEVENTER AV	
Alternate address if applicable			
5. City/State: St. Louis [Independent City], M		6. UTM: LAT LONG:	7. Township/Range/Section: T: R: S: N/A
8. Historic Name (if known):		9. Present/other name (if known):	
10. Ownership:	11a. Historic Use (if known):	11b. Current Use:	

HISTORICAL DATA

12. Construction date: Major addition/alteration date:	1950	15. Architect:	18. Previously surveyed? <input type="checkbox"/> Cite survey name in box 22 cont. (page 3)
13. Significant date/period:		16. Builder/contractor:	19. On National Register? Cite nomination name in box 22 cont. (page 3)
14. Area(s) of significance:		17. Original or significant owner:	20. National Register eligible?
21. History and significance on continuation page. <input type="checkbox"/>		22. Sources of information on continuation page. <input type="checkbox"/>	Historic District Potential? <input type="checkbox"/> Name of Potential District?

ARCHITECTURAL INFORMATION

23. Category of Property:	30. Roof Material:	37. Windows: Type:
24. Vernacular or property type: Other-Note in Comments	31. Chimney placement:	Panes
25. Architectural style: Modern Movements	32. Structural system:	38. Acreage (rural): Visible from public road? <input type="checkbox"/>
26. Plan Shape:	33. Exterior wall cladding:	39. Changes: (describe in box 41 cont.) <input type="checkbox"/> Addition Date(s) <input type="checkbox"/> Altered Date(s) <input type="checkbox"/> Moved Date(s) <input type="checkbox"/> Other Date(s)
27. Number of Stories:	34. Foundation Material:	Endangered by:
28. No. of bays (1st floor)	35. Basement type:	40. No. outbuildings (describe in box 40 cont.):
29. Roof Type:	36. Front Porch Type:	41. Further description of building features and associated resources on continuation page. <input type="checkbox"/>

OTHER

42. Current Owner/address: WHITMORE, EARL D & SHIRLEY M TRS	43. Inventory form prepared by (name):	44. Survey date:
729 SUNNYVIEW CIR ELDON MO 650262144	Additional Information/revisions by:	45. Date of revisions:
Survey Category: <input type="checkbox"/> RLS <input type="checkbox"/> ILS <input type="checkbox"/> Significant Properties List		

FOR SHPO USE:

Date entered in inventory:	Level of survey: <input type="checkbox"/> reconnaissance <input type="checkbox"/> intensive	Additional research? <input type="checkbox"/> yes <input type="checkbox"/> no
National Register Status: <input type="checkbox"/> listed <input type="checkbox"/> in listed district	Other:	
Name:		
<input type="checkbox"/> pending listing <input type="checkbox"/> not eligible <input type="checkbox"/> eligible(district) <input type="checkbox"/> eligible (individually) <input type="checkbox"/> not determined		



ARCHITECTURAL/HISTORIC INVENTORY FORM

1520 S VANDEVENTER AV

LOCATION MAP (include north arrow):

SITE MAP/PLAN (include north arrow):

Insert photograph of primary structure on property:

Photo 1:

Photo 2:

Description:

Description:

Date:

CD No.:

Image No.

Date:

CD No.:

Image No.

Photographer:

Main Photo: Images2012\CompleteSurveyPhotos\VandeventerS1520.JPG



ARCHITECTURAL/HISTORIC INVENTORY FORM

1520 S VANDEVENTER AV

21.(cont.) History:and significance. Expand box as necessary or add continuation pages.

22. (cont.) Sources of information. Expand box as necessary or add continuation pages.

40. (cont.) Description of environment and outbuilding. Expand box as necessary or add continuation pages.

41. (cont.) Description of primary resource. Expand box as necessary, or add continuation pages.

concrete block auto garage





ARCHITECTURAL/HISTORIC INVENTORY FORM

1. Survey no. SLC-AS-047	2. Survey name: Thematic Survey of Modern Movement Architecture in St. Louis		
3. County: St. Louis [Independent City]	4. Address: 1524 S VANDEVENTER AV		
Alternate address if applicable			
5. City/State: St. Louis [Independent City], M	6. UTM:	or: LAT	7. Township/Range/Section: T: R: S: N/A
8. Historic Name (if known):		9. Present/other name (if known):	
10. Ownership:	11a. Historic Use (if known):	11b. Current Use:	

HISTORICAL DATA

12. Construction date: Major addition/alteration date:	1959	15. Architect:	18. Previously surveyed? <input type="checkbox"/> Cite survey name in box 22 cont. (page 3)
13. Significant date/period:		16. Builder/contractor:	
14. Area(s) of significance:		17. Original or significant owner:	19. On National Register? Cite nomination name in box 22 cont. (page 3)
			20. National Register eligible?
21. History and significance on continuation page. <input type="checkbox"/>		22. Sources of information on continuation page. <input type="checkbox"/>	Historic District Potential? <input type="checkbox"/> Name of Potential District?

ARCHITECTURAL INFORMATION

23. Category of Property:	30. Roof Material:	37. Windows: Type:
24. Vernacular or property type: Industrial/Warehouse	31. Chimney placement:	Panes
25. Architectural style: Modern Movements	32. Structural system:	38. Acreage (rural): Visible from public road? <input type="checkbox"/>
26. Plan Shape:	33. Exterior wall cladding:	39. Changes: (describe in box 41 cont.) <input type="checkbox"/> Addition Date(s): <input type="checkbox"/> Altered Date(s): <input type="checkbox"/> Moved Date(s): <input type="checkbox"/> Other Date(s):
27. Number of Stories:	34. Foundation Material:	Endangered by:
28. No. of bays (1st floor)	35. Basement type:	40. No. outbuildings (describe in box 40 cont.):
29. Roof Type:	36. Front Porch Type:	41. Further description of building features and associated resources on continuation page. <input type="checkbox"/>

OTHER

42. Current Owner/address: KASCO CORP	43. Inventory form prepared by (name):	44. Survey date:
1569 TOWER GROVE ST LOUIS MO 63110	Additional Information/revisions by:	45. Date of revisions:
FOR SHPO USE:		Survey Category: <input type="checkbox"/> RLS <input type="checkbox"/> ILS <input type="checkbox"/> Significant Properties List

Date entered in inventory:	Level of survey: <input type="checkbox"/> reconnaissance <input type="checkbox"/> intensive	Additional research? <input type="checkbox"/> yes <input type="checkbox"/> no
National Register Status: <input type="checkbox"/> listed <input type="checkbox"/> in listed district	Other:	
Name:		
<input type="checkbox"/> pending listing <input type="checkbox"/> not eligible <input type="checkbox"/> eligible(district) <input type="checkbox"/> eligible (individually) <input type="checkbox"/> not determined		



ARCHITECTURAL/HISTORIC INVENTORY FORM

1524 S VANDEVENTER AV

LOCATION MAP (include north arrow):

SITE MAP/PLAN (include north arrow):

Insert photograph of primary structure on property:

Photo 1:

Photo 2:

Description:

Description:

Date:

CD No.:

Image No.

Date:

CD No.:

Image No.

Photographer:

Main Photo: Images2012\CompleteSurveyPhotos\VandeventerN1524.JPG



ARCHITECTURAL/HISTORIC INVENTORY FORM

1524 S VANDEVENTER AV

21.(cont.) History:and significance. Expand box as necessary or add continuation pages.

22. (cont.) Sources of information. Expand box as necessary or add continuation pages.

40. (cont.) Description of environment and outbuilding. Expand box as necessary or add continuation pages.

41. (cont.) Description of primary resource. Expand box as necessary, or add continuation pages.

metal warehouse/garage



704130

United States

NET WEIGHT





ARCHITECTURAL/HISTORIC INVENTORY FORM

1. Survey no. SLC-AS-047	2. Survey name: Thematic Survey of Modern Movement Architecture in St. Louis		
3. County: St. Louis [Independent City]	4. Address: 1525-601 S VANDEVENTER AV		
Alternate address if applicable			
5. City/State: St. Louis [Independent City], M	6. UTM:	or: LAT	7. Township/Range/Section: T: R: S: N/A
8. Historic Name (if known):		9. Present/other name (if known):	
10. Ownership:		11a. Historic Use (if known):	11b. Current Use:

HISTORICAL DATA

12. Construction date: Major addition/alteration date:	1967 1946	15. Architect:	18. Previously surveyed? <input type="checkbox"/> Cite survey name in box 22 cont. (page 3)
13. Significant date/period:		16. Builder/contractor:	19. On National Register? Cite nomination name in box 22 cont. (page 3)
14. Area(s) of significance:		17. Original or significant owner:	20. National Register eligible?
21. History and significance on continuation page. <input type="checkbox"/>		22. Sources of information on continuation page. <input type="checkbox"/>	Historic District Potential? <input type="checkbox"/> Name of Potential District?

ARCHITECTURAL INFORMATION

23. Category of Property:	30. Roof Material:	37. Windows: Type:
24. Vernacular or property type: Industrial/Warehouse	31. Chimney placement:	Panes
25. Architectural style: Modern Movements	32. Structural system:	38. Acreage (rural): Visible from public road? <input type="checkbox"/>
26. Plan Shape:	33. Exterior wall cladding:	39. Changes: (describe in box 41 cont.) <input type="checkbox"/> Addition Date(s): <input type="checkbox"/> Altered Date(s): <input type="checkbox"/> Moved Date(s): <input type="checkbox"/> Other Date(s):
27. Number of Stories:	34. Foundation Material:	Endangered by:
28. No. of bays (1st floor)	35. Basement type:	40. No. outbuildings (describe in box 40 cont.):
29. Roof Type:	36. Front Porch Type:	41. Further description of building features and associated resources on continuation page. <input type="checkbox"/>

OTHER

42. Current Owner/address: WESTINGHOUSE ELECTRIC CORP RYAN & CO TERRI WHITE 2800 POST OAK BLVD STE 4200 HOUSTON TX 77056	43. Inventory form prepared by (name): Additional Information/revisions by:	44. Survey date: 45. Date of revisions: Survey Category: <input type="checkbox"/> RLS <input type="checkbox"/> ILS <input type="checkbox"/> Significant Properties List
--	--	--

FOR SHPO USE:

Date entered in inventory:	Level of survey: <input type="checkbox"/> reconnaissance <input type="checkbox"/> intensive	Additional research? <input type="checkbox"/> yes <input type="checkbox"/> no
National Register Status: <input type="checkbox"/> listed <input type="checkbox"/> in listed district	Other:	
Name:		
<input type="checkbox"/> pending listing <input type="checkbox"/> not eligible <input type="checkbox"/> eligible(district) <input type="checkbox"/> eligible (individually) <input type="checkbox"/> not determined		



ARCHITECTURAL/HISTORIC INVENTORY FORM

1525-601 S VANDEVENTER AV

LOCATION MAP (include north arrow):

SITE MAP/PLAN (include north arrow):

Insert photograph of primary structure on property:

Photo 1:

Photo 2:

Description:

Description:

Date:

CD No.:

Image No.

Date:

CD No.:

Image No.

Photographer:

Main Photo: Images2012\CompleteSurveyPhotos\VandeventerS1525.JPG



ARCHITECTURAL/HISTORIC INVENTORY FORM

1525-601 S VANDEVENTER AV

21.(cont.) History:and significance. Expand box as necessary or add continuation pages.

22. (cont.) Sources of information. Expand box as necessary or add continuation pages.

40. (cont.) Description of environment and outbuilding. Expand box as necessary or add continuation pages.

41. (cont.) Description of primary resource. Expand box as necessary, or add continuation pages.

Two large metal warehouses.

McREE AVE
SEVENTH AVE





ARCHITECTURAL/HISTORIC INVENTORY FORM

1. Survey no. SLC-AS-047	2. Survey name: Thematic Survey of Midcentury Modern Movement Nonresidential Architecture in St. Louis		
3. County: St. Louis [Independent City]	4. Address: 1544-8 S VANDEVENTER AV		
Alternate address if applicable			
5. City/State: St. Louis [Independent City], M	6. UTM:	or: LAT	7. Township/Range/Section: T: R: S: N/A
8. Historic Name (if known):		9. Present/other name (if known):	
10. Ownership:	11a. Historic Use (if known):	11b. Current Use:	

HISTORICAL DATA

12. Construction date: Major addition/alteration date:	1957	15. Architect:	18. Previously surveyed? <input type="checkbox"/> Cite survey name in box 22 cont. (page 3)
13. Significant date/period:		16. Builder/contractor:	19. On National Register? Cite nomination name in box 22 cont. (page 3)
14. Area(s) of significance:		17. Original or significant owner:	20. National Register eligible?
21. History and significance on continuation page. <input type="checkbox"/>		22. Sources of information on continuation page. <input type="checkbox"/>	Historic District Potential? <input type="checkbox"/> Name of Potential District?

ARCHITECTURAL INFORMATION

23. Category of Property:	30. Roof Material:	37. Windows: Type:
24. Vernacular or property type: Industrial/Warehouse	31. Chimney placement:	Panes
25. Architectural style: Modern Movements	32. Structural system:	38. Acreage (rural): Visible from public road? <input type="checkbox"/>
26. Plan Shape:	33. Exterior wall cladding:	39. Changes: (describe in box 41 cont.) <input type="checkbox"/> Addition Date(s): <input type="checkbox"/> Altered Date(s): <input type="checkbox"/> Moved Date(s): <input type="checkbox"/> Other Date(s):
27. Number of Stories:	34. Foundation Material:	Endangered by:
28. No. of bays (1st floor)	35. Basement type:	40. No. outbuildings (describe in box 40 cont.):
29. Roof Type:	36. Front Porch Type:	41. Further description of building features and associated resources on continuation page. <input type="checkbox"/>

OTHER

42. Current Owner/address: KASCO CORP	43. Inventory form prepared by (name):	44. Survey date:
1569 TOWER GROVE ST LOUIS MO 63110	Additional Information/revisions by:	45. Date of revisions:
FOR SHPO USE:		Survey Category: <input type="checkbox"/> RLS <input type="checkbox"/> ILS <input type="checkbox"/> Significant Properties List

Date entered in inventory:	Level of survey: <input type="checkbox"/> reconnaissance <input type="checkbox"/> intensive	Additional research? <input type="checkbox"/> yes <input type="checkbox"/> no
National Register Status: <input type="checkbox"/> listed <input type="checkbox"/> in listed district	Other:	
Name:		
<input type="checkbox"/> pending listing <input type="checkbox"/> not eligible <input type="checkbox"/> eligible(district) <input type="checkbox"/> eligible (individually) <input type="checkbox"/> not determined		



ARCHITECTURAL/HISTORIC INVENTORY FORM

1544-8 S VANDEVENTER AV

LOCATION MAP (include north arrow):

SITE MAP/PLAN (include north arrow):

Insert photograph of primary structure on property:

Photo 1:

Photo 2:

Description:

Description:

Date:

CD No.:

Image No.

Date:

CD No.:

Image No.

Photographer:

Main Photo: Images2012\CompleteSurveyPhotos\Vandeventers1544.JPG



ARCHITECTURAL/HISTORIC INVENTORY FORM

1544-8 S VANDEVENTER AV

21.(cont.) History:and significance. Expand box as necessary or add continuation pages.

22. (cont.) Sources of information. Expand box as necessary or add continuation pages.

40. (cont.) Description of environment and outbuilding. Expand box as necessary or add continuation pages.

41. (cont.) Description of primary resource. Expand box as necessary, or add continuation pages.

one-story brick office. Simple cast concrete parapet. Attached concrete block warehouse

KASCO
CORPORATION





ARCHITECTURAL/HISTORIC INVENTORY FORM

1. Survey no. SLC-AS-047	2. Survey name: Thematic Survey of Modern Movement Architecture in St. Louis		
3. County: St. Louis [Independent City]	4. Address: 1639-41 S VANDEVENTER AV		
Alternate address if applicable			
5. City/State: St. Louis [Independent City], M	6. UTM:	or: LAT	7. Township/Range/Section: T: R: S: N/A
8. Historic Name (if known):		9. Present/other name (if known):	
10. Ownership:		11a. Historic Use (if known):	11b. Current Use:

HISTORICAL DATA

12. Construction date: Major addition/alteration date:	1966	15. Architect:	18. Previously surveyed? <input type="checkbox"/> Cite survey name in box 22 cont. (page 3)
13. Significant date/period:		16. Builder/contractor:	19. On National Register? Cite nomination name in box 22 cont. (page 3)
14. Area(s) of significance:		17. Original or significant owner:	20. National Register eligible?
21. History and significance on continuation page. <input type="checkbox"/>		22. Sources of information on continuation page. <input type="checkbox"/>	Historic District Potential? <input type="checkbox"/> Name of Potential District?

ARCHITECTURAL INFORMATION

23. Category of Property:	30. Roof Material:	37. Windows: Type:
24. Vernacular or property type: 1-Story Commercial	31. Chimney placement:	Panes
25. Architectural style: Modern Movements	32. Structural system:	38. Acreage (rural): Visible from public road? <input type="checkbox"/>
26. Plan Shape:	33. Exterior wall cladding:	39. Changes: (describe in box 41 cont.) <input type="checkbox"/> Addition Date(s): <input type="checkbox"/> Altered Date(s): <input type="checkbox"/> Moved Date(s): <input type="checkbox"/> Other Date(s):
27. Number of Stories:	34. Foundation Material:	Endangered by:
28. No. of bays (1st floor)	35. Basement type:	40. No. outbuildings (describe in box 40 cont.):
29. Roof Type:	36. Front Porch Type:	41. Further description of building features and associated resources on continuation page. <input type="checkbox"/>

OTHER

42. Current Owner/address: PACECO LLC	43. Inventory form prepared by (name):	44. Survey date:
6539 BANCROFT ST LOUIS MO 63109	Additional Information/revisions by:	45. Date of revisions:
FOR SHPO USE:		Survey Category: <input type="checkbox"/> RLS <input type="checkbox"/> ILS <input type="checkbox"/> Significant Properties List

Date entered in inventory:	Level of survey: <input type="checkbox"/> reconnaissance <input type="checkbox"/> intensive	Additional research? <input type="checkbox"/> yes <input type="checkbox"/> no
National Register Status: <input type="checkbox"/> listed <input type="checkbox"/> in listed district	Other:	
Name:		
<input type="checkbox"/> pending listing <input type="checkbox"/> not eligible <input type="checkbox"/> eligible(district) <input type="checkbox"/> eligible (individually) <input type="checkbox"/> not determined		



ARCHITECTURAL/HISTORIC INVENTORY FORM

1639-41 S VANDEVENTER AV

LOCATION MAP (include north arrow):

SITE MAP/PLAN (include north arrow):

Insert photograph of primary structure on property:

Photo 1:

Photo 2:

Description:

Description:

Date:

CD No.:

Image No.

Date:

CD No.:

Image No.

Photographer:

Main Photo: Images2012\CompleteSurveyPhotos\VandeventerS1639.JPG



ARCHITECTURAL/HISTORIC INVENTORY FORM

1639-41 S VANDEVENTER AV

21.(cont.) History:and significance. Expand box as necessary or add continuation pages.

22. (cont.) Sources of information. Expand box as necessary or add continuation pages.

40. (cont.) Description of environment and outbuilding. Expand box as necessary or add continuation pages.

41. (cont.) Description of primary resource. Expand box as necessary, or add continuation pages.

Concrete block construction, permastone bulkhead, window enclosed with textured concrete block.



HILTI

HILTI

HILTI

1641

EAST

INTERSTATE
44

↑

INTERSTATE
44

→

INDICATED
PARKING
SEE SIGN FOR
HILTI



ARCHITECTURAL/HISTORIC INVENTORY FORM

1. Survey no. SLC-AS-047	2. Survey name: Thematic Survey of Modern Movement Architecture in St. Louis		
3. County: St. Louis [Independent City]	4. Address: 2100-22 S VANDEVENTER AV		
Alternate address if applicable			
5. City/State: St. Louis [Independent City], M	6. UTM:	or: LAT	7. Township/Range/Section: T: R: S: N/A
8. Historic Name (if known):		9. Present/other name (if known):	
10. Ownership:	11a. Historic Use (if known):	11b. Current Use:	

HISTORICAL DATA

12. Construction date: Major addition/alteration date:	1949	15. Architect:	18. Previously surveyed? <input type="checkbox"/> Cite survey name in box 22 cont. (page 3)
13. Significant date/period:		16. Builder/contractor:	
14. Area(s) of significance:		17. Original or significant owner:	19. On National Register? Cite nomination name in box 22 cont. (page 3)
			20. National Register eligible?
21. History and significance on continuation page. <input type="checkbox"/>		22. Sources of information on continuation page. <input type="checkbox"/>	Historic District Potential? <input type="checkbox"/> Name of Potential District?

ARCHITECTURAL INFORMATION

23. Category of Property:	30. Roof Material:	37. Windows: Type:
24. Vernacular or property type: Industrial/Warehouse	31. Chimney placement:	Panes
25. Architectural style: Modern Movements	32. Structural system:	38. Acreage (rural): Visible from public road? <input type="checkbox"/>
26. Plan Shape:	33. Exterior wall cladding:	39. Changes: (describe in box 41 cont.) <input type="checkbox"/> Addition Date(s): <input type="checkbox"/> Altered Date(s): <input type="checkbox"/> Moved Date(s): <input type="checkbox"/> Other Date(s):
27. Number of Stories:	34. Foundation Material:	Endangered by:
28. No. of bays (1st floor)	35. Basement type:	40. No. outbuildings (describe in box 40 cont.):
29. Roof Type:	36. Front Porch Type:	41. Further description of building features and associated resources on continuation page. <input type="checkbox"/>

OTHER

42. Current Owner/address: 2100 VANDEVENTER LLC	43. Inventory form prepared by (name):	44. Survey date:
2110 S VANDEVENTER AVE ST LOUIS MO 63110	Additional Information/revisions by:	45. Date of revisions:
FOR SHPO USE:		Survey Category: <input type="checkbox"/> RLS <input type="checkbox"/> ILS <input type="checkbox"/> Significant Properties List

Date entered in inventory:	Level of survey: <input type="checkbox"/> reconnaissance <input type="checkbox"/> intensive	Additional research? <input type="checkbox"/> yes <input type="checkbox"/> no
National Register Status: <input type="checkbox"/> listed <input type="checkbox"/> in listed district	Other:	
Name:		
<input type="checkbox"/> pending listing <input type="checkbox"/> not eligible <input type="checkbox"/> eligible(district) <input type="checkbox"/> eligible (individually) <input type="checkbox"/> not determined		



ARCHITECTURAL/HISTORIC INVENTORY FORM

2100-22 S VANDEVENTER AV

LOCATION MAP (include north arrow):

SITE MAP/PLAN (include north arrow):

Insert photograph of primary structure on property:

Photo 1:

Photo 2:

Description:

Description:

Date:

CD No.:

Image No.

Date:

CD No.:

Image No.

Photographer:

Main Photo: Images2012\CompleteSurveyPhotos\Vandeventers2100.JPG



ARCHITECTURAL/HISTORIC INVENTORY FORM

2100-22 S VANDEVENTER AV

21.(cont.) History:and significance. Expand box as necessary or add continuation pages.

22. (cont.) Sources of information. Expand box as necessary or add continuation pages.

40. (cont.) Description of environment and outbuilding. Expand box as necessary or add continuation pages.

41. (cont.) Description of primary resource. Expand box as necessary, or add continuation pages.

barrel roof, permastone exterior. Windows and doors replaced.





ARCHITECTURAL/HISTORIC INVENTORY FORM

1. Survey no. SLC-AS-047	2. Survey name: Thematic Survey of Midcentury Modern Movement Nonresidential Architecture in St. Louis		
3. County: St. Louis [Independent City]	4. Address: 2254 S VANDEVENTER AV		
Alternate address if applicable			
5. City/State: St. Louis [Independent City], M	6. UTM:	or: LAT	7. Township/Range/Section: T: R: S: N/A
8. Historic Name (if known):		9. Present/other name (if known):	
10. Ownership:	11a. Historic Use (if known):	11b. Current Use:	

HISTORICAL DATA

12. Construction date: Major addition/alteration date:	1957	15. Architect:	18. Previously surveyed? <input type="checkbox"/> Cite survey name in box 22 cont. (page 3)
13. Significant date/period:		16. Builder/contractor:	19. On National Register? Cite nomination name in box 22 cont. (page 3)
14. Area(s) of significance:		17. Original or significant owner:	20. National Register eligible?
21. History and significance on continuation page. <input type="checkbox"/>		22. Sources of information on continuation page. <input type="checkbox"/>	Historic District Potential? <input type="checkbox"/> Name of Potential District?

ARCHITECTURAL INFORMATION

23. Category of Property:	30. Roof Material:	37. Windows: Type:
24. Vernacular or property type: Industrial/Warehouse	31. Chimney placement:	Panes
25. Architectural style: Modern Movements	32. Structural system:	38. Acreage (rural): Visible from public road? <input type="checkbox"/>
26. Plan Shape:	33. Exterior wall cladding:	39. Changes: (describe in box 41 cont.) <input type="checkbox"/> Addition Date(s): <input type="checkbox"/> Altered Date(s): <input type="checkbox"/> Moved Date(s): <input type="checkbox"/> Other Date(s):
27. Number of Stories:	34. Foundation Material:	Endangered by:
28. No. of bays (1st floor)	35. Basement type:	40. No. outbuildings (describe in box 40 cont.):
29. Roof Type:	36. Front Porch Type:	41. Further description of building features and associated resources on continuation page. <input type="checkbox"/>

OTHER

42. Current Owner/address: STREBECK, GLENN C JR & MARY ELLEN STREBECK TRS 12112 CREEKHAVEN DR ST LOUIS MO 63131	43. Inventory form prepared by (name): Additional Information/revisions by:	44. Survey date: 45. Date of revisions: Survey Category: <input type="checkbox"/> RLS <input type="checkbox"/> ILS <input type="checkbox"/> Significant Properties Listed
---	--	--

FOR SHPO USE:

Date entered in inventory:	Level of survey: <input type="checkbox"/> reconnaissance <input type="checkbox"/> intensive	Additional research? <input type="checkbox"/> yes <input type="checkbox"/> no
National Register Status: <input type="checkbox"/> listed <input type="checkbox"/> in listed district	Other:	
Name:		
<input type="checkbox"/> pending listing <input type="checkbox"/> not eligible <input type="checkbox"/> eligible(district) <input type="checkbox"/> eligible (individually) <input type="checkbox"/> not determined		



ARCHITECTURAL/HISTORIC INVENTORY FORM

2254 S VANDEVENTER AV

LOCATION MAP (include north arrow):

SITE MAP/PLAN (include north arrow):

Insert photograph of primary structure on property:

Photo 1:

Photo 2:

Description:

Description:

Date:

CD No.:

Image No.

Date:

CD No.:

Image No.

Photographer:

Main Photo: Images2012\CompleteSurveyPhotos\Vandeventers2254.JPG



ARCHITECTURAL/HISTORIC INVENTORY FORM

2254 S VANDEVENTER AV

21.(cont.) History:and significance. Expand box as necessary or add continuation pages.

22. (cont.) Sources of information. Expand box as necessary or add continuation pages.

40. (cont.) Description of environment and outbuilding. Expand box as necessary or add continuation pages.

41. (cont.) Description of primary resource. Expand box as necessary, or add continuation pages.

non-descript brick warehouse



CONSOLIDATED
TRUCK & CASTER
224 S. Vandeventer

Consolidated
Truck & Caster

WE BUY GOLD
Diamonds • Platinum • Silver • Coins
ACCEPTING Gold Buyers & Jewelry
MoGoldBuyers.com
314-351-GOLD
Left on Kingshighway • 2 Mi. on Right



ARCHITECTURAL/HISTORIC INVENTORY FORM

1. Survey no. SLC-AS-047		2. Survey name: Thematic Survey of Modern Movement Architecture in St. Louis	
3. County: St. Louis [Independent City]		4. Address: 5581 VERNON AV	
Alternate address if applicable			
5. City/State:		6. UTM: or: LAT LONG: 7. Township/Range/Section: T: R: S: N/A	
8. Historic Name (if known):		9. Present/other name (if known):	
10. Ownership:		11a. Historic Use (if known): 11b. Current Use:	

HISTORICAL DATA

12. Construction date: Major addition/alteration date:		15. Architect:		18. Previously surveyed? <input type="checkbox"/> Cite survey name in box 22 cont. (page 3)	
13. Significant date/period:		16. Builder/contractor:		19. On National Register? Cite nomination name in box 22 cont. (page 3)	
14. Area(s) of significance:		17. Original or significant owner:		20. National Register eligible?	
21. History and significance on continuation page. <input type="checkbox"/>		22. Sources of information on continuation page. <input type="checkbox"/>		Historic District Potential? <input type="checkbox"/> Name of Potential District?	

ARCHITECTURAL INFORMATION

23. Category of Property:		30. Roof Material:		37. Windows: Type:	
24. Vernacular or property type: School		31. Chimney placement:		Panes	
25. Architectural style: Modern Movements		32. Structural system:		38. Acreage (rural): Visible from public road? <input type="checkbox"/>	
26. Plan Shape:		33. Exterior wall cladding:		39. Changes: (describe in box 41 cont.) <input type="checkbox"/> Addition Date(s): <input type="checkbox"/> Altered Date(s): <input type="checkbox"/> Moved Date(s): <input type="checkbox"/> Other Date(s):	
27. Number of Stories:		34. Foundation Material:		Endangered by:	
28. No. of bays (1st floor)		35. Basement type:		40. No. outbuildings (describe in box 40 cont.): 0	
29. Roof Type:		36. Front Porch Type:		41. Further description of building features and associated resources on continuation page. <input type="checkbox"/>	

OTHER

42. Current Owner/address: BOARD OF EDUCATION C.O.S.L. 801 N 11TH ST ST LOUIS MO 63101		43. Inventory form prepared by (name): Additional Information/revisions by:		44. Survey date: 45. Date of revisions:	
FOR SHPO USE:		Survey Category: <input type="checkbox"/> RLS <input type="checkbox"/> ILS <input type="checkbox"/> Significant Properties List			

Date entered in inventory:		Level of survey: <input type="checkbox"/> reconnaissance <input type="checkbox"/> intensive		Additional research? <input type="checkbox"/> yes <input type="checkbox"/> no	
National Register Status: <input type="checkbox"/> listed <input type="checkbox"/> in listed district		Other:			
Name:					
<input type="checkbox"/> pending listing <input type="checkbox"/> not eligible <input type="checkbox"/> eligible(district) <input type="checkbox"/> eligible (individually) <input type="checkbox"/> not determined					



ARCHITECTURAL/HISTORIC INVENTORY FORM

5581 VERNON AV

LOCATION MAP (include north arrow):

SITE MAP/PLAN (include north arrow):

Insert photograph of primary structure on property:

Photo 1:

Photo 2:

Description:

Description:

Date:

CD No.:

Image No.

Date:

CD No.:

Image No.

Photographer:

Main Photo: Images2012\CompleteSurveyPhotos\Vernon5581.jpg



ARCHITECTURAL/HISTORIC INVENTORY FORM

5581 VERNON AV

21.(cont.) History:and significance. Expand box as necessary or add continuation pages.

22. (cont.) Sources of information. Expand box as necessary or add continuation pages.

40. (cont.) Description of environment and outbuilding. Expand box as necessary or add continuation pages.

41. (cont.) Description of primary resource. Expand box as necessary, or add continuation pages.

Mitchell public school - elementary; Capital Improvement program mid-1960s document lists; three story classroom block and another block with windowless area (gym?) and windows on top story; windows set in vertical slits with spandrels





ARCHITECTURAL/HISTORIC INVENTORY FORM

1. Survey no. SLC-AS-047	2. Survey name: Thematic Survey of Midcentury Modern Movement Nonresidential Architecture in St. Louis		
3. County: St. Louis [Independent City]	4. Address: 100 VICTOR ST		
Alternate address if applicable			
5. City/State: St. Louis [Independent City], M	6. UTM:	or: LAT	7. Township/Range/Section: T: R: S: N/A
8. Historic Name (if known):		9. Present/other name (if known):	
10. Ownership:	11a. Historic Use (if known):	11b. Current Use:	

HISTORICAL DATA

12. Construction date: Major addition/alteration date:	1967	15. Architect:	18. Previously surveyed? <input type="checkbox"/> Cite survey name in box 22 cont. (page 3)
13. Significant date/period:		16. Builder/contractor:	
14. Area(s) of significance:		17. Original or significant owner:	19. On National Register? Cite nomination name in box 22 cont. (page 3)
			20. National Register eligible?
21. History and significance on continuation page. <input type="checkbox"/>		22. Sources of information on continuation page. <input type="checkbox"/>	Historic District Potential? <input type="checkbox"/> Name of Potential District?

ARCHITECTURAL INFORMATION

23. Category of Property:	30. Roof Material:	37. Windows: Type:
24. Vernacular or property type: Office in Front of Other Use	31. Chimney placement:	Panes
25. Architectural style: Modern Movements	32. Structural system:	38. Acreage (rural): Visible from public road? <input type="checkbox"/>
26. Plan Shape:	33. Exterior wall cladding:	39. Changes: (describe in box 41 cont.) <input type="checkbox"/> Addition Date(s) <input type="checkbox"/> Altered Date(s) <input type="checkbox"/> Moved Date(s) <input type="checkbox"/> Other Date(s)
27. Number of Stories:	34. Foundation Material:	Endangered by:
28. No. of bays (1st floor)	35. Basement type:	40. No. outbuildings (describe in box 40 cont.):
29. Roof Type:	36. Front Porch Type:	41. Further description of building features and associated resources on continuation page. <input type="checkbox"/>

OTHER

42. Current Owner/address: VICTOR FIRST LLC	43. Inventory form prepared by (name):	44. Survey date:
1421 THOMAS MASON PL	Additional Information/revisions by:	45. Date of revisions:
BALLWIN MO 63011		Survey Category: <input type="checkbox"/> RLS <input type="checkbox"/> ILS <input type="checkbox"/> Significant Properties List

FOR SHPO USE:

Date entered in inventory:	Level of survey: <input type="checkbox"/> reconnaissance <input type="checkbox"/> intensive	Additional research? <input type="checkbox"/> yes <input type="checkbox"/> no
National Register Status: <input type="checkbox"/> listed <input type="checkbox"/> in listed district	Other:	
Name:		
<input type="checkbox"/> pending listing <input type="checkbox"/> not eligible <input type="checkbox"/> eligible(district) <input type="checkbox"/> eligible (individually) <input type="checkbox"/> not determined		



ARCHITECTURAL/HISTORIC INVENTORY FORM

100 VICTOR ST

LOCATION MAP (include north arrow):

SITE MAP/PLAN (include north arrow):

Insert photograph of primary structure on property:

Photo 1:

Photo 2:

Description:

Description:

Date:

CD No.:

Image No.

Date:

CD No.:

Image No.

Photographer:

Main Photo: Images2012\CompleteSurveyPhotos\Victor100.JPG



ARCHITECTURAL/HISTORIC INVENTORY FORM

100 VICTOR ST

21.(cont.) History:and significance. Expand box as necessary or add continuation pages.

22. (cont.) Sources of information. Expand box as necessary or add continuation pages.

40. (cont.) Description of environment and outbuilding. Expand box as necessary or add continuation pages.

41. (cont.) Description of primary resource. Expand box as necessary, or add continuation pages.

1 story brick & concrete office in front of larger industrial building





ARCHITECTURAL/HISTORIC INVENTORY FORM

1. Survey no. SLC-AS-047	2. Survey name: Thematic Survey of Modern Movement Architecture in St. Louis		
3. County: St. Louis [Independent City]	4. Address: 721 VICTOR ST		
Alternate address if applicable			
5. City/State: St. Louis [Independent City], M	6. UTM:	or: LAT	7. Township/Range/Section: T: R: S: N/A
8. Historic Name (if known):		9. Present/other name (if known):	
10. Ownership:		11a. Historic Use (if known):	11b. Current Use:

HISTORICAL DATA

12. Construction date: Major addition/alteration date:	15. Architect:	18. Previously surveyed? <input type="checkbox"/> Cite survey name in box 22 cont. (page 3)
13. Significant date/period:	16. Builder/contractor:	19. On National Register? Cite nomination name in box 22 cont. (page 3)
14. Area(s) of significance:	17. Original or significant owner:	20. National Register eligible?
21. History and significance on continuation page. <input type="checkbox"/>	22. Sources of information on continuation page. <input type="checkbox"/>	Historic District Potential? <input type="checkbox"/> Name of Potential District?

ARCHITECTURAL INFORMATION

23. Category of Property:	30. Roof Material:	37. Windows: Type:
24. Vernacular or property type: Industrial/Warehouse	31. Chimney placement:	Panes
25. Architectural style: Modern Movements	32. Structural system:	38. Acreage (rural): Visible from public road? <input type="checkbox"/>
26. Plan Shape:	33. Exterior wall cladding:	39. Changes: (describe in box 41 cont.) <input type="checkbox"/> Addition Date(s) <input type="checkbox"/> Altered Date(s) <input type="checkbox"/> Moved Date(s) <input type="checkbox"/> Other Date(s)
27. Number of Stories:	34. Foundation Material:	Endangered by:
28. No. of bays (1st floor)	35. Basement type:	40. No. outbuildings (describe in box 40 cont.):
29. Roof Type:	36. Front Porch Type:	41. Further description of building features and associated resources on continuation page. <input type="checkbox"/>

OTHER

42. Current Owner/address: CHRISTIANSEN, GARY F	43. Inventory form prepared by (name):	44. Survey date:
721 VICTOR ST ST LOUIS MO 63104	Additional Information/revisions by:	45. Date of revisions:
FOR SHPO USE:		Survey Category: <input type="checkbox"/> RLS <input type="checkbox"/> ILS <input type="checkbox"/> Significant Properties List

Date entered in inventory:	Level of survey: <input type="checkbox"/> reconnaissance <input type="checkbox"/> intensive	Additional research? <input type="checkbox"/> yes <input type="checkbox"/> no
National Register Status: <input type="checkbox"/> listed <input type="checkbox"/> in listed district	Other:	
Name:		
<input type="checkbox"/> pending listing <input type="checkbox"/> not eligible <input type="checkbox"/> eligible(district) <input type="checkbox"/> eligible (individually) <input type="checkbox"/> not determined		



ARCHITECTURAL/HISTORIC INVENTORY FORM

721 VICTOR ST

LOCATION MAP (include north arrow):

SITE MAP/PLAN (include north arrow):

Insert photograph of primary structure on property:

Photo 1:

Photo 2:

Description:

Description:

Date:

CD No.:

Image No.

Date:

CD No.:

Image No.

Photographer:

Main Photo: Images2012\CompleteSurveyPhotos\Victor721.jpg



ARCHITECTURAL/HISTORIC INVENTORY FORM

721 VICTOR ST

21.(cont.) History:and significance. Expand box as necessary or add continuation pages.

22. (cont.) Sources of information. Expand box as necessary or add continuation pages.

40. (cont.) Description of environment and outbuilding. Expand box as necessary or add continuation pages.

41. (cont.) Description of primary resource. Expand box as necessary, or add continuation pages.

High, one-story painted concrete block industrial building with a few industrial sash windows. Concrete block section is an addition to an older brick, shaped parapet building with a vehicular door.



NO PARKING
ANYTIME

POSTAL
OFFICE

CHEVROLET

4x4

STOP
4-WAY





ARCHITECTURAL/HISTORIC INVENTORY FORM

1. Survey no. SLC-AS-047	2. Survey name: Thematic Survey of Midcentury Modern Movement Nonresidential Architecture in St. Louis		
3. County: St. Louis [Independent City]	4. Address: 1110 VICTOR ST		
Alternate address if applicable			
5. City/State: St. Louis [Independent City], M	6. UTM:	or: LAT	7. Township/Range/Section: T: R: S: N/A
8. Historic Name (if known):		9. Present/other name (if known):	
10. Ownership:	11a. Historic Use (if known):	11b. Current Use:	

HISTORICAL DATA

12. Construction date: Major addition/alteration date:	1958	15. Architect:	18. Previously surveyed? <input type="checkbox"/> Cite survey name in box 22 cont. (page 3)
13. Significant date/period:		16. Builder/contractor:	19. On National Register? Cite nomination name in box 22 cont. (page 3)
14. Area(s) of significance:		17. Original or significant owner:	20. National Register eligible?
21. History and significance on continuation page. <input type="checkbox"/>		22. Sources of information on continuation page. <input type="checkbox"/>	Historic District Potential? <input type="checkbox"/> Name of Potential District?

ARCHITECTURAL INFORMATION

23. Category of Property:	30. Roof Material:	37. Windows: Type:
24. Vernacular or property type: School	31. Chimney placement:	Panes
25. Architectural style: Modern Movements	32. Structural system:	38. Acreage (rural): Visible from public road? <input type="checkbox"/>
26. Plan Shape:	33. Exterior wall cladding:	39. Changes: (describe in box 41 cont.) <input type="checkbox"/> Addition Date(s): <input type="checkbox"/> Altered Date(s): <input type="checkbox"/> Moved Date(s): <input type="checkbox"/> Other Date(s):
27. Number of Stories:	34. Foundation Material:	Endangered by:
28. No. of bays (1st floor)	35. Basement type:	40. No. outbuildings (describe in box 40 cont.):
29. Roof Type:	36. Front Porch Type:	41. Further description of building features and associated resources on continuation page. <input type="checkbox"/>

OTHER

42. Current Owner/address: HOLLORAN, JAMES P TRS	43. Inventory form prepared by (name):	44. Survey date:
2000 S 8TH ST ST LOUIS MO 63104	Additional Information/revisions by:	45. Date of revisions:
FOR SHPO USE:		Survey Category: <input type="checkbox"/> RLS <input type="checkbox"/> ILS <input type="checkbox"/> Significant Properties List

Date entered in inventory:	Level of survey: <input type="checkbox"/> reconnaissance <input type="checkbox"/> intensive	Additional research? <input type="checkbox"/> yes <input type="checkbox"/> no
National Register Status: <input type="checkbox"/> listed <input type="checkbox"/> in listed district	Other:	
Name:		
<input type="checkbox"/> pending listing <input type="checkbox"/> not eligible <input type="checkbox"/> eligible(district) <input type="checkbox"/> eligible (individually) <input type="checkbox"/> not determined		



ARCHITECTURAL/HISTORIC INVENTORY FORM

1110 VICTOR ST

LOCATION MAP (include north arrow):

SITE MAP/PLAN (include north arrow):

Insert photograph of primary structure on property:

Photo 1:

Photo 2:

Description:

Description:

Date:

CD No.:

Image No.

Date:

CD No.:

Image No.

Photographer:

Main Photo: Images2012\CompleteSurveyPhotos\Victor1110.jpg



ARCHITECTURAL/HISTORIC INVENTORY FORM

1110 VICTOR ST

21.(cont.) History:and significance. Expand box as necessary or add continuation pages.

22. (cont.) Sources of information. Expand box as necessary or add continuation pages.

40. (cont.) Description of environment and outbuilding. Expand box as necessary or add continuation pages.

41. (cont.) Description of primary resource. Expand box as necessary, or add continuation pages.

Simple L-shaped brick building. Two main entries with surrounds of three header rows. Concrete foundation and metal fascia.







ARCHITECTURAL/HISTORIC INVENTORY FORM

1. Survey no. SLC-AS-047	2. Survey name: Thematic Survey of Midcentury Modern Movement Nonresidential Architecture in St. Louis		
3. County: St. Louis [Independent City]	4. Address: 4746 VIRGINIA AV		
Alternate address if applicable			
5. City/State: St. Louis [Independent City], M	6. UTM:	or: LAT	7. Township/Range/Section: T: R: S: N/A
8. Historic Name (if known):		9. Present/other name (if known):	
10. Ownership:		11a. Historic Use (if known):	
		11b. Current Use:	

HISTORICAL DATA

12. Construction date: Major addition/alteration date:	1950	15. Architect:	18. Previously surveyed? <input type="checkbox"/> Cite survey name in box 22 cont. (page 3)
13. Significant date/period:		16. Builder/contractor:	19. On National Register? Cite nomination name in box 22 cont. (page 3)
14. Area(s) of significance:		17. Original or significant owner:	20. National Register eligible?
21. History and significance on continuation page. <input type="checkbox"/>		22. Sources of information on continuation page. <input type="checkbox"/>	Historic District Potential? <input type="checkbox"/> Name of Potential District?

ARCHITECTURAL INFORMATION

23. Category of Property:	30. Roof Material:	37. Windows: Type:
24. Vernacular or property type: 1-Story Commercial	31. Chimney placement:	Panes
25. Architectural style: Modern Movements	32. Structural system:	38. Acreage (rural): Visible from public road? <input type="checkbox"/>
26. Plan Shape:	33. Exterior wall cladding:	39. Changes: (describe in box 41 cont.) <input type="checkbox"/> Addition Date(s): <input type="checkbox"/> Altered Date(s): <input type="checkbox"/> Moved Date(s): <input type="checkbox"/> Other Date(s):
27. Number of Stories:	34. Foundation Material:	Endangered by:
28. No. of bays (1st floor)	35. Basement type:	40. No. outbuildings (describe in box 40 cont.):
29. Roof Type:	36. Front Porch Type:	41. Further description of building features and associated resources on continuation page. <input type="checkbox"/>

OTHER

42. Current Owner/address: BLOW YOUR TRUMPET MINISTRIES	43. Inventory form prepared by (name):	44. Survey date:
2610 CALIFORNIA AV ST LOUIS MO 63118	Additional Information/revisions by:	45. Date of revisions:
FOR SHPO USE:		Survey Category: <input type="checkbox"/> RLS <input type="checkbox"/> ILS <input type="checkbox"/> Significant Properties List

Date entered in inventory:	Level of survey: <input type="checkbox"/> reconnaissance <input type="checkbox"/> intensive	Additional research? <input type="checkbox"/> yes <input type="checkbox"/> no
National Register Status: <input type="checkbox"/> listed <input type="checkbox"/> in listed district	Other:	
Name:		
<input type="checkbox"/> pending listing <input type="checkbox"/> not eligible <input type="checkbox"/> eligible(district) <input type="checkbox"/> eligible (individually) <input type="checkbox"/> not determined		



ARCHITECTURAL/HISTORIC INVENTORY FORM

4746 VIRGINIA AV

LOCATION MAP (include north arrow):

SITE MAP/PLAN (include north arrow):

Insert photograph of primary structure on property:

Photo 1:

Photo 2:

Description:

Description:

Date:

CD No.:

Image No.

Date:

CD No.:

Image No.

Photographer:

Main Photo: Images2012\CompleteSurveyPhotos\Virginia4746.JPG



ARCHITECTURAL/HISTORIC INVENTORY FORM

4746 VIRGINIA AV

21.(cont.) History:and significance. Expand box as necessary or add continuation pages.

22. (cont.) Sources of information. Expand box as necessary or add continuation pages.

40. (cont.) Description of environment and outbuilding. Expand box as necessary or add continuation pages.

41. (cont.) Description of primary resource. Expand box as necessary, or add continuation pages.

two round windows on façade; brick



Blow Your Trumpet
Kooling, Fellowship & Restoration Church
Pastor Marwan & Lady Mervyn Mikhaleh
214-494-5497

4746

4746



ARCHITECTURAL/HISTORIC INVENTORY FORM

1. Survey no. SLC-AS-047		2. Survey name: Thematic Survey of Modern Movement Architecture in St. Louis	
3. County: St. Louis [Independent City]		4. Address: 4750 VIRGINIA AV	
Alternate address if applicable			
5. City/State: St. Louis [Independent City], M		6. UTM: LAT	7. Township/Range/Section: T: R: S: N/A
8. Historic Name (if known):		9. Present/other name (if known):	
10. Ownership:	11a. Historic Use (if known):	11b. Current Use:	

HISTORICAL DATA

12. Construction date: Major addition/alteration date:	15. Architect:	18. Previously surveyed? <input type="checkbox"/> Cite survey name in box 22 cont. (page 3)
13. Significant date/period:	16. Builder/contractor:	19. On National Register? Cite nomination name in box 22 cont. (page 3)
14. Area(s) of significance:	17. Original or significant owner:	20. National Register eligible?
21. History and significance on continuation page. <input type="checkbox"/>	22. Sources of information on continuation page. <input type="checkbox"/>	Historic District Potential? <input type="checkbox"/> Name of Potential District?

ARCHITECTURAL INFORMATION

23. Category of Property:	30. Roof Material:	37. Windows: Type:
24. Vernacular or property type: 1-Story Commercial	31. Chimney placement:	Panes
25. Architectural style: Modern Movements	32. Structural system:	38. Acreage (rural): Visible from public road? <input type="checkbox"/>
26. Plan Shape:	33. Exterior wall cladding:	39. Changes: (describe in box 41 cont.) <input type="checkbox"/> Addition Date(s): <input type="checkbox"/> Altered Date(s): <input type="checkbox"/> Moved Date(s): <input type="checkbox"/> Other Date(s):
27. Number of Stories:	34. Foundation Material:	Endangered by:
28. No. of bays (1st floor)	35. Basement type:	40. No. outbuildings (describe in box 40 cont.):
29. Roof Type:	36. Front Porch Type:	41. Further description of building features and associated resources on continuation page. <input type="checkbox"/>

OTHER

42. Current Owner/address: CHRISTMAN, EDWARD & LYNNE	43. Inventory form prepared by (name):	44. Survey date:
563 WEST GLENDALE ST LOUIS MO 63119	Additional Information/revisions by:	45. Date of revisions:
FOR SHPO USE:		Survey Category: <input type="checkbox"/> RLS <input type="checkbox"/> ILS <input type="checkbox"/> Significant Properties List

Date entered in inventory:	Level of survey: <input type="checkbox"/> reconnaissance <input type="checkbox"/> intensive	Additional research? <input type="checkbox"/> yes <input type="checkbox"/> no
National Register Status: <input type="checkbox"/> listed <input type="checkbox"/> in listed district	Other:	
Name:		
<input type="checkbox"/> pending listing <input type="checkbox"/> not eligible <input type="checkbox"/> eligible(district) <input type="checkbox"/> eligible (individually) <input type="checkbox"/> not determined		



ARCHITECTURAL/HISTORIC INVENTORY FORM

4750 VIRGINIA AV

LOCATION MAP (include north arrow):

SITE MAP/PLAN (include north arrow):

Insert photograph of primary structure on property:

Photo 1:

Photo 2:

Description:

Description:

Date:

CD No.:

Image No.

Date:

CD No.:

Image No.

Photographer:

Main Photo: Images2012\CompleteSurveyPhotos\Virginia4750.JPG



ARCHITECTURAL/HISTORIC INVENTORY FORM

4750 VIRGINIA AV

21.(cont.) History:and significance. Expand box as necessary or add continuation pages.

22. (cont.) Sources of information. Expand box as necessary or add continuation pages.

40. (cont.) Description of environment and outbuilding. Expand box as necessary or add continuation pages.

41. (cont.) Description of primary resource. Expand box as necessary, or add continuation pages.

tan brick with red brick accents; center door and flanking show windows; flat roof; plumbing sales and service



J. Spannick & Sons
PLUMBING
SALES and SERVICE

4750

4754



ARCHITECTURAL/HISTORIC INVENTORY FORM

1. Survey no. SLC-AS-047	2. Survey name: Thematic Survey of Modern Movement Architecture in St. Louis		
3. County: St. Louis [Independent City]	4. Address: 4759 VIRGINIA AV		
Alternate address if applicable			
5. City/State: St. Louis [Independent City], M	6. UTM:	or: LAT	7. Township/Range/Section: T: R: S: N/A
8. Historic Name (if known):		9. Present/other name (if known):	
10. Ownership:		11a. Historic Use (if known):	11b. Current Use:

HISTORICAL DATA

12. Construction date: Major addition/alteration date:	15. Architect:	18. Previously surveyed? <input type="checkbox"/> Cite survey name in box 22 cont. (page 3)
13. Significant date/period:	16. Builder/contractor:	19. On National Register? Cite nomination name in box 22 cont. (page 3)
14. Area(s) of significance:	17. Original or significant owner:	20. National Register eligible?
21. History and significance on continuation page. <input type="checkbox"/>	22. Sources of information on continuation page. <input type="checkbox"/>	Historic District Potential? <input type="checkbox"/> Name of Potential District?

ARCHITECTURAL INFORMATION

23. Category of Property:	30. Roof Material:	37. Windows: Type:
24. Vernacular or property type: 1-Story Commercial	31. Chimney placement:	Panes
25. Architectural style: Modern Movements	32. Structural system:	38. Acreage (rural): Visible from public road? <input type="checkbox"/>
26. Plan Shape:	33. Exterior wall cladding:	39. Changes: (describe in box 41 cont.) <input type="checkbox"/> Addition Date(s): <input type="checkbox"/> Altered Date(s): <input type="checkbox"/> Moved Date(s): <input type="checkbox"/> Other Date(s):
27. Number of Stories:	34. Foundation Material:	Endangered by:
28. No. of bays (1st floor)	35. Basement type:	40. No. outbuildings (describe in box 40 cont.):
29. Roof Type:	36. Front Porch Type:	41. Further description of building features and associated resources on continuation page. <input type="checkbox"/>

OTHER

42. Current Owner/address: WHITE, GINA L & GREGORY	43. Inventory form prepared by (name):	44. Survey date:
4759 VIRGINIA AV	Additional Information/revisions by:	45. Date of revisions:
ST LOUIS MO 63111		Survey Category: <input type="checkbox"/> RLS <input type="checkbox"/> ILS <input type="checkbox"/> Significant Properties List

FOR SHPO USE:

Date entered in inventory:	Level of survey: <input type="checkbox"/> reconnaissance <input type="checkbox"/> intensive	Additional research? <input type="checkbox"/> yes <input type="checkbox"/> no
National Register Status: <input type="checkbox"/> listed <input type="checkbox"/> in listed district	Other:	
Name:		
<input type="checkbox"/> pending listing <input type="checkbox"/> not eligible <input type="checkbox"/> eligible(district) <input type="checkbox"/> eligible (individually) <input type="checkbox"/> not determined		



ARCHITECTURAL/HISTORIC INVENTORY FORM

4759 VIRGINIA AV

LOCATION MAP (include north arrow):

SITE MAP/PLAN (include north arrow):

Insert photograph of primary structure on property:

Photo 1:

Photo 2:

Description:

Description:

Date:

CD No.:

Image No.

Date:

CD No.:

Image No.

Photographer:

Main Photo: Images2012\CompleteSurveyPhotos\Virginia4759.JPG



ARCHITECTURAL/HISTORIC INVENTORY FORM

4759 VIRGINIA AV

21.(cont.) History:and significance. Expand box as necessary or add continuation pages.

22. (cont.) Sources of information. Expand box as necessary or add continuation pages.

40. (cont.) Description of environment and outbuilding. Expand box as necessary or add continuation pages.

41. (cont.) Description of primary resource. Expand box as necessary, or add continuation pages.

red brick with tan brick façade; AL window frames; central entrance



J. Spannick & Sons
PLUMBING
SALES and SERVICE

4750

4750



ARCHITECTURAL/HISTORIC INVENTORY FORM

1. Survey no. SLC-AS-047	2. Survey name: Thematic Survey of Midcentury Modern Movement Nonresidential Architecture in St. Louis		
3. County: St. Louis [Independent City]	4. Address: 5306 VIRGINIA AV		
Alternate address if applicable			
5. City/State: St. Louis [Independent City], M	6. UTM:	or: LAT	7. Township/Range/Section: T: R: S: N/A
8. Historic Name (if known):		9. Present/other name (if known):	
10. Ownership:	11a. Historic Use (if known):	11b. Current Use:	

HISTORICAL DATA

12. Construction date: Major addition/alteration date:	1972	15. Architect:	18. Previously surveyed? <input type="checkbox"/> Cite survey name in box 22 cont. (page 3)
13. Significant date/period:		16. Builder/contractor:	
14. Area(s) of significance:		17. Original or significant owner:	19. On National Register? Cite nomination name in box 22 cont. (page 3)
			20. National Register eligible?
21. History and significance on continuation page. <input type="checkbox"/>		22. Sources of information on continuation page. <input type="checkbox"/>	Historic District Potential? <input type="checkbox"/> Name of Potential District?

ARCHITECTURAL INFORMATION

23. Category of Property:	30. Roof Material:	37. Windows: Type:
24. Vernacular or property type: Gas Station	31. Chimney placement:	Panes
25. Architectural style: Modern Movements	32. Structural system:	38. Acreage (rural): Visible from public road? <input type="checkbox"/>
26. Plan Shape:	33. Exterior wall cladding:	39. Changes: (describe in box 41 cont.) <input type="checkbox"/> Addition Date(s): <input type="checkbox"/> Altered Date(s): <input type="checkbox"/> Moved Date(s): <input type="checkbox"/> Other Date(s):
27. Number of Stories:	34. Foundation Material:	Endangered by:
28. No. of bays (1st floor)	35. Basement type:	40. No. outbuildings (describe in box 40 cont.):
29. Roof Type:	36. Front Porch Type:	41. Further description of building features and associated resources on continuation page. <input type="checkbox"/>

OTHER

42. Current Owner/address: LRA	43. Inventory form prepared by (name):	44. Survey date:
1015 LOCUST ST STE 1200 ST LOUIS MO 63101	Additional Information/revisions by:	45. Date of revisions:
FOR SHPO USE:		Survey Category: <input type="checkbox"/> RLS <input type="checkbox"/> ILS <input type="checkbox"/> Significant Properties List

Date entered in inventory:	Level of survey: <input type="checkbox"/> reconnaissance <input type="checkbox"/> intensive	Additional research? <input type="checkbox"/> yes <input type="checkbox"/> no
National Register Status: <input type="checkbox"/> listed <input type="checkbox"/> in listed district	Other:	
Name:		
<input type="checkbox"/> pending listing <input type="checkbox"/> not eligible <input type="checkbox"/> eligible(district) <input type="checkbox"/> eligible (individually) <input type="checkbox"/> not determined		



ARCHITECTURAL/HISTORIC INVENTORY FORM

5306 VIRGINIA AV

LOCATION MAP (include north arrow):

SITE MAP/PLAN (include north arrow):

Insert photograph of primary structure on property:

Photo 1:

Photo 2:

Description:

Description:

Date: CD No.: Image No.

Date: CD No.: Image No.

Photographer:

Main Photo: Images2012\CompleteSurveyPhotos\Virginia5306.JPG



ARCHITECTURAL/HISTORIC INVENTORY FORM

5306 VIRGINIA AV

21.(cont.) History:and significance. Expand box as necessary or add continuation pages.

22. (cont.) Sources of information. Expand box as necessary or add continuation pages.

40. (cont.) Description of environment and outbuilding. Expand box as necessary or add continuation pages.

41. (cont.) Description of primary resource. Expand box as necessary, or add continuation pages.

office - small, all glazed with angled walls "Carvel" form





ARCHITECTURAL/HISTORIC INVENTORY FORM

1. Survey no. SLC-AS-047	2. Survey name: Thematic Survey of Midcentury Modern Movement Nonresidential Architecture in St. Louis		
3. County: St. Louis [Independent City]	4. Address: 5324 VIRGINIA AV		
Alternate address if applicable			
5. City/State: St. Louis [Independent City], M	6. UTM:	or: LAT	7. Township/Range/Section: T: R: S: N/A
8. Historic Name (if known):		9. Present/other name (if known):	
10. Ownership:		11a. Historic Use (if known):	11b. Current Use:

HISTORICAL DATA

12. Construction date: Major addition/alteration date:	1950	15. Architect:	18. Previously surveyed? <input type="checkbox"/> Cite survey name in box 22 cont. (page 3)
13. Significant date/period:		16. Builder/contractor:	19. On National Register? Cite nomination name in box 22 cont. (page 3)
14. Area(s) of significance:		17. Original or significant owner:	20. National Register eligible?
21. History and significance on continuation page. <input type="checkbox"/>		22. Sources of information on continuation page. <input type="checkbox"/>	Historic District Potential? <input type="checkbox"/> Name of Potential District?

ARCHITECTURAL INFORMATION

23. Category of Property:	30. Roof Material:	37. Windows: Type:
24. Vernacular or property type: 1-Story Commercial	31. Chimney placement:	Panes
25. Architectural style: Modern Movements	32. Structural system:	38. Acreage (rural): Visible from public road? <input type="checkbox"/>
26. Plan Shape:	33. Exterior wall cladding:	39. Changes: (describe in box 41 cont.) <input type="checkbox"/> Addition Date(s): <input type="checkbox"/> Altered Date(s): <input type="checkbox"/> Moved Date(s): <input type="checkbox"/> Other Date(s):
27. Number of Stories:	34. Foundation Material:	Endangered by:
28. No. of bays (1st floor)	35. Basement type:	40. No. outbuildings (describe in box 40 cont.):
29. Roof Type:	36. Front Porch Type:	41. Further description of building features and associated resources on continuation page. <input type="checkbox"/>

OTHER

42. Current Owner/address: P & B REAL ESTATE LLC	43. Inventory form prepared by (name):	44. Survey date:
5933 JACKSON AVE ST LOUIS MO 63134	Additional Information/revisions by:	45. Date of revisions:
FOR SHPO USE:		Survey Category: <input type="checkbox"/> RLS <input type="checkbox"/> ILS <input type="checkbox"/> Significant Properties List

Date entered in inventory:	Level of survey: <input type="checkbox"/> reconnaissance <input type="checkbox"/> intensive	Additional research? <input type="checkbox"/> yes <input type="checkbox"/> no
National Register Status: <input type="checkbox"/> listed <input type="checkbox"/> in listed district	Other:	
Name:		
<input type="checkbox"/> pending listing <input type="checkbox"/> not eligible <input type="checkbox"/> eligible(district) <input type="checkbox"/> eligible (individually) <input type="checkbox"/> not determined		



ARCHITECTURAL/HISTORIC INVENTORY FORM

5324 VIRGINIA AV

LOCATION MAP (include north arrow):

SITE MAP/PLAN (include north arrow):

Insert photograph of primary structure on property:

Photo 1:

Photo 2:

Description:

Description:

Date:

CD No.:

Image No.

Date:

CD No.:

Image No.

Photographer:

Main Photo: Images2012\CompleteSurveyPhotos\Virginia5324.JPG



ARCHITECTURAL/HISTORIC INVENTORY FORM

5324 VIRGINIA AV

21.(cont.) History:and significance. Expand box as necessary or add continuation pages.

22. (cont.) Sources of information. Expand box as necessary or add continuation pages.

40. (cont.) Description of environment and outbuilding. Expand box as necessary or add continuation pages.

41. (cont.) Description of primary resource. Expand box as necessary, or add continuation pages.

Family Dollar





ARCHITECTURAL/HISTORIC INVENTORY FORM

1. Survey no. SLC-AS-047	2. Survey name: Thematic Survey of Midcentury Modern Movement Nonresidential Architecture in St. Louis		
3. County: St. Louis [Independent City]	4. Address: 6022 VIRGINIA AV		
Alternate address if applicable			
5. City/State: St. Louis [Independent City], M	6. UTM:	or: LAT	7. Township/Range/Section: T: R: S: N/A
8. Historic Name (if known):		9. Present/other name (if known):	
10. Ownership:	11a. Historic Use (if known):	11b. Current Use:	

HISTORICAL DATA

12. Construction date: Major addition/alteration date:	1950	15. Architect:	18. Previously surveyed? <input type="checkbox"/> Cite survey name in box 22 cont. (page 3)
13. Significant date/period:		16. Builder/contractor:	
14. Area(s) of significance:		17. Original or significant owner:	19. On National Register? Cite nomination name in box 22 cont. (page 3)
			20. National Register eligible?
21. History and significance on continuation page. <input type="checkbox"/>		22. Sources of information on continuation page. <input type="checkbox"/>	Historic District Potential? <input type="checkbox"/> Name of Potential District?

ARCHITECTURAL INFORMATION

23. Category of Property:	30. Roof Material:	37. Windows: Type:
24. Vernacular or property type: Industrial/Warehouse	31. Chimney placement:	Panes
25. Architectural style: Modern Movements	32. Structural system:	38. Acreage (rural): Visible from public road? <input type="checkbox"/>
26. Plan Shape:	33. Exterior wall cladding:	39. Changes: (describe in box 41 cont.) <input type="checkbox"/> Addition Date(s): <input type="checkbox"/> Altered Date(s): <input type="checkbox"/> Moved Date(s): <input type="checkbox"/> Other Date(s):
27. Number of Stories:	34. Foundation Material:	Endangered by:
28. No. of bays (1st floor)	35. Basement type:	40. No. outbuildings (describe in box 40 cont.):
29. Roof Type:	36. Front Porch Type:	41. Further description of building features and associated resources on continuation page. <input type="checkbox"/>

OTHER

42. Current Owner/address: MUELLER, BERNARD J & ROSEMARY	43. Inventory form prepared by (name):	44. Survey date:
425 EL TAMPA RD CAMDENTON MO 65020	Additional Information/revisions by:	45. Date of revisions:
FOR SHPO USE:		Survey Category: <input type="checkbox"/> RLS <input type="checkbox"/> ILS <input type="checkbox"/> Significant Properties List

Date entered in inventory:	Level of survey: <input type="checkbox"/> reconnaissance <input type="checkbox"/> intensive	Additional research? <input type="checkbox"/> yes <input type="checkbox"/> no
National Register Status: <input type="checkbox"/> listed <input type="checkbox"/> in listed district	Other:	
Name:		
<input type="checkbox"/> pending listing <input type="checkbox"/> not eligible <input type="checkbox"/> eligible(district) <input type="checkbox"/> eligible (individually) <input type="checkbox"/> not determined		



ARCHITECTURAL/HISTORIC INVENTORY FORM

6022 VIRGINIA AV

LOCATION MAP (include north arrow):

SITE MAP/PLAN (include north arrow):

Insert photograph of primary structure on property:

Photo 1:

Photo 2:

Description:

Description:

Date:

CD No.:

Image No.

Date:

CD No.:

Image No.

Photographer:

Main Photo: Images2012\CompleteSurveyPhotos\Virginia6022a.JPG



ARCHITECTURAL/HISTORIC INVENTORY FORM

6022 VIRGINIA AV

21.(cont.) History:and significance. Expand box as necessary or add continuation pages.

22. (cont.) Sources of information. Expand box as necessary or add continuation pages.

40. (cont.) Description of environment and outbuilding. Expand box as necessary or add continuation pages.

41. (cont.) Description of primary resource. Expand box as necessary, or add continuation pages.

2-shades of brick; corner entrance; small high windows





6022

NO
LOITERING

NO
LOITERING



ARCHITECTURAL/HISTORIC INVENTORY FORM

1. Survey no. SLC-AS-047	2. Survey name: Thematic Survey of Modern Movement Architecture in St. Louis		
3. County: St. Louis [Independent City]	4. Address: 6405 VIRGINIA AV		
Alternate address if applicable			
5. City/State: St. Louis [Independent City], M	6. UTM:	or: LAT	7. Township/Range/Section: T: R: S: N/A
8. Historic Name (if known):		9. Present/other name (if known):	
10. Ownership:		11a. Historic Use (if known):	11b. Current Use:

HISTORICAL DATA

12. Construction date: Major addition/alteration date:	1966	15. Architect:	18. Previously surveyed? <input type="checkbox"/> Cite survey name in box 22 cont. (page 3)
13. Significant date/period:		16. Builder/contractor:	19. On National Register? Cite nomination name in box 22 cont. (page 3)
14. Area(s) of significance:		17. Original or significant owner:	20. National Register eligible?
21. History and significance on continuation page. <input type="checkbox"/>		22. Sources of information on continuation page. <input type="checkbox"/>	Historic District Potential? <input type="checkbox"/> Name of Potential District?

ARCHITECTURAL INFORMATION

23. Category of Property:	30. Roof Material:	37. Windows: Type:
24. Vernacular or property type: 1-Story Commercial	31. Chimney placement:	Panes
25. Architectural style: Modern Movements	32. Structural system:	38. Acreage (rural): Visible from public road? <input type="checkbox"/>
26. Plan Shape:	33. Exterior wall cladding:	39. Changes: (describe in box 41 cont.) <input type="checkbox"/> Addition Date(s): <input type="checkbox"/> Altered Date(s): <input type="checkbox"/> Moved Date(s): <input type="checkbox"/> Other Date(s):
27. Number of Stories:	34. Foundation Material:	Endangered by:
28. No. of bays (1st floor)	35. Basement type:	40. No. outbuildings (describe in box 40 cont.):
29. Roof Type:	36. Front Porch Type:	41. Further description of building features and associated resources on continuation page. <input type="checkbox"/>

OTHER

42. Current Owner/address: DEDNAM, LAVERNE TRS	43. Inventory form prepared by (name):	44. Survey date:
6405 VIRGINIA AV ST LOUIS MO 63111	Additional Information/revisions by:	45. Date of revisions:
FOR SHPO USE:		Survey Category: <input type="checkbox"/> RLS <input type="checkbox"/> ILS <input type="checkbox"/> Significant Properties List

Date entered in inventory:	Level of survey: <input type="checkbox"/> reconnaissance <input type="checkbox"/> intensive	Additional research? <input type="checkbox"/> yes <input type="checkbox"/> no
National Register Status: <input type="checkbox"/> listed <input type="checkbox"/> in listed district	Other:	
Name:		
<input type="checkbox"/> pending listing <input type="checkbox"/> not eligible <input type="checkbox"/> eligible(district) <input type="checkbox"/> eligible (individually) <input type="checkbox"/> not determined		



ARCHITECTURAL/HISTORIC INVENTORY FORM

6405 VIRGINIA AV

LOCATION MAP (include north arrow):	SITE MAP/PLAN (include north arrow):

Insert photograph of primary structure on property:

Photo 1:	Photo 2:
Description:	Description:
Date: CD No.: Image No.	Date: CD No.: Image No.
Photographer:	
Main Photo:	Images2012\CompleteSurveyPhotos\Virginia6405.JPG



ARCHITECTURAL/HISTORIC INVENTORY FORM

6405 VIRGINIA AV

21.(cont.) History:and significance. Expand box as necessary or add continuation pages.

22. (cont.) Sources of information. Expand box as necessary or add continuation pages.

40. (cont.) Description of environment and outbuilding. Expand box as necessary or add continuation pages.

41. (cont.) Description of primary resource. Expand box as necessary, or add continuation pages.

brick commercial building with mansard roof - nearly a standard design





ARCHITECTURAL/HISTORIC INVENTORY FORM

1. Survey no. SLC-AS-047	2. Survey name: Thematic Survey of Midcentury Modern Movement Nonresidential Architecture in St. Louis		
3. County: St. Louis [Independent City]	4. Address: 7309 VIRGINIA AV		
Alternate address if applicable			
5. City/State: St. Louis [Independent City], M	6. UTM:	or: LAT	7. Township/Range/Section: T: R: S: N/A
8. Historic Name (if known):		9. Present/other name (if known):	
10. Ownership:	11a. Historic Use (if known):	11b. Current Use:	

HISTORICAL DATA

12. Construction date: Major addition/alteration date:	1954	15. Architect:	18. Previously surveyed? <input type="checkbox"/> Cite survey name in box 22 cont. (page 3)
13. Significant date/period:		16. Builder/contractor:	19. On National Register? Cite nomination name in box 22 cont. (page 3)
14. Area(s) of significance:		17. Original or significant owner:	20. National Register eligible?
21. History and significance on continuation page. <input type="checkbox"/>		22. Sources of information on continuation page. <input type="checkbox"/>	Historic District Potential? <input type="checkbox"/> Name of Potential District?

ARCHITECTURAL INFORMATION

23. Category of Property:	30. Roof Material:	37. Windows: Type:
24. Vernacular or property type: Church	31. Chimney placement:	Panes
25. Architectural style: Modern Movements	32. Structural system:	38. Acreage (rural): Visible from public road? <input type="checkbox"/>
26. Plan Shape:	33. Exterior wall cladding:	39. Changes: (describe in box 41 cont.) <input type="checkbox"/> Addition Date(s) <input type="checkbox"/> Altered Date(s) <input type="checkbox"/> Moved Date(s) <input type="checkbox"/> Other Date(s)
27. Number of Stories:	34. Foundation Material:	Endangered by:
28. No. of bays (1st floor)	35. Basement type:	40. No. outbuildings (describe in box 40 cont.):
29. Roof Type:	36. Front Porch Type:	41. Further description of building features and associated resources on continuation page. <input type="checkbox"/>

OTHER

42. Current Owner/address: CARONDELET BAPTIST CH OF ST L	43. Inventory form prepared by (name):	44. Survey date:
7309 VIRGINIA AV	Additional Information/revisions by:	45. Date of revisions:
ST LOUIS MO 63111		Survey Category: <input type="checkbox"/> RLS <input type="checkbox"/> ILS <input type="checkbox"/> Significant Properties List

FOR SHPO USE:

Date entered in inventory:	Level of survey: <input type="checkbox"/> reconnaissance <input type="checkbox"/> intensive	Additional research? <input type="checkbox"/> yes <input type="checkbox"/> no
National Register Status: <input type="checkbox"/> listed <input type="checkbox"/> in listed district	Other:	
Name:		
<input type="checkbox"/> pending listing <input type="checkbox"/> not eligible <input type="checkbox"/> eligible(district) <input type="checkbox"/> eligible (individually) <input type="checkbox"/> not determined		



MISSOURI DEPARTMENT OF NATURAL RESOURCES
STATE HISTORIC PRESERVATION OFFICE, P.O. Box 176, Jefferson City, MO 65102

ARCHITECTURAL/HISTORIC INVENTORY FORM

7309 VIRGINIA AV

LOCATION MAP (include north arrow):

SITE MAP/PLAN (include north arrow):

Insert photograph of primary structure on property:

Photo 1:

Photo 2:

Description:

Description:

Date:

CD No.:

Image No.

Date:

CD No.:

Image No.

Photographer:

Main Photo: Images2012\CompleteSurveyPhotos\Virginia7309.JPG



ARCHITECTURAL/HISTORIC INVENTORY FORM

7309 VIRGINIA AV

21.(cont.) History:and significance. Expand box as necessary or add continuation pages.

22. (cont.) Sources of information. Expand box as necessary or add continuation pages.

40. (cont.) Description of environment and outbuilding. Expand box as necessary or add continuation pages.

41. (cont.) Description of primary resource. Expand box as necessary, or add continuation pages.

1959 addition to Carondelet Baptist Church; 1959 on cornerstone; school. 1928 on church school cornerstone. Immaculate Heart of Mary Catholic Church and School. Stiritz: St. Louis Historic Churches and Synagogues has date of 1959.



CARONDELET
BAPTIST
CHURCH



ARCHITECTURAL/HISTORIC INVENTORY FORM

1. Survey no. SLC-AS-047	2. Survey name: Thematic Survey of Midcentury Modern Movement Nonresidential Architecture in St. Louis		
3. County: St. Louis [Independent City]	4. Address: 3650-60 VISTA AV		
Alternate address if applicable			
5. City/State: St. Louis [Independent City], M	6. UTM:	or: LAT	7. Township/Range/Section: T: R: S: N/A
8. Historic Name (if known):		9. Present/other name (if known):	
10. Ownership:		11a. Historic Use (if known):	11b. Current Use:

HISTORICAL DATA

12. Construction date: Major addition/alteration date:	1975	15. Architect:	18. Previously surveyed? <input type="checkbox"/> Cite survey name in box 22 cont. (page 3)
13. Significant date/period:		16. Builder/contractor:	19. On National Register? Cite nomination name in box 22 cont. (page 3)
14. Area(s) of significance:		17. Original or significant owner:	20. National Register eligible?
21. History and significance on continuation page. <input type="checkbox"/>		22. Sources of information on continuation page. <input type="checkbox"/>	Historic District Potential? <input type="checkbox"/> Name of Potential District?

ARCHITECTURAL INFORMATION

23. Category of Property:	30. Roof Material:	37. Windows: Type:
24. Vernacular or property type: Office Building	31. Chimney placement:	Panes
25. Architectural style: Modern Movements	32. Structural system:	38. Acreage (rural): Visible from public road? <input type="checkbox"/>
26. Plan Shape:	33. Exterior wall cladding:	39. Changes: (describe in box 41 cont.) <input type="checkbox"/> Addition Date(s): <input type="checkbox"/> Altered Date(s): <input type="checkbox"/> Moved Date(s): <input type="checkbox"/> Other Date(s):
27. Number of Stories:	34. Foundation Material:	Endangered by:
28. No. of bays (1st floor)	35. Basement type:	40. No. outbuildings (describe in box 40 cont.):
29. Roof Type:	36. Front Porch Type:	41. Further description of building features and associated resources on continuation page. <input type="checkbox"/>

OTHER

42. Current Owner/address: ST LOUIS UNIVERSITY	43. Inventory form prepared by (name):	44. Survey date:
221 N GRAND BLVD ST LOUIS MO 63103	Additional Information/revisions by:	45. Date of revisions:
FOR SHPO USE:		Survey Category: <input type="checkbox"/> RLS <input type="checkbox"/> ILS <input type="checkbox"/> Significant Properties List

Date entered in inventory:	Level of survey: <input type="checkbox"/> reconnaissance <input type="checkbox"/> intensive	Additional research? <input type="checkbox"/> yes <input type="checkbox"/> no
National Register Status: <input type="checkbox"/> listed <input type="checkbox"/> in listed district	Other:	
Name:		
<input type="checkbox"/> pending listing <input type="checkbox"/> not eligible <input type="checkbox"/> eligible(district) <input type="checkbox"/> eligible (individually) <input type="checkbox"/> not determined		



ARCHITECTURAL/HISTORIC INVENTORY FORM

3650-60 VISTA AV

LOCATION MAP (include north arrow):

SITE MAP/PLAN (include north arrow):

Insert photograph of primary structure on property:

Photo 1:

Photo 2:

Description:

Description:

Date:

CD No.:

Image No.

Date:

CD No.:

Image No.

Photographer:

Main Photo: Images2012\CompleteSurveyPhotos\Vista3650.JPG



ARCHITECTURAL/HISTORIC INVENTORY FORM

3650-60 VISTA AV

21.(cont.) History:and significance. Expand box as necessary or add continuation pages.

22. (cont.) Sources of information. Expand box as necessary or add continuation pages.

40. (cont.) Description of environment and outbuilding. Expand box as necessary or add continuation pages.

41. (cont.) Description of primary resource. Expand box as necessary, or add continuation pages.

Addition to SLU Hospital. Textured concrete block. Vertical string of ribbon windows at mid-façade.





ARCHITECTURAL/HISTORIC INVENTORY FORM

1. Survey no. SLC-AS-047		2. Survey name: Thematic Survey of Midcentury Modern Movement Nonresidential Architecture in St. Louis	
3. County: St. Louis [Independent City]		4. Address: 7500 VULCAN ST	
Alternate address if applicable			
5. City/State: St. Louis [Independent City], M		6. UTM: LAT LONG:	7. Township/Range/Section: T: R: S: N/A
8. Historic Name (if known):		9. Present/other name (if known):	
10. Ownership:	11a. Historic Use (if known):	11b. Current Use:	

HISTORICAL DATA

12. Construction date: Major addition/alteration date:	1953	15. Architect:	18. Previously surveyed? <input type="checkbox"/> Cite survey name in box 22 cont. (page 3)
13. Significant date/period:		16. Builder/contractor:	19. On National Register? Cite nomination name in box 22 cont. (page 3)
14. Area(s) of significance:		17. Original or significant owner:	20. National Register eligible?
21. History and significance on continuation page. <input type="checkbox"/>		22. Sources of information on continuation page. <input type="checkbox"/>	Historic District Potential? <input type="checkbox"/> Name of Potential District?

ARCHITECTURAL INFORMATION

23. Category of Property:	30. Roof Material:	37. Windows: Type:
24. Vernacular or property type: Industrial/Warehouse	31. Chimney placement:	Panes
25. Architectural style: Modern Movements	32. Structural system:	38. Acreage (rural): Visible from public road? <input type="checkbox"/>
26. Plan Shape:	33. Exterior wall cladding:	39. Changes: (describe in box 41 cont.) <input type="checkbox"/> Addition Date(s): <input type="checkbox"/> Altered Date(s): <input type="checkbox"/> Moved Date(s): <input type="checkbox"/> Other Date(s):
27. Number of Stories:	34. Foundation Material:	Endangered by:
28. No. of bays (1st floor)	35. Basement type:	40. No. outbuildings (describe in box 40 cont.):
29. Roof Type:	36. Front Porch Type:	41. Further description of building features and associated resources on continuation page. <input type="checkbox"/>

OTHER

42. Current Owner/address: COLEMAN, ALBERT & MARK COLEMAN	43. Inventory form prepared by (name):	44. Survey date:
7500 VULCAN ST LOUIS MO 63111	Additional Information/revisions by:	45. Date of revisions:
FOR SHPO USE:		Survey Category: <input type="checkbox"/> RLS <input type="checkbox"/> ILS <input type="checkbox"/> Significant Properties List

Date entered in inventory:	Level of survey: <input type="checkbox"/> reconnaissance <input type="checkbox"/> intensive	Additional research? <input type="checkbox"/> yes <input type="checkbox"/> no
National Register Status: <input type="checkbox"/> listed <input type="checkbox"/> in listed district	Other:	
Name:		
<input type="checkbox"/> pending listing <input type="checkbox"/> not eligible <input type="checkbox"/> eligible(district) <input type="checkbox"/> eligible (individually) <input type="checkbox"/> not determined		



ARCHITECTURAL/HISTORIC INVENTORY FORM

7500 VULCAN ST

LOCATION MAP (include north arrow):

SITE MAP/PLAN (include north arrow):

Insert photograph of primary structure on property:

Photo 1:

Photo 2:

Description:

Description:

Date:

CD No.:

Image No.

Date:

CD No.:

Image No.

Photographer:

Main Photo: Images2012\CompleteSurveyPhotos\Vulcan7500.jpg



ARCHITECTURAL/HISTORIC INVENTORY FORM

7500 VULCAN ST

21.(cont.) History:and significance. Expand box as necessary or add continuation pages.

22. (cont.) Sources of information. Expand box as necessary or add continuation pages.

40. (cont.) Description of environment and outbuilding. Expand box as necessary or add continuation pages.

41. (cont.) Description of primary resource. Expand box as necessary, or add continuation pages.

utilitarian concrete block; shallow 2-story section on street; loading dock along 1-story section







ARCHITECTURAL/HISTORIC INVENTORY FORM

1. Survey no. SLC-AS-047-0191		2. Survey name: Thematic Survey of Modern Movement Architecture in St. Louis	
3. County: St. Louis [Independent City]		4. Address: 5501 WABADA AV	
Alternate address if applicable			
5. City/State: St. Louis [Independent City], M		6. UTM:	or: LAT 38:40:23.68 LONG: 90:16:11.12
7. Township/Range/Section: T: R: S: N/A			
8. Historic Name (if known): Langston Elementary School		9. Present/other name (if known): LANGSTON MIDDLE SCHOOL	
10. Ownership: Public	11a. Historic Use (if known): Education		11b. Current Use:

HISTORICAL DATA

12. Construction date: Major addition/alteration date:	1964 N/A	15. Architect: Wm. B. Ittner Inc.	18. Previously surveyed? <input type="checkbox"/> Cite survey name in box 22 cont. (page 3)
13. Significant date/period: 1964		16. Builder/contractor: C. Rallo CC	19. On National Register? Cite nomination name in box 22 cont. (page 3)
14. Area(s) of significance: Architecture		17. Original or significant owner: St. Louis Board of Education	20. National Register eligible? Individually eligible
21. History and significance on continuation page. <input checked="" type="checkbox"/>		22. Sources of information on continuation page. <input checked="" type="checkbox"/>	Historic District Potential? <input type="checkbox"/> Name of Potential District?

ARCHITECTURAL INFORMATION

23. Category of Property: Building	30. Roof Material: Undetermined	37. Windows: Type: Historic Curtain Wall
24. Vernacular or property type: School	31. Chimney placement: None	Panes 1
25. Architectural style: Modern Movements	32. Structural system: Reinforced Concrete	38. Acreage (rural): Visible from public road? <input checked="" type="checkbox"/>
26. Plan Shape: Rectangular Long St. Fac	33. Exterior wall cladding: Concrete	39. Changes: (describe in box 41 cont.) <input type="checkbox"/> Addition Date(s): <input type="checkbox"/> Altered Date(s): <input type="checkbox"/> Moved Date(s): <input type="checkbox"/> Other Date(s):
27. Number of Stories: 2 Stories	34. Foundation Material: Concrete	Endangered by:
28. No. of bays (1st floor): 1	35. Basement type: Undetermined	40. No. outbuildings (describe in box 40 cont.): 0
29. Roof Type: Flat	36. Front Porch Type: N/A	41. Further description of building features and associated resources on continuation page. <input checked="" type="checkbox"/>

OTHER

42. Current Owner/address: B O E OF THE CITY OF ST LOUIS 801 N 11TH ST ST LOUIS MO 63101		43. Inventory form prepared by (name): Patience Stuart Peter Meijer Architect, PC Additional Information/revisions by: Betsy Bradley Cultural Resources Office	44. Survey date: 45. Date of revisions: Survey Category: <input type="checkbox"/> RLS <input checked="" type="checkbox"/> ILS <input type="checkbox"/> Significant Properties List
---	--	---	---

FOR SHPO USE:

Date entered in inventory:	Level of survey: <input type="checkbox"/> reconnaissance <input type="checkbox"/> intensive	Additional research? <input type="checkbox"/> yes <input type="checkbox"/> no
National Register Status: <input type="checkbox"/> listed <input type="checkbox"/> in listed district	Other:	
Name:		
<input type="checkbox"/> pending listing <input type="checkbox"/> not eligible <input type="checkbox"/> eligible(district) <input type="checkbox"/> eligible (individually) <input type="checkbox"/> not determined		



ARCHITECTURAL/HISTORIC INVENTORY FORM

5501 WABADA AV

LOCATION MAP (include north arrow):

SITE MAP/PLAN (include north arrow):

Insert photograph of primary structure on property:

Photo 1:

Photo 2:

Description:

Looking west at side of building.

Description:

Date:

CD No.:

Image No.

Date:

CD No.:

Image No.

Photographer: PMA

Main Photo: Images2012\5501 WABADA.JPG



ARCHITECTURAL/HISTORIC INVENTORY FORM

5501 WABADA AV

21.(cont.) History:and significance. Expand box as necessary or add continuation pages.

This building has been both a public elementary school as well as a middle school. The building is almost identical to Yeatman MS at 4265 Athlone as one of six schools designed by an equal number of architects in 1964. The school addressed over-crowding conditions in north side neighborhoods. The use of several architects brought several designs into use. The building is significant both for its architectural design, but also for its part in the development of the education system in St. Louis. The school was named in honor of John Mercer Langston, the only African-American congressman from Virginia, and for his son, Arthur D. Langston, a teacher. The school cost \$1,904,100.

22. (cont.) Sources of information. Expand box as necessary or add continuation pages.

JetMmagazine, vol xxvii No. 9,Dec 3 1964- Johnson Publishing co, Inc, Chicago.

Also, see John Aaron Wright, Discovering African American St Louis: A Guide to Historic Sites (St Louis, Missouri Historical Society Press, 2002), p. 80.

City building permit #A9278, 7/19/1963. William B. Ittner, Inc. architect; C. Rallo CC, contractor. "School."

40. (cont.) Description of environment and outbuilding. Expand box as necessary or add continuation pages.

41. (cont.) Description of primary resource. Expand box as necessary, or add continuation pages.

This school building is a rectilinear building with reinforced concrete structure, concrete foundations, brick cladding, multi-pane windows and a flat roof. The building is largely supported on angled piers with angled lintels. The ground level is deeply recessed, with a central projection beyond both the north and south façades. It supports two stories of classroom. The east and west façades are exposed-aggregate panels while the north and south façades are nine continuous banks of windows separated by concrete piers and beams. The ground level has blond brick with concrete foundations and bays of windows as well as clerestory windows and aggregate panels.

5501 Wabada



0 — 5758 ft

BURO AVE

BELT AVE

5501 Wabada

WABADA AVE



0 — 71M







ARCHITECTURAL/HISTORIC INVENTORY FORM

1. Survey no. SLC-AS-047-0192	2. Survey name: Thematic Survey of Midcentury Modern Movement Nonresidential Architecture in St. Louis		
3. County: St. Louis [Independent City]	4. Address: 2650 WALNUT PL		
Alternate address if applicable			
5. City/State: St. Louis [Independent City], M	6. UTM:	or: LAT 38:37:48.37 LONG: 90:13:1.72	7. Township/Range/Section: T: R: S: N/A
8. Historic Name (if known): Undetermined		9. Present/other name (if known): Undetermined	
10. Ownership: Private	11a. Historic Use (if known): Commerce Trade		11b. Current Use:

HISTORICAL DATA

12. Construction date: Major addition/alteration date:	1965 N/A	15. Architect: Edw. F. Gordon	18. Previously surveyed? <input type="checkbox"/> Cite survey name in box 22 cont. (page 3)
13. Significant date/period: 1965	16. Builder/contractor: Allied Builders Corp.		19. On National Register? Cite nomination name in box 22 cont. (page 3)
14. Area(s) of significance: To be determined	17. Original or significant owner: Undetermined		20. National Register eligible? Not determined
21. History and significance on continuation page. <input type="checkbox"/>	22. Sources of information on continuation page. <input checked="" type="checkbox"/>		Historic District Potential? <input type="checkbox"/> Name of Potential District? Mill Creek Park Historic District

ARCHITECTURAL INFORMATION

23. Category of Property: Building	30. Roof Material: Undetermined	37. Windows: Non Historic Type: Fixed
24. Vernacular or property type: Industrial/Warehouse	31. Chimney placement: None	Panes: single
25. Architectural style: Modern Movements	32. Structural system: Undetermined	38. Acreage (rural): Visible from public road? <input checked="" type="checkbox"/>
26. Plan Shape: Rectangular Long St. Fac	33. Exterior wall cladding: Brick	39. Changes: (describe in box 41 cont.) <input type="checkbox"/> Addition Date(s): <input type="checkbox"/> Altered Date(s): <input type="checkbox"/> Moved Date(s): <input type="checkbox"/> Other Date(s):
27. Number of Stories: 1-story	34. Foundation Material: Concrete	Endangered by:
28. No. of bays (1st floor): 2	35. Basement type: Undetermined	40. No. outbuildings (describe in box 40 cont.): 0
29. Roof Type: Flat	36. Front Porch Type: N/A	41. Further description of building features and associated resources on continuation page. <input checked="" type="checkbox"/>

OTHER

42. Current Owner/address: GERSTNER REAL ESTATE LLC 2400 CASSENS DR FENTON MO 63026	43. Inventory form prepared by (name): Patience Stuart Peter Meijer Architect, PC Additional Information/revisions by: Betsy Bradley Cultural Resources Office	44. Survey date: 45. Date of revisions: Survey Category: <input checked="" type="checkbox"/> RLS <input type="checkbox"/> ILS <input type="checkbox"/> Significant Properties List
--	---	---

FOR SHPO USE:

Date entered in inventory:	Level of survey: <input type="checkbox"/> reconnaissance <input type="checkbox"/> intensive	Additional research? <input type="checkbox"/> yes <input type="checkbox"/> no
National Register Status: <input type="checkbox"/> listed <input type="checkbox"/> in listed district	Other:	
Name:		
<input type="checkbox"/> pending listing <input type="checkbox"/> not eligible <input type="checkbox"/> eligible(district) <input type="checkbox"/> eligible (individually) <input type="checkbox"/> not determined		



ARCHITECTURAL/HISTORIC INVENTORY FORM

2650 WALNUT PL

LOCATION MAP (include north arrow):

SITE MAP/PLAN (include north arrow):

Insert photograph of primary structure on property:

Photo 1:

Photo 2:

Description:

Looking south at Building.

Description:

Date:

CD No.:

Image No.

Date:

CD No.:

Image No.

Photographer: PMA

Main Photo: Images2012\2650 WALNUT PL.JPG



ARCHITECTURAL/HISTORIC INVENTORY FORM

2650 WALNUT PL

21.(cont.) History:and significance. Expand box as necessary or add continuation pages.

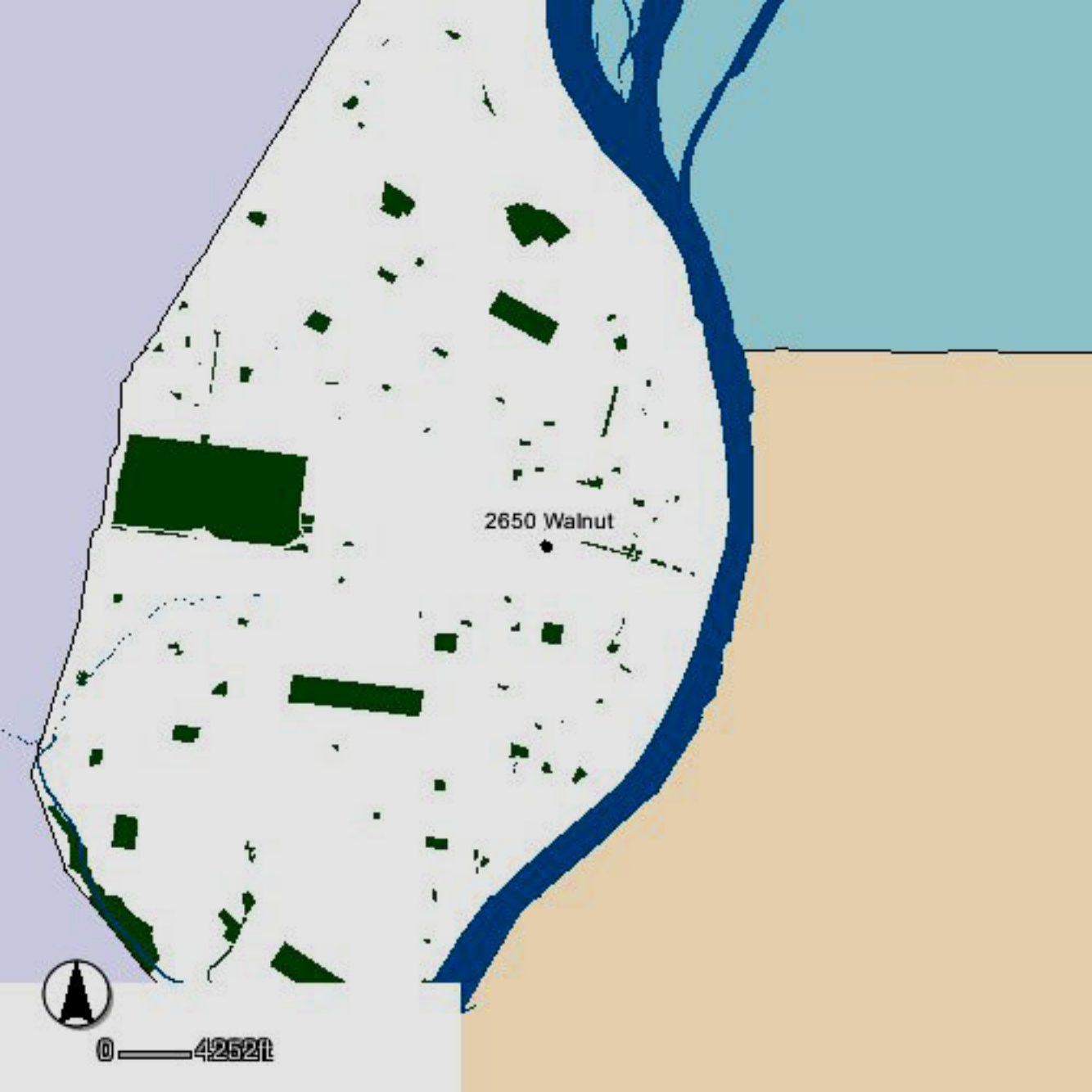
22. (cont.) Sources of information. Expand box as necessary or add continuation pages.

City of St Louis building permit C1422, 9/25/1965: "Industrial warehouse." Edard F. Gordon, architect; Allied Builders Corp., contractor.

40. (cont.) Description of environment and outbuilding. Expand box as necessary or add continuation pages.

41. (cont.) Description of primary resource. Expand box as necessary, or add continuation pages.

This building, currently housing Youth In Need, is an L-shaped single-story building with a flat roof. It has concrete foundations, concrete block and brick cladding, and metal and asphalt shingles at the roofline. The main entry features a storefront system set back slightly to allow the wide metal cornice to create a canopy. The windows on the building's street facades are banded in sets of three and feature small sections of shingle roofing above. The shingles are held by brick to either side with slightly taller metal coping. The back façade, facing the parking lot, has concrete blocks rather than the brick alternating with gridded tiles (rather than windows) and shingles. This façade also includes a secondary entry with a shingled hipped roof awning.



2650 Walnut



0 4252ft

WALNUT PL

2650 Walnut

S JEFFERSON AVE

CLARK AVE



0 52ft





ARCHITECTURAL/HISTORIC INVENTORY FORM

1. Survey no. SLC-AS-047-0193		2. Survey name: Thematic Survey of Midcentury Modern Movement Nonresidential Architecture in St. Louis	
3. County: St. Louis [Independent City]		4. Address: 2720 WALNUT PL	
Alternate address if applicable			
5. City/State: St. Louis [Independent City], M		6. UTM: LAT 38:37:48.55 LONG: 90:13:4.29	7. Township/Range/Section: T: R: S: N/A
8. Historic Name (if known): Undetermined		9. Present/other name (if known): Frost Electric Supply	
10. Ownership: Private	11a. Historic Use (if known): Commerce Trade		11b. Current Use:

HISTORICAL DATA

12. Construction date: Major addition/alteration date:	1969 N/A	15. Architect: M. T. Jarvis	18. Previously surveyed? <input type="checkbox"/> Cite survey name in box 22 cont. (page 3)
13. Significant date/period: 1959		16. Builder/contractor: Murch-Jarvis Const. Co.	19. On National Register? Cite nomination name in box 22 cont. (page 3)
14. Area(s) of significance: To be determined		17. Original or significant owner: Undetermined	20. National Register eligible? Not determined
21. History and significance on continuation page. <input type="checkbox"/>		22. Sources of information on continuation page. <input type="checkbox"/>	Historic District Potential? <input type="checkbox"/> Name of Potential District? Mill Creek Park Historic District

ARCHITECTURAL INFORMATION

23. Category of Property: Building	30. Roof Material: Undetermined	37. Windows: Non Historic Type: Fixed
24. Vernacular or property type: Industrial/Warehouse	31. Chimney placement: None	Panes: single
25. Architectural style: Modern Movements	32. Structural system: Undetermined	38. Acreage (rural): Visible from public road? <input checked="" type="checkbox"/>
26. Plan Shape: Rectangular Long St. Fac	33. Exterior wall cladding: Brick	39. Changes: (describe in box 41 cont.) <input type="checkbox"/> Addition Date(s): <input type="checkbox"/> Altered Date(s): <input type="checkbox"/> Moved Date(s): <input type="checkbox"/> Other Date(s):
27. Number of Stories: 1-story	34. Foundation Material: Concrete	Endangered by:
28. No. of bays (1st floor): 5	35. Basement type: Undetermined	40. No. outbuildings (describe in box 40 cont.): 0
29. Roof Type: Flat	36. Front Porch Type: N/A	41. Further description of building features and associated resources on continuation page. <input checked="" type="checkbox"/>

OTHER

42. Current Owner/address: FROST J & M LLC 2429 SCHUETZ RD EARTH CITY MO 63045	43. Inventory form prepared by (name): Patience Stuart Peter Meijer Architect, PC Additional Information/revisions by: Betsy Bradley Cultural Resources Office	44. Survey date: 45. Date of revisions: Survey Category: <input checked="" type="checkbox"/> RLS <input type="checkbox"/> ILS <input type="checkbox"/> Significant Properties List
---	---	---

FOR SHPO USE:

Date entered in inventory:	Level of survey: <input type="checkbox"/> reconnaissance <input type="checkbox"/> intensive	Additional research? <input type="checkbox"/> yes <input type="checkbox"/> no
National Register Status: <input type="checkbox"/> listed <input type="checkbox"/> in listed district	Other:	
Name:		
<input type="checkbox"/> pending listing <input type="checkbox"/> not eligible <input type="checkbox"/> eligible(district) <input type="checkbox"/> eligible (individually) <input type="checkbox"/> not determined		



ARCHITECTURAL/HISTORIC INVENTORY FORM

2720 WALNUT PL

LOCATION MAP (include north arrow):

SITE MAP/PLAN (include north arrow):

Insert photograph of primary structure on property:

Photo 1:

Photo 2:

Description:

Looking south at building.

Description:

Date:

CD No.:

Image No.

Date:

CD No.:

Image No.

Photographer: PMA

Main Photo: Images2012\2720 WALNUT PL_0001.JPG



ARCHITECTURAL/HISTORIC INVENTORY FORM

2720 WALNUT PL

21.(cont.) History:and significance. Expand box as necessary or add continuation pages.

22. (cont.) Sources of information. Expand box as necessary or add continuation pages.

City of St Louis building permit E2582 - 3/12/1969: "1-story brick and block office and warehouse Mesco Redevelopment corp."

40. (cont.) Description of environment and outbuilding. Expand box as necessary or add continuation pages.

41. (cont.) Description of primary resource. Expand box as necessary, or add continuation pages.

The Frost Electric Supply building is a rectangular tall single-story building with concrete foundations and brick cladding. It is set back from the street by a paved vehicular area with landscaped islands. It features a single story projection on the north façade that is the main entry to the building. The projection creates a canopy for the entry door as well as the two loading bays. The entire north façade is comprised of running bond brick with new windows. The west and east façades have exposed concrete blocks and no fenestration.



2720 Walnut



0 — 4868 ft

2720 Walnut

WALNUT PL

S JEFFERSON AVE

CLARK AVE



0 60ft



2720

Frost
ELECTRIC SUPPLY



ARCHITECTURAL/HISTORIC INVENTORY FORM

1. Survey no. SLC-AS-047	2. Survey name: Thematic Survey of Modern Movement Architecture in St. Louis		
3. County: St. Louis [Independent City]	4. Address: 3871 WALSH ST		
Alternate address if applicable			
5. City/State: St. Louis [Independent City], M	6. UTM:	or: LAT	7. Township/Range/Section: T: R: S: N/A
8. Historic Name (if known):		9. Present/other name (if known):	
10. Ownership:	11a. Historic Use (if known):	11b. Current Use:	

HISTORICAL DATA

12. Construction date: Major addition/alteration date:	1952	15. Architect:	18. Previously surveyed? <input type="checkbox"/> Cite survey name in box 22 cont. (page 3)
13. Significant date/period:		16. Builder/contractor:	
14. Area(s) of significance:		17. Original or significant owner:	19. On National Register? Cite nomination name in box 22 cont. (page 3)
			20. National Register eligible?
21. History and significance on continuation page. <input type="checkbox"/>		22. Sources of information on continuation page. <input type="checkbox"/>	Historic District Potential? <input type="checkbox"/> Name of Potential District?

ARCHITECTURAL INFORMATION

23. Category of Property:	30. Roof Material:	37. Windows: Type:
24. Vernacular or property type: Office Building	31. Chimney placement:	Panes
25. Architectural style: Modern Movements	32. Structural system:	38. Acreage (rural): Visible from public road? <input type="checkbox"/>
26. Plan Shape:	33. Exterior wall cladding:	39. Changes: (describe in box 41 cont.) <input type="checkbox"/> Addition Date(s): <input type="checkbox"/> Altered Date(s): <input type="checkbox"/> Moved Date(s): <input type="checkbox"/> Other Date(s):
27. Number of Stories:	34. Foundation Material:	Endangered by:
28. No. of bays (1st floor)	35. Basement type:	40. No. outbuildings (describe in box 40 cont.):
29. Roof Type:	36. Front Porch Type:	41. Further description of building features and associated resources on continuation page. <input type="checkbox"/>

OTHER

42. Current Owner/address: GATEWAY CORKBALL LEAGUE INC	43. Inventory form prepared by (name):	44. Survey date:
3871 WALSH AV ST LOUIS MO 63116	Additional Information/revisions by:	45. Date of revisions:
FOR SHPO USE:		Survey Category: <input type="checkbox"/> RLS <input type="checkbox"/> ILS <input type="checkbox"/> Significant Properties List

Date entered in inventory:	Level of survey: <input type="checkbox"/> reconnaissance <input type="checkbox"/> intensive	Additional research? <input type="checkbox"/> yes <input type="checkbox"/> no
National Register Status: <input type="checkbox"/> listed <input type="checkbox"/> in listed district	Other:	
Name:		
<input type="checkbox"/> pending listing <input type="checkbox"/> not eligible <input type="checkbox"/> eligible(district) <input type="checkbox"/> eligible (individually) <input type="checkbox"/> not determined		



ARCHITECTURAL/HISTORIC INVENTORY FORM

3871 WALSH ST

LOCATION MAP (include north arrow):

SITE MAP/PLAN (include north arrow):

Insert photograph of primary structure on property:

Photo 1:

Photo 2:

Description:

Description:

Date:

CD No.:

Image No.

Date:

CD No.:

Image No.

Photographer:

Main Photo: Images2012\CompleteSurveyPhotos\Walsh3871.JPG



ARCHITECTURAL/HISTORIC INVENTORY FORM

3871 WALSH ST

21.(cont.) History:and significance. Expand box as necessary or add continuation pages.

22. (cont.) Sources of information. Expand box as necessary or add continuation pages.

40. (cont.) Description of environment and outbuilding. Expand box as necessary or add continuation pages.

41. (cont.) Description of primary resource. Expand box as necessary, or add continuation pages.

concrete block construction. Side gabled roof, windows have been ifilled with glass block.





ARCHITECTURAL/HISTORIC INVENTORY FORM

1. Survey no. SLC-AS-047		2. Survey name: Thematic Survey of Midcentury Modern Movement Nonresidential Architecture in St. Louis	
3. County: St. Louis [Independent City]		4. Address: 918 WALTON AV	
Alternate address if applicable			
5. City/State: St. Louis [Independent City], M		6. UTM: LAT LONG:	7. Township/Range/Section: T: R: S: N/A
8. Historic Name (if known):		9. Present/other name (if known):	
10. Ownership:	11a. Historic Use (if known):	11b. Current Use:	

HISTORICAL DATA

12. Construction date: Major addition/alteration date:	1950	15. Architect:	18. Previously surveyed? <input type="checkbox"/> Cite survey name in box 22 cont. (page 3)
13. Significant date/period:		16. Builder/contractor:	19. On National Register? Cite nomination name in box 22 cont. (page 3)
14. Area(s) of significance:		17. Original or significant owner:	20. National Register eligible?
21. History and significance on continuation page. <input type="checkbox"/>		22. Sources of information on continuation page. <input type="checkbox"/>	Historic District Potential? <input type="checkbox"/> Name of Potential District?

ARCHITECTURAL INFORMATION

23. Category of Property:	30. Roof Material:	37. Windows: Type:
24. Vernacular or property type: Gas Station	31. Chimney placement:	Panes
25. Architectural style: Modern Movements	32. Structural system:	38. Acreage (rural): Visible from public road? <input type="checkbox"/>
26. Plan Shape:	33. Exterior wall cladding:	39. Changes: (describe in box 41 cont.) <input type="checkbox"/> Addition Date(s): <input type="checkbox"/> Altered Date(s): <input type="checkbox"/> Moved Date(s): <input type="checkbox"/> Other Date(s):
27. Number of Stories:	34. Foundation Material:	Endangered by:
28. No. of bays (1st floor)	35. Basement type:	40. No. outbuildings (describe in box 40 cont.):
29. Roof Type:	36. Front Porch Type:	41. Further description of building features and associated resources on continuation page. <input type="checkbox"/>

OTHER

42. Current Owner/address: LOPER, CHARLES D	43. Inventory form prepared by (name):	44. Survey date:
6317 GARESCHE AVE ST LOUIS MO 63136	Additional Information/revisions by:	45. Date of revisions:
FOR SHPO USE:		Survey Category: <input type="checkbox"/> RLS <input type="checkbox"/> ILS <input type="checkbox"/> Significant Properties List

Date entered in inventory:	Level of survey: <input type="checkbox"/> reconnaissance <input type="checkbox"/> intensive	Additional research? <input type="checkbox"/> yes <input type="checkbox"/> no
National Register Status: <input type="checkbox"/> listed <input type="checkbox"/> in listed district	Other:	
Name:		
<input type="checkbox"/> pending listing <input type="checkbox"/> not eligible <input type="checkbox"/> eligible(district) <input type="checkbox"/> eligible (individually) <input type="checkbox"/> not determined		



ARCHITECTURAL/HISTORIC INVENTORY FORM

918 WALTON AV

LOCATION MAP (include north arrow):

SITE MAP/PLAN (include north arrow):

Insert photograph of primary structure on property:

Photo 1:

Photo 2:

Description:

Description:

Date:

CD No.:

Image No.

Date:

CD No.:

Image No.

Photographer:

Main Photo: Images2012\CompleteSurveyPhotos\Walton918.JPG



ARCHITECTURAL/HISTORIC INVENTORY FORM

918 WALTON AV

21.(cont.) History:and significance. Expand box as necessary or add continuation pages.

22. (cont.) Sources of information. Expand box as necessary or add continuation pages.

40. (cont.) Description of environment and outbuilding. Expand box as necessary or add continuation pages.

41. (cont.) Description of primary resource. Expand box as necessary, or add continuation pages.

2-bay concrete block garage/auto shop. Coopers Tire Service



Coper's Tire Service

918

(314) 361-8122



ARCHITECTURAL/HISTORIC INVENTORY FORM

1. Survey no. SLC-AS-047	2. Survey name: Thematic Survey of Midcentury Modern Movement Nonresidential Architecture in St. Louis		
3. County: St. Louis [Independent City]	4. Address: 918 WARREN ST		
Alternate address if applicable			
5. City/State: St. Louis [Independent City], M	6. UTM:	or: LAT	7. Township/Range/Section: T: R: S: N/A
8. Historic Name (if known):		9. Present/other name (if known):	
10. Ownership:	11a. Historic Use (if known):	11b. Current Use:	

HISTORICAL DATA

12. Construction date: Major addition/alteration date:	1966	15. Architect:	18. Previously surveyed? <input type="checkbox"/> Cite survey name in box 22 cont. (page 3)
13. Significant date/period:		16. Builder/contractor:	19. On National Register? Cite nomination name in box 22 cont. (page 3)
14. Area(s) of significance:		17. Original or significant owner:	20. National Register eligible?
21. History and significance on continuation page. <input type="checkbox"/>		22. Sources of information on continuation page. <input type="checkbox"/>	Historic District Potential? <input type="checkbox"/> Name of Potential District?

ARCHITECTURAL INFORMATION

23. Category of Property:	30. Roof Material:	37. Windows: Type:
24. Vernacular or property type: Industrial/Warehouse	31. Chimney placement:	Panes
25. Architectural style: Modern Movements	32. Structural system:	38. Acreage (rural): Visible from public road? <input type="checkbox"/>
26. Plan Shape:	33. Exterior wall cladding:	39. Changes: (describe in box 41 cont.) <input type="checkbox"/> Addition Date(s): <input type="checkbox"/> Altered Date(s): <input type="checkbox"/> Moved Date(s): <input type="checkbox"/> Other Date(s):
27. Number of Stories:	34. Foundation Material:	Endangered by:
28. No. of bays (1st floor)	35. Basement type:	40. No. outbuildings (describe in box 40 cont.):
29. Roof Type:	36. Front Porch Type:	41. Further description of building features and associated resources on continuation page. <input type="checkbox"/>

OTHER

42. Current Owner/address: DGM ENTERPRISES LLC	43. Inventory form prepared by (name):	44. Survey date:
2511 N 9TH ST ST LOUIS MO 63102	Additional Information/revisions by:	45. Date of revisions:
FOR SHPO USE:		Survey Category: <input type="checkbox"/> RLS <input type="checkbox"/> ILS <input type="checkbox"/> Significant Properties List

Date entered in inventory:	Level of survey: <input type="checkbox"/> reconnaissance <input type="checkbox"/> intensive	Additional research? <input type="checkbox"/> yes <input type="checkbox"/> no
National Register Status: <input type="checkbox"/> listed <input type="checkbox"/> in listed district	Other:	
Name:		
<input type="checkbox"/> pending listing <input type="checkbox"/> not eligible <input type="checkbox"/> eligible(district) <input type="checkbox"/> eligible (individually) <input type="checkbox"/> not determined		



ARCHITECTURAL/HISTORIC INVENTORY FORM

918 WARREN ST

LOCATION MAP (include north arrow):

SITE MAP/PLAN (include north arrow):

Insert photograph of primary structure on property:

Photo 1:

Photo 2:

Description:

Description:

Date:

CD No.:

Image No.

Date:

CD No.:

Image No.

Photographer:

Main Photo: Images2012\CompleteSurveyPhotos\Warren918.JPG



ARCHITECTURAL/HISTORIC INVENTORY FORM

918 WARREN ST

21.(cont.) History:and significance. Expand box as necessary or add continuation pages.

22. (cont.) Sources of information. Expand box as necessary or add continuation pages.

40. (cont.) Description of environment and outbuilding. Expand box as necessary or add continuation pages.

41. (cont.) Description of primary resource. Expand box as necessary, or add continuation pages.

small concrete block warehouse; utilitarian





ARCHITECTURAL/HISTORIC INVENTORY FORM

1. Survey no. SLC-AS-047	2. Survey name: Thematic Survey of Modern Movement Architecture in St. Louis		
3. County: St. Louis [Independent City]	4. Address: 38 WASHINGTON AV		
Alternate address if applicable			
5. City/State: St. Louis [Independent City], M	6. UTM:	or: LAT	7. Township/Range/Section: T: R: S: N/A
8. Historic Name (if known):		9. Present/other name (if known):	
10. Ownership:		11a. Historic Use (if known):	11b. Current Use:

HISTORICAL DATA

12. Construction date: Major addition/alteration date:	15. Architect:	18. Previously surveyed? <input type="checkbox"/> Cite survey name in box 22 cont. (page 3)
13. Significant date/period:	16. Builder/contractor:	19. On National Register? Cite nomination name in box 22 cont. (page 3)
14. Area(s) of significance:	17. Original or significant owner:	20. National Register eligible?
21. History and significance on continuation page. <input type="checkbox"/>	22. Sources of information on continuation page. <input type="checkbox"/>	Historic District Potential? <input type="checkbox"/> Name of Potential District?

ARCHITECTURAL INFORMATION

23. Category of Property:	30. Roof Material:	37. Windows: Type:
24. Vernacular or property type: Other-Note in Comments	31. Chimney placement:	Panes
25. Architectural style: Modern Movements	32. Structural system:	38. Acreage (rural): Visible from public road? <input type="checkbox"/>
26. Plan Shape:	33. Exterior wall cladding:	39. Changes: (describe in box 41 cont.) <input type="checkbox"/> Addition Date(s) <input type="checkbox"/> Altered Date(s) <input type="checkbox"/> Moved Date(s) <input type="checkbox"/> Other Date(s)
27. Number of Stories:	34. Foundation Material:	Endangered by:
28. No. of bays (1st floor)	35. Basement type:	40. No. outbuildings (describe in box 40 cont.):
29. Roof Type:	36. Front Porch Type:	41. Further description of building features and associated resources on continuation page. <input type="checkbox"/>

OTHER

42. Current Owner/address: JEFFERSON NATL EXPANSION MEM UNITED STATE OF AMERICA	43. Inventory form prepared by (name):	44. Survey date:
Additional Information/revisions by:		45. Date of revisions:
ST LOUIS MO	Survey Category: <input type="checkbox"/> RLS <input type="checkbox"/> ILS <input type="checkbox"/> Significant Properties Lis	

FOR SHPO USE:

Date entered in inventory:	Level of survey: <input type="checkbox"/> reconnaissance <input type="checkbox"/> intensive	Additional research? <input type="checkbox"/> yes <input type="checkbox"/> no
National Register Status: <input type="checkbox"/> listed <input type="checkbox"/> in listed district	Other:	
Name:		
<input type="checkbox"/> pending listing <input type="checkbox"/> not eligible <input type="checkbox"/> eligible(district) <input type="checkbox"/> eligible (individually) <input type="checkbox"/> not determined		



ARCHITECTURAL/HISTORIC INVENTORY FORM

38 WASHINGTON AV

LOCATION MAP (include north arrow):	SITE MAP/PLAN (include north arrow):

Insert photograph of primary structure on property:

Photo 1:	Photo 2:
Description:	Description:
Date: CD No.: Image No.	Date: CD No.: Image No.
Photographer:	
Main Photo:	Images2012\CompleteSurveyPhotos\Washington38.JPG



ARCHITECTURAL/HISTORIC INVENTORY FORM

38 WASHINGTON AV

21.(cont.) History:and significance. Expand box as necessary or add continuation pages.

22. (cont.) Sources of information. Expand box as necessary or add continuation pages.

40. (cont.) Description of environment and outbuilding. Expand box as necessary or add continuation pages.

41. (cont.) Description of primary resource. Expand box as necessary, or add continuation pages.

Gateway Arch. Eero Saarinen & Associates.





ARCHITECTURAL/HISTORIC INVENTORY FORM

1. Survey no. SLC-AS-047	2. Survey name: Thematic Survey of Midcentury Modern Movement Nonresidential Architecture in St. Louis		
3. County: St. Louis [Independent City]	4. Address: 333 WASHINGTON AV		
Alternate address if applicable			
5. City/State: St. Louis [Independent City], M	6. UTM:	or: LAT	7. Township/Range/Section: T: R: S: N/A
8. Historic Name (if known):		9. Present/other name (if known):	
10. Ownership:	11a. Historic Use (if known):	11b. Current Use:	

HISTORICAL DATA

12. Construction date: Major addition/alteration date:	1963	15. Architect:	18. Previously surveyed? <input type="checkbox"/> Cite survey name in box 22 cont. (page 3)
13. Significant date/period:		16. Builder/contractor:	19. On National Register? Cite nomination name in box 22 cont. (page 3)
14. Area(s) of significance:		17. Original or significant owner:	20. National Register eligible?
21. History and significance on continuation page. <input type="checkbox"/>		22. Sources of information on continuation page. <input type="checkbox"/>	Historic District Potential? <input type="checkbox"/> Name of Potential District?

ARCHITECTURAL INFORMATION

23. Category of Property:	30. Roof Material:	37. Windows: Type:
24. Vernacular or property type: Hotel/Motel	31. Chimney placement:	Panes
25. Architectural style: Modern Movements	32. Structural system:	38. Acreage (rural): Visible from public road? <input type="checkbox"/>
26. Plan Shape:	33. Exterior wall cladding:	39. Changes: (describe in box 41 cont.) <input type="checkbox"/> Addition Date(s): <input type="checkbox"/> Altered Date(s): <input type="checkbox"/> Moved Date(s): <input type="checkbox"/> Other Date(s):
27. Number of Stories:	34. Foundation Material:	Endangered by:
28. No. of bays (1st floor)	35. Basement type:	40. No. outbuildings (describe in box 40 cont.):
29. Roof Type:	36. Front Porch Type:	41. Further description of building features and associated resources on continuation page. <input type="checkbox"/>

OTHER

42. Current Owner/address: APPLE NINE ST LOUIS LLC	43. Inventory form prepared by (name):	44. Survey date:
814 E MAIN ST RICHMOND VA 23219	Additional Information/revisions by:	45. Date of revisions:
FOR SHPO USE:		Survey Category: <input type="checkbox"/> RLS <input type="checkbox"/> ILS <input type="checkbox"/> Significant Properties List

Date entered in inventory:	Level of survey: <input type="checkbox"/> reconnaissance <input type="checkbox"/> intensive	Additional research? <input type="checkbox"/> yes <input type="checkbox"/> no
National Register Status: <input type="checkbox"/> listed <input type="checkbox"/> in listed district	Other:	
Name:		
<input type="checkbox"/> pending listing <input type="checkbox"/> not eligible <input type="checkbox"/> eligible(district) <input type="checkbox"/> eligible (individually) <input type="checkbox"/> not determined		



ARCHITECTURAL/HISTORIC INVENTORY FORM

333 WASHINGTON AV

LOCATION MAP (include north arrow):

SITE MAP/PLAN (include north arrow):

Insert photograph of primary structure on property:

Photo 1:

Photo 2:

Description:

Description:

Date: CD No.: Image No.

Date: CD No.: Image No.

Photographer:

Main Photo: Images2012\CompleteSurveyPhotos\Washington333.JPG



ARCHITECTURAL/HISTORIC INVENTORY FORM

333 WASHINGTON AV

21.(cont.) History:and significance. Expand box as necessary or add continuation pages.

22. (cont.) Sources of information. Expand box as necessary or add continuation pages.

40. (cont.) Description of environment and outbuilding. Expand box as necessary or add continuation pages.

41. (cont.) Description of primary resource. Expand box as necessary, or add continuation pages.

Hotel on podium - top of hotel tower and lower podium part seem to be altered with EIFS covering





ARCHITECTURAL/HISTORIC INVENTORY FORM

1. Survey no. SLC-AS-047		2. Survey name: Thematic Survey of Midcentury Modern Movement Nonresidential Architecture in St. Louis	
3. County: St. Louis [Independent City]		4. Address: 408 WASHINGTON AV	
Alternate address if applicable			
5. City/State: St. Louis [Independent City], M		6. UTM: LAT	7. Township/Range/Section: T: R: S: N/A
8. Historic Name (if known):		9. Present/other name (if known):	
10. Ownership:	11a. Historic Use (if known):	11b. Current Use:	

HISTORICAL DATA

12. Construction date: Major addition/alteration date:	1966	15. Architect:	18. Previously surveyed? <input type="checkbox"/> Cite survey name in box 22 cont. (page 3)
13. Significant date/period:		16. Builder/contractor:	19. On National Register? Cite nomination name in box 22 cont. (page 3)
14. Area(s) of significance:		17. Original or significant owner:	20. National Register eligible?
21. History and significance on continuation page. <input type="checkbox"/>		22. Sources of information on continuation page. <input type="checkbox"/>	Historic District Potential? <input type="checkbox"/> Name of Potential District?

ARCHITECTURAL INFORMATION

23. Category of Property:	30. Roof Material:	37. Windows: Type:
24. Vernacular or property type: Hotel/Motel	31. Chimney placement:	Panes
25. Architectural style: Modern Movements	32. Structural system:	38. Acreage (rural): Visible from public road? <input type="checkbox"/>
26. Plan Shape:	33. Exterior wall cladding:	39. Changes: (describe in box 41 cont.) <input type="checkbox"/> Addition Date(s): <input type="checkbox"/> Altered Date(s): <input type="checkbox"/> Moved Date(s): <input type="checkbox"/> Other Date(s):
27. Number of Stories:	34. Foundation Material:	Endangered by:
28. No. of bays (1st floor)	35. Basement type:	40. No. outbuildings (describe in box 40 cont.):
29. Roof Type:	36. Front Porch Type:	41. Further description of building features and associated resources on continuation page. <input type="checkbox"/>

OTHER

42. Current Owner/address: ROBERTS DOWNTOWN DEVELOPMENT CO	43. Inventory form prepared by (name):	44. Survey date:
1408 N KINGSHIGHWAY STE 300	Additional Information/revisions by:	45. Date of revisions:
ST LOUIS MO 63112		Survey Category: <input type="checkbox"/> RLS <input type="checkbox"/> ILS <input type="checkbox"/> Significant Properties List

FOR SHPO USE:

Date entered in inventory:	Level of survey: <input type="checkbox"/> reconnaissance <input type="checkbox"/> intensive	Additional research? <input type="checkbox"/> yes <input type="checkbox"/> no
National Register Status: <input type="checkbox"/> listed <input type="checkbox"/> in listed district	Other:	
Name:		
<input type="checkbox"/> pending listing <input type="checkbox"/> not eligible <input type="checkbox"/> eligible(district) <input type="checkbox"/> eligible (individually) <input type="checkbox"/> not determined		



ARCHITECTURAL/HISTORIC INVENTORY FORM

408 WASHINGTON AV

LOCATION MAP (include north arrow):

SITE MAP/PLAN (include north arrow):

Insert photograph of primary structure on property:

Photo 1:

Photo 2:

Description:

Description:

Date:

CD No.:

Image No.

Date:

CD No.:

Image No.

Photographer:

Main Photo: Images2012\CompleteSurveyPhotos\Washington408.jpg



ARCHITECTURAL/HISTORIC INVENTORY FORM

408 WASHINGTON AV

21.(cont.) History:and significance. Expand box as necessary or add continuation pages.

22. (cont.) Sources of information. Expand box as necessary or add continuation pages.

40. (cont.) Description of environment and outbuilding. Expand box as necessary or add continuation pages.

41. (cont.) Description of primary resource. Expand box as necessary, or add continuation pages.

1966 six-story addition to historic 1900 hotel. Reasonable effort at compatible infill design.



LOUIS

America's Center

e MX

itor Center

Public
Parking
←

PUBLIC
PARKING
\$5.00



ARCHITECTURAL/HISTORIC INVENTORY FORM

1. Survey no.	2. Survey name:		
SLC-AS-047-0194	Thematic Survey of Midcentury Modern Movement Nonresidential Architecture in St. Louis		
3. County:	4. Address:		
St. Louis [Independent City]	700-22 WASHINGTON AV		
Alternate address if applicable			
5. City/State:	6. UTM:	or: LAT 38:37:50.08	7. Township/Range/Section:
St. Louis [Independent City], M		LONG: 90:11:26.67	T: R: S: N/A
8. Historic Name (if known):		9. Present/other name (if known):	
Mercantile Tower		US Bank Building	
10. Ownership:	11a. Historic Use (if known):	11b. Current Use:	
Private	Commerce Trade		

HISTORICAL DATA

12. Construction date:	1974	15. Architect:	18. Previously surveyed? <input type="checkbox"/>
Major addition/alteration date:	1975	Thompson, Ventulett & Stainback	Cite survey name in box 22 cont. (page 3)
13. Significant date/period:			
1974		16. Builder/contractor:	19. On National Register?
14. Area(s) of significance:		Undetermined	Cite nomination name in box 22 cont. (page 3)
To be determined			
		17. Original or significant owner:	20. National Register eligible?
		Undetermined	Not determined
21. History and significance on continuation page. <input type="checkbox"/>		22. Sources of information on continuation page. <input type="checkbox"/>	Historic District Potential? <input type="checkbox"/>
			Name of Potential District?

ARCHITECTURAL INFORMATION

23. Category of Property:	30. Roof Material:	37. Windows:
Building	Undetermined	Type: Historic
24. Vernacular or property type:	31. Chimney placement:	Panes: single
Office Building	None	38. Acreage (rural):
25. Architectural style:	32. Structural system:	Visible from public road? <input checked="" type="checkbox"/>
Modern Movements	Steel	39. Changes: (describe in box 41 cont.)
26. Plan Shape:	33. Exterior wall cladding:	<input type="checkbox"/> Addition Date(s):
Square	Glass	<input type="checkbox"/> Altered Date(s):
27. Number of Stories:	34. Foundation Material:	<input type="checkbox"/> Moved Date(s):
Multi-story	Concrete	<input type="checkbox"/> Other Date(s):
28. No. of bays (1st floor)	35. Basement type:	Endangered by:
	Undetermined	40. No. outbuildings (describe in box 40 cont.):
29. Roof Type:	36. Front Porch Type:	0
Flat	N/A	41. Further description of building features and associated resources on continuation page. <input checked="" type="checkbox"/>

OTHER

42. Current Owner/address:	43. Inventory form prepared by (name):	44. Survey date:
U S BANK NA	Patience Stuart	
C/O CTMT	Peter Meijer Architect, PC	45. Date of revisions:
1 FIRSTAR PLAZA 6TH FL BLDG SERVICES	Additional Information/revisions by:	
ST LOUIS MO 63101	Betsy Bradley	Survey Category:
FOR SHPO USE: Cultural Resources Office		<input checked="" type="checkbox"/> RLS <input type="checkbox"/> ILS <input type="checkbox"/> Significant Properties List

Date entered in inventory:	Level of survey: <input type="checkbox"/> reconnaissance <input type="checkbox"/> intensive	Additional research? <input type="checkbox"/> yes <input type="checkbox"/> no
National Register Status: <input type="checkbox"/> listed <input type="checkbox"/> in listed district	Other:	
Name:		
<input type="checkbox"/> pending listing <input type="checkbox"/> not eligible		
<input type="checkbox"/> eligible(district) <input type="checkbox"/> eligible (individually)		
<input type="checkbox"/> not determined		



ARCHITECTURAL/HISTORIC INVENTORY FORM

700-22 WASHINGTON AV

LOCATION MAP (include north arrow):

SITE MAP/PLAN (include north arrow):

Insert photograph of primary structure on property:

Photo 1:

Photo 2:

Description:

Looking south at entrance.

Description:

Date:

CD No.:

Image No.

Date:

CD No.:

Image No.

Photographer: PMA

Main Photo: Images2012\700-22 WASHINGTON AV.JPG



ARCHITECTURAL/HISTORIC INVENTORY FORM

700-22 WASHINGTON AV

21.(cont.) History:and significance. Expand box as necessary or add continuation pages.

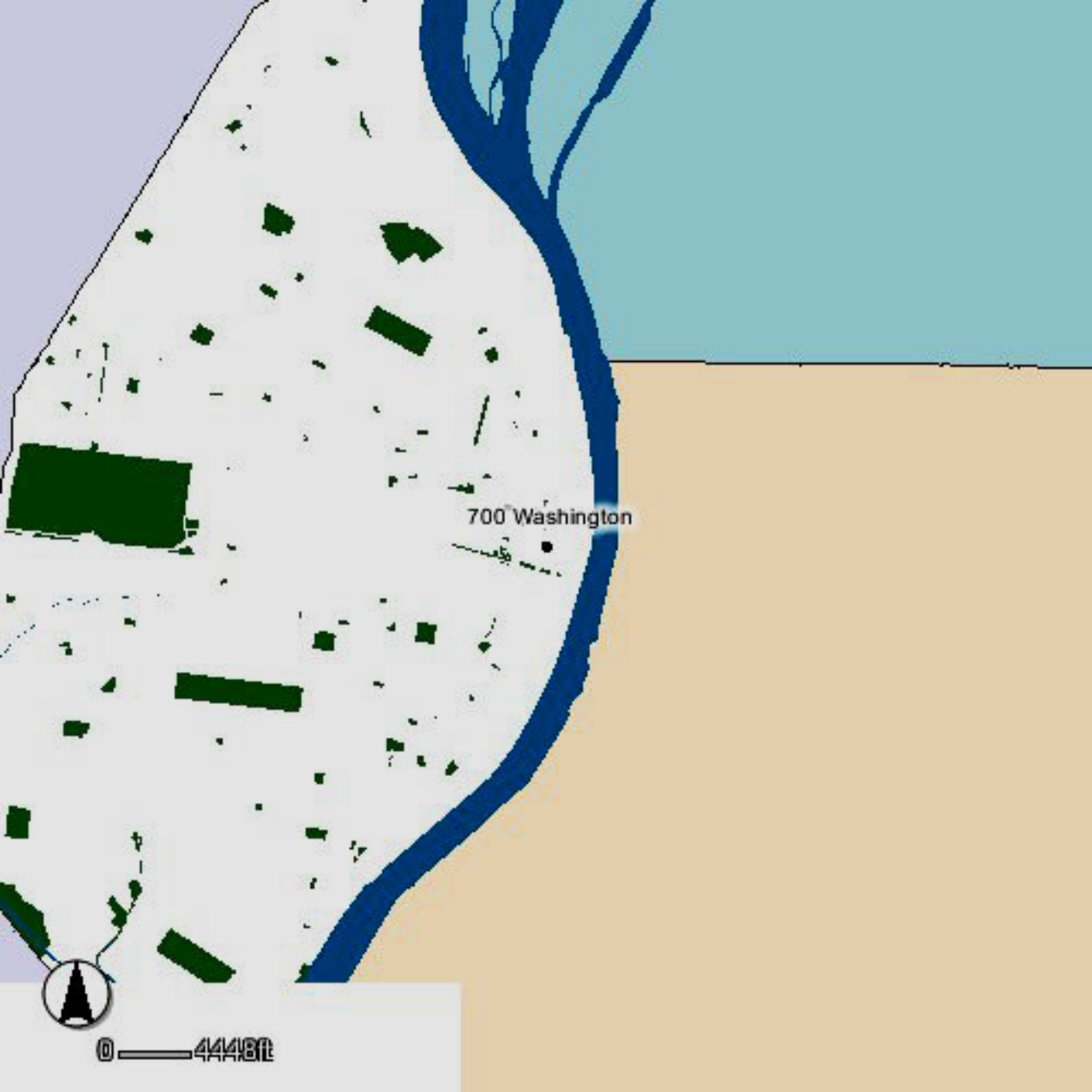
22. (cont.) Sources of information. Expand box as necessary or add continuation pages.

No building permits were found for this property.

40. (cont.) Description of environment and outbuilding. Expand box as necessary or add continuation pages.

41. (cont.) Description of primary resource. Expand box as necessary, or add continuation pages.

The Mercantile Tower, now part of the US Bank Plaza, is a roughly square 35-story office tower that was part of a proposed larger complex of which only a small portion was constructed. With concrete foundations, steel structure, glass cladding, and a flat roof, this building's visual interest comes from the open structured corners with terraced glass as well as the exterior vertical trusses. This pattern is also seen at the ground level and is set back from the façade creating a portico. Additionally there is a rounded glass sky-bridge at the second story connecting this building to the Trust Co Bank to the southwest.



700 Washington



0 4443 ft

WASHINGTON AVE

700 Washington

MAYFAIR PLZ

N 8TH ST

N 7TH ST



0 — 55ft



THOMPSON
COBURN

BE A PART
OF THE
PULSE OF
DOWNTOWN
ST. LOUIS

LUMIERE
PLACE

OLIVE ST

RETAIL SPACE
FOR LEASE
241-8269

TWO
WAY
TRAFFIC
AHEAD





ARCHITECTURAL/HISTORIC INVENTORY FORM

1. Survey no. SLC-AS-047	2. Survey name: Thematic Survey of Midcentury Modern Movement Nonresidential Architecture in St. Louis		
3. County: St. Louis [Independent City]	4. Address: 1133 WASHINGTON AV		
Alternate address if applicable			
5. City/State: St. Louis [Independent City], M	6. UTM:	or: LAT	7. Township/Range/Section: T: R: S: N/A
8. Historic Name (if known):		9. Present/other name (if known):	
10. Ownership:		11b. Current Use:	
11a. Historic Use (if known):			

HISTORICAL DATA

12. Construction date: Major addition/alteration date:	1963	15. Architect:	18. Previously surveyed? <input type="checkbox"/> Cite survey name in box 22 cont. (page 3)
13. Significant date/period:		16. Builder/contractor:	19. On National Register? Cite nomination name in box 22 cont. (page 3)
14. Area(s) of significance:		17. Original or significant owner:	20. National Register eligible?
21. History and significance on continuation page. <input type="checkbox"/>		22. Sources of information on continuation page. <input type="checkbox"/>	Historic District Potential? <input type="checkbox"/> Name of Potential District?

ARCHITECTURAL INFORMATION

23. Category of Property:	30. Roof Material:	37. Windows: Type:
24. Vernacular or property type: Hotel/Motel	31. Chimney placement:	Panes
25. Architectural style: Modern Movements	32. Structural system:	38. Acreage (rural): Visible from public road? <input type="checkbox"/>
26. Plan Shape:	33. Exterior wall cladding:	39. Changes: (describe in box 41 cont.) <input type="checkbox"/> Addition Date(s): <input type="checkbox"/> Altered Date(s): <input type="checkbox"/> Moved Date(s): <input type="checkbox"/> Other Date(s):
27. Number of Stories:	34. Foundation Material:	Endangered by:
28. No. of bays (1st floor)	35. Basement type:	40. No. outbuildings (describe in box 40 cont.):
29. Roof Type:	36. Front Porch Type:	41. Further description of building features and associated resources on continuation page. <input type="checkbox"/>

OTHER

42. Current Owner/address: WASHINGTON AVENUE APARTMENTS LP	43. Inventory form prepared by (name):	44. Survey date:
973 FEATHERSTONE ROAD SUITE 300 ROCKFORD IL 61107	Additional Information/revisions by:	45. Date of revisions:
FOR SHPO USE:		Survey Category: <input type="checkbox"/> RLS <input type="checkbox"/> ILS <input type="checkbox"/> Significant Properties List

Date entered in inventory:	Level of survey: <input type="checkbox"/> reconnaissance <input type="checkbox"/> intensive	Additional research? <input type="checkbox"/> yes <input type="checkbox"/> no
National Register Status: <input type="checkbox"/> listed <input type="checkbox"/> in listed district	Other:	
Name:		
<input type="checkbox"/> pending listing <input type="checkbox"/> not eligible <input type="checkbox"/> eligible(district) <input type="checkbox"/> eligible (individually) <input type="checkbox"/> not determined		



ARCHITECTURAL/HISTORIC INVENTORY FORM

1133 WASHINGTON AV

LOCATION MAP (include north arrow):	SITE MAP/PLAN (include north arrow):

Insert photograph of primary structure on property:

Photo 1:	Photo 2:
Description:	Description:
Date: CD No.: Image No.	Date: CD No.: Image No.
Photographer:	
Main Photo:	Images2012\CompleteSurveyPhotos\Washington1133.JPG



ARCHITECTURAL/HISTORIC INVENTORY FORM

1133 WASHINGTON AV

21.(cont.) History:and significance. Expand box as necessary or add continuation pages.

22. (cont.) Sources of information. Expand box as necessary or add continuation pages.

40. (cont.) Description of environment and outbuilding. Expand box as necessary or add continuation pages.

41. (cont.) Description of primary resource. Expand box as necessary, or add continuation pages.

Major remodel, refacing - now apartments, 1st floor commercial





ARCHITECTURAL/HISTORIC INVENTORY FORM

1. Survey no. SLC-AS-047	2. Survey name: Thematic Survey of Modern Movement Architecture in St. Louis		
3. County: St. Louis [Independent City]	4. Address: 1810-6 WASHINGTON AV		
Alternate address if applicable			
5. City/State: St. Louis [Independent City], M	6. UTM:	or: LAT	7. Township/Range/Section: T: R: S: N/A
8. Historic Name (if known):		9. Present/other name (if known):	
10. Ownership:	11a. Historic Use (if known):	11b. Current Use:	

HISTORICAL DATA

12. Construction date: Major addition/alteration date:	15. Architect:	18. Previously surveyed? <input type="checkbox"/> Cite survey name in box 22 cont. (page 3)
13. Significant date/period:	16. Builder/contractor:	19. On National Register? Cite nomination name in box 22 cont. (page 3)
14. Area(s) of significance:	17. Original or significant owner:	20. National Register eligible?
21. History and significance on continuation page. <input type="checkbox"/>	22. Sources of information on continuation page. <input type="checkbox"/>	Historic District Potential? <input type="checkbox"/> Name of Potential District?

ARCHITECTURAL INFORMATION

23. Category of Property:	30. Roof Material:	37. Windows: Type:
24. Vernacular or property type: 1-Story Commercial	31. Chimney placement:	Panes
25. Architectural style: Modern Movements	32. Structural system:	38. Acreage (rural): Visible from public road? <input type="checkbox"/>
26. Plan Shape:	33. Exterior wall cladding:	39. Changes: (describe in box 41 cont.) <input type="checkbox"/> Addition Date(s): <input type="checkbox"/> Altered Date(s): <input type="checkbox"/> Moved Date(s): <input type="checkbox"/> Other Date(s):
27. Number of Stories:	34. Foundation Material:	Endangered by:
28. No. of bays (1st floor)	35. Basement type:	40. No. outbuildings (describe in box 40 cont.):
29. Roof Type:	36. Front Porch Type:	41. Further description of building features and associated resources on continuation page. <input type="checkbox"/>

OTHER

42. Current Owner/address: R B H INVESTMENT CO	43. Inventory form prepared by (name):	44. Survey date:
1814 WASHINGTON AVE	Additional Information/revisions by:	45. Date of revisions:
ST LOUIS MO 63103		Survey Category: <input type="checkbox"/> RLS <input type="checkbox"/> ILS <input type="checkbox"/> Significant Properties List

FOR SHPO USE:

Date entered in inventory:	Level of survey: <input type="checkbox"/> reconnaissance <input type="checkbox"/> intensive	Additional research? <input type="checkbox"/> yes <input type="checkbox"/> no
National Register Status: <input type="checkbox"/> listed <input type="checkbox"/> in listed district	Other:	
Name:		
<input type="checkbox"/> pending listing <input type="checkbox"/> not eligible <input type="checkbox"/> eligible(district) <input type="checkbox"/> eligible (individually) <input type="checkbox"/> not determined		



ARCHITECTURAL/HISTORIC INVENTORY FORM

1810-6 WASHINGTON AV

LOCATION MAP (include north arrow):

SITE MAP/PLAN (include north arrow):

Insert photograph of primary structure on property:

Photo 1:

Photo 2:

Description:

Description:

Date:

CD No.:

Image No.

Date:

CD No.:

Image No.

Photographer:

Main Photo: Images2012\CompleteSurveyPhotos\Washington1810_16.JPG



ARCHITECTURAL/HISTORIC INVENTORY FORM

1810-6 WASHINGTON AV

21.(cont.) History:and significance. Expand box as necessary or add continuation pages.

22. (cont.) Sources of information. Expand box as necessary or add continuation pages.

40. (cont.) Description of environment and outbuilding. Expand box as necessary or add continuation pages.

41. (cont.) Description of primary resource. Expand box as necessary, or add continuation pages.

brick building with interesting projecting limestone piers with rounded tops (art-deco-ish). Glass block in openigns looks newer; new awing and top part of wall covered with exterior plywood.





ARCHITECTURAL/HISTORIC INVENTORY FORM

1. Survey no. SLC-AS-047		2. Survey name: Thematic Survey of Modern Movement Architecture in St. Louis	
3. County: St. Louis [Independent City]		4. Address: 2120 WASHINGTON AV	
Alternate address if applicable			
5. City/State: St. Louis [Independent City], M		6. UTM: LAT LONG:	7. Township/Range/Section: T: R: S: N/A
8. Historic Name (if known):		9. Present/other name (if known):	
10. Ownership:	11a. Historic Use (if known):		11b. Current Use:

HISTORICAL DATA

12. Construction date: Major addition/alteration date:	15. Architect:	18. Previously surveyed? <input type="checkbox"/> Cite survey name in box 22 cont. (page 3)
13. Significant date/period:	16. Builder/contractor:	19. On National Register? Cite nomination name in box 22 cont. (page 3)
14. Area(s) of significance:	17. Original or significant owner:	20. National Register eligible?
21. History and significance on continuation page. <input type="checkbox"/>	22. Sources of information on continuation page. <input type="checkbox"/>	Historic District Potential? <input type="checkbox"/> Name of Potential District?

ARCHITECTURAL INFORMATION

23. Category of Property:	30. Roof Material:	37. Windows: Type:
24. Vernacular or property type: 1-Story Commercial	31. Chimney placement:	Panes
25. Architectural style: Modern Movements	32. Structural system:	38. Acreage (rural): Visible from public road? <input type="checkbox"/>
26. Plan Shape:	33. Exterior wall cladding:	39. Changes: (describe in box 41 cont.) <input type="checkbox"/> Addition Date(s): <input type="checkbox"/> Altered Date(s): <input type="checkbox"/> Moved Date(s): <input type="checkbox"/> Other Date(s):
27. Number of Stories:	34. Foundation Material:	Endangered by:
28. No. of bays (1st floor)	35. Basement type:	40. No. outbuildings (describe in box 40 cont.):
29. Roof Type:	36. Front Porch Type:	41. Further description of building features and associated resources on continuation page. <input type="checkbox"/>

OTHER

42. Current Owner/address: BUSINESS ENVIRONMENT INC		43. Inventory form prepared by (name):	44. Survey date:
2115 LOCUST ST ST LOUIS MO 63103		Additional Information/revisions by:	45. Date of revisions:
FOR SHPO USE:		Survey Category: <input type="checkbox"/> RLS <input type="checkbox"/> ILS <input type="checkbox"/> Significant Properties List	

Date entered in inventory:	Level of survey: <input type="checkbox"/> reconnaissance <input type="checkbox"/> intensive	Additional research? <input type="checkbox"/> yes <input type="checkbox"/> no
National Register Status: <input type="checkbox"/> listed <input type="checkbox"/> in listed district	Other:	
Name:		
<input type="checkbox"/> pending listing <input type="checkbox"/> not eligible <input type="checkbox"/> eligible(district) <input type="checkbox"/> eligible (individually) <input type="checkbox"/> not determined		



ARCHITECTURAL/HISTORIC INVENTORY FORM

2120 WASHINGTON AV

LOCATION MAP (include north arrow):

SITE MAP/PLAN (include north arrow):

Insert photograph of primary structure on property:

Photo 1:

Photo 2:

Description:

Description:

Date:

CD No.:

Image No.

Date:

CD No.:

Image No.

Photographer:

Main Photo: Images2012\CompleteSurveyPhotos\Washington2120.JPG



ARCHITECTURAL/HISTORIC INVENTORY FORM

2120 WASHINGTON AV

21.(cont.) History:and significance. Expand box as necessary or add continuation pages.

22. (cont.) Sources of information. Expand box as necessary or add continuation pages.

40. (cont.) Description of environment and outbuilding. Expand box as necessary or add continuation pages.

41. (cont.) Description of primary resource. Expand box as necessary, or add continuation pages.

brick bulding - possibly office or service industry; central recessed entry flanked by glass block; tan tapestry brick with banding at parapet; not too modern 1940s?

5,000 SF FOR LEASE

www.cbre.com/stlouis

Available
314 655 6000

Ben Friedman CBRE





ARCHITECTURAL/HISTORIC INVENTORY FORM

1. Survey no. SLC-AS-047	2. Survey name: Thematic Survey of Midcentury Modern Movement Nonresidential Architecture in St. Louis		
3. County: St. Louis [Independent City]	4. Address: 2231-3 WASHINGTON AV		
Alternate address if applicable			
5. City/State: St. Louis [Independent City], M	6. UTM:	or: LAT	7. Township/Range/Section: T: R: S: N/A
8. Historic Name (if known):		9. Present/other name (if known):	
10. Ownership:	11a. Historic Use (if known):	11b. Current Use:	

HISTORICAL DATA

12. Construction date: Major addition/alteration date:	1960	15. Architect:	18. Previously surveyed? <input type="checkbox"/> Cite survey name in box 22 cont. (page 3)
13. Significant date/period:		16. Builder/contractor:	
14. Area(s) of significance:		17. Original or significant owner:	19. On National Register? Cite nomination name in box 22 cont. (page 3)
			20. National Register eligible?
21. History and significance on continuation page. <input type="checkbox"/>		22. Sources of information on continuation page. <input type="checkbox"/>	Historic District Potential? <input type="checkbox"/> Name of Potential District?

ARCHITECTURAL INFORMATION

23. Category of Property:	30. Roof Material:	37. Windows: Type:
24. Vernacular or property type: 1-Story Commercial	31. Chimney placement:	Panes
25. Architectural style: Modern Movements	32. Structural system:	38. Acreage (rural): Visible from public road? <input type="checkbox"/>
26. Plan Shape:	33. Exterior wall cladding:	39. Changes: (describe in box 41 cont.) <input type="checkbox"/> Addition Date(s): <input type="checkbox"/> Altered Date(s): <input type="checkbox"/> Moved Date(s): <input type="checkbox"/> Other Date(s):
27. Number of Stories:	34. Foundation Material:	Endangered by:
28. No. of bays (1st floor)	35. Basement type:	40. No. outbuildings (describe in box 40 cont.):
29. Roof Type:	36. Front Porch Type:	41. Further description of building features and associated resources on continuation page. <input type="checkbox"/>

OTHER

42. Current Owner/address: BROADWAY OFFICE INTERIORS INC	43. Inventory form prepared by (name):	44. Survey date:
2115 LOCUST ST ST LOUIS MO 63103	Additional Information/revisions by:	45. Date of revisions:
FOR SHPO USE:		Survey Category: <input type="checkbox"/> RLS <input type="checkbox"/> ILS <input type="checkbox"/> Significant Properties List

Date entered in inventory:	Level of survey: <input type="checkbox"/> reconnaissance <input type="checkbox"/> intensive	Additional research? <input type="checkbox"/> yes <input type="checkbox"/> no
National Register Status: <input type="checkbox"/> listed <input type="checkbox"/> in listed district	Other:	
Name:		
<input type="checkbox"/> pending listing <input type="checkbox"/> not eligible <input type="checkbox"/> eligible(district) <input type="checkbox"/> eligible (individually) <input type="checkbox"/> not determined		



ARCHITECTURAL/HISTORIC INVENTORY FORM

2231-3 WASHINGTON AV

LOCATION MAP (include north arrow):

SITE MAP/PLAN (include north arrow):

Insert photograph of primary structure on property:

Photo 1:

Photo 2:

Description:

Description:

Date:

CD No.:

Image No.

Date:

CD No.:

Image No.

Photographer:

Main Photo: Images2012\CompleteSurveyPhotos\Washington2231.JPG



ARCHITECTURAL/HISTORIC INVENTORY FORM

2231-3 WASHINGTON AV

21.(cont.) History:and significance. Expand box as necessary or add continuation pages.

22. (cont.) Sources of information. Expand box as necessary or add continuation pages.

40. (cont.) Description of environment and outbuilding. Expand box as necessary or add continuation pages.

41. (cont.) Description of primary resource. Expand box as necessary, or add continuation pages.

Corner entrance elaboration interesting, glazed block garage



enterprise

motor parts
warehouse



ARCHITECTURAL/HISTORIC INVENTORY FORM

1. Survey no. SLC-AS-047-0195	2. Survey name: Thematic Survey of Midcentury Modern Movement Nonresidential Architecture in St. Louis
3. County: St. Louis [Independent City]	4. Address: 2600 WASHINGTON AV
Alternate address if applicable	
5. City/State: St. Louis [Independent City], M	6. UTM: or: LAT 38:38:5.96 LONG: 90:12:48.59
7. Township/Range/Section: T: R: S: N/A	
8. Historic Name (if known): Jefferson Bank & Trust	9. Present/other name (if known):
10. Ownership: Private	11a. Historic Use (if known): Commerce Trade
11b. Current Use:	

HISTORICAL DATA

12. Construction date: Major addition/alteration date:	1955 N/A	15. Architect: Bank Building & Equipment Co (John A Campbell)	18. Previously surveyed? <input type="checkbox"/> Cite survey name in box 22 cont. (page 3)
13. Significant date/period: 1956; 1963		16. Builder/contractor: same	19. On National Register? Cite nomination name in box 22 cont. (page 3)
14. Area(s) of significance: Architecture Ethnic Heritage: Black		17. Original or significant owner: Jefferson Bank & Trust Co.	20. National Register eligible? Individually eligible
21. History and significance on continuation page. <input checked="" type="checkbox"/>		22. Sources of information on continuation page. <input checked="" type="checkbox"/>	Historic District Potential? <input type="checkbox"/> Name of Potential District? N/A

ARCHITECTURAL INFORMATION

23. Category of Property: Building	30. Roof Material: Undetermined	37. Windows: Type: Fixed
24. Vernacular or property type: Office Building	31. Chimney placement: None	Panes Vertical strip
25. Architectural style: Modern/ Neo-Expressionist	32. Structural system: Undetermined	38. Acreage (rural): Visible from public road? <input checked="" type="checkbox"/>
26. Plan Shape: Irregular	33. Exterior wall cladding: Concrete	39. Changes: (describe in box 41 cont.) <input type="checkbox"/> Addition Date(s): <input type="checkbox"/> Altered Date(s): <input type="checkbox"/> Moved Date(s): <input type="checkbox"/> Other Date(s):
27. Number of Stories: 2 Stories	34. Foundation Material: Concrete	Endangered by:
28. No. of bays (1st floor) Irregular	35. Basement type: Undetermined	40. No. outbuildings (describe in box 40 cont.): 0
29. Roof Type: Flat	36. Front Porch Type: N/A	41. Further description of building features and associated resources on continuation page. <input checked="" type="checkbox"/>

OTHER

42. Current Owner/address: RAF 2901 LLC 2914 LOCUST ST ST LOUIS MO 63103	43. Inventory form prepared by (name): Patience Stuart Peter Meijer Architect, PC Additional Information/revisions by: Betsy Bradley Cultural Resources Office	44. Survey date: 45. Date of revisions: Survey Category: <input type="checkbox"/> RLS <input checked="" type="checkbox"/> ILS <input checked="" type="checkbox"/> Significant Properties List
---	---	--

FOR SHPO USE:

Date entered in inventory:	Level of survey: <input type="checkbox"/> reconnaissance <input type="checkbox"/> intensive	Additional research? <input type="checkbox"/> yes <input type="checkbox"/> no
National Register Status: <input type="checkbox"/> listed <input type="checkbox"/> in listed district	Other:	
Name:		
<input type="checkbox"/> pending listing <input type="checkbox"/> not eligible <input type="checkbox"/> eligible(district) <input type="checkbox"/> eligible (individually) <input type="checkbox"/> not determined		



ARCHITECTURAL/HISTORIC INVENTORY FORM

2600 WASHINGTON AV

LOCATION MAP (include north arrow):

SITE MAP/PLAN (include north arrow):

Insert photograph of primary structure on property:

Photo 1:

Photo 2:

Description:

Front façade looking northeast

Description:

Date:

CD No.:

Image No.

Date:

CD No.:

Image No.

Photographer: PMA

Main Photo: Images2012\2600 WASHINGTON AV.JPG



ARCHITECTURAL/HISTORIC INVENTORY FORM

2600 WASHINGTON AV

21.(cont.) History:and significance. Expand box as necessary or add continuation pages.

When the bank opened in June 1956, it presented a lively color scheme. The promotional material asserted that the bank was designed for customer convenience and around-the-clock banking; and that its beauty and hospitality, combined to present a bank that said, "Welcome!" A small, free-standing brick building with drive-up windows on four sides stood in the parking lot (now demolished); its broad flat eaves sheltered banking motorists. Drive-up banking started at 8 AM and continued to 6 or 9 PM. The banking schedule open 56 hours a week was intended to serve people driving to and from work and downtown shoppers.

Until opening, the bank claied to be the first all-new bank built in the Cit of St. Lousi since 1928. The modern new home of the Jefferson Band and Trust Company was also an improatan t busines in the Midtown rea.

See attached continuation sheet

22. (cont.) Sources of information. Expand box as necessary or add continuation pages.

St Louis building permit A3043, 6/25/1955. Builder also listed as BBEC. Major addition listed as 2/18/1971, under permit F3300.

Also see Jefferson Bank & Trust website info: <http://www.jbt-stl.com/insidethebank/history/>. Also see online information about Sarmiento and the BBEC at the "Defining Downtown" website:

<http://www.midcenturybanks.recentpast.org/history/item/269/269?start=40> and also about the building:

<http://www.midcenturybanks.recentpast.org/architecture/featured-buildings/item/33-jefferson-bank-trust-co-1956>

Also St Louis Beacon article 05/16/2013 about the protests:

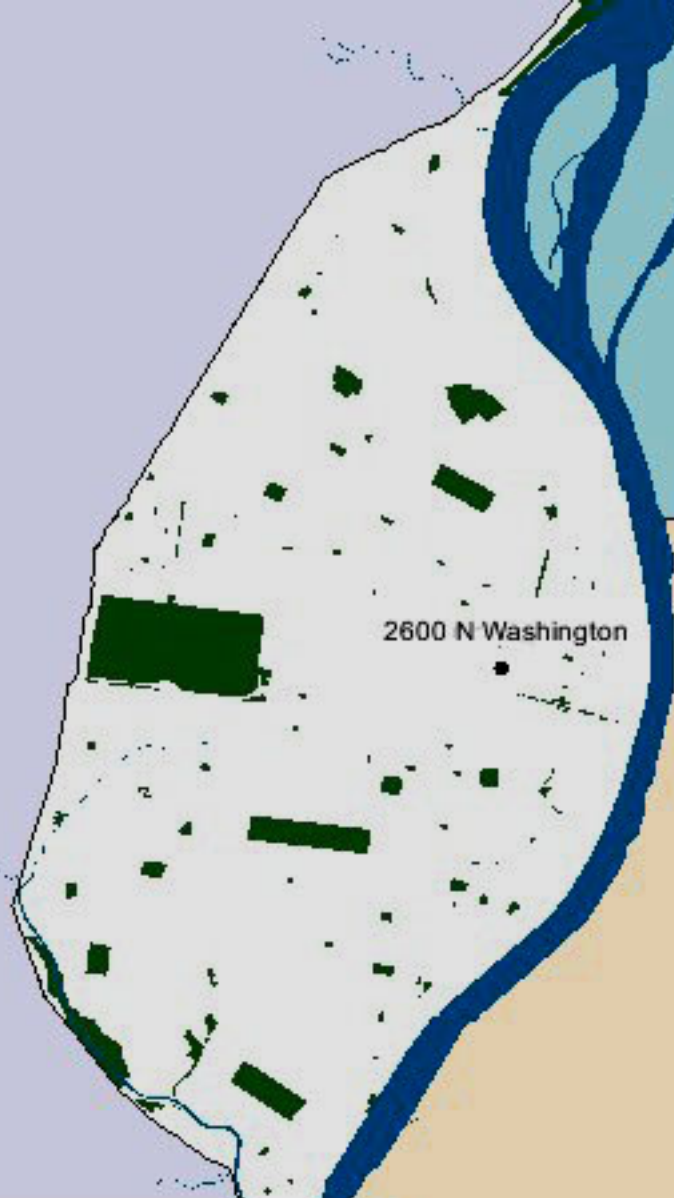
https://www.stlbeacon.org/#!/content/30901/jefferson_bank_demonstrations

"The new Jefferson Bank and Trust Company Opens the Door to a New Banking Era." St. Louis Post-Dispatch, Part 9, Sunday,

40. (cont.) Description of environment and outbuilding. Expand box as necessary or add continuation pages.

41. (cont.) Description of primary resource. Expand box as necessary, or add continuation pages.

This two-story irregularly shaped office building has a concrete foundation, concrete and brick cladding, and a shed roof. Both the west and east façades feature vertically oriented windows separated by corrugated metal bays in equal distribution all enframed in projecting concrete. The banded windows occur at the west end of this façade. The Washington Ave façade has a brick clad street level with mostly solid concrete upper levels with no fenestration or ornament. The southwest portion of the roof projects at an angle towards the south. This creates a slightly butterfly roofline on the west façade while the roofline remains shed to the east façade. A single-story portion sits to the south with a breezeway to the parking lot.



2600 N Washington



0 — 5672ft

WASHINGTON BLVD

2600 N Washington

N JEFFERSON AVE

N JEFFERSON AVE

ST CHARLES ST



0 32ft



at&t

LEFT ONLY ON LEFT ARROW

W 10th St

LEFT

ADRIAN



ARCHITECTURAL/HISTORIC INVENTORY FORM

1. Survey no. SLC-AS-047	2. Survey name: Thematic Survey of Midcentury Modern Movement Nonresidential Architecture in St. Louis		
3. County: St. Louis [Independent City]	4. Address: 2657-9 WASHINGTON AV		
Alternate address if applicable			
5. City/State: St. Louis [Independent City], M	6. UTM:	or: LAT	7. Township/Range/Section: T: R: S: N/A
8. Historic Name (if known):		9. Present/other name (if known):	
10. Ownership:	11a. Historic Use (if known):	11b. Current Use:	

HISTORICAL DATA

12. Construction date: Major addition/alteration date:	1945	15. Architect:	18. Previously surveyed? <input type="checkbox"/> Cite survey name in box 22 cont. (page 3)
13. Significant date/period:		16. Builder/contractor:	
14. Area(s) of significance:		17. Original or significant owner:	19. On National Register? Cite nomination name in box 22 cont. (page 3)
			20. National Register eligible?
21. History and significance on continuation page. <input type="checkbox"/>		22. Sources of information on continuation page. <input type="checkbox"/>	Historic District Potential? <input type="checkbox"/> Name of Potential District?

ARCHITECTURAL INFORMATION

23. Category of Property:	30. Roof Material:	37. Windows: Type:
24. Vernacular or property type: 1-Story Commercial	31. Chimney placement:	Panes
25. Architectural style: Modern Movements	32. Structural system:	38. Acreage (rural): Visible from public road? <input type="checkbox"/>
26. Plan Shape:	33. Exterior wall cladding:	39. Changes: (describe in box 41 cont.) <input type="checkbox"/> Addition Date(s): <input type="checkbox"/> Altered Date(s): <input type="checkbox"/> Moved Date(s): <input type="checkbox"/> Other Date(s):
27. Number of Stories:	34. Foundation Material:	Endangered by:
28. No. of bays (1st floor)	35. Basement type:	40. No. outbuildings (describe in box 40 cont.):
29. Roof Type:	36. Front Porch Type:	41. Further description of building features and associated resources on continuation page. <input type="checkbox"/>

OTHER

42. Current Owner/address: 1322 DEVELOPMENT GROUP LLC	43. Inventory form prepared by (name):	44. Survey date:
1322 BEVERLY ST LOUIS MO 63122	Additional Information/revisions by:	45. Date of revisions:
FOR SHPO USE:		Survey Category: <input type="checkbox"/> RLS <input type="checkbox"/> ILS <input type="checkbox"/> Significant Properties List

Date entered in inventory:	Level of survey: <input type="checkbox"/> reconnaissance <input type="checkbox"/> intensive	Additional research? <input type="checkbox"/> yes <input type="checkbox"/> no
National Register Status: <input type="checkbox"/> listed <input type="checkbox"/> in listed district	Other:	
Name:		
<input type="checkbox"/> pending listing <input type="checkbox"/> not eligible <input type="checkbox"/> eligible(district) <input type="checkbox"/> eligible (individually) <input type="checkbox"/> not determined		



2657-9 WASHINGTON AV

LOCATION MAP (include north arrow):	SITE MAP/PLAN (include north arrow):

Photo 1:					Photo 2:						
Description:					Description:						
Date:		CD No.:		Image No.		Date:		CD No.:		Image No.	
Photographer:					Photographer:						
Main Photo:					Main Photo:					Images2012\CompleteSurveyPhotos\Washington2657.JPG	



ARCHITECTURAL/HISTORIC INVENTORY FORM

2657-9 WASHINGTON AV

21.(cont.) History:and significance. Expand box as necessary or add continuation pages.

22. (cont.) Sources of information. Expand box as necessary or add continuation pages.

40. (cont.) Description of environment and outbuilding. Expand box as necessary or add continuation pages.

41. (cont.) Description of primary resource. Expand box as necessary, or add continuation pages.

curved glass block walls, glazed block exterior





ARCHITECTURAL/HISTORIC INVENTORY FORM

1. Survey no. SLC-AS-047	2. Survey name: Thematic Survey of Midcentury Modern Movement Nonresidential Architecture in St. Louis		
3. County: St. Louis [Independent City]	4. Address: 2720 WASHINGTON AV		
Alternate address if applicable			
5. City/State: St. Louis [Independent City], M	6. UTM:	or: LAT	7. Township/Range/Section: T: R: S: N/A
8. Historic Name (if known):		9. Present/other name (if known):	
10. Ownership:		11a. Historic Use (if known):	11b. Current Use:

HISTORICAL DATA

12. Construction date: Major addition/alteration date:	1947	15. Architect:	18. Previously surveyed? <input type="checkbox"/> Cite survey name in box 22 cont. (page 3)
13. Significant date/period:		16. Builder/contractor:	19. On National Register? Cite nomination name in box 22 cont. (page 3)
14. Area(s) of significance:		17. Original or significant owner:	20. National Register eligible?
21. History and significance on continuation page. <input type="checkbox"/>		22. Sources of information on continuation page. <input type="checkbox"/>	Historic District Potential? <input type="checkbox"/> Name of Potential District?

ARCHITECTURAL INFORMATION

23. Category of Property:	30. Roof Material:	37. Windows: Type:
24. Vernacular or property type: Industrial/Warehouse	31. Chimney placement:	Panes
25. Architectural style: Modern Movements	32. Structural system:	38. Acreage (rural): Visible from public road? <input type="checkbox"/>
26. Plan Shape:	33. Exterior wall cladding:	39. Changes: (describe in box 41 cont.) <input type="checkbox"/> Addition Date(s) <input type="checkbox"/> Altered Date(s) <input type="checkbox"/> Moved Date(s) <input type="checkbox"/> Other Date(s)
27. Number of Stories:	34. Foundation Material:	Endangered by:
28. No. of bays (1st floor)	35. Basement type:	40. No. outbuildings (describe in box 40 cont.):
29. Roof Type:	36. Front Porch Type:	41. Further description of building features and associated resources on continuation page. <input type="checkbox"/>

OTHER

42. Current Owner/address: LIEBE, ROBERT J JR (TRS)	43. Inventory form prepared by (name):	44. Survey date:
582 GODDARD AVE CHESTERFIELD	Additional Information/revisions by:	45. Date of revisions:
63005		Survey Category: <input type="checkbox"/> RLS <input type="checkbox"/> ILS <input type="checkbox"/> Significant Properties List

FOR SHPO USE:

Date entered in inventory:	Level of survey: <input type="checkbox"/> reconnaissance <input type="checkbox"/> intensive	Additional research? <input type="checkbox"/> yes <input type="checkbox"/> no
National Register Status: <input type="checkbox"/> listed <input type="checkbox"/> in listed district	Other:	
Name:		
<input type="checkbox"/> pending listing <input type="checkbox"/> not eligible <input type="checkbox"/> eligible(district) <input type="checkbox"/> eligible (individually) <input type="checkbox"/> not determined		



ARCHITECTURAL/HISTORIC INVENTORY FORM

2720 WASHINGTON AV

LOCATION MAP (include north arrow):

SITE MAP/PLAN (include north arrow):

Insert photograph of primary structure on property:

Photo 1:

Photo 2:

Description:

Description:

Date:

CD No.:

Image No.

Date:

CD No.:

Image No.

Photographer:

Main Photo: Images2012\CompleteSurveyPhotos\Washington2720.JPG



ARCHITECTURAL/HISTORIC INVENTORY FORM

2720 WASHINGTON AV

21.(cont.) History:and significance. Expand box as necessary or add continuation pages.

22. (cont.) Sources of information. Expand box as necessary or add continuation pages.

40. (cont.) Description of environment and outbuilding. Expand box as necessary or add continuation pages.

41. (cont.) Description of primary resource. Expand box as necessary, or add continuation pages.

2-story brown brick with red brick accents. Windows glass blocked in.





ARCHITECTURAL/HISTORIC INVENTORY FORM

1. Survey no. SLC-AS-047	2. Survey name: Thematic Survey of Midcentury Modern Movement Nonresidential Architecture in St. Louis		
3. County: St. Louis [Independent City]	4. Address: 2721-33 WASHINGTON AV		
Alternate address if applicable			
5. City/State: St. Louis [Independent City], M	6. UTM:	or: LAT	7. Township/Range/Section: T: R: S: N/A
8. Historic Name (if known):		9. Present/other name (if known):	
10. Ownership:		11a. Historic Use (if known):	
		11b. Current Use:	

HISTORICAL DATA

12. Construction date: Major addition/alteration date:	1955	15. Architect:	18. Previously surveyed? <input type="checkbox"/> Cite survey name in box 22 cont. (page 3)
13. Significant date/period:		16. Builder/contractor:	19. On National Register? Cite nomination name in box 22 cont. (page 3)
14. Area(s) of significance:		17. Original or significant owner:	20. National Register eligible?
21. History and significance on continuation page. <input type="checkbox"/>		22. Sources of information on continuation page. <input type="checkbox"/>	Historic District Potential? <input type="checkbox"/> Name of Potential District?

ARCHITECTURAL INFORMATION

23. Category of Property:	30. Roof Material:	37. Windows: Type:
24. Vernacular or property type: Office Building	31. Chimney placement:	Panes
25. Architectural style: Modern Movements	32. Structural system:	38. Acreage (rural): Visible from public road? <input type="checkbox"/>
26. Plan Shape:	33. Exterior wall cladding:	39. Changes: (describe in box 41 cont.) <input type="checkbox"/> Addition Date(s): <input type="checkbox"/> Altered Date(s): <input type="checkbox"/> Moved Date(s): <input type="checkbox"/> Other Date(s):
27. Number of Stories:	34. Foundation Material:	Endangered by:
28. No. of bays (1st floor)	35. Basement type:	40. No. outbuildings (describe in box 40 cont.):
29. Roof Type:	36. Front Porch Type:	41. Further description of building features and associated resources on continuation page. <input type="checkbox"/>

OTHER

42. Current Owner/address: BIRTH LLC	43. Inventory form prepared by (name):	44. Survey date:
1701 MACKLIND AV ST LOUIS MO 63110	Additional Information/revisions by:	45. Date of revisions:
FOR SHPO USE:		Survey Category: <input type="checkbox"/> RLS <input type="checkbox"/> ILS <input type="checkbox"/> Significant Properties List

Date entered in inventory:	Level of survey: <input type="checkbox"/> reconnaissance <input type="checkbox"/> intensive	Additional research? <input type="checkbox"/> yes <input type="checkbox"/> no
National Register Status: <input type="checkbox"/> listed <input type="checkbox"/> in listed district	Other:	
Name:		
<input type="checkbox"/> pending listing <input type="checkbox"/> not eligible <input type="checkbox"/> eligible(district) <input type="checkbox"/> eligible (individually) <input type="checkbox"/> not determined		



ARCHITECTURAL/HISTORIC INVENTORY FORM

2721-33 WASHINGTON AV

LOCATION MAP (include north arrow):

SITE MAP/PLAN (include north arrow):

Insert photograph of primary structure on property:

Photo 1:

Photo 2:

Description:

Description:

Date:

CD No.:

Image No.

Date:

CD No.:

Image No.

Photographer:

Main Photo: Images2012\CompleteSurveyPhotos\Washington2721.JPG



ARCHITECTURAL/HISTORIC INVENTORY FORM

2721-33 WASHINGTON AV

21.(cont.) History:and significance. Expand box as necessary or add continuation pages.

22. (cont.) Sources of information. Expand box as necessary or add continuation pages.

40. (cont.) Description of environment and outbuilding. Expand box as necessary or add continuation pages.

41. (cont.) Description of primary resource. Expand box as necessary, or add continuation pages.

Roman Brick, second story concrete panels.





ARCHITECTURAL/HISTORIC INVENTORY FORM

1. Survey no. SLC-AS-047		2. Survey name: Thematic Survey of Midcentury Modern Movement Nonresidential Architecture in St. Louis	
3. County: St. Louis [Independent City]		4. Address: 2722 WASHINGTON AV	
Alternate address if applicable			
5. City/State: St. Louis [Independent City], M		6. UTM: or: LAT LONG:	7. Township/Range/Section: T: R: S: N/A
8. Historic Name (if known):		9. Present/other name (if known):	
10. Ownership:	11a. Historic Use (if known):	11b. Current Use:	

HISTORICAL DATA

12. Construction date: Major addition/alteration date:	1962	15. Architect:	18. Previously surveyed? <input type="checkbox"/> Cite survey name in box 22 cont. (page 3)
13. Significant date/period:		16. Builder/contractor:	19. On National Register? Cite nomination name in box 22 cont. (page 3)
14. Area(s) of significance:		17. Original or significant owner:	20. National Register eligible?
21. History and significance on continuation page. <input type="checkbox"/>		22. Sources of information on continuation page. <input type="checkbox"/>	Historic District Potential? <input type="checkbox"/> Name of Potential District?

ARCHITECTURAL INFORMATION

23. Category of Property:	30. Roof Material:	37. Windows: Type:
24. Vernacular or property type: Office Building	31. Chimney placement:	Panes
25. Architectural style: Modern Movements	32. Structural system:	38. Acreage (rural): Visible from public road? <input type="checkbox"/>
26. Plan Shape:	33. Exterior wall cladding:	39. Changes: (describe in box 41 cont.) <input type="checkbox"/> Addition Date(s): <input type="checkbox"/> Altered Date(s): <input type="checkbox"/> Moved Date(s): <input type="checkbox"/> Other Date(s):
27. Number of Stories:	34. Foundation Material:	Endangered by:
28. No. of bays (1st floor)	35. Basement type:	40. No. outbuildings (describe in box 40 cont.):
29. Roof Type:	36. Front Porch Type:	41. Further description of building features and associated resources on continuation page. <input type="checkbox"/>

OTHER

42. Current Owner/address: 2722 WASHINGTON LLC	43. Inventory form prepared by (name):	44. Survey date:
45 GREEN ACRES	Additional Information/revisions by:	45. Date of revisions:
ST LOUIS MO 63137		Survey Category: <input type="checkbox"/> RLS <input type="checkbox"/> ILS <input type="checkbox"/> Significant Properties List

FOR SHPO USE:

Date entered in inventory:	Level of survey: <input type="checkbox"/> reconnaissance <input type="checkbox"/> intensive	Additional research? <input type="checkbox"/> yes <input type="checkbox"/> no
National Register Status: <input type="checkbox"/> listed <input type="checkbox"/> in listed district	Other:	
Name:		
<input type="checkbox"/> pending listing <input type="checkbox"/> not eligible <input type="checkbox"/> eligible(district) <input type="checkbox"/> eligible (individually) <input type="checkbox"/> not determined		



ARCHITECTURAL/HISTORIC INVENTORY FORM

2722 WASHINGTON AV

LOCATION MAP (include north arrow):

SITE MAP/PLAN (include north arrow):

Insert photograph of primary structure on property:

Photo 1:

Photo 2:

Description:

Description:

Date:

CD No.:

Image No.

Date:

CD No.:

Image No.

Photographer:

Main Photo: Images2012\CompleteSurveyPhotos\Washington2722.JPG



ARCHITECTURAL/HISTORIC INVENTORY FORM

2722 WASHINGTON AV

21.(cont.) History:and significance. Expand box as necessary or add continuation pages.

22. (cont.) Sources of information. Expand box as necessary or add continuation pages.

40. (cont.) Description of environment and outbuilding. Expand box as necessary or add continuation pages.

41. (cont.) Description of primary resource. Expand box as necessary, or add continuation pages.

Concrete block lattice screen





ARCHITECTURAL/HISTORIC INVENTORY FORM

1. Survey no. SLC-AS-047	2. Survey name: Thematic Survey of Midcentury Modern Movement Nonresidential Architecture in St. Louis		
3. County: St. Louis [Independent City]	4. Address: 2730-8 WASHINGTON AV		
Alternate address if applicable			
5. City/State: St. Louis [Independent City], M	6. UTM:	or: LAT	7. Township/Range/Section: T: R: S: N/A
8. Historic Name (if known):		9. Present/other name (if known):	
10. Ownership:	11a. Historic Use (if known):	11b. Current Use:	

HISTORICAL DATA

12. Construction date: Major addition/alteration date:	1954	15. Architect:	18. Previously surveyed? <input type="checkbox"/> Cite survey name in box 22 cont. (page 3)
13. Significant date/period:		16. Builder/contractor:	19. On National Register? Cite nomination name in box 22 cont. (page 3)
14. Area(s) of significance:		17. Original or significant owner:	20. National Register eligible?
21. History and significance on continuation page. <input type="checkbox"/>		22. Sources of information on continuation page. <input type="checkbox"/>	Historic District Potential? <input type="checkbox"/> Name of Potential District?

ARCHITECTURAL INFORMATION

23. Category of Property:	30. Roof Material:	37. Windows: Type:
24. Vernacular or property type: Industrial/Warehouse	31. Chimney placement:	Panes
25. Architectural style: Modern Movements	32. Structural system:	38. Acreage (rural): Visible from public road? <input type="checkbox"/>
26. Plan Shape:	33. Exterior wall cladding:	39. Changes: (describe in box 41 cont.) <input type="checkbox"/> Addition Date(s): <input type="checkbox"/> Altered Date(s): <input type="checkbox"/> Moved Date(s): <input type="checkbox"/> Other Date(s):
27. Number of Stories:	34. Foundation Material:	Endangered by:
28. No. of bays (1st floor)	35. Basement type:	40. No. outbuildings (describe in box 40 cont.):
29. Roof Type:	36. Front Porch Type:	41. Further description of building features and associated resources on continuation page. <input type="checkbox"/>

OTHER

42. Current Owner/address: TARKO CO	43. Inventory form prepared by (name):	44. Survey date:
2728 LOCUST AVE ST LOUIS MO 63103	Additional Information/revisions by:	45. Date of revisions:
FOR SHPO USE:		Survey Category: <input type="checkbox"/> RLS <input type="checkbox"/> ILS <input type="checkbox"/> Significant Properties List

Date entered in inventory:	Level of survey: <input type="checkbox"/> reconnaissance <input type="checkbox"/> intensive	Additional research? <input type="checkbox"/> yes <input type="checkbox"/> no
National Register Status: <input type="checkbox"/> listed <input type="checkbox"/> in listed district	Other:	
Name:		
<input type="checkbox"/> pending listing <input type="checkbox"/> not eligible <input type="checkbox"/> eligible(district) <input type="checkbox"/> eligible (individually) <input type="checkbox"/> not determined		



ARCHITECTURAL/HISTORIC INVENTORY FORM

2730-8 WASHINGTON AV

LOCATION MAP (include north arrow):

SITE MAP/PLAN (include north arrow):

Insert photograph of primary structure on property:

Photo 1:

Photo 2:

Description:

Description:

Date:

CD No.:

Image No.

Date:

CD No.:

Image No.

Photographer:

Main Photo: Images2012\CompleteSurveyPhotos\Washington2730.JPG



ARCHITECTURAL/HISTORIC INVENTORY FORM

2730-8 WASHINGTON AV

21.(cont.) History:and significance. Expand box as necessary or add continuation pages.

22. (cont.) Sources of information. Expand box as necessary or add continuation pages.

40. (cont.) Description of environment and outbuilding. Expand box as necessary or add continuation pages.

41. (cont.) Description of primary resource. Expand box as necessary, or add continuation pages.

large garage attached to east





ARCHITECTURAL/HISTORIC INVENTORY FORM

1. Survey no. SLC-AS-047	2. Survey name: Thematic Survey of Midcentury Modern Movement Nonresidential Architecture in St. Louis		
3. County: St. Louis [Independent City]	4. Address: 2806-16 WASHINGTON AV		
Alternate address if applicable			
5. City/State: St. Louis [Independent City], M	6. UTM:	or: LAT	7. Township/Range/Section: T: R: S: N/A
8. Historic Name (if known):		9. Present/other name (if known):	
10. Ownership:		11a. Historic Use (if known):	11b. Current Use:

HISTORICAL DATA

12. Construction date: Major addition/alteration date:	1968	15. Architect:	18. Previously surveyed? <input type="checkbox"/> Cite survey name in box 22 cont. (page 3)
13. Significant date/period:		16. Builder/contractor:	19. On National Register? Cite nomination name in box 22 cont. (page 3)
14. Area(s) of significance:		17. Original or significant owner:	20. National Register eligible?
21. History and significance on continuation page. <input type="checkbox"/>		22. Sources of information on continuation page. <input type="checkbox"/>	Historic District Potential? <input type="checkbox"/> Name of Potential District?

ARCHITECTURAL INFORMATION

23. Category of Property:	30. Roof Material:	37. Windows: Type:
24. Vernacular or property type: Industrial/Warehouse	31. Chimney placement:	Panes
25. Architectural style: Modern Movements	32. Structural system:	38. Acreage (rural): Visible from public road? <input type="checkbox"/>
26. Plan Shape:	33. Exterior wall cladding:	39. Changes: (describe in box 41 cont.) <input type="checkbox"/> Addition Date(s): <input type="checkbox"/> Altered Date(s): <input type="checkbox"/> Moved Date(s): <input type="checkbox"/> Other Date(s):
27. Number of Stories:	34. Foundation Material:	Endangered by:
28. No. of bays (1st floor)	35. Basement type:	40. No. outbuildings (describe in box 40 cont.):
29. Roof Type:	36. Front Porch Type:	41. Further description of building features and associated resources on continuation page. <input type="checkbox"/>

OTHER

42. Current Owner/address: CENTRAL BAPTIST CHURCH	43. Inventory form prepared by (name):	44. Survey date:
2843 WASHINGTON AV ST LOUIS MO 63103	Additional Information/revisions by:	45. Date of revisions:
FOR SHPO USE:		Survey Category: <input type="checkbox"/> RLS <input type="checkbox"/> ILS <input type="checkbox"/> Significant Properties List

Date entered in inventory:	Level of survey: <input type="checkbox"/> reconnaissance <input type="checkbox"/> intensive	Additional research? <input type="checkbox"/> yes <input type="checkbox"/> no
National Register Status: <input type="checkbox"/> listed <input type="checkbox"/> in listed district	Other:	
Name:		
<input type="checkbox"/> pending listing <input type="checkbox"/> not eligible <input type="checkbox"/> eligible(district) <input type="checkbox"/> eligible (individually) <input type="checkbox"/> not determined		



ARCHITECTURAL/HISTORIC INVENTORY FORM

2806-16 WASHINGTON AV

LOCATION MAP (include north arrow):

SITE MAP/PLAN (include north arrow):

Insert photograph of primary structure on property:

Photo 1:

Photo 2:

Description:

Description:

Date:

CD No.:

Image No.

Date:

CD No.:

Image No.

Photographer:

Main Photo: Images2012\CompleteSurveyPhotos\Washington2806.JPG



ARCHITECTURAL/HISTORIC INVENTORY FORM

2806-16 WASHINGTON AV

21.(cont.) History:and significance. Expand box as necessary or add continuation pages.

22. (cont.) Sources of information. Expand box as necessary or add continuation pages.

40. (cont.) Description of environment and outbuilding. Expand box as necessary or add continuation pages.

41. (cont.) Description of primary resource. Expand box as necessary, or add continuation pages.

large metal warehouse.





ARCHITECTURAL/HISTORIC INVENTORY FORM

1. Survey no. SLC-AS-047		2. Survey name: Thematic Survey of Midcentury Modern Movement Nonresidential Architecture in St. Louis	
3. County: St. Louis [Independent City]		4. Address: 2945 WASHINGTON AV	
Alternate address if applicable			
5. City/State: St. Louis [Independent City], M		6. UTM: LAT LONG:	7. Township/Range/Section: T: R: S: N/A
8. Historic Name (if known):		9. Present/other name (if known):	
10. Ownership:	11a. Historic Use (if known):	11b. Current Use:	

HISTORICAL DATA

12. Construction date: Major addition/alteration date:	1969	15. Architect:	18. Previously surveyed? <input type="checkbox"/> Cite survey name in box 22 cont. (page 3)
13. Significant date/period:		16. Builder/contractor:	19. On National Register? Cite nomination name in box 22 cont. (page 3)
14. Area(s) of significance:		17. Original or significant owner:	20. National Register eligible?
21. History and significance on continuation page. <input type="checkbox"/>		22. Sources of information on continuation page. <input type="checkbox"/>	Historic District Potential? <input type="checkbox"/> Name of Potential District?

ARCHITECTURAL INFORMATION

23. Category of Property:	30. Roof Material:	37. Windows: Type:
24. Vernacular or property type: Industrial/Warehouse	31. Chimney placement:	Panes
25. Architectural style: Modern Movements	32. Structural system:	38. Acreage (rural): Visible from public road? <input type="checkbox"/>
26. Plan Shape:	33. Exterior wall cladding:	39. Changes: (describe in box 41 cont.) <input type="checkbox"/> Addition Date(s): <input type="checkbox"/> Altered Date(s): <input type="checkbox"/> Moved Date(s): <input type="checkbox"/> Other Date(s):
27. Number of Stories:	34. Foundation Material:	Endangered by:
28. No. of bays (1st floor)	35. Basement type:	40. No. outbuildings (describe in box 40 cont.):
29. Roof Type:	36. Front Porch Type:	41. Further description of building features and associated resources on continuation page. <input type="checkbox"/>

OTHER

42. Current Owner/address: DMKC PROPERTIES LLC	43. Inventory form prepared by (name):	44. Survey date:
2945 WASHINGTON AV ST LOUIS MO 63103	Additional Information/revisions by:	45. Date of revisions:
FOR SHPO USE:		Survey Category: <input type="checkbox"/> RLS <input type="checkbox"/> ILS <input type="checkbox"/> Significant Properties List

Date entered in inventory:	Level of survey: <input type="checkbox"/> reconnaissance <input type="checkbox"/> intensive	Additional research? <input type="checkbox"/> yes <input type="checkbox"/> no
National Register Status: <input type="checkbox"/> listed <input type="checkbox"/> in listed district	Other:	
Name:		
<input type="checkbox"/> pending listing <input type="checkbox"/> not eligible <input type="checkbox"/> eligible(district) <input type="checkbox"/> eligible (individually) <input type="checkbox"/> not determined		



ARCHITECTURAL/HISTORIC INVENTORY FORM

2945 WASHINGTON AV

LOCATION MAP (include north arrow):

SITE MAP/PLAN (include north arrow):

Insert photograph of primary structure on property:

Photo 1:

Photo 2:

Description:

Description:

Date:

CD No.:

Image No.

Date:

CD No.:

Image No.

Photographer:

Main Photo: Images2012\CompleteSurveyPhotos\Washington2945.JPG



ARCHITECTURAL/HISTORIC INVENTORY FORM

2945 WASHINGTON AV

21.(cont.) History:and significance. Expand box as necessary or add continuation pages.

22. (cont.) Sources of information. Expand box as necessary or add continuation pages.

40. (cont.) Description of environment and outbuilding. Expand box as necessary or add continuation pages.

41. (cont.) Description of primary resource. Expand box as necessary, or add continuation pages.

narrow windows



WASH
DRY
WAX

See
Black
Water
Wash
and
Wax

THUR
FRI
SAT
12-7

NO
LEFT
TURN



ARCHITECTURAL/HISTORIC INVENTORY FORM

1. Survey no. SLC-AS-047	2. Survey name: Thematic Survey of Midcentury Modern Movement Nonresidential Architecture in St. Louis		
3. County: St. Louis [Independent City]	4. Address: 3035 WASHINGTON AV		
Alternate address if applicable			
5. City/State: St. Louis [Independent City], M	6. UTM:	or: LAT	7. Township/Range/Section: T: R: S: N/A
8. Historic Name (if known):		9. Present/other name (if known):	
10. Ownership:		11a. Historic Use (if known):	11b. Current Use:

HISTORICAL DATA

12. Construction date: Major addition/alteration date:	1946	15. Architect:	18. Previously surveyed? <input type="checkbox"/> Cite survey name in box 22 cont. (page 3)
13. Significant date/period:		16. Builder/contractor:	19. On National Register? Cite nomination name in box 22 cont. (page 3)
14. Area(s) of significance:		17. Original or significant owner:	20. National Register eligible?
21. History and significance on continuation page. <input type="checkbox"/>		22. Sources of information on continuation page. <input type="checkbox"/>	Historic District Potential? <input type="checkbox"/> Name of Potential District?

ARCHITECTURAL INFORMATION

23. Category of Property:	30. Roof Material:	37. Windows: Type:
24. Vernacular or property type: 1-Story Commercial	31. Chimney placement:	Panes
25. Architectural style: Modern Movements	32. Structural system:	38. Acreage (rural): Visible from public road? <input type="checkbox"/>
26. Plan Shape:	33. Exterior wall cladding:	39. Changes: (describe in box 41 cont.) <input type="checkbox"/> Addition Date(s): <input type="checkbox"/> Altered Date(s): <input type="checkbox"/> Moved Date(s): <input type="checkbox"/> Other Date(s):
27. Number of Stories:	34. Foundation Material:	Endangered by:
28. No. of bays (1st floor)	35. Basement type:	40. No. outbuildings (describe in box 40 cont.):
29. Roof Type:	36. Front Porch Type:	41. Further description of building features and associated resources on continuation page. <input type="checkbox"/>

OTHER

42. Current Owner/address: NUSSBAUM, MICHAEL	43. Inventory form prepared by (name):	44. Survey date:
3035 WASHINGTON ST LOUIS MO 63103	Additional Information/revisions by:	45. Date of revisions:
FOR SHPO USE:		Survey Category: <input type="checkbox"/> RLS <input type="checkbox"/> ILS <input type="checkbox"/> Significant Properties List

Date entered in inventory:	Level of survey: <input type="checkbox"/> reconnaissance <input type="checkbox"/> intensive	Additional research? <input type="checkbox"/> yes <input type="checkbox"/> no
National Register Status: <input type="checkbox"/> listed <input type="checkbox"/> in listed district	Other:	
Name:		
<input type="checkbox"/> pending listing <input type="checkbox"/> not eligible <input type="checkbox"/> eligible(district) <input type="checkbox"/> eligible (individually) <input type="checkbox"/> not determined		



ARCHITECTURAL/HISTORIC INVENTORY FORM

3035 WASHINGTON AV

LOCATION MAP (include north arrow):

SITE MAP/PLAN (include north arrow):

Insert photograph of primary structure on property:

Photo 1:

Photo 2:

Description:

Description:

Date:

CD No.:

Image No.

Date:

CD No.:

Image No.

Photographer:

Main Photo: Images2012\CompleteSurveyPhotos\Washington3035.JPG



ARCHITECTURAL/HISTORIC INVENTORY FORM

3035 WASHINGTON AV

21.(cont.) History:and significance. Expand box as necessary or add continuation pages.

22. (cont.) Sources of information. Expand box as necessary or add continuation pages.

40. (cont.) Description of environment and outbuilding. Expand box as necessary or add continuation pages.

41. (cont.) Description of primary resource. Expand box as necessary, or add continuation pages.

varigated brick, decorative panels, glass block



FOR
SALE
533-7616

FOR
SALE
533-7616

FOR
SALE
533-7616

LONG
COMMUNITY



ARCHITECTURAL/HISTORIC INVENTORY FORM

1. Survey no. SLC-AS-047	2. Survey name: Thematic Survey of Midcentury Modern Movement Nonresidential Architecture in St. Louis		
3. County: St. Louis [Independent City]	4. Address: 3101 WASHINGTON AV		
Alternate address if applicable			
5. City/State: St. Louis [Independent City], M	6. UTM:	or: LAT	7. Township/Range/Section: T: R: S: N/A
8. Historic Name (if known):		9. Present/other name (if known):	
10. Ownership:	11a. Historic Use (if known):	11b. Current Use:	

HISTORICAL DATA

12. Construction date: Major addition/alteration date:	1965	15. Architect:	18. Previously surveyed? <input type="checkbox"/> Cite survey name in box 22 cont. (page 3)
13. Significant date/period:		16. Builder/contractor:	19. On National Register? Cite nomination name in box 22 cont. (page 3)
14. Area(s) of significance:		17. Original or significant owner:	20. National Register eligible?
21. History and significance on continuation page. <input type="checkbox"/>		22. Sources of information on continuation page. <input type="checkbox"/>	Historic District Potential? <input type="checkbox"/> Name of Potential District?

ARCHITECTURAL INFORMATION

23. Category of Property:	30. Roof Material:	37. Windows: Type:
24. Vernacular or property type: Gas Station	31. Chimney placement:	Panes
25. Architectural style: Modern Movements	32. Structural system:	38. Acreage (rural): Visible from public road? <input type="checkbox"/>
26. Plan Shape:	33. Exterior wall cladding:	39. Changes: (describe in box 41 cont.) <input type="checkbox"/> Addition Date(s): <input type="checkbox"/> Altered Date(s): <input type="checkbox"/> Moved Date(s): <input type="checkbox"/> Other Date(s):
27. Number of Stories:	34. Foundation Material:	Endangered by:
28. No. of bays (1st floor)	35. Basement type:	40. No. outbuildings (describe in box 40 cont.):
29. Roof Type:	36. Front Porch Type:	41. Further description of building features and associated resources on continuation page. <input type="checkbox"/>

OTHER

42. Current Owner/address: PALMER, MARIUS & SHERMAND	43. Inventory form prepared by (name):	44. Survey date:
3101 WASHINGTON AVE ST LOUIS MO 63103	Additional Information/revisions by:	45. Date of revisions:
FOR SHPO USE:		Survey Category: <input type="checkbox"/> RLS <input type="checkbox"/> ILS <input type="checkbox"/> Significant Properties List

Date entered in inventory:	Level of survey: <input type="checkbox"/> reconnaissance <input type="checkbox"/> intensive	Additional research? <input type="checkbox"/> yes <input type="checkbox"/> no
National Register Status: <input type="checkbox"/> listed <input type="checkbox"/> in listed district	Other:	
Name:		
<input type="checkbox"/> pending listing <input type="checkbox"/> not eligible <input type="checkbox"/> eligible(district) <input type="checkbox"/> eligible (individually) <input type="checkbox"/> not determined		



ARCHITECTURAL/HISTORIC INVENTORY FORM

3101 WASHINGTON AV

LOCATION MAP (include north arrow):

SITE MAP/PLAN (include north arrow):

Insert photograph of primary structure on property:

Photo 1:

Photo 2:

Description:

Description:

Date:

CD No.:

Image No.

Date:

CD No.:

Image No.

Photographer:

Main Photo: Images2012\CompleteSurveyPhotos\Washington3101.JPG



ARCHITECTURAL/HISTORIC INVENTORY FORM

3101 WASHINGTON AV

21.(cont.) History:and significance. Expand box as necessary or add continuation pages.

22. (cont.) Sources of information. Expand box as necessary or add continuation pages.

40. (cont.) Description of environment and outbuilding. Expand box as necessary or add continuation pages.

41. (cont.) Description of primary resource. Expand box as necessary, or add continuation pages.

commercial garage

C.C. *and*

H

AUTOMOTIVE TECH SERVICES

ASE CERTIFIED *Pno: 531-1045*

3101

Cc & H Auto

Harris Cab Co

CARDINAL
WASHINGTON





ARCHITECTURAL/HISTORIC INVENTORY FORM

1. Survey no. SLC-AS-047		2. Survey name: Thematic Survey of Midcentury Modern Movement Nonresidential Architecture in St. Louis	
3. County: St. Louis [Independent City]		4. Address: 3115 WASHINGTON AV	
Alternate address if applicable			
5. City/State: St. Louis [Independent City], M		6. UTM: or: LAT LONG:	7. Township/Range/Section: T: R: S: N/A
8. Historic Name (if known):		9. Present/other name (if known):	
10. Ownership:	11a. Historic Use (if known):	11b. Current Use:	

HISTORICAL DATA

12. Construction date: Major addition/alteration date:	1941	15. Architect:	18. Previously surveyed? <input type="checkbox"/> Cite survey name in box 22 cont. (page 3)
13. Significant date/period:		16. Builder/contractor:	19. On National Register? Cite nomination name in box 22 cont. (page 3)
14. Area(s) of significance:		17. Original or significant owner:	20. National Register eligible?
21. History and significance on continuation page. <input type="checkbox"/>		22. Sources of information on continuation page. <input type="checkbox"/>	Historic District Potential? <input type="checkbox"/> Name of Potential District?

ARCHITECTURAL INFORMATION

23. Category of Property:	30. Roof Material:	37. Windows: Type:
24. Vernacular or property type: Other-Note in Comments	31. Chimney placement:	Panes
25. Architectural style: Modern Movements	32. Structural system:	38. Acreage (rural): Visible from public road? <input type="checkbox"/>
26. Plan Shape:	33. Exterior wall cladding:	39. Changes: (describe in box 41 cont.) <input type="checkbox"/> Addition Date(s) <input type="checkbox"/> Altered Date(s) <input type="checkbox"/> Moved Date(s) <input type="checkbox"/> Other Date(s)
27. Number of Stories:	34. Foundation Material:	Endangered by:
28. No. of bays (1st floor)	35. Basement type:	40. No. outbuildings (describe in box 40 cont.):
29. Roof Type:	36. Front Porch Type:	41. Further description of building features and associated resources on continuation page. <input type="checkbox"/>

OTHER

42. Current Owner/address: RICE FAMILY PROPERTIES LLC	43. Inventory form prepared by (name):	44. Survey date:
3121 WASHINGTON AV ST LOUIS MO 63103	Additional Information/revisions by:	45. Date of revisions:
FOR SHPO USE:		Survey Category: <input type="checkbox"/> RLS <input type="checkbox"/> ILS <input type="checkbox"/> Significant Properties List

Date entered in inventory:	Level of survey: <input type="checkbox"/> reconnaissance <input type="checkbox"/> intensive	Additional research? <input type="checkbox"/> yes <input type="checkbox"/> no
National Register Status: <input type="checkbox"/> listed <input type="checkbox"/> in listed district	Other:	
Name:		
<input type="checkbox"/> pending listing <input type="checkbox"/> not eligible <input type="checkbox"/> eligible(district) <input type="checkbox"/> eligible (individually) <input type="checkbox"/> not determined		



3115 WASHINGTON AV

LOCATION MAP (include north arrow):	SITE MAP/PLAN (include north arrow):

Insert photograph of primary structure on property:

Insert photograph of primary structure on property:				
Photo 1:				
Description:				
Date:	CD No.:	Image No.		
Photographer:				
Main Photo: Images2012\CompleteSurveyPhotos\Washington3115.JPG				

Photo 2:				
Description:				
Date:	CD No.:	Image No.		
Photographer:				
Main Photo: Images2012\CompleteSurveyPhotos\Washington3115.JPG				



ARCHITECTURAL/HISTORIC INVENTORY FORM

3115 WASHINGTON AV

21.(cont.) History:and significance. Expand box as necessary or add continuation pages.

22. (cont.) Sources of information. Expand box as necessary or add continuation pages.

40. (cont.) Description of environment and outbuilding. Expand box as necessary or add continuation pages.

41. (cont.) Description of primary resource. Expand box as necessary, or add continuation pages.

decorative brickwork at paratpet, glass block





ARCHITECTURAL/HISTORIC INVENTORY FORM

1. Survey no.	2. Survey name:		
SLC-AS-047-0196	Thematic Survey of Midcentury Modern Movement Nonresidential Architecture in St. Louis		
3. County:	4. Address:		
St. Louis [Independent City]	3504-6 WASHINGTON AV		
Alternate address if applicable			
5. City/State:	6. UTM:	or: LAT 38:38:17.93	7. Township/Range/Section:
St. Louis [Independent City], M		LONG: 90:13:46.49	T: R: S: N/A
8. Historic Name (if known):		9. Present/other name (if known):	
NEBA Roast Beef		Sunrise Chinese Restaurant	
10. Ownership:	11a. Historic Use (if known):	11b. Current Use:	
Private	Commerce Trade		

HISTORICAL DATA

12. Construction date:	1969	15. Architect:	18. Previously surveyed? <input type="checkbox"/>
Major addition/alteration date:	N/A	John McGoy	Cite survey name in box 22 cont. (page 3)
13. Significant date/period:			
1969		16. Builder/contractor:	19. On National Register?
14. Area(s) of significance:		none stated	Cite nomination name in box 22 cont. (page 3)
To be determined			
		17. Original or significant owner:	20. National Register eligible?
		Undetermined	Not determined
21. History and significance on continuation page. <input checked="" type="checkbox"/>		22. Sources of information on continuation page. <input checked="" type="checkbox"/>	Historic District Potential? <input type="checkbox"/>
			Name of Potential District?

ARCHITECTURAL INFORMATION

23. Category of Property:	30. Roof Material:	37. Windows:
Building	Undetermined	Historic
24. Vernacular or property type:	31. Chimney placement:	Type: Fixed
1-Story Commercial	None	Panes storefront
25. Architectural style:	32. Structural system:	38. Acreage (rural):
Modern/ Neo-Expressionist	Reinforced Concrete	Visible from public road? <input checked="" type="checkbox"/>
26. Plan Shape:		39. Changes: (describe in box 41 cont.)
Rectangular Short St. Fac	33. Exterior wall cladding:	<input type="checkbox"/> Addition Date(s)
27. Number of Stories:	Concrete	<input type="checkbox"/> Altered Date(s)
1-story	34. Foundation Material:	<input type="checkbox"/> Moved Date(s)
	Concrete	<input type="checkbox"/> Other Date(s)
28. No. of bays (1st floor)	35. Basement type:	Endangered by:
2	Undetermined	
29. Roof Type:	36. Front Porch Type:	40. No. outbuildings (describe in box 40 cont.):
Other	N/A	0
		41. Further description of building features and associated resources on continuation page. <input checked="" type="checkbox"/>

OTHER

42. Current Owner/address:	43. Inventory form prepared by (name):	44. Survey date:
WONG, MON F & JEAN Y	Patience Stuart	
	Peter Meijer Architect, PC	45. Date of revisions:
3506 WASHINGTON AV	Additional Information/revisions by:	
ST LOUIS MO 63103	Betsy Bradley	Survey Category:
	Cultural Resources Office	<input checked="" type="checkbox"/> RLS <input type="checkbox"/> ILS <input type="checkbox"/> Significant Properties List

FOR SHPO USE:

Date entered in inventory:	Level of survey: <input type="checkbox"/> reconnaissance <input type="checkbox"/> intensive	Additional research? <input type="checkbox"/> yes <input type="checkbox"/> no
National Register Status: <input type="checkbox"/> listed <input type="checkbox"/> in listed district	Other:	
Name:		
<input type="checkbox"/> pending listing <input type="checkbox"/> not eligible		
<input type="checkbox"/> eligible(district) <input type="checkbox"/> eligible (individually)		
<input type="checkbox"/> not determined		



ARCHITECTURAL/HISTORIC INVENTORY FORM

3504-6 WASHINGTON AV

LOCATION MAP (include north arrow):

SITE MAP/PLAN (include north arrow):

Insert photograph of primary structure on property:

Photo 1:

Photo 2:

Description:

Looking west at Building.

Description:

Date:

CD No.:

Image No.

Date:

CD No.:

Image No.

Photographer: PMA

Main Photo: Images2012\3504-6 WASHINGTON AV.JPG



ARCHITECTURAL/HISTORIC INVENTORY FORM

3504-6 WASHINGTON AV

21.(cont.) History:and significance. Expand box as necessary or add continuation pages.

The NEBA Roast Beef fast food chain pioneered the product in its name. Extant examples of the distinct building admiringly suggest was inspired by the stylized head of a steer. Stand in Hollywood, Pensacola, Queensbury, New York and St. Louis.

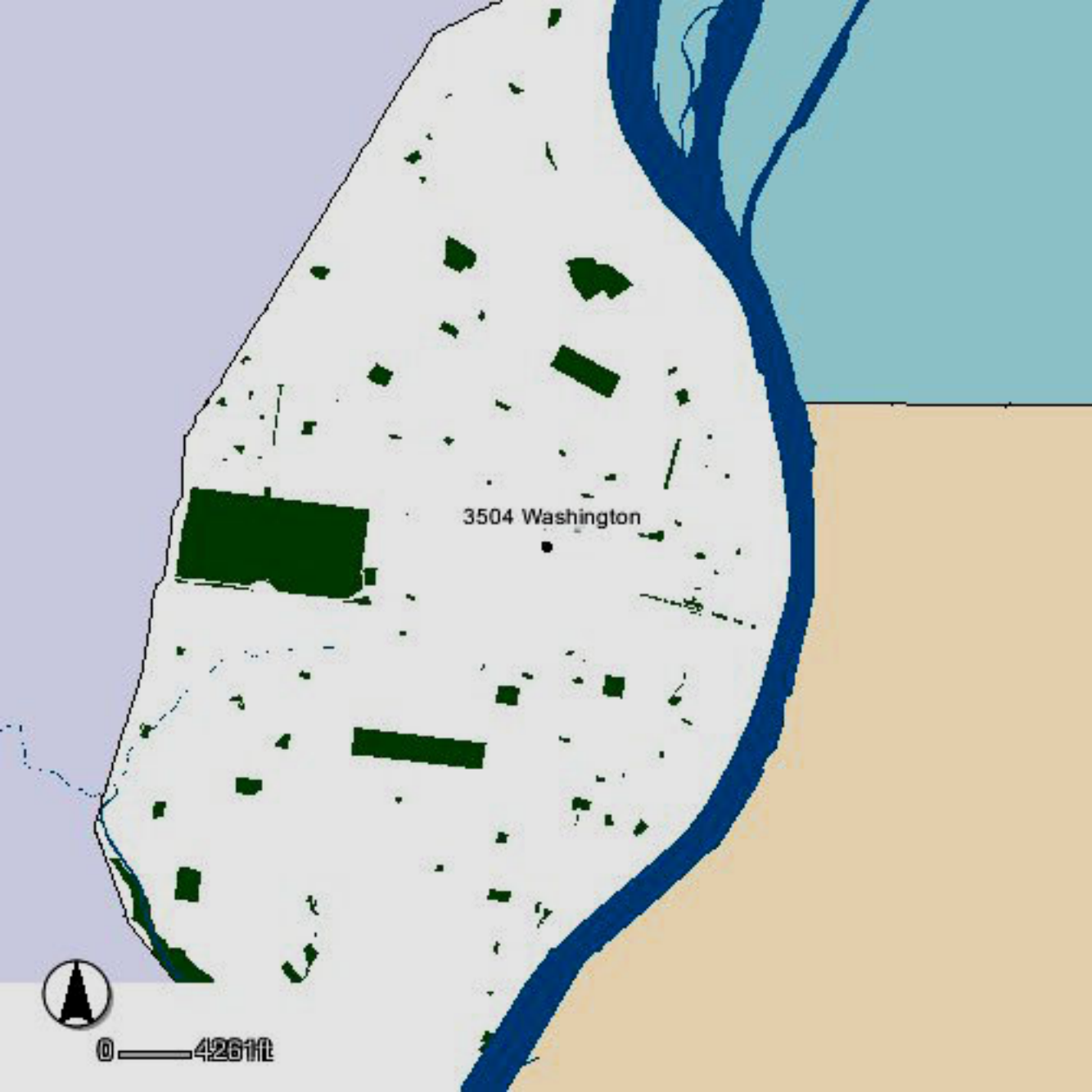
22. (cont.) Sources of information. Expand box as necessary or add continuation pages.

City of St. Louis Building Permit #E1748, 1/8/1969. John McGoy, architect; no contractor stated.

40. (cont.) Description of environment and outbuilding. Expand box as necessary or add continuation pages.

41. (cont.) Description of primary resource. Expand box as necessary, or add continuation pages.

This building is a Neo-expressionist style rectangular single-story building with paved parking on three sides. It has a reinforced concrete structure and concrete cladding, with three sets of splayed metal fins projecting through and above the zigzag roof. The wings of the zigzag roofline create a canopy on both the east and west facades. The street façade features a base connection between the two fins creating a U shape. Sitting within this shape are 8 bays of aluminum framed vertical windows extending to the soffit.



3504 Washington



0 — 4261 ft

WASHINGTON BLVD

3504 Washington

N THERESA AVE

N THERESA AVE



0 — 240







ARCHITECTURAL/HISTORIC INVENTORY FORM

1. Survey no. SLC-AS-047	2. Survey name: Thematic Survey of Midcentury Modern Movement Nonresidential Architecture in St. Louis		
3. County: St. Louis [Independent City]	4. Address: 3745 WASHINGTON AV		
Alternate address if applicable			
5. City/State: St. Louis [Independent City], M	6. UTM:	or: LAT	7. Township/Range/Section: T: R: S: N/A
8. Historic Name (if known):		9. Present/other name (if known):	
10. Ownership:	11a. Historic Use (if known):	11b. Current Use:	

HISTORICAL DATA

12. Construction date: Major addition/alteration date:	1951	15. Architect:	18. Previously surveyed? <input type="checkbox"/> Cite survey name in box 22 cont. (page 3)
13. Significant date/period:		16. Builder/contractor:	
14. Area(s) of significance:		17. Original or significant owner:	19. On National Register? Cite nomination name in box 22 cont. (page 3)
			20. National Register eligible?
21. History and significance on continuation page. <input type="checkbox"/>		22. Sources of information on continuation page. <input type="checkbox"/>	Historic District Potential? <input type="checkbox"/> Name of Potential District?

ARCHITECTURAL INFORMATION

23. Category of Property:	30. Roof Material:	37. Windows: Type:
24. Vernacular or property type: Institutional/Organization	31. Chimney placement:	Panes
25. Architectural style: Modern Movements	32. Structural system:	38. Acreage (rural): Visible from public road? <input type="checkbox"/>
26. Plan Shape:	33. Exterior wall cladding:	39. Changes: (describe in box 41 cont.) <input type="checkbox"/> Addition Date(s): <input type="checkbox"/> Altered Date(s): <input type="checkbox"/> Moved Date(s): <input type="checkbox"/> Other Date(s):
27. Number of Stories:	34. Foundation Material:	Endangered by:
28. No. of bays (1st floor)	35. Basement type:	40. No. outbuildings (describe in box 40 cont.):
29. Roof Type:	36. Front Porch Type:	41. Further description of building features and associated resources on continuation page. <input type="checkbox"/>

OTHER

42. Current Owner/address: 3737-3747 WASHINGTON BOULEVARD LLC	43. Inventory form prepared by (name):	44. Survey date:
3716 WASHINGTON AVE ST LOUIS MO 63108	Additional Information/revisions by:	45. Date of revisions:
FOR SHPO USE:		Survey Category: <input type="checkbox"/> RLS <input type="checkbox"/> ILS <input type="checkbox"/> Significant Properties List

Date entered in inventory:	Level of survey: <input type="checkbox"/> reconnaissance <input type="checkbox"/> intensive	Additional research? <input type="checkbox"/> yes <input type="checkbox"/> no
National Register Status: <input type="checkbox"/> listed <input type="checkbox"/> in listed district	Other:	
Name:		
<input type="checkbox"/> pending listing <input type="checkbox"/> not eligible <input type="checkbox"/> eligible(district) <input type="checkbox"/> eligible (individually) <input type="checkbox"/> not determined		



ARCHITECTURAL/HISTORIC INVENTORY FORM

3745 WASHINGTON AV

LOCATION MAP (include north arrow):

SITE MAP/PLAN (include north arrow):

Insert photograph of primary structure on property:

Photo 1:

Photo 2:

Description:

Description:

Date:

CD No.:

Image No.

Date:

CD No.:

Image No.

Photographer:

Main Photo: Images2012\CompleteSurveyPhotos\Washington3745.JPG



ARCHITECTURAL/HISTORIC INVENTORY FORM

3745 WASHINGTON AV

21.(cont.) History:and significance. Expand box as necessary or add continuation pages.

22. (cont.) Sources of information. Expand box as necessary or add continuation pages.

40. (cont.) Description of environment and outbuilding. Expand box as necessary or add continuation pages.

41. (cont.) Description of primary resource. Expand box as necessary, or add continuation pages.

single story corner frontage, 2-story rear.





ARCHITECTURAL/HISTORIC INVENTORY FORM

1. Survey no. SLC-AS-047		2. Survey name: Thematic Survey of Midcentury Modern Movement Nonresidential Architecture in St. Louis	
3. County: St. Louis [Independent City]		4. Address: 3830 WASHINGTON AV	
Alternate address if applicable			
5. City/State: St. Louis [Independent City], M		6. UTM: LAT	7. Township/Range/Section: T: R: S: N/A
8. Historic Name (if known):		9. Present/other name (if known):	
10. Ownership:	11a. Historic Use (if known):	11b. Current Use:	

HISTORICAL DATA

12. Construction date: Major addition/alteration date:	1954	15. Architect:	18. Previously surveyed? <input type="checkbox"/> Cite survey name in box 22 cont. (page 3)
13. Significant date/period:		16. Builder/contractor:	19. On National Register? Cite nomination name in box 22 cont. (page 3)
14. Area(s) of significance:		17. Original or significant owner:	20. National Register eligible?
21. History and significance on continuation page. <input type="checkbox"/>		22. Sources of information on continuation page. <input type="checkbox"/>	Historic District Potential? <input type="checkbox"/> Name of Potential District?

ARCHITECTURAL INFORMATION

23. Category of Property:	30. Roof Material:	37. Windows: Type:
24. Vernacular or property type: Office Building	31. Chimney placement:	Panes
25. Architectural style: Modern Movements	32. Structural system:	38. Acreage (rural): Visible from public road? <input type="checkbox"/>
26. Plan Shape:	33. Exterior wall cladding:	39. Changes: (describe in box 41 cont.) <input type="checkbox"/> Addition Date(s) <input type="checkbox"/> Altered Date(s) <input type="checkbox"/> Moved Date(s) <input type="checkbox"/> Other Date(s)
27. Number of Stories:	34. Foundation Material:	Endangered by:
28. No. of bays (1st floor)	35. Basement type:	40. No. outbuildings (describe in box 40 cont.):
29. Roof Type:	36. Front Porch Type:	41. Further description of building features and associated resources on continuation page. <input type="checkbox"/>

OTHER

42. Current Owner/address: LRA	43. Inventory form prepared by (name):	44. Survey date:
330 N 15TH ST ST LOUIS MO 63103	Additional Information/revisions by:	45. Date of revisions:
FOR SHPO USE:		Survey Category: <input type="checkbox"/> RLS <input type="checkbox"/> ILS <input type="checkbox"/> Significant Properties List

Date entered in inventory:	Level of survey: <input type="checkbox"/> reconnaissance <input type="checkbox"/> intensive	Additional research? <input type="checkbox"/> yes <input type="checkbox"/> no
National Register Status: <input type="checkbox"/> listed <input type="checkbox"/> in listed district	Other:	
Name:		
<input type="checkbox"/> pending listing <input type="checkbox"/> not eligible <input type="checkbox"/> eligible(district) <input type="checkbox"/> eligible (individually) <input type="checkbox"/> not determined		



ARCHITECTURAL/HISTORIC INVENTORY FORM

3830 WASHINGTON AV

LOCATION MAP (include north arrow):

SITE MAP/PLAN (include north arrow):

Insert photograph of primary structure on property:

Photo 1:

Photo 2:

Description:

Description:

Date:

CD No.:

Image No.

Date:

CD No.:

Image No.

Photographer:

Main Photo: Images2012\CompleteSurveyPhotos\Washington3830.JPG



ARCHITECTURAL/HISTORIC INVENTORY FORM

3830 WASHINGTON AV

21.(cont.) History:and significance. Expand box as necessary or add continuation pages.

22. (cont.) Sources of information. Expand box as necessary or add continuation pages.

40. (cont.) Description of environment and outbuilding. Expand box as necessary or add continuation pages.

41. (cont.) Description of primary resource. Expand box as necessary, or add continuation pages.

St. Louis Enterprise Center. Glass Block façade first floor. Remainder of building red brick/nondescript

ST LOUIS
ENTERPRISE CENTER

3830





ARCHITECTURAL/HISTORIC INVENTORY FORM

1. Survey no. SLC-AS-047	2. Survey name: Thematic Survey of Midcentury Modern Movement Nonresidential Architecture in St. Louis		
3. County: St. Louis [Independent City]	4. Address: 3840-2 WASHINGTON AV		
Alternate address if applicable			
5. City/State: St. Louis [Independent City], M	6. UTM:	or: LAT	7. Township/Range/Section: T: R: S: N/A
8. Historic Name (if known):		9. Present/other name (if known):	
10. Ownership:	11a. Historic Use (if known):	11b. Current Use:	

HISTORICAL DATA

12. Construction date: Major addition/alteration date:	1957	15. Architect:	18. Previously surveyed? <input type="checkbox"/> Cite survey name in box 22 cont. (page 3)
13. Significant date/period:		16. Builder/contractor:	
14. Area(s) of significance:		17. Original or significant owner:	19. On National Register? Cite nomination name in box 22 cont. (page 3)
			20. National Register eligible?
21. History and significance on continuation page. <input type="checkbox"/>		22. Sources of information on continuation page. <input type="checkbox"/>	Historic District Potential? <input type="checkbox"/> Name of Potential District?

ARCHITECTURAL INFORMATION

23. Category of Property:	30. Roof Material:	37. Windows: Type:
24. Vernacular or property type: Office Building	31. Chimney placement:	Panes
25. Architectural style: Modern Movements	32. Structural system:	38. Acreage (rural): Visible from public road? <input type="checkbox"/>
26. Plan Shape:	33. Exterior wall cladding:	39. Changes: (describe in box 41 cont.) <input type="checkbox"/> Addition Date(s) <input type="checkbox"/> Altered Date(s) <input type="checkbox"/> Moved Date(s) <input type="checkbox"/> Other Date(s)
27. Number of Stories:	34. Foundation Material:	Endangered by:
28. No. of bays (1st floor)	35. Basement type:	40. No. outbuildings (describe in box 40 cont.):
29. Roof Type:	36. Front Porch Type:	41. Further description of building features and associated resources on continuation page. <input type="checkbox"/>

OTHER

42. Current Owner/address: GRAND CENTER INC	43. Inventory form prepared by (name):	44. Survey date:
3526 WASHINGTON 2ND FL ST LOUIS MO 63103	Additional Information/revisions by:	45. Date of revisions:
FOR SHPO USE:		Survey Category: <input type="checkbox"/> RLS <input type="checkbox"/> ILS <input type="checkbox"/> Significant Properties List

Date entered in inventory:	Level of survey: <input type="checkbox"/> reconnaissance <input type="checkbox"/> intensive	Additional research? <input type="checkbox"/> yes <input type="checkbox"/> no
National Register Status: <input type="checkbox"/> listed <input type="checkbox"/> in listed district	Other:	
Name:		
<input type="checkbox"/> pending listing <input type="checkbox"/> not eligible <input type="checkbox"/> eligible(district) <input type="checkbox"/> eligible (individually) <input type="checkbox"/> not determined		



ARCHITECTURAL/HISTORIC INVENTORY FORM

3840-2 WASHINGTON AV

LOCATION MAP (include north arrow):

SITE MAP/PLAN (include north arrow):

Insert photograph of primary structure on property:

Photo 1:

Photo 2:

Description:

Description:

Date:

CD No.:

Image No.

Date:

CD No.:

Image No.

Photographer:

Main Photo: Images2012\CompleteSurveyPhotos\Washington3840.JPG



ARCHITECTURAL/HISTORIC INVENTORY FORM

3840-2 WASHINGTON AV

21.(cont.) History:and significance. Expand box as necessary or add continuation pages.

22. (cont.) Sources of information. Expand box as necessary or add continuation pages.

40. (cont.) Description of environment and outbuilding. Expand box as necessary or add continuation pages.

41. (cont.) Description of primary resource. Expand box as necessary, or add continuation pages.

Interesting front façade. Stone, brick, metal panels, cast concrete, and glass utilized.



5840

ARTIST STUDIO SPACE
FOR LEASE

93 Sq.Ft. - 2148 Sq.Ft.

Estimated Completion Date: January 2009

Contact: Kate Reifsteck

818-919-1530

www.kate-reifsteck.com



ARCHITECTURAL/HISTORIC INVENTORY FORM

1. Survey no. SLC-AS-047	2. Survey name: Thematic Survey of Midcentury Modern Movement Nonresidential Architecture in St. Louis		
3. County: St. Louis [Independent City]	4. Address: 3848 WASHINGTON AV		
Alternate address if applicable			
5. City/State: St. Louis [Independent City], M	6. UTM:	or: LAT	7. Township/Range/Section: T: R: S: N/A
8. Historic Name (if known):		9. Present/other name (if known):	
10. Ownership:	11a. Historic Use (if known):	11b. Current Use:	

HISTORICAL DATA

12. Construction date: Major addition/alteration date:	1957	15. Architect:	18. Previously surveyed? <input type="checkbox"/> Cite survey name in box 22 cont. (page 3)
13. Significant date/period:		16. Builder/contractor:	
14. Area(s) of significance:		17. Original or significant owner:	19. On National Register? Cite nomination name in box 22 cont. (page 3)
			20. National Register eligible?
21. History and significance on continuation page. <input type="checkbox"/>		22. Sources of information on continuation page. <input type="checkbox"/>	Historic District Potential? <input type="checkbox"/> Name of Potential District?

ARCHITECTURAL INFORMATION

23. Category of Property:	30. Roof Material:	37. Windows: Type:
24. Vernacular or property type: Office Building	31. Chimney placement:	Panes
25. Architectural style: Modern Movements	32. Structural system:	38. Acreage (rural): Visible from public road? <input type="checkbox"/>
26. Plan Shape:	33. Exterior wall cladding:	39. Changes: (describe in box 41 cont.) <input type="checkbox"/> Addition Date(s): <input type="checkbox"/> Altered Date(s): <input type="checkbox"/> Moved Date(s): <input type="checkbox"/> Other Date(s):
27. Number of Stories:	34. Foundation Material:	Endangered by:
28. No. of bays (1st floor)	35. Basement type:	40. No. outbuildings (describe in box 40 cont.):
29. Roof Type:	36. Front Porch Type:	41. Further description of building features and associated resources on continuation page. <input type="checkbox"/>

OTHER

42. Current Owner/address: GRAND CENTER INC	43. Inventory form prepared by (name):	44. Survey date:
3526 WASHINGTON 2ND FL ST LOUIS MO 63103	Additional Information/revisions by:	45. Date of revisions:
FOR SHPO USE:		Survey Category: <input type="checkbox"/> RLS <input type="checkbox"/> ILS <input type="checkbox"/> Significant Properties List

Date entered in inventory:	Level of survey: <input type="checkbox"/> reconnaissance <input type="checkbox"/> intensive	Additional research? <input type="checkbox"/> yes <input type="checkbox"/> no
National Register Status: <input type="checkbox"/> listed <input type="checkbox"/> in listed district	Other:	
Name:		
<input type="checkbox"/> pending listing <input type="checkbox"/> not eligible <input type="checkbox"/> eligible(district) <input type="checkbox"/> eligible (individually) <input type="checkbox"/> not determined		



ARCHITECTURAL/HISTORIC INVENTORY FORM

3848 WASHINGTON AV

LOCATION MAP (include north arrow):

SITE MAP/PLAN (include north arrow):

Insert photograph of primary structure on property:

Photo 1:

Photo 2:

Description:

Description:

Date:

CD No.:

Image No.

Date:

CD No.:

Image No.

Photographer:

Main Photo: Images2012\CompleteSurveyPhotos\Washington3848.JPG



ARCHITECTURAL/HISTORIC INVENTORY FORM

3848 WASHINGTON AV

21.(cont.) History:and significance. Expand box as necessary or add continuation pages.

22. (cont.) Sources of information. Expand box as necessary or add continuation pages.

40. (cont.) Description of environment and outbuilding. Expand box as necessary or add continuation pages.

41. (cont.) Description of primary resource. Expand box as necessary, or add continuation pages.

One-story. Brick, and permastone front façade.



30
MINUTE
PARKING
10: - 5:
←



ARCHITECTURAL/HISTORIC INVENTORY FORM

1. Survey no. SLC-AS-047	2. Survey name: Thematic Survey of Midcentury Modern Movement Nonresidential Architecture in St. Louis		
3. County: St. Louis [Independent City]	4. Address: 3851 WASHINGTON AV		
Alternate address if applicable			
5. City/State: St. Louis [Independent City], M	6. UTM:	or: LAT	7. Township/Range/Section: T: R: S: N/A
8. Historic Name (if known):		9. Present/other name (if known):	
10. Ownership:	11a. Historic Use (if known):	11b. Current Use:	

HISTORICAL DATA

12. Construction date: Major addition/alteration date:	1954	15. Architect:	18. Previously surveyed? <input type="checkbox"/> Cite survey name in box 22 cont. (page 3)
13. Significant date/period:		16. Builder/contractor:	19. On National Register? Cite nomination name in box 22 cont. (page 3)
14. Area(s) of significance:		17. Original or significant owner:	20. National Register eligible?
21. History and significance on continuation page. <input type="checkbox"/>		22. Sources of information on continuation page. <input type="checkbox"/>	Historic District Potential? <input type="checkbox"/> Name of Potential District?

ARCHITECTURAL INFORMATION

23. Category of Property:	30. Roof Material:	37. Windows: Type:
24. Vernacular or property type: School	31. Chimney placement:	Panes
25. Architectural style: Modern Movements	32. Structural system:	38. Acreage (rural): Visible from public road? <input type="checkbox"/>
26. Plan Shape:	33. Exterior wall cladding:	39. Changes: (describe in box 41 cont.) <input type="checkbox"/> Addition Date(s): <input type="checkbox"/> Altered Date(s): <input type="checkbox"/> Moved Date(s): <input type="checkbox"/> Other Date(s):
27. Number of Stories:	34. Foundation Material:	Endangered by:
28. No. of bays (1st floor)	35. Basement type:	40. No. outbuildings (describe in box 40 cont.):
29. Roof Type:	36. Front Porch Type:	41. Further description of building features and associated resources on continuation page. <input type="checkbox"/>

OTHER

42. Current Owner/address: LOYOLA ACADEMY OF ST LOUIS	43. Inventory form prepared by (name):	44. Survey date:
3851 WASHINGTON BLVD	Additional Information/revisions by:	45. Date of revisions:
ST LOUIS MO 63108		Survey Category: <input type="checkbox"/> RLS <input type="checkbox"/> ILS <input type="checkbox"/> Significant Properties List

FOR SHPO USE:

Date entered in inventory:	Level of survey: <input type="checkbox"/> reconnaissance <input type="checkbox"/> intensive	Additional research? <input type="checkbox"/> yes <input type="checkbox"/> no
National Register Status: <input type="checkbox"/> listed <input type="checkbox"/> in listed district	Other:	
Name:		
<input type="checkbox"/> pending listing <input type="checkbox"/> not eligible <input type="checkbox"/> eligible(district) <input type="checkbox"/> eligible (individually) <input type="checkbox"/> not determined		



ARCHITECTURAL/HISTORIC INVENTORY FORM

3851 WASHINGTON AV

LOCATION MAP (include north arrow):

SITE MAP/PLAN (include north arrow):

Insert photograph of primary structure on property:

Photo 1:

Photo 2:

Description:

Description:

Date:

CD No.:

Image No.

Date:

CD No.:

Image No.

Photographer:

Main Photo: Images2012\CompleteSurveyPhotos\Washington3851.JPG



MISSOURI DEPARTMENT OF NATURAL RESOURCES
STATE HISTORIC PRESERVATION OFFICE, P.O. Box 176, Jefferson City, MO 65102

ARCHITECTURAL/HISTORIC INVENTORY FORM

3851 WASHINGTON AV

21.(cont.) History:and significance. Expand box as necessary or add continuation pages.

22. (cont.) Sources of information. Expand box as necessary or add continuation pages.

40. (cont.) Description of environment and outbuilding. Expand box as necessary or add continuation pages.

41. (cont.) Description of primary resource. Expand box as necessary, or add continuation pages.

Lester Miller Hall, Loyola Academy



LESTER MILLER HALL

WARNING
SUSPENDED
SCHOOL ZONE

NO PARKING
ANYTIME

NO PARKING
ANYTIME

7770-3
7770-4
7770-5
7770-6

Loyola Academy
of St. Louis



ARCHITECTURAL/HISTORIC INVENTORY FORM

1. Survey no. SLC-AS-047		2. Survey name: Thematic Survey of Midcentury Modern Movement Nonresidential Architecture in St. Louis	
3. County: St. Louis [Independent City]		4. Address: 3854 WASHINGTON AV	
Alternate address if applicable			
5. City/State: St. Louis [Independent City], M		6. UTM: LAT	7. Township/Range/Section: T: R: S: N/A
8. Historic Name (if known):		9. Present/other name (if known):	
10. Ownership:	11a. Historic Use (if known):	11b. Current Use:	

HISTORICAL DATA

12. Construction date: Major addition/alteration date:	1957 1957	15. Architect:	18. Previously surveyed? <input type="checkbox"/> Cite survey name in box 22 cont. (page 3)
13. Significant date/period:		16. Builder/contractor:	19. On National Register? Cite nomination name in box 22 cont. (page 3)
14. Area(s) of significance:		17. Original or significant owner:	20. National Register eligible?
21. History and significance on continuation page. <input type="checkbox"/>		22. Sources of information on continuation page. <input type="checkbox"/>	Historic District Potential? <input type="checkbox"/> Name of Potential District?

ARCHITECTURAL INFORMATION

23. Category of Property:	30. Roof Material:	37. Windows: Type:
24. Vernacular or property type: Office Building	31. Chimney placement:	Panes
25. Architectural style: Modern Movements	32. Structural system:	38. Acreage (rural): Visible from public road? <input type="checkbox"/>
26. Plan Shape:	33. Exterior wall cladding:	39. Changes: (describe in box 41 cont.) <input type="checkbox"/> Addition Date(s) <input type="checkbox"/> Altered Date(s) <input type="checkbox"/> Moved Date(s) <input type="checkbox"/> Other Date(s)
27. Number of Stories:	34. Foundation Material:	Endangered by:
28. No. of bays (1st floor)	35. Basement type:	40. No. outbuildings (describe in box 40 cont.):
29. Roof Type:	36. Front Porch Type:	41. Further description of building features and associated resources on continuation page. <input type="checkbox"/>

OTHER

42. Current Owner/address: GRAND CENTER INC	43. Inventory form prepared by (name):	44. Survey date:
3526 WASHINGTON 2ND FL ST LOUIS MO 63103	Additional Information/revisions by:	45. Date of revisions:
FOR SHPO USE:		Survey Category: <input type="checkbox"/> RLS <input type="checkbox"/> ILS <input type="checkbox"/> Significant Properties List

Date entered in inventory:	Level of survey: <input type="checkbox"/> reconnaissance <input type="checkbox"/> intensive	Additional research? <input type="checkbox"/> yes <input type="checkbox"/> no
National Register Status: <input type="checkbox"/> listed <input type="checkbox"/> in listed district	Other:	
Name:		
<input type="checkbox"/> pending listing <input type="checkbox"/> not eligible <input type="checkbox"/> eligible(district) <input type="checkbox"/> eligible (individually) <input type="checkbox"/> not determined		



ARCHITECTURAL/HISTORIC INVENTORY FORM

3854 WASHINGTON AV

LOCATION MAP (include north arrow):	SITE MAP/PLAN (include north arrow):

Insert photograph of primary structure on property:

Photo 1:	Photo 2:
Description:	Description:
Date: CD No.: Image No.	Date: CD No.: Image No.
Photographer:	
Main Photo:	Images2012\CompleteSurveyPhotos\Washington3854.JPG



ARCHITECTURAL/HISTORIC INVENTORY FORM

3854 WASHINGTON AV

21.(cont.) History:and significance. Expand box as necessary or add continuation pages.

22. (cont.) Sources of information. Expand box as necessary or add continuation pages.

40. (cont.) Description of environment and outbuilding. Expand box as necessary or add continuation pages.

41. (cont.) Description of primary resource. Expand box as necessary, or add continuation pages.

Good Start EDA. Brick and permastone front façade.

SPEED
LIMIT
25

15
MINUTE
PARKING
6:00 - 6:00
←

Good Start EDA
Established 1987
2001 Washington Ave.
Columbia, MO 65201
314.854.1234

1358

1358

25



ARCHITECTURAL/HISTORIC INVENTORY FORM

1. Survey no. SLC-AS-047	2. Survey name: Thematic Survey of Midcentury Modern Movement Nonresidential Architecture in St. Louis		
3. County: St. Louis [Independent City]	4. Address: 3858 WASHINGTON AV		
Alternate address if applicable			
5. City/State: St. Louis [Independent City], M	6. UTM:	or: LAT	7. Township/Range/Section: T: R: S: N/A
8. Historic Name (if known):		9. Present/other name (if known):	
10. Ownership:		11a. Historic Use (if known):	11b. Current Use:

HISTORICAL DATA

12. Construction date: Major addition/alteration date:	1964	15. Architect:	18. Previously surveyed? <input type="checkbox"/> Cite survey name in box 22 cont. (page 3)
13. Significant date/period:		16. Builder/contractor:	19. On National Register? Cite nomination name in box 22 cont. (page 3)
14. Area(s) of significance:		17. Original or significant owner:	20. National Register eligible?
21. History and significance on continuation page. <input type="checkbox"/>		22. Sources of information on continuation page. <input type="checkbox"/>	Historic District Potential? <input type="checkbox"/> Name of Potential District?

ARCHITECTURAL INFORMATION

23. Category of Property:	30. Roof Material:	37. Windows: Type:
24. Vernacular or property type: Office Building	31. Chimney placement:	Panes
25. Architectural style: Modern Movements	32. Structural system:	38. Acreage (rural): Visible from public road? <input type="checkbox"/>
26. Plan Shape:	33. Exterior wall cladding:	39. Changes: (describe in box 41 cont.) <input type="checkbox"/> Addition Date(s): <input type="checkbox"/> Altered Date(s): <input type="checkbox"/> Moved Date(s): <input type="checkbox"/> Other Date(s):
27. Number of Stories:	34. Foundation Material:	Endangered by:
28. No. of bays (1st floor)	35. Basement type:	40. No. outbuildings (describe in box 40 cont.):
29. Roof Type:	36. Front Porch Type:	41. Further description of building features and associated resources on continuation page. <input type="checkbox"/>

OTHER

42. Current Owner/address: FORTITUDE FOUNDATION	43. Inventory form prepared by (name):	44. Survey date:
545 DEL PRICE CT ST LOUIS MO 63124	Additional Information/revisions by:	45. Date of revisions:
FOR SHPO USE:		Survey Category: <input type="checkbox"/> RLS <input type="checkbox"/> ILS <input type="checkbox"/> Significant Properties List

Date entered in inventory:	Level of survey: <input type="checkbox"/> reconnaissance <input type="checkbox"/> intensive	Additional research? <input type="checkbox"/> yes <input type="checkbox"/> no
National Register Status: <input type="checkbox"/> listed <input type="checkbox"/> in listed district	Other:	
Name:		
<input type="checkbox"/> pending listing <input type="checkbox"/> not eligible <input type="checkbox"/> eligible(district) <input type="checkbox"/> eligible (individually) <input type="checkbox"/> not determined		



3858 WASHINGTON AV

LOCATION MAP (include north arrow):	SITE MAP/PLAN (include north arrow):

Insert photograph of primary structure on property:

Photo 1:					Photo 2:						
Description:					Description:						
Date:		CD No.:		Image No.		Date:		CD No.:		Image No.	
Photographer:					Photographer:						
Main Photo:					Main Photo:					Images2012\CompleteSurveyPhotos\Washington3858.JPG	



ARCHITECTURAL/HISTORIC INVENTORY FORM

3858 WASHINGTON AV

21.(cont.) History:and significance. Expand box as necessary or add continuation pages.

22. (cont.) Sources of information. Expand box as necessary or add continuation pages.

40. (cont.) Description of environment and outbuilding. Expand box as necessary or add continuation pages.

41. (cont.) Description of primary resource. Expand box as necessary, or add continuation pages.

Fortitude Foundation. Seven tan brick segmented arched openings on front façade.



FORTITUDE FOUNDATION



Delta Sigma Theta Sorority, Inc.
St. Louis Alumnae Chapter



ARCHITECTURAL/HISTORIC INVENTORY FORM

1. Survey no. SLC-AS-047		2. Survey name: Thematic Survey of Midcentury Modern Movement Nonresidential Architecture in St. Louis	
3. County: St. Louis [Independent City]		4. Address: 3901-15 WASHINGTON AV	
Alternate address if applicable			
5. City/State: St. Louis [Independent City], M		6. UTM: LAT LONG:	7. Township/Range/Section: T: R: S: N/A
8. Historic Name (if known):		9. Present/other name (if known):	
10. Ownership:	11a. Historic Use (if known):	11b. Current Use:	

HISTORICAL DATA

12. Construction date: Major addition/alteration date:	1966	15. Architect:	18. Previously surveyed? <input type="checkbox"/> Cite survey name in box 22 cont. (page 3)
13. Significant date/period:		16. Builder/contractor:	19. On National Register? Cite nomination name in box 22 cont. (page 3)
14. Area(s) of significance:		17. Original or significant owner:	20. National Register eligible?
21. History and significance on continuation page. <input type="checkbox"/>		22. Sources of information on continuation page. <input type="checkbox"/>	Historic District Potential? <input type="checkbox"/> Name of Potential District?

ARCHITECTURAL INFORMATION

23. Category of Property:	30. Roof Material:	37. Windows: Type:
24. Vernacular or property type: 1-Story Commercial	31. Chimney placement:	Panes
25. Architectural style: Modern Movements	32. Structural system:	38. Acreage (rural): Visible from public road? <input type="checkbox"/>
26. Plan Shape:	33. Exterior wall cladding:	39. Changes: (describe in box 41 cont.) <input type="checkbox"/> Addition Date(s) <input type="checkbox"/> Altered Date(s) <input type="checkbox"/> Moved Date(s) <input type="checkbox"/> Other Date(s)
27. Number of Stories:	34. Foundation Material:	Endangered by:
28. No. of bays (1st floor)	35. Basement type:	40. No. outbuildings (describe in box 40 cont.):
29. Roof Type:	36. Front Porch Type:	41. Further description of building features and associated resources on continuation page. <input type="checkbox"/>

OTHER

42. Current Owner/address: LOGAN, INEZ	43. Inventory form prepared by (name):	44. Survey date:
3901 WASHINGTON AVE ST LOUIS MO 63108	Additional Information/revisions by:	45. Date of revisions:
FOR SHPO USE:		Survey Category: <input type="checkbox"/> RLS <input type="checkbox"/> ILS <input type="checkbox"/> Significant Properties List

Date entered in inventory:	Level of survey: <input type="checkbox"/> reconnaissance <input type="checkbox"/> intensive	Additional research? <input type="checkbox"/> yes <input type="checkbox"/> no
National Register Status: <input type="checkbox"/> listed <input type="checkbox"/> in listed district	Other:	
Name:		
<input type="checkbox"/> pending listing <input type="checkbox"/> not eligible <input type="checkbox"/> eligible(district) <input type="checkbox"/> eligible (individually) <input type="checkbox"/> not determined		



ARCHITECTURAL/HISTORIC INVENTORY FORM

3901-15 WASHINGTON AV

LOCATION MAP (include north arrow):

SITE MAP/PLAN (include north arrow):

Insert photograph of primary structure on property:

Photo 1:

Photo 2:

Description:

Description:

Date:

CD No.:

Image No.

Date:

CD No.:

Image No.

Photographer:

Main Photo: Images2012\CompleteSurveyPhotos\Washington3901.JPG



ARCHITECTURAL/HISTORIC INVENTORY FORM

3901-15 WASHINGTON AV

21.(cont.) History:and significance. Expand box as necessary or add continuation pages.

22. (cont.) Sources of information. Expand box as necessary or add continuation pages.

40. (cont.) Description of environment and outbuilding. Expand box as necessary or add continuation pages.

41. (cont.) Description of primary resource. Expand box as necessary, or add continuation pages.

Kids Choice Learning Center. Brick. Glass block elaboration around front door. Windows have seemed to have been reduced.





ARCHITECTURAL/HISTORIC INVENTORY FORM

1. Survey no. SLC-AS-047	2. Survey name: Thematic Survey of Modern Movement Architecture in St. Louis		
3. County: St. Louis [Independent City]	4. Address: 4152 WASHINGTON BLVD		
Alternate address if applicable			
5. City/State:	6. UTM:	or: LAT LONG:	7. Township/Range/Section: T: R: S: N/A
8. Historic Name (if known):		9. Present/other name (if known):	
10. Ownership:		11a. Historic Use (if known):	11b. Current Use:

HISTORICAL DATA

12. Construction date: Major addition/alteration date:	1948	15. Architect:	18. Previously surveyed? <input type="checkbox"/> Cite survey name in box 22 cont. (page 3)
13. Significant date/period:		16. Builder/contractor:	19. On National Register? Cite nomination name in box 22 cont. (page 3)
14. Area(s) of significance:		17. Original or significant owner:	20. National Register eligible?
21. History and significance on continuation page. <input type="checkbox"/>		22. Sources of information on continuation page. <input type="checkbox"/>	Historic District Potential? <input type="checkbox"/> Name of Potential District?

ARCHITECTURAL INFORMATION

23. Category of Property:	30. Roof Material:	37. Windows: Type:
24. Vernacular or property type: Church	31. Chimney placement:	Panes
25. Architectural style: Modern Movements	32. Structural system:	38. Acreage (rural): Visible from public road? <input type="checkbox"/>
26. Plan Shape:	33. Exterior wall cladding:	39. Changes: (describe in box 41 cont.) <input type="checkbox"/> Addition Date(s): <input type="checkbox"/> Altered Date(s): <input type="checkbox"/> Moved Date(s): <input type="checkbox"/> Other Date(s):
27. Number of Stories:	34. Foundation Material:	Endangered by:
28. No. of bays (1st floor)	35. Basement type:	40. No. outbuildings (describe in box 40 cont.): 0
29. Roof Type:	36. Front Porch Type:	41. Further description of building features and associated resources on continuation page. <input type="checkbox"/>

OTHER

42. Current Owner/address: TEMPLE CHURCH OF CHRIST APOSTOLIC FAITH INC 16 WILLIAMSBURG EST DR ST LOUIS MO 63131	43. Inventory form prepared by (name): Additional Information/revisions by:	44. Survey date: 45. Date of revisions: Survey Category: <input type="checkbox"/> RLS <input type="checkbox"/> ILS <input type="checkbox"/> Significant Properties List
--	--	--

FOR SHPO USE:

Date entered in inventory:	Level of survey: <input type="checkbox"/> reconnaissance <input type="checkbox"/> intensive	Additional research? <input type="checkbox"/> yes <input type="checkbox"/> no
National Register Status: <input type="checkbox"/> listed <input type="checkbox"/> in listed district	Other:	
Name:		
<input type="checkbox"/> pending listing <input type="checkbox"/> not eligible <input type="checkbox"/> eligible(district) <input type="checkbox"/> eligible (individually) <input type="checkbox"/> not determined		



ARCHITECTURAL/HISTORIC INVENTORY FORM

4152 WASHINGTON BLVD

LOCATION MAP (include north arrow):

SITE MAP/PLAN (include north arrow):

Insert photograph of primary structure on property:

Photo 1:

Photo 2:

Description:

Description:

Date:

CD No.:

Image No.

Date:

CD No.:

Image No.

Photographer:

Main Photo: Images2012\CompleteSurveyPhotos\Washington4152.JPG



ARCHITECTURAL/HISTORIC INVENTORY FORM

4152 WASHINGTON BLVD

21.(cont.) History:and significance. Expand box as necessary or add continuation pages.

22. (cont.) Sources of information. Expand box as necessary or add continuation pages.

40. (cont.) Description of environment and outbuilding. Expand box as necessary or add continuation pages.

41. (cont.) Description of primary resource. Expand box as necessary, or add continuation pages.

Temple Church of Christ. Cruciform building. Red brick but plain (as in more modern) side-gabled form; intersecting gable form above entrance. Two gothic window with art-glass on front façade.

TEMPLE CHURCH OF CHRIST

THE TEMPLE
CHURCH OF CHRIST
APOSTOLIC FAITH, INC.
WELCOME
Pastor: Dr. G. L. Taylor
Rev. Ron Stephens
535-7458



ARCHITECTURAL/HISTORIC INVENTORY FORM

1. Survey no. SLC-AS-047	2. Survey name: Thematic Survey of Midcentury Modern Movement Nonresidential Architecture in St. Louis		
3. County: St. Louis [Independent City]	4. Address: 4234 WASHINGTON AV		
Alternate address if applicable			
5. City/State: St. Louis [Independent City], M	6. UTM:	or: LAT	7. Township/Range/Section: T: R: S: N/A
8. Historic Name (if known):		9. Present/other name (if known):	
10. Ownership:		11a. Historic Use (if known):	11b. Current Use:

HISTORICAL DATA

12. Construction date: Major addition/alteration date:	1963	15. Architect: Undetermined	18. Previously surveyed? <input type="checkbox"/> Cite survey name in box 22 cont. (page 3)
13. Significant date/period:		16. Builder/contractor: Undetermined	19. On National Register? Cite nomination name in box 22 cont. (page 3)
14. Area(s) of significance: To be determined		17. Original or significant owner: Undetermined	20. National Register eligible? Not determined
21. History and significance on continuation page. <input type="checkbox"/>		22. Sources of information on continuation page. <input type="checkbox"/>	Historic District Potential? <input type="checkbox"/> Name of Potential District?

ARCHITECTURAL INFORMATION

23. Category of Property:	30. Roof Material: Undetermined	37. Windows: Type:
24. Vernacular or property type: Church	31. Chimney placement:	Panes
25. Architectural style: Modern Movements	32. Structural system:	38. Acreage (rural): Visible from public road? <input type="checkbox"/>
26. Plan Shape:	33. Exterior wall cladding:	39. Changes: (describe in box 41 cont.) <input type="checkbox"/> Addition Date(s): <input type="checkbox"/> Altered Date(s): <input type="checkbox"/> Moved Date(s): <input type="checkbox"/> Other Date(s):
27. Number of Stories:	34. Foundation Material:	Endangered by:
28. No. of bays (1st floor)	35. Basement type: Undetermined	40. No. outbuildings (describe in box 40 cont.):
29. Roof Type:	36. Front Porch Type: N/A	41. Further description of building features and associated resources on continuation page. <input type="checkbox"/>

OTHER

42. Current Owner/address: SAMARITAN UNITED METHODIST CHURCH	43. Inventory form prepared by (name):	44. Survey date:
4234 WASHINGTON BL	Additional Information/revisions by:	45. Date of revisions:
ST LOUIS MO 63108		Survey Category: <input checked="" type="checkbox"/> RLS <input type="checkbox"/> ILS <input type="checkbox"/> Significant Properties List

FOR SHPO USE:

Date entered in inventory:	Level of survey: <input type="checkbox"/> reconnaissance <input type="checkbox"/> intensive	Additional research? <input type="checkbox"/> yes <input type="checkbox"/> no
National Register Status: <input type="checkbox"/> listed <input type="checkbox"/> in listed district	Other:	
Name:		
<input type="checkbox"/> pending listing <input type="checkbox"/> not eligible <input type="checkbox"/> eligible(district) <input type="checkbox"/> eligible (individually) <input type="checkbox"/> not determined		



ARCHITECTURAL/HISTORIC INVENTORY FORM

4234 WASHINGTON AV

LOCATION MAP (include north arrow):

SITE MAP/PLAN (include north arrow):

Insert photograph of primary structure on property:

Photo 1:

Photo 2:

Description:

Description:

Date:

CD No.:

Image No.

Date:

CD No.:

Image No.

Photographer:

Main Photo: Images2012\CompleteSurveyPhotos\Washington4234b.JPG



ARCHITECTURAL/HISTORIC INVENTORY FORM

4234 WASHINGTON AV

21.(cont.) History:and significance. Expand box as necessary or add continuation pages.

22. (cont.) Sources of information. Expand box as necessary or add continuation pages.

No building permits were found for this property.

40. (cont.) Description of environment and outbuilding. Expand box as necessary or add continuation pages.

41. (cont.) Description of primary resource. Expand box as necessary, or add continuation pages.

Second Church of Christ Scientist. Brick church conventional in form; most notable feature in terms of modern design is series of barrel-vaults of main entrance canopy. Stiritz: St. Louis Historic Churches and Synagogues has date of 1940.







ARCHITECTURAL/HISTORIC INVENTORY FORM

1. Survey no. SLC-AS-047		2. Survey name: Thematic Survey of Midcentury Modern Movement Nonresidential Architecture in St. Louis	
3. County: St. Louis [Independent City]		4. Address: 4662 WASHINGTON AV	
Alternate address if applicable			
5. City/State: St. Louis [Independent City], M		6. UTM: LAT	7. Township/Range/Section: T: R: S: N/A
8. Historic Name (if known):		9. Present/other name (if known):	
10. Ownership:	11a. Historic Use (if known):	11b. Current Use:	

HISTORICAL DATA

12. Construction date: Major addition/alteration date:	1950	15. Architect:	18. Previously surveyed? <input type="checkbox"/> Cite survey name in box 22 cont. (page 3)
13. Significant date/period:		16. Builder/contractor:	19. On National Register? Cite nomination name in box 22 cont. (page 3)
14. Area(s) of significance:		17. Original or significant owner:	20. National Register eligible?
21. History and significance on continuation page. <input type="checkbox"/>		22. Sources of information on continuation page. <input type="checkbox"/>	Historic District Potential? <input type="checkbox"/> Name of Potential District?

ARCHITECTURAL INFORMATION

23. Category of Property:	30. Roof Material:	37. Windows: Type:
24. Vernacular or property type: Gas Station	31. Chimney placement:	Panes
25. Architectural style: Modern Movements	32. Structural system:	38. Acreage (rural): Visible from public road? <input type="checkbox"/>
26. Plan Shape:	33. Exterior wall cladding:	39. Changes: (describe in box 41 cont.) <input type="checkbox"/> Addition Date(s): <input type="checkbox"/> Altered Date(s): <input type="checkbox"/> Moved Date(s): <input type="checkbox"/> Other Date(s):
27. Number of Stories:	34. Foundation Material:	Endangered by:
28. No. of bays (1st floor)	35. Basement type:	40. No. outbuildings (describe in box 40 cont.):
29. Roof Type:	36. Front Porch Type:	41. Further description of building features and associated resources on continuation page. <input type="checkbox"/>

OTHER

42. Current Owner/address: BOWOOD FARMS	43. Inventory form prepared by (name):	44. Survey date:
4605 OLIVE ST ST LOUIS MO 63108	Additional Information/revisions by:	45. Date of revisions:
FOR SHPO USE:		Survey Category: <input type="checkbox"/> RLS <input type="checkbox"/> ILS <input type="checkbox"/> Significant Properties List

Date entered in inventory:	Level of survey: <input type="checkbox"/> reconnaissance <input type="checkbox"/> intensive	Additional research? <input type="checkbox"/> yes <input type="checkbox"/> no
National Register Status: <input type="checkbox"/> listed <input type="checkbox"/> in listed district	Other:	
Name:		
<input type="checkbox"/> pending listing <input type="checkbox"/> not eligible <input type="checkbox"/> eligible(district) <input type="checkbox"/> eligible (individually) <input type="checkbox"/> not determined		



ARCHITECTURAL/HISTORIC INVENTORY FORM

4662 WASHINGTON AV

LOCATION MAP (include north arrow):

SITE MAP/PLAN (include north arrow):

Insert photograph of primary structure on property:

Photo 1:

Photo 2:

Description:

Description:

Date:

CD No.:

Image No.

Date:

CD No.:

Image No.

Photographer:

Main Photo: Images2012\CompleteSurveyPhotos\Washington4662.JPG



ARCHITECTURAL/HISTORIC INVENTORY FORM

4662 WASHINGTON AV

21.(cont.) History:and significance. Expand box as necessary or add continuation pages.

22. (cont.) Sources of information. Expand box as necessary or add continuation pages.

40. (cont.) Description of environment and outbuilding. Expand box as necessary or add continuation pages.

41. (cont.) Description of primary resource. Expand box as necessary, or add continuation pages.

covered in EIFS. 2-bay garage.





ARCHITECTURAL/HISTORIC INVENTORY FORM

1. Survey no. SLC-AS-047		2. Survey name: Thematic Survey of Modern Movement Architecture in St. Louis	
3. County: St. Louis [Independent City]		4. Address: 7730 WATER ST	
Alternate address if applicable			
5. City/State: St. Louis [Independent City], M		6. UTM:	or: LAT
		LONG:	7. Township/Range/Section: T: R: S: N/A
8. Historic Name (if known):		9. Present/other name (if known):	
10. Ownership:	11a. Historic Use (if known):		11b. Current Use:

HISTORICAL DATA

12. Construction date: Major addition/alteration date:	1970	15. Architect:	18. Previously surveyed? <input type="checkbox"/> Cite survey name in box 22 cont. (page 3)
13. Significant date/period:		16. Builder/contractor:	19. On National Register? Cite nomination name in box 22 cont. (page 3)
14. Area(s) of significance:		17. Original or significant owner:	20. National Register eligible?
21. History and significance on continuation page. <input type="checkbox"/>		22. Sources of information on continuation page. <input type="checkbox"/>	Historic District Potential? <input type="checkbox"/> Name of Potential District?

ARCHITECTURAL INFORMATION

23. Category of Property:	30. Roof Material:	37. Windows: Type:
24. Vernacular or property type: Industrial/Warehouse	31. Chimney placement:	Panes
25. Architectural style: Modern Movements	32. Structural system:	38. Acreage (rural): Visible from public road? <input type="checkbox"/>
26. Plan Shape:	33. Exterior wall cladding:	39. Changes: (describe in box 41 cont.) <input type="checkbox"/> Addition Date(s): <input type="checkbox"/> Altered Date(s): <input type="checkbox"/> Moved Date(s): <input type="checkbox"/> Other Date(s):
27. Number of Stories:	34. Foundation Material:	Endangered by:
28. No. of bays (1st floor)	35. Basement type:	40. No. outbuildings (describe in box 40 cont.):
29. Roof Type:	36. Front Porch Type:	41. Further description of building features and associated resources on continuation page. <input type="checkbox"/>

OTHER

42. Current Owner/address: TRENHOLM, GARY S & CINDY	43. Inventory form prepared by (name):	44. Survey date:
7730 WATER ST ST LOUIS MO 63111	Additional Information/revisions by:	45. Date of revisions:
FOR SHPO USE:		Survey Category: <input type="checkbox"/> RLS <input type="checkbox"/> ILS <input type="checkbox"/> Significant Properties List

Date entered in inventory:	Level of survey: <input type="checkbox"/> reconnaissance <input type="checkbox"/> intensive	Additional research? <input type="checkbox"/> yes <input type="checkbox"/> no
National Register Status: <input type="checkbox"/> listed <input type="checkbox"/> in listed district	Other:	
Name:		
<input type="checkbox"/> pending listing <input type="checkbox"/> not eligible <input type="checkbox"/> eligible(district) <input type="checkbox"/> eligible (individually) <input type="checkbox"/> not determined		



ARCHITECTURAL/HISTORIC INVENTORY FORM

7730 WATER ST

LOCATION MAP (include north arrow):

SITE MAP/PLAN (include north arrow):

Insert photograph of primary structure on property:

Photo 1:

Photo 2:

Description:

Description:

Date: CD No.: Image No.
Photographer:
Main Photo: Images2012\CompleteSurveyPhotos\water7730.jpg

Date: CD No.: Image No.



ARCHITECTURAL/HISTORIC INVENTORY FORM

7730 WATER ST

21.(cont.) History:and significance. Expand box as necessary or add continuation pages.

22. (cont.) Sources of information. Expand box as necessary or add continuation pages.

40. (cont.) Description of environment and outbuilding. Expand box as necessary or add continuation pages.

41. (cont.) Description of primary resource. Expand box as necessary, or add continuation pages.

Permastone front façade. Concrete block construction. One story warehouse in residential area. Former house?







SHIPPING
AND
RECEIVING



ARCHITECTURAL/HISTORIC INVENTORY FORM

1. Survey no. SLC-AS-047	2. Survey name: Thematic Survey of Midcentury Modern Movement Nonresidential Architecture in St. Louis		
3. County: St. Louis [Independent City]	4. Address: 8100 WATER ST		
Alternate address if applicable			
5. City/State: St. Louis [Independent City], M	6. UTM:	or: LAT	7. Township/Range/Section: T: R: S: N/A
8. Historic Name (if known):		9. Present/other name (if known):	
10. Ownership:		11a. Historic Use (if known):	
		11b. Current Use:	

HISTORICAL DATA

12. Construction date: Major addition/alteration date:	1966	15. Architect:	18. Previously surveyed? <input type="checkbox"/> Cite survey name in box 22 cont. (page 3)
13. Significant date/period:		16. Builder/contractor:	19. On National Register? Cite nomination name in box 22 cont. (page 3)
14. Area(s) of significance:		17. Original or significant owner:	20. National Register eligible?
21. History and significance on continuation page. <input type="checkbox"/>		22. Sources of information on continuation page. <input type="checkbox"/>	Historic District Potential? <input type="checkbox"/> Name of Potential District?

ARCHITECTURAL INFORMATION

23. Category of Property:	30. Roof Material:	37. Windows: Type:
24. Vernacular or property type: Industrial/Warehouse	31. Chimney placement:	Panes
25. Architectural style: Modern Movements	32. Structural system:	38. Acreage (rural): Visible from public road? <input type="checkbox"/>
26. Plan Shape:	33. Exterior wall cladding:	39. Changes: (describe in box 41 cont.) <input type="checkbox"/> Addition Date(s): <input type="checkbox"/> Altered Date(s): <input type="checkbox"/> Moved Date(s): <input type="checkbox"/> Other Date(s):
27. Number of Stories:	34. Foundation Material:	Endangered by:
28. No. of bays (1st floor)	35. Basement type:	40. No. outbuildings (describe in box 40 cont.):
29. Roof Type:	36. Front Porch Type:	41. Further description of building features and associated resources on continuation page. <input type="checkbox"/>

OTHER

42. Current Owner/address: EM PROPERTY HOLDINGS LLC	43. Inventory form prepared by (name):	44. Survey date:
8100 WATER ST ST LOUIS MO 63111	Additional Information/revisions by:	45. Date of revisions:
Survey Category: <input type="checkbox"/> RLS <input type="checkbox"/> ILS <input type="checkbox"/> Significant Properties List		

FOR SHPO USE:

Date entered in inventory:	Level of survey: <input type="checkbox"/> reconnaissance <input type="checkbox"/> intensive	Additional research? <input type="checkbox"/> yes <input type="checkbox"/> no
National Register Status: <input type="checkbox"/> listed <input type="checkbox"/> in listed district	Other:	
Name:		
<input type="checkbox"/> pending listing <input type="checkbox"/> not eligible <input type="checkbox"/> eligible(district) <input type="checkbox"/> eligible (individually) <input type="checkbox"/> not determined		



ARCHITECTURAL/HISTORIC INVENTORY FORM

8100 WATER ST

LOCATION MAP (include north arrow):

SITE MAP/PLAN (include north arrow):

Insert photograph of primary structure on property:

Photo 1:

Photo 2:

Description:

Description:

Date: CD No.: Image No.
Photographer:
Main Photo: Images2012\CompleteSurveyPhotos\Water8100.jpg

Date: CD No.: Image No.



ARCHITECTURAL/HISTORIC INVENTORY FORM

8100 WATER ST

21.(cont.) History:and significance. Expand box as necessary or add continuation pages.

22. (cont.) Sources of information. Expand box as necessary or add continuation pages.

40. (cont.) Description of environment and outbuilding. Expand box as necessary or add continuation pages.

41. (cont.) Description of primary resource. Expand box as necessary, or add continuation pages.

Europa Market. Brown Roman brick panels on front façade. Windows w/ Metal Panel transom and bulkhead systems. Metal storefront. Attached loading dock/warehouse







ARCHITECTURAL/HISTORIC INVENTORY FORM

1. Survey no. SLC-AS-047	2. Survey name: Thematic Survey of Modern Movement Architecture in St. Louis		
3. County: St. Louis [Independent City]	4. Address: 5001 WATERMAN BLVD		
Alternate address if applicable			
5. City/State: St. Louis [Independent City], M	6. UTM:	or: LAT	7. Township/Range/Section: T: R: S: N/A
8. Historic Name (if known):		9. Present/other name (if known):	
10. Ownership:	11a. Historic Use (if known):	11b. Current Use:	

HISTORICAL DATA

12. Construction date: Major addition/alteration date:	15. Architect:	18. Previously surveyed? <input type="checkbox"/> Cite survey name in box 22 cont. (page 3)
13. Significant date/period:	16. Builder/contractor:	19. On National Register? Cite nomination name in box 22 cont. (page 3)
14. Area(s) of significance:	17. Original or significant owner:	20. National Register eligible?
21. History and significance on continuation page. <input type="checkbox"/>	22. Sources of information on continuation page. <input type="checkbox"/>	Historic District Potential? <input type="checkbox"/> Name of Potential District?

ARCHITECTURAL INFORMATION

23. Category of Property:	30. Roof Material:	37. Windows: Type:
24. Vernacular or property type: Church	31. Chimney placement:	Panes
25. Architectural style: Modern Movements	32. Structural system:	38. Acreage (rural): Visible from public road? <input type="checkbox"/>
26. Plan Shape:	33. Exterior wall cladding:	39. Changes: (describe in box 41 cont.) <input type="checkbox"/> Addition Date(s): <input type="checkbox"/> Altered Date(s): <input type="checkbox"/> Moved Date(s): <input type="checkbox"/> Other Date(s):
27. Number of Stories:	34. Foundation Material:	Endangered by:
28. No. of bays (1st floor)	35. Basement type:	40. No. outbuildings (describe in box 40 cont.):
29. Roof Type:	36. Front Porch Type:	41. Further description of building features and associated resources on continuation page. <input type="checkbox"/>

OTHER

42. Current Owner/address: FIRST UNITARIAN CH OF ST LOUIS	43. Inventory form prepared by (name):	44. Survey date:
5007 WATERMAN BLVD ST LOUIS MO 63108	Additional Information/revisions by:	45. Date of revisions:
FOR SHPO USE:		Survey Category: <input type="checkbox"/> RLS <input type="checkbox"/> ILS <input type="checkbox"/> Significant Properties List

Date entered in inventory:	Level of survey: <input type="checkbox"/> reconnaissance <input type="checkbox"/> intensive	Additional research? <input type="checkbox"/> yes <input type="checkbox"/> no
National Register Status: <input type="checkbox"/> listed <input type="checkbox"/> in listed district	Other:	
Name:		
<input type="checkbox"/> pending listing <input type="checkbox"/> not eligible <input type="checkbox"/> eligible(district) <input type="checkbox"/> eligible (individually) <input type="checkbox"/> not determined		



ARCHITECTURAL/HISTORIC INVENTORY FORM

5001 WATERMAN BLVD

LOCATION MAP (include north arrow):

SITE MAP/PLAN (include north arrow):

Insert photograph of primary structure on property:

Photo 1:

Photo 2:

Description:

Description:

Date: CD No.: Image No.

Date: CD No.: Image No.

Photographer:

Main Photo: Images2012\CompleteSurveyPhotos\Waterman5001.JPG



ARCHITECTURAL/HISTORIC INVENTORY FORM

5001 WATERMAN BLVD

21.(cont.) History:and significance. Expand box as necessary or add continuation pages.

22. (cont.) Sources of information. Expand box as necessary or add continuation pages.

40. (cont.) Description of environment and outbuilding. Expand box as necessary or add continuation pages.

41. (cont.) Description of primary resource. Expand box as necessary, or add continuation pages.

Addition to historic church. Brick, stone, concrete block.



FIRST UNITARIAN CHURCH

1000 N. 1st St. • Seattle, WA 98109
Rev. Thomas J. Kelly • Minister



ARCHITECTURAL/HISTORIC INVENTORY FORM

1. Survey no. SLC-AS-047	2. Survey name: Thematic Survey of Midcentury Modern Movement Nonresidential Architecture in St. Louis		
3. County: St. Louis [Independent City]	4. Address: 2724 WATSON RD		
Alternate address if applicable			
5. City/State: St. Louis [Independent City], M	6. UTM:	or: LAT	7. Township/Range/Section: T: R: S: N/A
8. Historic Name (if known):		9. Present/other name (if known):	
10. Ownership:		11a. Historic Use (if known):	11b. Current Use:

HISTORICAL DATA

12. Construction date: Major addition/alteration date:	1958	15. Architect:	18. Previously surveyed? <input type="checkbox"/> Cite survey name in box 22 cont. (page 3)
13. Significant date/period:		16. Builder/contractor:	19. On National Register? Cite nomination name in box 22 cont. (page 3)
14. Area(s) of significance:		17. Original or significant owner:	20. National Register eligible?
21. History and significance on continuation page. <input type="checkbox"/>		22. Sources of information on continuation page. <input type="checkbox"/>	Historic District Potential? <input type="checkbox"/> Name of Potential District?

ARCHITECTURAL INFORMATION

23. Category of Property:	30. Roof Material:	37. Windows: Type:
24. Vernacular or property type: Gas Station	31. Chimney placement:	Panes
25. Architectural style: Modern Movements	32. Structural system:	38. Acreage (rural): Visible from public road? <input type="checkbox"/>
26. Plan Shape:	33. Exterior wall cladding:	39. Changes: (describe in box 41 cont.) <input type="checkbox"/> Addition Date(s): <input type="checkbox"/> Altered Date(s): <input type="checkbox"/> Moved Date(s): <input type="checkbox"/> Other Date(s):
27. Number of Stories:	34. Foundation Material:	Endangered by:
28. No. of bays (1st floor)	35. Basement type:	40. No. outbuildings (describe in box 40 cont.):
29. Roof Type:	36. Front Porch Type:	41. Further description of building features and associated resources on continuation page. <input type="checkbox"/>

OTHER

42. Current Owner/address: H & B VENTURES LLC	43. Inventory form prepared by (name):	44. Survey date:
1263 CHARMWOOD KIRKWOOD MO 63122	Additional Information/revisions by:	45. Date of revisions:
FOR SHPO USE:		Survey Category: <input type="checkbox"/> RLS <input type="checkbox"/> ILS <input type="checkbox"/> Significant Properties List

Date entered in inventory:	Level of survey: <input type="checkbox"/> reconnaissance <input type="checkbox"/> intensive	Additional research? <input type="checkbox"/> yes <input type="checkbox"/> no
National Register Status: <input type="checkbox"/> listed <input type="checkbox"/> in listed district	Other:	
Name:		
<input type="checkbox"/> pending listing <input type="checkbox"/> not eligible <input type="checkbox"/> eligible(district) <input type="checkbox"/> eligible (individually) <input type="checkbox"/> not determined		



ARCHITECTURAL/HISTORIC INVENTORY FORM

2724 WATSON RD

LOCATION MAP (include north arrow):

SITE MAP/PLAN (include north arrow):

Insert photograph of primary structure on property:

Photo 1:

Photo 2:

Description:

Description:

Date:

CD No.:

Image No.

Date:

CD No.:

Image No.

Photographer:

Main Photo: Images2012\CompleteSurveyPhotos\Watson2724.JPG



ARCHITECTURAL/HISTORIC INVENTORY FORM

2724 WATSON RD

21.(cont.) History:and significance. Expand box as necessary or add continuation pages.

22. (cont.) Sources of information. Expand box as necessary or add continuation pages.

40. (cont.) Description of environment and outbuilding. Expand box as necessary or add continuation pages.

41. (cont.) Description of primary resource. Expand box as necessary, or add continuation pages.

store exterior has been updated several times. Separate canopy over pumps.







CLIFTON
MOM'S



BUY
10 GALLONS
and get
UP TO
50¢ OFF





ARCHITECTURAL/HISTORIC INVENTORY FORM

1. Survey no. SLC-AS-047		2. Survey name: Thematic Survey of Midcentury Modern Movement Nonresidential Architecture in St. Louis	
3. County: St. Louis [Independent City]		4. Address: 2730 WATSON RD	
Alternate address if applicable			
5. City/State: St. Louis [Independent City], M		6. UTM: LAT LONG:	7. Township/Range/Section: T: R: S: N/A
8. Historic Name (if known):		9. Present/other name (if known):	
10. Ownership:	11a. Historic Use (if known):	11b. Current Use:	

HISTORICAL DATA

12. Construction date: Major addition/alteration date:	1957	15. Architect:	18. Previously surveyed? <input type="checkbox"/> Cite survey name in box 22 cont. (page 3)
13. Significant date/period:		16. Builder/contractor:	19. On National Register? Cite nomination name in box 22 cont. (page 3)
14. Area(s) of significance:		17. Original or significant owner:	20. National Register eligible?
21. History and significance on continuation page. <input type="checkbox"/>		22. Sources of information on continuation page. <input type="checkbox"/>	Historic District Potential? <input type="checkbox"/> Name of Potential District?

ARCHITECTURAL INFORMATION

23. Category of Property:	30. Roof Material:	37. Windows: Type:
24. Vernacular or property type: Office Building	31. Chimney placement:	Panes
25. Architectural style: Modern Movements	32. Structural system:	38. Acreage (rural): Visible from public road? <input type="checkbox"/>
26. Plan Shape:	33. Exterior wall cladding:	39. Changes: (describe in box 41 cont.) <input type="checkbox"/> Addition Date(s): <input type="checkbox"/> Altered Date(s): <input type="checkbox"/> Moved Date(s): <input type="checkbox"/> Other Date(s):
27. Number of Stories:	34. Foundation Material:	Endangered by:
28. No. of bays (1st floor)	35. Basement type:	40. No. outbuildings (describe in box 40 cont.):
29. Roof Type:	36. Front Porch Type:	41. Further description of building features and associated resources on continuation page. <input type="checkbox"/>

OTHER

42. Current Owner/address: 2730 WATSON LC	43. Inventory form prepared by (name):	44. Survey date:
2730 WATSON RD	Additional Information/revisions by:	45. Date of revisions:
ST LOUIS MO 63139		Survey Category: <input type="checkbox"/> RLS <input type="checkbox"/> ILS <input type="checkbox"/> Significant Properties List

FOR SHPO USE:

Date entered in inventory:	Level of survey: <input type="checkbox"/> reconnaissance <input type="checkbox"/> intensive	Additional research? <input type="checkbox"/> yes <input type="checkbox"/> no
National Register Status: <input type="checkbox"/> listed <input type="checkbox"/> in listed district	Other:	
Name:		
<input type="checkbox"/> pending listing <input type="checkbox"/> not eligible <input type="checkbox"/> eligible(district) <input type="checkbox"/> eligible (individually) <input type="checkbox"/> not determined		



MISSOURI DEPARTMENT OF NATURAL RESOURCES
STATE HISTORIC PRESERVATION OFFICE, P.O. Box 176, Jefferson City, MO 65102

ARCHITECTURAL/HISTORIC INVENTORY FORM

2730 WATSON RD

LOCATION MAP (include north arrow):

SITE MAP/PLAN (include north arrow):

Insert photograph of primary structure on property:

Photo 1:

Photo 2:

Description:

Description:

Date:

CD No.:

Image No.

Date:

CD No.:

Image No.

Photographer:

Main Photo: Images2012\CompleteSurveyPhotos\Watson2730.jpg



ARCHITECTURAL/HISTORIC INVENTORY FORM

2730 WATSON RD

21.(cont.) History:and significance. Expand box as necessary or add continuation pages.

22. (cont.) Sources of information. Expand box as necessary or add continuation pages.

40. (cont.) Description of environment and outbuilding. Expand box as necessary or add continuation pages.

41. (cont.) Description of primary resource. Expand box as necessary, or add continuation pages.

BioClin, INC. Red brick with ribbon windows. Glass and metal entry.





DR. DANIEL ARMBRUSTER
CHIROPRACTOR

ACUPUNCTURIST
832-3344

DR. ARMBRUSTER
CHIROPRACTOR
832-3344



ARCHITECTURAL/HISTORIC INVENTORY FORM

1. Survey no. SLC-AS-047	2. Survey name: Thematic Survey of Midcentury Modern Movement Nonresidential Architecture in St. Louis		
3. County: St. Louis [Independent City]	4. Address: 3120-8 WATSON RD		
Alternate address if applicable			
5. City/State: St. Louis [Independent City], M	6. UTM:	or: LAT	7. Township/Range/Section: T: R: S: N/A
8. Historic Name (if known):		9. Present/other name (if known):	
10. Ownership:	11a. Historic Use (if known):	11b. Current Use:	

HISTORICAL DATA

12. Construction date: Major addition/alteration date:	1954	15. Architect:	18. Previously surveyed? <input type="checkbox"/> Cite survey name in box 22 cont. (page 3)
13. Significant date/period:		16. Builder/contractor:	
14. Area(s) of significance:		17. Original or significant owner:	19. On National Register? Cite nomination name in box 22 cont. (page 3)
			20. National Register eligible?
21. History and significance on continuation page. <input type="checkbox"/>		22. Sources of information on continuation page. <input type="checkbox"/>	Historic District Potential? <input type="checkbox"/> Name of Potential District?

ARCHITECTURAL INFORMATION

23. Category of Property:	30. Roof Material:	37. Windows: Type:
24. Vernacular or property type: 1-Story Commercial	31. Chimney placement:	Panes
25. Architectural style: Modern Movements	32. Structural system:	38. Acreage (rural): Visible from public road? <input type="checkbox"/>
26. Plan Shape:	33. Exterior wall cladding:	39. Changes: (describe in box 41 cont.) <input type="checkbox"/> Addition Date(s): <input type="checkbox"/> Altered Date(s): <input type="checkbox"/> Moved Date(s): <input type="checkbox"/> Other Date(s):
27. Number of Stories:	34. Foundation Material:	Endangered by:
28. No. of bays (1st floor)	35. Basement type:	40. No. outbuildings (describe in box 40 cont.):
29. Roof Type:	36. Front Porch Type:	41. Further description of building features and associated resources on continuation page. <input type="checkbox"/>

OTHER

42. Current Owner/address: PENELOPE MANAGEMENT CORP	43. Inventory form prepared by (name):	44. Survey date:
3122 WATSON RD	Additional Information/revisions by:	45. Date of revisions:
ST LOUIS MO 63139		Survey Category: <input type="checkbox"/> RLS <input type="checkbox"/> ILS <input type="checkbox"/> Significant Properties List

FOR SHPO USE:

Date entered in inventory:	Level of survey: <input type="checkbox"/> reconnaissance <input type="checkbox"/> intensive	Additional research? <input type="checkbox"/> yes <input type="checkbox"/> no
National Register Status: <input type="checkbox"/> listed <input type="checkbox"/> in listed district	Other:	
Name:		
<input type="checkbox"/> pending listing <input type="checkbox"/> not eligible <input type="checkbox"/> eligible(district) <input type="checkbox"/> eligible (individually) <input type="checkbox"/> not determined		



3120-8 WATSON RD

LOCATION MAP (include north arrow):	SITE MAP/PLAN (include north arrow):

Insert photograph of primary structure on property:

Photo 1:					Photo 2:						
Description:					Description:						
Date:		CD No.:		Image No.		Date:		CD No.:		Image No.	
Photographer:					Photographer:						
Main Photo:					Images2012\CompleteSurveyPhotos\Watson3120.jpg						



ARCHITECTURAL/HISTORIC INVENTORY FORM

3120-8 WATSON RD

21.(cont.) History:and significance. Expand box as necessary or add continuation pages.

22. (cont.) Sources of information. Expand box as necessary or add continuation pages.

40. (cont.) Description of environment and outbuilding. Expand box as necessary or add continuation pages.

41. (cont.) Description of primary resource. Expand box as necessary, or add continuation pages.

façade/storefront has been infilled with wood siding. Spiro's Restaurant.



WATSON

UNIFORMS

UNIFORMS

UNIFORMS

UNIFORMS

UNIFORMS

UNIFORMS



ARCHITECTURAL/HISTORIC INVENTORY FORM

1. Survey no. SLC-AS-047	2. Survey name: Thematic Survey of Modern Movement Architecture in St. Louis		
3. County: St. Louis [Independent City]	4. Address: 3132 WATSON RD		
Alternate address if applicable			
5. City/State:	6. UTM:	or: LAT	7. Township/Range/Section: T: R: S: N/A
		LONG:	
8. Historic Name (if known):		9. Present/other name (if known):	
10. Ownership:	11a. Historic Use (if known):	11b. Current Use:	

HISTORICAL DATA

12. Construction date: Major addition/alteration date:	1949	15. Architect:	18. Previously surveyed? <input type="checkbox"/> Cite survey name in box 22 cont. (page 3)
13. Significant date/period:		16. Builder/contractor:	
14. Area(s) of significance:		17. Original or significant owner:	19. On National Register? Cite nomination name in box 22 cont. (page 3)
			20. National Register eligible?
21. History and significance on continuation page. <input type="checkbox"/>		22. Sources of information on continuation page. <input type="checkbox"/>	Historic District Potential? <input type="checkbox"/> Name of Potential District?

ARCHITECTURAL INFORMATION

23. Category of Property:	30. Roof Material:	37. Windows: Type:
24. Vernacular or property type: 1-Story Commercial	31. Chimney placement:	Panes
25. Architectural style: Modern Movements	32. Structural system:	38. Acreage (rural): Visible from public road? <input type="checkbox"/>
26. Plan Shape:	33. Exterior wall cladding:	39. Changes: (describe in box 41 cont.) <input type="checkbox"/> Addition Date(s): <input type="checkbox"/> Altered Date(s): <input type="checkbox"/> Moved Date(s): <input type="checkbox"/> Other Date(s):
27. Number of Stories:	34. Foundation Material:	Endangered by:
28. No. of bays (1st floor)	35. Basement type:	40. No. outbuildings (describe in box 40 cont.): 0
29. Roof Type:	36. Front Porch Type:	41. Further description of building features and associated resources on continuation page. <input type="checkbox"/>

OTHER

42. Current Owner/address: LOMMEL, RICHARD & RANDALL REINKER SR 2016 S BIG BEND BLVD ST LOUIS MO 63117	43. Inventory form prepared by (name): Additional Information/revisions by:	44. Survey date: 45. Date of revisions: Survey Category: <input type="checkbox"/> RLS <input type="checkbox"/> ILS <input type="checkbox"/> Significant Properties List
--	--	--

FOR SHPO USE:

Date entered in inventory:	Level of survey: <input type="checkbox"/> reconnaissance <input type="checkbox"/> intensive	Additional research? <input type="checkbox"/> yes <input type="checkbox"/> no
National Register Status: <input type="checkbox"/> listed <input type="checkbox"/> in listed district	Other:	
Name:		
<input type="checkbox"/> pending listing <input type="checkbox"/> not eligible <input type="checkbox"/> eligible(district) <input type="checkbox"/> eligible (individually) <input type="checkbox"/> not determined		



ARCHITECTURAL/HISTORIC INVENTORY FORM

3132 WATSON RD

LOCATION MAP (include north arrow):

SITE MAP/PLAN (include north arrow):

Insert photograph of primary structure on property:

Photo 1:

Photo 2:

Description:

Description:

Date:

CD No.:

Image No.

Date:

CD No.:

Image No.

Photographer:

Main Photo: Images2012\CompleteSurveyPhotos\Watson3132.jpg



ARCHITECTURAL/HISTORIC INVENTORY FORM

3132 WATSON RD

21.(cont.) History:and significance. Expand box as necessary or add continuation pages.

22. (cont.) Sources of information. Expand box as necessary or add continuation pages.

40. (cont.) Description of environment and outbuilding. Expand box as necessary or add continuation pages.

41. (cont.) Description of primary resource. Expand box as necessary, or add continuation pages.

Southtown Auto Parts. Variegated brick with stone coping and houndstooth brick course below. Stone lintel over aluminum storefront. Likely built as a grocery.



PARTS PLUS
AUTOSTORE

South Town
Auto Parts
781-6006

South Town **AUTO PARTS** **3132** *South Town* **AUTO PARTS**

OPEN

20 MINUTE
PARKING
7 - 6
NO PARKING
ANY TIME
ON - 11-1-82



ARCHITECTURAL/HISTORIC INVENTORY FORM

1. Survey no. SLC-AS-047	2. Survey name: Thematic Survey of Modern Movement Architecture in St. Louis		
3. County: St. Louis [Independent City]	4. Address: 3133 WATSON RD		
Alternate address if applicable			
5. City/State:	6. UTM:	or: LAT	7. Township/Range/Section: T: R: S: N/A
		LONG:	
8. Historic Name (if known):		9. Present/other name (if known):	
10. Ownership:	11a. Historic Use (if known):	11b. Current Use:	

HISTORICAL DATA

12. Construction date:	15. Architect:	18. Previously surveyed? <input type="checkbox"/>
Major addition/alteration date:		Cite survey name in box 22 cont. (page 3)
13. Significant date/period:	16. Builder/contractor:	
14. Area(s) of significance:	17. Original or significant owner:	19. On National Register? Cite nomination name in box 22 cont. (page 3)
		20. National Register eligible?
21. History and significance on continuation page. <input type="checkbox"/>	22. Sources of information on continuation page. <input type="checkbox"/>	Historic District Potential? <input type="checkbox"/>
		Name of Potential District?

ARCHITECTURAL INFORMATION

23. Category of Property:	30. Roof Material:	37. Windows: Type:
24. Vernacular or property type: 1-Story Commercial	31. Chimney placement:	Panes
25. Architectural style: Modern Movements	32. Structural system:	38. Acreage (rural): Visible from public road? <input type="checkbox"/>
26. Plan Shape:	33. Exterior wall cladding:	39. Changes: (describe in box 41 cont.) <input type="checkbox"/> Addition Date(s): <input type="checkbox"/> Altered Date(s): <input type="checkbox"/> Moved Date(s): <input type="checkbox"/> Other Date(s):
27. Number of Stories:	34. Foundation Material:	Endangered by:
28. No. of bays (1st floor)	35. Basement type:	40. No. outbuildings (describe in box 40 cont.): 0
29. Roof Type:	36. Front Porch Type:	41. Further description of building features and associated resources on continuation page. <input type="checkbox"/>

OTHER

42. Current Owner/address: ST LOUIS PUBLIC LIBRARY FCB BUILDING CORP 1301 OLIVE ST ST LOUIS MO 63103	43. Inventory form prepared by (name): Additional Information/revisions by:	44. Survey date: 45. Date of revisions: Survey Category: <input type="checkbox"/> RLS <input type="checkbox"/> ILS <input type="checkbox"/> Significant Properties List
--	--	--

FOR SHPO USE:

Date entered in inventory:	Level of survey: <input type="checkbox"/> reconnaissance <input type="checkbox"/> intensive	Additional research? <input type="checkbox"/> yes <input type="checkbox"/> no
National Register Status: <input type="checkbox"/> listed <input type="checkbox"/> in listed district	Other:	
Name:		
<input type="checkbox"/> pending listing <input type="checkbox"/> not eligible <input type="checkbox"/> eligible(district) <input type="checkbox"/> eligible (individually) <input type="checkbox"/> not determined		



ARCHITECTURAL/HISTORIC INVENTORY FORM

3133 WATSON RD

LOCATION MAP (include north arrow):

SITE MAP/PLAN (include north arrow):

Insert photograph of primary structure on property:

Photo 1:

Photo 2:

Description:

Description:

Date:

CD No.:

Image No.

Date:

CD No.:

Image No.

Photographer:

Main Photo: Images2012\CompleteSurveyPhotos\Watson3133.jpg



ARCHITECTURAL/HISTORIC INVENTORY FORM

3133 WATSON RD

21.(cont.) History:and significance. Expand box as necessary or add continuation pages.

22. (cont.) Sources of information. Expand box as necessary or add continuation pages.

40. (cont.) Description of environment and outbuilding. Expand box as necessary or add continuation pages.

41. (cont.) Description of primary resource. Expand box as necessary, or add continuation pages.

Tom's Vacuum. One-story brick shop. Buff brick front façade with red brick soldier course at parapet, over shop window and creating sign board. Appears to be new façade on older building.

DR. TOM, VACUUM DR.

Quality New Vacuums
Free Estimates - All Makes Service
Bags, Bells, Hoses, Accessories
Guaranteed Rebuilt Vacuums

REBUILT SALE
\$50 & UP
TRADE-INS ON NEW
GUARANTEED

2nd FLOOR

Dr. Tom - The Vacuum Doctor
Over 75 Years in Business
Sales Service Parts Supplies
645-4126

NO MORE
OPEN

VACUUM SICK?
DOCTOR TOM
THE VACUUM
DOCTOR
SALES PARTS
SERVICE

LORUSS
CUCIN
BANQUET RO

3889





ARCHITECTURAL/HISTORIC INVENTORY FORM

1. Survey no. SLC-AS-047	2. Survey name: Thematic Survey of Modern Movement Architecture in St. Louis		
3. County: St. Louis [Independent City]	4. Address: 3136 WATSON RD		
Alternate address if applicable			
5. City/State:	6. UTM:	or: LAT	7. Township/Range/Section: T: R: S: N/A
		LONG:	
8. Historic Name (if known):		9. Present/other name (if known):	
10. Ownership:	11a. Historic Use (if known):	11b. Current Use:	

HISTORICAL DATA

12. Construction date: Major addition/alteration date:	1946	15. Architect:	18. Previously surveyed? <input type="checkbox"/> Cite survey name in box 22 cont. (page 3)
13. Significant date/period:		16. Builder/contractor:	
14. Area(s) of significance:		17. Original or significant owner:	19. On National Register? Cite nomination name in box 22 cont. (page 3)
			20. National Register eligible?
21. History and significance on continuation page. <input type="checkbox"/>		22. Sources of information on continuation page. <input type="checkbox"/>	Historic District Potential? <input type="checkbox"/> Name of Potential District?

ARCHITECTURAL INFORMATION

23. Category of Property:	30. Roof Material:	37. Windows: Type:
24. Vernacular or property type: 1-Story Commercial	31. Chimney placement:	Panes
25. Architectural style: Modern Movements	32. Structural system:	38. Acreage (rural): Visible from public road? <input type="checkbox"/>
26. Plan Shape:	33. Exterior wall cladding:	39. Changes: (describe in box 41 cont.) <input type="checkbox"/> Addition Date(s): <input type="checkbox"/> Altered Date(s): <input type="checkbox"/> Moved Date(s): <input type="checkbox"/> Other Date(s):
27. Number of Stories:	34. Foundation Material:	Endangered by:
28. No. of bays (1st floor)	35. Basement type:	40. No. outbuildings (describe in box 40 cont.): 0
29. Roof Type:	36. Front Porch Type:	41. Further description of building features and associated resources on continuation page. <input type="checkbox"/>

OTHER

42. Current Owner/address: R B & T'S EMPIRES LLC	43. Inventory form prepared by (name):	44. Survey date:
3136 WATSON RD ST LOUIS MO 63139	Additional Information/revisions by:	45. Date of revisions:
FOR SHPO USE:		Survey Category: <input type="checkbox"/> RLS <input type="checkbox"/> ILS <input type="checkbox"/> Significant Properties List

Date entered in inventory:	Level of survey: <input type="checkbox"/> reconnaissance <input type="checkbox"/> intensive	Additional research? <input type="checkbox"/> yes <input type="checkbox"/> no
National Register Status: <input type="checkbox"/> listed <input type="checkbox"/> in listed district	Other:	
Name:		
<input type="checkbox"/> pending listing <input type="checkbox"/> not eligible <input type="checkbox"/> eligible(district) <input type="checkbox"/> eligible (individually) <input type="checkbox"/> not determined		



ARCHITECTURAL/HISTORIC INVENTORY FORM

3136 WATSON RD

LOCATION MAP (include north arrow):

SITE MAP/PLAN (include north arrow):

Insert photograph of primary structure on property:

Photo 1:

Photo 2:

Description:

Description:

Date:

CD No.:

Image No.

Date:

CD No.:

Image No.

Photographer:

Main Photo: Images2012\CompleteSurveyPhotos\Watson3136.jpg



ARCHITECTURAL/HISTORIC INVENTORY FORM

3136 WATSON RD

21.(cont.) History:and significance. Expand box as necessary or add continuation pages.

22. (cont.) Sources of information. Expand box as necessary or add continuation pages.

40. (cont.) Description of environment and outbuilding. Expand box as necessary or add continuation pages.

41. (cont.) Description of primary resource. Expand box as necessary, or add continuation pages.

Frank F. Eagans Paint Co. Buff brick building with original aluminum storefronts; cantilevered eaves. Painted.



Moore PAINTS
FRANK F EAGANS PAINT CO.

PAINT
ING





ARCHITECTURAL/HISTORIC INVENTORY FORM

1. Survey no. SLC-AS-047	2. Survey name: Thematic Survey of Midcentury Modern Movement Nonresidential Architecture in St. Louis		
3. County: St. Louis [Independent City]	4. Address: 3298 WATSON RD		
Alternate address if applicable			
5. City/State: St. Louis [Independent City], M	6. UTM:	or: LAT	7. Township/Range/Section: T: R: S: N/A
8. Historic Name (if known):		9. Present/other name (if known):	
10. Ownership:		11a. Historic Use (if known):	11b. Current Use:

HISTORICAL DATA

12. Construction date: Major addition/alteration date:	1955	15. Architect:	18. Previously surveyed? <input type="checkbox"/> Cite survey name in box 22 cont. (page 3)
13. Significant date/period:		16. Builder/contractor:	19. On National Register? Cite nomination name in box 22 cont. (page 3)
14. Area(s) of significance:		17. Original or significant owner:	20. National Register eligible?
21. History and significance on continuation page. <input type="checkbox"/>		22. Sources of information on continuation page. <input type="checkbox"/>	Historic District Potential? <input type="checkbox"/> Name of Potential District?

ARCHITECTURAL INFORMATION

23. Category of Property:	30. Roof Material:	37. Windows: Type:
24. Vernacular or property type: 1-Story Commercial	31. Chimney placement:	Panes
25. Architectural style: Modern Movements	32. Structural system:	38. Acreage (rural): Visible from public road? <input type="checkbox"/>
26. Plan Shape:	33. Exterior wall cladding:	39. Changes: (describe in box 41 cont.) <input type="checkbox"/> Addition Date(s) <input type="checkbox"/> Altered Date(s) <input type="checkbox"/> Moved Date(s) <input type="checkbox"/> Other Date(s)
27. Number of Stories:	34. Foundation Material:	Endangered by:
28. No. of bays (1st floor)	35. Basement type:	40. No. outbuildings (describe in box 40 cont.):
29. Roof Type:	36. Front Porch Type:	41. Further description of building features and associated resources on continuation page. <input type="checkbox"/>

OTHER

42. Current Owner/address: BRADY, TOM	43. Inventory form prepared by (name):	44. Survey date:
5975 KEITH PL ST LOUIS MO 63109	Additional Information/revisions by:	45. Date of revisions:
FOR SHPO USE:		Survey Category: <input type="checkbox"/> RLS <input type="checkbox"/> ILS <input type="checkbox"/> Significant Properties List

Date entered in inventory:	Level of survey: <input type="checkbox"/> reconnaissance <input type="checkbox"/> intensive	Additional research? <input type="checkbox"/> yes <input type="checkbox"/> no
National Register Status: <input type="checkbox"/> listed <input type="checkbox"/> in listed district	Other:	
Name:		
<input type="checkbox"/> pending listing <input type="checkbox"/> not eligible <input type="checkbox"/> eligible(district) <input type="checkbox"/> eligible (individually) <input type="checkbox"/> not determined		



ARCHITECTURAL/HISTORIC INVENTORY FORM

3298 WATSON RD

LOCATION MAP (include north arrow):

SITE MAP/PLAN (include north arrow):

Insert photograph of primary structure on property:

Photo 1:

Photo 2:

Description:

Description:

Date: CD No.: Image No.

Date: CD No.: Image No.

Photographer:

Main Photo: Images2012\CompleteSurveyPhotos\Watson3298.jpg



ARCHITECTURAL/HISTORIC INVENTORY FORM

3298 WATSON RD

21.(cont.) History:and significance. Expand box as necessary or add continuation pages.

22. (cont.) Sources of information. Expand box as necessary or add continuation pages.

40. (cont.) Description of environment and outbuilding. Expand box as necessary or add continuation pages.

41. (cont.) Description of primary resource. Expand box as necessary, or add continuation pages.

florist/garden center shop - windows across façade; likely remodeled - somewhat utilitarian



Colors of Spring

STYLISH SALON



ARCHITECTURAL/HISTORIC INVENTORY FORM

1. Survey no. SLC-AS-047		2. Survey name: Thematic Survey of Midcentury Modern Movement Nonresidential Architecture in St. Louis	
3. County: St. Louis [Independent City]		4. Address: 3300-2 WATSON RD	
Alternate address if applicable			
5. City/State: St. Louis [Independent City], M		6. UTM: LAT LONG:	7. Township/Range/Section: T: R: S: N/A
8. Historic Name (if known):		9. Present/other name (if known):	
10. Ownership:	11a. Historic Use (if known):	11b. Current Use:	

HISTORICAL DATA

12. Construction date: Major addition/alteration date:	1950	15. Architect:	18. Previously surveyed? <input type="checkbox"/> Cite survey name in box 22 cont. (page 3)
13. Significant date/period:		16. Builder/contractor:	19. On National Register? Cite nomination name in box 22 cont. (page 3)
14. Area(s) of significance:		17. Original or significant owner:	20. National Register eligible?
21. History and significance on continuation page. <input type="checkbox"/>		22. Sources of information on continuation page. <input type="checkbox"/>	Historic District Potential? <input type="checkbox"/> Name of Potential District?

ARCHITECTURAL INFORMATION

23. Category of Property:	30. Roof Material:	37. Windows: Type:
24. Vernacular or property type: 1-Story Commercial	31. Chimney placement:	Panes
25. Architectural style: Modern Movements	32. Structural system:	38. Acreage (rural): Visible from public road? <input type="checkbox"/>
26. Plan Shape:	33. Exterior wall cladding:	39. Changes: (describe in box 41 cont.) <input type="checkbox"/> Addition Date(s): <input type="checkbox"/> Altered Date(s): <input type="checkbox"/> Moved Date(s): <input type="checkbox"/> Other Date(s):
27. Number of Stories:	34. Foundation Material:	Endangered by:
28. No. of bays (1st floor)	35. Basement type:	40. No. outbuildings (describe in box 40 cont.):
29. Roof Type:	36. Front Porch Type:	41. Further description of building features and associated resources on continuation page. <input type="checkbox"/>

OTHER

42. Current Owner/address: BRADY, THOMAS & SHARON & JOHN T MOORE 3298 WATSON RD ST LOUIS MO 63139	43. Inventory form prepared by (name): Additional Information/revisions by:	44. Survey date: 45. Date of revisions: Survey Category: <input type="checkbox"/> RLS <input type="checkbox"/> ILS <input type="checkbox"/> Significant Properties List
---	--	--

FOR SHPO USE:

Date entered in inventory:	Level of survey: <input type="checkbox"/> reconnaissance <input type="checkbox"/> intensive	Additional research? <input type="checkbox"/> yes <input type="checkbox"/> no
National Register Status: <input type="checkbox"/> listed <input type="checkbox"/> in listed district	Other:	
Name:		
<input type="checkbox"/> pending listing <input type="checkbox"/> not eligible <input type="checkbox"/> eligible(district) <input type="checkbox"/> eligible (individually) <input type="checkbox"/> not determined		



3300-2 WATSON RD

LOCATION MAP (include north arrow):	SITE MAP/PLAN (include north arrow):

Insert photograph of primary structure on property:

Main Photo: <small>Insert photograph of primary structure on property.</small>					Photo 2:						
Description:					Description:						
Date:		CD No.:		Image No.		Date:		CD No.:		Image No.	
Photographer:											
Main Photo:					Images2012\CompleteSurveyPhotos\Watson3300.jpg						



ARCHITECTURAL/HISTORIC INVENTORY FORM

3300-2 WATSON RD

21.(cont.) History:and significance. Expand box as necessary or add continuation pages.

22. (cont.) Sources of information. Expand box as necessary or add continuation pages.

40. (cont.) Description of environment and outbuilding. Expand box as necessary or add continuation pages.

41. (cont.) Description of primary resource. Expand box as necessary, or add continuation pages.

brick building with several storefronts on a corner; storefronts look altered; minimal arch. Expression





ARCHITECTURAL/HISTORIC INVENTORY FORM

1. Survey no. SLC-AS-047	2. Survey name: Thematic Survey of Midcentury Modern Movement Nonresidential Architecture in St. Louis		
3. County: St. Louis [Independent City]	4. Address: 3316 WATSON RD		
Alternate address if applicable			
5. City/State: St. Louis [Independent City], M	6. UTM:	or: LAT	7. Township/Range/Section: T: R: S: N/A
8. Historic Name (if known):		9. Present/other name (if known):	
10. Ownership:		11a. Historic Use (if known):	11b. Current Use:

HISTORICAL DATA

12. Construction date: Major addition/alteration date:	1961	15. Architect:	18. Previously surveyed? <input type="checkbox"/> Cite survey name in box 22 cont. (page 3)
13. Significant date/period:		16. Builder/contractor:	19. On National Register? Cite nomination name in box 22 cont. (page 3)
14. Area(s) of significance:		17. Original or significant owner:	20. National Register eligible?
21. History and significance on continuation page. <input type="checkbox"/>		22. Sources of information on continuation page. <input type="checkbox"/>	Historic District Potential? <input type="checkbox"/> Name of Potential District?

ARCHITECTURAL INFORMATION

23. Category of Property:	30. Roof Material:	37. Windows: Type:
24. Vernacular or property type: Other-Note in Comments	31. Chimney placement:	Panes
25. Architectural style: Modern Movements	32. Structural system:	38. Acreage (rural): Visible from public road? <input type="checkbox"/>
26. Plan Shape:	33. Exterior wall cladding:	39. Changes: (describe in box 41 cont.) <input type="checkbox"/> Addition Date(s) <input type="checkbox"/> Altered Date(s) <input type="checkbox"/> Moved Date(s) <input type="checkbox"/> Other Date(s)
27. Number of Stories:	34. Foundation Material:	Endangered by:
28. No. of bays (1st floor)	35. Basement type:	40. No. outbuildings (describe in box 40 cont.):
29. Roof Type:	36. Front Porch Type:	41. Further description of building features and associated resources on continuation page. <input type="checkbox"/>

OTHER

42. Current Owner/address: HAAS, RICHARD G 8018 FIREPINK LA CEDAR HILL MO 63016	43. Inventory form prepared by (name): Additional Information/revisions by:	44. Survey date: 45. Date of revisions: Survey Category: <input type="checkbox"/> RLS <input type="checkbox"/> ILS <input type="checkbox"/> Significant Properties List
--	--	--

FOR SHPO USE:

Date entered in inventory:	Level of survey: <input type="checkbox"/> reconnaissance <input type="checkbox"/> intensive	Additional research? <input type="checkbox"/> yes <input type="checkbox"/> no
National Register Status: <input type="checkbox"/> listed <input type="checkbox"/> in listed district	Other:	
Name:		
<input type="checkbox"/> pending listing <input type="checkbox"/> not eligible <input type="checkbox"/> eligible(district) <input type="checkbox"/> eligible (individually) <input type="checkbox"/> not determined		



ARCHITECTURAL/HISTORIC INVENTORY FORM

3316 WATSON RD

LOCATION MAP (include north arrow):

SITE MAP/PLAN (include north arrow):

Insert photograph of primary structure on property:

Photo 1:

Photo 2:

Description:

Description:

Date:

CD No.:

Image No.

Date:

CD No.:

Image No.

Photographer:

Main Photo: Images2012\CompleteSurveyPhotos\Watson3316.jpg



ARCHITECTURAL/HISTORIC INVENTORY FORM

3316 WATSON RD

21.(cont.) History:and significance. Expand box as necessary or add continuation pages.

22. (cont.) Sources of information. Expand box as necessary or add continuation pages.

40. (cont.) Description of environment and outbuilding. Expand box as necessary or add continuation pages.

41. (cont.) Description of primary resource. Expand box as necessary, or add continuation pages.

Auto Repair shop; 3 vehicular doors and 1 man door in brick façade; utilitarian

HAAS AUTO REPAIR

Best place
FOR
YOUR
BUSINESS

GVIP





ARCHITECTURAL/HISTORIC INVENTORY FORM

1. Survey no. SLC-AS-047	2. Survey name: Thematic Survey of Midcentury Modern Movement Nonresidential Architecture in St. Louis		
3. County: St. Louis [Independent City]	4. Address: 3401-5 WATSON RD		
Alternate address if applicable			
5. City/State: St. Louis [Independent City], M	6. UTM:	or: LAT	7. Township/Range/Section: T: R: S: N/A
8. Historic Name (if known):		9. Present/other name (if known):	
10. Ownership:	11a. Historic Use (if known):	11b. Current Use:	

HISTORICAL DATA

12. Construction date: Major addition/alteration date:	1952	15. Architect:	18. Previously surveyed? <input type="checkbox"/> Cite survey name in box 22 cont. (page 3)
13. Significant date/period:		16. Builder/contractor:	
14. Area(s) of significance:		17. Original or significant owner:	19. On National Register? Cite nomination name in box 22 cont. (page 3)
			20. National Register eligible?
21. History and significance on continuation page. <input type="checkbox"/>		22. Sources of information on continuation page. <input type="checkbox"/>	Historic District Potential? <input type="checkbox"/> Name of Potential District?

ARCHITECTURAL INFORMATION

23. Category of Property:	30. Roof Material:	37. Windows: Type:
		Panes
24. Vernacular or property type: Gas Station	31. Chimney placement:	38. Acreage (rural): Visible from public road? <input type="checkbox"/>
25. Architectural style: Modern Movements	32. Structural system:	39. Changes: (describe in box 41 cont.)
26. Plan Shape:	33. Exterior wall cladding:	<input type="checkbox"/> Addition Date(s)
		<input type="checkbox"/> Altered Date(s)
27. Number of Stories:	34. Foundation Material:	<input type="checkbox"/> Moved Date(s)
		<input type="checkbox"/> Other Date(s)
		Endangered by:
28. No. of bays (1st floor)	35. Basement type:	40. No. outbuildings (describe in box 40 cont.):
29. Roof Type:	36. Front Porch Type:	41. Further description of building features and associated resources on continuation page. <input type="checkbox"/>

OTHER

42. Current Owner/address: RAPISARDO, JOSEPH S & RAPISARDO, MATTEO J & PHYLLIS TRS 21 WEST LAKEWOOD DR FENTON MO 630265036	43. Inventory form prepared by (name): Additional Information/revisions by:	44. Survey date: 45. Date of revisions: Survey Category: <input type="checkbox"/> RLS <input type="checkbox"/> ILS <input type="checkbox"/> Significant Properties List
--	--	--

FOR SHPO USE:

Date entered in inventory:	Level of survey: <input type="checkbox"/> reconnaissance <input type="checkbox"/> intensive	Additional research? <input type="checkbox"/> yes <input type="checkbox"/> no
National Register Status: <input type="checkbox"/> listed <input type="checkbox"/> in listed district	Other:	
Name:		
<input type="checkbox"/> pending listing <input type="checkbox"/> not eligible <input type="checkbox"/> eligible(district) <input type="checkbox"/> eligible (individually) <input type="checkbox"/> not determined		



ARCHITECTURAL/HISTORIC INVENTORY FORM

3401-5 WATSON RD

LOCATION MAP (include north arrow):

SITE MAP/PLAN (include north arrow):

Insert photograph of primary structure on property:

Photo 1:

Photo 2:

Description:

Description:

Date:

CD No.:

Image No.

Date:

CD No.:

Image No.

Photographer:

Main Photo: Images2012\CompleteSurveyPhotos\Watson3401.jpg



ARCHITECTURAL/HISTORIC INVENTORY FORM

3401-5 WATSON RD

21.(cont.) History:and significance. Expand box as necessary or add continuation pages.

22. (cont.) Sources of information. Expand box as necessary or add continuation pages.

40. (cont.) Description of environment and outbuilding. Expand box as necessary or add continuation pages.

41. (cont.) Description of primary resource. Expand box as necessary, or add continuation pages.

gas station with large service area; orange-brown brick with glazed tan brick façade at street with stepped parapet and 2 vehicular doors; AL canopy in front of office area



FRONT
SERVICE



ARCHITECTURAL/HISTORIC INVENTORY FORM

1. Survey no. SLC-AS-047	2. Survey name: Thematic Survey of Modern Movement Architecture in St. Louis		
3. County: St. Louis [Independent City]	4. Address: 3419 WATSON RD		
Alternate address if applicable			
5. City/State:	6. UTM:	or: LAT	7. Township/Range/Section: T: R: S: N/A
		LONG:	
8. Historic Name (if known):		9. Present/other name (if known):	
10. Ownership:	11a. Historic Use (if known):	11b. Current Use:	

HISTORICAL DATA

12. Construction date: Major addition/alteration date:	1955	15. Architect:	18. Previously surveyed? <input type="checkbox"/> Cite survey name in box 22 cont. (page 3)
13. Significant date/period:		16. Builder/contractor:	
14. Area(s) of significance:		17. Original or significant owner:	19. On National Register? Cite nomination name in box 22 cont. (page 3)
			20. National Register eligible?
21. History and significance on continuation page. <input type="checkbox"/>		22. Sources of information on continuation page. <input type="checkbox"/>	Historic District Potential? <input type="checkbox"/> Name of Potential District?

ARCHITECTURAL INFORMATION

23. Category of Property:	30. Roof Material:	37. Windows: Type:
24. Vernacular or property type: 1-Story Commercial	31. Chimney placement:	Panes
25. Architectural style: Modern Movements	32. Structural system:	38. Acreage (rural): Visible from public road? <input type="checkbox"/>
26. Plan Shape:	33. Exterior wall cladding:	39. Changes: (describe in box 41 cont.) <input type="checkbox"/> Addition Date(s) <input type="checkbox"/> Altered Date(s) <input type="checkbox"/> Moved Date(s) <input type="checkbox"/> Other Date(s)
27. Number of Stories:	34. Foundation Material:	Endangered by:
28. No. of bays (1st floor)	35. Basement type:	40. No. outbuildings (describe in box 40 cont.): 0
29. Roof Type:	36. Front Porch Type:	41. Further description of building features and associated resources on continuation page. <input type="checkbox"/>

OTHER

42. Current Owner/address: ARBINI, GERALD L & MARY ANN	43. Inventory form prepared by (name):	44. Survey date:
6431 DEVONSHIRE AVE ST LOUIS MO 63109	Additional Information/revisions by:	45. Date of revisions:
FOR SHPO USE:		Survey Category: <input type="checkbox"/> RLS <input type="checkbox"/> ILS <input type="checkbox"/> Significant Properties List

Date entered in inventory:	Level of survey: <input type="checkbox"/> reconnaissance <input type="checkbox"/> intensive	Additional research? <input type="checkbox"/> yes <input type="checkbox"/> no
National Register Status: <input type="checkbox"/> listed <input type="checkbox"/> in listed district	Other:	
Name:		
<input type="checkbox"/> pending listing <input type="checkbox"/> not eligible <input type="checkbox"/> eligible(district) <input type="checkbox"/> eligible (individually) <input type="checkbox"/> not determined		



ARCHITECTURAL/HISTORIC INVENTORY FORM

3419 WATSON RD

LOCATION MAP (include north arrow):

SITE MAP/PLAN (include north arrow):

Insert photograph of primary structure on property:

Photo 1:

Photo 2:

Description:

Description:

Date:

CD No.:

Image No.

Date:

CD No.:

Image No.

Photographer:

Main Photo: Images2012\CompleteSurveyPhotos\Watson3419.jpg



ARCHITECTURAL/HISTORIC INVENTORY FORM

3419 WATSON RD

21.(cont.) History:and significance. Expand box as necessary or add continuation pages.

22. (cont.) Sources of information. Expand box as necessary or add continuation pages.

40. (cont.) Description of environment and outbuilding. Expand box as necessary or add continuation pages.

41. (cont.) Description of primary resource. Expand box as necessary, or add continuation pages.

One-story flat-roofed building converted to residential with addition of gable roof and new front elevation.

644-0139



3419

FOR
RENT
644-0139



ARCHITECTURAL/HISTORIC INVENTORY FORM

1. Survey no. SLC-AS-047	2. Survey name: Thematic Survey of Modern Movement Architecture in St. Louis		
3. County: St. Louis [Independent City]	4. Address: 3425 WATSON RD		
Alternate address if applicable			
5. City/State:	6. UTM:	or: LAT	7. Township/Range/Section: T: R: S: N/A
		LONG:	
8. Historic Name (if known):		9. Present/other name (if known):	
10. Ownership:	11a. Historic Use (if known):	11b. Current Use:	

HISTORICAL DATA

12. Construction date: Major addition/alteration date:	1946	15. Architect:	18. Previously surveyed? <input type="checkbox"/> Cite survey name in box 22 cont. (page 3)
13. Significant date/period:		16. Builder/contractor:	
14. Area(s) of significance:		17. Original or significant owner:	19. On National Register? Cite nomination name in box 22 cont. (page 3)
			20. National Register eligible?
21. History and significance on continuation page. <input type="checkbox"/>		22. Sources of information on continuation page. <input type="checkbox"/>	Historic District Potential? <input type="checkbox"/> Name of Potential District?

ARCHITECTURAL INFORMATION

23. Category of Property:	30. Roof Material:	37. Windows: Type:
24. Vernacular or property type: Over 1-Story Commercial	31. Chimney placement:	Panes
25. Architectural style: Modern Movements	32. Structural system:	38. Acreage (rural): Visible from public road? <input type="checkbox"/>
26. Plan Shape:	33. Exterior wall cladding:	39. Changes: (describe in box 41 cont.) <input type="checkbox"/> Addition Date(s): <input type="checkbox"/> Altered Date(s): <input type="checkbox"/> Moved Date(s): <input type="checkbox"/> Other Date(s):
27. Number of Stories:	34. Foundation Material:	Endangered by:
28. No. of bays (1st floor)	35. Basement type:	40. No. outbuildings (describe in box 40 cont.): 0
29. Roof Type:	36. Front Porch Type:	41. Further description of building features and associated resources on continuation page. <input type="checkbox"/>

OTHER

42. Current Owner/address: LEARAY INC	43. Inventory form prepared by (name):	44. Survey date:
6 DENNY LANE ST LOUIS MO 63131	Additional Information/revisions by:	45. Date of revisions:
FOR SHPO USE:		Survey Category: <input type="checkbox"/> RLS <input type="checkbox"/> ILS <input type="checkbox"/> Significant Properties List

Date entered in inventory:	Level of survey: <input type="checkbox"/> reconnaissance <input type="checkbox"/> intensive	Additional research? <input type="checkbox"/> yes <input type="checkbox"/> no
National Register Status: <input type="checkbox"/> listed <input type="checkbox"/> in listed district	Other:	
Name:		
<input type="checkbox"/> pending listing <input type="checkbox"/> not eligible <input type="checkbox"/> eligible(district) <input type="checkbox"/> eligible (individually) <input type="checkbox"/> not determined		



ARCHITECTURAL/HISTORIC INVENTORY FORM

3425 WATSON RD

LOCATION MAP (include north arrow):

SITE MAP/PLAN (include north arrow):

Insert photograph of primary structure on property:

Photo 1:

Photo 2:

Description:

Description:

Date:

CD No.:

Image No.

Date:

CD No.:

Image No.

Photographer:

Main Photo: Images2012\CompleteSurveyPhotos\Watson3425.jpg



ARCHITECTURAL/HISTORIC INVENTORY FORM

3425 WATSON RD

21.(cont.) History:and significance. Expand box as necessary or add continuation pages.

22. (cont.) Sources of information. Expand box as necessary or add continuation pages.

40. (cont.) Description of environment and outbuilding. Expand box as necessary or add continuation pages.

41. (cont.) Description of primary resource. Expand box as necessary, or add continuation pages.

Groomingdale's. Two story brick commercial building with corner storefront. Most windows altered. Some original industrial sash remains on second story of south façade. Painted.



GROOMINGDALE'S

Pet Spa • Playcare • Pup-tography

GROOMINGDALE'S

Pet Spa • Playcare • Pup-tography

514-781-6711

SPEED
LIMIT
25

CAUTION
CHILDREN



ARCHITECTURAL/HISTORIC INVENTORY FORM

1. Survey no. SLC-AS-047	2. Survey name: Thematic Survey of Midcentury Modern Movement Nonresidential Architecture in St. Louis		
3. County: St. Louis [Independent City]	4. Address: 3437-43 WATSON RD		
Alternate address if applicable			
5. City/State: St. Louis [Independent City], M	6. UTM:	or: LAT	7. Township/Range/Section: T: R: S: N/A
8. Historic Name (if known):		9. Present/other name (if known):	
10. Ownership:	11a. Historic Use (if known):	11b. Current Use:	

HISTORICAL DATA

12. Construction date: Major addition/alteration date:	1968	15. Architect:	18. Previously surveyed? <input type="checkbox"/> Cite survey name in box 22 cont. (page 3)
13. Significant date/period:		16. Builder/contractor:	
14. Area(s) of significance:		17. Original or significant owner:	19. On National Register? Cite nomination name in box 22 cont. (page 3)
			20. National Register eligible?
21. History and significance on continuation page. <input type="checkbox"/>		22. Sources of information on continuation page. <input type="checkbox"/>	Historic District Potential? <input type="checkbox"/> Name of Potential District?

ARCHITECTURAL INFORMATION

23. Category of Property:	30. Roof Material:	37. Windows: Type:
24. Vernacular or property type: 1-Story Commercial	31. Chimney placement:	Panes
25. Architectural style: Modern Movements	32. Structural system:	38. Acreage (rural): Visible from public road? <input type="checkbox"/>
26. Plan Shape:	33. Exterior wall cladding:	39. Changes: (describe in box 41 cont.) <input type="checkbox"/> Addition Date(s): <input type="checkbox"/> Altered Date(s): <input type="checkbox"/> Moved Date(s): <input type="checkbox"/> Other Date(s):
27. Number of Stories:	34. Foundation Material:	Endangered by:
28. No. of bays (1st floor)	35. Basement type:	40. No. outbuildings (describe in box 40 cont.):
29. Roof Type:	36. Front Porch Type:	41. Further description of building features and associated resources on continuation page. <input type="checkbox"/>

OTHER

42. Current Owner/address: CHIANTA PROPERTIES LLC	43. Inventory form prepared by (name):	44. Survey date:
5005 COUNTRY CLUB DR HIGH RIDGE MO 63049	Additional Information/revisions by:	45. Date of revisions:
FOR SHPO USE:		Survey Category: <input type="checkbox"/> RLS <input type="checkbox"/> ILS <input type="checkbox"/> Significant Properties List

Date entered in inventory:	Level of survey: <input type="checkbox"/> reconnaissance <input type="checkbox"/> intensive	Additional research? <input type="checkbox"/> yes <input type="checkbox"/> no
National Register Status: <input type="checkbox"/> listed <input type="checkbox"/> in listed district	Other:	
Name:		
<input type="checkbox"/> pending listing <input type="checkbox"/> not eligible <input type="checkbox"/> eligible(district) <input type="checkbox"/> eligible (individually) <input type="checkbox"/> not determined		



ARCHITECTURAL/HISTORIC INVENTORY FORM

3437-43 WATSON RD

LOCATION MAP (include north arrow):

SITE MAP/PLAN (include north arrow):

Insert photograph of primary structure on property:

Photo 1:

Photo 2:

Description:

Description:

Date:

CD No.:

Image No.

Date:

CD No.:

Image No.

Photographer:

Main Photo: Images2012\CompleteSurveyPhotos\Watson3437.jpg



ARCHITECTURAL/HISTORIC INVENTORY FORM

3437-43 WATSON RD

21.(cont.) History:and significance. Expand box as necessary or add continuation pages.

22. (cont.) Sources of information. Expand box as necessary or add continuation pages.

40. (cont.) Description of environment and outbuilding. Expand box as necessary or add continuation pages.

41. (cont.) Description of primary resource. Expand box as necessary, or add continuation pages.

short plaza form with 3 stores, now including a convenience store; storefronts altered; mostly brick walls, pent roof shelter over storefronts



HUCKS
FOOD STORE

WATSON
CLEANERS



ARCHITECTURAL/HISTORIC INVENTORY FORM

1. Survey no. SLC-AS-047	2. Survey name: Thematic Survey of Modern Movement Architecture in St. Louis		
3. County: St. Louis [Independent City]	4. Address: 3442 WATSON RD		
Alternate address if applicable			
5. City/State:	6. UTM:	or: LAT	7. Township/Range/Section: T: R: S: N/A
		LONG:	
8. Historic Name (if known):		9. Present/other name (if known):	
10. Ownership:	11a. Historic Use (if known):	11b. Current Use:	

HISTORICAL DATA

12. Construction date:	15. Architect:	18. Previously surveyed? <input type="checkbox"/> Cite survey name in box 22 cont. (page 3)
Major addition/alteration date:		
13. Significant date/period:	16. Builder/contractor:	19. On National Register? Cite nomination name in box 22 cont. (page 3)
14. Area(s) of significance:		
	17. Original or significant owner:	20. National Register eligible?
21. History and significance on continuation page. <input type="checkbox"/>	22. Sources of information on continuation page. <input type="checkbox"/>	Historic District Potential? <input type="checkbox"/>
		Name of Potential District?

ARCHITECTURAL INFORMATION

23. Category of Property:	30. Roof Material:	37. Windows: Type:
		Panes
24. Vernacular or property type: 1-Story Commercial	31. Chimney placement:	38. Acreage (rural): Visible from public road? <input type="checkbox"/>
25. Architectural style: Modern Movements	32. Structural system:	39. Changes: (describe in box 41 cont.)
26. Plan Shape:	33. Exterior wall cladding:	<input type="checkbox"/> Addition Date(s)
		<input type="checkbox"/> Altered Date(s)
27. Number of Stories:	34. Foundation Material:	<input type="checkbox"/> Moved Date(s)
		<input type="checkbox"/> Other Date(s)
		Endangered by:
28. No. of bays (1st floor)	35. Basement type:	40. No. outbuildings (describe in box 40 cont.): 0
29. Roof Type:	36. Front Porch Type:	41. Further description of building features and associated resources on continuation page. <input type="checkbox"/>

OTHER

42. Current Owner/address: ST LOUIS PUBLIC LIBRARY FCB BUILDING CORP 1301 OLIVE ST ST LOUIS MO 63103	43. Inventory form prepared by (name): Additional Information/revisions by:	44. Survey date: 45. Date of revisions: Survey Category: <input type="checkbox"/> RLS <input type="checkbox"/> ILS <input type="checkbox"/> Significant Properties Listed
---	--	--

FOR SHPO USE:

Date entered in inventory:	Level of survey: <input type="checkbox"/> reconnaissance <input type="checkbox"/> intensive	Additional research? <input type="checkbox"/> yes <input type="checkbox"/> no
National Register Status: <input type="checkbox"/> listed <input type="checkbox"/> in listed district	Other:	
Name:		
<input type="checkbox"/> pending listing <input type="checkbox"/> not eligible <input type="checkbox"/> eligible(district) <input type="checkbox"/> eligible (individually) <input type="checkbox"/> not determined		



ARCHITECTURAL/HISTORIC INVENTORY FORM

3442 WATSON RD

LOCATION MAP (include north arrow):

SITE MAP/PLAN (include north arrow):

Insert photograph of primary structure on property:

Photo 1:

Photo 2:

Description:

Description:

Date:

CD No.:

Image No.

Date:

CD No.:

Image No.

Photographer:

Main Photo: Images2012\CompleteSurveyPhotos\Watson3442.jpg



ARCHITECTURAL/HISTORIC INVENTORY FORM

3442 WATSON RD

21.(cont.) History:and significance. Expand box as necessary or add continuation pages.

22. (cont.) Sources of information. Expand box as necessary or add continuation pages.

40. (cont.) Description of environment and outbuilding. Expand box as necessary or add continuation pages.

41. (cont.) Description of primary resource. Expand box as necessary, or add continuation pages.

Chiropractor/Acupuncture. One-story brick commercial addition to frame residence. Stone veneer front façade. Aluminum storefront and entry; glass block side lights.

CHIROPRACTOR

Chiropractic



Acupuncture

3442

WE
WELCOME
NEW
PATIENTS

James Christensen
D.C. Acupuncture
L.L.M.C.

Dr. Nancy L. Young
781-7336





ARCHITECTURAL/HISTORIC INVENTORY FORM

1. Survey no. SLC-AS-047	2. Survey name: Thematic Survey of Modern Movement Architecture in St. Louis		
3. County: St. Louis [Independent City]	4. Address: 3500 WATSON RD		
Alternate address if applicable			
5. City/State:	6. UTM:	or: LAT	7. Township/Range/Section: T: R: S: N/A
		LONG:	
8. Historic Name (if known):		9. Present/other name (if known):	
10. Ownership:	11a. Historic Use (if known):	11b. Current Use:	

HISTORICAL DATA

12. Construction date: Major addition/alteration date:	1948	15. Architect:	18. Previously surveyed? <input type="checkbox"/> Cite survey name in box 22 cont. (page 3)
13. Significant date/period:		16. Builder/contractor:	
14. Area(s) of significance:		17. Original or significant owner:	19. On National Register? Cite nomination name in box 22 cont. (page 3)
			20. National Register eligible?
21. History and significance on continuation page. <input type="checkbox"/>		22. Sources of information on continuation page. <input type="checkbox"/>	Historic District Potential? <input type="checkbox"/> Name of Potential District?

ARCHITECTURAL INFORMATION

23. Category of Property:	30. Roof Material:	37. Windows: Type:
		Panes
24. Vernacular or property type: 1-Story Commercial	31. Chimney placement:	38. Acreage (rural): Visible from public road? <input type="checkbox"/>
25. Architectural style: Modern Movements	32. Structural system:	39. Changes: (describe in box 41 cont.)
26. Plan Shape:	33. Exterior wall cladding:	<input type="checkbox"/> Addition Date(s)
	34. Foundation Material:	<input type="checkbox"/> Altered Date(s)
27. Number of Stories:		<input type="checkbox"/> Moved Date(s)
		<input type="checkbox"/> Other Date(s)
		Endangered by:
28. No. of bays (1st floor)	35. Basement type:	40. No. outbuildings (describe in box 40 cont.): 0
29. Roof Type:	36. Front Porch Type:	41. Further description of building features and associated resources on continuation page. <input type="checkbox"/>

OTHER

42. Current Owner/address: KUEHNER, JOHN P & MARCI	43. Inventory form prepared by (name):	44. Survey date:
		45. Date of revisions:
6519 MURDOCH	Additional Information/revisions by:	
ST LOUIS MO 63109		Survey Category: <input type="checkbox"/> RLS <input type="checkbox"/> ILS <input type="checkbox"/> Significant Properties List

FOR SHPO USE:

Date entered in inventory:	Level of survey: <input type="checkbox"/> reconnaissance <input type="checkbox"/> intensive	Additional research? <input type="checkbox"/> yes <input type="checkbox"/> no
National Register Status: <input type="checkbox"/> listed <input type="checkbox"/> in listed district	Other:	
Name:		
<input type="checkbox"/> pending listing <input type="checkbox"/> not eligible <input type="checkbox"/> eligible(district) <input type="checkbox"/> eligible (individually) <input type="checkbox"/> not determined		



ARCHITECTURAL/HISTORIC INVENTORY FORM

3500 WATSON RD

LOCATION MAP (include north arrow):

SITE MAP/PLAN (include north arrow):

Insert photograph of primary structure on property:

Photo 1:

Photo 2:

Description:

Description:

Date:

CD No.:

Image No.

Date:

CD No.:

Image No.

Photographer:

Main Photo: Images2012\CompleteSurveyPhotos\Watson3500.jpg



ARCHITECTURAL/HISTORIC INVENTORY FORM

3500 WATSON RD

21.(cont.) History:and significance. Expand box as necessary or add continuation pages.

22. (cont.) Sources of information. Expand box as necessary or add continuation pages.

40. (cont.) Description of environment and outbuilding. Expand box as necessary or add continuation pages.

41. (cont.) Description of primary resource. Expand box as necessary, or add continuation pages.

Originally interesting one-story brick has been compromised with false mansard roof, new anodized storefronts and large canopy.





ARCHITECTURAL/HISTORIC INVENTORY FORM

1. Survey no. SLC-AS-047		2. Survey name: Thematic Survey of Modern Movement Architecture in St. Louis	
3. County: St. Louis [Independent City]		4. Address: 3501 WATSON RD	
Alternate address if applicable			
5. City/State: St. Louis, MO		6. UTM:	or: LAT
			LONG:
		7. Township/Range/Section: T: R: S: N/A	
8. Historic Name (if known):		9. Present/other name (if known):	
10. Ownership:	11a. Historic Use (if known):		11b. Current Use:

HISTORICAL DATA

12. Construction date:		15. Architect:	18. Previously surveyed? <input type="checkbox"/>
Major addition/alteration date:			Cite survey name in box 22 cont. (page 3)
13. Significant date/period:			
		16. Builder/contractor:	19. On National Register?
14. Area(s) of significance:			Cite nomination name in box 22 cont. (page 3)
		17. Original or significant owner:	20. National Register eligible?
21. History and significance on continuation page. <input type="checkbox"/>			Historic District Potential? <input type="checkbox"/>
		22. Sources of information on continuation page. <input type="checkbox"/>	Name of Potential District?

ARCHITECTURAL INFORMATION

23. Category of Property:	30. Roof Material:	37. Windows:
		Type:
24. Vernacular or property type:	31. Chimney placement:	Panes
Other-Note in Comments		
25. Architectural style:	32. Structural system:	38. Acreage (rural):
Modern Movements		Visible from public road? <input type="checkbox"/>
26. Plan Shape:		39. Changes: (describe in box 41 cont.)
	33. Exterior wall cladding:	<input type="checkbox"/> Addition Date(s)
27. Number of Stories:		<input type="checkbox"/> Altered Date(s)
	34. Foundation Material:	<input type="checkbox"/> Moved Date(s)
		<input type="checkbox"/> Other Date(s)
		Endangered by:
28. No. of bays (1st floor)	35. Basement type:	40. No. outbuildings (describe in box 40 cont.):
29. Roof Type:	36. Front Porch Type:	41. Further description of building features and associated resources on continuation page. <input type="checkbox"/>

OTHER

42. Current Owner/address: WATSON STATION LLC		43. Inventory form prepared by (name):	44. Survey date:
4100 WOLF CREEK RD		Additional Information/revisions by:	45. Date of revisions:
PACIFIC	MO	63069	
FOR SHPO USE:		Survey Category:	
		<input type="checkbox"/> RLS <input type="checkbox"/> ILS <input type="checkbox"/> Significant Properties List	

Date entered in inventory:	Level of survey: <input type="checkbox"/> reconnaissance <input type="checkbox"/> intensive	Additional research? <input type="checkbox"/> yes <input type="checkbox"/> no
National Register Status: <input type="checkbox"/> listed <input type="checkbox"/> in listed district	Other:	
Name:		
<input type="checkbox"/> pending listing <input type="checkbox"/> not eligible		
<input type="checkbox"/> eligible(district) <input type="checkbox"/> eligible (individually)		
<input type="checkbox"/> not determined		



ARCHITECTURAL/HISTORIC INVENTORY FORM

3501 WATSON RD

LOCATION MAP (include north arrow):

SITE MAP/PLAN (include north arrow):

Insert photograph of primary structure on property:

Photo 1:

Photo 2:

Description:

Description:

Date:

CD No.:

Image No.

Date:

CD No.:

Image No.

Photographer:

Main Photo: Images2012\CompleteSurveyPhotos\Watson3501.jpg



ARCHITECTURAL/HISTORIC INVENTORY FORM

3501 WATSON RD

21.(cont.) History:and significance. Expand box as necessary or add continuation pages.

22. (cont.) Sources of information. Expand box as necessary or add continuation pages.

40. (cont.) Description of environment and outbuilding. Expand box as necessary or add continuation pages.

41. (cont.) Description of primary resource. Expand box as necessary, or add continuation pages.

brick commercial block with office on first story and residence above; GEO says 1963; limestone ashlar facing on first; very traditional for 1963 - perhaps remodeling then



AMERICAN FAMILY INSURANCE

AMY SCHMITZ
AGENCY
832-2755

GOOD WINTER
CHERRY



ARCHITECTURAL/HISTORIC INVENTORY FORM

1. Survey no. SLC-AS-047		2. Survey name: Thematic Survey of Midcentury Modern Movement Nonresidential Architecture in St. Louis	
3. County: St. Louis [Independent City]		4. Address: 3521 WATSON RD	
Alternate address if applicable			
5. City/State: St. Louis [Independent City], M		6. UTM: LAT LONG:	7. Township/Range/Section: T: R: S: N/A
8. Historic Name (if known):		9. Present/other name (if known):	
10. Ownership:	11a. Historic Use (if known):	11b. Current Use:	

HISTORICAL DATA

12. Construction date: Major addition/alteration date:	1955	15. Architect:	18. Previously surveyed? <input type="checkbox"/> Cite survey name in box 22 cont. (page 3)
13. Significant date/period:		16. Builder/contractor:	19. On National Register? Cite nomination name in box 22 cont. (page 3)
14. Area(s) of significance:		17. Original or significant owner:	20. National Register eligible?
21. History and significance on continuation page. <input type="checkbox"/>		22. Sources of information on continuation page. <input type="checkbox"/>	Historic District Potential? <input type="checkbox"/> Name of Potential District?

ARCHITECTURAL INFORMATION

23. Category of Property:	30. Roof Material:	37. Windows: Type:
24. Vernacular or property type: 1-Story Commercial	31. Chimney placement:	Panes
25. Architectural style: Modern Movements	32. Structural system:	38. Acreage (rural): Visible from public road? <input type="checkbox"/>
26. Plan Shape:	33. Exterior wall cladding:	39. Changes: (describe in box 41 cont.) <input type="checkbox"/> Addition Date(s): <input type="checkbox"/> Altered Date(s): <input type="checkbox"/> Moved Date(s): <input type="checkbox"/> Other Date(s):
27. Number of Stories:	34. Foundation Material:	Endangered by:
28. No. of bays (1st floor)	35. Basement type:	40. No. outbuildings (describe in box 40 cont.):
29. Roof Type:	36. Front Porch Type:	41. Further description of building features and associated resources on continuation page. <input type="checkbox"/>

OTHER

42. Current Owner/address: TORRISI, PHILLIP J	43. Inventory form prepared by (name):	44. Survey date:
5121 BISCHOFF ST LOUIS MO 63110	Additional Information/revisions by:	45. Date of revisions:
FOR SHPO USE:		Survey Category: <input type="checkbox"/> RLS <input type="checkbox"/> ILS <input type="checkbox"/> Significant Properties List

Date entered in inventory:	Level of survey: <input type="checkbox"/> reconnaissance <input type="checkbox"/> intensive	Additional research? <input type="checkbox"/> yes <input type="checkbox"/> no
National Register Status: <input type="checkbox"/> listed <input type="checkbox"/> in listed district	Other:	
Name:		
<input type="checkbox"/> pending listing <input type="checkbox"/> not eligible <input type="checkbox"/> eligible(district) <input type="checkbox"/> eligible (individually) <input type="checkbox"/> not determined		



ARCHITECTURAL/HISTORIC INVENTORY FORM

3521 WATSON RD

LOCATION MAP (include north arrow):

SITE MAP/PLAN (include north arrow):

Insert photograph of primary structure on property:

Photo 1:

Photo 2:

Description:

Description:

Date: CD No.: Image No.

Date: CD No.: Image No.

Photographer:

Main Photo: Images2012\CompleteSurveyPhotos\Watson3521a.jpg



ARCHITECTURAL/HISTORIC INVENTORY FORM

3521 WATSON RD

21.(cont.) History:and significance. Expand box as necessary or add continuation pages.

22. (cont.) Sources of information. Expand box as necessary or add continuation pages.

40. (cont.) Description of environment and outbuilding. Expand box as necessary or add continuation pages.

41. (cont.) Description of primary resource. Expand box as necessary, or add continuation pages.

orange/red brick; two storefronts facing street; original storefronts with tall windows and no transoms flanking entrances; very shallow metal canopies above show windows and doors; additional entrance and two small windows at rear of side elevation facing street





ARCHITECTURAL/HISTORIC INVENTORY FORM

1. Survey no. SLC-AS-047		2. Survey name: Thematic Survey of Modern Movement Architecture in St. Louis	
3. County: St. Louis [Independent City]		4. Address: 3533-3549 WATSON RD	
Alternate address if applicable			
5. City/State:		6. UTM: or: LAT LONG: 7. Township/Range/Section: T: R: S: N/A	
8. Historic Name (if known):		9. Present/other name (if known):	
10. Ownership:		11a. Historic Use (if known): 11b. Current Use:	

HISTORICAL DATA

12. Construction date: Major addition/alteration date:		15. Architect:		18. Previously surveyed? <input type="checkbox"/> Cite survey name in box 22 cont. (page 3)	
13. Significant date/period:		16. Builder/contractor:		19. On National Register? Cite nomination name in box 22 cont. (page 3)	
14. Area(s) of significance:		17. Original or significant owner:		20. National Register eligible?	
21. History and significance on continuation page. <input type="checkbox"/>		22. Sources of information on continuation page. <input type="checkbox"/>		Historic District Potential? <input type="checkbox"/> Name of Potential District?	

ARCHITECTURAL INFORMATION

23. Category of Property:		30. Roof Material:		37. Windows: Type: Panes	
24. Vernacular or property type: Church		31. Chimney placement:		38. Acreage (rural): Visible from public road? <input type="checkbox"/>	
25. Architectural style: Modern Movements		32. Structural system:		39. Changes: (describe in box 41 cont.) <input type="checkbox"/> Addition Date(s): <input type="checkbox"/> Altered Date(s): <input type="checkbox"/> Moved Date(s): <input type="checkbox"/> Other Date(s):	
26. Plan Shape:		33. Exterior wall cladding:		Endangered by:	
27. Number of Stories:		34. Foundation Material:		40. No. outbuildings (describe in box 40 cont.): 0	
28. No. of bays (1st floor)		35. Basement type:		41. Further description of building features and associated resources on continuation page. <input type="checkbox"/>	
29. Roof Type:		36. Front Porch Type:			

OTHER

42. Current Owner/address: UNION UNITED METHODIST CHURCH		43. Inventory form prepared by (name):		44. Survey date:	
3543 WATSON ROAD		Additional Information/revisions by:		45. Date of revisions:	
ST LOUIS MO 63139				Survey Category: <input type="checkbox"/> RLS <input type="checkbox"/> ILS <input type="checkbox"/> Significant Properties List	

FOR SHPO USE:

Date entered in inventory:		Level of survey: <input type="checkbox"/> reconnaissance <input type="checkbox"/> intensive		Additional research? <input type="checkbox"/> yes <input type="checkbox"/> no	
National Register Status: <input type="checkbox"/> listed <input type="checkbox"/> in listed district		Other:			
Name:					
<input type="checkbox"/> pending listing <input type="checkbox"/> not eligible <input type="checkbox"/> eligible(district) <input type="checkbox"/> eligible (individually) <input type="checkbox"/> not determined					



ARCHITECTURAL/HISTORIC INVENTORY FORM

3533-3549 WATSON RD

LOCATION MAP (include north arrow):

SITE MAP/PLAN (include north arrow):

Insert photograph of primary structure on property:

Photo 1:

Photo 2:

Description:

Description:

Date: CD No.: Image No.

Date: CD No.: Image No.

Photographer:

Main Photo: Images2012\CompleteSurveyPhotos\Watson3533-49.JPG



ARCHITECTURAL/HISTORIC INVENTORY FORM

3533-3549 WATSON RD

21.(cont.) History:and significance. Expand box as necessary or add continuation pages.

Christ Methodist Church; church inventory book gives dates of 1949 and 1954; seems more like 1954.

22. (cont.) Sources of information. Expand box as necessary or add continuation pages.

40. (cont.) Description of environment and outbuilding. Expand box as necessary or add continuation pages.

41. (cont.) Description of primary resource. Expand box as necessary, or add continuation pages.

Christ Methodist Church; church inventory book gives dates of 1949 and 1954; seems more like 1954; somewhat modernized traditionalism; traditional form; variagated brick; steeple has corner fins at openings.



ARCHITECTURAL/HISTORIC INVENTORY FORM

1. Survey no. SLC-AS-047	2. Survey name: Thematic Survey of Midcentury Modern Movement Nonresidential Architecture in St. Louis		
3. County: St. Louis [Independent City]	4. Address: 3546 WATSON RD		
Alternate address if applicable			
5. City/State: St. Louis [Independent City], M	6. UTM:	or: LAT	7. Township/Range/Section: T: R: S: N/A
8. Historic Name (if known):		9. Present/other name (if known):	
10. Ownership:		11a. Historic Use (if known):	11b. Current Use:

HISTORICAL DATA

12. Construction date: Major addition/alteration date:	1956	15. Architect:	18. Previously surveyed? <input type="checkbox"/> Cite survey name in box 22 cont. (page 3)
13. Significant date/period:		16. Builder/contractor:	19. On National Register? Cite nomination name in box 22 cont. (page 3)
14. Area(s) of significance:		17. Original or significant owner:	20. National Register eligible?
21. History and significance on continuation page. <input type="checkbox"/>		22. Sources of information on continuation page. <input type="checkbox"/>	Historic District Potential? <input type="checkbox"/> Name of Potential District?

ARCHITECTURAL INFORMATION

23. Category of Property:	30. Roof Material:	37. Windows: Type:
24. Vernacular or property type: Industrial/Warehouse	31. Chimney placement:	Panes
25. Architectural style: Modern Movements	32. Structural system:	38. Acreage (rural): Visible from public road? <input type="checkbox"/>
26. Plan Shape:	33. Exterior wall cladding:	39. Changes: (describe in box 41 cont.) <input type="checkbox"/> Addition Date(s): <input type="checkbox"/> Altered Date(s): <input type="checkbox"/> Moved Date(s): <input type="checkbox"/> Other Date(s):
27. Number of Stories:	34. Foundation Material:	Endangered by:
28. No. of bays (1st floor)	35. Basement type:	40. No. outbuildings (describe in box 40 cont.):
29. Roof Type:	36. Front Porch Type:	41. Further description of building features and associated resources on continuation page. <input type="checkbox"/>

OTHER

42. Current Owner/address: AAA WATSON LLC C/O HILLIKER CORP 2001 S HANLEY SUITE 300 ST LOUIS MO 63144	43. Inventory form prepared by (name): Additional Information/revisions by:	44. Survey date: 45. Date of revisions: Survey Category: <input type="checkbox"/> RLS <input type="checkbox"/> ILS <input type="checkbox"/> Significant Properties List
---	--	--

FOR SHPO USE:

Date entered in inventory:	Level of survey: <input type="checkbox"/> reconnaissance <input type="checkbox"/> intensive	Additional research? <input type="checkbox"/> yes <input type="checkbox"/> no
National Register Status: <input type="checkbox"/> listed <input type="checkbox"/> in listed district	Other:	
Name:		
<input type="checkbox"/> pending listing <input type="checkbox"/> not eligible <input type="checkbox"/> eligible(district) <input type="checkbox"/> eligible (individually) <input type="checkbox"/> not determined		



ARCHITECTURAL/HISTORIC INVENTORY FORM

3546 WATSON RD

LOCATION MAP (include north arrow):

SITE MAP/PLAN (include north arrow):

Insert photograph of primary structure on property:

Photo 1:

Photo 2:

Description:

Description:

Date:

CD No.:

Image No.

Date:

CD No.:

Image No.

Photographer:

Main Photo: Images2012\CompleteSurveyPhotos\Watson3546.jpg



ARCHITECTURAL/HISTORIC INVENTORY FORM

3546 WATSON RD

21.(cont.) History:and significance. Expand box as necessary or add continuation pages.

22. (cont.) Sources of information. Expand box as necessary or add continuation pages.

40. (cont.) Description of environment and outbuilding. Expand box as necessary or add continuation pages.

41. (cont.) Description of primary resource. Expand box as necessary, or add continuation pages.

light industry/workshop type building - two entrances, one into rear part; brick veneer on façade and horizontal opening with glass block; utilitarian

ROGER H. KLOSTERMAN & CO.
**BOOKKEEPING
& TAX SERVICE**





ARCHITECTURAL/HISTORIC INVENTORY FORM

1. Survey no. SLC-AS-047		2. Survey name: Thematic Survey of Midcentury Modern Movement Nonresidential Architecture in St. Louis	
3. County: St. Louis [Independent City]		4. Address: 3552 WATSON RD	
Alternate address if applicable			
5. City/State: St. Louis [Independent City], M		6. UTM: or: LAT LONG:	7. Township/Range/Section: T: R: S: N/A
8. Historic Name (if known):		9. Present/other name (if known):	
10. Ownership:	11a. Historic Use (if known):	11b. Current Use:	

HISTORICAL DATA

12. Construction date: Major addition/alteration date:	1965	15. Architect:	18. Previously surveyed? <input type="checkbox"/> Cite survey name in box 22 cont. (page 3)
13. Significant date/period:		16. Builder/contractor:	19. On National Register? Cite nomination name in box 22 cont. (page 3)
14. Area(s) of significance:		17. Original or significant owner:	20. National Register eligible?
21. History and significance on continuation page. <input type="checkbox"/>		22. Sources of information on continuation page. <input type="checkbox"/>	Historic District Potential? <input type="checkbox"/> Name of Potential District?

ARCHITECTURAL INFORMATION

23. Category of Property:	30. Roof Material:	37. Windows: Type:
24. Vernacular or property type: Gas Station	31. Chimney placement:	Panes
25. Architectural style: Modern Movements	32. Structural system:	38. Acreage (rural): Visible from public road? <input type="checkbox"/>
26. Plan Shape:	33. Exterior wall cladding:	39. Changes: (describe in box 41 cont.) <input type="checkbox"/> Addition Date(s) <input type="checkbox"/> Altered Date(s) <input type="checkbox"/> Moved Date(s) <input type="checkbox"/> Other Date(s)
27. Number of Stories:	34. Foundation Material:	Endangered by:
28. No. of bays (1st floor)	35. Basement type:	40. No. outbuildings (describe in box 40 cont.):
29. Roof Type:	36. Front Porch Type:	41. Further description of building features and associated resources on continuation page. <input type="checkbox"/>

OTHER

42. Current Owner/address: EDISON, GERALD L & DOROTHY G	43. Inventory form prepared by (name):	44. Survey date:
3552 WATSON RD ST LOUIS MO 63139	Additional Information/revisions by:	45. Date of revisions:
FOR SHPO USE:		Survey Category: <input type="checkbox"/> RLS <input type="checkbox"/> ILS <input type="checkbox"/> Significant Properties List

Date entered in inventory:	Level of survey: <input type="checkbox"/> reconnaissance <input type="checkbox"/> intensive	Additional research? <input type="checkbox"/> yes <input type="checkbox"/> no
National Register Status: <input type="checkbox"/> listed <input type="checkbox"/> in listed district	Other:	
Name:		
<input type="checkbox"/> pending listing <input type="checkbox"/> not eligible <input type="checkbox"/> eligible(district) <input type="checkbox"/> eligible (individually) <input type="checkbox"/> not determined		



ARCHITECTURAL/HISTORIC INVENTORY FORM

3552 WATSON RD

LOCATION MAP (include north arrow):

SITE MAP/PLAN (include north arrow):

Insert photograph of primary structure on property:

Photo 1:

Photo 2:

Description:

Description:

Date:

CD No.:

Image No.

Date:

CD No.:

Image No.

Photographer:

Main Photo: Images2012\CompleteSurveyPhotos\Watson3552.jpg



ARCHITECTURAL/HISTORIC INVENTORY FORM

3552 WATSON RD

21.(cont.) History:and significance. Expand box as necessary or add continuation pages.

22. (cont.) Sources of information. Expand box as necessary or add continuation pages.

40. (cont.) Description of environment and outbuilding. Expand box as necessary or add continuation pages.

41. (cont.) Description of primary resource. Expand box as necessary, or add continuation pages.

standard concrete block gas station with 2 vehicular bays and office; utilitarian



OFFICIAL
MOTOR OIL

3552

GYM

WATSON AUTO

Complete
Auto Service



ARCHITECTURAL/HISTORIC INVENTORY FORM

1. Survey no. SLC-AS-047-0197		2. Survey name: Thematic Survey of Midcentury Modern Movement Nonresidential Architecture in St. Louis	
3. County: St. Louis [Independent City]		4. Address: 3605 WATSON RD	
Alternate address if applicable			
5. City/State: St. Louis [Independent City], M		6. UTM: LAT 38:35:49.81 LONG: 90:18:2.66	7. Township/Range/Section: T: R: S: N/A
8. Historic Name (if known): Undetermined		9. Present/other name (if known): Undetermined	
10. Ownership: Private		11a. Historic Use (if known): Unknown	11b. Current Use:

HISTORICAL DATA

12. Construction date: Major addition/alteration date:	1961 N/A	15. Architect: Undetermined	18. Previously surveyed? <input type="checkbox"/> Cite survey name in box 22 cont. (page 3)
13. Significant date/period: 1961		16. Builder/contractor: Lee Karensinger, owner and builder	19. On National Register? Cite nomination name in box 22 cont. (page 3)
14. Area(s) of significance: To be determined		17. Original or significant owner: Lee Karensinger	20. National Register eligible? Not determined
21. History and significance on continuation page. <input type="checkbox"/>		22. Sources of information on continuation page. <input checked="" type="checkbox"/>	Historic District Potential? <input type="checkbox"/> Name of Potential District?

ARCHITECTURAL INFORMATION

23. Category of Property: Building	30. Roof Material: Undetermined	37. Windows: Type: Fixed
24. Vernacular or property type: Office in Front of Other Use	31. Chimney placement: None	Panes: multipane and storefront
25. Architectural style: Modern Movements	32. Structural system: Undetermined	38. Acreage (rural): Visible from public road? <input checked="" type="checkbox"/>
26. Plan Shape: L-shape	33. Exterior wall cladding: Brick	39. Changes: (describe in box 41 cont.) <input type="checkbox"/> Addition Date(s): <input type="checkbox"/> Altered Date(s): <input type="checkbox"/> Moved Date(s): <input type="checkbox"/> Other Date(s):
27. Number of Stories: 1-story	34. Foundation Material: Concrete	Endangered by:
28. No. of bays (1st floor): 3	35. Basement type: Undetermined	40. No. outbuildings (describe in box 40 cont.): 0
29. Roof Type: Flat	36. Front Porch Type: N/A	41. Further description of building features and associated resources on continuation page. <input checked="" type="checkbox"/>

OTHER

42. Current Owner/address: EFTHIM PROPERTIES INC 3605 WATSON RD ST LOUIS MO 63109		43. Inventory form prepared by (name): Patience Stuart Peter Meijer Architect, PC Additional Information/revisions by: Betsy Bradley Cultural Resources Office	44. Survey date: 45. Date of revisions: Survey Category: <input checked="" type="checkbox"/> RLS <input type="checkbox"/> ILS <input type="checkbox"/> Significant Properties List
--	--	---	---

FOR SHPO USE:

Date entered in inventory:	Level of survey: <input type="checkbox"/> reconnaissance <input type="checkbox"/> intensive	Additional research? <input type="checkbox"/> yes <input type="checkbox"/> no
National Register Status: <input type="checkbox"/> listed <input type="checkbox"/> in listed district	Other:	
Name:		
<input type="checkbox"/> pending listing <input type="checkbox"/> not eligible <input type="checkbox"/> eligible(district) <input type="checkbox"/> eligible (individually) <input type="checkbox"/> not determined		



ARCHITECTURAL/HISTORIC INVENTORY FORM

3605 WATSON RD

LOCATION MAP (include north arrow):

SITE MAP/PLAN (include north arrow):

Insert photograph of primary structure on property:

Photo 1:

Photo 2:

Description:

Looking northeast at Building entrance.

Description:

Date:

CD No.:

Image No.

Date:

CD No.:

Image No.

Photographer: PMA

Main Photo: Images2012\3605 WATSON RD.JPG



ARCHITECTURAL/HISTORIC INVENTORY FORM

3605 WATSON RD

21.(cont.) History:and significance. Expand box as necessary or add continuation pages.

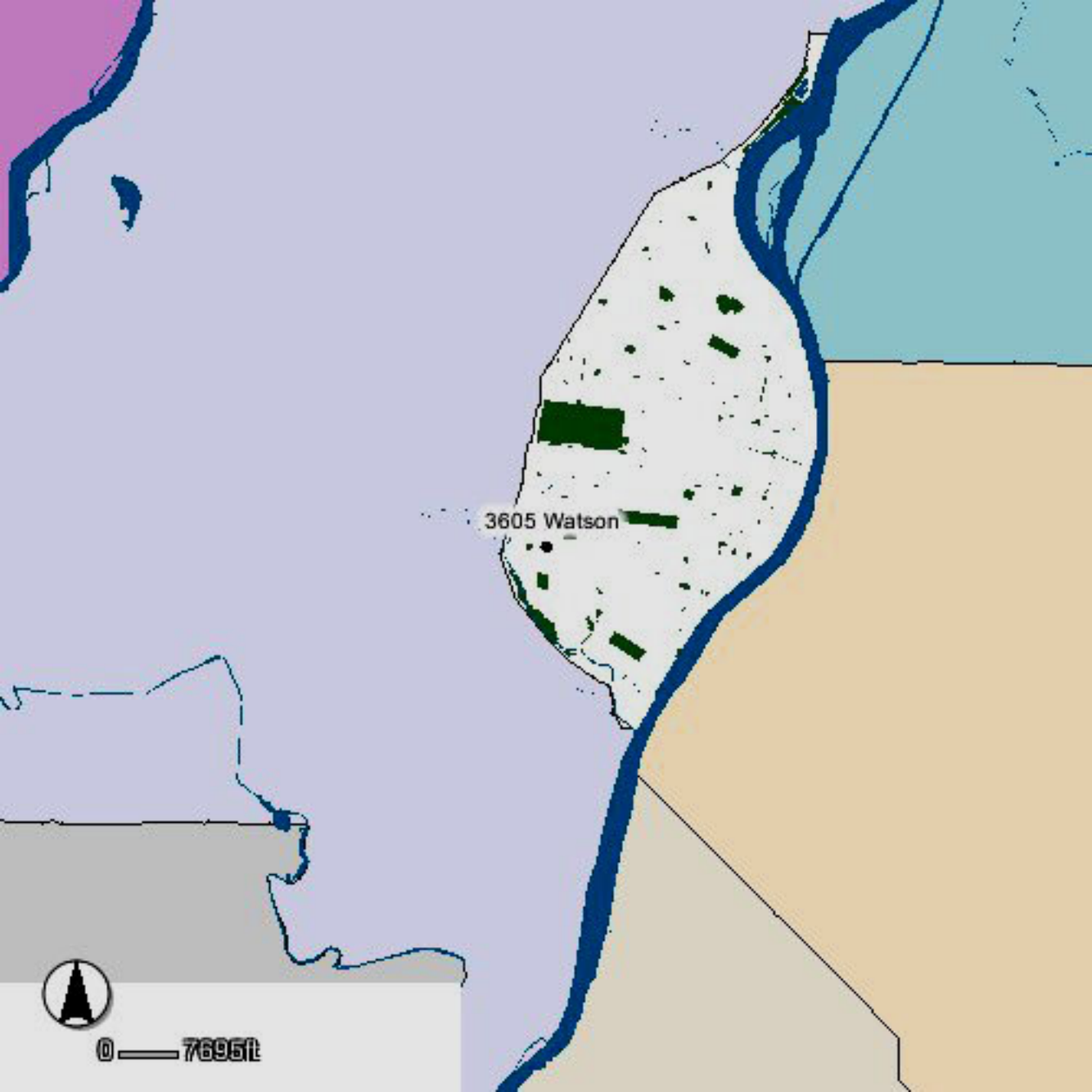
22. (cont.) Sources of information. Expand box as necessary or add continuation pages.

City building permit #R10214, 4/14/1948. No Architect stated; Lee Karensiger, owner and builder.

40. (cont.) Description of environment and outbuilding. Expand box as necessary or add continuation pages.

41. (cont.) Description of primary resource. Expand box as necessary, or add continuation pages.

This commercial-use building is a single-story, flat roofed structure with a mixture of brick, stone, and painted wood panel cladding. It appears to be a collection of 3 or possibly 4 interconnected buildings. The main entry bay is recessed from the street to create a small courtyard. The east-facing entry façade is clad with stone panels and has angled concrete pilasters with rounded edges at either end. The northern end of this façade is taller, with multipane clerestory windows. The southern and western façades are brick with punched glass block openings, aluminum framed operable windows, and stone coping. The northern façade has two-toned stone tile cladding with decorative stone squares under the band of aluminum framed windows framed in concrete.



3605 Watson



0 — 7696ft

PERNOD AVE

3605 Watson

WATSON RD



0 24m







3605



ETHIM COMPANY
REALTORS
PROPERTY MANAGEMENT
781.871.1111
SALES/RENTALS



WELCOME
TO THE
WELLS
BUILDING

ETHNICITY
RESEARCH
1ST FLOOR







No Parking
at Night
8:00 PM - 6:00 AM





ARCHITECTURAL/HISTORIC INVENTORY FORM

1. Survey no. SLC-AS-047	2. Survey name: Thematic Survey of Modern Movement Architecture in St. Louis		
3. County: St. Louis [Independent City]	4. Address: 3703 WATSON RD		
Alternate address if applicable			
5. City/State:	6. UTM:	or: LAT	7. Township/Range/Section: T: R: S: N/A
		LONG:	
8. Historic Name (if known):		9. Present/other name (if known):	
10. Ownership:	11a. Historic Use (if known):	11b. Current Use:	

HISTORICAL DATA

12. Construction date: Major addition/alteration date:	1952	15. Architect:	18. Previously surveyed? <input type="checkbox"/> Cite survey name in box 22 cont. (page 3)
13. Significant date/period:		16. Builder/contractor:	
14. Area(s) of significance:		17. Original or significant owner:	19. On National Register? Cite nomination name in box 22 cont. (page 3)
			20. National Register eligible?
21. History and significance on continuation page. <input type="checkbox"/>		22. Sources of information on continuation page. <input type="checkbox"/>	Historic District Potential? <input type="checkbox"/> Name of Potential District?

ARCHITECTURAL INFORMATION

23. Category of Property:	30. Roof Material:	37. Windows: Type:
24. Vernacular or property type: 1-Story Commercial	31. Chimney placement:	Panes
25. Architectural style: Modern Movements	32. Structural system:	38. Acreage (rural): Visible from public road? <input type="checkbox"/>
26. Plan Shape:	33. Exterior wall cladding:	39. Changes: (describe in box 41 cont.) <input type="checkbox"/> Addition Date(s): <input type="checkbox"/> Altered Date(s): <input type="checkbox"/> Moved Date(s): <input type="checkbox"/> Other Date(s):
27. Number of Stories:	34. Foundation Material:	Endangered by:
28. No. of bays (1st floor)	35. Basement type:	40. No. outbuildings (describe in box 40 cont.): 0
29. Roof Type:	36. Front Porch Type:	41. Further description of building features and associated resources on continuation page. <input type="checkbox"/>

OTHER

42. Current Owner/address: LENZE, ROBERT J & JAMIE M	43. Inventory form prepared by (name):	44. Survey date:
6557 ITASKA ST ST LOUIS MO 63109	Additional Information/revisions by:	45. Date of revisions:
FOR SHPO USE:		Survey Category: <input type="checkbox"/> RLS <input type="checkbox"/> ILS <input type="checkbox"/> Significant Properties List

Date entered in inventory:	Level of survey: <input type="checkbox"/> reconnaissance <input type="checkbox"/> intensive	Additional research? <input type="checkbox"/> yes <input type="checkbox"/> no
National Register Status: <input type="checkbox"/> listed <input type="checkbox"/> in listed district	Other:	
Name:		
<input type="checkbox"/> pending listing <input type="checkbox"/> not eligible <input type="checkbox"/> eligible(district) <input type="checkbox"/> eligible (individually) <input type="checkbox"/> not determined		



ARCHITECTURAL/HISTORIC INVENTORY FORM

3703 WATSON RD

LOCATION MAP (include north arrow):

SITE MAP/PLAN (include north arrow):

Insert photograph of primary structure on property:

Photo 1:

Photo 2:

Description:

Description:

Date:

CD No.:

Image No.

Date:

CD No.:

Image No.

Photographer:

Main Photo: Images2012\CompleteSurveyPhotos\Watson3703.jpg



ARCHITECTURAL/HISTORIC INVENTORY FORM

3703 WATSON RD

21.(cont.) History:and significance. Expand box as necessary or add continuation pages.

22. (cont.) Sources of information. Expand box as necessary or add continuation pages.

40. (cont.) Description of environment and outbuilding. Expand box as necessary or add continuation pages.

41. (cont.) Description of primary resource. Expand box as necessary, or add continuation pages.

One-story brick commercial building compromised by addition of hipped roof; storefront have been replaced. Retains original aluminum projecting canopy.



3703

Robert J. Lenz PC
Attorney At Law
(314) 781-4391

ESTATE PLANNING - FAMILY LAW
Elder Law - CIVIL RIGHTS

Atty Elder & Disability Firm
314-644-3393



ARCHITECTURAL/HISTORIC INVENTORY FORM

1. Survey no. SLC-AS-047		2. Survey name: Thematic Survey of Midcentury Modern Movement Nonresidential Architecture in St. Louis	
3. County: St. Louis [Independent City]		4. Address: 3707 WATSON RD	
Alternate address if applicable			
5. City/State: St. Louis [Independent City], M		6. UTM: LAT LONG:	7. Township/Range/Section: T: R: S: N/A
8. Historic Name (if known):		9. Present/other name (if known):	
10. Ownership:	11a. Historic Use (if known):	11b. Current Use:	

HISTORICAL DATA

12. Construction date: Major addition/alteration date:	1957	15. Architect:	18. Previously surveyed? <input type="checkbox"/> Cite survey name in box 22 cont. (page 3)
13. Significant date/period:		16. Builder/contractor:	19. On National Register? Cite nomination name in box 22 cont. (page 3)
14. Area(s) of significance:		17. Original or significant owner:	20. National Register eligible?
21. History and significance on continuation page. <input type="checkbox"/>		22. Sources of information on continuation page. <input type="checkbox"/>	Historic District Potential? <input type="checkbox"/> Name of Potential District?

ARCHITECTURAL INFORMATION

23. Category of Property:	30. Roof Material:	37. Windows: Type:
24. Vernacular or property type: Office Building	31. Chimney placement:	Panes
25. Architectural style: Modern Movements	32. Structural system:	38. Acreage (rural): Visible from public road? <input type="checkbox"/>
26. Plan Shape:	33. Exterior wall cladding:	39. Changes: (describe in box 41 cont.) <input type="checkbox"/> Addition Date(s) <input type="checkbox"/> Altered Date(s) <input type="checkbox"/> Moved Date(s) <input type="checkbox"/> Other Date(s)
27. Number of Stories:	34. Foundation Material:	Endangered by:
28. No. of bays (1st floor)	35. Basement type:	40. No. outbuildings (describe in box 40 cont.):
29. Roof Type:	36. Front Porch Type:	41. Further description of building features and associated resources on continuation page. <input type="checkbox"/>

OTHER

42. Current Owner/address: 3707 WATSON PROPERTIES LLC	43. Inventory form prepared by (name):	44. Survey date:
3707 WATSON ROAD ST LOUIS MO 63109	Additional Information/revisions by:	45. Date of revisions:
FOR SHPO USE:		Survey Category: <input type="checkbox"/> RLS <input type="checkbox"/> ILS <input type="checkbox"/> Significant Properties List

Date entered in inventory:	Level of survey: <input type="checkbox"/> reconnaissance <input type="checkbox"/> intensive	Additional research? <input type="checkbox"/> yes <input type="checkbox"/> no
National Register Status: <input type="checkbox"/> listed <input type="checkbox"/> in listed district	Other:	
Name:		
<input type="checkbox"/> pending listing <input type="checkbox"/> not eligible <input type="checkbox"/> eligible(district) <input type="checkbox"/> eligible (individually) <input type="checkbox"/> not determined		



ARCHITECTURAL/HISTORIC INVENTORY FORM

3707 WATSON RD

LOCATION MAP (include north arrow):

SITE MAP/PLAN (include north arrow):

Insert photograph of primary structure on property:

Photo 1:

Photo 2:

Description:

Description:

Date:

CD No.:

Image No.

Date:

CD No.:

Image No.

Photographer:

Main Photo: Images2012\CompleteSurveyPhotos\Watson3707.jpg



ARCHITECTURAL/HISTORIC INVENTORY FORM

3707 WATSON RD

21.(cont.) History:and significance. Expand box as necessary or add continuation pages.

22. (cont.) Sources of information. Expand box as necessary or add continuation pages.

40. (cont.) Description of environment and outbuilding. Expand box as necessary or add continuation pages.

41. (cont.) Description of primary resource. Expand box as necessary, or add continuation pages.

one-story red brick - front part has highly set band of windows and hip roof; rear portion also has hip roof and highly-set individual windows; very traditional appearence





ARCHITECTURAL/HISTORIC INVENTORY FORM

1. Survey no. SLC-AS-047		2. Survey name: Thematic Survey of Midcentury Modern Movement Nonresidential Architecture in St. Louis	
3. County: St. Louis [Independent City]		4. Address: 3715-9 WATSON RD	
Alternate address if applicable			
5. City/State: St. Louis [Independent City], M		6. UTM: or: LAT LONG:	7. Township/Range/Section: T: R: S: N/A
8. Historic Name (if known):		9. Present/other name (if known):	
10. Ownership:	11a. Historic Use (if known):		11b. Current Use:

HISTORICAL DATA

12. Construction date: Major addition/alteration date:	1960	15. Architect:	18. Previously surveyed? <input type="checkbox"/> Cite survey name in box 22 cont. (page 3)
13. Significant date/period:		16. Builder/contractor:	19. On National Register? Cite nomination name in box 22 cont. (page 3)
14. Area(s) of significance:		17. Original or significant owner:	20. National Register eligible?
21. History and significance on continuation page. <input type="checkbox"/>		22. Sources of information on continuation page. <input type="checkbox"/>	Historic District Potential? <input type="checkbox"/> Name of Potential District?

ARCHITECTURAL INFORMATION

23. Category of Property:	30. Roof Material:	37. Windows: Type:
24. Vernacular or property type: 1-Story Commercial	31. Chimney placement:	Panes
25. Architectural style: Modern Movements	32. Structural system:	38. Acreage (rural): Visible from public road? <input type="checkbox"/>
26. Plan Shape:	33. Exterior wall cladding:	39. Changes: (describe in box 41 cont.) <input type="checkbox"/> Addition Date(s) <input type="checkbox"/> Altered Date(s) <input type="checkbox"/> Moved Date(s) <input type="checkbox"/> Other Date(s)
27. Number of Stories:	34. Foundation Material:	Endangered by:
28. No. of bays (1st floor)	35. Basement type:	40. No. outbuildings (describe in box 40 cont.):
29. Roof Type:	36. Front Porch Type:	41. Further description of building features and associated resources on continuation page. <input type="checkbox"/>

OTHER

42. Current Owner/address: SERVICE CLUB FOR THE BLIND	43. Inventory form prepared by (name):	44. Survey date:
3719 WATSON RD	Additional Information/revisions by:	45. Date of revisions:
ST LOUIS MO 63109		Survey Category: <input type="checkbox"/> RLS <input type="checkbox"/> ILS <input type="checkbox"/> Significant Properties List

FOR SHPO USE:

Date entered in inventory:	Level of survey: <input type="checkbox"/> reconnaissance <input type="checkbox"/> intensive	Additional research? <input type="checkbox"/> yes <input type="checkbox"/> no
National Register Status: <input type="checkbox"/> listed <input type="checkbox"/> in listed district	Other:	
Name:		
<input type="checkbox"/> pending listing <input type="checkbox"/> not eligible <input type="checkbox"/> eligible(district) <input type="checkbox"/> eligible (individually) <input type="checkbox"/> not determined		



ARCHITECTURAL/HISTORIC INVENTORY FORM

3715-9 WATSON RD

LOCATION MAP (include north arrow):

SITE MAP/PLAN (include north arrow):

Insert photograph of primary structure on property:

Photo 1:

Photo 2:

Description:

Description:

Date: CD No.: Image No.

Date: CD No.: Image No.

Photographer:

Main Photo: Images2012\CompleteSurveyPhotos\Watson3715.jpg



ARCHITECTURAL/HISTORIC INVENTORY FORM

3715-9 WATSON RD

21.(cont.) History:and significance. Expand box as necessary or add continuation pages.

22. (cont.) Sources of information. Expand box as necessary or add continuation pages.

40. (cont.) Description of environment and outbuilding. Expand box as necessary or add continuation pages.

41. (cont.) Description of primary resource. Expand box as necessary, or add continuation pages.

red brick; façade series of floor to ceiling windows above low curb; central entrance; glazed portion wraps around side of building facing parking lot; flat AL canopy shelters glazed area



DENTAL

SERVICE CLUB FOR THE BLIND INC.

3719

SERVICE CLUB FOR THE BLIND INC.
314-647-3306



ARCHITECTURAL/HISTORIC INVENTORY FORM

1. Survey no. SLC-AS-047		2. Survey name: Thematic Survey of Modern Movement Architecture in St. Louis	
3. County: St. Louis [Independent City]		4. Address: 3800 WATSON RD	
Alternate address if applicable			
5. City/State: St. Louis [Independent City], M		6. UTM: LAT	7. Township/Range/Section: T: R: S: N/A
8. Historic Name (if known):		9. Present/other name (if known):	
10. Ownership:	11a. Historic Use (if known):	11b. Current Use:	

HISTORICAL DATA

12. Construction date: Major addition/alteration date:	1948	15. Architect:	18. Previously surveyed? <input type="checkbox"/> Cite survey name in box 22 cont. (page 3)
13. Significant date/period:		16. Builder/contractor:	19. On National Register? Cite nomination name in box 22 cont. (page 3)
14. Area(s) of significance:		17. Original or significant owner:	20. National Register eligible?
21. History and significance on continuation page. <input type="checkbox"/>		22. Sources of information on continuation page. <input type="checkbox"/>	Historic District Potential? <input type="checkbox"/> Name of Potential District?

ARCHITECTURAL INFORMATION

23. Category of Property:	30. Roof Material:	37. Windows: Type:
24. Vernacular or property type: 1-Story Commercial	31. Chimney placement:	Panes
25. Architectural style: Modern Movements	32. Structural system:	38. Acreage (rural): Visible from public road? <input type="checkbox"/>
26. Plan Shape:	33. Exterior wall cladding:	39. Changes: (describe in box 41 cont.) <input type="checkbox"/> Addition Date(s): <input type="checkbox"/> Altered Date(s): <input type="checkbox"/> Moved Date(s): <input type="checkbox"/> Other Date(s):
27. Number of Stories:	34. Foundation Material:	Endangered by:
28. No. of bays (1st floor)	35. Basement type:	40. No. outbuildings (describe in box 40 cont.):
29. Roof Type:	36. Front Porch Type:	41. Further description of building features and associated resources on continuation page. <input type="checkbox"/>

OTHER

42. Current Owner/address: AUNTIE MARGARET'S DAY CARE CORP C/O A DALY P O BOX 29448 ST LOUIS MO 631267448	43. Inventory form prepared by (name): Additional Information/revisions by:	44. Survey date: 45. Date of revisions: Survey Category: <input type="checkbox"/> RLS <input type="checkbox"/> ILS <input type="checkbox"/> Significant Properties Listed
---	--	--

FOR SHPO USE:

Date entered in inventory:	Level of survey: <input type="checkbox"/> reconnaissance <input type="checkbox"/> intensive	Additional research? <input type="checkbox"/> yes <input type="checkbox"/> no
National Register Status: <input type="checkbox"/> listed <input type="checkbox"/> in listed district	Other:	
Name:		
<input type="checkbox"/> pending listing <input type="checkbox"/> not eligible <input type="checkbox"/> eligible(district) <input type="checkbox"/> eligible (individually) <input type="checkbox"/> not determined		



MISSOURI DEPARTMENT OF NATURAL RESOURCES
STATE HISTORIC PRESERVATION OFFICE, P.O. Box 176, Jefferson City, MO 65102

ARCHITECTURAL/HISTORIC INVENTORY FORM

3800 WATSON RD

LOCATION MAP (include north arrow):

SITE MAP/PLAN (include north arrow):

Insert photograph of primary structure on property:

Photo 1:

Photo 2:

Description:

Description:

Date: CD No.: Image No.

Date: CD No.: Image No.

Photographer:

Main Photo: Images2012\CompleteSurveyPhotos\Watson3800.JPG



ARCHITECTURAL/HISTORIC INVENTORY FORM

3800 WATSON RD

21.(cont.) History:and significance. Expand box as necessary or add continuation pages.

22. (cont.) Sources of information. Expand box as necessary or add continuation pages.

40. (cont.) Description of environment and outbuilding. Expand box as necessary or add continuation pages.

41. (cont.) Description of primary resource. Expand box as necessary, or add continuation pages.

Simple brick building. No detail. Current day care center



WATSON

usagain

Clothes & Shoes

MARY MARGARET'S DAY CARE

752-2868



ARCHITECTURAL/HISTORIC INVENTORY FORM

1. Survey no. SLC-AS-047	2. Survey name: Thematic Survey of Modern Movement Architecture in St. Louis		
3. County: St. Louis [Independent City]	4. Address: 3825 WATSON RD		
Alternate address if applicable			
5. City/State: St. Louis [Independent City], M	6. UTM:	or: LAT	7. Township/Range/Section: T: R: S: N/A
8. Historic Name (if known):		9. Present/other name (if known):	
10. Ownership:	11a. Historic Use (if known):	11b. Current Use:	

HISTORICAL DATA

12. Construction date: Major addition/alteration date:	1952	15. Architect:	18. Previously surveyed? <input type="checkbox"/> Cite survey name in box 22 cont. (page 3)
13. Significant date/period:		16. Builder/contractor:	19. On National Register? Cite nomination name in box 22 cont. (page 3)
14. Area(s) of significance:		17. Original or significant owner:	20. National Register eligible?
21. History and significance on continuation page. <input type="checkbox"/>		22. Sources of information on continuation page. <input type="checkbox"/>	Historic District Potential? <input type="checkbox"/> Name of Potential District?

ARCHITECTURAL INFORMATION

23. Category of Property:	30. Roof Material:	37. Windows: Type:
24. Vernacular or property type: 1-Story Commercial	31. Chimney placement:	Panes
25. Architectural style: Modern Movements	32. Structural system:	38. Acreage (rural): Visible from public road? <input type="checkbox"/>
26. Plan Shape:	33. Exterior wall cladding:	39. Changes: (describe in box 41 cont.) <input type="checkbox"/> Addition Date(s): <input type="checkbox"/> Altered Date(s): <input type="checkbox"/> Moved Date(s): <input type="checkbox"/> Other Date(s):
27. Number of Stories:	34. Foundation Material:	Endangered by:
28. No. of bays (1st floor)	35. Basement type:	40. No. outbuildings (describe in box 40 cont.):
29. Roof Type:	36. Front Porch Type:	41. Further description of building features and associated resources on continuation page. <input type="checkbox"/>

OTHER

42. Current Owner/address: GRIFFERO, MARCO P JR & PATRICIA P & IOVALDI, JOHN J & DOLORES 2240 MACKLIND AVE ST LOUIS MO 63110	43. Inventory form prepared by (name): Additional Information/revisions by:	44. Survey date: 45. Date of revisions: Survey Category: <input type="checkbox"/> RLS <input type="checkbox"/> ILS <input type="checkbox"/> Significant Properties Listed
--	--	--

FOR SHPO USE:

Date entered in inventory:	Level of survey: <input type="checkbox"/> reconnaissance <input type="checkbox"/> intensive	Additional research? <input type="checkbox"/> yes <input type="checkbox"/> no
National Register Status: <input type="checkbox"/> listed <input type="checkbox"/> in listed district	Other:	
Name:		
<input type="checkbox"/> pending listing <input type="checkbox"/> not eligible <input type="checkbox"/> eligible(district) <input type="checkbox"/> eligible (individually) <input type="checkbox"/> not determined		



ARCHITECTURAL/HISTORIC INVENTORY FORM

3825 WATSON RD

LOCATION MAP (include north arrow):

SITE MAP/PLAN (include north arrow):

Insert photograph of primary structure on property:

Photo 1:

Photo 2:

Description:

Description:

Date:

CD No.:

Image No.

Date:

CD No.:

Image No.

Photographer:

Main Photo: Images2012\CompleteSurveyPhotos\Watson3825.JPG



ARCHITECTURAL/HISTORIC INVENTORY FORM

3825 WATSON RD

21.(cont.) History:and significance. Expand box as necessary or add continuation pages.

22. (cont.) Sources of information. Expand box as necessary or add continuation pages.

40. (cont.) Description of environment and outbuilding. Expand box as necessary or add continuation pages.

41. (cont.) Description of primary resource. Expand box as necessary, or add continuation pages.

concrete block construction. Storefront partially closed in. Sloped roof.

BAKERY
&
COFFEE



Port SIZE
645-7142





ARCHITECTURAL/HISTORIC INVENTORY FORM

1. Survey no. SLC-AS-047	2. Survey name: Thematic Survey of Midcentury Modern Movement Nonresidential Architecture in St. Louis		
3. County: St. Louis [Independent City]	4. Address: 3915 WATSON RD		
Alternate address if applicable			
5. City/State: St. Louis [Independent City], M	6. UTM:	or: LAT	7. Township/Range/Section: T: R: S: N/A
8. Historic Name (if known):		9. Present/other name (if known):	
10. Ownership:	11a. Historic Use (if known):	11b. Current Use:	

HISTORICAL DATA

12. Construction date: Major addition/alteration date:	1966	15. Architect:	18. Previously surveyed? <input type="checkbox"/> Cite survey name in box 22 cont. (page 3)
13. Significant date/period:		16. Builder/contractor:	
14. Area(s) of significance:		17. Original or significant owner:	19. On National Register? Cite nomination name in box 22 cont. (page 3)
			20. National Register eligible?
21. History and significance on continuation page. <input type="checkbox"/>		22. Sources of information on continuation page. <input type="checkbox"/>	Historic District Potential? <input type="checkbox"/> Name of Potential District?

ARCHITECTURAL INFORMATION

23. Category of Property:	30. Roof Material:	37. Windows: Type:
24. Vernacular or property type: Office Building	31. Chimney placement:	Panes
25. Architectural style: Modern Movements	32. Structural system:	38. Acreage (rural): Visible from public road? <input type="checkbox"/>
26. Plan Shape:	33. Exterior wall cladding:	39. Changes: (describe in box 41 cont.) <input type="checkbox"/> Addition Date(s): <input type="checkbox"/> Altered Date(s): <input type="checkbox"/> Moved Date(s): <input type="checkbox"/> Other Date(s):
27. Number of Stories:	34. Foundation Material:	Endangered by:
28. No. of bays (1st floor)	35. Basement type:	40. No. outbuildings (describe in box 40 cont.):
29. Roof Type:	36. Front Porch Type:	41. Further description of building features and associated resources on continuation page. <input type="checkbox"/>

OTHER

42. Current Owner/address: SJC INC	43. Inventory form prepared by (name):	44. Survey date:
1717 SUBLETTE AV ST LOUIS MO 63110	Additional Information/revisions by:	45. Date of revisions:
FOR SHPO USE:		Survey Category: <input type="checkbox"/> RLS <input type="checkbox"/> ILS <input type="checkbox"/> Significant Properties List

Date entered in inventory:	Level of survey: <input type="checkbox"/> reconnaissance <input type="checkbox"/> intensive	Additional research? <input type="checkbox"/> yes <input type="checkbox"/> no
National Register Status: <input type="checkbox"/> listed <input type="checkbox"/> in listed district	Other:	
Name:		
<input type="checkbox"/> pending listing <input type="checkbox"/> not eligible <input type="checkbox"/> eligible(district) <input type="checkbox"/> eligible (individually) <input type="checkbox"/> not determined		



ARCHITECTURAL/HISTORIC INVENTORY FORM

3915 WATSON RD

LOCATION MAP (include north arrow):

SITE MAP/PLAN (include north arrow):

Insert photograph of primary structure on property:

Photo 1:

Photo 2:

Description:

Description:

Date:

CD No.:

Image No.

Date:

CD No.:

Image No.

Photographer:

Main Photo: Images2012\CompleteSurveyPhotos\Watson3915.JPG



ARCHITECTURAL/HISTORIC INVENTORY FORM

3915 WATSON RD

21.(cont.) History:and significance. Expand box as necessary or add continuation pages.

22. (cont.) Sources of information. Expand box as necessary or add continuation pages.

40. (cont.) Description of environment and outbuilding. Expand box as necessary or add continuation pages.

41. (cont.) Description of primary resource. Expand box as necessary, or add continuation pages.

brown brick. 2nd floor ribbon windows with cast concrete accents. Free standing decorative brick wall in front



3915

MD
Real Estate
MEDICAL OFFICE
AVAILABLE
CALL: 410.486.1234



ARCHITECTURAL/HISTORIC INVENTORY FORM

1. Survey no. SLC-AS-047	2. Survey name: Thematic Survey of Midcentury Modern Movement Nonresidential Architecture in St. Louis		
3. County: St. Louis [Independent City]	4. Address: 4206 WATSON RD		
Alternate address if applicable			
5. City/State: St. Louis [Independent City], M	6. UTM:	or: LAT	7. Township/Range/Section: T: R: S: N/A
8. Historic Name (if known):		9. Present/other name (if known):	
10. Ownership:	11a. Historic Use (if known):	11b. Current Use:	

HISTORICAL DATA

12. Construction date: Major addition/alteration date:	1956	15. Architect:	18. Previously surveyed? <input type="checkbox"/> Cite survey name in box 22 cont. (page 3)
13. Significant date/period:		16. Builder/contractor:	19. On National Register? Cite nomination name in box 22 cont. (page 3)
14. Area(s) of significance:		17. Original or significant owner:	20. National Register eligible?
21. History and significance on continuation page. <input type="checkbox"/>		22. Sources of information on continuation page. <input type="checkbox"/>	Historic District Potential? <input type="checkbox"/> Name of Potential District?

ARCHITECTURAL INFORMATION

23. Category of Property:	30. Roof Material:	37. Windows: Type:
24. Vernacular or property type: Gas Station	31. Chimney placement:	Panes
25. Architectural style: Modern Movements	32. Structural system:	38. Acreage (rural): Visible from public road? <input type="checkbox"/>
26. Plan Shape:	33. Exterior wall cladding:	39. Changes: (describe in box 41 cont.) <input type="checkbox"/> Addition Date(s): <input type="checkbox"/> Altered Date(s): <input type="checkbox"/> Moved Date(s): <input type="checkbox"/> Other Date(s):
27. Number of Stories:	34. Foundation Material:	Endangered by:
28. No. of bays (1st floor)	35. Basement type:	40. No. outbuildings (describe in box 40 cont.):
29. Roof Type:	36. Front Porch Type:	41. Further description of building features and associated resources on continuation page. <input type="checkbox"/>

OTHER

42. Current Owner/address: SEMAR, BILL & LYNN C	43. Inventory form prepared by (name):	44. Survey date:
4206 WATSON ROAD	Additional Information/revisions by:	45. Date of revisions:
ST LOUIS MO 63109		Survey Category: <input type="checkbox"/> RLS <input type="checkbox"/> ILS <input type="checkbox"/> Significant Properties List

FOR SHPO USE:

Date entered in inventory:	Level of survey: <input type="checkbox"/> reconnaissance <input type="checkbox"/> intensive	Additional research? <input type="checkbox"/> yes <input type="checkbox"/> no
National Register Status: <input type="checkbox"/> listed <input type="checkbox"/> in listed district	Other:	
Name:		
<input type="checkbox"/> pending listing <input type="checkbox"/> not eligible <input type="checkbox"/> eligible(district) <input type="checkbox"/> eligible (individually) <input type="checkbox"/> not determined		



ARCHITECTURAL/HISTORIC INVENTORY FORM

4206 WATSON RD

LOCATION MAP (include north arrow):

SITE MAP/PLAN (include north arrow):

Insert photograph of primary structure on property:

Photo 1:

Photo 2:

Description:

Description:

Date:

CD No.:

Image No.

Date:

CD No.:

Image No.

Photographer:

Main Photo: Images2012\CompleteSurveyPhotos\Watson4206.JPG



ARCHITECTURAL/HISTORIC INVENTORY FORM

4206 WATSON RD

21.(cont.) History:and significance. Expand box as necessary or add continuation pages.

22. (cont.) Sources of information. Expand box as necessary or add continuation pages.

40. (cont.) Description of environment and outbuilding. Expand box as necessary or add continuation pages.

41. (cont.) Description of primary resource. Expand box as necessary, or add continuation pages.

Concrete block, three bay auto garage.

RELIABLE BRAKE SERVICE

352-4440





ARCHITECTURAL/HISTORIC INVENTORY FORM

1. Survey no. SLC-AS-047	2. Survey name: Thematic Survey of Midcentury Modern Movement Nonresidential Architecture in St. Louis		
3. County: St. Louis [Independent City]	4. Address: 4224 WATSON RD		
Alternate address if applicable			
5. City/State: St. Louis [Independent City], M	6. UTM:	or: LAT	7. Township/Range/Section: T: R: S: N/A
8. Historic Name (if known):		9. Present/other name (if known):	
10. Ownership:		11a. Historic Use (if known):	11b. Current Use:

HISTORICAL DATA

12. Construction date: Major addition/alteration date:	1961	15. Architect:	18. Previously surveyed? <input type="checkbox"/> Cite survey name in box 22 cont. (page 3)
13. Significant date/period:		16. Builder/contractor:	19. On National Register? Cite nomination name in box 22 cont. (page 3)
14. Area(s) of significance:		17. Original or significant owner:	20. National Register eligible?
21. History and significance on continuation page. <input type="checkbox"/>		22. Sources of information on continuation page. <input type="checkbox"/>	Historic District Potential? <input type="checkbox"/> Name of Potential District?

ARCHITECTURAL INFORMATION

23. Category of Property:	30. Roof Material:	37. Windows: Type:
24. Vernacular or property type: Office Building	31. Chimney placement:	Panes
25. Architectural style: Modern Movements	32. Structural system:	38. Acreage (rural): Visible from public road? <input type="checkbox"/>
26. Plan Shape:	33. Exterior wall cladding:	39. Changes: (describe in box 41 cont.) <input type="checkbox"/> Addition Date(s): <input type="checkbox"/> Altered Date(s): <input type="checkbox"/> Moved Date(s): <input type="checkbox"/> Other Date(s):
27. Number of Stories:	34. Foundation Material:	Endangered by:
28. No. of bays (1st floor)	35. Basement type:	40. No. outbuildings (describe in box 40 cont.):
29. Roof Type:	36. Front Porch Type:	41. Further description of building features and associated resources on continuation page. <input type="checkbox"/>

OTHER

42. Current Owner/address: BOTONIS GROUP LLC	43. Inventory form prepared by (name):	44. Survey date:
3228 RIDGETOP VIEW DR ST LOUIS MO 63129	Additional Information/revisions by:	45. Date of revisions:
FOR SHPO USE:		Survey Category: <input type="checkbox"/> RLS <input type="checkbox"/> ILS <input type="checkbox"/> Significant Properties List

Date entered in inventory:	Level of survey: <input type="checkbox"/> reconnaissance <input type="checkbox"/> intensive	Additional research? <input type="checkbox"/> yes <input type="checkbox"/> no
National Register Status: <input type="checkbox"/> listed <input type="checkbox"/> in listed district	Other:	
Name:		
<input type="checkbox"/> pending listing <input type="checkbox"/> not eligible <input type="checkbox"/> eligible(district) <input type="checkbox"/> eligible (individually) <input type="checkbox"/> not determined		



ARCHITECTURAL/HISTORIC INVENTORY FORM

4224 WATSON RD

LOCATION MAP (include north arrow):

SITE MAP/PLAN (include north arrow):

Insert photograph of primary structure on property:

Photo 1:

Photo 2:

Description:

Description:

Date:

CD No.:

Image No.

Date:

CD No.:

Image No.

Photographer:

Main Photo: Images2012\CompleteSurveyPhotos\Watson4224.JPG



ARCHITECTURAL/HISTORIC INVENTORY FORM

4224 WATSON RD

21.(cont.) History:and significance. Expand box as necessary or add continuation pages.

22. (cont.) Sources of information. Expand box as necessary or add continuation pages.

40. (cont.) Description of environment and outbuilding. Expand box as necessary or add continuation pages.

41. (cont.) Description of primary resource. Expand box as necessary, or add continuation pages.

Central stair atrium. Concrete panels between windows. Flat roof. 2-story.



Camp
HAPPY
DAY

THOMAS C. FLAVIN, D.D.S.
DENTIST

JOHN W. TORRES, D.D.S. M.S.
DENTISTRY LLC

4224 WATSON



ARCHITECTURAL/HISTORIC INVENTORY FORM

1. Survey no. SLC-AS-047	2. Survey name: Thematic Survey of Midcentury Modern Movement Nonresidential Architecture in St. Louis		
3. County: St. Louis [Independent City]	4. Address: 4227 WATSON RD		
Alternate address if applicable			
5. City/State: St. Louis [Independent City], M	6. UTM:	or: LAT	7. Township/Range/Section: T: R: S: N/A
8. Historic Name (if known):		9. Present/other name (if known):	
10. Ownership:		11a. Historic Use (if known):	11b. Current Use:

HISTORICAL DATA

12. Construction date: Major addition/alteration date:	1952	15. Architect:	18. Previously surveyed? <input type="checkbox"/> Cite survey name in box 22 cont. (page 3)
13. Significant date/period:		16. Builder/contractor:	19. On National Register? Cite nomination name in box 22 cont. (page 3)
14. Area(s) of significance:		17. Original or significant owner:	20. National Register eligible?
21. History and significance on continuation page. <input type="checkbox"/>		22. Sources of information on continuation page. <input type="checkbox"/>	Historic District Potential? <input type="checkbox"/> Name of Potential District?

ARCHITECTURAL INFORMATION

23. Category of Property:	30. Roof Material:	37. Windows: Type:
24. Vernacular or property type: Office Building	31. Chimney placement:	Panes
25. Architectural style: Modern Movements	32. Structural system:	38. Acreage (rural): Visible from public road? <input type="checkbox"/>
26. Plan Shape:	33. Exterior wall cladding:	39. Changes: (describe in box 41 cont.) <input type="checkbox"/> Addition Date(s) <input type="checkbox"/> Altered Date(s) <input type="checkbox"/> Moved Date(s) <input type="checkbox"/> Other Date(s)
27. Number of Stories:	34. Foundation Material:	Endangered by:
28. No. of bays (1st floor)	35. Basement type:	40. No. outbuildings (describe in box 40 cont.):
29. Roof Type:	36. Front Porch Type:	41. Further description of building features and associated resources on continuation page. <input type="checkbox"/>

OTHER

42. Current Owner/address: PSJS LLC	43. Inventory form prepared by (name):	44. Survey date:
4227 WATSON RD	Additional Information/revisions by:	45. Date of revisions:
ST LOUIS MO 63109		Survey Category: <input type="checkbox"/> RLS <input type="checkbox"/> ILS <input type="checkbox"/> Significant Properties List

FOR SHPO USE:

Date entered in inventory:	Level of survey: <input type="checkbox"/> reconnaissance <input type="checkbox"/> intensive	Additional research? <input type="checkbox"/> yes <input type="checkbox"/> no
National Register Status: <input type="checkbox"/> listed <input type="checkbox"/> in listed district	Other:	
Name:		
<input type="checkbox"/> pending listing <input type="checkbox"/> not eligible <input type="checkbox"/> eligible(district) <input type="checkbox"/> eligible (individually) <input type="checkbox"/> not determined		



ARCHITECTURAL/HISTORIC INVENTORY FORM

4227 WATSON RD

LOCATION MAP (include north arrow):

SITE MAP/PLAN (include north arrow):

Insert photograph of primary structure on property:

Photo 1:

Photo 2:

Description:

Description:

Date:

CD No.:

Image No.

Date:

CD No.:

Image No.

Photographer:

Main Photo: Images2012\CompleteSurveyPhotos\Watson4227.JPG



ARCHITECTURAL/HISTORIC INVENTORY FORM

4227 WATSON RD

21.(cont.) History:and significance. Expand box as necessary or add continuation pages.

22. (cont.) Sources of information. Expand box as necessary or add continuation pages.

40. (cont.) Description of environment and outbuilding. Expand box as necessary or add continuation pages.

41. (cont.) Description of primary resource. Expand box as necessary, or add continuation pages.

corner entrance. Red brick, diamond pattern in front façade. Fenestration on sides and rear only. L-shaped building



4227 WATSON
- Sharamitani
& Associates, P.C.
EDWARD JONES REAL ESTATE



ARCHITECTURAL/HISTORIC INVENTORY FORM

1. Survey no. SLC-AS-047	2. Survey name: Thematic Survey of Midcentury Modern Movement Nonresidential Architecture in St. Louis		
3. County: St. Louis [Independent City]	4. Address: 3601 WEBER RD		
Alternate address if applicable			
5. City/State: St. Louis [Independent City], M	6. UTM:	or: LAT	7. Township/Range/Section: T: R: S: N/A
8. Historic Name (if known):		9. Present/other name (if known):	
10. Ownership:		11a. Historic Use (if known):	11b. Current Use:

HISTORICAL DATA

12. Construction date: Major addition/alteration date:	1971	15. Architect:	18. Previously surveyed? <input type="checkbox"/> Cite survey name in box 22 cont. (page 3)
13. Significant date/period:		16. Builder/contractor:	19. On National Register? Cite nomination name in box 22 cont. (page 3)
14. Area(s) of significance:		17. Original or significant owner:	20. National Register eligible?
21. History and significance on continuation page. <input type="checkbox"/>		22. Sources of information on continuation page. <input type="checkbox"/>	Historic District Potential? <input type="checkbox"/> Name of Potential District?

ARCHITECTURAL INFORMATION

23. Category of Property:	30. Roof Material:	37. Windows: Type:
24. Vernacular or property type: Office Building	31. Chimney placement:	Panes
25. Architectural style: Modern Movements	32. Structural system:	38. Acreage (rural): Visible from public road? <input type="checkbox"/>
26. Plan Shape:	33. Exterior wall cladding:	39. Changes: (describe in box 41 cont.) <input type="checkbox"/> Addition Date(s): <input type="checkbox"/> Altered Date(s): <input type="checkbox"/> Moved Date(s): <input type="checkbox"/> Other Date(s):
27. Number of Stories:	34. Foundation Material:	Endangered by:
28. No. of bays (1st floor)	35. Basement type:	40. No. outbuildings (describe in box 40 cont.):
29. Roof Type:	36. Front Porch Type:	41. Further description of building features and associated resources on continuation page. <input type="checkbox"/>

OTHER

42. Current Owner/address: TOUCHPOINT AUTISM SERVICES INC	43. Inventory form prepared by (name):	44. Survey date:
13545 BARRETT PKWY DR STE 300 BALLWIN MO 63021	Additional Information/revisions by:	45. Date of revisions:
FOR SHPO USE:		Survey Category: <input type="checkbox"/> RLS <input type="checkbox"/> ILS <input type="checkbox"/> Significant Properties List

Date entered in inventory:	Level of survey: <input type="checkbox"/> reconnaissance <input type="checkbox"/> intensive	Additional research? <input type="checkbox"/> yes <input type="checkbox"/> no
National Register Status: <input type="checkbox"/> listed <input type="checkbox"/> in listed district	Other:	
Name:		
<input type="checkbox"/> pending listing <input type="checkbox"/> not eligible <input type="checkbox"/> eligible(district) <input type="checkbox"/> eligible (individually) <input type="checkbox"/> not determined		



ARCHITECTURAL/HISTORIC INVENTORY FORM

3601 WEBER RD

LOCATION MAP (include north arrow):

SITE MAP/PLAN (include north arrow):

Insert photograph of primary structure on property:

Photo 1:

Photo 2:

Description:

Description:

Date: CD No.: Image No.

Date: CD No.: Image No.

Photographer:

Main Photo: Images2012\CompleteSurveyPhotos\Weber3601.JPG



ARCHITECTURAL/HISTORIC INVENTORY FORM

3601 WEBER RD

21.(cont.) History:and significance. Expand box as necessary or add continuation pages.

22. (cont.) Sources of information. Expand box as necessary or add continuation pages.

40. (cont.) Description of environment and outbuilding. Expand box as necessary or add continuation pages.

41. (cont.) Description of primary resource. Expand box as necessary, or add continuation pages.

TouchPoint Autism Services. Tan brick. Irregular footprint. One and a half story.



TouchPoint
AUTISM SERVICES

3903

TouchPoint
AUTISM SERVICES



ARCHITECTURAL/HISTORIC INVENTORY FORM

1. Survey no. SLC-AS-047	2. Survey name: Thematic Survey of Midcentury Modern Movement Nonresidential Architecture in St. Louis		
3. County: St. Louis [Independent City]	4. Address: 6119 WELLS AV		
Alternate address if applicable			
5. City/State: St. Louis [Independent City], M	6. UTM:	or: LAT	7. Township/Range/Section: T: R: S: N/A
8. Historic Name (if known):		9. Present/other name (if known):	
10. Ownership:	11a. Historic Use (if known):	11b. Current Use:	

HISTORICAL DATA

12. Construction date: Major addition/alteration date:	1952	15. Architect:	18. Previously surveyed? <input type="checkbox"/> Cite survey name in box 22 cont. (page 3)
13. Significant date/period:		16. Builder/contractor:	
14. Area(s) of significance:		17. Original or significant owner:	19. On National Register? Cite nomination name in box 22 cont. (page 3)
			20. National Register eligible?
21. History and significance on continuation page. <input type="checkbox"/>		22. Sources of information on continuation page. <input type="checkbox"/>	Historic District Potential? <input type="checkbox"/> Name of Potential District?

ARCHITECTURAL INFORMATION

23. Category of Property:	30. Roof Material:	37. Windows: Type:
24. Vernacular or property type: Industrial/Warehouse	31. Chimney placement:	Panes
25. Architectural style: Modern Movements	32. Structural system:	38. Acreage (rural): Visible from public road? <input type="checkbox"/>
26. Plan Shape:	33. Exterior wall cladding:	39. Changes: (describe in box 41 cont.) <input type="checkbox"/> Addition Date(s): <input type="checkbox"/> Altered Date(s): <input type="checkbox"/> Moved Date(s): <input type="checkbox"/> Other Date(s):
27. Number of Stories:	34. Foundation Material:	Endangered by:
28. No. of bays (1st floor)	35. Basement type:	40. No. outbuildings (describe in box 40 cont.):
29. Roof Type:	36. Front Porch Type:	41. Further description of building features and associated resources on continuation page. <input type="checkbox"/>

OTHER

42. Current Owner/address: STEWART, BEN	43. Inventory form prepared by (name):	44. Survey date:
5119 MINERVA AV ST LOUIS MO 63113	Additional Information/revisions by:	45. Date of revisions:
FOR SHPO USE:		Survey Category: <input type="checkbox"/> RLS <input type="checkbox"/> ILS <input type="checkbox"/> Significant Properties List

Date entered in inventory:	Level of survey: <input type="checkbox"/> reconnaissance <input type="checkbox"/> intensive	Additional research? <input type="checkbox"/> yes <input type="checkbox"/> no
National Register Status: <input type="checkbox"/> listed <input type="checkbox"/> in listed district	Other:	
Name:		
<input type="checkbox"/> pending listing <input type="checkbox"/> not eligible <input type="checkbox"/> eligible(district) <input type="checkbox"/> eligible (individually) <input type="checkbox"/> not determined		



ARCHITECTURAL/HISTORIC INVENTORY FORM

6119 WELLS AV

LOCATION MAP (include north arrow):

SITE MAP/PLAN (include north arrow):

Insert photograph of primary structure on property:

Photo 1:

Photo 2:

Description:

Description:

Date:

CD No.:

Image No.

Date:

CD No.:

Image No.

Photographer:

Main Photo: Images2012\CompleteSurveyPhotos\Wells6119.JPG



ARCHITECTURAL/HISTORIC INVENTORY FORM

6119 WELLS AV

21.(cont.) History:and significance. Expand box as necessary or add continuation pages.

22. (cont.) Sources of information. Expand box as necessary or add continuation pages.

40. (cont.) Description of environment and outbuilding. Expand box as necessary or add continuation pages.

41. (cont.) Description of primary resource. Expand box as necessary, or add continuation pages.

concrete block garage

#1 STEWART

D&G

PULL
TO
OPEN



ARCHITECTURAL/HISTORIC INVENTORY FORM

1. Survey no. SLC-AS-047	2. Survey name: Thematic Survey of Midcentury Modern Movement Nonresidential Architecture in St. Louis		
3. County: St. Louis [Independent City]	4. Address: 1119 S WHARF ST		
Alternate address if applicable			
5. City/State: St. Louis [Independent City], M	6. UTM:	or: LAT	7. Township/Range/Section: T: R: S: N/A
8. Historic Name (if known):		9. Present/other name (if known):	
10. Ownership:		11a. Historic Use (if known):	11b. Current Use:

HISTORICAL DATA

12. Construction date: Major addition/alteration date:	1975	15. Architect:	18. Previously surveyed? <input type="checkbox"/> Cite survey name in box 22 cont. (page 3)
13. Significant date/period:		16. Builder/contractor:	19. On National Register? Cite nomination name in box 22 cont. (page 3)
14. Area(s) of significance:		17. Original or significant owner:	20. National Register eligible?
21. History and significance on continuation page. <input type="checkbox"/>		22. Sources of information on continuation page. <input type="checkbox"/>	Historic District Potential? <input type="checkbox"/> Name of Potential District?

ARCHITECTURAL INFORMATION

23. Category of Property:	30. Roof Material:	37. Windows: Type:
24. Vernacular or property type: Office in Front of Other Use	31. Chimney placement:	Panes
25. Architectural style: Modern Movements	32. Structural system:	38. Acreage (rural): Visible from public road? <input type="checkbox"/>
26. Plan Shape:	33. Exterior wall cladding:	39. Changes: (describe in box 41 cont.) <input type="checkbox"/> Addition Date(s): <input type="checkbox"/> Altered Date(s): <input type="checkbox"/> Moved Date(s): <input type="checkbox"/> Other Date(s):
27. Number of Stories:	34. Foundation Material:	Endangered by:
28. No. of bays (1st floor)	35. Basement type:	40. No. outbuildings (describe in box 40 cont.):
29. Roof Type:	36. Front Porch Type:	41. Further description of building features and associated resources on continuation page. <input type="checkbox"/>

OTHER

42. Current Owner/address: UNION PACIFIC RAILROAD UNION PACIFIC RR CO PRPTY TAX DEP 1700 FARNAM ST 10TH FL SO OMAHA, NE 68102	43. Inventory form prepared by (name): Additional Information/revisions by:	44. Survey date: 45. Date of revisions: Survey Category: <input type="checkbox"/> RLS <input type="checkbox"/> ILS <input type="checkbox"/> Significant Properties List
---	--	--

FOR SHPO USE:

Date entered in inventory:	Level of survey: <input type="checkbox"/> reconnaissance <input type="checkbox"/> intensive	Additional research? <input type="checkbox"/> yes <input type="checkbox"/> no
National Register Status: <input type="checkbox"/> listed <input type="checkbox"/> in listed district	Other:	
Name:		
<input type="checkbox"/> pending listing <input type="checkbox"/> not eligible <input type="checkbox"/> eligible(district) <input type="checkbox"/> eligible (individually) <input type="checkbox"/> not determined		



ARCHITECTURAL/HISTORIC INVENTORY FORM

1119 S WHARF ST

LOCATION MAP (include north arrow):

SITE MAP/PLAN (include north arrow):

Insert photograph of primary structure on property:

Photo 1:

Photo 2:

Description:

Description:

Date: CD No.: Image No.

Date: CD No.: Image No.

Photographer:

Main Photo: Images2012\CompleteSurveyPhotos\WharfS1119.JPG



ARCHITECTURAL/HISTORIC INVENTORY FORM

1119 S WHARF ST

21.(cont.) History:and significance. Expand box as necessary or add continuation pages.

22. (cont.) Sources of information. Expand box as necessary or add continuation pages.

40. (cont.) Description of environment and outbuilding. Expand box as necessary or add continuation pages.

41. (cont.) Description of primary resource. Expand box as necessary, or add continuation pages.

Tiny office building connected to larger industrial use



SOLVENTS & CHEMICALS

60 CHOUTEAU





ARCHITECTURAL/HISTORIC INVENTORY FORM

1. Survey no. SLC-AS-047		2. Survey name: Thematic Survey of Modern Movement Architecture in St. Louis	
3. County: St. Louis [Independent City]		4. Address: 2363 S WHARF ST	
Alternate address if applicable			
5. City/State: St. Louis, MO		6. UTM:	or: LAT
			LONG:
		7. Township/Range/Section: T: R: S: N/A	
8. Historic Name (if known):		9. Present/other name (if known):	
10. Ownership:	11a. Historic Use (if known):		11b. Current Use:

HISTORICAL DATA

12. Construction date:	15. Architect:	18. Previously surveyed? <input type="checkbox"/> Cite survey name in box 22 cont. (page 3)
Major addition/alteration date:		
13. Significant date/period:	16. Builder/contractor:	19. On National Register? Cite nomination name in box 22 cont. (page 3)
14. Area(s) of significance:		
	17. Original or significant owner:	20. National Register eligible?
21. History and significance on continuation page. <input type="checkbox"/>	22. Sources of information on continuation page. <input type="checkbox"/>	Historic District Potential? <input type="checkbox"/>
		Name of Potential District?

ARCHITECTURAL INFORMATION

23. Category of Property:	30. Roof Material:	37. Windows:
		Type:
24. Vernacular or property type: Industrial/Warehouse	31. Chimney placement:	Panes
25. Architectural style: Modern Movements	32. Structural system:	38. Acreage (rural): Visible from public road? <input type="checkbox"/>
26. Plan Shape:	33. Exterior wall cladding:	39. Changes: (describe in box 41 cont.)
		<input type="checkbox"/> Addition Date(s)
27. Number of Stories:	34. Foundation Material:	<input type="checkbox"/> Altered Date(s)
		<input type="checkbox"/> Moved Date(s)
		<input type="checkbox"/> Other Date(s)
		Endangered by:
28. No. of bays (1st floor)	35. Basement type:	40. No. outbuildings (describe in box 40 cont.):
29. Roof Type:	36. Front Porch Type:	41. Further description of building features and associated resources on continuation page. <input type="checkbox"/>

OTHER

42. Current Owner/address: CITY OF ST LOUIS	43. Inventory form prepared by (name):	44. Survey date:
		45. Date of revisions:
	Additional Information/revisions by:	
		Survey Category:
		<input type="checkbox"/> RLS <input type="checkbox"/> ILS <input type="checkbox"/> Significant Properties List

FOR SHPO USE:

Date entered in inventory:	Level of survey: <input type="checkbox"/> reconnaissance <input type="checkbox"/> intensive	Additional research? <input type="checkbox"/> yes <input type="checkbox"/> no
National Register Status: <input type="checkbox"/> listed <input type="checkbox"/> in listed district	Other:	
Name:		
<input type="checkbox"/> pending listing <input type="checkbox"/> not eligible		
<input type="checkbox"/> eligible(district) <input type="checkbox"/> eligible (individually)		
<input type="checkbox"/> not determined		



ARCHITECTURAL/HISTORIC INVENTORY FORM

2363 S WHARF ST

LOCATION MAP (include north arrow):

SITE MAP/PLAN (include north arrow):

Insert photograph of primary structure on property:

Photo 1:

Photo 2:

Description:

Description:

Date:

CD No.:

Image No.

Date:

CD No.:

Image No.

Photographer:

Main Photo: Images2012\CompleteSurveyPhotos\WharfS2363.JPG



ARCHITECTURAL/HISTORIC INVENTORY FORM

2363 S WHARF ST

21.(cont.) History:and significance. Expand box as necessary or add continuation pages.

22. (cont.) Sources of information. Expand box as necessary or add continuation pages.

40. (cont.) Description of environment and outbuilding. Expand box as necessary or add continuation pages.

41. (cont.) Description of primary resource. Expand box as necessary, or add continuation pages.

Kinder-Morgan - liquid storage containers on raised concrete pad





ARCHITECTURAL/HISTORIC INVENTORY FORM

1. Survey no. SLC-AS-047	2. Survey name: Thematic Survey of Midcentury Modern Movement Nonresidential Architecture in St. Louis		
3. County: St. Louis [Independent City]	4. Address: 711 WHITTIER ST		
Alternate address if applicable			
5. City/State: St. Louis [Independent City], M	6. UTM:	or: LAT	7. Township/Range/Section: T: R: S: N/A
8. Historic Name (if known):		9. Present/other name (if known):	
10. Ownership:	11a. Historic Use (if known):	11b. Current Use:	

HISTORICAL DATA

12. Construction date: Major addition/alteration date:	1959	15. Architect:	18. Previously surveyed? <input type="checkbox"/> Cite survey name in box 22 cont. (page 3)
13. Significant date/period:		16. Builder/contractor:	19. On National Register? Cite nomination name in box 22 cont. (page 3)
14. Area(s) of significance:		17. Original or significant owner:	20. National Register eligible?
21. History and significance on continuation page. <input type="checkbox"/>		22. Sources of information on continuation page. <input type="checkbox"/>	Historic District Potential? <input type="checkbox"/> Name of Potential District?

ARCHITECTURAL INFORMATION

23. Category of Property:	30. Roof Material:	37. Windows: Type:
24. Vernacular or property type: 1-Story Commercial	31. Chimney placement:	Panes
25. Architectural style: Modern Movements	32. Structural system:	38. Acreage (rural): Visible from public road? <input type="checkbox"/>
26. Plan Shape:	33. Exterior wall cladding:	39. Changes: (describe in box 41 cont.) <input type="checkbox"/> Addition Date(s): <input type="checkbox"/> Altered Date(s): <input type="checkbox"/> Moved Date(s): <input type="checkbox"/> Other Date(s):
27. Number of Stories:	34. Foundation Material:	Endangered by:
28. No. of bays (1st floor)	35. Basement type:	40. No. outbuildings (describe in box 40 cont.):
29. Roof Type:	36. Front Porch Type:	41. Further description of building features and associated resources on continuation page. <input type="checkbox"/>

OTHER

42. Current Owner/address: YOUNG, TINA DENISE	43. Inventory form prepared by (name):	44. Survey date:
1272 ROCK RIDGE	Additional Information/revisions by:	45. Date of revisions:
ST LOUIS MO 63122		Survey Category: <input type="checkbox"/> RLS <input type="checkbox"/> ILS <input type="checkbox"/> Significant Properties List

FOR SHPO USE:

Date entered in inventory:	Level of survey: <input type="checkbox"/> reconnaissance <input type="checkbox"/> intensive	Additional research? <input type="checkbox"/> yes <input type="checkbox"/> no
National Register Status: <input type="checkbox"/> listed <input type="checkbox"/> in listed district	Other:	
Name:		
<input type="checkbox"/> pending listing <input type="checkbox"/> not eligible <input type="checkbox"/> eligible(district) <input type="checkbox"/> eligible (individually) <input type="checkbox"/> not determined		



ARCHITECTURAL/HISTORIC INVENTORY FORM

711 WHITTIER ST

LOCATION MAP (include north arrow):

SITE MAP/PLAN (include north arrow):

Insert photograph of primary structure on property:

Photo 1:

Photo 2:

Description:

Description:

Date:

CD No.:

Image No.

Date:

CD No.:

Image No.

Photographer:

Main Photo: Images2012\CompleteSurveyPhotos\Whittier711a.jpg.JPG



ARCHITECTURAL/HISTORIC INVENTORY FORM

711 WHITTIER ST

21.(cont.) History:and significance. Expand box as necessary or add continuation pages.

22. (cont.) Sources of information. Expand box as necessary or add continuation pages.

40. (cont.) Description of environment and outbuilding. Expand box as necessary or add continuation pages.

41. (cont.) Description of primary resource. Expand box as necessary, or add continuation pages.

two brick commercial buildings with angled facades on corner property; smaller one like small filling station size; larger one is convenience store size; both pretty utilitarian







ARCHITECTURAL/HISTORIC INVENTORY FORM

1. Survey no. SLC-AS-047	2. Survey name: Thematic Survey of Modern Movement Architecture in St. Louis		
3. County: St. Louis [Independent City]	4. Address: 1900 WHITTIER ST		
Alternate address if applicable			
5. City/State:	6. UTM:	or: LAT	7. Township/Range/Section: T: R: S: N/A
		LONG:	
8. Historic Name (if known):		9. Present/other name (if known):	
10. Ownership:	11a. Historic Use (if known):	11b. Current Use:	

HISTORICAL DATA

12. Construction date:	15. Architect:	18. Previously surveyed? <input type="checkbox"/> Cite survey name in box 22 cont. (page 3)
Major addition/alteration date:		
13. Significant date/period:	16. Builder/contractor:	19. On National Register? Cite nomination name in box 22 cont. (page 3)
14. Area(s) of significance:		
	17. Original or significant owner:	20. National Register eligible?
21. History and significance on continuation page. <input type="checkbox"/>	22. Sources of information on continuation page. <input type="checkbox"/>	Historic District Potential? <input type="checkbox"/>
		Name of Potential District?

ARCHITECTURAL INFORMATION

23. Category of Property:	30. Roof Material:	37. Windows: Type:
24. Vernacular or property type: Church	31. Chimney placement:	Panes
25. Architectural style: Modern Movements	32. Structural system:	38. Acreage (rural): Visible from public road? <input type="checkbox"/>
26. Plan Shape:	33. Exterior wall cladding:	39. Changes: (describe in box 41 cont.)
		<input type="checkbox"/> Addition Date(s)
27. Number of Stories:	34. Foundation Material:	<input type="checkbox"/> Altered Date(s)
		<input type="checkbox"/> Moved Date(s)
		<input type="checkbox"/> Other Date(s)
		Endangered by:
28. No. of bays (1st floor)	35. Basement type:	40. No. outbuildings (describe in box 40 cont.): 0
29. Roof Type:	36. Front Porch Type:	41. Further description of building features and associated resources on continuation page. <input type="checkbox"/>

OTHER

42. Current Owner/address: HARVEST TIME TEMPLE CHURCH OF GOD IN CHRIST 1900 N WHITTIER ST ST LOUIS MO 63113	43. Inventory form prepared by (name): Additional Information/revisions by:	44. Survey date: 45. Date of revisions: Survey Category: <input type="checkbox"/> RLS <input type="checkbox"/> ILS <input type="checkbox"/> Significant Properties Listed
---	--	--

FOR SHPO USE:

Date entered in inventory:	Level of survey: <input type="checkbox"/> reconnaissance <input type="checkbox"/> intensive	Additional research? <input type="checkbox"/> yes <input type="checkbox"/> no
National Register Status: <input type="checkbox"/> listed <input type="checkbox"/> in listed district	Other:	
Name:		
<input type="checkbox"/> pending listing <input type="checkbox"/> not eligible <input type="checkbox"/> eligible(district) <input type="checkbox"/> eligible (individually) <input type="checkbox"/> not determined		



ARCHITECTURAL/HISTORIC INVENTORY FORM

1900 WHITTIER ST

LOCATION MAP (include north arrow):

SITE MAP/PLAN (include north arrow):

Insert photograph of primary structure on property:

Photo 1:

Photo 2:

Description:

Description:

Date:

CD No.:

Image No.

Date:

CD No.:

Image No.

Photographer:

Main Photo: Images2012\CompleteSurveyPhotos\Whittier1900.JPG



ARCHITECTURAL/HISTORIC INVENTORY FORM

1900 WHITTIER ST

21.(cont.) History:and significance. Expand box as necessary or add continuation pages.

22. (cont.) Sources of information. Expand box as necessary or add continuation pages.

40. (cont.) Description of environment and outbuilding. Expand box as necessary or add continuation pages.

41. (cont.) Description of primary resource. Expand box as necessary, or add continuation pages.

Original congregation was Ephesus 7th Day Adventist, now Harvest Time Temple; traditional in form and treatment; brick, simplified Gothic brown brick front façade with two Gothic windows and art-glass.



PRAISE YE THE LORD

HARVEST
TIME TEMPLE
Church of God in Christ

HARVEST TIME TEMPLE
CHURCH OF GOD IN CHRIST

ORDER OF SERVICE
SUNDAY SCHOOL 9:30 AM
SUN. MORNING WORSHIP 10:00 AM
WED. NIGHT PRAYER 7:30 PM
FRI. NIGHT PASTORAL TEACHING 8:00 PM

* GOD SEE YOU *

WATER POWERED BY JAMES L. BARNES

JOHN BERRY



ARCHITECTURAL/HISTORIC INVENTORY FORM

1. Survey no. SLC-AS-047	2. Survey name: Thematic Survey of Midcentury Modern Movement Nonresidential Architecture in St. Louis		
3. County: St. Louis [Independent City]	4. Address: 5100-40 WILSON AV		
Alternate address if applicable			
5. City/State: St. Louis [Independent City], M	6. UTM:	or: LAT	7. Township/Range/Section: T: R: S: N/A
8. Historic Name (if known):		9. Present/other name (if known):	
10. Ownership:	11a. Historic Use (if known):	11b. Current Use:	

HISTORICAL DATA

12. Construction date: Major addition/alteration date:	1949 1949	15. Architect:	18. Previously surveyed? <input type="checkbox"/> Cite survey name in box 22 cont. (page 3)
13. Significant date/period:		16. Builder/contractor:	19. On National Register? Cite nomination name in box 22 cont. (page 3)
14. Area(s) of significance:		17. Original or significant owner:	20. National Register eligible?
21. History and significance on continuation page. <input type="checkbox"/>		22. Sources of information on continuation page. <input type="checkbox"/>	Historic District Potential? <input type="checkbox"/> Name of Potential District?

ARCHITECTURAL INFORMATION

23. Category of Property:	30. Roof Material:	37. Windows: Type:
24. Vernacular or property type: School	31. Chimney placement:	Panes
25. Architectural style: Modern Movements	32. Structural system:	38. Acreage (rural): Visible from public road? <input type="checkbox"/>
26. Plan Shape:	33. Exterior wall cladding:	39. Changes: (describe in box 41 cont.) <input type="checkbox"/> Addition Date(s): <input type="checkbox"/> Altered Date(s): <input type="checkbox"/> Moved Date(s): <input type="checkbox"/> Other Date(s):
27. Number of Stories:	34. Foundation Material:	Endangered by:
28. No. of bays (1st floor)	35. Basement type:	40. No. outbuildings (describe in box 40 cont.):
29. Roof Type:	36. Front Porch Type:	41. Further description of building features and associated resources on continuation page. <input type="checkbox"/>

OTHER

42. Current Owner/address: ST LOUIS CITY CATHOLIC CHURCH REAL ESTATE CORP TRS 20 ARCHBISHOP MAY DR ST LOUIS MO 63119	43. Inventory form prepared by (name): Additional Information/revisions by:	44. Survey date: 45. Date of revisions: Survey Category: <input type="checkbox"/> RLS <input type="checkbox"/> ILS <input type="checkbox"/> Significant Properties List
---	--	--

FOR SHPO USE:

Date entered in inventory:	Level of survey: <input type="checkbox"/> reconnaissance <input type="checkbox"/> intensive	Additional research? <input type="checkbox"/> yes <input type="checkbox"/> no
National Register Status: <input type="checkbox"/> listed <input type="checkbox"/> in listed district	Other:	
Name:		
<input type="checkbox"/> pending listing <input type="checkbox"/> not eligible <input type="checkbox"/> eligible(district) <input type="checkbox"/> eligible (individually) <input type="checkbox"/> not determined		



ARCHITECTURAL/HISTORIC INVENTORY FORM

5100-40 WILSON AV

LOCATION MAP (include north arrow):

SITE MAP/PLAN (include north arrow):

Insert photograph of primary structure on property:

Photo 1:

Photo 2:

Description:

Description:

Date:

CD No.:

Image No.

Date:

CD No.:

Image No.

Photographer:

Main Photo: Images2012\CompleteSurveyPhotos\Wilson5100_40.JPG



ARCHITECTURAL/HISTORIC INVENTORY FORM

5100-40 WILSON AV

21.(cont.) History:and significance. Expand box as necessary or add continuation pages.

22. (cont.) Sources of information. Expand box as necessary or add continuation pages.

40. (cont.) Description of environment and outbuilding. Expand box as necessary or add continuation pages.

41. (cont.) Description of primary resource. Expand box as necessary, or add continuation pages.

St. Ambrose School. 4-story.



GYM-AUDITORIUM



SACRAMENT
OF THE CATHOLIC



ARCHITECTURAL/HISTORIC INVENTORY FORM

1. Survey no. SLC-AS-047		2. Survey name: Thematic Survey of Midcentury Modern Movement Nonresidential Architecture in St. Louis	
3. County: St. Louis [Independent City]		4. Address: 5915 WILSON AV	
Alternate address if applicable			
5. City/State: St. Louis [Independent City], M		6. UTM: or: LAT LONG:	7. Township/Range/Section: T: R: S: N/A
8. Historic Name (if known):		9. Present/other name (if known):	
10. Ownership:	11a. Historic Use (if known):	11b. Current Use:	

HISTORICAL DATA

12. Construction date: Major addition/alteration date:	1973 1973	15. Architect:	18. Previously surveyed? <input type="checkbox"/> Cite survey name in box 22 cont. (page 3)
13. Significant date/period:		16. Builder/contractor:	19. On National Register? Cite nomination name in box 22 cont. (page 3)
14. Area(s) of significance:		17. Original or significant owner:	20. National Register eligible?
21. History and significance on continuation page. <input type="checkbox"/>		22. Sources of information on continuation page. <input type="checkbox"/>	Historic District Potential? <input type="checkbox"/> Name of Potential District?

ARCHITECTURAL INFORMATION

23. Category of Property:	30. Roof Material:	37. Windows: Type:
24. Vernacular or property type: Hotel/Motel	31. Chimney placement:	Panes
25. Architectural style: Modern Movements	32. Structural system:	38. Acreage (rural): Visible from public road? <input type="checkbox"/>
26. Plan Shape:	33. Exterior wall cladding:	39. Changes: (describe in box 41 cont.) <input type="checkbox"/> Addition Date(s): <input type="checkbox"/> Altered Date(s): <input type="checkbox"/> Moved Date(s): <input type="checkbox"/> Other Date(s):
27. Number of Stories:	34. Foundation Material:	Endangered by:
28. No. of bays (1st floor)	35. Basement type:	40. No. outbuildings (describe in box 40 cont.):
29. Roof Type:	36. Front Porch Type:	41. Further description of building features and associated resources on continuation page. <input type="checkbox"/>

OTHER

42. Current Owner/address: THE HAMPTON AVENUE INVESTMENT GROUP LLC 5915 WILSON AV ST LOUIS MO 63110	43. Inventory form prepared by (name): Additional Information/revisions by:	44. Survey date: 45. Date of revisions: Survey Category: <input type="checkbox"/> RLS <input type="checkbox"/> ILS <input type="checkbox"/> Significant Properties List
--	--	--

FOR SHPO USE:

Date entered in inventory:	Level of survey: <input type="checkbox"/> reconnaissance <input type="checkbox"/> intensive	Additional research? <input type="checkbox"/> yes <input type="checkbox"/> no
National Register Status: <input type="checkbox"/> listed <input type="checkbox"/> in listed district	Other:	
Name:		
<input type="checkbox"/> pending listing <input type="checkbox"/> not eligible <input type="checkbox"/> eligible(district) <input type="checkbox"/> eligible (individually) <input type="checkbox"/> not determined		



ARCHITECTURAL/HISTORIC INVENTORY FORM

5915 WILSON AV

LOCATION MAP (include north arrow):

SITE MAP/PLAN (include north arrow):

Insert photograph of primary structure on property:

Photo 1:

Photo 2:

Description:

Description:

Date:

CD No.:

Image No.

Date:

CD No.:

Image No.

Photographer:

Main Photo: Images2012\CompleteSurveyPhotos\Wilson5915.jpg



ARCHITECTURAL/HISTORIC INVENTORY FORM

5915 WILSON AV

21.(cont.) History:and significance. Expand box as necessary or add continuation pages.

22. (cont.) Sources of information. Expand box as necessary or add continuation pages.

40. (cont.) Description of environment and outbuilding. Expand box as necessary or add continuation pages.

41. (cont.) Description of primary resource. Expand box as necessary, or add continuation pages.

Restaurant addition in front. Former Howard Johnsons now Holiday Inn. 7 story building. Cast concrete exterior. Scored on east and west sides. Rooms have exterior balconies.







ARCHITECTURAL/HISTORIC INVENTORY FORM

1. Survey no. SLC-AS-047	2. Survey name: Thematic Survey of Midcentury Modern Movement Nonresidential Architecture in St. Louis		
3. County: St. Louis [Independent City]	4. Address: 6308 WINDHAM AV		
Alternate address if applicable			
5. City/State: St. Louis [Independent City], M	6. UTM:	or: LAT	7. Township/Range/Section: T: R: S: N/A
8. Historic Name (if known):		9. Present/other name (if known):	
10. Ownership:	11a. Historic Use (if known):	11b. Current Use:	

HISTORICAL DATA

12. Construction date: Major addition/alteration date:	1956	15. Architect:	18. Previously surveyed? <input type="checkbox"/> Cite survey name in box 22 cont. (page 3)
13. Significant date/period:		16. Builder/contractor:	19. On National Register? Cite nomination name in box 22 cont. (page 3)
14. Area(s) of significance:		17. Original or significant owner:	20. National Register eligible?
21. History and significance on continuation page. <input type="checkbox"/>		22. Sources of information on continuation page. <input type="checkbox"/>	Historic District Potential? <input type="checkbox"/> Name of Potential District?

ARCHITECTURAL INFORMATION

23. Category of Property:	30. Roof Material:	37. Windows: Type:
24. Vernacular or property type: Other-Note in Comments	31. Chimney placement:	Panes
25. Architectural style: Modern Movements	32. Structural system:	38. Acreage (rural): Visible from public road? <input type="checkbox"/>
26. Plan Shape:	33. Exterior wall cladding:	39. Changes: (describe in box 41 cont.) <input type="checkbox"/> Addition Date(s): <input type="checkbox"/> Altered Date(s): <input type="checkbox"/> Moved Date(s): <input type="checkbox"/> Other Date(s):
27. Number of Stories:	34. Foundation Material:	Endangered by:
28. No. of bays (1st floor)	35. Basement type:	40. No. outbuildings (describe in box 40 cont.):
29. Roof Type:	36. Front Porch Type:	41. Further description of building features and associated resources on continuation page. <input type="checkbox"/>

OTHER

42. Current Owner/address: MILOR REALTY CO	43. Inventory form prepared by (name):	44. Survey date:
2222 SCHUETZ RD SUITE 101 ST LOUIS MO 63141	Additional Information/revisions by:	45. Date of revisions:
FOR SHPO USE:		Survey Category: <input type="checkbox"/> RLS <input type="checkbox"/> ILS <input type="checkbox"/> Significant Properties List

Date entered in inventory:	Level of survey: <input type="checkbox"/> reconnaissance <input type="checkbox"/> intensive	Additional research? <input type="checkbox"/> yes <input type="checkbox"/> no
National Register Status: <input type="checkbox"/> listed <input type="checkbox"/> in listed district	Other:	
Name:		
<input type="checkbox"/> pending listing <input type="checkbox"/> not eligible <input type="checkbox"/> eligible(district) <input type="checkbox"/> eligible (individually) <input type="checkbox"/> not determined		



ARCHITECTURAL/HISTORIC INVENTORY FORM

6308 WINDHAM AV

LOCATION MAP (include north arrow):

SITE MAP/PLAN (include north arrow):

Insert photograph of primary structure on property:

Photo 1:

Photo 2:

Description:

Description:

Date:

CD No.:

Image No.

Date:

CD No.:

Image No.

Photographer:

Main Photo: Images2012\CompleteSurveyPhotos\Windham6308.JPG



ARCHITECTURAL/HISTORIC INVENTORY FORM

6308 WINDHAM AV

21.(cont.) History:and significance. Expand box as necessary or add continuation pages.

22. (cont.) Sources of information. Expand box as necessary or add continuation pages.

40. (cont.) Description of environment and outbuilding. Expand box as necessary or add continuation pages.

41. (cont.) Description of primary resource. Expand box as necessary, or add continuation pages.

auto repair shop with two bays and small office; likely concrete block; utilitarian

Home of Stars & Cars!

TRIPLE FLAG TIRE & WHEEL NEW & USED TIRES

381-1661

OPEN 9-5
CLOSED SUNDAY

TRIPLE FLAG

6308

TIRE REPAIR

NO LINTERS
PLEASE

**All Sales
FINAL
"YOU MUST
TAKE OLD
TIRES"**

TIRE REPAIR

NO LINTERS
PLEASE





ARCHITECTURAL/HISTORIC INVENTORY FORM

1. Survey no. SLC-AS-047		2. Survey name: Thematic Survey of Midcentury Modern Movement Nonresidential Architecture in St. Louis	
3. County: St. Louis [Independent City]		4. Address: 2615 WINNEBAGO ST	
Alternate address if applicable			
5. City/State: St. Louis [Independent City], M		6. UTM: LAT LONG:	7. Township/Range/Section: T: R: S: N/A
8. Historic Name (if known):		9. Present/other name (if known):	
10. Ownership:	11a. Historic Use (if known):	11b. Current Use:	

HISTORICAL DATA

12. Construction date: Major addition/alteration date:	1951	15. Architect:	18. Previously surveyed? <input type="checkbox"/> Cite survey name in box 22 cont. (page 3)
13. Significant date/period:		16. Builder/contractor:	19. On National Register? Cite nomination name in box 22 cont. (page 3)
14. Area(s) of significance:		17. Original or significant owner:	20. National Register eligible?
21. History and significance on continuation page. <input type="checkbox"/>		22. Sources of information on continuation page. <input type="checkbox"/>	Historic District Potential? <input type="checkbox"/> Name of Potential District?

ARCHITECTURAL INFORMATION

23. Category of Property:	30. Roof Material:	37. Windows: Type:
24. Vernacular or property type: Office Building	31. Chimney placement:	Panes
25. Architectural style: Modern Movements	32. Structural system:	38. Acreage (rural): Visible from public road? <input type="checkbox"/>
26. Plan Shape:	33. Exterior wall cladding:	39. Changes: (describe in box 41 cont.) <input type="checkbox"/> Addition Date(s): <input type="checkbox"/> Altered Date(s): <input type="checkbox"/> Moved Date(s): <input type="checkbox"/> Other Date(s):
27. Number of Stories:	34. Foundation Material:	Endangered by:
28. No. of bays (1st floor)	35. Basement type:	40. No. outbuildings (describe in box 40 cont.):
29. Roof Type:	36. Front Porch Type:	41. Further description of building features and associated resources on continuation page. <input type="checkbox"/>

OTHER

42. Current Owner/address: BAKERS SOCIAL & EDUCATIONAL CLUB	43. Inventory form prepared by (name):	44. Survey date:
2615 WINNEBAGO ST ST LOUIS MO 63118	Additional Information/revisions by:	45. Date of revisions:
FOR SHPO USE:		Survey Category: <input type="checkbox"/> RLS <input type="checkbox"/> ILS <input type="checkbox"/> Significant Properties List

Date entered in inventory:	Level of survey: <input type="checkbox"/> reconnaissance <input type="checkbox"/> intensive	Additional research? <input type="checkbox"/> yes <input type="checkbox"/> no
National Register Status: <input type="checkbox"/> listed <input type="checkbox"/> in listed district	Other:	
Name:		
<input type="checkbox"/> pending listing <input type="checkbox"/> not eligible <input type="checkbox"/> eligible(district) <input type="checkbox"/> eligible (individually) <input type="checkbox"/> not determined		



ARCHITECTURAL/HISTORIC INVENTORY FORM

2615 WINNEBAGO ST

LOCATION MAP (include north arrow):

SITE MAP/PLAN (include north arrow):

Insert photograph of primary structure on property:

Photo 1:

Photo 2:

Description:

Description:

Date:

CD No.:

Image No.

Date:

CD No.:

Image No.

Photographer:

Main Photo: Images2012\CompleteSurveyPhotos\Winnebago2615.JPG



ARCHITECTURAL/HISTORIC INVENTORY FORM

2615 WINNEBAGO ST

21.(cont.) History:and significance. Expand box as necessary or add continuation pages.

22. (cont.) Sources of information. Expand box as necessary or add continuation pages.

40. (cont.) Description of environment and outbuilding. Expand box as necessary or add continuation pages.

41. (cont.) Description of primary resource. Expand box as necessary, or add continuation pages.

Brown brick string courses. Front entry remodeled.





ARCHITECTURAL/HISTORIC INVENTORY FORM

1. Survey no. SLC-AS-047-0200		2. Survey name: Thematic Survey of Modern Movement Architecture in St. Louis	
3. County: St. Louis [Independent City]		4. Address: 3650 WISCONSIN AV	
Alternate address if applicable			
5. City/State: St. Louis [Independent City], M		6. UTM: LAT 38:35:16.64 LONG: 90:13:18.52	7. Township/Range/Section: T: R: S: N/A
8. Historic Name (if known): GAMBRINUS HALL		9. Present/other name (if known): GAMBRINUS HALL	
10. Ownership: Private	11a. Historic Use (if known): Commerce Trade		11b. Current Use:

HISTORICAL DATA

12. Construction date: Major addition/alteration date:	1964 N/A	15. Architect: Mack & Becker	18. Previously surveyed? <input type="checkbox"/> Cite survey name in box 22 cont. (page 3)
13. Significant date/period: 1964		16. Builder/contractor: Closter Co.	19. On National Register? Cite nomination name in box 22 cont. (page 3)
14. Area(s) of significance: To be determined		17. Original or significant owner: Brewers & Malsters Benevolent Assoc.	20. National Register eligible? Not determined
21. History and significance on continuation page. <input type="checkbox"/>		22. Sources of information on continuation page. <input checked="" type="checkbox"/>	Historic District Potential? <input checked="" type="checkbox"/> Name of Potential District? Union Halls

ARCHITECTURAL INFORMATION

23. Category of Property: Building	30. Roof Material: Asbestos Shingle	37. Windows: Type: Casement
24. Vernacular or property type: Office Building	31. Chimney placement: None	Panes 6 on each side of the pair
25. Architectural style: Modern Movements	32. Structural system: Undetermined	38. Acreage (rural): Visible from public road? <input checked="" type="checkbox"/>
26. Plan Shape: Rectangular Long St. Fac	33. Exterior wall cladding: Brick	39. Changes: (describe in box 41 cont.) <input type="checkbox"/> Addition Date(s): <input type="checkbox"/> Altered Date(s): <input type="checkbox"/> Moved Date(s): <input type="checkbox"/> Other Date(s):
27. Number of Stories: 1-story	34. Foundation Material: Concrete	Endangered by:
28. No. of bays (1st floor): 4	35. Basement type: Full	40. No. outbuildings (describe in box 40 cont.):
29. Roof Type: Truncated Hip	36. Front Porch Type: One-Half	41. Further description of building features and associated resources on continuation page. <input checked="" type="checkbox"/>

OTHER

42. Current Owner/address: BREWERS & MALTSTERS BENEVOLENT 3650 WISCONSIN AVE ST LOUIS MO 63118	43. Inventory form prepared by (name): Patience Stuart Peter Meijer Architect, PC Additional Information/revisions by: Betsy Bradley Cultural Resources Office	44. Survey date: 45. Date of revisions: Survey Category: <input checked="" type="checkbox"/> RLS <input type="checkbox"/> ILS <input type="checkbox"/> Significant Properties List
---	---	---

FOR SHPO USE:

Date entered in inventory:	Level of survey: <input type="checkbox"/> reconnaissance <input type="checkbox"/> intensive	Additional research? <input type="checkbox"/> yes <input type="checkbox"/> no
National Register Status: <input type="checkbox"/> listed <input type="checkbox"/> in listed district	Other:	
Name:		
<input type="checkbox"/> pending listing <input type="checkbox"/> not eligible <input type="checkbox"/> eligible(district) <input type="checkbox"/> eligible (individually) <input type="checkbox"/> not determined		



ARCHITECTURAL/HISTORIC INVENTORY FORM

3650 WISCONSIN AV

LOCATION MAP (include north arrow):

SITE MAP/PLAN (include north arrow):

Insert photograph of primary structure on property:

Photo 1:

Photo 2:

Description:

Looking southeast at building.

Description:

Date: CD No.: Image No.

Date: CD No.: Image No.

Photographer: PMA

Main Photo: Images2012\3650 WISCONSIN AV.JPG



ARCHITECTURAL/HISTORIC INVENTORY FORM

3650 WISCONSIN AV

21.(cont.) History:and significance. Expand box as necessary or add continuation pages.

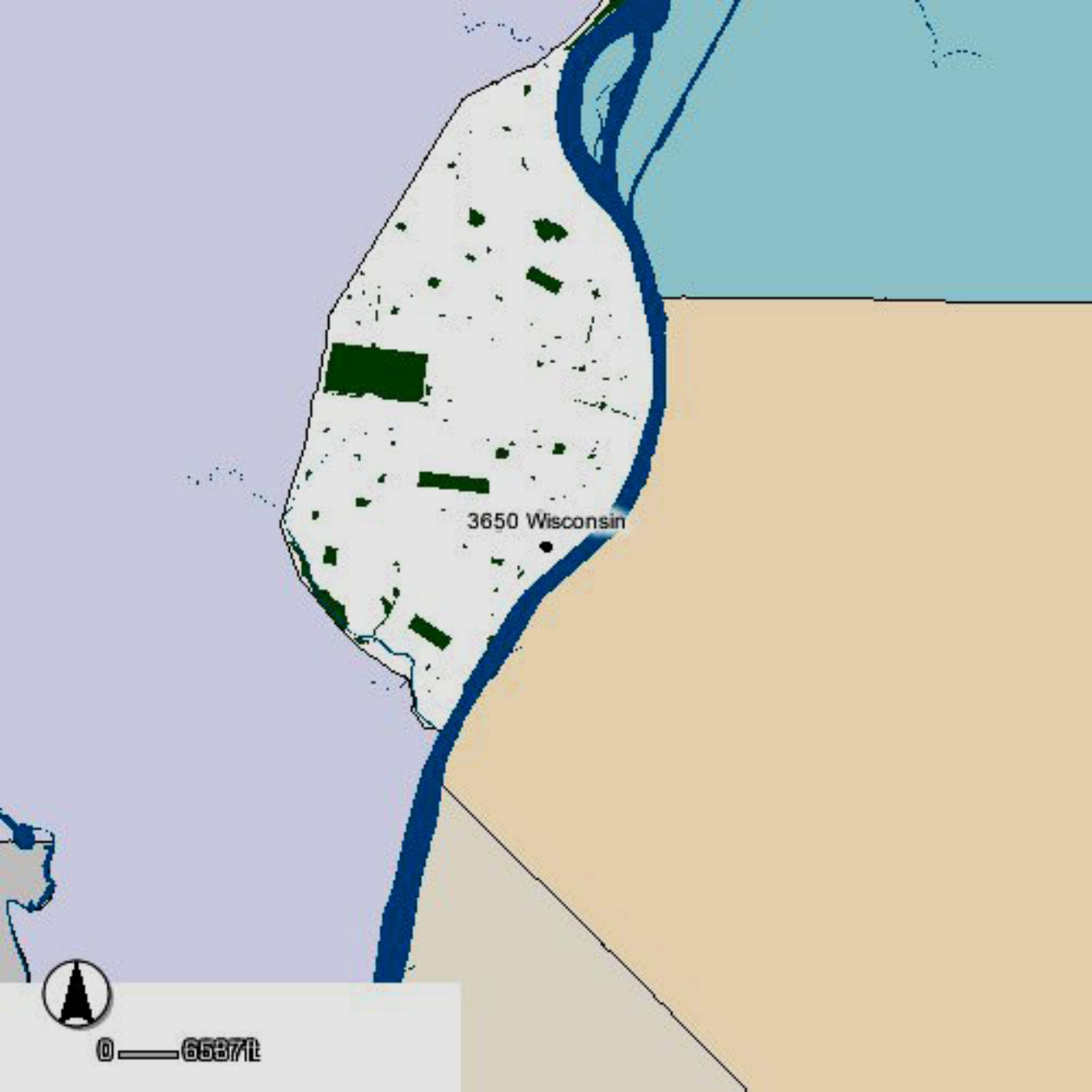
22. (cont.) Sources of information. Expand box as necessary or add continuation pages.

City building permit, #B5723, 9/21/1964. Mack & Becker, architects; Closter Co., contractor. "Meeting Hall for Brewers & Malsters Benevolent Association."

40. (cont.) Description of environment and outbuilding. Expand box as necessary or add continuation pages.

41. (cont.) Description of primary resource. Expand box as necessary, or add continuation pages.

The Gambrinus Hall building is a roughly square shaped single-story building serving as the Brewers Union Labor office/banquet hall. It has a concrete foundation, brick cladding, a mixture of low-pitched hip and gable and flat roofs, and punched openings. The main entry is recessed under a verandah behind metal gates. A large rectangular chimney anchors the central entry.



3650 Wisconsin



0 6637ft

MIAMI ST

S BROADWAY

SS BROADWAY ST

ILLINOIS AVE

WISCONSIN AVE

3650 Wisconsin

SALENA ST

MARINE AVE

WINNEBAGO ST

WINNEBAGO ST



0 — 98ft





ARCHITECTURAL/HISTORIC INVENTORY FORM

1. Survey no. SLC-AS-047	2. Survey name: Thematic Survey of Midcentury Modern Movement Nonresidential Architecture in St. Louis		
3. County: St. Louis [Independent City]	4. Address: 5126R WISE AV		
Alternate address if applicable			
5. City/State: St. Louis [Independent City], M	6. UTM:	or: LAT	7. Township/Range/Section: T: R: S: N/A
8. Historic Name (if known):		9. Present/other name (if known):	
10. Ownership:	11a. Historic Use (if known):	11b. Current Use:	

HISTORICAL DATA

12. Construction date: Major addition/alteration date:	1971	15. Architect:	18. Previously surveyed? <input type="checkbox"/> Cite survey name in box 22 cont. (page 3)
13. Significant date/period:		16. Builder/contractor:	
14. Area(s) of significance:		17. Original or significant owner:	19. On National Register? Cite nomination name in box 22 cont. (page 3)
			20. National Register eligible?
21. History and significance on continuation page. <input type="checkbox"/>		22. Sources of information on continuation page. <input type="checkbox"/>	Historic District Potential? <input type="checkbox"/> Name of Potential District?

ARCHITECTURAL INFORMATION

23. Category of Property:	30. Roof Material:	37. Windows: Type:
24. Vernacular or property type: Other-Note in Comments	31. Chimney placement:	Panes
25. Architectural style: Modern Movements	32. Structural system:	38. Acreage (rural): Visible from public road? <input type="checkbox"/>
26. Plan Shape:	33. Exterior wall cladding:	39. Changes: (describe in box 41 cont.) <input type="checkbox"/> Addition Date(s): <input type="checkbox"/> Altered Date(s): <input type="checkbox"/> Moved Date(s): <input type="checkbox"/> Other Date(s):
27. Number of Stories:	34. Foundation Material:	Endangered by:
28. No. of bays (1st floor)	35. Basement type:	40. No. outbuildings (describe in box 40 cont.):
29. Roof Type:	36. Front Porch Type:	41. Further description of building features and associated resources on continuation page. <input type="checkbox"/>

OTHER

42. Current Owner/address: ST LOUIS UNIVERSITY HIGH SCHOOL	43. Inventory form prepared by (name):	44. Survey date:
4970 OAKLAND AV	Additional Information/revisions by:	45. Date of revisions:
ST LOUIS MO 63110		Survey Category: <input type="checkbox"/> RLS <input type="checkbox"/> ILS <input type="checkbox"/> Significant Properties List

FOR SHPO USE:

Date entered in inventory:	Level of survey: <input type="checkbox"/> reconnaissance <input type="checkbox"/> intensive	Additional research? <input type="checkbox"/> yes <input type="checkbox"/> no
National Register Status: <input type="checkbox"/> listed <input type="checkbox"/> in listed district	Other:	
Name:		
<input type="checkbox"/> pending listing <input type="checkbox"/> not eligible <input type="checkbox"/> eligible(district) <input type="checkbox"/> eligible (individually) <input type="checkbox"/> not determined		



5126R WISE AV

SITE MAP/PLAN (include north arrow):

Insert photograph of primary structure on property:

Photo 1:

Photo 2:

Description:

Description:

Date:

CD No.:	
---------	--

Image No.	
-----------	--

Date:

CD No.:	
---------	--

Image No.

Photographer:

Main Photo:	Images2012\CompleteSurveyPhotos\Wise5126R.JPG
-------------	---



ARCHITECTURAL/HISTORIC INVENTORY FORM

5126R WISE AV

21.(cont.) History:and significance. Expand box as necessary or add continuation pages.

22. (cont.) Sources of information. Expand box as necessary or add continuation pages.

40. (cont.) Description of environment and outbuilding. Expand box as necessary or add continuation pages.

41. (cont.) Description of primary resource. Expand box as necessary, or add continuation pages.

Plain, concrete box garage w/ man and vehicular door.





ARCHITECTURAL/HISTORIC INVENTORY FORM

1. Survey no. SLC-AS-047		2. Survey name: Thematic Survey of Midcentury Modern Movement Nonresidential Architecture in St. Louis	
3. County: St. Louis [Independent City]		4. Address: 5130 WISE AV	
Alternate address if applicable			
5. City/State: St. Louis [Independent City], M		6. UTM: LAT LONG:	7. Township/Range/Section: T: R: S: N/A
8. Historic Name (if known):		9. Present/other name (if known):	
10. Ownership:	11a. Historic Use (if known):	11b. Current Use:	

HISTORICAL DATA

12. Construction date: Major addition/alteration date:	1965	15. Architect:	18. Previously surveyed? <input type="checkbox"/> Cite survey name in box 22 cont. (page 3)
13. Significant date/period:		16. Builder/contractor:	19. On National Register? Cite nomination name in box 22 cont. (page 3)
14. Area(s) of significance:		17. Original or significant owner:	20. National Register eligible?
21. History and significance on continuation page. <input type="checkbox"/>		22. Sources of information on continuation page. <input type="checkbox"/>	Historic District Potential? <input type="checkbox"/> Name of Potential District?

ARCHITECTURAL INFORMATION

23. Category of Property:	30. Roof Material:	37. Windows: Type:
24. Vernacular or property type: Industrial/Warehouse	31. Chimney placement:	Panes
25. Architectural style: Modern Movements	32. Structural system:	38. Acreage (rural): Visible from public road? <input type="checkbox"/>
26. Plan Shape:	33. Exterior wall cladding:	39. Changes: (describe in box 41 cont.) <input type="checkbox"/> Addition Date(s): <input type="checkbox"/> Altered Date(s): <input type="checkbox"/> Moved Date(s): <input type="checkbox"/> Other Date(s):
27. Number of Stories:	34. Foundation Material:	Endangered by:
28. No. of bays (1st floor)	35. Basement type:	40. No. outbuildings (describe in box 40 cont.):
29. Roof Type:	36. Front Porch Type:	41. Further description of building features and associated resources on continuation page. <input type="checkbox"/>

OTHER

42. Current Owner/address: ST LOUIS UNIVERSITY HIGH SCHOOL	43. Inventory form prepared by (name):	44. Survey date:
4970 OAKLAND AVE	Additional Information/revisions by:	45. Date of revisions:
ST LOUIS MO 63110		Survey Category: <input type="checkbox"/> RLS <input type="checkbox"/> ILS <input type="checkbox"/> Significant Properties List

FOR SHPO USE:

Date entered in inventory:	Level of survey: <input type="checkbox"/> reconnaissance <input type="checkbox"/> intensive	Additional research? <input type="checkbox"/> yes <input type="checkbox"/> no
National Register Status: <input type="checkbox"/> listed <input type="checkbox"/> in listed district	Other:	
Name:		
<input type="checkbox"/> pending listing <input type="checkbox"/> not eligible <input type="checkbox"/> eligible(district) <input type="checkbox"/> eligible (individually) <input type="checkbox"/> not determined		



ARCHITECTURAL/HISTORIC INVENTORY FORM

5130 WISE AV

LOCATION MAP (include north arrow):

SITE MAP/PLAN (include north arrow):

Insert photograph of primary structure on property:

Photo 1:

Photo 2:

Description:

Description:

Date:

CD No.:

Image No.

Date:

CD No.:

Image No.

Photographer:

Main Photo: Images2012\CompleteSurveyPhotos\Wise5730.jpg



ARCHITECTURAL/HISTORIC INVENTORY FORM

5130 WISE AV

21.(cont.) History:and significance. Expand box as necessary or add continuation pages.

22. (cont.) Sources of information. Expand box as necessary or add continuation pages.

40. (cont.) Description of environment and outbuilding. Expand box as necessary or add continuation pages.

41. (cont.) Description of primary resource. Expand box as necessary, or add continuation pages.

Metal-paneled office and warehouse w/ loading docks. Projecting metal canopy over loading docks.



BAY INSULATION OF MISSOURI

A DIVISION OF BAY INDUSTRIES, INC.
5130 WISE AVE. ST. LOUIS, MO

TALLER
General Contractors Construction



ARCHITECTURAL/HISTORIC INVENTORY FORM

1. Survey no. SLC-AS-047	2. Survey name: Thematic Survey of Midcentury Modern Movement Nonresidential Architecture in St. Louis		
3. County: St. Louis [Independent City]	4. Address: 5710 WISE AV		
Alternate address if applicable			
5. City/State: St. Louis [Independent City], M	6. UTM:	or: LAT	7. Township/Range/Section: T: R: S: N/A
8. Historic Name (if known):		9. Present/other name (if known):	
10. Ownership:		11a. Historic Use (if known):	11b. Current Use:

HISTORICAL DATA

12. Construction date: Major addition/alteration date:	1962	15. Architect:	18. Previously surveyed? <input type="checkbox"/> Cite survey name in box 22 cont. (page 3)
13. Significant date/period:		16. Builder/contractor:	19. On National Register? Cite nomination name in box 22 cont. (page 3)
14. Area(s) of significance:		17. Original or significant owner:	20. National Register eligible?
21. History and significance on continuation page. <input type="checkbox"/>		22. Sources of information on continuation page. <input type="checkbox"/>	Historic District Potential? <input type="checkbox"/> Name of Potential District?

ARCHITECTURAL INFORMATION

23. Category of Property:	30. Roof Material:	37. Windows: Type:
24. Vernacular or property type: Office in Front of Other Use	31. Chimney placement:	Panes
25. Architectural style: Modern Movements	32. Structural system:	38. Acreage (rural): Visible from public road? <input type="checkbox"/>
26. Plan Shape:	33. Exterior wall cladding:	39. Changes: (describe in box 41 cont.) <input type="checkbox"/> Addition Date(s) <input type="checkbox"/> Altered Date(s) <input type="checkbox"/> Moved Date(s) <input type="checkbox"/> Other Date(s)
27. Number of Stories:	34. Foundation Material:	Endangered by:
28. No. of bays (1st floor)	35. Basement type:	40. No. outbuildings (describe in box 40 cont.):
29. Roof Type:	36. Front Porch Type:	41. Further description of building features and associated resources on continuation page. <input type="checkbox"/>

OTHER

42. Current Owner/address: B & K PREMIER PROPERTIES INC	43. Inventory form prepared by (name):	44. Survey date:
5710 WISE AVE ST LOUIS MO 63110	Additional Information/revisions by:	45. Date of revisions:
FOR SHPO USE:		Survey Category: <input type="checkbox"/> RLS <input type="checkbox"/> ILS <input type="checkbox"/> Significant Properties List

Date entered in inventory:	Level of survey: <input type="checkbox"/> reconnaissance <input type="checkbox"/> intensive	Additional research? <input type="checkbox"/> yes <input type="checkbox"/> no
National Register Status: <input type="checkbox"/> listed <input type="checkbox"/> in listed district	Other:	
Name:		
<input type="checkbox"/> pending listing <input type="checkbox"/> not eligible <input type="checkbox"/> eligible(district) <input type="checkbox"/> eligible (individually) <input type="checkbox"/> not determined		



ARCHITECTURAL/HISTORIC INVENTORY FORM

5710 WISE AV

LOCATION MAP (include north arrow):

SITE MAP/PLAN (include north arrow):

Insert photograph of primary structure on property:

Photo 1:

Photo 2:

Description:

Description:

Date:

CD No.:

Image No.

Date:

CD No.:

Image No.

Photographer:

Main Photo: Images2012\CompleteSurveyPhotos\Wise5710.jpg



ARCHITECTURAL/HISTORIC INVENTORY FORM

5710 WISE AV

21.(cont.) History:and significance. Expand box as necessary or add continuation pages.

22. (cont.) Sources of information. Expand box as necessary or add continuation pages.

40. (cont.) Description of environment and outbuilding. Expand box as necessary or add continuation pages.

41. (cont.) Description of primary resource. Expand box as necessary, or add continuation pages.

One-story gable front metal building with brick at foundation level of office section, industrial at rear. Two-story side addition at rear.



PREMIER
DEMOLITION



ARCHITECTURAL/HISTORIC INVENTORY FORM

1. Survey no. SLC-AS-047	2. Survey name: Thematic Survey of Modern Movement Architecture in St. Louis		
3. County: St. Louis [Independent City]	4. Address: 5700-5728 WOODLAND AV		
Alternate address if applicable			
5. City/State: St. Louis [Independent City], M	6. UTM:	or: LAT	7. Township/Range/Section: T: R: S: N/A
8. Historic Name (if known):		9. Present/other name (if known):	
10. Ownership:	11a. Historic Use (if known):	11b. Current Use:	

HISTORICAL DATA

12. Construction date: Major addition/alteration date:	1955	15. Architect:	18. Previously surveyed? <input type="checkbox"/> Cite survey name in box 22 cont. (page 3)
13. Significant date/period:		16. Builder/contractor:	
14. Area(s) of significance:		17. Original or significant owner:	19. On National Register? Cite nomination name in box 22 cont. (page 3)
			20. National Register eligible?
21. History and significance on continuation page. <input type="checkbox"/>		22. Sources of information on continuation page. <input type="checkbox"/>	Historic District Potential? <input type="checkbox"/> Name of Potential District?

ARCHITECTURAL INFORMATION

23. Category of Property:	30. Roof Material:	37. Windows: Type:
24. Vernacular or property type: Church	31. Chimney placement:	Panes
25. Architectural style: Modern Movements	32. Structural system:	38. Acreage (rural): Visible from public road? <input type="checkbox"/>
26. Plan Shape:	33. Exterior wall cladding:	39. Changes: (describe in box 41 cont.) <input type="checkbox"/> Addition Date(s) <input type="checkbox"/> Altered Date(s) <input type="checkbox"/> Moved Date(s) <input type="checkbox"/> Other Date(s)
27. Number of Stories:	34. Foundation Material:	Endangered by:
28. No. of bays (1st floor)	35. Basement type:	40. No. outbuildings (describe in box 40 cont.):
29. Roof Type:	36. Front Porch Type:	41. Further description of building features and associated resources on continuation page. <input type="checkbox"/>

OTHER

42. Current Owner/address: OAK GROVE M B CHURCH	43. Inventory form prepared by (name):	44. Survey date:
5700 WOODLAND AVE ST LOUIS MO 63120	Additional Information/revisions by:	45. Date of revisions:
FOR SHPO USE:		Survey Category: <input type="checkbox"/> RLS <input type="checkbox"/> ILS <input type="checkbox"/> Significant Properties List

Date entered in inventory:	Level of survey: <input type="checkbox"/> reconnaissance <input type="checkbox"/> intensive	Additional research? <input type="checkbox"/> yes <input type="checkbox"/> no
National Register Status: <input type="checkbox"/> listed <input type="checkbox"/> in listed district	Other:	
Name:		
<input type="checkbox"/> pending listing <input type="checkbox"/> not eligible <input type="checkbox"/> eligible(district) <input type="checkbox"/> eligible (individually) <input type="checkbox"/> not determined		



ARCHITECTURAL/HISTORIC INVENTORY FORM

5700-5728 WOODLAND AV

LOCATION MAP (include north arrow):

SITE MAP/PLAN (include north arrow):

Insert photograph of primary structure on property:

Photo 1:

Photo 2:

Description:

Description:

Date:

CD No.:

Image No.

Date:

CD No.:

Image No.

Photographer:

Main Photo: Images2012\CompleteSurveyPhotos\Woodland5700.jpg



ARCHITECTURAL/HISTORIC INVENTORY FORM

5700-5728 WOODLAND AV

21.(cont.) History:and significance. Expand box as necessary or add continuation pages.

22. (cont.) Sources of information. Expand box as necessary or add continuation pages.

40. (cont.) Description of environment and outbuilding. Expand box as necessary or add continuation pages.

41. (cont.) Description of primary resource. Expand box as necessary, or add continuation pages.

Originally St. Adalbert Roman Catholic Church. Gable front brick church with stained glass at center. Front entry has triangular projecting canopy. Non-modern, two-story residential? Church building also on parcel. Immaculate Heart of Mary Catholic Church and School. Stiritz: St. Louis Historic Churches and Synagogues also has date of 1955.



OAK GROVE
B.C.
CHURCH
"OAK GROVE, B.C. - 1000 BROADWAY, SUITE 100"
ALL ARE WELCOME TO JOIN US IN WORSHIP - 10:00 AM
1000 BROADWAY, SUITE 100



OAK GROVE
M.E.
CHURCH
Rev. J. L. BROWN
1010 N. 10th St.
Raleigh, N.C. 27601

No Parking







ARCHITECTURAL/HISTORIC INVENTORY FORM

1. Survey no. SLC-AS-047	2. Survey name: Thematic Survey of Modern Movement Architecture in St. Louis		
3. County: St. Louis [Independent City]	4. Address: 5401-3 WREN AV		
Alternate address if applicable			
5. City/State: St. Louis [Independent City], M	6. UTM:	or: LAT	7. Township/Range/Section: T: R: S: N/A
8. Historic Name (if known):		9. Present/other name (if known):	
10. Ownership:	11a. Historic Use (if known):	11b. Current Use:	

HISTORICAL DATA

12. Construction date: Major addition/alteration date:	1948	15. Architect:	18. Previously surveyed? <input type="checkbox"/> Cite survey name in box 22 cont. (page 3)
13. Significant date/period:		16. Builder/contractor:	19. On National Register? Cite nomination name in box 22 cont. (page 3)
14. Area(s) of significance:		17. Original or significant owner:	20. National Register eligible?
21. History and significance on continuation page. <input type="checkbox"/>		22. Sources of information on continuation page. <input type="checkbox"/>	Historic District Potential? <input type="checkbox"/> Name of Potential District?

ARCHITECTURAL INFORMATION

23. Category of Property:	30. Roof Material:	37. Windows: Type:
24. Vernacular or property type: School	31. Chimney placement:	Panes
25. Architectural style: Modern Movements	32. Structural system:	38. Acreage (rural): Visible from public road? <input type="checkbox"/>
26. Plan Shape:	33. Exterior wall cladding:	39. Changes: (describe in box 41 cont.) <input type="checkbox"/> Addition Date(s) <input type="checkbox"/> Altered Date(s) <input type="checkbox"/> Moved Date(s) <input type="checkbox"/> Other Date(s)
27. Number of Stories:	34. Foundation Material:	Endangered by:
28. No. of bays (1st floor)	35. Basement type:	40. No. outbuildings (describe in box 40 cont.):
29. Roof Type:	36. Front Porch Type:	41. Further description of building features and associated resources on continuation page. <input type="checkbox"/>

OTHER

42. Current Owner/address: ST MATTHEW'S LUTHERAN CHURCH	43. Inventory form prepared by (name):	44. Survey date:
5401 WREN AVE	Additional Information/revisions by:	45. Date of revisions:
ST LOUIS MO 63120		Survey Category: <input type="checkbox"/> RLS <input type="checkbox"/> ILS <input type="checkbox"/> Significant Properties List

FOR SHPO USE:

Date entered in inventory:	Level of survey: <input type="checkbox"/> reconnaissance <input type="checkbox"/> intensive	Additional research? <input type="checkbox"/> yes <input type="checkbox"/> no
National Register Status: <input type="checkbox"/> listed <input type="checkbox"/> in listed district	Other:	
Name:		
<input type="checkbox"/> pending listing <input type="checkbox"/> not eligible <input type="checkbox"/> eligible(district) <input type="checkbox"/> eligible (individually) <input type="checkbox"/> not determined		



ARCHITECTURAL/HISTORIC INVENTORY FORM

5401-3 WREN AV

LOCATION MAP (include north arrow):

SITE MAP/PLAN (include north arrow):

Insert photograph of primary structure on property:

Photo 1:

Photo 2:

Description:

Description:

Date:

CD No.:

Image No.

Date:

CD No.:

Image No.

Photographer:

Main Photo: Images2012\CompleteSurveyPhotos\Wren5401.JPG



ARCHITECTURAL/HISTORIC INVENTORY FORM

5401-3 WREN AV

21.(cont.) History:and significance. Expand box as necessary or add continuation pages.

22. (cont.) Sources of information. Expand box as necessary or add continuation pages.

40. (cont.) Description of environment and outbuilding. Expand box as necessary or add continuation pages.

41. (cont.) Description of primary resource. Expand box as necessary, or add continuation pages.

St. Mathew Lutheran School. 1983 addition at rear. School has multi-colored brick with cast concrete accents. Clay tile roof.



ST. MATTHEW
LUTHERAN CHURCH
1000 S. 10TH AVE.
MINNEAPOLIS, MN 55404
(612) 338-1234

THEKLA

WESLEY



ARCHITECTURAL/HISTORIC INVENTORY FORM

1. Survey no. SLC-AS-047	2. Survey name: Thematic Survey of Modern Movement Architecture in St. Louis		
3. County: St. Louis [Independent City]	4. Address: 5402 WREN AV		
Alternate address if applicable			
5. City/State: St. Louis [Independent City], M	6. UTM:	or: LAT	7. Township/Range/Section: T: R: S: N/A
8. Historic Name (if known):		9. Present/other name (if known):	
10. Ownership:	11a. Historic Use (if known):	11b. Current Use:	

HISTORICAL DATA

12. Construction date: Major addition/alteration date:	1948	15. Architect:	18. Previously surveyed? <input type="checkbox"/> Cite survey name in box 22 cont. (page 3)
13. Significant date/period:		16. Builder/contractor:	
14. Area(s) of significance:		17. Original or significant owner:	19. On National Register? Cite nomination name in box 22 cont. (page 3)
			20. National Register eligible?
21. History and significance on continuation page. <input type="checkbox"/>		22. Sources of information on continuation page. <input type="checkbox"/>	Historic District Potential? <input type="checkbox"/> Name of Potential District?

ARCHITECTURAL INFORMATION

23. Category of Property:	30. Roof Material:	37. Windows: Type:
24. Vernacular or property type: Church	31. Chimney placement:	Panes
25. Architectural style: Modern Movements	32. Structural system:	38. Acreage (rural): Visible from public road? <input type="checkbox"/>
26. Plan Shape:	33. Exterior wall cladding:	39. Changes: (describe in box 41 cont.) <input type="checkbox"/> Addition Date(s): <input type="checkbox"/> Altered Date(s): <input type="checkbox"/> Moved Date(s): <input type="checkbox"/> Other Date(s):
27. Number of Stories:	34. Foundation Material:	Endangered by:
28. No. of bays (1st floor)	35. Basement type:	40. No. outbuildings (describe in box 40 cont.):
29. Roof Type:	36. Front Porch Type:	41. Further description of building features and associated resources on continuation page. <input type="checkbox"/>

OTHER

42. Current Owner/address: ST MATHEWS LUTHERAN CHURCH	43. Inventory form prepared by (name):	44. Survey date:
		45. Date of revisions:
Additional Information/revisions by:		Survey Category: <input type="checkbox"/> RLS <input type="checkbox"/> ILS <input type="checkbox"/> Significant Properties List

FOR SHPO USE:

Date entered in inventory:	Level of survey: <input type="checkbox"/> reconnaissance <input type="checkbox"/> intensive	Additional research? <input type="checkbox"/> yes <input type="checkbox"/> no
National Register Status: <input type="checkbox"/> listed <input type="checkbox"/> in listed district	Other:	
Name:		
<input type="checkbox"/> pending listing <input type="checkbox"/> not eligible <input type="checkbox"/> eligible(district) <input type="checkbox"/> eligible (individually) <input type="checkbox"/> not determined		



ARCHITECTURAL/HISTORIC INVENTORY FORM

5402 WREN AV

LOCATION MAP (include north arrow):

SITE MAP/PLAN (include north arrow):

Insert photograph of primary structure on property:

Photo 1:

Photo 2:

Description:

Description:

Date:

CD No.:

Image No.

Date:

CD No.:

Image No.

Photographer:

Main Photo: Images2012\CompleteSurveyPhotos\Wren5402.JPG



ARCHITECTURAL/HISTORIC INVENTORY FORM

5402 WREN AV

21.(cont.) History:and significance. Expand box as necessary or add continuation pages.

22. (cont.) Sources of information. Expand box as necessary or add continuation pages.

40. (cont.) Description of environment and outbuilding. Expand box as necessary or add continuation pages.

41. (cont.) Description of primary resource. Expand box as necessary, or add continuation pages.

Multi-colored brick. Possible mcm addition on south side. Gothic Re-revival





ARCHITECTURAL/HISTORIC INVENTORY FORM

1. Survey no. SLC-AS-047	2. Survey name: Thematic Survey of Midcentury Modern Movement Nonresidential Architecture in St. Louis		
3. County: St. Louis [Independent City]	4. Address: 1901 WRIGHT ST		
Alternate address if applicable			
5. City/State: St. Louis [Independent City], M	6. UTM:	or: LAT	7. Township/Range/Section: T: R: S: N/A
8. Historic Name (if known):		9. Present/other name (if known):	
10. Ownership:		11a. Historic Use (if known):	11b. Current Use:

HISTORICAL DATA

12. Construction date: Major addition/alteration date:	1953	15. Architect:	18. Previously surveyed? <input type="checkbox"/> Cite survey name in box 22 cont. (page 3)
13. Significant date/period:		16. Builder/contractor:	19. On National Register? Cite nomination name in box 22 cont. (page 3)
14. Area(s) of significance:		17. Original or significant owner:	20. National Register eligible?
21. History and significance on continuation page. <input type="checkbox"/>		22. Sources of information on continuation page. <input type="checkbox"/>	Historic District Potential? <input type="checkbox"/> Name of Potential District?

ARCHITECTURAL INFORMATION

23. Category of Property:	30. Roof Material:	37. Windows: Type:
24. Vernacular or property type: 1-Story Commercial	31. Chimney placement:	Panes
25. Architectural style: Modern Movements	32. Structural system:	38. Acreage (rural): Visible from public road? <input type="checkbox"/>
26. Plan Shape:	33. Exterior wall cladding:	39. Changes: (describe in box 41 cont.) <input type="checkbox"/> Addition Date(s): <input type="checkbox"/> Altered Date(s): <input type="checkbox"/> Moved Date(s): <input type="checkbox"/> Other Date(s):
27. Number of Stories:	34. Foundation Material:	Endangered by:
28. No. of bays (1st floor)	35. Basement type:	40. No. outbuildings (describe in box 40 cont.):
29. Roof Type:	36. Front Porch Type:	41. Further description of building features and associated resources on continuation page. <input type="checkbox"/>

OTHER

42. Current Owner/address: HUANG, DU REN & WEI GUANG HUANG	43. Inventory form prepared by (name):	44. Survey date:
2901 N FLORISSANT ST LOUIS MO 63107	Additional Information/revisions by:	45. Date of revisions:
FOR SHPO USE:		Survey Category: <input type="checkbox"/> RLS <input type="checkbox"/> ILS <input type="checkbox"/> Significant Properties List

Date entered in inventory:	Level of survey: <input type="checkbox"/> reconnaissance <input type="checkbox"/> intensive	Additional research? <input type="checkbox"/> yes <input type="checkbox"/> no
National Register Status: <input type="checkbox"/> listed <input type="checkbox"/> in listed district	Other:	
Name:		
<input type="checkbox"/> pending listing <input type="checkbox"/> not eligible <input type="checkbox"/> eligible(district) <input type="checkbox"/> eligible (individually) <input type="checkbox"/> not determined		



ARCHITECTURAL/HISTORIC INVENTORY FORM

1901 WRIGHT ST

LOCATION MAP (include north arrow):

SITE MAP/PLAN (include north arrow):

Insert photograph of primary structure on property:

Photo 1:

Photo 2:

Description:

Description:

Date:

CD No.:

Image No.

Date:

CD No.:

Image No.

Photographer:

Main Photo: Images2012\CompleteSurveyPhotos\Wright1901.JPG



ARCHITECTURAL/HISTORIC INVENTORY FORM

1901 WRIGHT ST

21.(cont.) History:and significance. Expand box as necessary or add continuation pages.

22. (cont.) Sources of information. Expand box as necessary or add continuation pages.

40. (cont.) Description of environment and outbuilding. Expand box as necessary or add continuation pages.

41. (cont.) Description of primary resource. Expand box as necessary, or add continuation pages.

brick, flat, cantilevered roof on all sides. Brick painted blue.





ARCHITECTURAL/HISTORIC INVENTORY FORM

1. Survey no. SLC-AS-047	2. Survey name: Thematic Survey of Modern Movement Architecture in St. Louis		
3. County: St. Louis [Independent City]	4. Address: 3150 WYOMING ST		
Alternate address if applicable			
5. City/State: St. Louis [Independent City], M	6. UTM:	or: LAT	7. Township/Range/Section: T: R: S: N/A
8. Historic Name (if known):		9. Present/other name (if known):	
10. Ownership:		11a. Historic Use (if known):	11b. Current Use:

HISTORICAL DATA

12. Construction date: Major addition/alteration date:	1950	15. Architect:	18. Previously surveyed? <input type="checkbox"/> Cite survey name in box 22 cont. (page 3)
13. Significant date/period:		16. Builder/contractor:	19. On National Register? Cite nomination name in box 22 cont. (page 3)
14. Area(s) of significance:		17. Original or significant owner:	20. National Register eligible?
21. History and significance on continuation page. <input type="checkbox"/>		22. Sources of information on continuation page. <input type="checkbox"/>	Historic District Potential? <input type="checkbox"/> Name of Potential District?

ARCHITECTURAL INFORMATION

23. Category of Property:	30. Roof Material:	37. Windows: Type:
24. Vernacular or property type: 1-Story Commercial	31. Chimney placement:	Panes
25. Architectural style: Modern Movements	32. Structural system:	38. Acreage (rural): Visible from public road? <input type="checkbox"/>
26. Plan Shape:	33. Exterior wall cladding:	39. Changes: (describe in box 41 cont.) <input type="checkbox"/> Addition Date(s): <input type="checkbox"/> Altered Date(s): <input type="checkbox"/> Moved Date(s): <input type="checkbox"/> Other Date(s):
27. Number of Stories:	34. Foundation Material:	Endangered by:
28. No. of bays (1st floor)	35. Basement type:	40. No. outbuildings (describe in box 40 cont.):
29. Roof Type:	36. Front Porch Type:	41. Further description of building features and associated resources on continuation page. <input type="checkbox"/>

OTHER

42. Current Owner/address: LANOW PARTNERSHIP LLC	43. Inventory form prepared by (name):	44. Survey date:
6204 GRAVOIS ST LOUIS MO 63116	Additional Information/revisions by:	45. Date of revisions:
FOR SHPO USE:		Survey Category: <input type="checkbox"/> RLS <input type="checkbox"/> ILS <input type="checkbox"/> Significant Properties List

Date entered in inventory:	Level of survey: <input type="checkbox"/> reconnaissance <input type="checkbox"/> intensive	Additional research? <input type="checkbox"/> yes <input type="checkbox"/> no
National Register Status: <input type="checkbox"/> listed <input type="checkbox"/> in listed district	Other:	
Name:		
<input type="checkbox"/> pending listing <input type="checkbox"/> not eligible <input type="checkbox"/> eligible(district) <input type="checkbox"/> eligible (individually) <input type="checkbox"/> not determined		



ARCHITECTURAL/HISTORIC INVENTORY FORM

3150 WYOMING ST

21.(cont.) History:and significance. Expand box as necessary or add continuation pages.

22. (cont.) Sources of information. Expand box as necessary or add continuation pages.

40. (cont.) Description of environment and outbuilding. Expand box as necessary or add continuation pages.

41. (cont.) Description of primary resource. Expand box as necessary, or add continuation pages.

Concrete block construction. Current carwash/window tinting.





ARCHITECTURAL/HISTORIC INVENTORY FORM

1. Survey no. SLC-AS-047	2. Survey name: Thematic Survey of Midcentury Modern Movement Nonresidential Architecture in St. Louis		
3. County: St. Louis [Independent City]	4. Address: 215 YORK AV		
Alternate address if applicable			
5. City/State: St. Louis [Independent City], M	6. UTM:	or: LAT	7. Township/Range/Section: T: R: S: N/A
8. Historic Name (if known):		9. Present/other name (if known):	
10. Ownership:		11a. Historic Use (if known):	11b. Current Use:

HISTORICAL DATA

12. Construction date: Major addition/alteration date:	1959	15. Architect:	18. Previously surveyed? <input type="checkbox"/> Cite survey name in box 22 cont. (page 3)
13. Significant date/period:		16. Builder/contractor:	19. On National Register? Cite nomination name in box 22 cont. (page 3)
14. Area(s) of significance:		17. Original or significant owner:	20. National Register eligible?
21. History and significance on continuation page. <input type="checkbox"/>		22. Sources of information on continuation page. <input type="checkbox"/>	Historic District Potential? <input type="checkbox"/> Name of Potential District?

ARCHITECTURAL INFORMATION

23. Category of Property:	30. Roof Material:	37. Windows: Type:
24. Vernacular or property type: Industrial/Warehouse	31. Chimney placement:	Panes
25. Architectural style: Modern Movements	32. Structural system:	38. Acreage (rural): Visible from public road? <input type="checkbox"/>
26. Plan Shape:	33. Exterior wall cladding:	39. Changes: (describe in box 41 cont.) <input type="checkbox"/> Addition Date(s): <input type="checkbox"/> Altered Date(s): <input type="checkbox"/> Moved Date(s): <input type="checkbox"/> Other Date(s):
27. Number of Stories:	34. Foundation Material:	Endangered by:
28. No. of bays (1st floor)	35. Basement type:	40. No. outbuildings (describe in box 40 cont.):
29. Roof Type:	36. Front Porch Type:	41. Further description of building features and associated resources on continuation page. <input type="checkbox"/>

OTHER

42. Current Owner/address: 26 MARYLAND PLAZA LLC ACCOUNTING DEPT 50 MARYLAND PLZ STE 300 ST LOUIS MO 631081553	43. Inventory form prepared by (name): Additional Information/revisions by:	44. Survey date: 45. Date of revisions: Survey Category: <input type="checkbox"/> RLS <input type="checkbox"/> ILS <input type="checkbox"/> Significant Properties List
--	--	--

FOR SHPO USE:

Date entered in inventory:	Level of survey: <input type="checkbox"/> reconnaissance <input type="checkbox"/> intensive	Additional research? <input type="checkbox"/> yes <input type="checkbox"/> no
National Register Status: <input type="checkbox"/> listed <input type="checkbox"/> in listed district	Other:	
Name:		
<input type="checkbox"/> pending listing <input type="checkbox"/> not eligible <input type="checkbox"/> eligible(district) <input type="checkbox"/> eligible (individually) <input type="checkbox"/> not determined		



ARCHITECTURAL/HISTORIC INVENTORY FORM

215 YORK AV

LOCATION MAP (include north arrow):

SITE MAP/PLAN (include north arrow):

Insert photograph of primary structure on property:

Photo 1:

Photo 2:

Description:

Description:

Date:

CD No.:

Image No.

Date:

CD No.:

Image No.

Photographer:

Main Photo: Images2012\CompleteSurveyPhotos\York215.JPG



ARCHITECTURAL/HISTORIC INVENTORY FORM

215 YORK AV

21.(cont.) History:and significance. Expand box as necessary or add continuation pages.

22. (cont.) Sources of information. Expand box as necessary or add continuation pages.

40. (cont.) Description of environment and outbuilding. Expand box as necessary or add continuation pages.

41. (cont.) Description of primary resource. Expand box as necessary, or add continuation pages.

Geo identifies it a a warehouse



Y
H

THE
YORK HOUSE

SOMETIMES HOME IS THE DESTINATION

YORKHOUSESTL.COM • 314.361.YORK®