



**ARCHITECTURAL/HISTORIC INVENTORY FORM**

1. Survey no. SLC-AS-047		2. Survey name: Thematic Survey of Midcentury Modern Movement Nonresidential Architecture in St. Louis	
3. County: St. Louis [Independent City]		4. Address: 4970 KEMPER AV	
Alternate address if applicable			
5. City/State: St. Louis [Independent City], M		6. UTM: LAT	7. Township/Range/Section: T: R: S: N/A
8. Historic Name (if known):		9. Present/other name (if known):	
10. Ownership:	11a. Historic Use (if known):	11b. Current Use:	

**HISTORICAL DATA**

12. Construction date: Major addition/alteration date:	1952	15. Architect:	18. Previously surveyed? <input type="checkbox"/> Cite survey name in box 22 cont. (page 3)
13. Significant date/period:		16. Builder/contractor:	19. On National Register? Cite nomination name in box 22 cont. (page 3)
14. Area(s) of significance:		17. Original or significant owner:	20. National Register eligible?
21. History and significance on continuation page. <input type="checkbox"/>		22. Sources of information on continuation page. <input type="checkbox"/>	Historic District Potential? <input type="checkbox"/> Name of Potential District?

**ARCHITECTURAL INFORMATION**

23. Category of Property:	30. Roof Material:	37. Windows: Type:
24. Vernacular or property type: Office Building	31. Chimney placement:	Panes
25. Architectural style: Modern Movements	32. Structural system:	38. Acreage (rural): Visible from public road? <input type="checkbox"/>
26. Plan Shape:	33. Exterior wall cladding:	39. Changes: (describe in box 41 cont.) <input type="checkbox"/> Addition Date(s): <input type="checkbox"/> Altered Date(s): <input type="checkbox"/> Moved Date(s): <input type="checkbox"/> Other Date(s):
27. Number of Stories:	34. Foundation Material:	Endangered by:
28. No. of bays (1st floor)	35. Basement type:	40. No. outbuildings (describe in box 40 cont.):
29. Roof Type:	36. Front Porch Type:	41. Further description of building features and associated resources on continuation page. <input type="checkbox"/>

**OTHER**

42. Current Owner/address: HOY SHOE CO INC	43. Inventory form prepared by (name):	44. Survey date:
4970 KEMPER AVE	Additional Information/revisions by:	45. Date of revisions:
ST LOUIS MO 63139		Survey Category: <input type="checkbox"/> RLS <input type="checkbox"/> ILS <input type="checkbox"/> Significant Properties List

**FOR SHPO USE:**

Date entered in inventory:	Level of survey: <input type="checkbox"/> reconnaissance <input type="checkbox"/> intensive	Additional research? <input type="checkbox"/> yes <input type="checkbox"/> no
National Register Status: <input type="checkbox"/> listed <input type="checkbox"/> in listed district	Other:	
Name:		
<input type="checkbox"/> pending listing <input type="checkbox"/> not eligible <input type="checkbox"/> eligible(district) <input type="checkbox"/> eligible (individually) <input type="checkbox"/> not determined		



**ARCHITECTURAL/HISTORIC INVENTORY FORM**

4970 KEMPER AV

**LOCATION MAP (include north arrow):**

**SITE MAP/PLAN (include north arrow):**

**Insert photograph of primary structure on property:**

Photo 1:

Photo 2:

Description:

Description:

Date:

CD No.:

Image No.

Date:

CD No.:

Image No.

Photographer:

Main Photo: Images2012\CompleteSurveyPhotos\Kemper4970.JPG





**ARCHITECTURAL/HISTORIC INVENTORY FORM**

4970 KEMPER AV

21.(cont.) History:and significance. Expand box as necessary or add continuation pages.

22. (cont.) Sources of information. Expand box as necessary or add continuation pages.

40. (cont.) Description of environment and outbuilding. Expand box as necessary or add continuation pages.

41. (cont.) Description of primary resource. Expand box as necessary, or add continuation pages.

Entry has been enclosed with wood siding? Perma-stone watertable



HOY SHOE CO



**ARCHITECTURAL/HISTORIC INVENTORY FORM**

1. Survey no. SLC-AS-047		2. Survey name: Thematic Survey of Midcentury Modern Movement Nonresidential Architecture in St. Louis	
3. County: St. Louis [Independent City]		4. Address: 5000 KEMPER AV	
Alternate address if applicable			
5. City/State: St. Louis [Independent City], M		6. UTM: LAT LONG:	7. Township/Range/Section: T: R: S: N/A
8. Historic Name (if known):		9. Present/other name (if known):	
10. Ownership:	11a. Historic Use (if known):	11b. Current Use:	

**HISTORICAL DATA**

12. Construction date: Major addition/alteration date:	1948	15. Architect:	18. Previously surveyed? <input type="checkbox"/> Cite survey name in box 22 cont. (page 3)
13. Significant date/period:		16. Builder/contractor:	19. On National Register? Cite nomination name in box 22 cont. (page 3)
14. Area(s) of significance:		17. Original or significant owner:	20. National Register eligible?
21. History and significance on continuation page. <input type="checkbox"/>		22. Sources of information on continuation page. <input type="checkbox"/>	Historic District Potential? <input type="checkbox"/> Name of Potential District?

**ARCHITECTURAL INFORMATION**

23. Category of Property:	30. Roof Material:	37. Windows: Type:
24. Vernacular or property type: Office Building	31. Chimney placement:	Panes
25. Architectural style: Modern Movements	32. Structural system:	38. Acreage (rural): Visible from public road? <input type="checkbox"/>
26. Plan Shape:	33. Exterior wall cladding:	39. Changes: (describe in box 41 cont.) <input type="checkbox"/> Addition Date(s): <input type="checkbox"/> Altered Date(s): <input type="checkbox"/> Moved Date(s): <input type="checkbox"/> Other Date(s):
27. Number of Stories:	34. Foundation Material:	Endangered by:
28. No. of bays (1st floor)	35. Basement type:	40. No. outbuildings (describe in box 40 cont.):
29. Roof Type:	36. Front Porch Type:	41. Further description of building features and associated resources on continuation page. <input type="checkbox"/>

**OTHER**

42. Current Owner/address: RALLO C CONTRACTING CO	43. Inventory form prepared by (name):	44. Survey date:
5000 KEMPER ST LOUIS MO 63139	Additional Information/revisions by:	45. Date of revisions:
FOR SHPO USE:		Survey Category: <input type="checkbox"/> RLS <input type="checkbox"/> ILS <input type="checkbox"/> Significant Properties List

Date entered in inventory:	Level of survey: <input type="checkbox"/> reconnaissance <input type="checkbox"/> intensive	Additional research? <input type="checkbox"/> yes <input type="checkbox"/> no
National Register Status: <input type="checkbox"/> listed <input type="checkbox"/> in listed district	Other:	
Name:		
<input type="checkbox"/> pending listing <input type="checkbox"/> not eligible <input type="checkbox"/> eligible(district) <input type="checkbox"/> eligible (individually) <input type="checkbox"/> not determined		





**ARCHITECTURAL/HISTORIC INVENTORY FORM**

5000 KEMPER AV

21.(cont.) History:and significance. Expand box as necessary or add continuation pages.

22. (cont.) Sources of information. Expand box as necessary or add continuation pages.

40. (cont.) Description of environment and outbuilding. Expand box as necessary or add continuation pages.

41. (cont.) Description of primary resource. Expand box as necessary, or add continuation pages.

Front entry has been added onto with a 2 story glass atrium.





C. RALLO  
CONTRACTING



**ARCHITECTURAL/HISTORIC INVENTORY FORM**

1. Survey no. SLC-AS-047		2. Survey name: Thematic Survey of Midcentury Modern Movement Nonresidential Architecture in St. Louis	
3. County: St. Louis [Independent City]		4. Address: <b>5010 KEMPER AV</b>	
Alternate address if applicable			
5. City/State: St. Louis [Independent City], M		6. UTM: LAT LONG:	7. Township/Range/Section: T: R: S: N/A
8. Historic Name (if known):		9. Present/other name (if known):	
10. Ownership:	11a. Historic Use (if known):	11b. Current Use:	

**HISTORICAL DATA**

12. Construction date: Major addition/alteration date:	1956	15. Architect:	18. Previously surveyed? <input type="checkbox"/> Cite survey name in box 22 cont. (page 3)
13. Significant date/period:		16. Builder/contractor:	19. On National Register? Cite nomination name in box 22 cont. (page 3)
14. Area(s) of significance:		17. Original or significant owner:	20. National Register eligible?
21. History and significance on continuation page. <input type="checkbox"/>		22. Sources of information on continuation page. <input type="checkbox"/>	Historic District Potential? <input type="checkbox"/> Name of Potential District?

**ARCHITECTURAL INFORMATION**

23. Category of Property:	30. Roof Material:	37. Windows: Type:
24. Vernacular or property type: Office in Front of Other Use	31. Chimney placement:	Panes
25. Architectural style: Modern Movements	32. Structural system:	38. Acreage (rural): Visible from public road? <input type="checkbox"/>
26. Plan Shape:	33. Exterior wall cladding:	39. Changes: (describe in box 41 cont.) <input type="checkbox"/> Addition Date(s): <input type="checkbox"/> Altered Date(s): <input type="checkbox"/> Moved Date(s): <input type="checkbox"/> Other Date(s):
27. Number of Stories:	34. Foundation Material:	Endangered by:
28. No. of bays (1st floor)	35. Basement type:	40. No. outbuildings (describe in box 40 cont.):
29. Roof Type:	36. Front Porch Type:	41. Further description of building features and associated resources on continuation page. <input type="checkbox"/>

**OTHER**

42. Current Owner/address: MOJOCO LLC	43. Inventory form prepared by (name):	44. Survey date:
5010 KEMPER AV ST LOUIS MO 63139	Additional Information/revisions by:	45. Date of revisions:
Survey Category: <input type="checkbox"/> RLS <input type="checkbox"/> ILS <input type="checkbox"/> Significant Properties List		

**FOR SHPO USE:**

Date entered in inventory:	Level of survey: <input type="checkbox"/> reconnaissance <input type="checkbox"/> intensive	Additional research? <input type="checkbox"/> yes <input type="checkbox"/> no
National Register Status: <input type="checkbox"/> listed <input type="checkbox"/> in listed district	Other:	
Name:		
<input type="checkbox"/> pending listing <input type="checkbox"/> not eligible <input type="checkbox"/> eligible(district) <input type="checkbox"/> eligible (individually) <input type="checkbox"/> not determined		



**ARCHITECTURAL/HISTORIC INVENTORY FORM**

5010 KEMPER AV

**LOCATION MAP (include north arrow):**

**SITE MAP/PLAN (include north arrow):**

**Insert photograph of primary structure on property:**

Photo 1:

Photo 2:

Description:

Description:

Date:

CD No.:

Image No.

Date:

CD No.:

Image No.

Photographer:

Main Photo: Images2012\CompleteSurveyPhotos\Kemper5010.JPG





**ARCHITECTURAL/HISTORIC INVENTORY FORM**

5010 KEMPER AV

21.(cont.) History:and significance. Expand box as necessary or add continuation pages.

22. (cont.) Sources of information. Expand box as necessary or add continuation pages.

40. (cont.) Description of environment and outbuilding. Expand box as necessary or add continuation pages.

41. (cont.) Description of primary resource. Expand box as necessary, or add continuation pages.

1-story, permastone watertable



Unique  
books inc.

KEMPER



**ARCHITECTURAL/HISTORIC INVENTORY FORM**

1. Survey no. SLC-AS-047		2. Survey name: Thematic Survey of Midcentury Modern Movement Nonresidential Architecture in St. Louis	
3. County: St. Louis [Independent City]		4. Address: 5038 KEMPER AV	
Alternate address if applicable			
5. City/State: St. Louis [Independent City], M		6. UTM: LAT	7. Township/Range/Section: T: R: S: N/A
8. Historic Name (if known):		9. Present/other name (if known):	
10. Ownership:	11a. Historic Use (if known):	11b. Current Use:	

**HISTORICAL DATA**

12. Construction date: Major addition/alteration date:	1952	15. Architect:	18. Previously surveyed? <input type="checkbox"/> Cite survey name in box 22 cont. (page 3)
13. Significant date/period:		16. Builder/contractor:	19. On National Register? Cite nomination name in box 22 cont. (page 3)
14. Area(s) of significance:		17. Original or significant owner:	20. National Register eligible?
21. History and significance on continuation page. <input type="checkbox"/>		22. Sources of information on continuation page. <input type="checkbox"/>	Historic District Potential? <input type="checkbox"/> Name of Potential District?

**ARCHITECTURAL INFORMATION**

23. Category of Property:	30. Roof Material:	37. Windows: Type:
24. Vernacular or property type: Industrial/Warehouse	31. Chimney placement:	Panes
25. Architectural style: Modern Movements	32. Structural system:	38. Acreage (rural): Visible from public road? <input type="checkbox"/>
26. Plan Shape:	33. Exterior wall cladding:	39. Changes: (describe in box 41 cont.) <input type="checkbox"/> Addition Date(s): <input type="checkbox"/> Altered Date(s): <input type="checkbox"/> Moved Date(s): <input type="checkbox"/> Other Date(s):
27. Number of Stories:	34. Foundation Material:	Endangered by:
28. No. of bays (1st floor)	35. Basement type:	40. No. outbuildings (describe in box 40 cont.):
29. Roof Type:	36. Front Porch Type:	41. Further description of building features and associated resources on continuation page. <input type="checkbox"/>

**OTHER**

42. Current Owner/address: KEMPER AVE ASSOCIATES C/O DAVID SHERMAN CORPORATION 5050 KEMPER ST LOUIS MO 63139	43. Inventory form prepared by (name): Additional Information/revisions by:	44. Survey date: 45. Date of revisions: Survey Category: <input type="checkbox"/> RLS <input type="checkbox"/> ILS <input type="checkbox"/> Significant Properties List
--	--	--

**FOR SHPO USE:**

Date entered in inventory:	Level of survey: <input type="checkbox"/> reconnaissance <input type="checkbox"/> intensive	Additional research? <input type="checkbox"/> yes <input type="checkbox"/> no
National Register Status: <input type="checkbox"/> listed <input type="checkbox"/> in listed district	Other:	
Name:		
<input type="checkbox"/> pending listing <input type="checkbox"/> not eligible <input type="checkbox"/> eligible(district) <input type="checkbox"/> eligible (individually) <input type="checkbox"/> not determined		



**ARCHITECTURAL/HISTORIC INVENTORY FORM**

5038 KEMPER AV

**LOCATION MAP (include north arrow):**

**SITE MAP/PLAN (include north arrow):**

**Insert photograph of primary structure on property:**

Photo 1:

Photo 2:

Description:

Description:

Date:

CD No.:

Image No.

Date:

CD No.:

Image No.

Photographer:

Main Photo: Images2012\CompleteSurveyPhotos\Kemper5038.JPG



**ARCHITECTURAL/HISTORIC INVENTORY FORM**

5038 KEMPER AV

21.(cont.) History:and significance. Expand box as necessary or add continuation pages.

22. (cont.) Sources of information. Expand box as necessary or add continuation pages.

40. (cont.) Description of environment and outbuilding. Expand box as necessary or add continuation pages.

41. (cont.) Description of primary resource. Expand box as necessary, or add continuation pages.

Brick office fronts street. Warehouse below grade attached at rear.







**ARCHITECTURAL/HISTORIC INVENTORY FORM**

1. Survey no. SLC-AS-047		2. Survey name: Thematic Survey of Midcentury Modern Movement Nonresidential Architecture in St. Louis	
3. County: St. Louis [Independent City]		4. Address: 5050 KEMPER AV	
Alternate address if applicable			
5. City/State: St. Louis [Independent City], M		6. UTM: LAT	7. Township/Range/Section: T: R: S: N/A
8. Historic Name (if known):		9. Present/other name (if known):	
10. Ownership:	11a. Historic Use (if known):	11b. Current Use:	

**HISTORICAL DATA**

12. Construction date: Major addition/alteration date:	1957	15. Architect:	18. Previously surveyed? <input type="checkbox"/> Cite survey name in box 22 cont. (page 3)
13. Significant date/period:		16. Builder/contractor:	19. On National Register? Cite nomination name in box 22 cont. (page 3)
14. Area(s) of significance:		17. Original or significant owner:	20. National Register eligible?
21. History and significance on continuation page. <input type="checkbox"/>		22. Sources of information on continuation page. <input type="checkbox"/>	Historic District Potential? <input type="checkbox"/> Name of Potential District?

**ARCHITECTURAL INFORMATION**

23. Category of Property:	30. Roof Material:	37. Windows: Type:
24. Vernacular or property type: Industrial/Warehouse	31. Chimney placement:	Panes
25. Architectural style: Modern Movements	32. Structural system:	38. Acreage (rural): Visible from public road? <input type="checkbox"/>
26. Plan Shape:	33. Exterior wall cladding:	39. Changes: (describe in box 41 cont.) <input type="checkbox"/> Addition Date(s): <input type="checkbox"/> Altered Date(s): <input type="checkbox"/> Moved Date(s): <input type="checkbox"/> Other Date(s):
27. Number of Stories:	34. Foundation Material:	Endangered by:
28. No. of bays (1st floor)	35. Basement type:	40. No. outbuildings (describe in box 40 cont.):
29. Roof Type:	36. Front Porch Type:	41. Further description of building features and associated resources on continuation page. <input type="checkbox"/>

**OTHER**

42. Current Owner/address: KEMPER-THEMIS PARTNERS	43. Inventory form prepared by (name):	44. Survey date:
5050 KEMPER AV ST LOUIS MO 63139	Additional Information/revisions by:	45. Date of revisions:
FOR SHPO USE:		Survey Category: <input type="checkbox"/> RLS <input type="checkbox"/> ILS <input type="checkbox"/> Significant Properties List

Date entered in inventory:	Level of survey: <input type="checkbox"/> reconnaissance <input type="checkbox"/> intensive	Additional research? <input type="checkbox"/> yes <input type="checkbox"/> no
National Register Status: <input type="checkbox"/> listed <input type="checkbox"/> in listed district	Other:	
Name:		
<input type="checkbox"/> pending listing <input type="checkbox"/> not eligible <input type="checkbox"/> eligible(district) <input type="checkbox"/> eligible (individually) <input type="checkbox"/> not determined		



**ARCHITECTURAL/HISTORIC INVENTORY FORM**

5050 KEMPER AV

**LOCATION MAP (include north arrow):**

**SITE MAP/PLAN (include north arrow):**

**Insert photograph of primary structure on property:**

Photo 1:

Photo 2:

Description:

Description:

Date:

CD No.:

Image No.

Date:

CD No.:

Image No.

Photographer:

Main Photo: Images2012\CompleteSurveyPhotos\Kemper5050.JPG





**ARCHITECTURAL/HISTORIC INVENTORY FORM**

5050 KEMPER AV

21.(cont.) History:and significance. Expand box as necessary or add continuation pages.

22. (cont.) Sources of information. Expand box as necessary or add continuation pages.

40. (cont.) Description of environment and outbuilding. Expand box as necessary or add continuation pages.

41. (cont.) Description of primary resource. Expand box as necessary, or add continuation pages.

no access.





**ARCHITECTURAL/HISTORIC INVENTORY FORM**

1. Survey no. SLC-AS-047	2. Survey name: Thematic Survey of Midcentury Modern Movement Nonresidential Architecture in St. Louis		
3. County: St. Louis [Independent City]	4. Address: 4145 KENNERLY AV		
Alternate address if applicable			
5. City/State: St. Louis [Independent City], M	6. UTM:	or: LAT	7. Township/Range/Section: T: R: S: N/A
8. Historic Name (if known):		9. Present/other name (if known):	
10. Ownership:	11a. Historic Use (if known):	11b. Current Use:	

**HISTORICAL DATA**

12. Construction date: Major addition/alteration date:	1950	15. Architect:	18. Previously surveyed? <input type="checkbox"/> Cite survey name in box 22 cont. (page 3)
13. Significant date/period:		16. Builder/contractor:	19. On National Register? Cite nomination name in box 22 cont. (page 3)
14. Area(s) of significance:		17. Original or significant owner:	20. National Register eligible?
21. History and significance on continuation page. <input type="checkbox"/>		22. Sources of information on continuation page. <input type="checkbox"/>	Historic District Potential? <input type="checkbox"/> Name of Potential District?

**ARCHITECTURAL INFORMATION**

23. Category of Property:	30. Roof Material:	37. Windows: Type:
24. Vernacular or property type: School	31. Chimney placement:	Panes
25. Architectural style: Modern Movements	32. Structural system:	38. Acreage (rural): Visible from public road? <input type="checkbox"/>
26. Plan Shape:	33. Exterior wall cladding:	39. Changes: (describe in box 41 cont.) <input type="checkbox"/> Addition Date(s): <input type="checkbox"/> Altered Date(s): <input type="checkbox"/> Moved Date(s): <input type="checkbox"/> Other Date(s):
27. Number of Stories:	34. Foundation Material:	Endangered by:
28. No. of bays (1st floor)	35. Basement type:	40. No. outbuildings (describe in box 40 cont.):
29. Roof Type:	36. Front Porch Type:	41. Further description of building features and associated resources on continuation page. <input type="checkbox"/>

**OTHER**

42. Current Owner/address: ST LOUIS CITY CATHOLIC CHURCH REAL ESTATE CORP TRS 20 ARCHBISHOP MAY DR ST LOUIS MO 63119	43. Inventory form prepared by (name): Additional Information/revisions by:	44. Survey date: 45. Date of revisions: Survey Category: <input type="checkbox"/> RLS <input type="checkbox"/> ILS <input type="checkbox"/> Significant Properties List
---	--	--

**FOR SHPO USE:**

Date entered in inventory:	Level of survey: <input type="checkbox"/> reconnaissance <input type="checkbox"/> intensive	Additional research? <input type="checkbox"/> yes <input type="checkbox"/> no
National Register Status: <input type="checkbox"/> listed <input type="checkbox"/> in listed district	Other:	
Name:		
<input type="checkbox"/> pending listing <input type="checkbox"/> not eligible <input type="checkbox"/> eligible(district) <input type="checkbox"/> eligible (individually) <input type="checkbox"/> not determined		





**ARCHITECTURAL/HISTORIC INVENTORY FORM**

4145 KENNERLY AV

**LOCATION MAP (include north arrow):**

**SITE MAP/PLAN (include north arrow):**

**Insert photograph of primary structure on property:**

Photo 1:

Photo 2:

Description:

Description:

Date:

CD No.:

Image No.

Date:

CD No.:

Image No.

Photographer:

Main Photo: Images2012\CompleteSurveyPhotos\Kennerly4145.JPG



**ARCHITECTURAL/HISTORIC INVENTORY FORM**

4145 KENNERLY AV

21.(cont.) History:and significance. Expand box as necessary or add continuation pages.

22. (cont.) Sources of information. Expand box as necessary or add continuation pages.

40. (cont.) Description of environment and outbuilding. Expand box as necessary or add continuation pages.

41. (cont.) Description of primary resource. Expand box as necessary, or add continuation pages.

appears to have been heavily remodeled. New entryway.



DE LA SALLE  
MIDDLE SCHOOL  
at St. Matthew's

ANBY AND CLYTON



ARCHITECTURAL/HISTORIC INVENTORY FORM

1. Survey no. SLC-AS-047	2. Survey name: Thematic Survey of Midcentury Modern Movement Nonresidential Architecture in St. Louis		
3. County: St. Louis [Independent City]	4. Address: 4206 W KENNERLY AV		
Alternate address if applicable			
5. City/State: St. Louis [Independent City], M	6. UTM:	or: LAT	7. Township/Range/Section: T: R: S: N/A
8. Historic Name (if known):		9. Present/other name (if known):	
10. Ownership:	11a. Historic Use (if known):	11b. Current Use:	

HISTORICAL DATA

12. Construction date: Major addition/alteration date:	1965	15. Architect:	18. Previously surveyed? <input type="checkbox"/> Cite survey name in box 22 cont. (page 3)
13. Significant date/period:		16. Builder/contractor:	19. On National Register? Cite nomination name in box 22 cont. (page 3)
14. Area(s) of significance:		17. Original or significant owner:	20. National Register eligible?
21. History and significance on continuation page. <input type="checkbox"/>		22. Sources of information on continuation page. <input type="checkbox"/>	Historic District Potential? <input type="checkbox"/> Name of Potential District?

ARCHITECTURAL INFORMATION

23. Category of Property:	30. Roof Material:	37. Windows: Type:
24. Vernacular or property type: Institutional/Organization	31. Chimney placement:	Panes
25. Architectural style: Modern Movements	32. Structural system:	38. Acreage (rural): Visible from public road? <input type="checkbox"/>
26. Plan Shape:	33. Exterior wall cladding:	39. Changes: (describe in box 41 cont.) <input type="checkbox"/> Addition Date(s) <input type="checkbox"/> Altered Date(s) <input type="checkbox"/> Moved Date(s) <input type="checkbox"/> Other Date(s)
27. Number of Stories:	34. Foundation Material:	Endangered by:
28. No. of bays (1st floor)	35. Basement type:	40. No. outbuildings (describe in box 40 cont.):
29. Roof Type:	36. Front Porch Type:	41. Further description of building features and associated resources on continuation page. <input type="checkbox"/>

OTHER

42. Current Owner/address: CITY OF ST LOUIS TANDY PARK	43. Inventory form prepared by (name):	44. Survey date:
		45. Date of revisions:
Additional Information/revisions by:		Survey Category: <input type="checkbox"/> RLS <input type="checkbox"/> ILS <input type="checkbox"/> Significant Properties List

FOR SHPO USE:

Date entered in inventory:	Level of survey: <input type="checkbox"/> reconnaissance <input type="checkbox"/> intensive	Additional research? <input type="checkbox"/> yes <input type="checkbox"/> no
National Register Status: <input type="checkbox"/> listed <input type="checkbox"/> in listed district	Other:	
Name:		
<input type="checkbox"/> pending listing <input type="checkbox"/> not eligible <input type="checkbox"/> eligible(district) <input type="checkbox"/> eligible (individually) <input type="checkbox"/> not determined		



**ARCHITECTURAL/HISTORIC INVENTORY FORM**

4206 W KENNERLY AV

**LOCATION MAP (include north arrow):**

**SITE MAP/PLAN (include north arrow):**

**Insert photograph of primary structure on property:**

Photo 1:

Photo 2:

Description:

Description:

Date:

CD No.:

Image No.

Date:

CD No.:

Image No.

Photographer:

Main Photo: Images2012\CompleteSurveyPhotos\Kennerly4206.JPG





**ARCHITECTURAL/HISTORIC INVENTORY FORM**

4206 W KENNERLY AV

21.(cont.) History:and significance. Expand box as necessary or add continuation pages.

22. (cont.) Sources of information. Expand box as necessary or add continuation pages.

40. (cont.) Description of environment and outbuilding. Expand box as necessary or add continuation pages.

41. (cont.) Description of primary resource. Expand box as necessary, or add continuation pages.

Tandy community Center only building on site. Not MCM.





**ARCHITECTURAL/HISTORIC INVENTORY FORM**

1. Survey no. SLC-AS-047	2. Survey name: Thematic Survey of Midcentury Modern Movement Nonresidential Architecture in St. Louis		
3. County: St. Louis [Independent City]	4. Address: 4400 KENNERLY AV		
Alternate address if applicable			
5. City/State: St. Louis [Independent City], M	6. UTM:	or: LAT	7. Township/Range/Section: T: R: S: N/A
8. Historic Name (if known):		9. Present/other name (if known):	
10. Ownership:		11a. Historic Use (if known):	11b. Current Use:

**HISTORICAL DATA**

12. Construction date: Major addition/alteration date:	1960	15. Architect:	18. Previously surveyed? <input type="checkbox"/> Cite survey name in box 22 cont. (page 3)
13. Significant date/period:		16. Builder/contractor:	19. On National Register? Cite nomination name in box 22 cont. (page 3)
14. Area(s) of significance:		17. Original or significant owner:	20. National Register eligible?
21. History and significance on continuation page. <input type="checkbox"/>		22. Sources of information on continuation page. <input type="checkbox"/>	Historic District Potential? <input type="checkbox"/> Name of Potential District?

**ARCHITECTURAL INFORMATION**

23. Category of Property:	30. Roof Material:	37. Windows: Type:
24. Vernacular or property type: Church	31. Chimney placement:	Panes
25. Architectural style: Modern Movements	32. Structural system:	38. Acreage (rural): Visible from public road? <input type="checkbox"/>
26. Plan Shape:	33. Exterior wall cladding:	39. Changes: (describe in box 41 cont.) <input type="checkbox"/> Addition Date(s): <input type="checkbox"/> Altered Date(s): <input type="checkbox"/> Moved Date(s): <input type="checkbox"/> Other Date(s):
27. Number of Stories:	34. Foundation Material:	Endangered by:
28. No. of bays (1st floor)	35. Basement type:	40. No. outbuildings (describe in box 40 cont.):
29. Roof Type:	36. Front Porch Type:	41. Further description of building features and associated resources on continuation page. <input type="checkbox"/>

**OTHER**

42. Current Owner/address: SAMUEL BROWN TEMPLE A M E ZION CHURCH 4400 KENNERLY AV ST LOUIS MO 63113	43. Inventory form prepared by (name): Additional Information/revisions by:	44. Survey date: 45. Date of revisions: Survey Category: <input type="checkbox"/> RLS <input type="checkbox"/> ILS <input type="checkbox"/> Significant Properties List
---	--	--

**FOR SHPO USE:**

Date entered in inventory:	Level of survey: <input type="checkbox"/> reconnaissance <input type="checkbox"/> intensive	Additional research? <input type="checkbox"/> yes <input type="checkbox"/> no
National Register Status: <input type="checkbox"/> listed <input type="checkbox"/> in listed district	Other:	
Name:		
<input type="checkbox"/> pending listing <input type="checkbox"/> not eligible <input type="checkbox"/> eligible(district) <input type="checkbox"/> eligible (individually) <input type="checkbox"/> not determined		



**ARCHITECTURAL/HISTORIC INVENTORY FORM**

4400 KENNERLY AV

**LOCATION MAP (include north arrow):**

**SITE MAP/PLAN (include north arrow):**

**Insert photograph of primary structure on property:**

Photo 1:

Photo 2:

Description:

Description:

Date:

CD No.:

Image No.

Date:

CD No.:

Image No.

Photographer:

Main Photo: Images2012\CompleteSurveyPhotos\Kennerly4400.JPG



**ARCHITECTURAL/HISTORIC INVENTORY FORM**

4400 KENNERLY AV

21.(cont.) History:and significance. Expand box as necessary or add continuation pages.

22. (cont.) Sources of information. Expand box as necessary or add continuation pages.

40. (cont.) Description of environment and outbuilding. Expand box as necessary or add continuation pages.

41. (cont.) Description of primary resource. Expand box as necessary, or add continuation pages.

front gabled brick chruch with no elaboration





4400

Samuel Brown Temple A.M.E. Zion

Samuel Brown Temple  
A.M.E. Zion  
COUNCIL OF BROTHERS  
1900-1910 1910-1920 1920-1930 1930-1940 1940-1950 1950-1960 1960-1970 1970-1980 1980-1990 1990-2000 2000-2010 2010-2020

Samuel Brown Temple  
A.M.E. Zion Church  
1900-1910 1910-1920 1920-1930 1930-1940 1940-1950 1950-1960 1960-1970 1970-1980 1980-1990 1990-2000 2000-2010 2010-2020



**ARCHITECTURAL/HISTORIC INVENTORY FORM**

1. Survey no. SLC-AS-047		2. Survey name: Thematic Survey of Midcentury Modern Movement Nonresidential Architecture in St. Louis	
3. County: St. Louis [Independent City]		4. Address: 5005 KENSINGTON AV	
Alternate address if applicable			
5. City/State: St. Louis [Independent City], M		6. UTM: LAT LONG:	7. Township/Range/Section: T: R: S: N/A
8. Historic Name (if known):		9. Present/other name (if known):	
10. Ownership:	11a. Historic Use (if known):	11b. Current Use:	

**HISTORICAL DATA**

12. Construction date: Major addition/alteration date:	1972	15. Architect:	18. Previously surveyed? <input type="checkbox"/> Cite survey name in box 22 cont. (page 3)
13. Significant date/period:		16. Builder/contractor:	19. On National Register? Cite nomination name in box 22 cont. (page 3)
14. Area(s) of significance:		17. Original or significant owner:	20. National Register eligible?
21. History and significance on continuation page. <input type="checkbox"/>		22. Sources of information on continuation page. <input type="checkbox"/>	Historic District Potential? <input type="checkbox"/> Name of Potential District?

**ARCHITECTURAL INFORMATION**

23. Category of Property:	30. Roof Material:	37. Windows: Type:
24. Vernacular or property type: 1-Story Commercial	31. Chimney placement:	Panes
25. Architectural style: Modern Movements	32. Structural system:	38. Acreage (rural): Visible from public road? <input type="checkbox"/>
26. Plan Shape:	33. Exterior wall cladding:	39. Changes: (describe in box 41 cont.) <input type="checkbox"/> Addition Date(s): <input type="checkbox"/> Altered Date(s): <input type="checkbox"/> Moved Date(s): <input type="checkbox"/> Other Date(s):
27. Number of Stories:	34. Foundation Material:	Endangered by:
28. No. of bays (1st floor)	35. Basement type:	40. No. outbuildings (describe in box 40 cont.):
29. Roof Type:	36. Front Porch Type:	41. Further description of building features and associated resources on continuation page. <input type="checkbox"/>

**OTHER**

42. Current Owner/address: FFCA ACQUISITION CORP SAILORMEN INC 9500 SO DADELAND BLVD STE 800 MIAMI FL 33156	43. Inventory form prepared by (name): Additional Information/revisions by:	44. Survey date: 45. Date of revisions: Survey Category: <input type="checkbox"/> RLS <input type="checkbox"/> ILS <input type="checkbox"/> Significant Properties List
---	--	--

**FOR SHPO USE:**

Date entered in inventory:	Level of survey: <input type="checkbox"/> reconnaissance <input type="checkbox"/> intensive	Additional research? <input type="checkbox"/> yes <input type="checkbox"/> no
National Register Status: <input type="checkbox"/> listed <input type="checkbox"/> in listed district	Other:	
Name:		
<input type="checkbox"/> pending listing <input type="checkbox"/> not eligible <input type="checkbox"/> eligible(district) <input type="checkbox"/> eligible (individually) <input type="checkbox"/> not determined		



**ARCHITECTURAL/HISTORIC INVENTORY FORM**

5005 KENSINGTON AV

**LOCATION MAP (include north arrow):**

**SITE MAP/PLAN (include north arrow):**

**Insert photograph of primary structure on property:**

Photo 1:

Photo 2:

Description:

Description:

Date:

CD No.:

Image No.

Date:

CD No.:

Image No.

Photographer:

Main Photo: Images2012\CompleteSurveyPhotos\Kensington5005.JPG





**ARCHITECTURAL/HISTORIC INVENTORY FORM**

5005 KENSINGTON AV

21.(cont.) History:and significance. Expand box as necessary or add continuation pages.

22. (cont.) Sources of information. Expand box as necessary or add continuation pages.

40. (cont.) Description of environment and outbuilding. Expand box as necessary or add continuation pages.

41. (cont.) Description of primary resource. Expand box as necessary, or add continuation pages.

Popeye's Chicken.





**ARCHITECTURAL/HISTORIC INVENTORY FORM**

1. Survey no. SLC-AS-047		2. Survey name: Thematic Survey of Midcentury Modern Movement Nonresidential Architecture in St. Louis	
3. County: St. Louis [Independent City]		4. Address: 1109-13 KENTUCKY AV	
Alternate address if applicable			
5. City/State: St. Louis [Independent City], M		6. UTM: LAT LONG:	7. Township/Range/Section: T: R: S: N/A
8. Historic Name (if known):		9. Present/other name (if known):	
10. Ownership:	11a. Historic Use (if known):	11b. Current Use:	

**HISTORICAL DATA**

12. Construction date: Major addition/alteration date:	1952	15. Architect:	18. Previously surveyed? <input type="checkbox"/> Cite survey name in box 22 cont. (page 3)
13. Significant date/period:		16. Builder/contractor:	19. On National Register? Cite nomination name in box 22 cont. (page 3)
14. Area(s) of significance:		17. Original or significant owner:	20. National Register eligible?
21. History and significance on continuation page. <input type="checkbox"/>		22. Sources of information on continuation page. <input type="checkbox"/>	Historic District Potential? <input type="checkbox"/> Name of Potential District?

**ARCHITECTURAL INFORMATION**

23. Category of Property:	30. Roof Material:	37. Windows: Type:
24. Vernacular or property type: Industrial/Warehouse	31. Chimney placement:	Panes
25. Architectural style: Modern Movements	32. Structural system:	38. Acreage (rural): Visible from public road? <input type="checkbox"/>
26. Plan Shape:	33. Exterior wall cladding:	39. Changes: (describe in box 41 cont.) <input type="checkbox"/> Addition Date(s): <input type="checkbox"/> Altered Date(s): <input type="checkbox"/> Moved Date(s): <input type="checkbox"/> Other Date(s):
27. Number of Stories:	34. Foundation Material:	Endangered by:
28. No. of bays (1st floor)	35. Basement type:	40. No. outbuildings (describe in box 40 cont.):
29. Roof Type:	36. Front Porch Type:	41. Further description of building features and associated resources on continuation page. <input type="checkbox"/>

**OTHER**

42. Current Owner/address: HAYES, DANIEL & SHARON E FREY	43. Inventory form prepared by (name):	44. Survey date:
225 S MERAMEC STE 528 ST LOUIS MO 63105	Additional Information/revisions by:	45. Date of revisions:
FOR SHPO USE:		Survey Category: <input type="checkbox"/> RLS <input type="checkbox"/> ILS <input type="checkbox"/> Significant Properties List

Date entered in inventory:	Level of survey: <input type="checkbox"/> reconnaissance <input type="checkbox"/> intensive	Additional research? <input type="checkbox"/> yes <input type="checkbox"/> no
National Register Status: <input type="checkbox"/> listed <input type="checkbox"/> in listed district	Other:	
Name:		
<input type="checkbox"/> pending listing <input type="checkbox"/> not eligible <input type="checkbox"/> eligible(district) <input type="checkbox"/> eligible (individually) <input type="checkbox"/> not determined		



**ARCHITECTURAL/HISTORIC INVENTORY FORM**

1109-13 KENTUCKY AV

**LOCATION MAP (include north arrow):**

**SITE MAP/PLAN (include north arrow):**

**Insert photograph of primary structure on property:**

Photo 1:

Photo 2:

Description:

Description:

Date:

CD No.:

Image No.

Date:

CD No.:

Image No.

Photographer:

Main Photo: Images2012\CompleteSurveyPhotos\Kentucky1109.JPG



**ARCHITECTURAL/HISTORIC INVENTORY FORM**

1109-13 KENTUCKY AV

21.(cont.) History:and significance. Expand box as necessary or add continuation pages.

22. (cont.) Sources of information. Expand box as necessary or add continuation pages.

40. (cont.) Description of environment and outbuilding. Expand box as necessary or add continuation pages.

41. (cont.) Description of primary resource. Expand box as necessary, or add continuation pages.

metal garage/storage. Heavily altered with modern EIFS.





NO PARKING  
EXCEPT BY PERMIT  
NO LOADING  
NO UNLOADING



**ARCHITECTURAL/HISTORIC INVENTORY FORM**

1. Survey no. SLC-AS-047-0116		2. Survey name: Thematic Survey of Midcentury Modern Movement Nonresidential Architecture in St. Louis	
3. County: St. Louis [Independent City]		4. Address: 4035 KEOKUK ST	
Alternate address if applicable			
5. City/State: St. Louis [Independent City], M		6. UTM: LAT 38:35:14.95 LONG: 90:15:19.92	7. Township/Range/Section: T: R: S: N/A
8. Historic Name (if known):		9. Present/other name (if known): CATHOLIC KOLPING HOUSE	
10. Ownership: Private	11a. Historic Use (if known): Recreation Culture		11b. Current Use:

**HISTORICAL DATA**

12. Construction date: Major addition/alteration date:	1960 N/A	15. Architect: Undetermined	18. Previously surveyed? <input type="checkbox"/> Cite survey name in box 22 cont. (page 3)
13. Significant date/period:		16. Builder/contractor: Undetermined	19. On National Register? Cite nomination name in box 22 cont. (page 3)
14. Area(s) of significance: To be determined		17. Original or significant owner: Undetermined	20. National Register eligible? Not determined
21. History and significance on continuation page. <input type="checkbox"/>		22. Sources of information on continuation page. <input type="checkbox"/>	Historic District Potential? <input type="checkbox"/> Name of Potential District?

**ARCHITECTURAL INFORMATION**

23. Category of Property: Building	30. Roof Material: Undetermined	37. Windows: Type: Fixed
24. Vernacular or property type: Institutional/Organization	31. Chimney placement: None	Panes also Awning. Single pane.
25. Architectural style: Modern Movements	32. Structural system: Reinforced Concrete	38. Acreage (rural): Visible from public road? <input checked="" type="checkbox"/>
26. Plan Shape: Rectangular Long St. Fac	33. Exterior wall cladding: Brick	39. Changes: (describe in box 41 cont.) <input type="checkbox"/> Addition Date(s): <input type="checkbox"/> Altered Date(s): <input type="checkbox"/> Moved Date(s): <input type="checkbox"/> Other Date(s):
27. Number of Stories: 1-story	34. Foundation Material: Concrete	Endangered by:
28. No. of bays (1st floor): 5	35. Basement type: Undetermined	40. No. outbuildings (describe in box 40 cont.):
29. Roof Type: Low Gable	36. Front Porch Type:	41. Further description of building features and associated resources on continuation page. <input checked="" type="checkbox"/>

**OTHER**

42. Current Owner/address: AHLI BAYT COMMUNITY CENTER 5142 LODGE AVE ST LOUIS MO 63123		43. Inventory form prepared by (name): Patience Stuart Peter Meijer Architect, PC Additional Information/revisions by:	44. Survey date: 45. Date of revisions: Survey Category: <input checked="" type="checkbox"/> RLS <input type="checkbox"/> ILS <input type="checkbox"/> Significant Properties List
---	--	---	---

**FOR SHPO USE:**

Date entered in inventory:	Level of survey: <input type="checkbox"/> reconnaissance <input type="checkbox"/> intensive	Additional research? <input type="checkbox"/> yes <input type="checkbox"/> no
National Register Status: <input type="checkbox"/> listed <input type="checkbox"/> in listed district	Other:	
Name:		
<input type="checkbox"/> pending listing <input type="checkbox"/> not eligible <input type="checkbox"/> eligible(district) <input type="checkbox"/> eligible (individually) <input type="checkbox"/> not determined		



**ARCHITECTURAL/HISTORIC INVENTORY FORM**

4035 KEOKUK ST

**LOCATION MAP (include north arrow):**

**SITE MAP/PLAN (include north arrow):**

**Insert photograph of primary structure on property:**

Photo 1:

Photo 2:

Description:

Description:

Date:  CD No.:  Image No.

Date:  CD No.:  Image No.

Photographer: **PMA**

Main Photo: **Images2012\4035 KEOKUK ST.JPG**



**ARCHITECTURAL/HISTORIC INVENTORY FORM**

4035 KEOKUK ST

21.(cont.) History:and significance. Expand box as necessary or add continuation pages.

22. (cont.) Sources of information. Expand box as necessary or add continuation pages.

No building permits were found for this property.

40. (cont.) Description of environment and outbuilding. Expand box as necessary or add continuation pages.

41. (cont.) Description of primary resource. Expand box as necessary, or add continuation pages.

This multi-purpose facility is a rectangular one-and-a-half story, low gable masonry structure with clerestory windows below the gabled end, and glass block windows below the roofline along the secondary façades. Relief to the masonry is achieved with varying bond patterns. The central entry is delineated with vertical concrete pilasters holding a cantilevered canopy over the glazed double doors.



4035 Keokuk

0 — 7445 ft



4035 Keokuk

KEOKUK ST

KEOKUK ST

RAY AVE

MERAMEC ST  
MERAMEC ST



0 42ft



Kolping House  
FOR SALE  
\$119,900



KOLPING HOUSE



ARCHITECTURAL/HISTORIC INVENTORY FORM

1. Survey no. SLC-AS-047	2. Survey name: Thematic Survey of Modern Movement Architecture in St. Louis		
3. County: St. Louis [Independent City]	4. Address: 490 N KINGSHIGHWAY BLVD		
Alternate address if applicable			
5. City/State: St. Louis [Independent City], M	6. UTM:	or: LAT	7. Township/Range/Section: T: R: S: N/A
8. Historic Name (if known):		9. Present/other name (if known):	
10. Ownership:	11a. Historic Use (if known):	11b. Current Use:	

HISTORICAL DATA

12. Construction date: Major addition/alteration date:	1949	15. Architect:	18. Previously surveyed? <input type="checkbox"/> Cite survey name in box 22 cont. (page 3)
13. Significant date/period:		16. Builder/contractor:	19. On National Register? Cite nomination name in box 22 cont. (page 3)
14. Area(s) of significance:		17. Original or significant owner:	20. National Register eligible?
21. History and significance on continuation page. <input type="checkbox"/>		22. Sources of information on continuation page. <input type="checkbox"/>	Historic District Potential? <input type="checkbox"/> Name of Potential District?

ARCHITECTURAL INFORMATION

23. Category of Property:	30. Roof Material:	37. Windows: Type:
24. Vernacular or property type: Industrial/Warehouse	31. Chimney placement:	Panes
25. Architectural style: Modern Movements	32. Structural system:	38. Acreage (rural): Visible from public road? <input type="checkbox"/>
26. Plan Shape:	33. Exterior wall cladding:	39. Changes: (describe in box 41 cont.) <input type="checkbox"/> Addition Date(s) <input type="checkbox"/> Altered Date(s) <input type="checkbox"/> Moved Date(s) <input type="checkbox"/> Other Date(s)
27. Number of Stories:	34. Foundation Material:	Endangered by:
28. No. of bays (1st floor)	35. Basement type:	40. No. outbuildings (describe in box 40 cont.):
29. Roof Type:	36. Front Porch Type:	41. Further description of building features and associated resources on continuation page. <input type="checkbox"/>

OTHER

42. Current Owner/address: EPSTEIN FAMILY LP	43. Inventory form prepared by (name):	44. Survey date:
2307 N GEYER ST LOUIS MO 63131	Additional Information/revisions by:	45. Date of revisions:
FOR SHPO USE:		Survey Category: <input type="checkbox"/> RLS <input type="checkbox"/> ILS <input type="checkbox"/> Significant Properties List

Date entered in inventory:	Level of survey: <input type="checkbox"/> reconnaissance <input type="checkbox"/> intensive	Additional research? <input type="checkbox"/> yes <input type="checkbox"/> no
National Register Status: <input type="checkbox"/> listed <input type="checkbox"/> in listed district	Other:	
Name:		
<input type="checkbox"/> pending listing <input type="checkbox"/> not eligible <input type="checkbox"/> eligible(district) <input type="checkbox"/> eligible (individually) <input type="checkbox"/> not determined		



**ARCHITECTURAL/HISTORIC INVENTORY FORM**

490 N KINGSHIGHWAY BLVD

**LOCATION MAP (include north arrow):**

**SITE MAP/PLAN (include north arrow):**

**Insert photograph of primary structure on property:**

Photo 1:

Photo 2:

Description:

Description:

Date:

CD No.:

Image No.

Date:

CD No.:

Image No.

Photographer:

Main Photo: Images2012\CompleteSurveyPhotos\KingshighwayN490.JPG



**ARCHITECTURAL/HISTORIC INVENTORY FORM**

490 N KINGSHIGHWAY BLVD

21.(cont.) History:and significance. Expand box as necessary or add continuation pages.

22. (cont.) Sources of information. Expand box as necessary or add continuation pages.

40. (cont.) Description of environment and outbuilding. Expand box as necessary or add continuation pages.

41. (cont.) Description of primary resource. Expand box as necessary, or add continuation pages.

2 story grey brick auto shop warehouse.







**ARCHITECTURAL/HISTORIC INVENTORY FORM**

1. Survey no. SLC-AS-047		2. Survey name: Thematic Survey of Midcentury Modern Movement Nonresidential Architecture in St. Louis	
3. County: St. Louis [Independent City]		4. Address: 805 N KINGSHIGHWAY BLVD	
Alternate address if applicable			
5. City/State: St. Louis [Independent City], M		6. UTM: LAT LONG:	7. Township/Range/Section: T: R: S: N/A
8. Historic Name (if known):		9. Present/other name (if known):	
10. Ownership:	11a. Historic Use (if known):	11b. Current Use:	

**HISTORICAL DATA**

12. Construction date: Major addition/alteration date:	1971	15. Architect:	18. Previously surveyed? <input type="checkbox"/> Cite survey name in box 22 cont. (page 3)
13. Significant date/period:		16. Builder/contractor:	19. On National Register? Cite nomination name in box 22 cont. (page 3)
14. Area(s) of significance:		17. Original or significant owner:	20. National Register eligible?
21. History and significance on continuation page. <input type="checkbox"/>		22. Sources of information on continuation page. <input type="checkbox"/>	Historic District Potential? <input type="checkbox"/> Name of Potential District?

**ARCHITECTURAL INFORMATION**

23. Category of Property:	30. Roof Material:	37. Windows: Type:
24. Vernacular or property type: Over 1-Story Commercial	31. Chimney placement:	Panes
25. Architectural style: Modern Movements	32. Structural system:	38. Acreage (rural): Visible from public road? <input type="checkbox"/>
26. Plan Shape:	33. Exterior wall cladding:	39. Changes: (describe in box 41 cont.) <input type="checkbox"/> Addition Date(s): <input type="checkbox"/> Altered Date(s): <input type="checkbox"/> Moved Date(s): <input type="checkbox"/> Other Date(s):
27. Number of Stories:	34. Foundation Material:	Endangered by:
28. No. of bays (1st floor)	35. Basement type:	40. No. outbuildings (describe in box 40 cont.):
29. Roof Type:	36. Front Porch Type:	41. Further description of building features and associated resources on continuation page. <input type="checkbox"/>

**OTHER**

42. Current Owner/address: ATLANTA FRANCHISE DEVELOPMENT CO C/O SPIRIT SPE PORTFOLIO 2004-6 LLC 14631 N SCOTTSDALE RD STE 200 SCOTTSDALE AZ 85254	43. Inventory form prepared by (name): Additional Information/revisions by:	44. Survey date: 45. Date of revisions: Survey Category: <input type="checkbox"/> RLS <input type="checkbox"/> ILS <input type="checkbox"/> Significant Properties List
---	--	--

**FOR SHPO USE:**

Date entered in inventory:	Level of survey: <input type="checkbox"/> reconnaissance <input type="checkbox"/> intensive	Additional research? <input type="checkbox"/> yes <input type="checkbox"/> no
National Register Status: <input type="checkbox"/> listed <input type="checkbox"/> in listed district	Other:	
Name:		
<input type="checkbox"/> pending listing <input type="checkbox"/> not eligible <input type="checkbox"/> eligible(district) <input type="checkbox"/> eligible (individually) <input type="checkbox"/> not determined		



**ARCHITECTURAL/HISTORIC INVENTORY FORM**

805 N KINGSHIGHWAY BLVD

**LOCATION MAP (include north arrow):**

**SITE MAP/PLAN (include north arrow):**

**Insert photograph of primary structure on property:**

Photo 1:

Photo 2:

Description:

Description:

Date:

CD No.:

Image No.

Date:

CD No.:

Image No.

Photographer:

Main Photo: Images2012\CompleteSurveyPhotos\KingshighwayN805.JPG



**ARCHITECTURAL/HISTORIC INVENTORY FORM**

805 N KINGSHIGHWAY BLVD

21.(cont.) History:and significance. Expand box as necessary or add continuation pages.

22. (cont.) Sources of information. Expand box as necessary or add continuation pages.

40. (cont.) Description of environment and outbuilding. Expand box as necessary or add continuation pages.

41. (cont.) Description of primary resource. Expand box as necessary, or add continuation pages.

Church's Chicken.





13<sup>99</sup>

14PC  
MIXED

THAT BRINGS IT HOME

9<sup>99</sup>

9PC  
MIXED

THAT BRINGS IT HOME

9 FOR  
99¢

VALUE MENU  
EVERY DAY

THAT BRINGS IT HOME

2<sup>69</sup>

2PC  
MIXED  
& BISCUIT

THAT BRINGS IT HOME







**ARCHITECTURAL/HISTORIC INVENTORY FORM**

1. Survey no. SLC-AS-047	2. Survey name: Thematic Survey of Midcentury Modern Movement Nonresidential Architecture in St. Louis		
3. County: St. Louis [Independent City]	4. Address: <b>820 N KINGSHIGHWAY BLVD</b>		
Alternate address if applicable			
5. City/State: St. Louis [Independent City], M	6. UTM:	or: LAT	7. Township/Range/Section: T: R: S: N/A
8. Historic Name (if known):		9. Present/other name (if known):	
10. Ownership:	11a. Historic Use (if known):	11b. Current Use:	

**HISTORICAL DATA**

12. Construction date: Major addition/alteration date:	1945 1949	15. Architect:	18. Previously surveyed? <input type="checkbox"/> Cite survey name in box 22 cont. (page 3)
13. Significant date/period:		16. Builder/contractor:	19. On National Register? Cite nomination name in box 22 cont. (page 3)
14. Area(s) of significance:		17. Original or significant owner:	20. National Register eligible?
21. History and significance on continuation page. <input type="checkbox"/>		22. Sources of information on continuation page. <input type="checkbox"/>	Historic District Potential? <input type="checkbox"/> Name of Potential District?

**ARCHITECTURAL INFORMATION**

23. Category of Property:	30. Roof Material:	37. Windows: Type:
24. Vernacular or property type: 1-Story Commercial	31. Chimney placement:	Panes
25. Architectural style: Modern Movements	32. Structural system:	38. Acreage (rural): Visible from public road? <input type="checkbox"/>
26. Plan Shape:	33. Exterior wall cladding:	39. Changes: (describe in box 41 cont.) <input type="checkbox"/> Addition Date(s): <input type="checkbox"/> Altered Date(s): <input type="checkbox"/> Moved Date(s): <input type="checkbox"/> Other Date(s):
27. Number of Stories:	34. Foundation Material:	Endangered by:
28. No. of bays (1st floor)	35. Basement type:	40. No. outbuildings (describe in box 40 cont.):
29. Roof Type:	36. Front Porch Type:	41. Further description of building features and associated resources on continuation page. <input type="checkbox"/>

**OTHER**

42. Current Owner/address: KUGMAN, MARK L & KATHERINE	43. Inventory form prepared by (name):	44. Survey date:
424 SHEFFIELD ESTATE DR ST LOUIS MO 63141	Additional Information/revisions by:	45. Date of revisions:
Survey Category: <input type="checkbox"/> RLS <input type="checkbox"/> ILS <input type="checkbox"/> Significant Properties List		

**FOR SHPO USE:**

Date entered in inventory:	Level of survey: <input type="checkbox"/> reconnaissance <input type="checkbox"/> intensive	Additional research? <input type="checkbox"/> yes <input type="checkbox"/> no
National Register Status: <input type="checkbox"/> listed <input type="checkbox"/> in listed district	Other:	
Name:		
<input type="checkbox"/> pending listing <input type="checkbox"/> not eligible <input type="checkbox"/> eligible(district) <input type="checkbox"/> eligible (individually) <input type="checkbox"/> not determined		



**ARCHITECTURAL/HISTORIC INVENTORY FORM**

820 N KINGSHIGHWAY BLVD

**LOCATION MAP (include north arrow):**

**SITE MAP/PLAN (include north arrow):**

**Insert photograph of primary structure on property:**

Photo 1:

Photo 2:

Description:

Description:

Date:

CD No.:

Image No.

Date:

CD No.:

Image No.

Photographer:

Main Photo: Images2012\CompleteSurveyPhotos\KingshighwayN820.JPG



**ARCHITECTURAL/HISTORIC INVENTORY FORM**

820 N KINGSHIGHWAY BLVD

21.(cont.) History:and significance. Expand box as necessary or add continuation pages.

22. (cont.) Sources of information. Expand box as necessary or add continuation pages.

40. (cont.) Description of environment and outbuilding. Expand box as necessary or add continuation pages.

41. (cont.) Description of primary resource. Expand box as necessary, or add continuation pages.

Car lot; Kugman Motors.





820

*Deal Now!*

KUGMAN MOTOR CO. 367-9900

**USED CAR**

MOTOR CO.  
367-9900





**ARCHITECTURAL/HISTORIC INVENTORY FORM**

1. Survey no. SLC-AS-047	2. Survey name: Thematic Survey of Midcentury Modern Movement Nonresidential Architecture in St. Louis		
3. County: St. Louis [Independent City]	4. Address: 1107 N KINGSHIGHWAY BLVD		
Alternate address if applicable			
5. City/State: St. Louis [Independent City], M	6. UTM:	or: LAT	7. Township/Range/Section: T: R: S: N/A
8. Historic Name (if known):		9. Present/other name (if known):	
10. Ownership:		11a. Historic Use (if known):	11b. Current Use:

**HISTORICAL DATA**

12. Construction date: Major addition/alteration date:	1963	15. Architect:	18. Previously surveyed? <input type="checkbox"/> Cite survey name in box 22 cont. (page 3)
13. Significant date/period:		16. Builder/contractor:	19. On National Register? Cite nomination name in box 22 cont. (page 3)
14. Area(s) of significance:		17. Original or significant owner:	20. National Register eligible?
21. History and significance on continuation page. <input type="checkbox"/>		22. Sources of information on continuation page. <input type="checkbox"/>	Historic District Potential? <input type="checkbox"/> Name of Potential District?

**ARCHITECTURAL INFORMATION**

23. Category of Property:	30. Roof Material:	37. Windows: Type:
24. Vernacular or property type: 1-Story Commercial	31. Chimney placement:	Panes
25. Architectural style: Modern Movements	32. Structural system:	38. Acreage (rural): Visible from public road? <input type="checkbox"/>
26. Plan Shape:	33. Exterior wall cladding:	39. Changes: (describe in box 41 cont.) <input type="checkbox"/> Addition Date(s): <input type="checkbox"/> Altered Date(s): <input type="checkbox"/> Moved Date(s): <input type="checkbox"/> Other Date(s):
27. Number of Stories:	34. Foundation Material:	Endangered by:
28. No. of bays (1st floor)	35. Basement type:	40. No. outbuildings (describe in box 40 cont.):
29. Roof Type:	36. Front Porch Type:	41. Further description of building features and associated resources on continuation page. <input type="checkbox"/>

**OTHER**

42. Current Owner/address: ALWAZIR, ABDULJALIL	43. Inventory form prepared by (name):	44. Survey date:
1107 N KINGSHIGHWAY BLVD ST LOUIS MO 63113	Additional Information/revisions by:	45. Date of revisions:
FOR SHPO USE:		Survey Category: <input type="checkbox"/> RLS <input type="checkbox"/> ILS <input type="checkbox"/> Significant Properties List

Date entered in inventory:	Level of survey: <input type="checkbox"/> reconnaissance <input type="checkbox"/> intensive	Additional research? <input type="checkbox"/> yes <input type="checkbox"/> no
National Register Status: <input type="checkbox"/> listed <input type="checkbox"/> in listed district	Other:	
Name:		
<input type="checkbox"/> pending listing <input type="checkbox"/> not eligible <input type="checkbox"/> eligible(district) <input type="checkbox"/> eligible (individually) <input type="checkbox"/> not determined		



**ARCHITECTURAL/HISTORIC INVENTORY FORM**

1107 N KINGSHIGHWAY BLVD

**LOCATION MAP (include north arrow):**

**SITE MAP/PLAN (include north arrow):**

**Insert photograph of primary structure on property:**

Photo 1:

Photo 2:

Description:

Description:

Date:

CD No.:

Image No.

Date:

CD No.:

Image No.

Photographer:

Main Photo: Images2012\CompleteSurveyPhotos\KingshighwayN1107.JPG



**ARCHITECTURAL/HISTORIC INVENTORY FORM**

1107 N KINGSHIGHWAY BLVD

21.(cont.) History:and significance. Expand box as necessary or add continuation pages.

22. (cont.) Sources of information. Expand box as necessary or add continuation pages.

40. (cont.) Description of environment and outbuilding. Expand box as necessary or add continuation pages.

41. (cont.) Description of primary resource. Expand box as necessary, or add continuation pages.

Beauty Supply and Cricket phone store.



Special!!  
CELLPHONE  
\$14.99  
••FREE ACTIVATION••

40%  
OFF  
T-Mobile

Monthly  
Unlimited  
with  
SHRIMPAGE

cricket

SIMPLE Mobile

verizon wireless

G&B

ULTIMATE  
BEAUTY SUPPLY  
& WIRELESS

HUMAN HAIR

WIGS

COSTUME  
JEWELRY

ACCESSORIES

LACE  
WIGS

Cellular  
phones  
& Accessories  
here.

HAIR  
ACCESSORIES

WIGS

verizon wireless  
boost  
T-Mobile

HUMAN  
HAIR





**ARCHITECTURAL/HISTORIC INVENTORY FORM**

1. Survey no. SLC-AS-047	2. Survey name: Thematic Survey of Midcentury Modern Movement Nonresidential Architecture in St. Louis		
3. County: St. Louis [Independent City]	4. Address: 1124-8 N KINGSHIGHWAY BLVD		
Alternate address if applicable			
5. City/State: St. Louis [Independent City], M	6. UTM:	or: LAT	7. Township/Range/Section: T: R: S: N/A
8. Historic Name (if known):		9. Present/other name (if known):	
10. Ownership:	11a. Historic Use (if known):	11b. Current Use:	

**HISTORICAL DATA**

12. Construction date: Major addition/alteration date:	1975	15. Architect:	18. Previously surveyed? <input type="checkbox"/> Cite survey name in box 22 cont. (page 3)
13. Significant date/period:		16. Builder/contractor:	
14. Area(s) of significance:		17. Original or significant owner:	19. On National Register? Cite nomination name in box 22 cont. (page 3)
			20. National Register eligible?
21. History and significance on continuation page. <input type="checkbox"/>		22. Sources of information on continuation page. <input type="checkbox"/>	Historic District Potential? <input type="checkbox"/> Name of Potential District?

**ARCHITECTURAL INFORMATION**

23. Category of Property:	30. Roof Material:	37. Windows: Type:
24. Vernacular or property type: 1-Story Commercial	31. Chimney placement:	Panes
25. Architectural style: Modern Movements	32. Structural system:	38. Acreage (rural): Visible from public road? <input type="checkbox"/>
26. Plan Shape:	33. Exterior wall cladding:	39. Changes: (describe in box 41 cont.) <input type="checkbox"/> Addition Date(s): <input type="checkbox"/> Altered Date(s): <input type="checkbox"/> Moved Date(s): <input type="checkbox"/> Other Date(s):
27. Number of Stories:	34. Foundation Material:	Endangered by:
28. No. of bays (1st floor)	35. Basement type:	40. No. outbuildings (describe in box 40 cont.):
29. Roof Type:	36. Front Porch Type:	41. Further description of building features and associated resources on continuation page. <input type="checkbox"/>

**OTHER**

42. Current Owner/address: BOWEN, JAMES H C/O BOWEN BARBER & BEAUTY SUPPL 1124 NO KINGHIGHWAY ST LOUIS MO 63113	43. Inventory form prepared by (name): Additional Information/revisions by:	44. Survey date: 45. Date of revisions: Survey Category: <input type="checkbox"/> RLS <input type="checkbox"/> ILS <input type="checkbox"/> Significant Properties Lis
---	--	---

**FOR SHPO USE:**

Date entered in inventory:	Level of survey: <input type="checkbox"/> reconnaissance <input type="checkbox"/> intensive	Additional research? <input type="checkbox"/> yes <input type="checkbox"/> no
National Register Status: <input type="checkbox"/> listed <input type="checkbox"/> in listed district	Other:	
Name:		
<input type="checkbox"/> pending listing <input type="checkbox"/> not eligible <input type="checkbox"/> eligible(district) <input type="checkbox"/> eligible (individually) <input type="checkbox"/> not determined		





**ARCHITECTURAL/HISTORIC INVENTORY FORM**

1124-8 N KINGSHIGHWAY BLVD

**LOCATION MAP (include north arrow):**

**SITE MAP/PLAN (include north arrow):**

**Insert photograph of primary structure on property:**

Photo 1:

Photo 2:

Description:

Description:

Date:

CD No.:

Image No.

Date:

CD No.:

Image No.

Photographer:

Main Photo: Images2012\CompleteSurveyPhotos\KingshighwayN1124.JPG



**ARCHITECTURAL/HISTORIC INVENTORY FORM**

1124-8 N KINGSHIGHWAY BLVD

21.(cont.) History:and significance. Expand box as necessary or add continuation pages.

22. (cont.) Sources of information. Expand box as necessary or add continuation pages.

40. (cont.) Description of environment and outbuilding. Expand box as necessary or add continuation pages.

41. (cont.) Description of primary resource. Expand box as necessary, or add continuation pages.

Beauty Supply and Barbershop.

**BOWEN'S  
BARBER SHOP**  
314-454-0339

**BOWEN'S  
BEAUTY SUPPLY**  
314-361-1722





**ARCHITECTURAL/HISTORIC INVENTORY FORM**

1. Survey no. SLC-AS-047		2. Survey name: Thematic Survey of Midcentury Modern Movement Nonresidential Architecture in St. Louis	
3. County: St. Louis [Independent City]		4. Address: 1211 N KINGSHIGHWAY BLVD	
Alternate address if applicable			
5. City/State: St. Louis [Independent City], M		6. UTM: LAT LONG:	7. Township/Range/Section: T: R: S: N/A
8. Historic Name (if known):		9. Present/other name (if known):	
10. Ownership:	11a. Historic Use (if known):	11b. Current Use:	

**HISTORICAL DATA**

12. Construction date: Major addition/alteration date:	1975	15. Architect:	18. Previously surveyed? <input type="checkbox"/> Cite survey name in box 22 cont. (page 3)
13. Significant date/period:		16. Builder/contractor:	19. On National Register? Cite nomination name in box 22 cont. (page 3)
14. Area(s) of significance:		17. Original or significant owner:	20. National Register eligible?
21. History and significance on continuation page. <input type="checkbox"/>		22. Sources of information on continuation page. <input type="checkbox"/>	Historic District Potential? <input type="checkbox"/> Name of Potential District?

**ARCHITECTURAL INFORMATION**

23. Category of Property:	30. Roof Material:	37. Windows: Type:
24. Vernacular or property type: 1-Story Commercial	31. Chimney placement:	Panes
25. Architectural style: Modern Movements	32. Structural system:	38. Acreage (rural): Visible from public road? <input type="checkbox"/>
26. Plan Shape:	33. Exterior wall cladding:	39. Changes: (describe in box 41 cont.) <input type="checkbox"/> Addition Date(s): <input type="checkbox"/> Altered Date(s): <input type="checkbox"/> Moved Date(s): <input type="checkbox"/> Other Date(s):
27. Number of Stories:	34. Foundation Material:	Endangered by:
28. No. of bays (1st floor)	35. Basement type:	40. No. outbuildings (describe in box 40 cont.):
29. Roof Type:	36. Front Porch Type:	41. Further description of building features and associated resources on continuation page. <input type="checkbox"/>

**OTHER**

42. Current Owner/address: AUTOZONE, INC DEPT 8088 P O BOX 2198 MEMPHIS TN 38101	43. Inventory form prepared by (name): Additional Information/revisions by:	44. Survey date: 45. Date of revisions: Survey Category: <input type="checkbox"/> RLS <input type="checkbox"/> ILS <input type="checkbox"/> Significant Properties List
--	--	--

**FOR SHPO USE:**

Date entered in inventory:	Level of survey: <input type="checkbox"/> reconnaissance <input type="checkbox"/> intensive	Additional research? <input type="checkbox"/> yes <input type="checkbox"/> no
National Register Status: <input type="checkbox"/> listed <input type="checkbox"/> in listed district	Other:	
Name:		
<input type="checkbox"/> pending listing <input type="checkbox"/> not eligible <input type="checkbox"/> eligible(district) <input type="checkbox"/> eligible (individually) <input type="checkbox"/> not determined		



**ARCHITECTURAL/HISTORIC INVENTORY FORM**

1211 N KINGSHIGHWAY BLVD

**LOCATION MAP (include north arrow):**

**SITE MAP/PLAN (include north arrow):**

**Insert photograph of primary structure on property:**

Photo 1:

Photo 2:

Description:

Description:

Date:

CD No.:

Image No.

Date:

CD No.:

Image No.

Photographer:

Main Photo: Images2012\CompleteSurveyPhotos\KingshighwayN1211.JPG





**ARCHITECTURAL/HISTORIC INVENTORY FORM**

1211 N KINGSHIGHWAY BLVD

21.(cont.) History:and significance. Expand box as necessary or add continuation pages.

22. (cont.) Sources of information. Expand box as necessary or add continuation pages.

40. (cont.) Description of environment and outbuilding. Expand box as necessary or add continuation pages.

41. (cont.) Description of primary resource. Expand box as necessary, or add continuation pages.

AutoZone.





**ARCHITECTURAL/HISTORIC INVENTORY FORM**

1. Survey no.	2. Survey name:		
SLC-AS-047-0117	Thematic Survey of Midcentury Modern Movement Nonresidential Architecture in St. Louis		
3. County:	4. Address:		
St. Louis [Independent City]	1401 N KINGSHIGHWAY BLVD		
Alternate address if applicable			
5. City/State:	6. UTM:	or: LAT 38:39:41.78	7. Township/Range/Section:
St. Louis [Independent City], M		LONG: 90:15:42.82	T: R: S: N/A
8. Historic Name (if known):		9. Present/other name (if known):	
New Age Federal Savings & Loan		For His Glory Apostolic Church	
10. Ownership:	11a. Historic Use (if known):	11b. Current Use:	
Private	Commerce Trade		

**HISTORICAL DATA**

12. Construction date:	1958	15. Architect:	18. Previously surveyed? <input type="checkbox"/>
Major addition/alteration date:	N/A	W. E. Duncan	Cite survey name in box 22 cont. (page 3)
13. Significant date/period:			
1958		16. Builder/contractor:	19. On National Register?
14. Area(s) of significance:		Jones-Kromer Construction Co	Cite nomination name in box 22 cont. (page 3)
Architecture			
Ethnic Heritage: Black		17. Original or significant owner:	20. National Register eligible?
		New Age Federal Savings & Loan	Not Evaluated
21. History and significance on continuation page. <input checked="" type="checkbox"/>		22. Sources of information on continuation page. <input checked="" type="checkbox"/>	Historic District Potential? <input type="checkbox"/>
			Name of Potential District?

**ARCHITECTURAL INFORMATION**

23. Category of Property:	30. Roof Material:	37. Windows:
Building	Undetermined	Historic
24. Vernacular or property type:	31. Chimney placement:	Type: Fixed
Bank	None	Panes Multipane
25. Architectural style:	32. Structural system:	38. Acreage (rural):
Modern Movements	Undetermined	Visible from public road? <input checked="" type="checkbox"/>
26. Plan Shape:	33. Exterior wall cladding:	39. Changes: (describe in box 41 cont.)
Rectangular Long St. Fac	Concrete	<input type="checkbox"/> Addition Date(s)
27. Number of Stories:	34. Foundation Material:	<input type="checkbox"/> Altered Date(s)
1-story	Concrete	<input type="checkbox"/> Moved Date(s)
		<input type="checkbox"/> Other Date(s)
28. No. of bays (1st floor)	35. Basement type:	Endangered by:
3	Undetermined	
29. Roof Type:	36. Front Porch Type:	40. No. outbuildings (describe in box 40 cont.):
Flat		
		41. Further description of building features and associated resources on continuation page. <input checked="" type="checkbox"/>

**OTHER**

42. Current Owner/address:	43. Inventory form prepared by (name):	44. Survey date:
MOORE, ELCARDO A SR	Patience Stuart	
	Peter Meijer Architect, PC	45. Date of revisions:
1604 LONSDALE AVE APT 102	Additional Information/revisions by:	
NAPERVILLE IL 60540		Survey Category:
		<input type="checkbox"/> RLS <input checked="" type="checkbox"/> ILS <input checked="" type="checkbox"/> Significant Properties Lis

**FOR SHPO USE:**

Date entered in inventory:	Level of survey: <input type="checkbox"/> reconnaissance <input type="checkbox"/> intensive	Additional research? <input type="checkbox"/> yes <input type="checkbox"/> no
National Register Status: <input type="checkbox"/> listed <input type="checkbox"/> in listed district	Other:	
Name:		
<input type="checkbox"/> pending listing <input type="checkbox"/> not eligible		
<input type="checkbox"/> eligible(district) <input type="checkbox"/> eligible (individually)		
<input type="checkbox"/> not determined		



**ARCHITECTURAL/HISTORIC INVENTORY FORM**

1401 N KINGSHIGHWAY BLVD

**LOCATION MAP (include north arrow):**

**SITE MAP/PLAN (include north arrow):**

**Insert photograph of primary structure on property:**

Photo 1:

Photo 2:

Description:

Front and south elevations, looking northwest

Description:

Front elevation, looking west

Date: 7/11/2012 CD No.: Image No.

Date: 7/10/2012 CD No.: Image No.

Photographer: PMA

Main Photo: Images2012\1401 N KINGSHIGHWAY BLVD.JPG



**ARCHITECTURAL/HISTORIC INVENTORY FORM**

1401 N KINGSHIGHWAY BLVD

21.(cont.) History:and significance. Expand box as necessary or add continuation pages.

New Age Federal Savings and Loan, established in 1916, was a pioneering black business in Missouri and the nation, and remained the only black-owned financial institution in St. Louis into the 1960s. In 1958, New Age moved to a purpose-built bank building at 1401 N. Kingshighway, which the bank boasted was "one of America's most beautiful financial buildings." By providing drive-up banking and several teller windows, an all-black staff, as well as competitive interest rates, the modern New Age facility was evidence of black business success.

See attached Continuation sheet

22. (cont.) Sources of information. Expand box as necessary or add continuation pages.

City of St. Louis Building Permit #CC3651 4/9/58; "Bank." W.E. Duncan, architect; Jones-Kromer CC, contractor.alterations 5/31/60.

1958: W.E. Duncan, Architect, 9920 Manchester; Jones-Kromer Constr. Co. "1-story office building \$52,000." Info on W.E. Duncan from 1970 AIA directory.

Also John Aaron Wright, Discovering African American St. Louis: A Guide to Historic Sites. Other information: part of the records of the UM-St. Louis Black History Project Collection, 1911-1983, housed at the State Historical Society of Missouri, St. Louis: [http://www.loc.gov/folklife/civilrights/survey/view\\_collection.php?coll\\_id=1842](http://www.loc.gov/folklife/civilrights/survey/view_collection.php?coll_id=1842)

40. (cont.) Description of environment and outbuilding. Expand box as necessary or add continuation pages.

41. (cont.) Description of primary resource. Expand box as necessary, or add continuation pages.

New Age Federal Savings & Loan is a single-story free standing building that features a rectangular plan and concrete foundation. The northwest corner of the building is curved to accommodate a vehicular driveway in its original purpose as a bank. Half of the main façade is random-coursed ashlar while the other half is comprised of floor to ceiling glazing. The entry is recessed at the center of the main façade with a metal awning projecting to the sidewalk line. The south façade is glazed with two bands of windows separated by horizontal siding while the entire back façade is coursed random ashlar. The teller window and deposit box from the building's original use remain intact on the back side.



1401 N Kingshighway



0 — 7881ft

1401 N Kingshighway

N KINGSHIGHWAY BLVD  
N KINGSHIGHWAY BLVD

RIDGE AVE



0 — 20ft





**ARCHITECTURAL/HISTORIC INVENTORY FORM**

1. Survey no. SLC-AS-047		2. Survey name: Thematic Survey of Midcentury Modern Movement Nonresidential Architecture in St. Louis	
3. County: St. Louis [Independent City]		4. Address: 1415-7 N KINGSHIGHWAY BLVD	
Alternate address if applicable			
5. City/State: St. Louis [Independent City], M		6. UTM: LAT LONG:	7. Township/Range/Section: T: R: S: N/A
8. Historic Name (if known):		9. Present/other name (if known):	
10. Ownership:	11a. Historic Use (if known):	11b. Current Use:	

**HISTORICAL DATA**

12. Construction date: Major addition/alteration date:	1947	15. Architect:	18. Previously surveyed? <input type="checkbox"/> Cite survey name in box 22 cont. (page 3)
13. Significant date/period:		16. Builder/contractor:	19. On National Register? Cite nomination name in box 22 cont. (page 3)
14. Area(s) of significance:		17. Original or significant owner:	20. National Register eligible?
21. History and significance on continuation page. <input type="checkbox"/>		22. Sources of information on continuation page. <input type="checkbox"/>	Historic District Potential? <input type="checkbox"/> Name of Potential District?

**ARCHITECTURAL INFORMATION**

23. Category of Property:	30. Roof Material:	37. Windows: Type:
24. Vernacular or property type: 1-Story Commercial	31. Chimney placement:	Panes
25. Architectural style: Modern Movements	32. Structural system:	38. Acreage (rural): Visible from public road? <input type="checkbox"/>
26. Plan Shape:	33. Exterior wall cladding:	39. Changes: (describe in box 41 cont.) <input type="checkbox"/> Addition Date(s): <input type="checkbox"/> Altered Date(s): <input type="checkbox"/> Moved Date(s): <input type="checkbox"/> Other Date(s):
27. Number of Stories:	34. Foundation Material:	Endangered by:
28. No. of bays (1st floor)	35. Basement type:	40. No. outbuildings (describe in box 40 cont.):
29. Roof Type:	36. Front Porch Type:	41. Further description of building features and associated resources on continuation page. <input type="checkbox"/>

**OTHER**

42. Current Owner/address: THE SHERWIN-WILLIAMS CO 101 PROSPECT AV NW CLEVELAND OH 44115	43. Inventory form prepared by (name): Additional Information/revisions by:	44. Survey date: 45. Date of revisions: Survey Category: <input type="checkbox"/> RLS <input type="checkbox"/> ILS <input type="checkbox"/> Significant Properties List
---	--	--

**FOR SHPO USE:**

Date entered in inventory:	Level of survey: <input type="checkbox"/> reconnaissance <input type="checkbox"/> intensive	Additional research? <input type="checkbox"/> yes <input type="checkbox"/> no
National Register Status: <input type="checkbox"/> listed <input type="checkbox"/> in listed district	Other:	
Name:		
<input type="checkbox"/> pending listing <input type="checkbox"/> not eligible <input type="checkbox"/> eligible(district) <input type="checkbox"/> eligible (individually) <input type="checkbox"/> not determined		





1415-7 N KINGSHIGHWAY BLVD

LOCATION MAP (include north arrow):	SITE MAP/PLAN (include north arrow):

Photo 1:					Photo 2:					
Description:					Description:					
Date:		CD No.:		Image No.		Date:		CD No.:		Image No.
Photographer:					Photographer:					
Main Photo: Images2012\CompleteSurveyPhotos\KingshighwayN1415.JPG					Main Photo: Images2012\CompleteSurveyPhotos\KingshighwayN1415.JPG					



**ARCHITECTURAL/HISTORIC INVENTORY FORM**

1415-7 N KINGSHIGHWAY BLVD

21.(cont.) History:and significance. Expand box as necessary or add continuation pages.

22. (cont.) Sources of information. Expand box as necessary or add continuation pages.

40. (cont.) Description of environment and outbuilding. Expand box as necessary or add continuation pages.

41. (cont.) Description of primary resource. Expand box as necessary, or add continuation pages.

façade covered with EIFS or stucco







KINGSHIGHWAY

RIDGE

165-001





**ARCHITECTURAL/HISTORIC INVENTORY FORM**

1. Survey no. SLC-AS-047-0118	2. Survey name: Thematic Survey of Modern Movement Architecture in St. Louis
3. County: St. Louis [Independent City]	4. Address: <b>1515 N KINGSHIGHWAY BLVD</b>
Alternate address if applicable	
5. City/State: St. Louis [Independent City], M	6. UTM: or: LAT 38:39:50.63 LONG: 90:15:40.58
7. Township/Range/Section: T: R: S: N/A	
8. Historic Name (if known): David P. Wohl Community Center	9. Present/other name (if known): Wohl Recreation Center
10. Ownership: Public	11a. Historic Use (if known): Recreation Culture
11b. Current Use:	

**HISTORICAL DATA**

12. Construction date: Major addition/alteration date:	1960 N/A	15. Architect: Russell, Mullgardt, Schwarz & Van Hoefen	18. Previously surveyed? <input type="checkbox"/> Cite survey name in box 22 cont. (page 3)
13. Significant date/period: 1960		16. Builder/contractor: Hercules CC	19. On National Register? Cite nomination name in box 22 cont. (page 3)
14. Area(s) of significance: Architecture		17. Original or significant owner: City of St. Louis	20. National Register eligible? Individually eligible
21. History and significance on continuation page. <input checked="" type="checkbox"/>		22. Sources of information on continuation page. <input checked="" type="checkbox"/>	Historic District Potential? <input type="checkbox"/> Name of Potential District? N/A

**ARCHITECTURAL INFORMATION**

23. Category of Property: Building	30. Roof Material: Undetermined	37. Windows: Type: Historic Curtain Wall
24. Vernacular or property type: Other-Note in Comments	31. Chimney placement: None	Panes
25. Architectural style: International Style	32. Structural system: Undetermined	38. Acreage (rural): Visible from public road? <input checked="" type="checkbox"/>
26. Plan Shape: Rectangular Long St. Fac	33. Exterior wall cladding: Brick	39. Changes: (describe in box 41 cont.) <input type="checkbox"/> Addition Date(s): <input type="checkbox"/> Altered Date(s): <input type="checkbox"/> Moved Date(s): <input type="checkbox"/> Other Date(s):
27. Number of Stories: 1-story	34. Foundation Material: Concrete	Endangered by:
28. No. of bays (1st floor): 2	35. Basement type: Undetermined	40. No. outbuildings (describe in box 40 cont.): 0
29. Roof Type: Flat	36. Front Porch Type: N/A	41. Further description of building features and associated resources on continuation page. <input checked="" type="checkbox"/>

**OTHER**

42. Current Owner/address: CITY OF ST LOUIS SHERMAN PARK	43. Inventory form prepared by (name): Patience Stuart Peter Meijer Architect, PC Additional Information/revisions by: Betsy Bradley Cultural Resources Office	44. Survey date: 45. Date of revisions: Survey Category: <input type="checkbox"/> RLS <input checked="" type="checkbox"/> ILS <input checked="" type="checkbox"/> Significant Properties Lis
--	---	---

**FOR SHPO USE:**

Date entered in inventory:	Level of survey: <input type="checkbox"/> reconnaissance <input type="checkbox"/> intensive	Additional research? <input type="checkbox"/> yes <input type="checkbox"/> no
National Register Status: <input type="checkbox"/> listed <input type="checkbox"/> in listed district	Other:	
Name:		
<input type="checkbox"/> pending listing <input type="checkbox"/> not eligible <input type="checkbox"/> eligible(district) <input type="checkbox"/> eligible (individually) <input type="checkbox"/> not determined		



**ARCHITECTURAL/HISTORIC INVENTORY FORM**

1515 N KINGSHIGHWAY BLVD

**LOCATION MAP (include north arrow):**

**SITE MAP/PLAN (include north arrow):**

**Insert photograph of primary structure on property:**

Photo 1:

Photo 2:

Description:

South and east elevations looking northwest

Description:

detail of rear ell

Date:

CD No.:

Image No.

Date:

CD No.:

Image No.

Photographer: PMA

Main Photo: Images2012\1515 N KINGSHIGHWAY BLVD.JPG



**ARCHITECTURAL/HISTORIC INVENTORY FORM**

1515 N KINGSHIGHWAY BLVD

21.(cont.) History:and significance. Expand box as necessary or add continuation pages.

See attached Continuation sheet

22. (cont.) Sources of information. Expand box as necessary or add continuation pages.


City of St. Louis Building Permit CC7773, 1/15/59. RMS & Van Hoefen, architects; Hercules CC, contrator.

Also AIA Historical directory- 1970 American Architects accessed online at  
<http://communities.aia.org/sites/hdoaa/wiki/Wiki%20Pages/1970%20American%20Architects%20Directory.aspx>

40. (cont.) Description of environment and outbuilding. Expand box as necessary or add continuation pages.

41. (cont.) Description of primary resource. Expand box as necessary, or add continuation pages.

The David P. Wohl Community Center, designed by Russell, Mullgardt, Schwarz & Van Hoefen, is an irregularly shaped freestanding building on the edge of Sherman Park. The single-story brick entry contains sets of double windows and a long narrow canopy with small square columns. The remainder of the building is three stories in height and is primarily glazed with glass block. Bright color banding - red on the taller portion and blue on the single story- link the entry with the main building. Sliding glass wall panels allow for fresh air during warm weather.

An aerial photograph of a coastal region. A large river, colored in shades of blue, flows from the top right towards the bottom right. The land area is primarily light tan, representing bare ground or sand. Scattered throughout the land are numerous dark green, irregular shapes representing trees and vegetation. Several large, solid black rectangular shapes are overlaid on the map, likely representing buildings or industrial structures. One prominent black rectangle is located in the lower-left quadrant, and another is in the lower-right. A road or path is visible, running roughly north-south through the center-left of the image. The text '1515 N Kingshighway' is printed in black, centered horizontally in the middle of the image, just above the large black rectangle in the lower-left.

1515 N Kingshighway



0 — 3378ft



1515 N Kingshighway

DR MARTIN LUTHER KING DR

N KINGSHIGHWAY BLVD

WELLS AVE



0 1110





**ARCHITECTURAL/HISTORIC INVENTORY FORM**

1. Survey no. SLC-AS-047	2. Survey name: Thematic Survey of Midcentury Modern Movement Nonresidential Architecture in St. Louis		
3. County: St. Louis [Independent City]	4. Address: 1720 N KINGSHIGHWAY BLVD		
Alternate address if applicable			
5. City/State: St. Louis [Independent City], M	6. UTM:	or: LAT	7. Township/Range/Section: T: R: S: N/A
8. Historic Name (if known):		9. Present/other name (if known):	
10. Ownership:		11a. Historic Use (if known):	11b. Current Use:

**HISTORICAL DATA**

12. Construction date: Major addition/alteration date:	1968	15. Architect:	18. Previously surveyed? <input type="checkbox"/> Cite survey name in box 22 cont. (page 3)
13. Significant date/period:		16. Builder/contractor:	19. On National Register? Cite nomination name in box 22 cont. (page 3)
14. Area(s) of significance:		17. Original or significant owner:	20. National Register eligible?
21. History and significance on continuation page. <input type="checkbox"/>		22. Sources of information on continuation page. <input type="checkbox"/>	Historic District Potential? <input type="checkbox"/> Name of Potential District?

**ARCHITECTURAL INFORMATION**

23. Category of Property:	30. Roof Material:	37. Windows: Type:
24. Vernacular or property type: Drive-up Commercial	31. Chimney placement:	Panes
25. Architectural style: Modern Movements	32. Structural system:	38. Acreage (rural): Visible from public road? <input type="checkbox"/>
26. Plan Shape:	33. Exterior wall cladding:	39. Changes: (describe in box 41 cont.) <input type="checkbox"/> Addition Date(s): <input type="checkbox"/> Altered Date(s): <input type="checkbox"/> Moved Date(s): <input type="checkbox"/> Other Date(s):
27. Number of Stories:	34. Foundation Material:	Endangered by:
28. No. of bays (1st floor)	35. Basement type:	40. No. outbuildings (describe in box 40 cont.):
29. Roof Type:	36. Front Porch Type:	41. Further description of building features and associated resources on continuation page. <input type="checkbox"/>

**OTHER**

42. Current Owner/address: ABU-IRQEBA, TAWFEEQ J	43. Inventory form prepared by (name):	44. Survey date:
6035 AUTHER AV ST LOUIS MO 63139	Additional Information/revisions by:	45. Date of revisions:
FOR SHPO USE:		Survey Category: <input type="checkbox"/> RLS <input type="checkbox"/> ILS <input type="checkbox"/> Significant Properties List

Date entered in inventory:	Level of survey: <input type="checkbox"/> reconnaissance <input type="checkbox"/> intensive	Additional research? <input type="checkbox"/> yes <input type="checkbox"/> no
National Register Status: <input type="checkbox"/> listed <input type="checkbox"/> in listed district	Other:	
Name:		
<input type="checkbox"/> pending listing <input type="checkbox"/> not eligible <input type="checkbox"/> eligible(district) <input type="checkbox"/> eligible (individually) <input type="checkbox"/> not determined		



**ARCHITECTURAL/HISTORIC INVENTORY FORM**

1720 N KINGSHIGHWAY BLVD

**LOCATION MAP (include north arrow):**

**SITE MAP/PLAN (include north arrow):**

**Insert photograph of primary structure on property:**

Photo 1:

Photo 2:

Description:

Description:

Date:

CD No.:

Image No.

Date:

CD No.:

Image No.

Photographer:

Main Photo: Images2012\CompleteSurveyPhotos\KingshighwayN1720.JPG



**ARCHITECTURAL/HISTORIC INVENTORY FORM**

1720 N KINGSHIGHWAY BLVD

21.(cont.) History:and significance. Expand box as necessary or add continuation pages.

22. (cont.) Sources of information. Expand box as necessary or add continuation pages.

40. (cont.) Description of environment and outbuilding. Expand box as necessary or add continuation pages.

41. (cont.) Description of primary resource. Expand box as necessary, or add continuation pages.

FF restaurant - now Hawaiian Grill





**Hawaiian Grill**  
T-BONE • BURGERS • PHILLIES • CHICKEN  
CHICKEN • GYROS • FISH • WINGS

T-BONE  
PHILLIES  
CHICKEN  
FISH

BURGERS  
SHRIMP  
GYROS  
WINGS

**T-BONE • CHICKEN  
PHILLIES • FISH**

1720  
260-9999

**Hawaiian  
Grill**

**BURGERS • CHICKEN  
GYROS • FISH**

260-9999

**10**  
DOLLAR  
DEALS

Menu items and prices displayed in the restaurant windows:

- 50 Wing Special: \$39.99
- 100 Wing Special: \$59.99
- 10 Wings: \$9.29
- 6 Wings: \$6.29
- 4 Wing Special: \$1.99
- 25 Wing Special: \$2.99
- 15 Wing Special: \$11.99
- GYRO Sandwich: \$5.49
- Other items: \$3.99, \$5.99

260-9999



ARCHITECTURAL/HISTORIC INVENTORY FORM

1. Survey no. SLC-AS-047	2. Survey name: Thematic Survey of Midcentury Modern Movement Nonresidential Architecture in St. Louis		
3. County: St. Louis [Independent City]	4. Address: 3415 N KINGSHIGHWAY BLVD		
Alternate address if applicable			
5. City/State: St. Louis [Independent City], M	6. UTM:	or: LAT	7. Township/Range/Section: T: R: S: N/A
8. Historic Name (if known):		9. Present/other name (if known):	
10. Ownership:		11a. Historic Use (if known):	11b. Current Use:

HISTORICAL DATA

12. Construction date: Major addition/alteration date:	1955	15. Architect:	18. Previously surveyed? <input type="checkbox"/> Cite survey name in box 22 cont. (page 3)
13. Significant date/period:		16. Builder/contractor:	19. On National Register? Cite nomination name in box 22 cont. (page 3)
14. Area(s) of significance:		17. Original or significant owner:	20. National Register eligible?
21. History and significance on continuation page. <input type="checkbox"/>		22. Sources of information on continuation page. <input type="checkbox"/>	Historic District Potential? <input type="checkbox"/> Name of Potential District?

ARCHITECTURAL INFORMATION

23. Category of Property:	30. Roof Material:	37. Windows: Type:
24. Vernacular or property type: Institutional/Organization	31. Chimney placement:	Panes
25. Architectural style: Modern Movements	32. Structural system:	38. Acreage (rural): Visible from public road? <input type="checkbox"/>
26. Plan Shape:	33. Exterior wall cladding:	39. Changes: (describe in box 41 cont.) <input type="checkbox"/> Addition Date(s): <input type="checkbox"/> Altered Date(s): <input type="checkbox"/> Moved Date(s): <input type="checkbox"/> Other Date(s):
27. Number of Stories:	34. Foundation Material:	Endangered by:
28. No. of bays (1st floor)	35. Basement type:	40. No. outbuildings (describe in box 40 cont.):
29. Roof Type:	36. Front Porch Type:	41. Further description of building features and associated resources on continuation page. <input type="checkbox"/>

OTHER

42. Current Owner/address: PINCUS, DONNA F	43. Inventory form prepared by (name):	44. Survey date:
1555 N ASTOR # 17 W CHICAGO IL 60610	Additional Information/revisions by:	45. Date of revisions:
FOR SHPO USE:		Survey Category: <input type="checkbox"/> RLS <input type="checkbox"/> ILS <input type="checkbox"/> Significant Properties List

Date entered in inventory:	Level of survey: <input type="checkbox"/> reconnaissance <input type="checkbox"/> intensive	Additional research? <input type="checkbox"/> yes <input type="checkbox"/> no
National Register Status: <input type="checkbox"/> listed <input type="checkbox"/> in listed district	Other:	
Name:		
<input type="checkbox"/> pending listing <input type="checkbox"/> not eligible <input type="checkbox"/> eligible(district) <input type="checkbox"/> eligible (individually) <input type="checkbox"/> not determined		



**ARCHITECTURAL/HISTORIC INVENTORY FORM**

3415 N KINGSHIGHWAY BLVD

**LOCATION MAP (include north arrow):**

**SITE MAP/PLAN (include north arrow):**

**Insert photograph of primary structure on property:**

Photo 1:

Photo 2:

Description:

Description:

Date: CD No.: Image No.

Date: CD No.: Image No.

Photographer:

Main Photo: Images2012\CompleteSurveyPhotos\KingshighwayN3415.JPG



**ARCHITECTURAL/HISTORIC INVENTORY FORM**

3415 N KINGSHIGHWAY BLVD

21.(cont.) History:and significance. Expand box as necessary or add continuation pages.

22. (cont.) Sources of information. Expand box as necessary or add continuation pages.

40. (cont.) Description of environment and outbuilding. Expand box as necessary or add continuation pages.

41. (cont.) Description of primary resource. Expand box as necessary, or add continuation pages.

Post office. Glass curtain corner entry. Long, horizontal cast concrete rectangular detail on front façade.





UNITED STATES  
POST OFFICE  
FREDERICK WEATHERS STATE





**ARCHITECTURAL/HISTORIC INVENTORY FORM**

1. Survey no. SLC-AS-047	2. Survey name: Thematic Survey of Midcentury Modern Movement Nonresidential Architecture in St. Louis		
3. County: St. Louis [Independent City]	4. Address: 3416 N KINGSHIGHWAY BLVD		
Alternate address if applicable			
5. City/State: St. Louis [Independent City], M	6. UTM:	or: LAT	7. Township/Range/Section: T: R: S: N/A
8. Historic Name (if known):		9. Present/other name (if known):	
10. Ownership:		11a. Historic Use (if known):	11b. Current Use:

**HISTORICAL DATA**

12. Construction date: Major addition/alteration date:	1971	15. Architect:	18. Previously surveyed? <input type="checkbox"/> Cite survey name in box 22 cont. (page 3)
13. Significant date/period:		16. Builder/contractor:	19. On National Register? Cite nomination name in box 22 cont. (page 3)
14. Area(s) of significance:		17. Original or significant owner:	20. National Register eligible?
21. History and significance on continuation page. <input type="checkbox"/>		22. Sources of information on continuation page. <input type="checkbox"/>	Historic District Potential? <input type="checkbox"/> Name of Potential District?

**ARCHITECTURAL INFORMATION**

23. Category of Property:	30. Roof Material:	37. Windows: Type:
24. Vernacular or property type: Drive-up Commercial	31. Chimney placement:	Panes
25. Architectural style: Modern Movements	32. Structural system:	38. Acreage (rural): Visible from public road? <input type="checkbox"/>
26. Plan Shape:	33. Exterior wall cladding:	39. Changes: (describe in box 41 cont.) <input type="checkbox"/> Addition Date(s): <input type="checkbox"/> Altered Date(s): <input type="checkbox"/> Moved Date(s): <input type="checkbox"/> Other Date(s):
27. Number of Stories:	34. Foundation Material:	Endangered by:
28. No. of bays (1st floor)	35. Basement type:	40. No. outbuildings (describe in box 40 cont.):
29. Roof Type:	36. Front Porch Type:	41. Further description of building features and associated resources on continuation page. <input type="checkbox"/>

**OTHER**

42. Current Owner/address: ATLANTA FRANCHISE DEV CO LLC C/O KS & MO INVESTMENT LLC 5960 W PARKER #278-197 PLANO TX 75093	43. Inventory form prepared by (name): Additional Information/revisions by:	44. Survey date: 45. Date of revisions: Survey Category: <input type="checkbox"/> RLS <input type="checkbox"/> ILS <input type="checkbox"/> Significant Properties List
--	--	--

**FOR SHPO USE:**

Date entered in inventory:	Level of survey: <input type="checkbox"/> reconnaissance <input type="checkbox"/> intensive	Additional research? <input type="checkbox"/> yes <input type="checkbox"/> no
National Register Status: <input type="checkbox"/> listed <input type="checkbox"/> in listed district	Other:	
Name:		
<input type="checkbox"/> pending listing <input type="checkbox"/> not eligible <input type="checkbox"/> eligible(district) <input type="checkbox"/> eligible (individually) <input type="checkbox"/> not determined		



**ARCHITECTURAL/HISTORIC INVENTORY FORM**

3416 N KINGSHIGHWAY BLVD

**LOCATION MAP (include north arrow):**

**SITE MAP/PLAN (include north arrow):**

**Insert photograph of primary structure on property:**

Photo 1:

Photo 2:

Description:

Description:

Date:

CD No.:

Image No.

Date:

CD No.:

Image No.

Photographer:

Main Photo: Images2012\CompleteSurveyPhotos\KingshighwayN3416.JPG



**ARCHITECTURAL/HISTORIC INVENTORY FORM**

3416 N KINGSHIGHWAY BLVD

21.(cont.) History:and significance. Expand box as necessary or add continuation pages.

22. (cont.) Sources of information. Expand box as necessary or add continuation pages.

40. (cont.) Description of environment and outbuilding. Expand box as necessary or add continuation pages.

41. (cont.) Description of primary resource. Expand box as necessary, or add continuation pages.

fast food restaurant







**ARCHITECTURAL/HISTORIC INVENTORY FORM**

1. Survey no.	2. Survey name:		
SLC-AS-047-201	Thematic Survey of Modern Movement Architecture in St. Louis		
3. County:	4. Address:		
St. Louis [Independent City]	3737 N KINGSHIGHWAY BLVD		
Alternate address if applicable			
5. City/State:	6. UTM:	or: LAT	38:40:38.6791
St. Louis [Independent City]		LONG:	90:15:6.0373
7. Township/Range/Section:		T: R: S: N/A	
8. Historic Name (if known):		9. Present/other name (if known):	
Tandy Medical Center		Homer E. Nash Professional Building	
10. Ownership:	11a. Historic Use (if known):	11b. Current Use:	
Private	Health Care		

**HISTORICAL DATA**

12. Construction date:	1965	15. Architect:	18. Previously surveyed? <input type="checkbox"/>
Major addition/alteration date:	N/A	Schmidt, Perlsee & Black	Cite survey name in box 22 cont. (page 3)
13. Significant date/period:			
1965		16. Builder/contractor:	19. On National Register?
14. Area(s) of significance:		Undetermined	Cite nomination name in box 22 cont. (page 3)
To be determined			
		17. Original or significant owner:	20. National Register eligible?
		Margaret Goltschman	Not determined
21. History and significance on continuation page. <input checked="" type="checkbox"/>		22. Sources of information on continuation page. <input checked="" type="checkbox"/>	Historic District Potential? <input type="checkbox"/>
			Name of Potential District?
			N/A

**ARCHITECTURAL INFORMATION**

23. Category of Property:	30. Roof Material:	37. Windows:
Building	Undetermined	Historic
24. Vernacular or property type:	31. Chimney placement:	Type: Strip
	None	Panes
25. Architectural style:	32. Structural system:	38. Acreage (rural):
Mid-century Modern	Steel	Visible from public road? <input checked="" type="checkbox"/>
26. Plan Shape:	33. Exterior wall cladding:	39. Changes: (describe in box 41 cont.)
Rectangular (Short Str. Fac.)	Brick	<input type="checkbox"/> Addition Date(s)
27. Number of Stories:	34. Foundation Material:	<input type="checkbox"/> Altered Date(s)
3 Stories	Concrete	<input type="checkbox"/> Moved Date(s)
		<input type="checkbox"/> Other Date(s)
28. No. of bays (1st floor)	35. Basement type:	Endangered by:
5	Undetermined	
29. Roof Type:	36. Front Porch Type:	40. No. outbuildings (describe in box 40 cont.):
Flat	N/A	1
		41. Further description of building features and associated resources on continuation page. <input checked="" type="checkbox"/>

**OTHER**

42. Current Owner/address:	43. Inventory form prepared by (name):	44. Survey date:
TANDY BUILDING LLC	Jan Cameron	
	Cultural Resources Office	45. Date of revisions:
57 WATERMAN PL	Additional Information/revisions by:	
ST LOUIS MO 63112		Survey Category:
		<input checked="" type="checkbox"/> RLS <input type="checkbox"/> ILS <input type="checkbox"/> Significant Properties List

**FOR SHPO USE:**

Date entered in inventory:	Level of survey: <input type="checkbox"/> reconnaissance <input type="checkbox"/> intensive	Additional research? <input type="checkbox"/> yes <input type="checkbox"/> no
National Register Status: <input type="checkbox"/> listed <input type="checkbox"/> in listed district	Other:	
Name:		
<input type="checkbox"/> pending listing <input type="checkbox"/> not eligible		
<input type="checkbox"/> eligible(district) <input type="checkbox"/> eligible (individually)		
<input type="checkbox"/> not determined		



MISSOURI DEPARTMENT OF NATURAL RESOURCES  
STATE HISTORIC PRESERVATION OFFICE, P.O. Box 176, Jefferson City, MO 65102

## ARCHITECTURAL/HISTORIC INVENTORY FORM

3737 N KINGSHIGHWAY BLVD

**LOCATION MAP (include north arrow):**

**SITE MAP/PLAN (include north arrow):**

**Insert photograph of primary structure on property:**

Photo 1:

Photo 2:

Description:

Looking southwest

Description:

Date:

CD No.:

Image No.

Date:

CD No.:

Image No.

Photographer:

Main Photo: Images2012\CompleteSurveyPhotos\KingshighwayN3737.JPG



**ARCHITECTURAL/HISTORIC INVENTORY FORM**

3737 N KINGSHIGHWAY BLVD

21.(cont.) History:and significance. Expand box as necessary or add continuation pages.

The Tandy Medical Cetner at 3737 N. Kingshighway was the culmination of the work of a group of black physicians and dentists, including founding member Dr. E.B. Williams. The office building housed medical and dental suites, the DeVille pharmacy, Northside Laboratores and a radiological department.

22. (cont.) Sources of information. Expand box as necessary or add continuation pages.

"New Tandy Medical Center Dedicated on January 23." St. Louis Construction News, February 1966, 1.

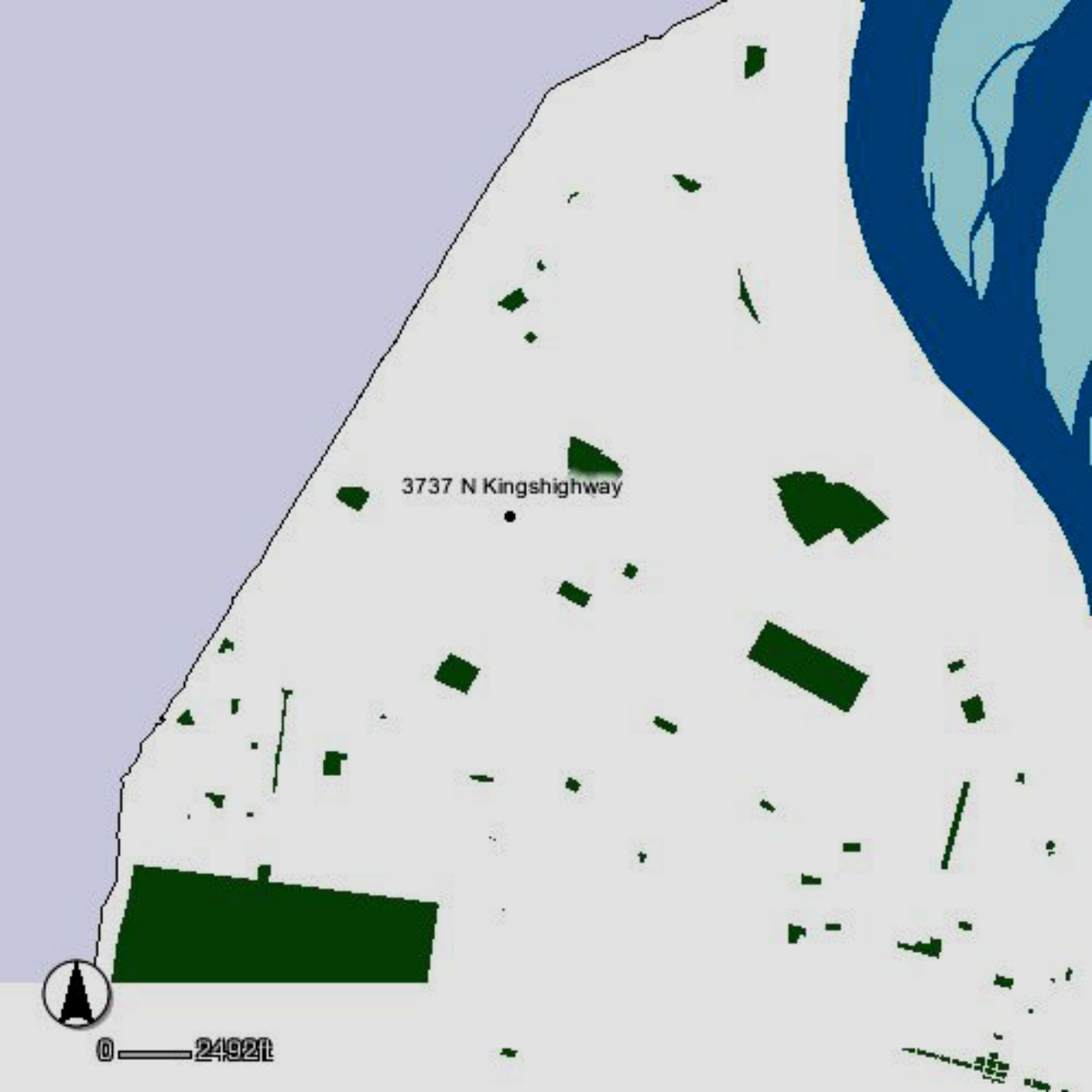
City building permit #B5951, 10/5/1964. "Erect 1 brick building, \$215,000. Owner Margaret Goltschaman. Also, C#1395, 8/16/1965. "Occupy building." Deville Pharmacy Inc.

40. (cont.) Description of environment and outbuilding. Expand box as necessary or add continuation pages.

An older building, constructed in 1900 is located on the same site; it has been renovated with a new front façade and is now an office.

41. (cont.) Description of primary resource. Expand box as necessary, or add continuation pages.

Three story medical building of stacked tan brick features slot windows symmetrically arranged across all facades and a three-story glazed entry bay flanked by projecting brick pilasters. The flat roof with projecting eaves is flashed with copper capping. A caduseus in tile is set to the north of the entry. The interior has a prominent lobby featuring a large chandelier by Emil Frei.



3737 N Kingshighway

This is an aerial photograph of a coastal region. A large river, colored in shades of blue, flows along the right side of the image. The land is primarily light tan, representing bare earth or sand. Scattered across the landscape are numerous dark green, irregular shapes of various sizes, which represent buildings or other structures. A specific location is marked with a black dot and labeled '3737 N Kingshighway'. In the bottom left corner, there is a north arrow icon and a scale bar labeled '0 2492ft'. The coastline is visible on the left side, separating the land from a light blue area representing the ocean.



0 2492ft



SAN FRANCISCO AVE

3737 N Kingshighway

N KINGS HIGHWAY BLVD

N KINGS HIGHWAY BLVD



0 41M



HOMER E. NASH  
PROFESSIONAL BUILDING



**ARCHITECTURAL/HISTORIC INVENTORY FORM**

1. Survey no. SLC-AS-047	2. Survey name: Thematic Survey of Midcentury Modern Movement Nonresidential Architecture in St. Louis		
3. County: St. Louis [Independent City]	4. Address: <b>3900 N KINGSHIGHWAY BLVD</b>		
Alternate address if applicable			
5. City/State: St. Louis [Independent City], M	6. UTM:	or: LAT	7. Township/Range/Section: T: R: S: N/A
8. Historic Name (if known):		9. Present/other name (if known):	
10. Ownership:		11a. Historic Use (if known):	11b. Current Use:

**HISTORICAL DATA**

12. Construction date: Major addition/alteration date:	1958	15. Architect:	18. Previously surveyed? <input type="checkbox"/> Cite survey name in box 22 cont. (page 3)
13. Significant date/period:		16. Builder/contractor:	19. On National Register? Cite nomination name in box 22 cont. (page 3)
14. Area(s) of significance:		17. Original or significant owner:	20. National Register eligible?
21. History and significance on continuation page. <input type="checkbox"/>		22. Sources of information on continuation page. <input type="checkbox"/>	Historic District Potential? <input type="checkbox"/> Name of Potential District?

**ARCHITECTURAL INFORMATION**

23. Category of Property:	30. Roof Material:	37. Windows: Type:
24. Vernacular or property type: Gas Station	31. Chimney placement:	Panes
25. Architectural style: Modern Movements	32. Structural system:	38. Acreage (rural): Visible from public road? <input type="checkbox"/>
26. Plan Shape:	33. Exterior wall cladding:	39. Changes: (describe in box 41 cont.) <input type="checkbox"/> Addition Date(s): <input type="checkbox"/> Altered Date(s): <input type="checkbox"/> Moved Date(s): <input type="checkbox"/> Other Date(s):
27. Number of Stories:	34. Foundation Material:	Endangered by:
28. No. of bays (1st floor)	35. Basement type:	40. No. outbuildings (describe in box 40 cont.):
29. Roof Type:	36. Front Porch Type:	41. Further description of building features and associated resources on continuation page. <input type="checkbox"/>

**OTHER**

42. Current Owner/address: HELMS, DENNIS M & CATHERINE PO BOX 143 GLENCOE MO 63038	43. Inventory form prepared by (name): Additional Information/revisions by:	44. Survey date: 45. Date of revisions: Survey Category: <input type="checkbox"/> RLS <input type="checkbox"/> ILS <input type="checkbox"/> Significant Properties List
---	--	--

**FOR SHPO USE:**

Date entered in inventory:	Level of survey: <input type="checkbox"/> reconnaissance <input type="checkbox"/> intensive	Additional research? <input type="checkbox"/> yes <input type="checkbox"/> no
National Register Status: <input type="checkbox"/> listed <input type="checkbox"/> in listed district	Other:	
Name:		
<input type="checkbox"/> pending listing <input type="checkbox"/> not eligible <input type="checkbox"/> eligible(district) <input type="checkbox"/> eligible (individually) <input type="checkbox"/> not determined		



**ARCHITECTURAL/HISTORIC INVENTORY FORM**

3900 N KINGSHIGHWAY BLVD

**LOCATION MAP (include north arrow):**

**SITE MAP/PLAN (include north arrow):**

**Insert photograph of primary structure on property:**

Photo 1:

Photo 2:

Description:

Description:

Date:

CD No.:

Image No.

Date:

CD No.:

Image No.

Photographer:

Main Photo: Images2012\CompleteSurveyPhotos\KingshighwayN3900.JPG



**ARCHITECTURAL/HISTORIC INVENTORY FORM**

3900 N KINGSHIGHWAY BLVD

21.(cont.) History:and significance. Expand box as necessary or add continuation pages.

22. (cont.) Sources of information. Expand box as necessary or add continuation pages.

40. (cont.) Description of environment and outbuilding. Expand box as necessary or add continuation pages.

41. (cont.) Description of primary resource. Expand box as necessary, or add continuation pages.

2 bay brick. Flat roof with false front facing gable.





**meineke**  
Discount Tire  
Quality Undercar Specialist

**meineke**

Struts

Brakes



**ARCHITECTURAL/HISTORIC INVENTORY FORM**

1. Survey no. SLC-AS-047-0119		2. Survey name: Thematic Survey of Midcentury Modern Movement Nonresidential Architecture in St. Louis	
3. County: St. Louis [Independent City]		4. Address: 3930 N KINGSHIGHWAY BLVD	
Alternate address if applicable			
5. City/State: St. Louis [Independent City], M		6. UTM:	or: LAT 38:40:40.39 LONG: 90:14:58.93
7. Township/Range/Section: T: R: S: N/A			
8. Historic Name (if known): Carousel Motel		9. Present/other name (if known): Carousel Motel	
10. Ownership: Private	11a. Historic Use (if known): Commerce Trade		11b. Current Use:

**HISTORICAL DATA**

12. Construction date: Major addition/alteration date:	1961 1961	15. Architect: Undetermined	18. Previously surveyed? <input type="checkbox"/> Cite survey name in box 22 cont. (page 3)
13. Significant date/period: 1961		16. Builder/contractor: Undetermined	19. On National Register? Cite nomination name in box 22 cont. (page 3)
14. Area(s) of significance: To be determined Ethnic Heritage: Black		17. Original or significant owner: Undetermined	20. National Register eligible? Not determined
21. History and significance on continuation page. <input type="checkbox"/>		22. Sources of information on continuation page. <input type="checkbox"/>	Historic District Potential? <input type="checkbox"/> Name of Potential District?

**ARCHITECTURAL INFORMATION**

23. Category of Property: Building	30. Roof Material: Undetermined	37. Windows: Replacement Type: Fixed
24. Vernacular or property type: Hotel/Motel	31. Chimney placement: None	Panes: multi
25. Architectural style: Modern Movements	32. Structural system: Undetermined	38. Acreage (rural): Visible from public road? <input checked="" type="checkbox"/>
26. Plan Shape: Irregular	33. Exterior wall cladding: Brick	39. Changes: (describe in box 41 cont.) <input type="checkbox"/> Addition Date(s): <input type="checkbox"/> Altered Date(s): <input type="checkbox"/> Moved Date(s): <input type="checkbox"/> Other Date(s):
27. Number of Stories: 2 Stories	34. Foundation Material: Concrete	Endangered by:
28. No. of bays (1st floor): 10	35. Basement type: Undetermined	40. No. outbuildings (describe in box 40 cont.): 0
29. Roof Type: Flat	36. Front Porch Type: N/A	41. Further description of building features and associated resources on continuation page. <input checked="" type="checkbox"/>

**OTHER**

42. Current Owner/address: CAROUSEL HOTEL INC 3930 N KINGSHIGHWAY ST LOUIS MO 63115		43. Inventory form prepared by (name): Patience Stuart Peter Meijer Architect, PC Additional Information/revisions by: Betsy Bradley Cultural Resources Office	44. Survey date:  45. Date of revisions:  Survey Category: <input checked="" type="checkbox"/> RLS <input type="checkbox"/> ILS <input type="checkbox"/> Significant Properties List
--	--	---	---

**FOR SHPO USE:**

Date entered in inventory:	Level of survey: <input type="checkbox"/> reconnaissance <input type="checkbox"/> intensive	Additional research? <input type="checkbox"/> yes <input type="checkbox"/> no
National Register Status: <input type="checkbox"/> listed <input type="checkbox"/> in listed district	Other:	
Name:		
<input type="checkbox"/> pending listing <input type="checkbox"/> not eligible <input type="checkbox"/> eligible(district) <input type="checkbox"/> eligible (individually) <input type="checkbox"/> not determined		



MISSOURI DEPARTMENT OF NATURAL RESOURCES  
STATE HISTORIC PRESERVATION OFFICE, P.O. Box 176, Jefferson City, MO 65102

## ARCHITECTURAL/HISTORIC INVENTORY FORM

3930 N KINGSHIGHWAY BLVD

**LOCATION MAP (include north arrow):**

**SITE MAP/PLAN (include north arrow):**

**Insert photograph of primary structure on property:**

Photo 1:

Photo 2:

Description:

Looking north at building.

Description:

Date:

CD No.:

Image No.

Date:

CD No.:

Image No.

Photographer: PMA

Main Photo: Images2012\3930 N KINGSHIGHWAY BLVD.JPG



**ARCHITECTURAL/HISTORIC INVENTORY FORM**

3930 N KINGSHIGHWAY BLVD

21.(cont.) History:and significance. Expand box as necessary or add continuation pages.

The Motel was well-known as the place where visiting African American performers would stay, since most establishments would only allow white guests at the time. Famous guests included Muhammad Ali in 1968.

22. (cont.) Sources of information. Expand box as necessary or add continuation pages.

See advertisement in Ebony magazine, June 1962:

<http://books.google.com/books?id=jtcDAAAAMBAJ&pg=PA105&dq=%22Carousel+Motel%22+st+Louis&hl=en&sa=X&ei=95SfUeXNI6GMiAKw1YCQBA&ved=0CDwQ6AEwAA#v=onepage&q=%22Carousel%20Motel%22%20st%20Louis&f=false> Also see "Preservation Research" website article: <http://preservationresearch.com/2011/05/motels-in-the-city-of-st-louis-2/>

40. (cont.) Description of environment and outbuilding. Expand box as necessary or add continuation pages.

41. (cont.) Description of primary resource. Expand box as necessary, or add continuation pages.

The Carousel Motel is a collection of three rectangular one and two-story buildings around a rectangular courtyard. Each building features exposed concrete structural systems, white brick cladding, open balconies, and flat roofs. Bays of decorative concrete blocks are inlaid in projecting bays on the single story street façade creating small parapets. Many of the windows have been replaced or altered. Originally, the motel had 60 guest rooms, and was only one story.

3930 N Kingshighway



0 — 8866ft



N KINGSHIGHWAY BLVD

N KINGSHIGHWAY BLVD

330 N Kingshighway

MARGARETTA AVE

SAN FRANCISCO CT

SAN FRANCISCO AVE



0 — 730

Carousel  
MOTEL

LOW DAILY  
AND  
WEEKLY  
RATES

LOW DAILY  
AND  
WEEKLY  
RATES





**ARCHITECTURAL/HISTORIC INVENTORY FORM**

1. Survey no. SLC-AS-047	2. Survey name: Thematic Survey of Midcentury Modern Movement Nonresidential Architecture in St. Louis		
3. County: St. Louis [Independent City]	4. Address: 4541 N KINGSHIGHWAY BLVD		
Alternate address if applicable			
5. City/State: St. Louis [Independent City], M	6. UTM:	or: LAT	7. Township/Range/Section: T: R: S: N/A
8. Historic Name (if known):		9. Present/other name (if known):	
10. Ownership:	11a. Historic Use (if known):	11b. Current Use:	

**HISTORICAL DATA**

12. Construction date: Major addition/alteration date:	1969	15. Architect:	18. Previously surveyed? <input type="checkbox"/> Cite survey name in box 22 cont. (page 3)
13. Significant date/period:		16. Builder/contractor:	
14. Area(s) of significance:		17. Original or significant owner:	19. On National Register? Cite nomination name in box 22 cont. (page 3)
			20. National Register eligible?
21. History and significance on continuation page. <input type="checkbox"/>		22. Sources of information on continuation page. <input type="checkbox"/>	Historic District Potential? <input type="checkbox"/> Name of Potential District?

**ARCHITECTURAL INFORMATION**

23. Category of Property:	30. Roof Material:	37. Windows: Type:
24. Vernacular or property type: Gas Station	31. Chimney placement:	Panes
25. Architectural style: Modern Movements	32. Structural system:	38. Acreage (rural): Visible from public road? <input type="checkbox"/>
26. Plan Shape:	33. Exterior wall cladding:	39. Changes: (describe in box 41 cont.) <input type="checkbox"/> Addition Date(s): <input type="checkbox"/> Altered Date(s): <input type="checkbox"/> Moved Date(s): <input type="checkbox"/> Other Date(s):
27. Number of Stories:	34. Foundation Material:	Endangered by:
28. No. of bays (1st floor)	35. Basement type:	40. No. outbuildings (describe in box 40 cont.):
29. Roof Type:	36. Front Porch Type:	41. Further description of building features and associated resources on continuation page. <input type="checkbox"/>

**OTHER**

42. Current Owner/address: KINGSHIGHWAY AND 70 REAL ESTATE HOLDINGS INC 1809 OLIVE ST ST LOUIS MO 63103	43. Inventory form prepared by (name): Additional Information/revisions by:	44. Survey date: 45. Date of revisions: Survey Category: <input type="checkbox"/> RLS <input type="checkbox"/> ILS <input type="checkbox"/> Significant Properties List
--	--	--

**FOR SHPO USE:**

Date entered in inventory:	Level of survey: <input type="checkbox"/> reconnaissance <input type="checkbox"/> intensive	Additional research? <input type="checkbox"/> yes <input type="checkbox"/> no
National Register Status: <input type="checkbox"/> listed <input type="checkbox"/> in listed district	Other:	
Name:		
<input type="checkbox"/> pending listing <input type="checkbox"/> not eligible <input type="checkbox"/> eligible(district) <input type="checkbox"/> eligible (individually) <input type="checkbox"/> not determined		



**ARCHITECTURAL/HISTORIC INVENTORY FORM**

4541 N KINGSHIGHWAY BLVD

**LOCATION MAP (include north arrow):**

**SITE MAP/PLAN (include north arrow):**

**Insert photograph of primary structure on property:**

Photo 1:

Photo 2:

Description:

Description:

Date:

CD No.:

Image No.

Date:

CD No.:

Image No.

Photographer:

Main Photo: Images2012\CompleteSurveyPhotos\KingshighwayN4541.JPG





**ARCHITECTURAL/HISTORIC INVENTORY FORM**

4541 N KINGSHIGHWAY BLVD

21.(cont.) History:and significance. Expand box as necessary or add continuation pages.

22. (cont.) Sources of information. Expand box as necessary or add continuation pages.

40. (cont.) Description of environment and outbuilding. Expand box as necessary or add continuation pages.

41. (cont.) Description of primary resource. Expand box as necessary, or add continuation pages.

Craftsman detailing. Heavily remodled.





PAYDAY  
LOANS

CHECKS  
CASHED

MONEY ORDERS  
DEPOSIT SLIP  
LOTTERY

WINDY CITY  
CASHED HERE



**ARCHITECTURAL/HISTORIC INVENTORY FORM**

1. Survey no. SLC-AS-047	2. Survey name: Thematic Survey of Midcentury Modern Movement Nonresidential Architecture in St. Louis		
3. County: St. Louis [Independent City]	4. Address: <b>5477 N KINGSHIGHWAY BLVD</b>		
Alternate address if applicable			
5. City/State: St. Louis [Independent City], M	6. UTM:	or: LAT	7. Township/Range/Section: T: R: S: N/A
8. Historic Name (if known):		9. Present/other name (if known):	
10. Ownership:	11a. Historic Use (if known):	11b. Current Use:	

**HISTORICAL DATA**

12. Construction date: Major addition/alteration date:	1968	15. Architect:	18. Previously surveyed? <input type="checkbox"/> Cite survey name in box 22 cont. (page 3)
13. Significant date/period:		16. Builder/contractor:	19. On National Register? Cite nomination name in box 22 cont. (page 3)
14. Area(s) of significance:		17. Original or significant owner:	20. National Register eligible?
21. History and significance on continuation page. <input type="checkbox"/>		22. Sources of information on continuation page. <input type="checkbox"/>	Historic District Potential? <input type="checkbox"/> Name of Potential District?

**ARCHITECTURAL INFORMATION**

23. Category of Property:	30. Roof Material:	37. Windows: Type:
24. Vernacular or property type: 1-Story Commercial	31. Chimney placement:	Panes
25. Architectural style: Modern Movements	32. Structural system:	38. Acreage (rural): Visible from public road? <input type="checkbox"/>
26. Plan Shape:	33. Exterior wall cladding:	39. Changes: (describe in box 41 cont.) <input type="checkbox"/> Addition Date(s): <input type="checkbox"/> Altered Date(s): <input type="checkbox"/> Moved Date(s): <input type="checkbox"/> Other Date(s):
27. Number of Stories:	34. Foundation Material:	Endangered by:
28. No. of bays (1st floor)	35. Basement type:	40. No. outbuildings (describe in box 40 cont.):
29. Roof Type:	36. Front Porch Type:	41. Further description of building features and associated resources on continuation page. <input type="checkbox"/>

**OTHER**

42. Current Owner/address: DUGOM ENTERPRISES INC	43. Inventory form prepared by (name):	44. Survey date:
316 ST ANDREWS CT BALLWIN MO 63011	Additional Information/revisions by:	45. Date of revisions:
Survey Category: <input type="checkbox"/> RLS <input type="checkbox"/> ILS <input type="checkbox"/> Significant Properties List		

**FOR SHPO USE:**

Date entered in inventory:	Level of survey: <input type="checkbox"/> reconnaissance <input type="checkbox"/> intensive	Additional research? <input type="checkbox"/> yes <input type="checkbox"/> no
National Register Status: <input type="checkbox"/> listed <input type="checkbox"/> in listed district	Other:	
Name:		
<input type="checkbox"/> pending listing <input type="checkbox"/> not eligible <input type="checkbox"/> eligible(district) <input type="checkbox"/> eligible (individually) <input type="checkbox"/> not determined		



**ARCHITECTURAL/HISTORIC INVENTORY FORM**

5477 N KINGSHIGHWAY BLVD

**LOCATION MAP (include north arrow):**

**SITE MAP/PLAN (include north arrow):**

**Insert photograph of primary structure on property:**

Photo 1:

Photo 2:

Description:

Description:

Date:

CD No.:

Image No.

Date:

CD No.:

Image No.

Photographer:

Main Photo: Images2012\CompleteSurveyPhotos\KingshighwayN5477.jpg



**ARCHITECTURAL/HISTORIC INVENTORY FORM**

5477 N KINGSHIGHWAY BLVD

21.(cont.) History:and significance. Expand box as necessary or add continuation pages.

22. (cont.) Sources of information. Expand box as necessary or add continuation pages.

40. (cont.) Description of environment and outbuilding. Expand box as necessary or add continuation pages.

41. (cont.) Description of primary resource. Expand box as necessary, or add continuation pages.

Brick building. Storefront covered and metal false mansard altered.



CHECKS  
CASHED

CHECKS  
CASHED

KENNY'S DISCOUNT CIGARETTES  
GROCERIES CHESTER FRIED BEAUTY SUPPLIES  
MONEY ORDERS

verizon  
wireless

NOTICE  
If you are a  
customer of this  
store, please call  
the store manager  
at 439-1234

CHICKEN PHILLYS  
WINGS BURGERS  
FISH  
SHRIMP  
GYROS  
DEBIT  
CREDIT

439

DORAL

ATM  
OPEN  
ATM

MAVERICK  
W







ARCHITECTURAL/HISTORIC INVENTORY FORM

1. Survey no. SLC-AS-047	2. Survey name: Thematic Survey of Modern Movement Architecture in St. Louis		
3. County: St. Louis [Independent City]	4. Address: 216 S KINGSHIGHWAY BLVD		
Alternate address if applicable			
5. City/State:	6. UTM:	or: LAT	7. Township/Range/Section: T: R: S: N/A
		LONG:	
8. Historic Name (if known):		9. Present/other name (if known):	
10. Ownership:	11a. Historic Use (if known):	11b. Current Use:	

HISTORICAL DATA

12. Construction date: Major addition/alteration date:	1950	15. Architect:	18. Previously surveyed? <input type="checkbox"/> Cite survey name in box 22 cont. (page 3)
13. Significant date/period:		16. Builder/contractor:	
14. Area(s) of significance:		17. Original or significant owner:	19. On National Register? Cite nomination name in box 22 cont. (page 3)
			20. National Register eligible?
21. History and significance on continuation page. <input type="checkbox"/>		22. Sources of information on continuation page. <input type="checkbox"/>	Historic District Potential? <input type="checkbox"/> Name of Potential District?

ARCHITECTURAL INFORMATION

23. Category of Property:	30. Roof Material:	37. Windows: Type:
		Panes
24. Vernacular or property type: Institutional/Organization	31. Chimney placement:	38. Acreage (rural): Visible from public road? <input type="checkbox"/>
25. Architectural style: Modern Movements	32. Structural system:	39. Changes: (describe in box 41 cont.) <input type="checkbox"/> Addition Date(s): <input type="checkbox"/> Altered Date(s): <input type="checkbox"/> Moved Date(s): <input type="checkbox"/> Other Date(s):
26. Plan Shape:	33. Exterior wall cladding:	Endangered by:
27. Number of Stories:	34. Foundation Material:	
28. No. of bays (1st floor)	35. Basement type:	40. No. outbuildings (describe in box 40 cont.): 0
29. Roof Type:	36. Front Porch Type:	41. Further description of building features and associated resources on continuation page. <input type="checkbox"/>

OTHER

42. Current Owner/address: BARNES-JEWISH HOSPITAL	43. Inventory form prepared by (name):	44. Survey date:
216 N KINGSHIGHWAY BLVD ST LOUIS MO 63108	Additional Information/revisions by:	45. Date of revisions:
FOR SHPO USE:		Survey Category: <input type="checkbox"/> RLS <input type="checkbox"/> ILS <input type="checkbox"/> Significant Properties List

Date entered in inventory:	Level of survey: <input type="checkbox"/> reconnaissance <input type="checkbox"/> intensive	Additional research? <input type="checkbox"/> yes <input type="checkbox"/> no
National Register Status: <input type="checkbox"/> listed <input type="checkbox"/> in listed district	Other:	
Name:		
<input type="checkbox"/> pending listing <input type="checkbox"/> not eligible <input type="checkbox"/> eligible(district) <input type="checkbox"/> eligible (individually) <input type="checkbox"/> not determined		



**ARCHITECTURAL/HISTORIC INVENTORY FORM**

216 S KINGSHIGHWAY BLVD

**LOCATION MAP (include north arrow):**

**SITE MAP/PLAN (include north arrow):**

**Insert photograph of primary structure on property:**

Photo 1:

Photo 2:

Description:

Description:

Date:

CD No.:

Image No.

Date:

CD No.:

Image No.

Photographer:

Main Photo: Images2012\CompleteSurveyPhotos\KingshighwayS216.JPG



**ARCHITECTURAL/HISTORIC INVENTORY FORM**

216 S KINGSHIGHWAY BLVD

21.(cont.) History:and significance. Expand box as necessary or add continuation pages.

22. (cont.) Sources of information. Expand box as necessary or add continuation pages.

40. (cont.) Description of environment and outbuilding. Expand box as necessary or add continuation pages.

41. (cont.) Description of primary resource. Expand box as necessary, or add continuation pages.

Part of BJC Campus. 8-story tall, Mallinckrodt Cancer Center. Metal sash ribbon windows across the facades at each floor. Cast concrete awnings over all windows.







ARCHITECTURAL/HISTORIC INVENTORY FORM

1. Survey no. SLC-AS-047	2. Survey name: Thematic Survey of Midcentury Modern Movement Nonresidential Architecture in St. Louis		
3. County: St. Louis [Independent City]	4. Address: 400-500 S KINGSHIGHWAY BLVD		
Alternate address if applicable			
5. City/State: St. Louis [Independent City], M	6. UTM:	or: LAT	7. Township/Range/Section: T: R: S: N/A
8. Historic Name (if known):		9. Present/other name (if known):	
10. Ownership:	11a. Historic Use (if known):	11b. Current Use:	

HISTORICAL DATA

12. Construction date: Major addition/alteration date:	1971	15. Architect:	18. Previously surveyed? <input type="checkbox"/> Cite survey name in box 22 cont. (page 3)
13. Significant date/period:		16. Builder/contractor:	
14. Area(s) of significance:		17. Original or significant owner:	19. On National Register? Cite nomination name in box 22 cont. (page 3)
			20. National Register eligible?
21. History and significance on continuation page. <input type="checkbox"/>		22. Sources of information on continuation page. <input type="checkbox"/>	Historic District Potential? <input type="checkbox"/> Name of Potential District?

ARCHITECTURAL INFORMATION

23. Category of Property:	30. Roof Material:	37. Windows: Type:
24. Vernacular or property type: Institutional/Organization	31. Chimney placement:	Panes
25. Architectural style: Modern Movements	32. Structural system:	38. Acreage (rural): Visible from public road? <input type="checkbox"/>
26. Plan Shape:	33. Exterior wall cladding:	39. Changes: (describe in box 41 cont.) <input type="checkbox"/> Addition Date(s): <input type="checkbox"/> Altered Date(s): <input type="checkbox"/> Moved Date(s): <input type="checkbox"/> Other Date(s):
27. Number of Stories:	34. Foundation Material:	Endangered by:
28. No. of bays (1st floor)	35. Basement type:	40. No. outbuildings (describe in box 40 cont.):
29. Roof Type:	36. Front Porch Type:	41. Further description of building features and associated resources on continuation page. <input type="checkbox"/>

OTHER

42. Current Owner/address: CAMPUS INTEGRATION PROJECT SO ***SUMMARY RECORD; NOT ON LRMS**	43. Inventory form prepared by (name):	44. Survey date:
	45. Date of revisions:	
	Additional Information/revisions by:	
		Survey Category: <input type="checkbox"/> RLS <input type="checkbox"/> ILS <input type="checkbox"/> Significant Properties List

FOR SHPO USE:

Date entered in inventory:	Level of survey: <input type="checkbox"/> reconnaissance <input type="checkbox"/> intensive	Additional research? <input type="checkbox"/> yes <input type="checkbox"/> no
National Register Status: <input type="checkbox"/> listed <input type="checkbox"/> in listed district	Other:	
Name:		
<input type="checkbox"/> pending listing <input type="checkbox"/> not eligible <input type="checkbox"/> eligible(district) <input type="checkbox"/> eligible (individually) <input type="checkbox"/> not determined		



MISSOURI DEPARTMENT OF NATURAL RESOURCES  
STATE HISTORIC PRESERVATION OFFICE, P.O. Box 176, Jefferson City, MO 65102

## ARCHITECTURAL/HISTORIC INVENTORY FORM

400-500 S KINGSHIGHWAY BLVD

**LOCATION MAP (include north arrow):**

**SITE MAP/PLAN (include north arrow):**

**Insert photograph of primary structure on property:**

Photo 1:

Photo 2:

Description:

Description:

Date:

CD No.:

Image No.

Date:

CD No.:

Image No.

Photographer:

Main Photo: Images2012\CompleteSurveyPhotos\KingshighwayS400-500.JPG



**ARCHITECTURAL/HISTORIC INVENTORY FORM**

400-500 S KINGSHIGHWAY BLVD

21.(cont.) History:and significance. Expand box as necessary or add continuation pages.

22. (cont.) Sources of information. Expand box as necessary or add continuation pages.

40. (cont.) Description of environment and outbuilding. Expand box as necessary or add continuation pages.

41. (cont.) Description of primary resource. Expand box as necessary, or add continuation pages.

Children's Hospital, two fenestration patterns, punched windows facing Kingshighway, wide windows with horizontal emphasis on south and angled corner walls; complicated massing



Children's

HOSPITAL - ST. LOUIS

SCHOOL OF MEDICINE  
Washington University Medical Center

ST. LOUIS Children's

#5 AMERICA Parents

ST. LOUIS Children's HOSPITAL

EMERGENCY AND TRAUMA CENTER





**ARCHITECTURAL/HISTORIC INVENTORY FORM**

1. Survey no. SLC-AS-047	2. Survey name: Thematic Survey of Midcentury Modern Movement Nonresidential Architecture in St. Louis		
3. County: St. Louis [Independent City]	4. Address: <b>1151-5 S KINGSHIGHWAY BLVD</b>		
Alternate address if applicable			
5. City/State: St. Louis [Independent City], M	6. UTM:	or: LAT	7. Township/Range/Section: T: R: S: N/A
8. Historic Name (if known):		9. Present/other name (if known):	
10. Ownership:		11a. Historic Use (if known):	11b. Current Use:

**HISTORICAL DATA**

12. Construction date: Major addition/alteration date:	1959	15. Architect:	18. Previously surveyed? <input type="checkbox"/> Cite survey name in box 22 cont. (page 3)
13. Significant date/period:		16. Builder/contractor:	19. On National Register? Cite nomination name in box 22 cont. (page 3)
14. Area(s) of significance:		17. Original or significant owner:	20. National Register eligible?
21. History and significance on continuation page. <input type="checkbox"/>		22. Sources of information on continuation page. <input type="checkbox"/>	Historic District Potential? <input type="checkbox"/> Name of Potential District?

**ARCHITECTURAL INFORMATION**

23. Category of Property:	30. Roof Material:	37. Windows: Type:
24. Vernacular or property type: 1-Story Commercial	31. Chimney placement:	Panes
25. Architectural style: Modern Movements	32. Structural system:	38. Acreage (rural): Visible from public road? <input type="checkbox"/>
26. Plan Shape:	33. Exterior wall cladding:	39. Changes: (describe in box 41 cont.) <input type="checkbox"/> Addition Date(s): <input type="checkbox"/> Altered Date(s): <input type="checkbox"/> Moved Date(s): <input type="checkbox"/> Other Date(s):
27. Number of Stories:	34. Foundation Material:	Endangered by:
28. No. of bays (1st floor)	35. Basement type:	40. No. outbuildings (describe in box 40 cont.):
29. Roof Type:	36. Front Porch Type:	41. Further description of building features and associated resources on continuation page. <input type="checkbox"/>

**OTHER**

42. Current Owner/address: SUEIFAN, ADEL B	43. Inventory form prepared by (name):	44. Survey date:
60 CIRCLE DRIVE FAIRVIEW HTS IL 62208	Additional Information/revisions by:	45. Date of revisions:
FOR SHPO USE:		Survey Category: <input type="checkbox"/> RLS <input type="checkbox"/> ILS <input type="checkbox"/> Significant Properties List

Date entered in inventory:	Level of survey: <input type="checkbox"/> reconnaissance <input type="checkbox"/> intensive	Additional research? <input type="checkbox"/> yes <input type="checkbox"/> no
National Register Status: <input type="checkbox"/> listed <input type="checkbox"/> in listed district	Other:	
Name:		
<input type="checkbox"/> pending listing <input type="checkbox"/> not eligible <input type="checkbox"/> eligible(district) <input type="checkbox"/> eligible (individually) <input type="checkbox"/> not determined		



**ARCHITECTURAL/HISTORIC INVENTORY FORM**

1151-5 S KINGSHIGHWAY BLVD

**LOCATION MAP (include north arrow):**

**SITE MAP/PLAN (include north arrow):**

**Insert photograph of primary structure on property:**

Photo 1:

Photo 2:

Description:

Description:

Date:

CD No.:

Image No.

Date:

CD No.:

Image No.

Photographer:

Main Photo: Images2012\CompleteSurveyPhotos\KingshighwayS1151.JPG



**ARCHITECTURAL/HISTORIC INVENTORY FORM**

1151-5 S KINGSHIGHWAY BLVD

21.(cont.) History:and significance. Expand box as necessary or add continuation pages.

22. (cont.) Sources of information. Expand box as necessary or add continuation pages.

40. (cont.) Description of environment and outbuilding. Expand box as necessary or add continuation pages.

41. (cont.) Description of primary resource. Expand box as necessary, or add continuation pages.

standing seam mansard roof. Brick façade has wing wall and simple brick detailing.



**ST. LOUIS IMPORTS**

ORIENTAL RUGS - IMPORTED ITEMS

pagery & cellular service

(314) 533-4600

1151

HOME PHONE  
SERVICE

Cellular Phone





**ARCHITECTURAL/HISTORIC INVENTORY FORM**

1. Survey no. SLC-AS-047	2. Survey name: Thematic Survey of Midcentury Modern Movement Nonresidential Architecture in St. Louis		
3. County: St. Louis [Independent City]	4. Address: 1234 S KINGSHIGHWAY BLVD		
Alternate address if applicable			
5. City/State: St. Louis [Independent City], M	6. UTM:	or: LAT	7. Township/Range/Section: T: R: S: N/A
8. Historic Name (if known):		9. Present/other name (if known):	
10. Ownership:		11a. Historic Use (if known):	11b. Current Use:

**HISTORICAL DATA**

12. Construction date: Major addition/alteration date:	1956	15. Architect:	18. Previously surveyed? <input type="checkbox"/> Cite survey name in box 22 cont. (page 3)
13. Significant date/period:		16. Builder/contractor:	19. On National Register? Cite nomination name in box 22 cont. (page 3)
14. Area(s) of significance:		17. Original or significant owner:	20. National Register eligible?
21. History and significance on continuation page. <input type="checkbox"/>		22. Sources of information on continuation page. <input type="checkbox"/>	Historic District Potential? <input type="checkbox"/> Name of Potential District?

**ARCHITECTURAL INFORMATION**

23. Category of Property:	30. Roof Material:	37. Windows: Type:
24. Vernacular or property type: Industrial/Warehouse	31. Chimney placement:	Panes
25. Architectural style: Modern Movements	32. Structural system:	38. Acreage (rural): Visible from public road? <input type="checkbox"/>
26. Plan Shape:	33. Exterior wall cladding:	39. Changes: (describe in box 41 cont.) <input type="checkbox"/> Addition Date(s) <input type="checkbox"/> Altered Date(s) <input type="checkbox"/> Moved Date(s) <input type="checkbox"/> Other Date(s)
27. Number of Stories:	34. Foundation Material:	Endangered by:
28. No. of bays (1st floor)	35. Basement type:	40. No. outbuildings (describe in box 40 cont.):
29. Roof Type:	36. Front Porch Type:	41. Further description of building features and associated resources on continuation page. <input type="checkbox"/>

**OTHER**

42. Current Owner/address: SWAN PROPERTIES LLC	43. Inventory form prepared by (name):	44. Survey date:
1234 S KINGSHIGHWAY BLVD ST LOUIS MO 631102106	Additional Information/revisions by:	45. Date of revisions:
FOR SHPO USE:		Survey Category: <input type="checkbox"/> RLS <input type="checkbox"/> ILS <input type="checkbox"/> Significant Properties List

Date entered in inventory:	Level of survey: <input type="checkbox"/> reconnaissance <input type="checkbox"/> intensive	Additional research? <input type="checkbox"/> yes <input type="checkbox"/> no
National Register Status: <input type="checkbox"/> listed <input type="checkbox"/> in listed district	Other:	
Name:		
<input type="checkbox"/> pending listing <input type="checkbox"/> not eligible <input type="checkbox"/> eligible(district) <input type="checkbox"/> eligible (individually) <input type="checkbox"/> not determined		





ARCHITECTURAL/HISTORIC INVENTORY FORM

1234 S KINGSHIGHWAY BLVD

LOCATION MAP (include north arrow):	SITE MAP/PLAN (include north arrow):
<div></div>	<div></div>

Insert photograph of primary structure on property:

Photo 1:	Photo 2:
<div></div>	<div></div>
Description:	Description:
Date: CD No.: Image No.	Date: CD No.: Image No.
Photographer:	
Main Photo:	Images2012\CompleteSurveyPhotos\KingshighwayS1234.JPG



**ARCHITECTURAL/HISTORIC INVENTORY FORM**

1234 S KINGSHIGHWAY BLVD

21.(cont.) History:and significance. Expand box as necessary or add continuation pages.

22. (cont.) Sources of information. Expand box as necessary or add continuation pages.

40. (cont.) Description of environment and outbuilding. Expand box as necessary or add continuation pages.

41. (cont.) Description of primary resource. Expand box as necessary, or add continuation pages.

Universal Printing. 1-story brick office and warehouse/manufacturing behind.





**ARCHITECTURAL/HISTORIC INVENTORY FORM**

1. Survey no. SLC-AS-047		2. Survey name: Thematic Survey of Midcentury Modern Movement Nonresidential Architecture in St. Louis	
3. County: St. Louis [Independent City]		4. Address: 1329 S KINGSHIGHWAY BLVD	
Alternate address if applicable			
5. City/State: St. Louis [Independent City], M		6. UTM: LAT LONG:	7. Township/Range/Section: T: R: S: N/A
8. Historic Name (if known):		9. Present/other name (if known):	
10. Ownership:	11a. Historic Use (if known):	11b. Current Use:	

**HISTORICAL DATA**

12. Construction date: Major addition/alteration date:	1956	15. Architect:	18. Previously surveyed? <input type="checkbox"/> Cite survey name in box 22 cont. (page 3)
13. Significant date/period:		16. Builder/contractor:	19. On National Register? Cite nomination name in box 22 cont. (page 3)
14. Area(s) of significance:		17. Original or significant owner:	20. National Register eligible?
21. History and significance on continuation page. <input type="checkbox"/>		22. Sources of information on continuation page. <input type="checkbox"/>	Historic District Potential? <input type="checkbox"/> Name of Potential District?

**ARCHITECTURAL INFORMATION**

23. Category of Property:	30. Roof Material:	37. Windows: Type:
24. Vernacular or property type: Industrial/Warehouse	31. Chimney placement:	Panes
25. Architectural style: Modern Movements	32. Structural system:	38. Acreage (rural): Visible from public road? <input type="checkbox"/>
26. Plan Shape:	33. Exterior wall cladding:	39. Changes: (describe in box 41 cont.) <input type="checkbox"/> Addition Date(s): <input type="checkbox"/> Altered Date(s): <input type="checkbox"/> Moved Date(s): <input type="checkbox"/> Other Date(s):
27. Number of Stories:	34. Foundation Material:	Endangered by:
28. No. of bays (1st floor)	35. Basement type:	40. No. outbuildings (describe in box 40 cont.):
29. Roof Type:	36. Front Porch Type:	41. Further description of building features and associated resources on continuation page. <input type="checkbox"/>

**OTHER**

42. Current Owner/address: FRED WEBER CONTRACTOR INC P O BOX 2501 2320 CREVE COEUR MILL RD MARYLAND HGTS 63043	43. Inventory form prepared by (name): Additional Information/revisions by:	44. Survey date: 45. Date of revisions: Survey Category: <input type="checkbox"/> RLS <input type="checkbox"/> ILS <input type="checkbox"/> Significant Properties List
--	--	--

**FOR SHPO USE:**

Date entered in inventory:	Level of survey: <input type="checkbox"/> reconnaissance <input type="checkbox"/> intensive	Additional research? <input type="checkbox"/> yes <input type="checkbox"/> no
National Register Status: <input type="checkbox"/> listed <input type="checkbox"/> in listed district	Other:	
Name:		
<input type="checkbox"/> pending listing <input type="checkbox"/> not eligible <input type="checkbox"/> eligible(district) <input type="checkbox"/> eligible (individually) <input type="checkbox"/> not determined		



**ARCHITECTURAL/HISTORIC INVENTORY FORM**

1329 S KINGSHIGHWAY BLVD

**LOCATION MAP (include north arrow):**

**SITE MAP/PLAN (include north arrow):**

**Insert photograph of primary structure on property:**

Photo 1:

Photo 2:

Description:

Description:

Date:

CD No.:

Image No.

Date:

CD No.:

Image No.

Photographer:

Main Photo: Images2012\CompleteSurveyPhotos\KingshighwayS1329.JPG





**ARCHITECTURAL/HISTORIC INVENTORY FORM**

1329 S KINGSHIGHWAY BLVD

21.(cont.) History:and significance. Expand box as necessary or add continuation pages.

22. (cont.) Sources of information. Expand box as necessary or add continuation pages.

40. (cont.) Description of environment and outbuilding. Expand box as necessary or add continuation pages.

41. (cont.) Description of primary resource. Expand box as necessary, or add continuation pages.

simple concrete block warehouse is MCM building on large concrete manufacturing plant.



**Fred Weber, Inc.**  
COMPLETE CONSTRUCTION SERVICES  
EZ  
MATERIALS SERVICES  
1507 SOUTH KINGS HIGHWAY  
KINGSTOWN, MARYLAND 21113-1507  
EZ



**ARCHITECTURAL/HISTORIC INVENTORY FORM**

1. Survey no. SLC-AS-047	2. Survey name: Thematic Survey of Midcentury Modern Movement Nonresidential Architecture in St. Louis		
3. County: St. Louis [Independent City]	4. Address: 1350-60 S KINGSHIGHWAY BLVD		
Alternate address if applicable			
5. City/State: St. Louis [Independent City], M	6. UTM:	or: LAT	7. Township/Range/Section: T: R: S: N/A
8. Historic Name (if known):		9. Present/other name (if known):	
10. Ownership:		11a. Historic Use (if known):	11b. Current Use:

**HISTORICAL DATA**

12. Construction date: Major addition/alteration date:	1959 2008	15. Architect:	18. Previously surveyed? <input type="checkbox"/> Cite survey name in box 22 cont. (page 3)
13. Significant date/period:		16. Builder/contractor:	19. On National Register? Cite nomination name in box 22 cont. (page 3)
14. Area(s) of significance:		17. Original or significant owner:	20. National Register eligible?
21. History and significance on continuation page. <input type="checkbox"/>		22. Sources of information on continuation page. <input type="checkbox"/>	Historic District Potential? <input type="checkbox"/> Name of Potential District?

**ARCHITECTURAL INFORMATION**

23. Category of Property:	30. Roof Material:	37. Windows: Type:
24. Vernacular or property type: Auditorium/Theater	31. Chimney placement:	Panes
25. Architectural style: Modern Movements	32. Structural system:	38. Acreage (rural): Visible from public road? <input type="checkbox"/>
26. Plan Shape:	33. Exterior wall cladding:	39. Changes: (describe in box 41 cont.) <input type="checkbox"/> Addition Date(s): <input type="checkbox"/> Altered Date(s): <input type="checkbox"/> Moved Date(s): <input type="checkbox"/> Other Date(s):
27. Number of Stories:	34. Foundation Material:	Endangered by:
28. No. of bays (1st floor)	35. Basement type:	40. No. outbuildings (describe in box 40 cont.):
29. Roof Type:	36. Front Porch Type:	41. Further description of building features and associated resources on continuation page. <input type="checkbox"/>

**OTHER**

42. Current Owner/address: HILL POINTE INVESTORS LLC	43. Inventory form prepared by (name):	44. Survey date:
14551 BURNLEY CT CHESTERFIELD MO 63017	Additional Information/revisions by:	45. Date of revisions:
FOR SHPO USE:		Survey Category: <input type="checkbox"/> RLS <input type="checkbox"/> ILS <input type="checkbox"/> Significant Properties List

Date entered in inventory:	Level of survey: <input type="checkbox"/> reconnaissance <input type="checkbox"/> intensive	Additional research? <input type="checkbox"/> yes <input type="checkbox"/> no
National Register Status: <input type="checkbox"/> listed <input type="checkbox"/> in listed district	Other:	
Name:		
<input type="checkbox"/> pending listing <input type="checkbox"/> not eligible <input type="checkbox"/> eligible(district) <input type="checkbox"/> eligible (individually) <input type="checkbox"/> not determined		



MISSOURI DEPARTMENT OF NATURAL RESOURCES  
STATE HISTORIC PRESERVATION OFFICE, P.O. Box 176, Jefferson City, MO 65102

## ARCHITECTURAL/HISTORIC INVENTORY FORM

1350-60 S KINGSHIGHWAY BLVD

**LOCATION MAP (include north arrow):**

**SITE MAP/PLAN (include north arrow):**

**Insert photograph of primary structure on property:**

Photo 1:

Photo 2:

Description:

Description:

Date:

CD No.:

Image No.

Date:

CD No.:

Image No.

Photographer:

Main Photo: Images2012\CompleteSurveyPhotos\KingshighwayS1350.JPG



**ARCHITECTURAL/HISTORIC INVENTORY FORM**

1350-60 S KINGSHIGHWAY BLVD

21.(cont.) History:and significance. Expand box as necessary or add continuation pages.

22. (cont.) Sources of information. Expand box as necessary or add continuation pages.

40. (cont.) Description of environment and outbuilding. Expand box as necessary or add continuation pages.

41. (cont.) Description of primary resource. Expand box as necessary, or add continuation pages.

Brick veneer front façade, concrete block construction







**ARCHITECTURAL/HISTORIC INVENTORY FORM**

1. Survey no. SLC-AS-047		2. Survey name: Thematic Survey of Midcentury Modern Movement Nonresidential Architecture in St. Louis	
3. County: St. Louis [Independent City]		4. Address: <b>1380 S KINGSHIGHWAY BLVD</b>	
Alternate address if applicable			
5. City/State: St. Louis [Independent City], M		6. UTM: LAT	7. Township/Range/Section: T: R: S: N/A
8. Historic Name (if known):		9. Present/other name (if known):	
10. Ownership:	11a. Historic Use (if known):	11b. Current Use:	

**HISTORICAL DATA**

12. Construction date: Major addition/alteration date:	1965	15. Architect:	18. Previously surveyed? <input type="checkbox"/> Cite survey name in box 22 cont. (page 3)
13. Significant date/period:		16. Builder/contractor:	19. On National Register? Cite nomination name in box 22 cont. (page 3)
14. Area(s) of significance:		17. Original or significant owner:	20. National Register eligible?
21. History and significance on continuation page. <input type="checkbox"/>		22. Sources of information on continuation page. <input type="checkbox"/>	Historic District Potential? <input type="checkbox"/> Name of Potential District?

**ARCHITECTURAL INFORMATION**

23. Category of Property:	30. Roof Material:	37. Windows: Type:
24. Vernacular or property type: Office Building	31. Chimney placement:	Panes
25. Architectural style: Modern Movements	32. Structural system:	38. Acreage (rural): Visible from public road? <input type="checkbox"/>
26. Plan Shape:	33. Exterior wall cladding:	39. Changes: (describe in box 41 cont.) <input type="checkbox"/> Addition Date(s): <input type="checkbox"/> Altered Date(s): <input type="checkbox"/> Moved Date(s): <input type="checkbox"/> Other Date(s):
27. Number of Stories:	34. Foundation Material:	Endangered by:
28. No. of bays (1st floor)	35. Basement type:	40. No. outbuildings (describe in box 40 cont.):
29. Roof Type:	36. Front Porch Type:	41. Further description of building features and associated resources on continuation page. <input type="checkbox"/>

**OTHER**

42. Current Owner/address: JMZ	43. Inventory form prepared by (name):	44. Survey date:
1530 S KINGSHIGHWAY BLVD ST LOUIS MO 63110	Additional Information/revisions by:	45. Date of revisions:
FOR SHPO USE:		Survey Category: <input type="checkbox"/> RLS <input type="checkbox"/> ILS <input type="checkbox"/> Significant Properties List

Date entered in inventory:	Level of survey: <input type="checkbox"/> reconnaissance <input type="checkbox"/> intensive	Additional research? <input type="checkbox"/> yes <input type="checkbox"/> no
National Register Status: <input type="checkbox"/> listed <input type="checkbox"/> in listed district	Other:	
Name:		
<input type="checkbox"/> pending listing <input type="checkbox"/> not eligible <input type="checkbox"/> eligible(district) <input type="checkbox"/> eligible (individually) <input type="checkbox"/> not determined		



**ARCHITECTURAL/HISTORIC INVENTORY FORM**

1380 S KINGSHIGHWAY BLVD

**LOCATION MAP (include north arrow):**

**SITE MAP/PLAN (include north arrow):**

**Insert photograph of primary structure on property:**

Photo 1:

Photo 2:

Description:

Description:

Date:

CD No.:

Image No.

Date:

CD No.:

Image No.

Photographer:

Main Photo: Images2012\CompleteSurveyPhotos\KingshighwayS1380.JPG



**ARCHITECTURAL/HISTORIC INVENTORY FORM**

1380 S KINGSHIGHWAY BLVD

21.(cont.) History:and significance. Expand box as necessary or add continuation pages.

22. (cont.) Sources of information. Expand box as necessary or add continuation pages.

40. (cont.) Description of environment and outbuilding. Expand box as necessary or add continuation pages.

41. (cont.) Description of primary resource. Expand box as necessary, or add continuation pages.

concrete block construction



**KOLD DRAFT  
AREA WIDE**

1380







**ARCHITECTURAL/HISTORIC INVENTORY FORM**

1. Survey no. SLC-AS-047	2. Survey name: Thematic Survey of Midcentury Modern Movement Nonresidential Architecture in St. Louis		
3. County: St. Louis [Independent City]	4. Address: 1530 S KINGSHIGHWAY BLVD		
Alternate address if applicable			
5. City/State: St. Louis [Independent City], M	6. UTM:	or: LAT	7. Township/Range/Section: T: R: S: N/A
8. Historic Name (if known):		9. Present/other name (if known):	
10. Ownership:		11a. Historic Use (if known):	11b. Current Use:

**HISTORICAL DATA**

12. Construction date: Major addition/alteration date:	1965	15. Architect:	18. Previously surveyed? <input type="checkbox"/> Cite survey name in box 22 cont. (page 3)
13. Significant date/period:		16. Builder/contractor:	19. On National Register? Cite nomination name in box 22 cont. (page 3)
14. Area(s) of significance:		17. Original or significant owner:	20. National Register eligible?
21. History and significance on continuation page. <input type="checkbox"/>		22. Sources of information on continuation page. <input type="checkbox"/>	Historic District Potential? <input type="checkbox"/> Name of Potential District?

**ARCHITECTURAL INFORMATION**

23. Category of Property:	30. Roof Material:	37. Windows: Type:
24. Vernacular or property type: 1-Story Commercial	31. Chimney placement:	Panes
25. Architectural style: Modern Movements	32. Structural system:	38. Acreage (rural): Visible from public road? <input type="checkbox"/>
26. Plan Shape:	33. Exterior wall cladding:	39. Changes: (describe in box 41 cont.) <input type="checkbox"/> Addition Date(s): <input type="checkbox"/> Altered Date(s): <input type="checkbox"/> Moved Date(s): <input type="checkbox"/> Other Date(s):
27. Number of Stories:	34. Foundation Material:	Endangered by:
28. No. of bays (1st floor)	35. Basement type:	40. No. outbuildings (describe in box 40 cont.):
29. Roof Type:	36. Front Porch Type:	41. Further description of building features and associated resources on continuation page. <input type="checkbox"/>

**OTHER**

42. Current Owner/address: JMZ	43. Inventory form prepared by (name):	44. Survey date:
1530 S KINGSHIGHWAY BLVD ST LOUIS MO 63110	Additional Information/revisions by:	45. Date of revisions:
FOR SHPO USE:		Survey Category: <input type="checkbox"/> RLS <input type="checkbox"/> ILS <input type="checkbox"/> Significant Properties List

Date entered in inventory:	Level of survey: <input type="checkbox"/> reconnaissance <input type="checkbox"/> intensive	Additional research? <input type="checkbox"/> yes <input type="checkbox"/> no
National Register Status: <input type="checkbox"/> listed <input type="checkbox"/> in listed district	Other:	
Name:		
<input type="checkbox"/> pending listing <input type="checkbox"/> not eligible <input type="checkbox"/> eligible(district) <input type="checkbox"/> eligible (individually) <input type="checkbox"/> not determined		



**ARCHITECTURAL/HISTORIC INVENTORY FORM**

1530 S KINGSHIGHWAY BLVD

**LOCATION MAP (include north arrow):**

**SITE MAP/PLAN (include north arrow):**

**Insert photograph of primary structure on property:**

Photo 1:

Photo 2:

Description:

Description:

Date:

CD No.:

Image No.

Date:

CD No.:

Image No.

Photographer:

Main Photo: Images2012\CompleteSurveyPhotos\KIngshighwayS1530.JPG



**ARCHITECTURAL/HISTORIC INVENTORY FORM**

1530 S KINGSHIGHWAY BLVD

21.(cont.) History:and significance. Expand box as necessary or add continuation pages.

22. (cont.) Sources of information. Expand box as necessary or add continuation pages.

40. (cont.) Description of environment and outbuilding. Expand box as necessary or add continuation pages.

41. (cont.) Description of primary resource. Expand box as necessary, or add continuation pages.

concrete block construction with brick façade



1530

SYSTEMS  
GRAPHICS

SYSTEMS  
GRAPHICS

MANUFACTURERS & PRINTERS

LABELS TAGS  
WEB COLOR PROCESS





ARCHITECTURAL/HISTORIC INVENTORY FORM

1. Survey no. SLC-AS-047		2. Survey name: Thematic Survey of Midcentury Modern Movement Nonresidential Architecture in St. Louis	
3. County: St. Louis [Independent City]		4. Address: 1550 S KINGSHIGHWAY BLVD	
Alternate address if applicable			
5. City/State: St. Louis [Independent City], M		6. UTM: LAT LONG:	7. Township/Range/Section: T: R: S: N/A
8. Historic Name (if known):		9. Present/other name (if known):	
10. Ownership:	11a. Historic Use (if known):	11b. Current Use:	

HISTORICAL DATA

12. Construction date: Major addition/alteration date:	1967	15. Architect:	18. Previously surveyed? <input type="checkbox"/> Cite survey name in box 22 cont. (page 3)
13. Significant date/period:		16. Builder/contractor:	19. On National Register? Cite nomination name in box 22 cont. (page 3)
14. Area(s) of significance:		17. Original or significant owner:	20. National Register eligible?
21. History and significance on continuation page. <input type="checkbox"/>		22. Sources of information on continuation page. <input type="checkbox"/>	Historic District Potential? <input type="checkbox"/> Name of Potential District?

ARCHITECTURAL INFORMATION

23. Category of Property:	30. Roof Material:	37. Windows: Type:
24. Vernacular or property type: 1-Story Commercial	31. Chimney placement:	Panes
25. Architectural style: Modern Movements	32. Structural system:	38. Acreage (rural): Visible from public road? <input type="checkbox"/>
26. Plan Shape:	33. Exterior wall cladding:	39. Changes: (describe in box 41 cont.) <input type="checkbox"/> Addition Date(s) <input type="checkbox"/> Altered Date(s) <input type="checkbox"/> Moved Date(s) <input type="checkbox"/> Other Date(s)
27. Number of Stories:	34. Foundation Material:	Endangered by:
28. No. of bays (1st floor)	35. Basement type:	40. No. outbuildings (describe in box 40 cont.):
29. Roof Type:	36. Front Porch Type:	41. Further description of building features and associated resources on continuation page. <input type="checkbox"/>

OTHER

42. Current Owner/address: BDL ELECTRONICS INC ACE ELECTRIC LAB SYSTEMS 1550 S KINGSHIGHWAY ST LOUIS MO 63110	43. Inventory form prepared by (name): Additional Information/revisions by:	44. Survey date: 45. Date of revisions: Survey Category: <input type="checkbox"/> RLS <input type="checkbox"/> ILS <input type="checkbox"/> Significant Properties List
---	--	--

FOR SHPO USE:

Date entered in inventory:	Level of survey: <input type="checkbox"/> reconnaissance <input type="checkbox"/> intensive	Additional research? <input type="checkbox"/> yes <input type="checkbox"/> no
National Register Status: <input type="checkbox"/> listed <input type="checkbox"/> in listed district	Other:	
Name:		
<input type="checkbox"/> pending listing <input type="checkbox"/> not eligible <input type="checkbox"/> eligible(district) <input type="checkbox"/> eligible (individually) <input type="checkbox"/> not determined		





**ARCHITECTURAL/HISTORIC INVENTORY FORM**

1550 S KINGSHIGHWAY BLVD

**LOCATION MAP (include north arrow):**

**SITE MAP/PLAN (include north arrow):**

**Insert photograph of primary structure on property:**

Photo 1:

Photo 2:

Description:

Description:

Date:

CD No.:

Image No.

Date:

CD No.:

Image No.

Photographer:

Main Photo: Images2012\CompleteSurveyPhotos\KingshighwayS1550.JPG



**ARCHITECTURAL/HISTORIC INVENTORY FORM**

1550 S KINGSHIGHWAY BLVD

21.(cont.) History:and significance. Expand box as necessary or add continuation pages.

22. (cont.) Sources of information. Expand box as necessary or add continuation pages.

40. (cont.) Description of environment and outbuilding. Expand box as necessary or add continuation pages.

41. (cont.) Description of primary resource. Expand box as necessary, or add continuation pages.

concrete block construction





**ARCHITECTURAL/HISTORIC INVENTORY FORM**

1. Survey no. SLC-AS-047		2. Survey name: Thematic Survey of Midcentury Modern Movement Nonresidential Architecture in St. Louis	
3. County: St. Louis [Independent City]		4. Address: 1615 S KINGSHIGHWAY BLVD	
Alternate address if applicable			
5. City/State: St. Louis [Independent City], M		6. UTM: LAT LONG:	7. Township/Range/Section: T: R: S: N/A
8. Historic Name (if known):		9. Present/other name (if known):	
10. Ownership:	11a. Historic Use (if known):	11b. Current Use:	

**HISTORICAL DATA**

12. Construction date: Major addition/alteration date:	1948	15. Architect:	18. Previously surveyed? <input type="checkbox"/> Cite survey name in box 22 cont. (page 3)
13. Significant date/period:		16. Builder/contractor:	19. On National Register? Cite nomination name in box 22 cont. (page 3)
14. Area(s) of significance:		17. Original or significant owner:	20. National Register eligible?
21. History and significance on continuation page. <input type="checkbox"/>		22. Sources of information on continuation page. <input type="checkbox"/>	Historic District Potential? <input type="checkbox"/> Name of Potential District?

**ARCHITECTURAL INFORMATION**

23. Category of Property:	30. Roof Material:	37. Windows: Type:
24. Vernacular or property type: Industrial/Warehouse	31. Chimney placement:	Panes
25. Architectural style: Modern Movements	32. Structural system:	38. Acreage (rural): Visible from public road? <input type="checkbox"/>
26. Plan Shape:	33. Exterior wall cladding:	39. Changes: (describe in box 41 cont.) <input type="checkbox"/> Addition Date(s): <input type="checkbox"/> Altered Date(s): <input type="checkbox"/> Moved Date(s): <input type="checkbox"/> Other Date(s):
27. Number of Stories:	34. Foundation Material:	Endangered by:
28. No. of bays (1st floor)	35. Basement type:	40. No. outbuildings (describe in box 40 cont.):
29. Roof Type:	36. Front Porch Type:	41. Further description of building features and associated resources on continuation page. <input type="checkbox"/>

**OTHER**

42. Current Owner/address: COLEMAN, DENNIS C & JULIE B C/O ENGINEERED FIRE PROTECTION IN 1615 S KINGSHIGHWAY ST LOUIS MO 63110	43. Inventory form prepared by (name): Additional Information/revisions by:	44. Survey date: 45. Date of revisions: Survey Category: <input type="checkbox"/> RLS <input type="checkbox"/> ILS <input type="checkbox"/> Significant Properties List
--	--	--

**FOR SHPO USE:**

Date entered in inventory:	Level of survey: <input type="checkbox"/> reconnaissance <input type="checkbox"/> intensive	Additional research? <input type="checkbox"/> yes <input type="checkbox"/> no
National Register Status: <input type="checkbox"/> listed <input type="checkbox"/> in listed district	Other:	
Name:		
<input type="checkbox"/> pending listing <input type="checkbox"/> not eligible <input type="checkbox"/> eligible(district) <input type="checkbox"/> eligible (individually) <input type="checkbox"/> not determined		



**ARCHITECTURAL/HISTORIC INVENTORY FORM**

1615 S KINGSHIGHWAY BLVD

**LOCATION MAP (include north arrow):**

**SITE MAP/PLAN (include north arrow):**

**Insert photograph of primary structure on property:**

Photo 1:

Photo 2:

Description:

Description:

Date:

CD No.:

Image No.

Date:

CD No.:

Image No.

Photographer:

Main Photo: Images2012\CompleteSurveyPhotos\KingshighwayS1615.JPG





**ARCHITECTURAL/HISTORIC INVENTORY FORM**

1615 S KINGSHIGHWAY BLVD

21.(cont.) History:and significance. Expand box as necessary or add continuation pages.

22. (cont.) Sources of information. Expand box as necessary or add continuation pages.

40. (cont.) Description of environment and outbuilding. Expand box as necessary or add continuation pages.

41. (cont.) Description of primary resource. Expand box as necessary, or add continuation pages.

low-slung MCM brick office building fronts onto South Kingshighway. Large warehouse behind.



**ST. LOUIS FAB.**



**ARCHITECTURAL/HISTORIC INVENTORY FORM**

1. Survey no. SLC-AS-047	2. Survey name: Thematic Survey of Midcentury Modern Movement Nonresidential Architecture in St. Louis		
3. County: St. Louis [Independent City]	4. Address: <b>1641 S KINGSHIGHWAY BLVD</b>		
Alternate address if applicable			
5. City/State: St. Louis [Independent City], M	6. UTM:	or: LAT	7. Township/Range/Section: T: R: S: N/A
8. Historic Name (if known):		9. Present/other name (if known):	
10. Ownership:		11a. Historic Use (if known):	11b. Current Use:

**HISTORICAL DATA**

12. Construction date: Major addition/alteration date:	1947	15. Architect:	18. Previously surveyed? <input type="checkbox"/> Cite survey name in box 22 cont. (page 3)
13. Significant date/period:		16. Builder/contractor:	19. On National Register? Cite nomination name in box 22 cont. (page 3)
14. Area(s) of significance:		17. Original or significant owner:	20. National Register eligible?
21. History and significance on continuation page. <input type="checkbox"/>		22. Sources of information on continuation page. <input type="checkbox"/>	Historic District Potential? <input type="checkbox"/> Name of Potential District?

**ARCHITECTURAL INFORMATION**

23. Category of Property:	30. Roof Material:	37. Windows: Type:
24. Vernacular or property type: Office Building	31. Chimney placement:	Panes
25. Architectural style: Modern Movements	32. Structural system:	38. Acreage (rural): Visible from public road? <input type="checkbox"/>
26. Plan Shape:	33. Exterior wall cladding:	39. Changes: (describe in box 41 cont.) <input type="checkbox"/> Addition Date(s): <input type="checkbox"/> Altered Date(s): <input type="checkbox"/> Moved Date(s): <input type="checkbox"/> Other Date(s):
27. Number of Stories:	34. Foundation Material:	Endangered by:
28. No. of bays (1st floor)	35. Basement type:	40. No. outbuildings (describe in box 40 cont.):
29. Roof Type:	36. Front Porch Type:	41. Further description of building features and associated resources on continuation page. <input type="checkbox"/>

**OTHER**

42. Current Owner/address: SEVENTEEN SAC SELF-STORAGE CORP	43. Inventory form prepared by (name):	44. Survey date:
1250 E MISSOURI PHOENIX AZ 85014	Additional Information/revisions by:	45. Date of revisions:
FOR SHPO USE:		Survey Category: <input type="checkbox"/> RLS <input type="checkbox"/> ILS <input type="checkbox"/> Significant Properties List

Date entered in inventory:	Level of survey: <input type="checkbox"/> reconnaissance <input type="checkbox"/> intensive	Additional research? <input type="checkbox"/> yes <input type="checkbox"/> no
National Register Status: <input type="checkbox"/> listed <input type="checkbox"/> in listed district	Other:	
Name:		
<input type="checkbox"/> pending listing <input type="checkbox"/> not eligible <input type="checkbox"/> eligible(district) <input type="checkbox"/> eligible (individually) <input type="checkbox"/> not determined		



MISSOURI DEPARTMENT OF NATURAL RESOURCES  
STATE HISTORIC PRESERVATION OFFICE, P.O. Box 176, Jefferson City, MO 65102

## ARCHITECTURAL/HISTORIC INVENTORY FORM

1641 S KINGSHIGHWAY BLVD

**LOCATION MAP (include north arrow):**

**SITE MAP/PLAN (include north arrow):**

**Insert photograph of primary structure on property:**

Photo 1:

Photo 2:

Description:

Description:

Date:

CD No.:

Image No.

Date:

CD No.:

Image No.

Photographer:

Main Photo: Images2012\CompleteSurveyPhotos\KingshighwayS1641.JPG



**ARCHITECTURAL/HISTORIC INVENTORY FORM**

1641 S KINGSHIGHWAY BLVD

21.(cont.) History:and significance. Expand box as necessary or add continuation pages.

22. (cont.) Sources of information. Expand box as necessary or add continuation pages.

40. (cont.) Description of environment and outbuilding. Expand box as necessary or add continuation pages.

41. (cont.) Description of primary resource. Expand box as necessary, or add continuation pages.

Former Magic Chef showroom; McCue - Harris Armstrong



TRUCK RENTALS

U-HAUL





**ARCHITECTURAL/HISTORIC INVENTORY FORM**

1. Survey no. SLC-AS-047	2. Survey name: Thematic Survey of Modern Movement Architecture in St. Louis		
3. County: St. Louis [Independent City]	4. Address: 1701 S KINGSHIGHWAY BLVD		
Alternate address if applicable			
5. City/State: St. Louis [Independent City], M	6. UTM:	or: LAT	7. Township/Range/Section: T: R: S: N/A
8. Historic Name (if known):		9. Present/other name (if known):	
10. Ownership:		11a. Historic Use (if known):	11b. Current Use:

**HISTORICAL DATA**

12. Construction date: Major addition/alteration date:	1979	15. Architect:	18. Previously surveyed? <input type="checkbox"/> Cite survey name in box 22 cont. (page 3)
13. Significant date/period:		16. Builder/contractor:	19. On National Register? Cite nomination name in box 22 cont. (page 3)
14. Area(s) of significance:		17. Original or significant owner:	20. National Register eligible?
21. History and significance on continuation page. <input type="checkbox"/>		22. Sources of information on continuation page. <input type="checkbox"/>	Historic District Potential? <input type="checkbox"/> Name of Potential District?

**ARCHITECTURAL INFORMATION**

23. Category of Property:	30. Roof Material:	37. Windows: Type:
24. Vernacular or property type: 1-Story Commercial	31. Chimney placement:	Panes
25. Architectural style: Modern Movements	32. Structural system:	38. Acreage (rural): Visible from public road? <input type="checkbox"/>
26. Plan Shape:	33. Exterior wall cladding:	39. Changes: (describe in box 41 cont.) <input type="checkbox"/> Addition Date(s): <input type="checkbox"/> Altered Date(s): <input type="checkbox"/> Moved Date(s): <input type="checkbox"/> Other Date(s):
27. Number of Stories:	34. Foundation Material:	Endangered by:
28. No. of bays (1st floor)	35. Basement type:	40. No. outbuildings (describe in box 40 cont.):
29. Roof Type:	36. Front Porch Type:	41. Further description of building features and associated resources on continuation page. <input type="checkbox"/>

**OTHER**

42. Current Owner/address: MJK REAL ESTATE HOLDING CO LLC	43. Inventory form prepared by (name):	44. Survey date:
790 ESTATE DR STE 100 DEERFIELD IL 60015	Additional Information/revisions by:	45. Date of revisions:
FOR SHPO USE:		Survey Category: <input type="checkbox"/> RLS <input type="checkbox"/> ILS <input type="checkbox"/> Significant Properties List

Date entered in inventory:	Level of survey: <input type="checkbox"/> reconnaissance <input type="checkbox"/> intensive	Additional research? <input type="checkbox"/> yes <input type="checkbox"/> no
National Register Status: <input type="checkbox"/> listed <input type="checkbox"/> in listed district	Other:	
Name:		
<input type="checkbox"/> pending listing <input type="checkbox"/> not eligible <input type="checkbox"/> eligible(district) <input type="checkbox"/> eligible (individually) <input type="checkbox"/> not determined		



**ARCHITECTURAL/HISTORIC INVENTORY FORM**

1701 S KINGSHIGHWAY BLVD

**LOCATION MAP (include north arrow):**

**SITE MAP/PLAN (include north arrow):**

**Insert photograph of primary structure on property:**

Photo 1:

Photo 2:

Description:

Description:

Date:

CD No.:

Image No.

Date:

CD No.:

Image No.

Photographer:

Main Photo: Images2012\CompleteSurveyPhotos\KingshighwayS1701.JPG



**ARCHITECTURAL/HISTORIC INVENTORY FORM**

1701 S KINGSHIGHWAY BLVD

21.(cont.) History:and significance. Expand box as necessary or add continuation pages.

22. (cont.) Sources of information. Expand box as necessary or add continuation pages.

40. (cont.) Description of environment and outbuilding. Expand box as necessary or add continuation pages.

41. (cont.) Description of primary resource. Expand box as necessary, or add continuation pages.

Not MCM. 1979



**MO. PAYDAY LOAN**  
**CAR TITLE LOAN**







**ARCHITECTURAL/HISTORIC INVENTORY FORM**

1. Survey no. SLC-AS-047		2. Survey name: Thematic Survey of Modern Movement Architecture in St. Louis	
3. County: St. Louis [Independent City]		4. Address: 1920 S KINGSHIGHWAY BLVD	
Alternate address if applicable			
5. City/State: St. Louis [Independent City], M		6. UTM: LAT	7. Township/Range/Section: T: R: S: N/A
8. Historic Name (if known):		9. Present/other name (if known):	
10. Ownership:	11a. Historic Use (if known):	11b. Current Use:	

**HISTORICAL DATA**

12. Construction date: Major addition/alteration date:	1946 1948	15. Architect:	18. Previously surveyed? <input type="checkbox"/> Cite survey name in box 22 cont. (page 3)
13. Significant date/period:		16. Builder/contractor:	19. On National Register? Cite nomination name in box 22 cont. (page 3)
14. Area(s) of significance:		17. Original or significant owner:	20. National Register eligible?
21. History and significance on continuation page. <input type="checkbox"/>		22. Sources of information on continuation page. <input type="checkbox"/>	Historic District Potential? <input type="checkbox"/> Name of Potential District?

**ARCHITECTURAL INFORMATION**

23. Category of Property:	30. Roof Material:	37. Windows: Type:
24. Vernacular or property type: Industrial/Warehouse	31. Chimney placement:	Panes
25. Architectural style: Modern Movements	32. Structural system:	38. Acreage (rural): Visible from public road? <input type="checkbox"/>
26. Plan Shape:	33. Exterior wall cladding:	39. Changes: (describe in box 41 cont.) <input type="checkbox"/> Addition Date(s) <input type="checkbox"/> Altered Date(s) <input type="checkbox"/> Moved Date(s) <input type="checkbox"/> Other Date(s)
27. Number of Stories:	34. Foundation Material:	Endangered by:
28. No. of bays (1st floor)	35. Basement type:	40. No. outbuildings (describe in box 40 cont.):
29. Roof Type:	36. Front Porch Type:	41. Further description of building features and associated resources on continuation page. <input type="checkbox"/>

**OTHER**

42. Current Owner/address: J PARKER ENTERPRISES LTD		43. Inventory form prepared by (name):	44. Survey date:
4652 SHAW		45. Date of revisions:	
ST LOUIS	MO	63110	Survey Category: <input type="checkbox"/> RLS <input type="checkbox"/> ILS <input type="checkbox"/> Significant Properties List

**FOR SHPO USE:**

Date entered in inventory:	Level of survey: <input type="checkbox"/> reconnaissance <input type="checkbox"/> intensive	Additional research? <input type="checkbox"/> yes <input type="checkbox"/> no
National Register Status: <input type="checkbox"/> listed <input type="checkbox"/> in listed district	Other:	
Name:		
<input type="checkbox"/> pending listing <input type="checkbox"/> not eligible <input type="checkbox"/> eligible(district) <input type="checkbox"/> eligible (individually) <input type="checkbox"/> not determined		



**ARCHITECTURAL/HISTORIC INVENTORY FORM**

1920 S KINGSHIGHWAY BLVD

**LOCATION MAP (include north arrow):**

**SITE MAP/PLAN (include north arrow):**

**Insert photograph of primary structure on property:**

Photo 1:

Photo 2:

Description:

Description:

Date:

CD No.:

Image No.

Date:

CD No.:

Image No.

Photographer:

Main Photo: Images2012\CompleteSurveyPhotos\KingshighwayS1920.JPG



**ARCHITECTURAL/HISTORIC INVENTORY FORM**

1920 S KINGSHIGHWAY BLVD

21.(cont.) History:and significance. Expand box as necessary or add continuation pages.

22. (cont.) Sources of information. Expand box as necessary or add continuation pages.

40. (cont.) Description of environment and outbuilding. Expand box as necessary or add continuation pages.

41. (cont.) Description of primary resource. Expand box as necessary, or add continuation pages.

Office and Warehouse. (1946) 2-story two tone brown brick office with cast concrete accents. (1948) Large detached metal warehouse to the south.



McGrath & Associates, Inc.  
GENERAL CONTRACTORS



**ARCHITECTURAL/HISTORIC INVENTORY FORM**

1. Survey no. SLC-AS-047		2. Survey name: Thematic Survey of Midcentury Modern Movement Nonresidential Architecture in St. Louis	
3. County: St. Louis [Independent City]		4. Address: 2241-5 S KINGSHIGHWAY BLVD	
Alternate address if applicable			
5. City/State: St. Louis [Independent City], M		6. UTM: LAT LONG:	7. Township/Range/Section: T: R: S: N/A
8. Historic Name (if known):		9. Present/other name (if known):	
10. Ownership:	11a. Historic Use (if known):	11b. Current Use:	

**HISTORICAL DATA**

12. Construction date: Major addition/alteration date:	1971 1971	15. Architect:	18. Previously surveyed? <input type="checkbox"/> Cite survey name in box 22 cont. (page 3)
13. Significant date/period:		16. Builder/contractor:	19. On National Register? Cite nomination name in box 22 cont. (page 3)
14. Area(s) of significance:		17. Original or significant owner:	20. National Register eligible?
21. History and significance on continuation page. <input type="checkbox"/>		22. Sources of information on continuation page. <input type="checkbox"/>	Historic District Potential? <input type="checkbox"/> Name of Potential District?

**ARCHITECTURAL INFORMATION**

23. Category of Property:	30. Roof Material:	37. Windows: Type:
24. Vernacular or property type: Office in Front of Other Use	31. Chimney placement:	Panes
25. Architectural style: Modern Movements	32. Structural system:	38. Acreage (rural): Visible from public road? <input type="checkbox"/>
26. Plan Shape:	33. Exterior wall cladding:	39. Changes: (describe in box 41 cont.) <input type="checkbox"/> Addition Date(s) <input type="checkbox"/> Altered Date(s) <input type="checkbox"/> Moved Date(s) <input type="checkbox"/> Other Date(s)
27. Number of Stories:	34. Foundation Material:	Endangered by:
28. No. of bays (1st floor)	35. Basement type:	40. No. outbuildings (describe in box 40 cont.):
29. Roof Type:	36. Front Porch Type:	41. Further description of building features and associated resources on continuation page. <input type="checkbox"/>

**OTHER**

42. Current Owner/address: SEWELL, KENNETH B & WENDY F	43. Inventory form prepared by (name):	44. Survey date:
P O BOX 668 DESOTO MO 63020	Additional Information/revisions by:	45. Date of revisions:
Survey Category: <input type="checkbox"/> RLS <input type="checkbox"/> ILS <input type="checkbox"/> Significant Properties List		

**FOR SHPO USE:**

Date entered in inventory:	Level of survey: <input type="checkbox"/> reconnaissance <input type="checkbox"/> intensive	Additional research? <input type="checkbox"/> yes <input type="checkbox"/> no
National Register Status: <input type="checkbox"/> listed <input type="checkbox"/> in listed district	Other:	
Name:		
<input type="checkbox"/> pending listing <input type="checkbox"/> not eligible <input type="checkbox"/> eligible(district) <input type="checkbox"/> eligible (individually) <input type="checkbox"/> not determined		





MISSOURI DEPARTMENT OF NATURAL RESOURCES  
STATE HISTORIC PRESERVATION OFFICE, P.O. Box 176, Jefferson City, MO 65102

## ARCHITECTURAL/HISTORIC INVENTORY FORM

2241-5 S KINGSHIGHWAY BLVD

**LOCATION MAP (include north arrow):**

**SITE MAP/PLAN (include north arrow):**

**Insert photograph of primary structure on property:**

Photo 1:

Photo 2:

Description:

Description:

Date:

CD No.:

Image No.

Date:

CD No.:

Image No.

Photographer:

Main Photo: Images2012\CompleteSurveyPhotos\KingshighwayS2241a.JPG



**ARCHITECTURAL/HISTORIC INVENTORY FORM**

2241-5 S KINGSHIGHWAY BLVD

21.(cont.) History:and significance. Expand box as necessary or add continuation pages.

22. (cont.) Sources of information. Expand box as necessary or add continuation pages.

40. (cont.) Description of environment and outbuilding. Expand box as necessary or add continuation pages.

41. (cont.) Description of primary resource. Expand box as necessary, or add continuation pages.

Former Car dealership. Covered in EIFS.



ATTORNEYS 721-1024

EVANS PARTNERSHIP

2245

721 1024

Evans & Partners  
Attorneys at Law  
2245  
721 1024





**ARCHITECTURAL/HISTORIC INVENTORY FORM**

1. Survey no. SLC-AS-047	2. Survey name: Thematic Survey of Midcentury Modern Movement Nonresidential Architecture in St. Louis		
3. County: St. Louis [Independent City]	4. Address: <b>2803 S KINGSHIGHWAY BLVD</b>		
Alternate address if applicable			
5. City/State: St. Louis [Independent City], M	6. UTM:	or: LAT	7. Township/Range/Section: T: R: S: N/A
8. Historic Name (if known):		9. Present/other name (if known):	
10. Ownership:		11a. Historic Use (if known):	11b. Current Use:

**HISTORICAL DATA**

12. Construction date: Major addition/alteration date:	1952	15. Architect:	18. Previously surveyed? <input type="checkbox"/> Cite survey name in box 22 cont. (page 3)
13. Significant date/period:		16. Builder/contractor:	19. On National Register? Cite nomination name in box 22 cont. (page 3)
14. Area(s) of significance:		17. Original or significant owner:	20. National Register eligible?
21. History and significance on continuation page. <input type="checkbox"/>		22. Sources of information on continuation page. <input type="checkbox"/>	Historic District Potential? <input type="checkbox"/> Name of Potential District?

**ARCHITECTURAL INFORMATION**

23. Category of Property:	30. Roof Material:	37. Windows: Type:
24. Vernacular or property type: Institutional/Organization	31. Chimney placement:	Panes
25. Architectural style: Modern Movements	32. Structural system:	38. Acreage (rural): Visible from public road? <input type="checkbox"/>
26. Plan Shape:	33. Exterior wall cladding:	39. Changes: (describe in box 41 cont.) <input type="checkbox"/> Addition Date(s): <input type="checkbox"/> Altered Date(s): <input type="checkbox"/> Moved Date(s): <input type="checkbox"/> Other Date(s):
27. Number of Stories:	34. Foundation Material:	Endangered by:
28. No. of bays (1st floor)	35. Basement type:	40. No. outbuildings (describe in box 40 cont.):
29. Roof Type:	36. Front Porch Type:	41. Further description of building features and associated resources on continuation page. <input type="checkbox"/>

**OTHER**

42. Current Owner/address: THE JOURNEY FELLOWSHIP INC 7701 MARYLAND AVE ST LOUIS MO 63105	43. Inventory form prepared by (name): Additional Information/revisions by:	44. Survey date: 45. Date of revisions: Survey Category: <input type="checkbox"/> RLS <input type="checkbox"/> ILS <input type="checkbox"/> Significant Properties List
--	--	--

**FOR SHPO USE:**

Date entered in inventory:	Level of survey: <input type="checkbox"/> reconnaissance <input type="checkbox"/> intensive	Additional research? <input type="checkbox"/> yes <input type="checkbox"/> no
National Register Status: <input type="checkbox"/> listed <input type="checkbox"/> in listed district	Other:	
Name:		
<input type="checkbox"/> pending listing <input type="checkbox"/> not eligible <input type="checkbox"/> eligible(district) <input type="checkbox"/> eligible (individually) <input type="checkbox"/> not determined		





**ARCHITECTURAL/HISTORIC INVENTORY FORM**

2803 S KINGSHIGHWAY BLVD

**LOCATION MAP (include north arrow):**

**SITE MAP/PLAN (include north arrow):**

**Insert photograph of primary structure on property:**

Photo 1:

Photo 2:

Description:

Description:

Date:

CD No.:

Image No.

Date:

CD No.:

Image No.

Photographer:

Main Photo: Images2012\CompleteSurveyPhotos\KingshighwayS2803.JPG



**ARCHITECTURAL/HISTORIC INVENTORY FORM**

2803 S KINGSHIGHWAY BLVD

21.(cont.) History:and significance. Expand box as necessary or add continuation pages.

22. (cont.) Sources of information. Expand box as necessary or add continuation pages.

40. (cont.) Description of environment and outbuilding. Expand box as necessary or add continuation pages.

41. (cont.) Description of primary resource. Expand box as necessary, or add continuation pages.

Elaborate metal handrails. Cast concrete elements and multi-color brick

INARY  
OR THE ARTS  
NARYARTS.COM





ARCHITECTURAL/HISTORIC INVENTORY FORM

1. Survey no. SLC-AS-047	2. Survey name: Thematic Survey of Midcentury Modern Movement Nonresidential Architecture in St. Louis		
3. County: St. Louis [Independent City]	4. Address: 2833 S KINGSHIGHWAY BLVD		
Alternate address if applicable			
5. City/State: St. Louis [Independent City], M	6. UTM:	or: LAT	7. Township/Range/Section: T: R: S: N/A
8. Historic Name (if known):		9. Present/other name (if known):	
10. Ownership:		11a. Historic Use (if known):	11b. Current Use:

HISTORICAL DATA

12. Construction date: Major addition/alteration date:	1956	15. Architect:	18. Previously surveyed? <input type="checkbox"/> Cite survey name in box 22 cont. (page 3)
13. Significant date/period:		16. Builder/contractor:	19. On National Register? Cite nomination name in box 22 cont. (page 3)
14. Area(s) of significance:		17. Original or significant owner:	20. National Register eligible?
21. History and significance on continuation page. <input type="checkbox"/>		22. Sources of information on continuation page. <input type="checkbox"/>	Historic District Potential? <input type="checkbox"/> Name of Potential District?

ARCHITECTURAL INFORMATION

23. Category of Property:	30. Roof Material:	37. Windows: Type:
24. Vernacular or property type: Church	31. Chimney placement:	Panes
25. Architectural style: Modern Movements	32. Structural system:	38. Acreage (rural): Visible from public road? <input type="checkbox"/>
26. Plan Shape:	33. Exterior wall cladding:	39. Changes: (describe in box 41 cont.) <input type="checkbox"/> Addition Date(s): <input type="checkbox"/> Altered Date(s): <input type="checkbox"/> Moved Date(s): <input type="checkbox"/> Other Date(s):
27. Number of Stories:	34. Foundation Material:	Endangered by:
28. No. of bays (1st floor)	35. Basement type:	40. No. outbuildings (describe in box 40 cont.):
29. Roof Type:	36. Front Porch Type:	41. Further description of building features and associated resources on continuation page. <input type="checkbox"/>

OTHER

42. Current Owner/address: THE JOURNEY FELLOWSHIP INC 7701 MARYLAND AVE ST LOUIS MO 63105	43. Inventory form prepared by (name): Additional Information/revisions by:	44. Survey date: 45. Date of revisions: Survey Category: <input type="checkbox"/> RLS <input type="checkbox"/> ILS <input type="checkbox"/> Significant Properties List
--	--	--

FOR SHPO USE:

Date entered in inventory:	Level of survey: <input type="checkbox"/> reconnaissance <input type="checkbox"/> intensive	Additional research? <input type="checkbox"/> yes <input type="checkbox"/> no
National Register Status: <input type="checkbox"/> listed <input type="checkbox"/> in listed district	Other:	
Name:		
<input type="checkbox"/> pending listing <input type="checkbox"/> not eligible <input type="checkbox"/> eligible(district) <input type="checkbox"/> eligible (individually) <input type="checkbox"/> not determined		



MISSOURI DEPARTMENT OF NATURAL RESOURCES  
STATE HISTORIC PRESERVATION OFFICE, P.O. Box 176, Jefferson City, MO 65102

## ARCHITECTURAL/HISTORIC INVENTORY FORM

2833 S KINGSHIGHWAY BLVD

**LOCATION MAP (include north arrow):**

**SITE MAP/PLAN (include north arrow):**

**Insert photograph of primary structure on property:**

Photo 1:

Photo 2:

Description:

Description:

Date:

CD No.:

Image No.

Date:

CD No.:

Image No.

Photographer:

Main Photo: Images2012\CompleteSurveyPhotos\KingshighwayS2833.JPG





**ARCHITECTURAL/HISTORIC INVENTORY FORM**

2833 S KINGSHIGHWAY BLVD

21.(cont.) History:and significance. Expand box as necessary or add continuation pages.

22. (cont.) Sources of information. Expand box as necessary or add continuation pages.

40. (cont.) Description of environment and outbuilding. Expand box as necessary or add continuation pages.

41. (cont.) Description of primary resource. Expand box as necessary, or add continuation pages.

Blonde Brick and cast concrete detailing.





**ARCHITECTURAL/HISTORIC INVENTORY FORM**

1. Survey no.	2. Survey name:		
SLC-AS-047-0120	Thematic Survey of Modern Movement Architecture in St. Louis		
3. County:	4. Address:		
St. Louis [Independent City]	3155 S KINGSHIGHWAY BLVD		
Alternate address if applicable			
5. City/State:	6. UTM:	or: LAT 38:36:12	7. Township/Range/Section:
St. Louis [Independent City], M		LONG: 90:16:10	T: R: S: N/A
8. Historic Name (if known):		9. Present/other name (if known):	
Undetermined		Courtesy Diner	
10. Ownership:	11a. Historic Use (if known):		11b. Current Use:
Private	Unknown		

**HISTORICAL DATA**

12. Construction date:	1967	15. Architect:	18. Previously surveyed? <input type="checkbox"/>
Major addition/alteration date:	N/A	Undetermined	Cite survey name in box 22 cont. (page 3)
13. Significant date/period:			
1967		16. Builder/contractor:	19. On National Register?
14. Area(s) of significance:		Undetermined	Cite nomination name in box 22 cont. (page 3)
To be determined			
		17. Original or significant owner:	20. National Register eligible?
		Undetermined	Not determined
21. History and significance on continuation page. <input type="checkbox"/>			Historic District Potential? <input type="checkbox"/>
		22. Sources of information on continuation page. <input type="checkbox"/>	Name of Potential District?

**ARCHITECTURAL INFORMATION**

23. Category of Property:	30. Roof Material:	37. Windows:
Building	Undetermined	Historic
		Type: Ribbon
24. Vernacular or property type:	31. Chimney placement:	Panes: single
1-Story Commercial	None	
25. Architectural style:	32. Structural system:	38. Acreage (rural):
Modern Movements	Steel	Visible from public road? <input checked="" type="checkbox"/>
26. Plan Shape:		39. Changes: (describe in box 41 cont.)
Rectangular (Short Str. Fac.)		<input type="checkbox"/> Addition Date(s):
27. Number of Stories:	33. Exterior wall cladding:	<input type="checkbox"/> Altered Date(s):
1-story	Ceramic Tile	<input type="checkbox"/> Moved Date(s):
	34. Foundation Material:	<input type="checkbox"/> Other Date(s):
	Concrete	Endangered by:
28. No. of bays (1st floor)	35. Basement type:	40. No. outbuildings (describe in box 40 cont.):
1	Full	0
29. Roof Type:	36. Front Porch Type:	41. Further description of building features and associated resources on continuation page. <input checked="" type="checkbox"/>
Flat	N/A	

**OTHER**

42. Current Owner/address:	43. Inventory form prepared by (name):	44. Survey date:
RESTAURANTS UNLIMITED INC	Patience Stuart	
	Peter Meijer Architect, PC	45. Date of revisions:
13 DEERFIELD RIDGE RD	Additional Information/revisions by:	
CHESTERFIELD MO 63005	Betsy Bradley	Survey Category:
	Cultural Resources Office	<input checked="" type="checkbox"/> RLS <input type="checkbox"/> ILS <input type="checkbox"/> Significant Properties List

**FOR SHPO USE:**

Date entered in inventory:	Level of survey: <input type="checkbox"/> reconnaissance <input type="checkbox"/> intensive	Additional research? <input type="checkbox"/> yes <input type="checkbox"/> no
National Register Status: <input type="checkbox"/> listed <input type="checkbox"/> in listed district	Other:	
Name:		
<input type="checkbox"/> pending listing <input type="checkbox"/> not eligible		
<input type="checkbox"/> eligible(district) <input type="checkbox"/> eligible (individually)		
<input type="checkbox"/> not determined		



**ARCHITECTURAL/HISTORIC INVENTORY FORM**

3155 S KINGSHIGHWAY BLVD

**LOCATION MAP (include north arrow):**

**SITE MAP/PLAN (include north arrow):**

**Insert photograph of primary structure on property:**

Photo 1:

Photo 2:

Description:

Looking south at building.

Description:

Date:

CD No.:

Image No.

Date:

CD No.:

Image No.

Photographer: City of St Louis

Main Photo: Images2012\3155 S KINGSHIGHWAY BLVD.JPG



**ARCHITECTURAL/HISTORIC INVENTORY FORM**

3155 S KINGSHIGHWAY BLVD

21.(cont.) History:and significance. Expand box as necessary or add continuation pages.

22. (cont.) Sources of information. Expand box as necessary or add continuation pages.

No building permits were found for this property.

40. (cont.) Description of environment and outbuilding. Expand box as necessary or add continuation pages.

41. (cont.) Description of primary resource. Expand box as necessary, or add continuation pages.

This diner and drive-in is a single-story rectangular building with large bays of aluminum framed windows wrapping from the primary to secondary façades. The flat over-hung roof portion faces the street and entry, with a nearly flat open carport extending behind the building towards the west and supported on thin, angled metal columns. A large roof-mounted rectangular sign reads "Courtesy Diner."



3155 S Kingshighway



0 — 4381ft

KEMPER AVE

3155 S Kingshighway

S KINGSHIGHWAY BLVD



0 25ft

**COURTESY  
DINER**

**MALTS STEAKBURGER PIE SWEET ROLLS**

KEMPER AV

cond





ARCHITECTURAL/HISTORIC INVENTORY FORM

1. Survey no. SLC-AS-047	2. Survey name: Thematic Survey of Modern Movement Architecture in St. Louis		
3. County: St. Louis [Independent City]	4. Address: 3181 S KINGSHIGHWAY BLVD		
Alternate address if applicable			
5. City/State: St. Louis, MO	6. UTM:	or: LAT LONG:	7. Township/Range/Section: T: R: S: N/A
8. Historic Name (if known):		9. Present/other name (if known):	
10. Ownership:	11a. Historic Use (if known):	11b. Current Use:	

HISTORICAL DATA

12. Construction date: Major addition/alteration date:	15. Architect:	18. Previously surveyed? <input type="checkbox"/> Cite survey name in box 22 cont. (page 3)
13. Significant date/period:	16. Builder/contractor:	19. On National Register? Cite nomination name in box 22 cont. (page 3)
14. Area(s) of significance:	17. Original or significant owner:	20. National Register eligible?
21. History and significance on continuation page. <input type="checkbox"/>	22. Sources of information on continuation page. <input type="checkbox"/>	Historic District Potential? <input type="checkbox"/> Name of Potential District?

ARCHITECTURAL INFORMATION

23. Category of Property:	30. Roof Material:	37. Windows: Type:
24. Vernacular or property type: Industrial/Warehouse	31. Chimney placement:	Panes
25. Architectural style: Modern Movements	32. Structural system:	38. Acreage (rural): Visible from public road? <input type="checkbox"/>
26. Plan Shape:	33. Exterior wall cladding:	39. Changes: (describe in box 41 cont.) <input type="checkbox"/> Addition Date(s): <input type="checkbox"/> Altered Date(s): <input type="checkbox"/> Moved Date(s): <input type="checkbox"/> Other Date(s):
27. Number of Stories:	34. Foundation Material:	Endangered by:
28. No. of bays (1st floor)	35. Basement type:	40. No. outbuildings (describe in box 40 cont.):
29. Roof Type:	36. Front Porch Type:	41. Further description of building features and associated resources on continuation page. <input type="checkbox"/>

OTHER

42. Current Owner/address: FREBER FAMILY LP	43. Inventory form prepared by (name):	44. Survey date:
3185 S KINGSHIGHWAY BLVD ST LOUIS MO 63139	Additional Information/revisions by:	45. Date of revisions:
FOR SHPO USE:		Survey Category: <input type="checkbox"/> RLS <input type="checkbox"/> ILS <input type="checkbox"/> Significant Properties List

Date entered in inventory:	Level of survey: <input type="checkbox"/> reconnaissance <input type="checkbox"/> intensive	Additional research? <input type="checkbox"/> yes <input type="checkbox"/> no
National Register Status: <input type="checkbox"/> listed <input type="checkbox"/> in listed district	Other:	
Name:		
<input type="checkbox"/> pending listing <input type="checkbox"/> not eligible <input type="checkbox"/> eligible(district) <input type="checkbox"/> eligible (individually) <input type="checkbox"/> not determined		



**ARCHITECTURAL/HISTORIC INVENTORY FORM**

3181 S KINGSHIGHWAY BLVD

**LOCATION MAP (include north arrow):**

**SITE MAP/PLAN (include north arrow):**

**Insert photograph of primary structure on property:**

Photo 1:

Photo 2:

Description:

Description:

Date:

CD No.:

Image No.

Date:

CD No.:

Image No.

Photographer:

Main Photo: Images2012\CompleteSurveyPhotos\KingshighwayS3181.JPG





**ARCHITECTURAL/HISTORIC INVENTORY FORM**

3181 S KINGSHIGHWAY BLVD

21.(cont.) History:and significance. Expand box as necessary or add continuation pages.

22. (cont.) Sources of information. Expand box as necessary or add continuation pages.

40. (cont.) Description of environment and outbuilding. Expand box as necessary or add continuation pages.

41. (cont.) Description of primary resource. Expand box as necessary, or add continuation pages.

blonde brick, cast stone, concrete panels.

MARQUETTE  
TOOL & DIE CO





**ARCHITECTURAL/HISTORIC INVENTORY FORM**

1. Survey no. SLC-AS-047	2. Survey name: Thematic Survey of Midcentury Modern Movement Nonresidential Architecture in St. Louis		
3. County: St. Louis [Independent City]	4. Address: 3200 S KINGSHIGHWAY BLVD		
Alternate address if applicable			
5. City/State: St. Louis [Independent City], M	6. UTM:	or: LAT	7. Township/Range/Section: T: R: S: N/A
8. Historic Name (if known):		9. Present/other name (if known):	
10. Ownership:		11a. Historic Use (if known):	11b. Current Use:

**HISTORICAL DATA**

12. Construction date: Major addition/alteration date:	1940	15. Architect:	18. Previously surveyed? <input type="checkbox"/> Cite survey name in box 22 cont. (page 3)
13. Significant date/period:		16. Builder/contractor:	19. On National Register? Cite nomination name in box 22 cont. (page 3)
14. Area(s) of significance:		17. Original or significant owner:	20. National Register eligible?
21. History and significance on continuation page. <input type="checkbox"/>		22. Sources of information on continuation page. <input type="checkbox"/>	Historic District Potential? <input type="checkbox"/> Name of Potential District?

**ARCHITECTURAL INFORMATION**

23. Category of Property:	30. Roof Material:	37. Windows: Type:
24. Vernacular or property type: Industrial/Warehouse	31. Chimney placement:	Panes
25. Architectural style: Modern Movements	32. Structural system:	38. Acreage (rural): Visible from public road? <input type="checkbox"/>
26. Plan Shape:	33. Exterior wall cladding:	39. Changes: (describe in box 41 cont.) <input type="checkbox"/> Addition Date(s): <input type="checkbox"/> Altered Date(s): <input type="checkbox"/> Moved Date(s): <input type="checkbox"/> Other Date(s):
27. Number of Stories:	34. Foundation Material:	Endangered by:
28. No. of bays (1st floor)	35. Basement type:	40. No. outbuildings (describe in box 40 cont.):
29. Roof Type:	36. Front Porch Type:	41. Further description of building features and associated resources on continuation page. <input type="checkbox"/>

**OTHER**

42. Current Owner/address: BDG REALTY LLC	43. Inventory form prepared by (name):	44. Survey date:
P.O. BOX 9173 ST LOUIS MO 63117	Additional Information/revisions by:	45. Date of revisions:
FOR SHPO USE:		Survey Category: <input type="checkbox"/> RLS <input type="checkbox"/> ILS <input type="checkbox"/> Significant Properties List

Date entered in inventory:	Level of survey: <input type="checkbox"/> reconnaissance <input type="checkbox"/> intensive	Additional research? <input type="checkbox"/> yes <input type="checkbox"/> no
National Register Status: <input type="checkbox"/> listed <input type="checkbox"/> in listed district	Other:	
Name:		
<input type="checkbox"/> pending listing <input type="checkbox"/> not eligible <input type="checkbox"/> eligible(district) <input type="checkbox"/> eligible (individually) <input type="checkbox"/> not determined		



MISSOURI DEPARTMENT OF NATURAL RESOURCES  
STATE HISTORIC PRESERVATION OFFICE, P.O. Box 176, Jefferson City, MO 65102

## ARCHITECTURAL/HISTORIC INVENTORY FORM

3200 S KINGSHIGHWAY BLVD

**LOCATION MAP (include north arrow):**

**SITE MAP/PLAN (include north arrow):**

**Insert photograph of primary structure on property:**

Photo 1:

Photo 2:

Description:

Description:

Date:

CD No.:

Image No.

Date:

CD No.:

Image No.

Photographer:

Main Photo: Images2012\CompleteSurveyPhotos\KingshighwayS3200.JPG



**ARCHITECTURAL/HISTORIC INVENTORY FORM**

3200 S KINGSHIGHWAY BLVD

21.(cont.) History:and significance. Expand box as necessary or add continuation pages.

22. (cont.) Sources of information. Expand box as necessary or add continuation pages.

40. (cont.) Description of environment and outbuilding. Expand box as necessary or add continuation pages.

41. (cont.) Description of primary resource. Expand box as necessary, or add continuation pages.

Saw-tooth roof factory







**ARCHITECTURAL/HISTORIC INVENTORY FORM**

1. Survey no. SLC-AS-047	2. Survey name: Thematic Survey of Modern Movement Architecture in St. Louis		
3. County: St. Louis [Independent City]	4. Address: 3201 S KINGSHIGHWAY BLVD		
Alternate address if applicable			
5. City/State: St. Louis [Independent City], M	6. UTM:	or: LAT	7. Township/Range/Section: T: R: S: N/A
8. Historic Name (if known):		9. Present/other name (if known):	
10. Ownership:	11a. Historic Use (if known):	11b. Current Use:	

**HISTORICAL DATA**

12. Construction date: Major addition/alteration date:	1947	15. Architect:	18. Previously surveyed? <input type="checkbox"/> Cite survey name in box 22 cont. (page 3)
13. Significant date/period:		16. Builder/contractor:	
14. Area(s) of significance:		17. Original or significant owner:	19. On National Register? Cite nomination name in box 22 cont. (page 3)
			20. National Register eligible?
21. History and significance on continuation page. <input type="checkbox"/>		22. Sources of information on continuation page. <input type="checkbox"/>	Historic District Potential? <input type="checkbox"/> Name of Potential District?

**ARCHITECTURAL INFORMATION**

23. Category of Property:	30. Roof Material:	37. Windows: Type:
		Panes
24. Vernacular or property type: Industrial/Warehouse	31. Chimney placement:	38. Acreage (rural): Visible from public road? <input type="checkbox"/>
25. Architectural style: Modern Movements	32. Structural system:	39. Changes: (describe in box 41 cont.)
26. Plan Shape:	33. Exterior wall cladding:	<input type="checkbox"/> Addition Date(s)
		<input type="checkbox"/> Altered Date(s)
27. Number of Stories:	34. Foundation Material:	<input type="checkbox"/> Moved Date(s)
		<input type="checkbox"/> Other Date(s)
		Endangered by:
28. No. of bays (1st floor)	35. Basement type:	40. No. outbuildings (describe in box 40 cont.):
29. Roof Type:	36. Front Porch Type:	41. Further description of building features and associated resources on continuation page. <input type="checkbox"/>

**OTHER**

42. Current Owner/address: FREBER FAMILY LP	43. Inventory form prepared by (name):	44. Survey date:
3185 S KINGSHIGHWAY BLVD ST LOUIS MO 63139	Additional Information/revisions by:	45. Date of revisions:
FOR SHPO USE:		Survey Category: <input type="checkbox"/> RLS <input type="checkbox"/> ILS <input type="checkbox"/> Significant Properties List

Date entered in inventory:	Level of survey: <input type="checkbox"/> reconnaissance <input type="checkbox"/> intensive	Additional research? <input type="checkbox"/> yes <input type="checkbox"/> no
National Register Status: <input type="checkbox"/> listed <input type="checkbox"/> in listed district	Other:	
Name:		
<input type="checkbox"/> pending listing <input type="checkbox"/> not eligible <input type="checkbox"/> eligible(district) <input type="checkbox"/> eligible (individually) <input type="checkbox"/> not determined		



**ARCHITECTURAL/HISTORIC INVENTORY FORM**

3201 S KINGSHIGHWAY BLVD

**LOCATION MAP (include north arrow):**

**SITE MAP/PLAN (include north arrow):**

**Insert photograph of primary structure on property:**

Photo 1:

Photo 2:

Description:

Description:

Date:

CD No.:

Image No.

Date:

CD No.:

Image No.

Photographer:

Main Photo: Images2012\CompleteSurveyPhotos\KingshighwayS3201a.JPG



**ARCHITECTURAL/HISTORIC INVENTORY FORM**

3201 S KINGSHIGHWAY BLVD

21.(cont.) History:and significance. Expand box as necessary or add continuation pages.

22. (cont.) Sources of information. Expand box as necessary or add continuation pages.

40. (cont.) Description of environment and outbuilding. Expand box as necessary or add continuation pages.

41. (cont.) Description of primary resource. Expand box as necessary, or add continuation pages.

two-story, brown brick veneer on first floor front façade. Rest of building red brick. Parapet has been convered in EIFS. Metal Awning added to front entry. Vacant



dx  
& GRAPHICS

FOR SALE  
Call Bob  
540-666-1111  
2471-00415  
No Brokerage



# TITLEMAX

TITLE LOANS

WE SAY YES

NO CREDIT CHECK

INSTANT APPROVAL





ARCHITECTURAL/HISTORIC INVENTORY FORM

1. Survey no. SLC-AS-047	2. Survey name: Thematic Survey of Midcentury Modern Movement Nonresidential Architecture in St. Louis		
3. County: St. Louis [Independent City]	4. Address: 3233R S KINGSHIGHWAY BLVD		
Alternate address if applicable			
5. City/State: St. Louis [Independent City], M	6. UTM:	or: LAT	7. Township/Range/Section: T: R: S: N/A
8. Historic Name (if known):		9. Present/other name (if known):	
10. Ownership:	11a. Historic Use (if known):	11b. Current Use:	

HISTORICAL DATA

12. Construction date: Major addition/alteration date:	1969	15. Architect:	18. Previously surveyed? <input type="checkbox"/> Cite survey name in box 22 cont. (page 3)
13. Significant date/period:		16. Builder/contractor:	
14. Area(s) of significance:		17. Original or significant owner:	19. On National Register? Cite nomination name in box 22 cont. (page 3)
			20. National Register eligible?
21. History and significance on continuation page. <input type="checkbox"/>		22. Sources of information on continuation page. <input type="checkbox"/>	Historic District Potential? <input type="checkbox"/> Name of Potential District?

ARCHITECTURAL INFORMATION

23. Category of Property:	30. Roof Material:	37. Windows: Type:
24. Vernacular or property type: Industrial/Warehouse	31. Chimney placement:	Panes
25. Architectural style: Modern Movements	32. Structural system:	38. Acreage (rural): Visible from public road? <input type="checkbox"/>
26. Plan Shape:	33. Exterior wall cladding:	39. Changes: (describe in box 41 cont.) <input type="checkbox"/> Addition Date(s): <input type="checkbox"/> Altered Date(s): <input type="checkbox"/> Moved Date(s): <input type="checkbox"/> Other Date(s):
27. Number of Stories:	34. Foundation Material:	Endangered by:
28. No. of bays (1st floor)	35. Basement type:	40. No. outbuildings (describe in box 40 cont.):
29. Roof Type:	36. Front Porch Type:	41. Further description of building features and associated resources on continuation page. <input type="checkbox"/>

OTHER

42. Current Owner/address: FREBER FAMILY LP	43. Inventory form prepared by (name):	44. Survey date:
3185 S KINGSHIGHWAY B ST LOUIS MO 63139	Additional Information/revisions by:	45. Date of revisions:
FOR SHPO USE:		Survey Category: <input type="checkbox"/> RLS <input type="checkbox"/> ILS <input type="checkbox"/> Significant Properties List

Date entered in inventory:	Level of survey: <input type="checkbox"/> reconnaissance <input type="checkbox"/> intensive	Additional research? <input type="checkbox"/> yes <input type="checkbox"/> no
National Register Status: <input type="checkbox"/> listed <input type="checkbox"/> in listed district	Other:	
Name:		
<input type="checkbox"/> pending listing <input type="checkbox"/> not eligible <input type="checkbox"/> eligible(district) <input type="checkbox"/> eligible (individually) <input type="checkbox"/> not determined		



**ARCHITECTURAL/HISTORIC INVENTORY FORM**

3233R S KINGSHIGHWAY BLVD

**LOCATION MAP (include north arrow):**

**SITE MAP/PLAN (include north arrow):**

**Insert photograph of primary structure on property:**

Photo 1:

Photo 2:

Description:

Description:

Date:

CD No.:

Image No.

Date:

CD No.:

Image No.

Photographer:

Main Photo: Images2012\CompleteSurveyPhotos\KingshighwayS3233.JPG



**ARCHITECTURAL/HISTORIC INVENTORY FORM**

3233R S KINGSHIGHWAY BLVD

21.(cont.) History:and significance. Expand box as necessary or add continuation pages.

22. (cont.) Sources of information. Expand box as necessary or add continuation pages.

40. (cont.) Description of environment and outbuilding. Expand box as necessary or add continuation pages.

41. (cont.) Description of primary resource. Expand box as necessary, or add continuation pages.

concrete block construction









**ARCHITECTURAL/HISTORIC INVENTORY FORM**

1. Survey no. SLC-AS-047	2. Survey name: Thematic Survey of Midcentury Modern Movement Nonresidential Architecture in St. Louis		
3. County: St. Louis [Independent City]	4. Address: 3291 S KINGSHIGHWAY BLVD		
Alternate address if applicable			
5. City/State: St. Louis [Independent City], M	6. UTM:	or: LAT	7. Township/Range/Section: T: R: S: N/A
8. Historic Name (if known):		9. Present/other name (if known):	
10. Ownership:	11a. Historic Use (if known):	11b. Current Use:	

**HISTORICAL DATA**

12. Construction date: Major addition/alteration date:	1948 1948	15. Architect:	18. Previously surveyed? <input type="checkbox"/> Cite survey name in box 22 cont. (page 3)
13. Significant date/period:		16. Builder/contractor:	19. On National Register? Cite nomination name in box 22 cont. (page 3)
14. Area(s) of significance:		17. Original or significant owner:	20. National Register eligible?
21. History and significance on continuation page. <input type="checkbox"/>		22. Sources of information on continuation page. <input type="checkbox"/>	Historic District Potential? <input type="checkbox"/> Name of Potential District?

**ARCHITECTURAL INFORMATION**

23. Category of Property:	30. Roof Material:	37. Windows: Type:
24. Vernacular or property type: 1-Story Commercial	31. Chimney placement:	Panes
25. Architectural style: Modern Movements	32. Structural system:	38. Acreage (rural): Visible from public road? <input type="checkbox"/>
26. Plan Shape:	33. Exterior wall cladding:	39. Changes: (describe in box 41 cont.) <input type="checkbox"/> Addition Date(s): <input type="checkbox"/> Altered Date(s): <input type="checkbox"/> Moved Date(s): <input type="checkbox"/> Other Date(s):
27. Number of Stories:	34. Foundation Material:	Endangered by:
28. No. of bays (1st floor)	35. Basement type:	40. No. outbuildings (describe in box 40 cont.):
29. Roof Type:	36. Front Porch Type:	41. Further description of building features and associated resources on continuation page. <input type="checkbox"/>

**OTHER**

42. Current Owner/address: FRED VINCEL CO	43. Inventory form prepared by (name):	44. Survey date:
4161 GRAVOIS AV ST LOUIS MO 63116	Additional Information/revisions by:	45. Date of revisions:
FOR SHPO USE:		Survey Category: <input type="checkbox"/> RLS <input type="checkbox"/> ILS <input type="checkbox"/> Significant Properties List

Date entered in inventory:	Level of survey: <input type="checkbox"/> reconnaissance <input type="checkbox"/> intensive	Additional research? <input type="checkbox"/> yes <input type="checkbox"/> no
National Register Status: <input type="checkbox"/> listed <input type="checkbox"/> in listed district	Other:	
Name:		
<input type="checkbox"/> pending listing <input type="checkbox"/> not eligible <input type="checkbox"/> eligible(district) <input type="checkbox"/> eligible (individually) <input type="checkbox"/> not determined		



**ARCHITECTURAL/HISTORIC INVENTORY FORM**

3291 S KINGSHIGHWAY BLVD

**LOCATION MAP (include north arrow):**

**SITE MAP/PLAN (include north arrow):**

**Insert photograph of primary structure on property:**

Photo 1:

Photo 2:

Description:

Description:

Date:

CD No.:

Image No.

Date:

CD No.:

Image No.

Photographer:

Main Photo: Images2012\CompleteSurveyPhotos\KingshighwayS3291.JPG



**ARCHITECTURAL/HISTORIC INVENTORY FORM**

3291 S KINGSHIGHWAY BLVD

21.(cont.) History:and significance. Expand box as necessary or add continuation pages.

22. (cont.) Sources of information. Expand box as necessary or add continuation pages.

40. (cont.) Description of environment and outbuilding. Expand box as necessary or add continuation pages.

41. (cont.) Description of primary resource. Expand box as necessary, or add continuation pages.

McMahon Ford. Parapet convered in EIFS. Showroom and repair shop.





**ARCHITECTURAL/HISTORIC INVENTORY FORM**

1. Survey no. SLC-AS-047	2. Survey name: Thematic Survey of Midcentury Modern Movement Nonresidential Architecture in St. Louis		
3. County: St. Louis [Independent City]	4. Address: 3345 S KINGSHIGHWAY BLVD		
Alternate address if applicable			
5. City/State: St. Louis [Independent City], M	6. UTM:	or: LAT	7. Township/Range/Section: T: R: S: N/A
8. Historic Name (if known):		9. Present/other name (if known):	
10. Ownership:		11a. Historic Use (if known):	11b. Current Use:

**HISTORICAL DATA**

12. Construction date: Major addition/alteration date:	1949 1963	15. Architect:	18. Previously surveyed? <input type="checkbox"/> Cite survey name in box 22 cont. (page 3)
13. Significant date/period:		16. Builder/contractor:	19. On National Register? Cite nomination name in box 22 cont. (page 3)
14. Area(s) of significance:		17. Original or significant owner:	20. National Register eligible?
21. History and significance on continuation page. <input type="checkbox"/>		22. Sources of information on continuation page. <input type="checkbox"/>	Historic District Potential? <input type="checkbox"/> Name of Potential District?

**ARCHITECTURAL INFORMATION**

23. Category of Property:	30. Roof Material:	37. Windows: Type:
24. Vernacular or property type: 1-Story Commercial	31. Chimney placement:	Panes
25. Architectural style: Modern Movements	32. Structural system:	38. Acreage (rural): Visible from public road? <input type="checkbox"/>
26. Plan Shape:	33. Exterior wall cladding:	39. Changes: (describe in box 41 cont.) <input type="checkbox"/> Addition Date(s): <input type="checkbox"/> Altered Date(s): <input type="checkbox"/> Moved Date(s): <input type="checkbox"/> Other Date(s):
27. Number of Stories:	34. Foundation Material:	Endangered by:
28. No. of bays (1st floor)	35. Basement type:	40. No. outbuildings (describe in box 40 cont.):
29. Roof Type:	36. Front Porch Type:	41. Further description of building features and associated resources on continuation page. <input type="checkbox"/>

**OTHER**

42. Current Owner/address: D & T COLE PROPERTIES LLC	43. Inventory form prepared by (name):	44. Survey date:
29 PONCE LAKE ST LOUIS MO 63367	Additional Information/revisions by:	45. Date of revisions:
FOR SHPO USE:		Survey Category: <input type="checkbox"/> RLS <input type="checkbox"/> ILS <input type="checkbox"/> Significant Properties List

Date entered in inventory:	Level of survey: <input type="checkbox"/> reconnaissance <input type="checkbox"/> intensive	Additional research? <input type="checkbox"/> yes <input type="checkbox"/> no
National Register Status: <input type="checkbox"/> listed <input type="checkbox"/> in listed district	Other:	
Name:		
<input type="checkbox"/> pending listing <input type="checkbox"/> not eligible <input type="checkbox"/> eligible(district) <input type="checkbox"/> eligible (individually) <input type="checkbox"/> not determined		





3345 S KINGSHIGHWAY BLVD

LOCATION MAP (include north arrow):	SITE MAP/PLAN (include north arrow):

**Insert photograph of primary structure on property:**

Insert photograph of primary structure on property:					Insert photograph of secondary structure on property:				
Photo 1:					Photo 2:				
Description:					Description:				
Date:		CD No.:		Image No.	Date:		CD No.:		Image No.
Photographer:					Photographer:				
Main Photo: Images2012\CompleteSurveyPhotos\KingshighwayS3345.JPG					Main Photo: Images2012\CompleteSurveyPhotos\KingshighwayS3345.JPG				



**ARCHITECTURAL/HISTORIC INVENTORY FORM**

3345 S KINGSHIGHWAY BLVD

21.(cont.) History:and significance. Expand box as necessary or add continuation pages.

22. (cont.) Sources of information. Expand box as necessary or add continuation pages.

40. (cont.) Description of environment and outbuilding. Expand box as necessary or add continuation pages.

41. (cont.) Description of primary resource. Expand box as necessary, or add continuation pages.

Covered in EIFS





**ARCHITECTURAL/HISTORIC INVENTORY FORM**

1. Survey no. SLC-AS-047	2. Survey name: Thematic Survey of Midcentury Modern Movement Nonresidential Architecture in St. Louis		
3. County: St. Louis [Independent City]	4. Address: 3350-4 S KINGSHIGHWAY BLVD		
Alternate address if applicable			
5. City/State: St. Louis [Independent City], M	6. UTM:	or: LAT	7. Township/Range/Section: T: R: S: N/A
8. Historic Name (if known):		9. Present/other name (if known):	
10. Ownership:	11a. Historic Use (if known):	11b. Current Use:	

**HISTORICAL DATA**

12. Construction date: Major addition/alteration date:	1964	15. Architect:	18. Previously surveyed? <input type="checkbox"/> Cite survey name in box 22 cont. (page 3)
13. Significant date/period:		16. Builder/contractor:	
14. Area(s) of significance:		17. Original or significant owner:	19. On National Register? Cite nomination name in box 22 cont. (page 3)
			20. National Register eligible?
21. History and significance on continuation page. <input type="checkbox"/>		22. Sources of information on continuation page. <input type="checkbox"/>	Historic District Potential? <input type="checkbox"/> Name of Potential District?

**ARCHITECTURAL INFORMATION**

23. Category of Property:	30. Roof Material:	37. Windows: Type:
24. Vernacular or property type: 1-Story Commercial	31. Chimney placement:	Panes
25. Architectural style: Modern Movements	32. Structural system:	38. Acreage (rural): Visible from public road? <input type="checkbox"/>
26. Plan Shape:	33. Exterior wall cladding:	39. Changes: (describe in box 41 cont.) <input type="checkbox"/> Addition Date(s): <input type="checkbox"/> Altered Date(s): <input type="checkbox"/> Moved Date(s): <input type="checkbox"/> Other Date(s):
27. Number of Stories:	34. Foundation Material:	Endangered by:
28. No. of bays (1st floor)	35. Basement type:	40. No. outbuildings (describe in box 40 cont.):
29. Roof Type:	36. Front Porch Type:	41. Further description of building features and associated resources on continuation page. <input type="checkbox"/>

**OTHER**

42. Current Owner/address: 3350 SOUTH KINGSHIGHWAY LLC	43. Inventory form prepared by (name):	44. Survey date:
4161 GRAVOIS AV ST LOUIS MO 63116	Additional Information/revisions by:	45. Date of revisions:
FOR SHPO USE:		Survey Category: <input type="checkbox"/> RLS <input type="checkbox"/> ILS <input type="checkbox"/> Significant Properties List

Date entered in inventory:	Level of survey: <input type="checkbox"/> reconnaissance <input type="checkbox"/> intensive	Additional research? <input type="checkbox"/> yes <input type="checkbox"/> no
National Register Status: <input type="checkbox"/> listed <input type="checkbox"/> in listed district	Other:	
Name:		
<input type="checkbox"/> pending listing <input type="checkbox"/> not eligible <input type="checkbox"/> eligible(district) <input type="checkbox"/> eligible (individually) <input type="checkbox"/> not determined		



MISSOURI DEPARTMENT OF NATURAL RESOURCES  
STATE HISTORIC PRESERVATION OFFICE, P.O. Box 176, Jefferson City, MO 65102

## ARCHITECTURAL/HISTORIC INVENTORY FORM

3350-4 S KINGSHIGHWAY BLVD

**LOCATION MAP (include north arrow):**

**SITE MAP/PLAN (include north arrow):**

**Insert photograph of primary structure on property:**

Photo 1:

Photo 2:

Description:

Description:

Date:

CD No.:

Image No.

Date:

CD No.:

Image No.

Photographer:

Main Photo: Images2012\CompleteSurveyPhotos\KingshighwayS3350.JPG





**ARCHITECTURAL/HISTORIC INVENTORY FORM**

3350-4 S KINGSHIGHWAY BLVD

21.(cont.) History:and significance. Expand box as necessary or add continuation pages.

22. (cont.) Sources of information. Expand box as necessary or add continuation pages.

40. (cont.) Description of environment and outbuilding. Expand box as necessary or add continuation pages.

41. (cont.) Description of primary resource. Expand box as necessary, or add continuation pages.

Brick car lot structure



McMahon USED CARS

McMahon  
SUPER  
FREE 2 yrs  
100,000 miles WARR.

NEW  
Office  
←

300  
2004



**ARCHITECTURAL/HISTORIC INVENTORY FORM**

1. Survey no. SLC-AS-047	2. Survey name: Thematic Survey of Modern Movement Architecture in St. Louis		
3. County: St. Louis [Independent City]	4. Address: 3434 S KINGSHIGHWAY BLVD		
Alternate address if applicable			
5. City/State: St. Louis [Independent City], M	6. UTM:	or: LAT	7. Township/Range/Section: T: R: S: N/A
8. Historic Name (if known):		9. Present/other name (if known):	
10. Ownership:	11a. Historic Use (if known):	11b. Current Use:	

**HISTORICAL DATA**

12. Construction date: Major addition/alteration date:	1958	15. Architect:	18. Previously surveyed? <input type="checkbox"/> Cite survey name in box 22 cont. (page 3)
13. Significant date/period:		16. Builder/contractor:	
14. Area(s) of significance:		17. Original or significant owner:	19. On National Register? Cite nomination name in box 22 cont. (page 3)
			20. National Register eligible?
21. History and significance on continuation page. <input type="checkbox"/>		22. Sources of information on continuation page. <input type="checkbox"/>	Historic District Potential? <input type="checkbox"/> Name of Potential District?

**ARCHITECTURAL INFORMATION**

23. Category of Property:	30. Roof Material:	37. Windows: Type:
24. Vernacular or property type: 1-Story Commercial	31. Chimney placement:	Panes
25. Architectural style: Modern Movements	32. Structural system:	38. Acreage (rural): Visible from public road? <input type="checkbox"/>
26. Plan Shape:	33. Exterior wall cladding:	39. Changes: (describe in box 41 cont.) <input type="checkbox"/> Addition Date(s): <input type="checkbox"/> Altered Date(s): <input type="checkbox"/> Moved Date(s): <input type="checkbox"/> Other Date(s):
27. Number of Stories:	34. Foundation Material:	Endangered by:
28. No. of bays (1st floor)	35. Basement type:	40. No. outbuildings (describe in box 40 cont.):
29. Roof Type:	36. Front Porch Type:	41. Further description of building features and associated resources on continuation page. <input type="checkbox"/>

**OTHER**

42. Current Owner/address: LAM, VAN UT & CHU LY	43. Inventory form prepared by (name):	44. Survey date:
1307 LEGACY POINTE FENTON MO 63026	Additional Information/revisions by:	45. Date of revisions:
FOR SHPO USE:		Survey Category: <input type="checkbox"/> RLS <input type="checkbox"/> ILS <input type="checkbox"/> Significant Properties List

Date entered in inventory:	Level of survey: <input type="checkbox"/> reconnaissance <input type="checkbox"/> intensive	Additional research? <input type="checkbox"/> yes <input type="checkbox"/> no
National Register Status: <input type="checkbox"/> listed <input type="checkbox"/> in listed district	Other:	
Name:		
<input type="checkbox"/> pending listing <input type="checkbox"/> not eligible <input type="checkbox"/> eligible(district) <input type="checkbox"/> eligible (individually) <input type="checkbox"/> not determined		



MISSOURI DEPARTMENT OF NATURAL RESOURCES  
STATE HISTORIC PRESERVATION OFFICE, P.O. Box 176, Jefferson City, MO 65102

## ARCHITECTURAL/HISTORIC INVENTORY FORM

3434 S KINGSHIGHWAY BLVD

**LOCATION MAP (include north arrow):**

**SITE MAP/PLAN (include north arrow):**

**Insert photograph of primary structure on property:**

Photo 1:

Photo 2:

Description:

Description:

Date: CD No.: Image No.

Date: CD No.: Image No.

Photographer:

Main Photo: Images2012\CompleteSurveyPhotos\KingshighwayS3434.JPG



**ARCHITECTURAL/HISTORIC INVENTORY FORM**

3434 S KINGSHIGHWAY BLVD

21.(cont.) History:and significance. Expand box as necessary or add continuation pages.

22. (cont.) Sources of information. Expand box as necessary or add continuation pages.

40. (cont.) Description of environment and outbuilding. Expand box as necessary or add continuation pages.

41. (cont.) Description of primary resource. Expand box as necessary, or add continuation pages.

Covered in vinyl siding. Clay tile roof removed except for ridging.





Chinese Kitchen



**ARCHITECTURAL/HISTORIC INVENTORY FORM**

1. Survey no. SLC-AS-047	2. Survey name: Thematic Survey of Midcentury Modern Movement Nonresidential Architecture in St. Louis		
3. County: St. Louis [Independent City]	4. Address: 3435 S KINGSHIGHWAY BLVD		
Alternate address if applicable			
5. City/State: St. Louis [Independent City], M	6. UTM:	or: LAT	7. Township/Range/Section: T: R: S: N/A
8. Historic Name (if known):		9. Present/other name (if known):	
10. Ownership:		11a. Historic Use (if known):	11b. Current Use:

**HISTORICAL DATA**

12. Construction date: Major addition/alteration date:	1946	15. Architect:	18. Previously surveyed? <input type="checkbox"/> Cite survey name in box 22 cont. (page 3)
13. Significant date/period:		16. Builder/contractor:	19. On National Register? Cite nomination name in box 22 cont. (page 3)
14. Area(s) of significance:		17. Original or significant owner:	20. National Register eligible?
21. History and significance on continuation page. <input type="checkbox"/>		22. Sources of information on continuation page. <input type="checkbox"/>	Historic District Potential? <input type="checkbox"/> Name of Potential District?

**ARCHITECTURAL INFORMATION**

23. Category of Property:	30. Roof Material:	37. Windows: Type:
24. Vernacular or property type: 1-Story Commercial	31. Chimney placement:	Panes
25. Architectural style: Modern Movements	32. Structural system:	38. Acreage (rural): Visible from public road? <input type="checkbox"/>
26. Plan Shape:	33. Exterior wall cladding:	39. Changes: (describe in box 41 cont.) <input type="checkbox"/> Addition Date(s): <input type="checkbox"/> Altered Date(s): <input type="checkbox"/> Moved Date(s): <input type="checkbox"/> Other Date(s):
27. Number of Stories:	34. Foundation Material:	Endangered by:
28. No. of bays (1st floor)	35. Basement type:	40. No. outbuildings (describe in box 40 cont.):
29. Roof Type:	36. Front Porch Type:	41. Further description of building features and associated resources on continuation page. <input type="checkbox"/>

**OTHER**

42. Current Owner/address: WBS GROUP LC	43. Inventory form prepared by (name):	44. Survey date:
3435 S KINGSHIGHWAY BLVD ST LOUIS MO 63139	Additional Information/revisions by:	45. Date of revisions:
FOR SHPO USE:		Survey Category: <input type="checkbox"/> RLS <input type="checkbox"/> ILS <input type="checkbox"/> Significant Properties List

Date entered in inventory:	Level of survey: <input type="checkbox"/> reconnaissance <input type="checkbox"/> intensive	Additional research? <input type="checkbox"/> yes <input type="checkbox"/> no
National Register Status: <input type="checkbox"/> listed <input type="checkbox"/> in listed district	Other:	
Name:		
<input type="checkbox"/> pending listing <input type="checkbox"/> not eligible <input type="checkbox"/> eligible(district) <input type="checkbox"/> eligible (individually) <input type="checkbox"/> not determined		



**ARCHITECTURAL/HISTORIC INVENTORY FORM**

3435 S KINGSHIGHWAY BLVD

**LOCATION MAP (include north arrow):**

**SITE MAP/PLAN (include north arrow):**

**Insert photograph of primary structure on property:**

Photo 1:

Photo 2:

Description:

Description:

Date:

CD No.:

Image No.

Date:

CD No.:

Image No.

Photographer:

Main Photo: Images2012\CompleteSurveyPhotos\KingshighwayS3435.JPG



**ARCHITECTURAL/HISTORIC INVENTORY FORM**

3435 S KINGSHIGHWAY BLVD

21.(cont.) History:and significance. Expand box as necessary or add continuation pages.

22. (cont.) Sources of information. Expand box as necessary or add continuation pages.

40. (cont.) Description of environment and outbuilding. Expand box as necessary or add continuation pages.

41. (cont.) Description of primary resource. Expand box as necessary, or add continuation pages.

curved corner/brown brick./Moderne?









**ARCHITECTURAL/HISTORIC INVENTORY FORM**

1. Survey no. SLC-AS-047	2. Survey name: Thematic Survey of Midcentury Modern Movement Nonresidential Architecture in St. Louis		
3. County: St. Louis [Independent City]	4. Address: 3500 S KINGSHIGHWAY BLVD		
Alternate address if applicable			
5. City/State: St. Louis [Independent City], M	6. UTM:	or: LAT	7. Township/Range/Section: T: R: S: N/A
8. Historic Name (if known):		9. Present/other name (if known):	
10. Ownership:	11a. Historic Use (if known):	11b. Current Use:	

**HISTORICAL DATA**

12. Construction date: Major addition/alteration date:	1951 1952	15. Architect:	18. Previously surveyed? <input type="checkbox"/> Cite survey name in box 22 cont. (page 3)
13. Significant date/period:		16. Builder/contractor:	
14. Area(s) of significance:		17. Original or significant owner:	19. On National Register? Cite nomination name in box 22 cont. (page 3)
			20. National Register eligible?
21. History and significance on continuation page. <input type="checkbox"/>		22. Sources of information on continuation page. <input type="checkbox"/>	Historic District Potential? <input type="checkbox"/> Name of Potential District?

**ARCHITECTURAL INFORMATION**

23. Category of Property:	30. Roof Material:	37. Windows: Type:
24. Vernacular or property type: 1-Story Commercial	31. Chimney placement:	Panes
25. Architectural style: Modern Movements	32. Structural system:	38. Acreage (rural): Visible from public road? <input type="checkbox"/>
26. Plan Shape:	33. Exterior wall cladding:	39. Changes: (describe in box 41 cont.) <input type="checkbox"/> Addition Date(s): <input type="checkbox"/> Altered Date(s): <input type="checkbox"/> Moved Date(s): <input type="checkbox"/> Other Date(s):
27. Number of Stories:	34. Foundation Material:	Endangered by:
28. No. of bays (1st floor)	35. Basement type:	40. No. outbuildings (describe in box 40 cont.):
29. Roof Type:	36. Front Porch Type:	41. Further description of building features and associated resources on continuation page. <input type="checkbox"/>

**OTHER**

42. Current Owner/address: SCHMITT, CHARLES D	43. Inventory form prepared by (name):	44. Survey date:
5015 LINDELL BLVD	Additional Information/revisions by:	45. Date of revisions:
ST LOUIS MO 63108		Survey Category: <input type="checkbox"/> RLS <input type="checkbox"/> ILS <input type="checkbox"/> Significant Properties List

**FOR SHPO USE:**

Date entered in inventory:	Level of survey: <input type="checkbox"/> reconnaissance <input type="checkbox"/> intensive	Additional research? <input type="checkbox"/> yes <input type="checkbox"/> no
National Register Status: <input type="checkbox"/> listed <input type="checkbox"/> in listed district	Other:	
Name:		
<input type="checkbox"/> pending listing <input type="checkbox"/> not eligible <input type="checkbox"/> eligible(district) <input type="checkbox"/> eligible (individually) <input type="checkbox"/> not determined		



**ARCHITECTURAL/HISTORIC INVENTORY FORM**

3500 S KINGSHIGHWAY BLVD

**LOCATION MAP (include north arrow):**

**SITE MAP/PLAN (include north arrow):**

**Insert photograph of primary structure on property:**

Photo 1:

Photo 2:

Description:

Description:

Date:

CD No.:

Image No.

Date:

CD No.:

Image No.

Photographer:

Main Photo: Images2012\CompleteSurveyPhotos\KingshighwayS3500.JPG



**ARCHITECTURAL/HISTORIC INVENTORY FORM**

3500 S KINGSHIGHWAY BLVD

21.(cont.) History:and significance. Expand box as necessary or add continuation pages.

22. (cont.) Sources of information. Expand box as necessary or add continuation pages.

40. (cont.) Description of environment and outbuilding. Expand box as necessary or add continuation pages.

41. (cont.) Description of primary resource. Expand box as necessary, or add continuation pages.

brick now painted pink.





**ARCHITECTURAL/HISTORIC INVENTORY FORM**

1. Survey no. SLC-AS-047	2. Survey name: Thematic Survey of Modern Movement Architecture in St. Louis		
3. County: St. Louis [Independent City]	4. Address: 3501 S KINGSHIGHWAY BLVD		
Alternate address if applicable			
5. City/State: St. Louis [Independent City], M	6. UTM:	or: LAT	7. Township/Range/Section: T: R: S: N/A
8. Historic Name (if known):		9. Present/other name (if known):	
10. Ownership:	11a. Historic Use (if known):	11b. Current Use:	

**HISTORICAL DATA**

12. Construction date: Major addition/alteration date:	1956	15. Architect:	18. Previously surveyed? <input type="checkbox"/> Cite survey name in box 22 cont. (page 3)
13. Significant date/period:		16. Builder/contractor:	
14. Area(s) of significance:		17. Original or significant owner:	19. On National Register? Cite nomination name in box 22 cont. (page 3)
			20. National Register eligible?
21. History and significance on continuation page. <input type="checkbox"/>		22. Sources of information on continuation page. <input type="checkbox"/>	Historic District Potential? <input type="checkbox"/> Name of Potential District?

**ARCHITECTURAL INFORMATION**

23. Category of Property:	30. Roof Material:	37. Windows: Type:
24. Vernacular or property type: 1-Story Commercial	31. Chimney placement:	Panes
25. Architectural style: Modern Movements	32. Structural system:	38. Acreage (rural): Visible from public road? <input type="checkbox"/>
26. Plan Shape:	33. Exterior wall cladding:	39. Changes: (describe in box 41 cont.) <input type="checkbox"/> Addition Date(s): <input type="checkbox"/> Altered Date(s): <input type="checkbox"/> Moved Date(s): <input type="checkbox"/> Other Date(s):
27. Number of Stories:	34. Foundation Material:	Endangered by:
28. No. of bays (1st floor)	35. Basement type:	40. No. outbuildings (describe in box 40 cont.):
29. Roof Type:	36. Front Porch Type:	41. Further description of building features and associated resources on continuation page. <input type="checkbox"/>

**OTHER**

42. Current Owner/address: TRIPLE L INVESTMENTS INC	43. Inventory form prepared by (name):	44. Survey date:
204 CHESTNUT S CHARLES MO 63301	Additional Information/revisions by:	45. Date of revisions:
Survey Category: <input type="checkbox"/> RLS <input type="checkbox"/> ILS <input type="checkbox"/> Significant Properties List		

**FOR SHPO USE:**

Date entered in inventory:	Level of survey: <input type="checkbox"/> reconnaissance <input type="checkbox"/> intensive	Additional research? <input type="checkbox"/> yes <input type="checkbox"/> no
National Register Status: <input type="checkbox"/> listed <input type="checkbox"/> in listed district	Other:	
Name:		
<input type="checkbox"/> pending listing <input type="checkbox"/> not eligible <input type="checkbox"/> eligible(district) <input type="checkbox"/> eligible (individually) <input type="checkbox"/> not determined		





**ARCHITECTURAL/HISTORIC INVENTORY FORM**

3501 S KINGSHIGHWAY BLVD

**LOCATION MAP (include north arrow):**

**SITE MAP/PLAN (include north arrow):**

**Insert photograph of primary structure on property:**

Photo 1:

Photo 2:

Description:

Description:

Date:

CD No.:

Image No.

Date:

CD No.:

Image No.

Photographer:

Main Photo: Images2012\CompleteSurveyPhotos\KingshighwayS3501.JPG



**ARCHITECTURAL/HISTORIC INVENTORY FORM**

3501 S KINGSHIGHWAY BLVD

21.(cont.) History:and significance. Expand box as necessary or add continuation pages.

22. (cont.) Sources of information. Expand box as necessary or add continuation pages.

40. (cont.) Description of environment and outbuilding. Expand box as necessary or add continuation pages.

41. (cont.) Description of primary resource. Expand box as necessary, or add continuation pages.

blonde brick/5-bay garage



O leatha Av

KINGSHIGHWAY



OIL CHANGE \$19.99  
BUY 3 GET 1 FREE  
SELECT TIRES!



OPEN Sunday



GUARANTEE

LOWEST  
TIRE PRICES

Guaranteed  
Lowest Price!

Guaranteed  
Lowest Price!

FREE  
Tire  
Rotation  
&  
Balance

OIL-CHANGE  
& FILTER

BRAKES FOREVER!  
Never Pay Brake Again!

BRAKES

TIRES



**ARCHITECTURAL/HISTORIC INVENTORY FORM**

1. Survey no. SLC-AS-047	2. Survey name: Thematic Survey of Midcentury Modern Movement Nonresidential Architecture in St. Louis		
3. County: St. Louis [Independent City]	4. Address: 3515 S KINGSHIGHWAY BLVD		
Alternate address if applicable			
5. City/State: St. Louis [Independent City], M	6. UTM:	or: LAT	7. Township/Range/Section: T: R: S: N/A
8. Historic Name (if known):		9. Present/other name (if known):	
10. Ownership:	11a. Historic Use (if known):	11b. Current Use:	

**HISTORICAL DATA**

12. Construction date: Major addition/alteration date:	1975	15. Architect:	18. Previously surveyed? <input type="checkbox"/> Cite survey name in box 22 cont. (page 3)
13. Significant date/period:		16. Builder/contractor:	
14. Area(s) of significance:		17. Original or significant owner:	19. On National Register? Cite nomination name in box 22 cont. (page 3)
21. History and significance on continuation page. <input type="checkbox"/>		22. Sources of information on continuation page. <input type="checkbox"/>	20. National Register eligible? Historic District Potential? <input type="checkbox"/> Name of Potential District?

**ARCHITECTURAL INFORMATION**

23. Category of Property:	30. Roof Material:	37. Windows: Type:
24. Vernacular or property type:	31. Chimney placement:	Panes
25. Architectural style: Modern Movements	32. Structural system:	38. Acreage (rural): Visible from public road? <input type="checkbox"/>
26. Plan Shape:	33. Exterior wall cladding:	39. Changes: (describe in box 41 cont.) <input type="checkbox"/> Addition Date(s): <input type="checkbox"/> Altered Date(s): <input type="checkbox"/> Moved Date(s): <input type="checkbox"/> Other Date(s):
27. Number of Stories:	34. Foundation Material:	Endangered by:
28. No. of bays (1st floor)	35. Basement type:	40. No. outbuildings (describe in box 40 cont.):
29. Roof Type:	36. Front Porch Type:	41. Further description of building features and associated resources on continuation page. <input type="checkbox"/>

**OTHER**

42. Current Owner/address: TRAN LLC	43. Inventory form prepared by (name):	44. Survey date:
2824 HEREFORD ST LOUIS MO 63139	Additional Information/revisions by:	45. Date of revisions:
FOR SHPO USE:		Survey Category: <input type="checkbox"/> RLS <input type="checkbox"/> ILS <input type="checkbox"/> Significant Properties List

Date entered in inventory:	Level of survey: <input type="checkbox"/> reconnaissance <input type="checkbox"/> intensive	Additional research? <input type="checkbox"/> yes <input type="checkbox"/> no
National Register Status: <input type="checkbox"/> listed <input type="checkbox"/> in listed district	Other:	
Name:		
<input type="checkbox"/> pending listing <input type="checkbox"/> not eligible <input type="checkbox"/> eligible(district) <input type="checkbox"/> eligible (individually) <input type="checkbox"/> not determined		



**ARCHITECTURAL/HISTORIC INVENTORY FORM**

3515 S KINGSHIGHWAY BLVD

**LOCATION MAP (include north arrow):**

**SITE MAP/PLAN (include north arrow):**

**Insert photograph of primary structure on property:**

Photo 1:

Photo 2:

Description:

Description:

Date:

CD No.:

Image No.

Date:

CD No.:

Image No.

Photographer:

Main Photo: Images2012\CompleteSurveyPhotos\KingshighwayS3515.JPG





**ARCHITECTURAL/HISTORIC INVENTORY FORM**

3515 S KINGSHIGHWAY BLVD

21.(cont.) History:and significance. Expand box as necessary or add continuation pages.

22. (cont.) Sources of information. Expand box as necessary or add continuation pages.

40. (cont.) Description of environment and outbuilding. Expand box as necessary or add continuation pages.

41. (cont.) Description of primary resource. Expand box as necessary, or add continuation pages.

Long John's





**ARCHITECTURAL/HISTORIC INVENTORY FORM**

1. Survey no. SLC-AS-047		2. Survey name: Thematic Survey of Midcentury Modern Movement Nonresidential Architecture in St. Louis	
3. County: St. Louis [Independent City]		4. Address: 3538 S KINGSHIGHWAY BLVD	
Alternate address if applicable			
5. City/State: St. Louis [Independent City], M		6. UTM: LAT LONG:	7. Township/Range/Section: T: R: S: N/A
8. Historic Name (if known):		9. Present/other name (if known):	
10. Ownership:	11a. Historic Use (if known):	11b. Current Use:	

**HISTORICAL DATA**

12. Construction date: Major addition/alteration date:	1962	15. Architect:	18. Previously surveyed? <input type="checkbox"/> Cite survey name in box 22 cont. (page 3)
13. Significant date/period:		16. Builder/contractor:	19. On National Register? Cite nomination name in box 22 cont. (page 3)
14. Area(s) of significance:		17. Original or significant owner:	20. National Register eligible?
21. History and significance on continuation page. <input type="checkbox"/>		22. Sources of information on continuation page. <input type="checkbox"/>	Historic District Potential? <input type="checkbox"/> Name of Potential District?

**ARCHITECTURAL INFORMATION**

23. Category of Property:	30. Roof Material:	37. Windows: Type:
24. Vernacular or property type: Other-Note in Comments	31. Chimney placement:	Panes
25. Architectural style: Modern Movements	32. Structural system:	38. Acreage (rural): Visible from public road? <input type="checkbox"/>
26. Plan Shape:	33. Exterior wall cladding:	39. Changes: (describe in box 41 cont.) <input type="checkbox"/> Addition Date(s) <input type="checkbox"/> Altered Date(s) <input type="checkbox"/> Moved Date(s) <input type="checkbox"/> Other Date(s)
27. Number of Stories:	34. Foundation Material:	Endangered by:
28. No. of bays (1st floor)	35. Basement type:	40. No. outbuildings (describe in box 40 cont.):
29. Roof Type:	36. Front Porch Type:	41. Further description of building features and associated resources on continuation page. <input type="checkbox"/>

**OTHER**

42. Current Owner/address: CWW INVESTORS, L.P.	43. Inventory form prepared by (name):	44. Survey date:
309 TRAILHEAD WAY O'FALLON MO 63368	Additional Information/revisions by:	45. Date of revisions:
FOR SHPO USE:		Survey Category: <input type="checkbox"/> RLS <input type="checkbox"/> ILS <input type="checkbox"/> Significant Properties List

Date entered in inventory:	Level of survey: <input type="checkbox"/> reconnaissance <input type="checkbox"/> intensive	Additional research? <input type="checkbox"/> yes <input type="checkbox"/> no
National Register Status: <input type="checkbox"/> listed <input type="checkbox"/> in listed district	Other:	
Name:		
<input type="checkbox"/> pending listing <input type="checkbox"/> not eligible <input type="checkbox"/> eligible(district) <input type="checkbox"/> eligible (individually) <input type="checkbox"/> not determined		



MISSOURI DEPARTMENT OF NATURAL RESOURCES  
STATE HISTORIC PRESERVATION OFFICE, P.O. Box 176, Jefferson City, MO 65102

## ARCHITECTURAL/HISTORIC INVENTORY FORM

3538 S KINGSHIGHWAY BLVD

**LOCATION MAP (include north arrow):**

**SITE MAP/PLAN (include north arrow):**

**Insert photograph of primary structure on property:**

Photo 1:

Photo 2:

Description:

Description:

Date:

CD No.:

Image No.

Date:

CD No.:

Image No.

Photographer:

Main Photo: Images2012\CompleteSurveyPhotos\KingshighwayS3538.JPG



**ARCHITECTURAL/HISTORIC INVENTORY FORM**

3538 S KINGSHIGHWAY BLVD

21.(cont.) History:and significance. Expand box as necessary or add continuation pages.

22. (cont.) Sources of information. Expand box as necessary or add continuation pages.

40. (cont.) Description of environment and outbuilding. Expand box as necessary or add continuation pages.

41. (cont.) Description of primary resource. Expand box as necessary, or add continuation pages.

commercial auto garage





**MIDAS**

**AUTO SERVICE & TIRES**

OIL CHANGE AND TIRE ROTATION \$19.99

TOTAL  
CAR  
CARE

TOTAL CAR  
CARE



ARCHITECTURAL/HISTORIC INVENTORY FORM

1. Survey no. SLC-AS-047	2. Survey name: Thematic Survey of Midcentury Modern Movement Nonresidential Architecture in St. Louis		
3. County: St. Louis [Independent City]	4. Address: 4201-13 S KINGSHIGHWAY BLVD		
Alternate address if applicable			
5. City/State: St. Louis [Independent City], M	6. UTM:	or: LAT	7. Township/Range/Section: T: R: S: N/A
8. Historic Name (if known):		9. Present/other name (if known):	
10. Ownership:		11a. Historic Use (if known):	
		11b. Current Use:	

HISTORICAL DATA

12. Construction date: Major addition/alteration date:	1969	15. Architect:	18. Previously surveyed? <input type="checkbox"/> Cite survey name in box 22 cont. (page 3)
13. Significant date/period:		16. Builder/contractor:	19. On National Register? Cite nomination name in box 22 cont. (page 3)
14. Area(s) of significance:		17. Original or significant owner:	20. National Register eligible?
21. History and significance on continuation page. <input type="checkbox"/>		22. Sources of information on continuation page. <input type="checkbox"/>	Historic District Potential? <input type="checkbox"/> Name of Potential District?

ARCHITECTURAL INFORMATION

23. Category of Property:	30. Roof Material:	37. Windows: Type:
24. Vernacular or property type: Drive-up Commercial	31. Chimney placement:	Panes
25. Architectural style: Modern Movements	32. Structural system:	38. Acreage (rural): Visible from public road? <input type="checkbox"/>
26. Plan Shape:	33. Exterior wall cladding:	39. Changes: (describe in box 41 cont.) <input type="checkbox"/> Addition Date(s): <input type="checkbox"/> Altered Date(s): <input type="checkbox"/> Moved Date(s): <input type="checkbox"/> Other Date(s):
27. Number of Stories:	34. Foundation Material:	Endangered by:
28. No. of bays (1st floor)	35. Basement type:	40. No. outbuildings (describe in box 40 cont.):
29. Roof Type:	36. Front Porch Type:	41. Further description of building features and associated resources on continuation page. <input type="checkbox"/>

OTHER

42. Current Owner/address: JACK IN THE BOX EASTERN DIV LP PROPERTY TAX DEPT 401 P O BOX 4900 SCOTTSDALE AZ 85261	43. Inventory form prepared by (name): Additional Information/revisions by:	44. Survey date: 45. Date of revisions: Survey Category: <input type="checkbox"/> RLS <input type="checkbox"/> ILS <input type="checkbox"/> Significant Properties List
--	--	--

FOR SHPO USE:

Date entered in inventory:	Level of survey: <input type="checkbox"/> reconnaissance <input type="checkbox"/> intensive	Additional research? <input type="checkbox"/> yes <input type="checkbox"/> no
National Register Status: <input type="checkbox"/> listed <input type="checkbox"/> in listed district	Other:	
Name:		
<input type="checkbox"/> pending listing <input type="checkbox"/> not eligible <input type="checkbox"/> eligible(district) <input type="checkbox"/> eligible (individually) <input type="checkbox"/> not determined		



MISSOURI DEPARTMENT OF NATURAL RESOURCES  
STATE HISTORIC PRESERVATION OFFICE, P.O. Box 176, Jefferson City, MO 65102

## ARCHITECTURAL/HISTORIC INVENTORY FORM

4201-13 S KINGSHIGHWAY BLVD

**LOCATION MAP (include north arrow):**

**SITE MAP/PLAN (include north arrow):**

**Insert photograph of primary structure on property:**

Photo 1:

Photo 2:

Description:

Description:

Date:

CD No.:

Image No.

Date:

CD No.:

Image No.

Photographer:

Main Photo: Images2012\CompleteSurveyPhotos\KingshighwayS4201.JPG



**ARCHITECTURAL/HISTORIC INVENTORY FORM**

4201-13 S KINGSHIGHWAY BLVD

21.(cont.) History:and significance. Expand box as necessary or add continuation pages.

22. (cont.) Sources of information. Expand box as necessary or add continuation pages.

40. (cont.) Description of environment and outbuilding. Expand box as necessary or add continuation pages.

41. (cont.) Description of primary resource. Expand box as necessary, or add continuation pages.

jack In the box





DO NOT  
ENTER

CHIPOTLE  
BURGER  
1.49

CHICKEN  
NUGGETS  
1.49

CHIPOTLE  
BURGER  
1.49





**ARCHITECTURAL/HISTORIC INVENTORY FORM**

1. Survey no. SLC-AS-047	2. Survey name: Thematic Survey of Midcentury Modern Movement Nonresidential Architecture in St. Louis		
3. County: St. Louis [Independent City]	4. Address: 4210 S KINGSHIGHWAY BLVD		
Alternate address if applicable			
5. City/State: St. Louis [Independent City], M	6. UTM:	or: LAT	7. Township/Range/Section: T: R: S: N/A
8. Historic Name (if known):		9. Present/other name (if known):	
10. Ownership:		11a. Historic Use (if known):	11b. Current Use:

**HISTORICAL DATA**

12. Construction date: Major addition/alteration date:	1975	15. Architect:	18. Previously surveyed? <input type="checkbox"/> Cite survey name in box 22 cont. (page 3)
13. Significant date/period:		16. Builder/contractor:	19. On National Register? Cite nomination name in box 22 cont. (page 3)
14. Area(s) of significance:		17. Original or significant owner:	20. National Register eligible?
21. History and significance on continuation page. <input type="checkbox"/>		22. Sources of information on continuation page. <input type="checkbox"/>	Historic District Potential? <input type="checkbox"/> Name of Potential District?

**ARCHITECTURAL INFORMATION**

23. Category of Property:	30. Roof Material:	37. Windows: Type:
24. Vernacular or property type: School	31. Chimney placement:	Panes
25. Architectural style: Modern Movements	32. Structural system:	38. Acreage (rural): Visible from public road? <input type="checkbox"/>
26. Plan Shape:	33. Exterior wall cladding:	39. Changes: (describe in box 41 cont.) <input type="checkbox"/> Addition Date(s): <input type="checkbox"/> Altered Date(s): <input type="checkbox"/> Moved Date(s): <input type="checkbox"/> Other Date(s):
27. Number of Stories:	34. Foundation Material:	Endangered by:
28. No. of bays (1st floor)	35. Basement type:	40. No. outbuildings (describe in box 40 cont.):
29. Roof Type:	36. Front Porch Type:	41. Further description of building features and associated resources on continuation page. <input type="checkbox"/>

**OTHER**

42. Current Owner/address: SOUTHWEST BANK OF ST LOUIS	43. Inventory form prepared by (name):	44. Survey date:
2301 S KINGSHIGHWAY BLVD ST LOUIS MO 63110	Additional Information/revisions by:	45. Date of revisions:
FOR SHPO USE:		Survey Category: <input type="checkbox"/> RLS <input type="checkbox"/> ILS <input type="checkbox"/> Significant Properties List

Date entered in inventory:	Level of survey: <input type="checkbox"/> reconnaissance <input type="checkbox"/> intensive	Additional research? <input type="checkbox"/> yes <input type="checkbox"/> no
National Register Status: <input type="checkbox"/> listed <input type="checkbox"/> in listed district	Other:	
Name:		
<input type="checkbox"/> pending listing <input type="checkbox"/> not eligible <input type="checkbox"/> eligible(district) <input type="checkbox"/> eligible (individually) <input type="checkbox"/> not determined		



**ARCHITECTURAL/HISTORIC INVENTORY FORM**

4210 S KINGSHIGHWAY BLVD

**LOCATION MAP (include north arrow):**

**SITE MAP/PLAN (include north arrow):**

**Insert photograph of primary structure on property:**

Photo 1:

Photo 2:

Description:

Description:

Date:

CD No.:

Image No.

Date:

CD No.:

Image No.

Photographer:

Main Photo: Images2012\CompleteSurveyPhotos\KingshighwayS4210.JPG



**ARCHITECTURAL/HISTORIC INVENTORY FORM**

4210 S KINGSHIGHWAY BLVD

21.(cont.) History:and significance. Expand box as necessary or add continuation pages.

22. (cont.) Sources of information. Expand box as necessary or add continuation pages.

40. (cont.) Description of environment and outbuilding. Expand box as necessary or add continuation pages.

41. (cont.) Description of primary resource. Expand box as necessary, or add continuation pages.

Triangular shaped building. Brick and cast concrete.





ARCHITECTURAL/HISTORIC INVENTORY FORM

1. Survey no. SLC-AS-047	2. Survey name: Thematic Survey of Modern Movement Architecture in St. Louis		
3. County: St. Louis [Independent City]	4. Address: 4215 S KINGSHIGHWAY BLVD		
Alternate address if applicable			
5. City/State: St. Louis [Independent City], M	6. UTM:	or: LAT	7. Township/Range/Section: T: R: S: N/A
8. Historic Name (if known):		9. Present/other name (if known):	
10. Ownership:	11a. Historic Use (if known):	11b. Current Use:	

HISTORICAL DATA

12. Construction date: Major addition/alteration date:	1945	15. Architect:	18. Previously surveyed? <input type="checkbox"/> Cite survey name in box 22 cont. (page 3)
13. Significant date/period:		16. Builder/contractor:	
14. Area(s) of significance:		17. Original or significant owner:	19. On National Register? Cite nomination name in box 22 cont. (page 3)
			20. National Register eligible?
21. History and significance on continuation page. <input type="checkbox"/>		22. Sources of information on continuation page. <input type="checkbox"/>	Historic District Potential? <input type="checkbox"/> Name of Potential District?

ARCHITECTURAL INFORMATION

23. Category of Property:	30. Roof Material:	37. Windows: Type:
24. Vernacular or property type: 1-Story Commercial	31. Chimney placement:	Panes
25. Architectural style: Modern Movements	32. Structural system:	38. Acreage (rural): Visible from public road? <input type="checkbox"/>
26. Plan Shape:	33. Exterior wall cladding:	39. Changes: (describe in box 41 cont.) <input type="checkbox"/> Addition Date(s): <input type="checkbox"/> Altered Date(s): <input type="checkbox"/> Moved Date(s): <input type="checkbox"/> Other Date(s):
27. Number of Stories:	34. Foundation Material:	Endangered by:
28. No. of bays (1st floor)	35. Basement type:	40. No. outbuildings (describe in box 40 cont.):
29. Roof Type:	36. Front Porch Type:	41. Further description of building features and associated resources on continuation page. <input type="checkbox"/>

OTHER

42. Current Owner/address: MANCILLA, RUBEN	43. Inventory form prepared by (name):	44. Survey date:
6115 ALABAMA	Additional Information/revisions by:	45. Date of revisions:
ST LOUIS MO 63111		Survey Category: <input type="checkbox"/> RLS <input type="checkbox"/> ILS <input type="checkbox"/> Significant Properties List

FOR SHPO USE:

Date entered in inventory:	Level of survey: <input type="checkbox"/> reconnaissance <input type="checkbox"/> intensive	Additional research? <input type="checkbox"/> yes <input type="checkbox"/> no
National Register Status: <input type="checkbox"/> listed <input type="checkbox"/> in listed district	Other:	
Name:		
<input type="checkbox"/> pending listing <input type="checkbox"/> not eligible <input type="checkbox"/> eligible(district) <input type="checkbox"/> eligible (individually) <input type="checkbox"/> not determined		





**ARCHITECTURAL/HISTORIC INVENTORY FORM**

4215 S KINGSHIGHWAY BLVD

**LOCATION MAP (include north arrow):**

**SITE MAP/PLAN (include north arrow):**

**Insert photograph of primary structure on property:**

Photo 1:

Photo 2:

Description:

Description:

Date: CD No.: Image No.

Date: CD No.: Image No.

Photographer:

Main Photo: Images2012\CompleteSurveyPhotos\KingshighwayS4215.JPG



**ARCHITECTURAL/HISTORIC INVENTORY FORM**

4215 S KINGSHIGHWAY BLVD

21.(cont.) History:and significance. Expand box as necessary or add continuation pages.

22. (cont.) Sources of information. Expand box as necessary or add continuation pages.

40. (cont.) Description of environment and outbuilding. Expand box as necessary or add continuation pages.

41. (cont.) Description of primary resource. Expand box as necessary, or add continuation pages.

EIFS panels.



Maxi

BEAUTY SUPPLY

XQ

Ultra 3D

LACE FRONT

EQUAL LACE FRONT



**ARCHITECTURAL/HISTORIC INVENTORY FORM**

1. Survey no. SLC-AS-047	2. Survey name: Thematic Survey of Modern Movement Architecture in St. Louis		
3. County: St. Louis [Independent City]	4. Address: 4219 S KINGSHIGHWAY BLVD		
Alternate address if applicable			
5. City/State: St. Louis [Independent City], M	6. UTM:	or: LAT	7. Township/Range/Section: T: R: S: N/A
8. Historic Name (if known):		9. Present/other name (if known):	
10. Ownership:	11a. Historic Use (if known):	11b. Current Use:	

**HISTORICAL DATA**

12. Construction date: Major addition/alteration date:	1973	15. Architect:	18. Previously surveyed? <input type="checkbox"/> Cite survey name in box 22 cont. (page 3)
13. Significant date/period:		16. Builder/contractor:	
14. Area(s) of significance:		17. Original or significant owner:	19. On National Register? Cite nomination name in box 22 cont. (page 3)
			20. National Register eligible?
21. History and significance on continuation page. <input type="checkbox"/>		22. Sources of information on continuation page. <input type="checkbox"/>	Historic District Potential? <input type="checkbox"/> Name of Potential District?

**ARCHITECTURAL INFORMATION**

23. Category of Property:	30. Roof Material:	37. Windows: Type:
24. Vernacular or property type: 1-Story Commercial	31. Chimney placement:	Panes
25. Architectural style: Modern Movements	32. Structural system:	38. Acreage (rural): Visible from public road? <input type="checkbox"/>
26. Plan Shape:	33. Exterior wall cladding:	39. Changes: (describe in box 41 cont.) <input type="checkbox"/> Addition Date(s): <input type="checkbox"/> Altered Date(s): <input type="checkbox"/> Moved Date(s): <input type="checkbox"/> Other Date(s):
27. Number of Stories:	34. Foundation Material:	Endangered by:
28. No. of bays (1st floor)	35. Basement type:	40. No. outbuildings (describe in box 40 cont.):
29. Roof Type:	36. Front Porch Type:	41. Further description of building features and associated resources on continuation page. <input type="checkbox"/>

**OTHER**

42. Current Owner/address: BIEG, JOAN T (TRS)	43. Inventory form prepared by (name):	44. Survey date:
10135 ZENITH COURT ST LOUIS MO 63123	Additional Information/revisions by:	45. Date of revisions:
FOR SHPO USE:		Survey Category: <input type="checkbox"/> RLS <input type="checkbox"/> ILS <input type="checkbox"/> Significant Properties List

Date entered in inventory:	Level of survey: <input type="checkbox"/> reconnaissance <input type="checkbox"/> intensive	Additional research? <input type="checkbox"/> yes <input type="checkbox"/> no
National Register Status: <input type="checkbox"/> listed <input type="checkbox"/> in listed district	Other:	
Name:		
<input type="checkbox"/> pending listing <input type="checkbox"/> not eligible <input type="checkbox"/> eligible(district) <input type="checkbox"/> eligible (individually) <input type="checkbox"/> not determined		



**ARCHITECTURAL/HISTORIC INVENTORY FORM**

4219 S KINGSHIGHWAY BLVD

**LOCATION MAP (include north arrow):**

**SITE MAP/PLAN (include north arrow):**

**Insert photograph of primary structure on property:**

Photo 1:

Photo 2:

Description:

Description:

Date:

CD No.:

Image No.

Date:

CD No.:

Image No.

Photographer:

Main Photo: Images2012\CompleteSurveyPhotos\KingshighwayS4219.JPG





**ARCHITECTURAL/HISTORIC INVENTORY FORM**

4219 S KINGSHIGHWAY BLVD

21.(cont.) History:and significance. Expand box as necessary or add continuation pages.

22. (cont.) Sources of information. Expand box as necessary or add continuation pages.

40. (cont.) Description of environment and outbuilding. Expand box as necessary or add continuation pages.

41. (cont.) Description of primary resource. Expand box as necessary, or add continuation pages.

False mansard, roman brick



H&K BLOCK

4219

TAX AUDIT?  
WE CAN  
HELP  
800-H&K BLOCK  
800-472-5625

H&K BLOCK

XQ



**ARCHITECTURAL/HISTORIC INVENTORY FORM**

1. Survey no. SLC-AS-047	2. Survey name: Thematic Survey of Modern Movement Architecture in St. Louis		
3. County: St. Louis [Independent City]	4. Address: 4228 S KINGSHIGHWAY BLVD		
Alternate address if applicable			
5. City/State: St. Louis [Independent City], M	6. UTM:	or: LAT	7. Township/Range/Section: T: R: S: N/A
8. Historic Name (if known):		9. Present/other name (if known):	
10. Ownership:	11a. Historic Use (if known):	11b. Current Use:	

**HISTORICAL DATA**

12. Construction date: Major addition/alteration date:	1948	15. Architect:	18. Previously surveyed? <input type="checkbox"/> Cite survey name in box 22 cont. (page 3)
13. Significant date/period:		16. Builder/contractor:	
14. Area(s) of significance:		17. Original or significant owner:	19. On National Register? Cite nomination name in box 22 cont. (page 3)
21. History and significance on continuation page. <input type="checkbox"/>		22. Sources of information on continuation page. <input type="checkbox"/>	20. National Register eligible? Historic District Potential? <input type="checkbox"/> Name of Potential District?

**ARCHITECTURAL INFORMATION**

23. Category of Property:	30. Roof Material:	37. Windows: Type:
24. Vernacular or property type: Institutional/Organization	31. Chimney placement:	Panes
25. Architectural style: Modern Movements	32. Structural system:	38. Acreage (rural): Visible from public road? <input type="checkbox"/>
26. Plan Shape:	33. Exterior wall cladding:	39. Changes: (describe in box 41 cont.) <input type="checkbox"/> Addition Date(s): <input type="checkbox"/> Altered Date(s): <input type="checkbox"/> Moved Date(s): <input type="checkbox"/> Other Date(s):
27. Number of Stories:	34. Foundation Material:	Endangered by:
28. No. of bays (1st floor)	35. Basement type:	40. No. outbuildings (describe in box 40 cont.):
29. Roof Type:	36. Front Porch Type:	41. Further description of building features and associated resources on continuation page. <input type="checkbox"/>

**OTHER**

42. Current Owner/address: JUBILEE CHURCH	43. Inventory form prepared by (name):	44. Survey date:
4228 S KINGSHIGHWAY BLVD	Additional Information/revisions by:	45. Date of revisions:
ST LOUIS MO 63109		Survey Category: <input type="checkbox"/> RLS <input type="checkbox"/> ILS <input type="checkbox"/> Significant Properties List

**FOR SHPO USE:**

Date entered in inventory:	Level of survey: <input type="checkbox"/> reconnaissance <input type="checkbox"/> intensive	Additional research? <input type="checkbox"/> yes <input type="checkbox"/> no
National Register Status: <input type="checkbox"/> listed <input type="checkbox"/> in listed district	Other:	
Name:		
<input type="checkbox"/> pending listing <input type="checkbox"/> not eligible <input type="checkbox"/> eligible(district) <input type="checkbox"/> eligible (individually) <input type="checkbox"/> not determined		



**ARCHITECTURAL/HISTORIC INVENTORY FORM**

4228 S KINGSHIGHWAY BLVD

**LOCATION MAP (include north arrow):**

**SITE MAP/PLAN (include north arrow):**

**Insert photograph of primary structure on property:**

Photo 1:

Photo 2:

Description:

Description:

Date:

CD No.:

Image No.

Date:

CD No.:

Image No.

Photographer:

Main Photo: Images2012\CompleteSurveyPhotos\KingshighwayS4228.JPG



**ARCHITECTURAL/HISTORIC INVENTORY FORM**

4228 S KINGSHIGHWAY BLVD

21.(cont.) History:and significance. Expand box as necessary or add continuation pages.

22. (cont.) Sources of information. Expand box as necessary or add continuation pages.

40. (cont.) Description of environment and outbuilding. Expand box as necessary or add continuation pages.

41. (cont.) Description of primary resource. Expand box as necessary, or add continuation pages.

Funeral home, Spanish Colonial Revival.







**ARCHITECTURAL/HISTORIC INVENTORY FORM**

1. Survey no. SLC-AS-047	2. Survey name: Thematic Survey of Midcentury Modern Movement Nonresidential Architecture in St. Louis		
3. County: St. Louis [Independent City]	4. Address: 4300 S KINGSHIGHWAY BLVD		
Alternate address if applicable			
5. City/State: St. Louis [Independent City], M	6. UTM:	or: LAT	7. Township/Range/Section: T: R: S: N/A
8. Historic Name (if known):		9. Present/other name (if known):	
10. Ownership:	11a. Historic Use (if known):	11b. Current Use:	

**HISTORICAL DATA**

12. Construction date: Major addition/alteration date:	1965	15. Architect:	18. Previously surveyed? <input type="checkbox"/> Cite survey name in box 22 cont. (page 3)
13. Significant date/period:		16. Builder/contractor:	
14. Area(s) of significance:		17. Original or significant owner:	19. On National Register? Cite nomination name in box 22 cont. (page 3)
			20. National Register eligible?
21. History and significance on continuation page. <input type="checkbox"/>		22. Sources of information on continuation page. <input type="checkbox"/>	Historic District Potential? <input type="checkbox"/> Name of Potential District?

**ARCHITECTURAL INFORMATION**

23. Category of Property:	30. Roof Material:	37. Windows: Type:
		Panes
24. Vernacular or property type: Gas Station	31. Chimney placement:	38. Acreage (rural): Visible from public road? <input type="checkbox"/>
25. Architectural style: Modern Movements	32. Structural system:	39. Changes: (describe in box 41 cont.)
26. Plan Shape:	33. Exterior wall cladding:	<input type="checkbox"/> Addition Date(s)
		<input type="checkbox"/> Altered Date(s)
27. Number of Stories:	34. Foundation Material:	<input type="checkbox"/> Moved Date(s)
		<input type="checkbox"/> Other Date(s)
		Endangered by:
28. No. of bays (1st floor)	35. Basement type:	40. No. outbuildings (describe in box 40 cont.):
29. Roof Type:	36. Front Porch Type:	41. Further description of building features and associated resources on continuation page. <input type="checkbox"/>

**OTHER**

42. Current Owner/address: ENERGY MARKETING 263 LLC	43. Inventory form prepared by (name):	44. Survey date:
2130 KIENLEN ST LOUIS MO 63121	Additional Information/revisions by:	45. Date of revisions:
FOR SHPO USE:		Survey Category: <input type="checkbox"/> RLS <input type="checkbox"/> ILS <input type="checkbox"/> Significant Properties List

Date entered in inventory:	Level of survey: <input type="checkbox"/> reconnaissance <input type="checkbox"/> intensive	Additional research? <input type="checkbox"/> yes <input type="checkbox"/> no
National Register Status: <input type="checkbox"/> listed <input type="checkbox"/> in listed district	Other:	
Name:		
<input type="checkbox"/> pending listing <input type="checkbox"/> not eligible <input type="checkbox"/> eligible(district) <input type="checkbox"/> eligible (individually) <input type="checkbox"/> not determined		



**ARCHITECTURAL/HISTORIC INVENTORY FORM**

4300 S KINGSHIGHWAY BLVD

**LOCATION MAP (include north arrow):**

**SITE MAP/PLAN (include north arrow):**

**Insert photograph of primary structure on property:**

Photo 1:

Photo 2:

Description:

Description:

Date:

CD No.:

Image No.

Date:

CD No.:

Image No.

Photographer:

Main Photo: Images2012\CompleteSurveyPhotos\KingshighwayS4300.JPG



MISSOURI DEPARTMENT OF NATURAL RESOURCES  
STATE HISTORIC PRESERVATION OFFICE, P.O. Box 176, Jefferson City, MO 65102

## ARCHITECTURAL/HISTORIC INVENTORY FORM

4300 S KINGSHIGHWAY BLVD

21.(cont.) History:and significance. Expand box as necessary or add continuation pages.

22. (cont.) Sources of information. Expand box as necessary or add continuation pages.

40. (cont.) Description of environment and outbuilding. Expand box as necessary or add continuation pages.

41. (cont.) Description of primary resource. Expand box as necessary, or add continuation pages.









**ARCHITECTURAL/HISTORIC INVENTORY FORM**

1. Survey no. SLC-AS-047	2. Survey name: Thematic Survey of Midcentury Modern Movement Nonresidential Architecture in St. Louis		
3. County: St. Louis [Independent City]	4. Address: <b>4320-30 S KINGSHIGHWAY BLVD</b>		
Alternate address if applicable			
5. City/State: St. Louis [Independent City], M	6. UTM:	or: LAT	7. Township/Range/Section: T: R: S: N/A
8. Historic Name (if known):		9. Present/other name (if known):	
10. Ownership:		11a. Historic Use (if known):	11b. Current Use:

**HISTORICAL DATA**

12. Construction date: Major addition/alteration date:	1955	15. Architect:	18. Previously surveyed? <input type="checkbox"/> Cite survey name in box 22 cont. (page 3)
13. Significant date/period:		16. Builder/contractor:	19. On National Register? Cite nomination name in box 22 cont. (page 3)
14. Area(s) of significance:		17. Original or significant owner:	20. National Register eligible?
21. History and significance on continuation page. <input type="checkbox"/>		22. Sources of information on continuation page. <input type="checkbox"/>	Historic District Potential? <input type="checkbox"/> Name of Potential District?

**ARCHITECTURAL INFORMATION**

23. Category of Property:	30. Roof Material:	37. Windows: Type:
24. Vernacular or property type: Other-Note in Comments	31. Chimney placement:	Panes
25. Architectural style: Modern Movements	32. Structural system:	38. Acreage (rural): Visible from public road? <input type="checkbox"/>
26. Plan Shape:	33. Exterior wall cladding:	39. Changes: (describe in box 41 cont.) <input type="checkbox"/> Addition Date(s): <input type="checkbox"/> Altered Date(s): <input type="checkbox"/> Moved Date(s): <input type="checkbox"/> Other Date(s):
27. Number of Stories:	34. Foundation Material:	Endangered by:
28. No. of bays (1st floor)	35. Basement type:	40. No. outbuildings (describe in box 40 cont.):
29. Roof Type:	36. Front Porch Type:	41. Further description of building features and associated resources on continuation page. <input type="checkbox"/>

**OTHER**

42. Current Owner/address: WGW PROPERTIES LC	43. Inventory form prepared by (name):	44. Survey date:
4320 S KINGSHIGHWAY BLVD ST LOUIS MO 63109	Additional Information/revisions by:	45. Date of revisions:
FOR SHPO USE:		Survey Category: <input type="checkbox"/> RLS <input type="checkbox"/> ILS <input type="checkbox"/> Significant Properties List

Date entered in inventory:	Level of survey: <input type="checkbox"/> reconnaissance <input type="checkbox"/> intensive	Additional research? <input type="checkbox"/> yes <input type="checkbox"/> no
National Register Status: <input type="checkbox"/> listed <input type="checkbox"/> in listed district	Other:	
Name:		
<input type="checkbox"/> pending listing <input type="checkbox"/> not eligible <input type="checkbox"/> eligible(district) <input type="checkbox"/> eligible (individually) <input type="checkbox"/> not determined		



MISSOURI DEPARTMENT OF NATURAL RESOURCES  
STATE HISTORIC PRESERVATION OFFICE, P.O. Box 176, Jefferson City, MO 65102

## ARCHITECTURAL/HISTORIC INVENTORY FORM

4320-30 S KINGSHIGHWAY BLVD

**LOCATION MAP (include north arrow):**

**SITE MAP/PLAN (include north arrow):**

**Insert photograph of primary structure on property:**

Photo 1:

Photo 2:

Description:

Description:

Date:

CD No.:

Image No.

Date:

CD No.:

Image No.

Photographer:

Main Photo: Images2012\CompleteSurveyPhotos\KingshighwayS4320.JPG



**ARCHITECTURAL/HISTORIC INVENTORY FORM**

4320-30 S KINGSHIGHWAY BLVD

21.(cont.) History:and significance. Expand box as necessary or add continuation pages.

22. (cont.) Sources of information. Expand box as necessary or add continuation pages.

40. (cont.) Description of environment and outbuilding. Expand box as necessary or add continuation pages.

41. (cont.) Description of primary resource. Expand box as necessary, or add continuation pages.

Covered in stucco





**ARCHITECTURAL/HISTORIC INVENTORY FORM**

1. Survey no. SLC-AS-047	2. Survey name: Thematic Survey of Midcentury Modern Movement Nonresidential Architecture in St. Louis		
3. County: St. Louis [Independent City]	4. Address: <b>4610 S KINGSHIGHWAY BLVD</b>		
Alternate address if applicable			
5. City/State: St. Louis [Independent City], M	6. UTM:	or: LAT	7. Township/Range/Section: T: R: S: N/A
8. Historic Name (if known):		9. Present/other name (if known):	
10. Ownership:		11a. Historic Use (if known):	11b. Current Use:

**HISTORICAL DATA**

12. Construction date: Major addition/alteration date:	1946	15. Architect:	18. Previously surveyed? <input type="checkbox"/> Cite survey name in box 22 cont. (page 3)
13. Significant date/period:		16. Builder/contractor:	19. On National Register? Cite nomination name in box 22 cont. (page 3)
14. Area(s) of significance:		17. Original or significant owner:	20. National Register eligible?
21. History and significance on continuation page. <input type="checkbox"/>		22. Sources of information on continuation page. <input type="checkbox"/>	Historic District Potential? <input type="checkbox"/> Name of Potential District?

**ARCHITECTURAL INFORMATION**

23. Category of Property:	30. Roof Material:	37. Windows: Type:
24. Vernacular or property type: 1-Story Commercial	31. Chimney placement:	Panes
25. Architectural style: Modern Movements	32. Structural system:	38. Acreage (rural): Visible from public road? <input type="checkbox"/>
26. Plan Shape:	33. Exterior wall cladding:	39. Changes: (describe in box 41 cont.) <input type="checkbox"/> Addition Date(s): <input type="checkbox"/> Altered Date(s): <input type="checkbox"/> Moved Date(s): <input type="checkbox"/> Other Date(s):
27. Number of Stories:	34. Foundation Material:	Endangered by:
28. No. of bays (1st floor)	35. Basement type:	40. No. outbuildings (describe in box 40 cont.):
29. Roof Type:	36. Front Porch Type:	41. Further description of building features and associated resources on continuation page. <input type="checkbox"/>

**OTHER**

42. Current Owner/address: FARINELLA, JOSEPH T & ROSE F TRS	43. Inventory form prepared by (name):	44. Survey date:
850 BABLER PARK DR CHESTERFIELD MO 63005	Additional Information/revisions by:	45. Date of revisions:
FOR SHPO USE:		Survey Category: <input type="checkbox"/> RLS <input type="checkbox"/> ILS <input type="checkbox"/> Significant Properties List

Date entered in inventory:	Level of survey: <input type="checkbox"/> reconnaissance <input type="checkbox"/> intensive	Additional research? <input type="checkbox"/> yes <input type="checkbox"/> no
National Register Status: <input type="checkbox"/> listed <input type="checkbox"/> in listed district	Other:	
Name:		
<input type="checkbox"/> pending listing <input type="checkbox"/> not eligible <input type="checkbox"/> eligible(district) <input type="checkbox"/> eligible (individually) <input type="checkbox"/> not determined		





**ARCHITECTURAL/HISTORIC INVENTORY FORM**

4610 S KINGSHIGHWAY BLVD

**LOCATION MAP (include north arrow):**

**SITE MAP/PLAN (include north arrow):**

**Insert photograph of primary structure on property:**

Photo 1:

Photo 2:

Description:

Description:

Date: CD No.: Image No.

Date: CD No.: Image No.

Photographer:

Main Photo: Images2012\CompleteSurveyPhotos\KingshighwayS4610.JPG



**ARCHITECTURAL/HISTORIC INVENTORY FORM**

4610 S KINGSHIGHWAY BLVD

21.(cont.) History:and significance. Expand box as necessary or add continuation pages.

22. (cont.) Sources of information. Expand box as necessary or add continuation pages.

40. (cont.) Description of environment and outbuilding. Expand box as necessary or add continuation pages.

41. (cont.) Description of primary resource. Expand box as necessary, or add continuation pages.

Permastone front exterior. (original?) Cotter's Bar. Semi-circular entry.



COTTER'S

SPORTS BAR



**COTTER'S LOUNGE**  
HAPPY HOUR: DAILY  
NOON TO 6PM  
MONDAYS  
& 10 CLOSE  
GRAB SOME BUDS

**Sanctus**  
175 DOMESTIC  
BOTTLES  
THURSDAY  
NIGHTS  
900  
BUCKETS  
All Day  
SATURDAY  
1200  
BUDS  
BUDS

**Midwest**  
Equipment Company  
800 387-1515



ARCHITECTURAL/HISTORIC INVENTORY FORM

1. Survey no. SLC-AS-047	2. Survey name: Thematic Survey of Midcentury Modern Movement Nonresidential Architecture in St. Louis		
3. County: St. Louis [Independent City]	4. Address: 4624-700 S KINGSHIGHWAY BLVD		
Alternate address if applicable			
5. City/State: St. Louis [Independent City], M	6. UTM:	or: LAT	7. Township/Range/Section: T: R: S: N/A
8. Historic Name (if known):		9. Present/other name (if known):	
10. Ownership:	11a. Historic Use (if known):	11b. Current Use:	

HISTORICAL DATA

12. Construction date: Major addition/alteration date:	1957	15. Architect:	18. Previously surveyed? <input type="checkbox"/> Cite survey name in box 22 cont. (page 3)
13. Significant date/period:		16. Builder/contractor:	
14. Area(s) of significance:		17. Original or significant owner:	19. On National Register? Cite nomination name in box 22 cont. (page 3)
			20. National Register eligible?
21. History and significance on continuation page. <input type="checkbox"/>		22. Sources of information on continuation page. <input type="checkbox"/>	Historic District Potential? <input type="checkbox"/> Name of Potential District?

ARCHITECTURAL INFORMATION

23. Category of Property:	30. Roof Material:	37. Windows: Type:
24. Vernacular or property type: 1-Story Commercial	31. Chimney placement:	Panes
25. Architectural style: Modern Movements	32. Structural system:	38. Acreage (rural): Visible from public road? <input type="checkbox"/>
26. Plan Shape:	33. Exterior wall cladding:	39. Changes: (describe in box 41 cont.) <input type="checkbox"/> Addition Date(s): <input type="checkbox"/> Altered Date(s): <input type="checkbox"/> Moved Date(s): <input type="checkbox"/> Other Date(s):
27. Number of Stories:	34. Foundation Material:	Endangered by:
28. No. of bays (1st floor)	35. Basement type:	40. No. outbuildings (describe in box 40 cont.):
29. Roof Type:	36. Front Porch Type:	41. Further description of building features and associated resources on continuation page. <input type="checkbox"/>

OTHER

42. Current Owner/address: N R LLC	43. Inventory form prepared by (name):	44. Survey date:
13300 THORNHILL DR ST LOUIS MO 63131	Additional Information/revisions by:	45. Date of revisions:
FOR SHPO USE:		Survey Category: <input type="checkbox"/> RLS <input type="checkbox"/> ILS <input type="checkbox"/> Significant Properties List

Date entered in inventory:	Level of survey: <input type="checkbox"/> reconnaissance <input type="checkbox"/> intensive	Additional research? <input type="checkbox"/> yes <input type="checkbox"/> no
National Register Status: <input type="checkbox"/> listed <input type="checkbox"/> in listed district	Other:	
Name:		
<input type="checkbox"/> pending listing <input type="checkbox"/> not eligible <input type="checkbox"/> eligible(district) <input type="checkbox"/> eligible (individually) <input type="checkbox"/> not determined		



MISSOURI DEPARTMENT OF NATURAL RESOURCES  
STATE HISTORIC PRESERVATION OFFICE, P.O. Box 176, Jefferson City, MO 65102

## ARCHITECTURAL/HISTORIC INVENTORY FORM

4624-700 S KINGSHIGHWAY BLVD

**LOCATION MAP (include north arrow):**

**SITE MAP/PLAN (include north arrow):**

**Insert photograph of primary structure on property:**

Photo 1:

Photo 2:

Description:

Description:

Date:

CD No.:

Image No.

Date:

CD No.:

Image No.

Photographer:

Main Photo: Images2012\CompleteSurveyPhotos\KingshighwayS4624.JPG





**ARCHITECTURAL/HISTORIC INVENTORY FORM**

4624-700 S KINGSHIGHWAY BLVD

21.(cont.) History:and significance. Expand box as necessary or add continuation pages.

22. (cont.) Sources of information. Expand box as necessary or add continuation pages.

40. (cont.) Description of environment and outbuilding. Expand box as necessary or add continuation pages.

41. (cont.) Description of primary resource. Expand box as necessary, or add continuation pages.

Strip Mall. Rent-A-Center, DMV. Brick, hipped roof and porch are a later modification

**DISCOUNT SMOKE SHOP**  
Lottary  
Cellular Phone Check Cashing & More  
314-282-5484

**Insure One**  
LOW COST AUTO INSURANCE

ACE Hardware

RENT-A-CENTER

449





**ARCHITECTURAL/HISTORIC INVENTORY FORM**

1. Survey no. SLC-AS-047	2. Survey name: Thematic Survey of Midcentury Modern Movement Nonresidential Architecture in St. Louis		
3. County: St. Louis [Independent City]	4. Address: 3535 KINGSLAND CT		
Alternate address if applicable			
5. City/State: St. Louis [Independent City], M	6. UTM:	or: LAT	7. Township/Range/Section: T: R: S: N/A
8. Historic Name (if known):		9. Present/other name (if known):	
10. Ownership:	11a. Historic Use (if known):	11b. Current Use:	

**HISTORICAL DATA**

12. Construction date: Major addition/alteration date:	1960	15. Architect:	18. Previously surveyed? <input type="checkbox"/> Cite survey name in box 22 cont. (page 3)
13. Significant date/period:		16. Builder/contractor:	19. On National Register? Cite nomination name in box 22 cont. (page 3)
14. Area(s) of significance:		17. Original or significant owner:	20. National Register eligible?
21. History and significance on continuation page. <input type="checkbox"/>		22. Sources of information on continuation page. <input type="checkbox"/>	Historic District Potential? <input type="checkbox"/> Name of Potential District?

**ARCHITECTURAL INFORMATION**

23. Category of Property:	30. Roof Material:	37. Windows: Type:
24. Vernacular or property type: Gas Station	31. Chimney placement:	Panes
25. Architectural style: Modern Movements	32. Structural system:	38. Acreage (rural): Visible from public road? <input type="checkbox"/>
26. Plan Shape:	33. Exterior wall cladding:	39. Changes: (describe in box 41 cont.) <input type="checkbox"/> Addition Date(s): <input type="checkbox"/> Altered Date(s): <input type="checkbox"/> Moved Date(s): <input type="checkbox"/> Other Date(s):
27. Number of Stories:	34. Foundation Material:	Endangered by:
28. No. of bays (1st floor)	35. Basement type:	40. No. outbuildings (describe in box 40 cont.):
29. Roof Type:	36. Front Porch Type:	41. Further description of building features and associated resources on continuation page. <input type="checkbox"/>

**OTHER**

42. Current Owner/address: KNR OIL LLC	43. Inventory form prepared by (name):	44. Survey date:
9953 LOUIS & CLARK BLVD STE 2021 ST LOUIS MO 63136	Additional Information/revisions by:	45. Date of revisions:
FOR SHPO USE:		Survey Category: <input type="checkbox"/> RLS <input type="checkbox"/> ILS <input type="checkbox"/> Significant Properties List

Date entered in inventory:	Level of survey: <input type="checkbox"/> reconnaissance <input type="checkbox"/> intensive	Additional research? <input type="checkbox"/> yes <input type="checkbox"/> no
National Register Status: <input type="checkbox"/> listed <input type="checkbox"/> in listed district	Other:	
Name:		
<input type="checkbox"/> pending listing <input type="checkbox"/> not eligible <input type="checkbox"/> eligible(district) <input type="checkbox"/> eligible (individually) <input type="checkbox"/> not determined		



**ARCHITECTURAL/HISTORIC INVENTORY FORM**

3535 KINGSLAND CT

**LOCATION MAP (include north arrow):**

**SITE MAP/PLAN (include north arrow):**

**Insert photograph of primary structure on property:**

Photo 1:

Photo 2:

Description:

Description:

Date:

CD No.:

Image No.

Date:

CD No.:

Image No.

Photographer:

Main Photo: Images2012\CompleteSurveyPhotos\KingslandCT3535.JPG



**ARCHITECTURAL/HISTORIC INVENTORY FORM**

3535 KINGSLAND CT

21.(cont.) History:and significance. Expand box as necessary or add continuation pages.

22. (cont.) Sources of information. Expand box as necessary or add continuation pages.

40. (cont.) Description of environment and outbuilding. Expand box as necessary or add continuation pages.

41. (cont.) Description of primary resource. Expand box as necessary, or add continuation pages.

small all glazed angled office "Carvel" form





**SPEEDIE**  
**GAS**  
SNACKS SODA CHIPS & MORE!!  
OPEN 7AM TO MIDNIGHT 7 DAYS A WEEK!!

4206  
**OPEN**

**LACY CLAY**  
ATM

**LACY CLAY**  
**ICE**  
**Home City Ice**



**ARCHITECTURAL/HISTORIC INVENTORY FORM**

1. Survey no. SLC-AS-047	2. Survey name: Thematic Survey of Modern Movement Architecture in St. Louis		
3. County: St. Louis [Independent City]	4. Address: 1800 KNOX AV		
Alternate address if applicable			
5. City/State: St. Louis [Independent City], M	6. UTM:	or: LAT	7. Township/Range/Section: T: R: S: N/A
8. Historic Name (if known):		9. Present/other name (if known):	
10. Ownership:	11a. Historic Use (if known):	11b. Current Use:	

**HISTORICAL DATA**

12. Construction date: Major addition/alteration date:	1949 1985	15. Architect:	18. Previously surveyed? <input type="checkbox"/> Cite survey name in box 22 cont. (page 3)
13. Significant date/period:		16. Builder/contractor:	19. On National Register? Cite nomination name in box 22 cont. (page 3)
14. Area(s) of significance:		17. Original or significant owner:	20. National Register eligible?
21. History and significance on continuation page. <input type="checkbox"/>		22. Sources of information on continuation page. <input type="checkbox"/>	Historic District Potential? <input type="checkbox"/> Name of Potential District?

**ARCHITECTURAL INFORMATION**

23. Category of Property:	30. Roof Material:	37. Windows: Type:
24. Vernacular or property type: Industrial/Warehouse	31. Chimney placement:	Panes
25. Architectural style: Modern Movements	32. Structural system:	38. Acreage (rural): Visible from public road? <input type="checkbox"/>
26. Plan Shape:	33. Exterior wall cladding:	39. Changes: (describe in box 41 cont.) <input type="checkbox"/> Addition Date(s): <input type="checkbox"/> Altered Date(s): <input type="checkbox"/> Moved Date(s): <input type="checkbox"/> Other Date(s):
27. Number of Stories:	34. Foundation Material:	Endangered by:
28. No. of bays (1st floor)	35. Basement type:	40. No. outbuildings (describe in box 40 cont.):
29. Roof Type:	36. Front Porch Type:	41. Further description of building features and associated resources on continuation page. <input type="checkbox"/>

**OTHER**

42. Current Owner/address: THE BODEGA MEXICANA WHOLSALE CO 6060 MANCHESTER AVE ST LOUIS MO 63139	43. Inventory form prepared by (name): Additional Information/revisions by:	44. Survey date: 45. Date of revisions: Survey Category: <input type="checkbox"/> RLS <input type="checkbox"/> ILS <input type="checkbox"/> Significant Properties List
---	--	--

**FOR SHPO USE:**

Date entered in inventory:	Level of survey: <input type="checkbox"/> reconnaissance <input type="checkbox"/> intensive	Additional research? <input type="checkbox"/> yes <input type="checkbox"/> no
National Register Status: <input type="checkbox"/> listed <input type="checkbox"/> in listed district	Other:	
Name:		
<input type="checkbox"/> pending listing <input type="checkbox"/> not eligible <input type="checkbox"/> eligible(district) <input type="checkbox"/> eligible (individually) <input type="checkbox"/> not determined		



**ARCHITECTURAL/HISTORIC INVENTORY FORM**

1800 KNOX AV

**LOCATION MAP (include north arrow):**

**SITE MAP/PLAN (include north arrow):**

**Insert photograph of primary structure on property:**

Photo 1:

Photo 2:

Description:

Description:

Date:

CD No.:

Image No.

Date:

CD No.:

Image No.

Photographer:

Main Photo: Images2012\CompleteSurveyPhotos\Knox1800.jpg



**ARCHITECTURAL/HISTORIC INVENTORY FORM**

1800 KNOX AV

21.(cont.) History:and significance. Expand box as necessary or add continuation pages.

22. (cont.) Sources of information. Expand box as necessary or add continuation pages.

40. (cont.) Description of environment and outbuilding. Expand box as necessary or add continuation pages.

41. (cont.) Description of primary resource. Expand box as necessary, or add continuation pages.

One-story brick and concrete industrial building with glass block windows at one end. Side is lined with loading docks along RR tracks. Large metal addition to one end and othe smaller additions around building.









**ARCHITECTURAL/HISTORIC INVENTORY FORM**

1. Survey no. SLC-AS-047	2. Survey name: Thematic Survey of Modern Movement Architecture in St. Louis		
3. County: St. Louis [Independent City]	4. Address: 1824 KNOX AV		
Alternate address if applicable			
5. City/State: St. Louis [Independent City], M	6. UTM:	or: LAT	7. Township/Range/Section: T: R: S: N/A
8. Historic Name (if known):		9. Present/other name (if known):	
10. Ownership:	11a. Historic Use (if known):	11b. Current Use:	

**HISTORICAL DATA**

12. Construction date: Major addition/alteration date: 1981	15. Architect:	18. Previously surveyed? <input type="checkbox"/> Cite survey name in box 22 cont. (page 3)
13. Significant date/period:	16. Builder/contractor:	19. On National Register? Cite nomination name in box 22 cont. (page 3)
14. Area(s) of significance:	17. Original or significant owner:	20. National Register eligible?
21. History and significance on continuation page. <input type="checkbox"/>	22. Sources of information on continuation page. <input type="checkbox"/>	Historic District Potential? <input type="checkbox"/> Name of Potential District?

**ARCHITECTURAL INFORMATION**

23. Category of Property:	30. Roof Material:	37. Windows: Type:
24. Vernacular or property type: Office in Front of Other Use	31. Chimney placement:	Panes
25. Architectural style: Modern Movements	32. Structural system:	38. Acreage (rural): Visible from public road? <input type="checkbox"/>
26. Plan Shape:	33. Exterior wall cladding:	39. Changes: (describe in box 41 cont.) <input type="checkbox"/> Addition Date(s): <input type="checkbox"/> Altered Date(s): <input type="checkbox"/> Moved Date(s): <input type="checkbox"/> Other Date(s):
27. Number of Stories:	34. Foundation Material:	Endangered by:
28. No. of bays (1st floor)	35. Basement type:	40. No. outbuildings (describe in box 40 cont.):
29. Roof Type:	36. Front Porch Type:	41. Further description of building features and associated resources on continuation page. <input type="checkbox"/>

**OTHER**

42. Current Owner/address: SCHUETTE REAL ESTATE LLC	43. Inventory form prepared by (name):	44. Survey date:
1824 KNOX AV ST LOUIS MO 63139	Additional Information/revisions by:	45. Date of revisions:
FOR SHPO USE:		Survey Category: <input type="checkbox"/> RLS <input type="checkbox"/> ILS <input type="checkbox"/> Significant Properties List

Date entered in inventory:	Level of survey: <input type="checkbox"/> reconnaissance <input type="checkbox"/> intensive	Additional research? <input type="checkbox"/> yes <input type="checkbox"/> no
National Register Status: <input type="checkbox"/> listed <input type="checkbox"/> in listed district	Other:	
Name:		
<input type="checkbox"/> pending listing <input type="checkbox"/> not eligible <input type="checkbox"/> eligible(district) <input type="checkbox"/> eligible (individually) <input type="checkbox"/> not determined		



**ARCHITECTURAL/HISTORIC INVENTORY FORM**

1824 KNOX AV

**LOCATION MAP (include north arrow):**

**SITE MAP/PLAN (include north arrow):**

**Insert photograph of primary structure on property:**

Photo 1:

Photo 2:

Description:

Description:

Date:

CD No.:

Image No.

Date:

CD No.:

Image No.

Photographer:

Main Photo: Images2012\CompleteSurveyPhotos\Knox1824.jpg



**ARCHITECTURAL/HISTORIC INVENTORY FORM**

1824 KNOX AV

21.(cont.) History:and significance. Expand box as necessary or add continuation pages.

22. (cont.) Sources of information. Expand box as necessary or add continuation pages.

40. (cont.) Description of environment and outbuilding. Expand box as necessary or add continuation pages.

41. (cont.) Description of primary resource. Expand box as necessary, or add continuation pages.

One-story dark brick office building with metal panels above windows. Interesting vaulted awning across façade. One edge of building altered to allow for a large metal addition to the side of the building.





**ARCHITECTURAL/HISTORIC INVENTORY FORM**

1. Survey no. SLC-AS-047	2. Survey name: Thematic Survey of Midcentury Modern Movement Nonresidential Architecture in St. Louis		
3. County: St. Louis [Independent City]	4. Address: 1833 KNOX AV		
Alternate address if applicable			
5. City/State: St. Louis [Independent City], M	6. UTM:	or: LAT	7. Township/Range/Section: T: R: S: N/A
8. Historic Name (if known):		9. Present/other name (if known):	
10. Ownership:	11a. Historic Use (if known):	11b. Current Use:	

**HISTORICAL DATA**

12. Construction date: Major addition/alteration date:	1964	15. Architect:	18. Previously surveyed? <input type="checkbox"/> Cite survey name in box 22 cont. (page 3)
13. Significant date/period:		16. Builder/contractor:	
14. Area(s) of significance:		17. Original or significant owner:	19. On National Register? Cite nomination name in box 22 cont. (page 3)
			20. National Register eligible?
21. History and significance on continuation page. <input type="checkbox"/>		22. Sources of information on continuation page. <input type="checkbox"/>	Historic District Potential? <input type="checkbox"/> Name of Potential District?

**ARCHITECTURAL INFORMATION**

23. Category of Property:	30. Roof Material:	37. Windows: Type:
24. Vernacular or property type: Office in Front of Other Use	31. Chimney placement:	Panes
25. Architectural style: Modern Movements	32. Structural system:	38. Acreage (rural): Visible from public road? <input type="checkbox"/>
26. Plan Shape:	33. Exterior wall cladding:	39. Changes: (describe in box 41 cont.) <input type="checkbox"/> Addition Date(s): <input type="checkbox"/> Altered Date(s): <input type="checkbox"/> Moved Date(s): <input type="checkbox"/> Other Date(s):
27. Number of Stories:	34. Foundation Material:	Endangered by:
28. No. of bays (1st floor)	35. Basement type:	40. No. outbuildings (describe in box 40 cont.):
29. Roof Type:	36. Front Porch Type:	41. Further description of building features and associated resources on continuation page. <input type="checkbox"/>

**OTHER**

42. Current Owner/address: BOXES INVESTMENT CO	43. Inventory form prepared by (name):	44. Survey date:
1833 KNOX AV ST LOUIS MO 63139	Additional Information/revisions by:	45. Date of revisions:
FOR SHPO USE:		Survey Category: <input type="checkbox"/> RLS <input type="checkbox"/> ILS <input type="checkbox"/> Significant Properties List

Date entered in inventory:	Level of survey: <input type="checkbox"/> reconnaissance <input type="checkbox"/> intensive	Additional research? <input type="checkbox"/> yes <input type="checkbox"/> no
National Register Status: <input type="checkbox"/> listed <input type="checkbox"/> in listed district	Other:	
Name:		
<input type="checkbox"/> pending listing <input type="checkbox"/> not eligible <input type="checkbox"/> eligible(district) <input type="checkbox"/> eligible (individually) <input type="checkbox"/> not determined		





**ARCHITECTURAL/HISTORIC INVENTORY FORM**

1833 KNOX AV

**LOCATION MAP (include north arrow):**

**SITE MAP/PLAN (include north arrow):**

**Insert photograph of primary structure on property:**

Photo 1:

Photo 2:

Description:

Description:

Date:

CD No.:

Image No.

Date:

CD No.:

Image No.

Photographer:

Main Photo: Images2012\CompleteSurveyPhotos\Knox1833.jpg



**ARCHITECTURAL/HISTORIC INVENTORY FORM**

1833 KNOX AV

21.(cont.) History:and significance. Expand box as necessary or add continuation pages.

22. (cont.) Sources of information. Expand box as necessary or add continuation pages.

40. (cont.) Description of environment and outbuilding. Expand box as necessary or add continuation pages.

41. (cont.) Description of primary resource. Expand box as necessary, or add continuation pages.

One-story painted brick building with projecting entry bay. Small paired and ribbon windows with painted concrete trim. Large brick addition to side and rear of building (industrial/warehouse).



BOXES, INC.



LAND STAR





**ARCHITECTURAL/HISTORIC INVENTORY FORM**

1. Survey no. SLC-AS-047	2. Survey name: Thematic Survey of Midcentury Modern Movement Nonresidential Architecture in St. Louis		
3. County: St. Louis [Independent City]	4. Address: 6250 KNOX INDUSTRIAL DR		
Alternate address if applicable			
5. City/State: St. Louis [Independent City], M	6. UTM:	or: LAT	7. Township/Range/Section: T: R: S: N/A
8. Historic Name (if known):		9. Present/other name (if known):	
10. Ownership:	11a. Historic Use (if known):	11b. Current Use:	

**HISTORICAL DATA**

12. Construction date: Major addition/alteration date:	1968	15. Architect:	18. Previously surveyed? <input type="checkbox"/> Cite survey name in box 22 cont. (page 3)
13. Significant date/period:		16. Builder/contractor:	19. On National Register? Cite nomination name in box 22 cont. (page 3)
14. Area(s) of significance:		17. Original or significant owner:	20. National Register eligible?
21. History and significance on continuation page. <input type="checkbox"/>		22. Sources of information on continuation page. <input type="checkbox"/>	Historic District Potential? <input type="checkbox"/> Name of Potential District?

**ARCHITECTURAL INFORMATION**

23. Category of Property:	30. Roof Material:	37. Windows: Type:
24. Vernacular or property type: Industrial/Warehouse	31. Chimney placement:	Panes
25. Architectural style: Modern Movements	32. Structural system:	38. Acreage (rural): Visible from public road? <input type="checkbox"/>
26. Plan Shape:	33. Exterior wall cladding:	39. Changes: (describe in box 41 cont.) <input type="checkbox"/> Addition Date(s): <input type="checkbox"/> Altered Date(s): <input type="checkbox"/> Moved Date(s): <input type="checkbox"/> Other Date(s):
27. Number of Stories:	34. Foundation Material:	Endangered by:
28. No. of bays (1st floor)	35. Basement type:	40. No. outbuildings (describe in box 40 cont.):
29. Roof Type:	36. Front Porch Type:	41. Further description of building features and associated resources on continuation page. <input type="checkbox"/>

**OTHER**

42. Current Owner/address: BARBAGLIA, CHARLES & LINDA	43. Inventory form prepared by (name):	44. Survey date:
2276 TRIESTE HIGH RIDGE MO 63049	Additional Information/revisions by:	45. Date of revisions:
FOR SHPO USE:		Survey Category: <input type="checkbox"/> RLS <input type="checkbox"/> ILS <input type="checkbox"/> Significant Properties List

Date entered in inventory:	Level of survey: <input type="checkbox"/> reconnaissance <input type="checkbox"/> intensive	Additional research? <input type="checkbox"/> yes <input type="checkbox"/> no
National Register Status: <input type="checkbox"/> listed <input type="checkbox"/> in listed district	Other:	
Name:		
<input type="checkbox"/> pending listing <input type="checkbox"/> not eligible <input type="checkbox"/> eligible(district) <input type="checkbox"/> eligible (individually) <input type="checkbox"/> not determined		



**ARCHITECTURAL/HISTORIC INVENTORY FORM**

6250 KNOX INDUSTRIAL DR

**LOCATION MAP (include north arrow):**

**SITE MAP/PLAN (include north arrow):**

**Insert photograph of primary structure on property:**

Photo 1:

Photo 2:

Description:

Description:

Date:

CD No.:

Image No.

Date:

CD No.:

Image No.

Photographer:

Main Photo: Images2012\CompleteSurveyPhotos\KnoxIndustrial6250.jpg





**ARCHITECTURAL/HISTORIC INVENTORY FORM**

6250 KNOX INDUSTRIAL DR

21.(cont.) History:and significance. Expand box as necessary or add continuation pages.

22. (cont.) Sources of information. Expand box as necessary or add continuation pages.

40. (cont.) Description of environment and outbuilding. Expand box as necessary or add continuation pages.

41. (cont.) Description of primary resource. Expand box as necessary, or add continuation pages.

One-story gable front metal building on raised concrete foundation. Small office area to one side with brick pilasters flanking a recessed entry bay with aluminum storefront windows. Loading docks on front.



C-B  
LIFT TRUCK



**ARCHITECTURAL/HISTORIC INVENTORY FORM**

1. Survey no. SLC-AS-047	2. Survey name: Thematic Survey of Midcentury Modern Movement Nonresidential Architecture in St. Louis		
3. County: St. Louis [Independent City]	4. Address: 6255 KNOX INDUSTRIAL DR		
Alternate address if applicable			
5. City/State: St. Louis [Independent City], M	6. UTM:	or: LAT	7. Township/Range/Section: T: R: S: N/A
8. Historic Name (if known):		9. Present/other name (if known):	
10. Ownership:	11a. Historic Use (if known):	11b. Current Use:	

**HISTORICAL DATA**

12. Construction date: Major addition/alteration date:	1975	15. Architect:	18. Previously surveyed? <input type="checkbox"/> Cite survey name in box 22 cont. (page 3)
13. Significant date/period:		16. Builder/contractor:	19. On National Register? Cite nomination name in box 22 cont. (page 3)
14. Area(s) of significance:		17. Original or significant owner:	20. National Register eligible?
21. History and significance on continuation page. <input type="checkbox"/>		22. Sources of information on continuation page. <input type="checkbox"/>	Historic District Potential? <input type="checkbox"/> Name of Potential District?

**ARCHITECTURAL INFORMATION**

23. Category of Property:	30. Roof Material:	37. Windows: Type:
24. Vernacular or property type: Office Building	31. Chimney placement:	Panes
25. Architectural style: Modern Movements	32. Structural system:	38. Acreage (rural): Visible from public road? <input type="checkbox"/>
26. Plan Shape:	33. Exterior wall cladding:	39. Changes: (describe in box 41 cont.) <input type="checkbox"/> Addition Date(s): <input type="checkbox"/> Altered Date(s): <input type="checkbox"/> Moved Date(s): <input type="checkbox"/> Other Date(s):
27. Number of Stories:	34. Foundation Material:	Endangered by:
28. No. of bays (1st floor)	35. Basement type:	40. No. outbuildings (describe in box 40 cont.):
29. Roof Type:	36. Front Porch Type:	41. Further description of building features and associated resources on continuation page. <input type="checkbox"/>

**OTHER**

42. Current Owner/address: REAL KNOX INVESTORS LLC	43. Inventory form prepared by (name):	44. Survey date:
6255 KNOX INDUSTRIAL DR ST LOUIS MO 63139	Additional Information/revisions by:	45. Date of revisions:
FOR SHPO USE:		Survey Category: <input type="checkbox"/> RLS <input type="checkbox"/> ILS <input type="checkbox"/> Significant Properties List

Date entered in inventory:	Level of survey: <input type="checkbox"/> reconnaissance <input type="checkbox"/> intensive	Additional research? <input type="checkbox"/> yes <input type="checkbox"/> no
National Register Status: <input type="checkbox"/> listed <input type="checkbox"/> in listed district	Other:	
Name:		
<input type="checkbox"/> pending listing <input type="checkbox"/> not eligible <input type="checkbox"/> eligible(district) <input type="checkbox"/> eligible (individually) <input type="checkbox"/> not determined		



6255 KNOX INDUSTRIAL DR

**SITE MAP/PLAN (include north arrow):**

**Insert photograph of primary structure on property:**

Photo 1:

Photo 2:

**Description:**

**Description:**

Date:

CD No.:	
---------	--

Image No.
-----------

Date:

CD No.:	
---------	--

Image No.	
-----------	--

Photographer:

Main Photo:	Images2012\CompleteSurveyPhotos\KnoxIndustrial6255.jpg
-------------	--



**ARCHITECTURAL/HISTORIC INVENTORY FORM**

6255 KNOX INDUSTRIAL DR

21.(cont.) History:and significance. Expand box as necessary or add continuation pages.

22. (cont.) Sources of information. Expand box as necessary or add continuation pages.

40. (cont.) Description of environment and outbuilding. Expand box as necessary or add continuation pages.

41. (cont.) Description of primary resource. Expand box as necessary, or add continuation pages.

One-story painted brick building with angled façade and glass entry bay. Entry bay and windows been altered and large "awning" added.





REAL ESTATE ANALYSTS

VISITOR  
PARKING



**ARCHITECTURAL/HISTORIC INVENTORY FORM**

1. Survey no. SLC-AS-047		2. Survey name: Thematic Survey of Midcentury Modern Movement Nonresidential Architecture in St. Louis	
3. County: St. Louis [Independent City]		4. Address: 6260 KNOX INDUSTRIAL DR	
Alternate address if applicable			
5. City/State: St. Louis [Independent City], M		6. UTM: or: LAT LONG:	7. Township/Range/Section: T: R: S: N/A
8. Historic Name (if known):		9. Present/other name (if known):	
10. Ownership:	11a. Historic Use (if known):	11b. Current Use:	

**HISTORICAL DATA**

12. Construction date: Major addition/alteration date:	1966	15. Architect:	18. Previously surveyed? <input type="checkbox"/> Cite survey name in box 22 cont. (page 3)
13. Significant date/period:		16. Builder/contractor:	19. On National Register? Cite nomination name in box 22 cont. (page 3)
14. Area(s) of significance:		17. Original or significant owner:	20. National Register eligible?
21. History and significance on continuation page. <input type="checkbox"/>		22. Sources of information on continuation page. <input type="checkbox"/>	Historic District Potential? <input type="checkbox"/> Name of Potential District?

**ARCHITECTURAL INFORMATION**

23. Category of Property:	30. Roof Material:	37. Windows: Type:
24. Vernacular or property type: Industrial/Warehouse	31. Chimney placement:	Panes
25. Architectural style: Modern Movements	32. Structural system:	38. Acreage (rural): Visible from public road? <input type="checkbox"/>
26. Plan Shape:	33. Exterior wall cladding:	39. Changes: (describe in box 41 cont.) <input type="checkbox"/> Addition Date(s): <input type="checkbox"/> Altered Date(s): <input type="checkbox"/> Moved Date(s): <input type="checkbox"/> Other Date(s):
27. Number of Stories:	34. Foundation Material:	Endangered by:
28. No. of bays (1st floor)	35. Basement type:	40. No. outbuildings (describe in box 40 cont.):
29. Roof Type:	36. Front Porch Type:	41. Further description of building features and associated resources on continuation page. <input type="checkbox"/>

**OTHER**

42. Current Owner/address: CARPENTER'S DISTRICT COUNCIL C/O JOHN STEWART 1401 HAMPTON AV ST LOUIS MO 63139	43. Inventory form prepared by (name): Additional Information/revisions by:	44. Survey date: 45. Date of revisions: Survey Category: <input type="checkbox"/> RLS <input type="checkbox"/> ILS <input type="checkbox"/> Significant Properties List
--	--	--

**FOR SHPO USE:**

Date entered in inventory:	Level of survey: <input type="checkbox"/> reconnaissance <input type="checkbox"/> intensive	Additional research? <input type="checkbox"/> yes <input type="checkbox"/> no
National Register Status: <input type="checkbox"/> listed <input type="checkbox"/> in listed district	Other:	
Name:		
<input type="checkbox"/> pending listing <input type="checkbox"/> not eligible <input type="checkbox"/> eligible(district) <input type="checkbox"/> eligible (individually) <input type="checkbox"/> not determined		



**ARCHITECTURAL/HISTORIC INVENTORY FORM**

6260 KNOX INDUSTRIAL DR

**LOCATION MAP (include north arrow):**

**SITE MAP/PLAN (include north arrow):**

**Insert photograph of primary structure on property:**

Photo 1:

Photo 2:

Description:

Description:

Date:

CD No.:

Image No.

Date:

CD No.:

Image No.

Photographer:

Main Photo: Images2012\CompleteSurveyPhotos\KnoxIndustrial6260.jpg



**ARCHITECTURAL/HISTORIC INVENTORY FORM**

6260 KNOX INDUSTRIAL DR

21.(cont.) History:and significance. Expand box as necessary or add continuation pages.

22. (cont.) Sources of information. Expand box as necessary or add continuation pages.

40. (cont.) Description of environment and outbuilding. Expand box as necessary or add continuation pages.

41. (cont.) Description of primary resource. Expand box as necessary, or add continuation pages.

One-story gable front metal building with variegated brick on lower half of façade. Storefront windows at entry. Two loading docks at front.





Vista-Pro  
AUTOMOTIVE, LLC  
PO BOX 100000  
MEMPHIS, TN 38110

6288





**ARCHITECTURAL/HISTORIC INVENTORY FORM**

1. Survey no. SLC-AS-047		2. Survey name: Thematic Survey of Midcentury Modern Movement Nonresidential Architecture in St. Louis	
3. County: St. Louis [Independent City]		4. Address: 6280 KNOX INDUSTRIAL DR	
Alternate address if applicable			
5. City/State: St. Louis [Independent City], M		6. UTM: LAT LONG:	7. Township/Range/Section: T: R: S: N/A
8. Historic Name (if known):		9. Present/other name (if known):	
10. Ownership:	11a. Historic Use (if known):	11b. Current Use:	

**HISTORICAL DATA**

12. Construction date: Major addition/alteration date:	1966	15. Architect:	18. Previously surveyed? <input type="checkbox"/> Cite survey name in box 22 cont. (page 3)
13. Significant date/period:		16. Builder/contractor:	19. On National Register? Cite nomination name in box 22 cont. (page 3)
14. Area(s) of significance:		17. Original or significant owner:	20. National Register eligible?
21. History and significance on continuation page. <input type="checkbox"/>		22. Sources of information on continuation page. <input type="checkbox"/>	Historic District Potential? <input type="checkbox"/> Name of Potential District?

**ARCHITECTURAL INFORMATION**

23. Category of Property:	30. Roof Material:	37. Windows: Type:
24. Vernacular or property type: Industrial/Warehouse	31. Chimney placement:	Panes
25. Architectural style: Modern Movements	32. Structural system:	38. Acreage (rural): Visible from public road? <input type="checkbox"/>
26. Plan Shape:	33. Exterior wall cladding:	39. Changes: (describe in box 41 cont.) <input type="checkbox"/> Addition Date(s): <input type="checkbox"/> Altered Date(s): <input type="checkbox"/> Moved Date(s): <input type="checkbox"/> Other Date(s):
27. Number of Stories:	34. Foundation Material:	Endangered by:
28. No. of bays (1st floor)	35. Basement type:	40. No. outbuildings (describe in box 40 cont.):
29. Roof Type:	36. Front Porch Type:	41. Further description of building features and associated resources on continuation page. <input type="checkbox"/>

**OTHER**

42. Current Owner/address: THORNBURGH, JOHN B JR	43. Inventory form prepared by (name):	44. Survey date:
6280 KNOX INDUSTRIAL DR ST LOUIS MO 63139	Additional Information/revisions by:	45. Date of revisions:
FOR SHPO USE:		Survey Category: <input type="checkbox"/> RLS <input type="checkbox"/> ILS <input type="checkbox"/> Significant Properties List

Date entered in inventory:	Level of survey: <input type="checkbox"/> reconnaissance <input type="checkbox"/> intensive	Additional research? <input type="checkbox"/> yes <input type="checkbox"/> no
National Register Status: <input type="checkbox"/> listed <input type="checkbox"/> in listed district	Other:	
Name:		
<input type="checkbox"/> pending listing <input type="checkbox"/> not eligible <input type="checkbox"/> eligible(district) <input type="checkbox"/> eligible (individually) <input type="checkbox"/> not determined		



**ARCHITECTURAL/HISTORIC INVENTORY FORM**

6280 KNOX INDUSTRIAL DR

**LOCATION MAP (include north arrow):**

**SITE MAP/PLAN (include north arrow):**

**Insert photograph of primary structure on property:**

Photo 1:

Photo 2:

Description:

Description:

Date: CD No.: Image No.

Date: CD No.: Image No.

Photographer:

Main Photo: Images2012\CompleteSurveyPhotos\KnoxIndustrial6280.jpg



**ARCHITECTURAL/HISTORIC INVENTORY FORM**

6280 KNOX INDUSTRIAL DR

21.(cont.) History:and significance. Expand box as necessary or add continuation pages.

22. (cont.) Sources of information. Expand box as necessary or add continuation pages.

40. (cont.) Description of environment and outbuilding. Expand box as necessary or add continuation pages.

41. (cont.) Description of primary resource. Expand box as necessary, or add continuation pages.

Two?-story brick front building with wide eaves. Few openings at first story, none at 2nd story of front. Concrete block construction.



FIRE STOP  
TECHNOLOGIES

INSULATION  
INSTALLATIONS

THORNBURGH  
INSULATION

6280



ARCHITECTURAL/HISTORIC INVENTORY FORM

1. Survey no. SLC-AS-047	2. Survey name: Thematic Survey of Midcentury Modern Movement Nonresidential Architecture in St. Louis		
3. County: St. Louis [Independent City]	4. Address: 6300 KNOX INDUSTRIAL DR		
Alternate address if applicable			
5. City/State: St. Louis [Independent City], M	6. UTM:	or: LAT	7. Township/Range/Section: T: R: S: N/A
8. Historic Name (if known):		9. Present/other name (if known):	
10. Ownership:		11a. Historic Use (if known):	11b. Current Use:

HISTORICAL DATA

12. Construction date: Major addition/alteration date:	1965	15. Architect:	18. Previously surveyed? <input type="checkbox"/> Cite survey name in box 22 cont. (page 3)
13. Significant date/period:		16. Builder/contractor:	19. On National Register? Cite nomination name in box 22 cont. (page 3)
14. Area(s) of significance:		17. Original or significant owner:	20. National Register eligible?
21. History and significance on continuation page. <input type="checkbox"/>		22. Sources of information on continuation page. <input type="checkbox"/>	Historic District Potential? <input type="checkbox"/> Name of Potential District?

ARCHITECTURAL INFORMATION

23. Category of Property:	30. Roof Material:	37. Windows: Type:
24. Vernacular or property type: Industrial/Warehouse	31. Chimney placement:	Panes
25. Architectural style: Modern Movements	32. Structural system:	38. Acreage (rural): Visible from public road? <input type="checkbox"/>
26. Plan Shape:	33. Exterior wall cladding:	39. Changes: (describe in box 41 cont.) <input type="checkbox"/> Addition Date(s): <input type="checkbox"/> Altered Date(s): <input type="checkbox"/> Moved Date(s): <input type="checkbox"/> Other Date(s):
27. Number of Stories:	34. Foundation Material:	Endangered by:
28. No. of bays (1st floor)	35. Basement type:	40. No. outbuildings (describe in box 40 cont.):
29. Roof Type:	36. Front Porch Type:	41. Further description of building features and associated resources on continuation page. <input type="checkbox"/>

OTHER

42. Current Owner/address: BLIZARD LLC	43. Inventory form prepared by (name):	44. Survey date:
6300 KNOX INDUSTRIAL DR ST LOUIS MO 63139	Additional Information/revisions by:	45. Date of revisions:
FOR SHPO USE:		Survey Category: <input type="checkbox"/> RLS <input type="checkbox"/> ILS <input type="checkbox"/> Significant Properties List

Date entered in inventory:	Level of survey: <input type="checkbox"/> reconnaissance <input type="checkbox"/> intensive	Additional research? <input type="checkbox"/> yes <input type="checkbox"/> no
National Register Status: <input type="checkbox"/> listed <input type="checkbox"/> in listed district	Other:	
Name:		
<input type="checkbox"/> pending listing <input type="checkbox"/> not eligible <input type="checkbox"/> eligible(district) <input type="checkbox"/> eligible (individually) <input type="checkbox"/> not determined		





**ARCHITECTURAL/HISTORIC INVENTORY FORM**

6300 KNOX INDUSTRIAL DR

**LOCATION MAP (include north arrow):**

**SITE MAP/PLAN (include north arrow):**

**Insert photograph of primary structure on property:**

Photo 1:

Photo 2:

Description:

Description:

Date: CD No.: Image No.

Date: CD No.: Image No.

Photographer:

Main Photo: Images2012\CompleteSurveyPhotos\KnoxIndustrial6300.jpg



**ARCHITECTURAL/HISTORIC INVENTORY FORM**

6300 KNOX INDUSTRIAL DR

21.(cont.) History:and significance. Expand box as necessary or add continuation pages.

22. (cont.) Sources of information. Expand box as necessary or add continuation pages.

40. (cont.) Description of environment and outbuilding. Expand box as necessary or add continuation pages.

41. (cont.) Description of primary resource. Expand box as necessary, or add continuation pages.

One-story variegated brick building with raised base. Office area to one side of façade, vehicular doors and loading docks to other side. Concrete trim at roofline and flat awning over vehicular access.





**ARCHITECTURAL/HISTORIC INVENTORY FORM**

1. Survey no. SLC-AS-047	2. Survey name: Thematic Survey of Midcentury Modern Movement Nonresidential Architecture in St. Louis		
3. County: St. Louis [Independent City]	4. Address: <b>6301 KNOX INDUSTRIAL DR</b>		
Alternate address if applicable			
5. City/State: St. Louis [Independent City], M	6. UTM:	or: LAT	7. Township/Range/Section: T: R: S: N/A
8. Historic Name (if known):		9. Present/other name (if known):	
10. Ownership:	11a. Historic Use (if known):	11b. Current Use:	

**HISTORICAL DATA**

12. Construction date: Major addition/alteration date:	1966	15. Architect:	18. Previously surveyed? <input type="checkbox"/> Cite survey name in box 22 cont. (page 3)
13. Significant date/period:		16. Builder/contractor:	
14. Area(s) of significance:		17. Original or significant owner:	19. On National Register? Cite nomination name in box 22 cont. (page 3)
			20. National Register eligible?
21. History and significance on continuation page. <input type="checkbox"/>		22. Sources of information on continuation page. <input type="checkbox"/>	Historic District Potential? <input type="checkbox"/> Name of Potential District?

**ARCHITECTURAL INFORMATION**

23. Category of Property:	30. Roof Material:	37. Windows: Type:
24. Vernacular or property type: School	31. Chimney placement:	Panes
25. Architectural style: Modern Movements	32. Structural system:	38. Acreage (rural): Visible from public road? <input type="checkbox"/>
26. Plan Shape:	33. Exterior wall cladding:	39. Changes: (describe in box 41 cont.) <input type="checkbox"/> Addition Date(s): <input type="checkbox"/> Altered Date(s): <input type="checkbox"/> Moved Date(s): <input type="checkbox"/> Other Date(s):
27. Number of Stories:	34. Foundation Material:	Endangered by:
28. No. of bays (1st floor)	35. Basement type:	40. No. outbuildings (describe in box 40 cont.):
29. Roof Type:	36. Front Porch Type:	41. Further description of building features and associated resources on continuation page. <input type="checkbox"/>

**OTHER**

42. Current Owner/address: ST L CONSTR ADV FOUNDATION G.J. ALBERICI ETAL TRS 212 N KINGSHIGHWAY BLVD ST LOUIS MO 63108	43. Inventory form prepared by (name): Additional Information/revisions by:	44. Survey date: 45. Date of revisions: Survey Category: <input type="checkbox"/> RLS <input type="checkbox"/> ILS <input type="checkbox"/> Significant Properties Lis
--	--	---

**FOR SHPO USE:**

Date entered in inventory:	Level of survey: <input type="checkbox"/> reconnaissance <input type="checkbox"/> intensive	Additional research? <input type="checkbox"/> yes <input type="checkbox"/> no
National Register Status: <input type="checkbox"/> listed <input type="checkbox"/> in listed district	Other:	
Name:		
<input type="checkbox"/> pending listing <input type="checkbox"/> not eligible <input type="checkbox"/> eligible(district) <input type="checkbox"/> eligible (individually) <input type="checkbox"/> not determined		



**ARCHITECTURAL/HISTORIC INVENTORY FORM**

6301 KNOX INDUSTRIAL DR

**LOCATION MAP (include north arrow):**

**SITE MAP/PLAN (include north arrow):**

**Insert photograph of primary structure on property:**

Photo 1:

Photo 2:

Description:

Description:

Date:

CD No.:

Image No.

Date:

CD No.:

Image No.

Photographer:

Main Photo: Images2012\CompleteSurveyPhotos\KnoxIndustrial6301.jpg





**ARCHITECTURAL/HISTORIC INVENTORY FORM**

6301 KNOX INDUSTRIAL DR

21.(cont.) History:and significance. Expand box as necessary or add continuation pages.

22. (cont.) Sources of information. Expand box as necessary or add continuation pages.

40. (cont.) Description of environment and outbuilding. Expand box as necessary or add continuation pages.

41. (cont.) Description of primary resource. Expand box as necessary, or add continuation pages.

Two-story brick "Construction Training School" with windows set into bays with metal panels above and below. Central entry w/ projecting flat metal door hood.



CONSTRUCTION  
TRAINING SCHOOL

PROVIDING CONSTRUCTION &  
SKILL TO THE COMMUNITY

IRON WORKERS  
CONCRETE MASONRY  
WELD SHOP



**ARCHITECTURAL/HISTORIC INVENTORY FORM**

1. Survey no. SLC-AS-047		2. Survey name: Thematic Survey of Midcentury Modern Movement Nonresidential Architecture in St. Louis	
3. County: St. Louis [Independent City]		4. Address: 6310 KNOX INDUSTRIAL DR	
Alternate address if applicable			
5. City/State: St. Louis [Independent City], M		6. UTM: LAT LONG:	7. Township/Range/Section: T: R: S: N/A
8. Historic Name (if known):		9. Present/other name (if known):	
10. Ownership:	11a. Historic Use (if known):	11b. Current Use:	

**HISTORICAL DATA**

12. Construction date: Major addition/alteration date:	1970	15. Architect:	18. Previously surveyed? <input type="checkbox"/> Cite survey name in box 22 cont. (page 3)
13. Significant date/period:		16. Builder/contractor:	19. On National Register? Cite nomination name in box 22 cont. (page 3)
14. Area(s) of significance:		17. Original or significant owner:	20. National Register eligible?
21. History and significance on continuation page. <input type="checkbox"/>		22. Sources of information on continuation page. <input type="checkbox"/>	Historic District Potential? <input type="checkbox"/> Name of Potential District?

**ARCHITECTURAL INFORMATION**

23. Category of Property:	30. Roof Material:	37. Windows: Type:
24. Vernacular or property type: Industrial/Warehouse	31. Chimney placement:	Panes
25. Architectural style: Modern Movements	32. Structural system:	38. Acreage (rural): Visible from public road? <input type="checkbox"/>
26. Plan Shape:	33. Exterior wall cladding:	39. Changes: (describe in box 41 cont.) <input type="checkbox"/> Addition Date(s): <input type="checkbox"/> Altered Date(s): <input type="checkbox"/> Moved Date(s): <input type="checkbox"/> Other Date(s):
27. Number of Stories:	34. Foundation Material:	Endangered by:
28. No. of bays (1st floor)	35. Basement type:	40. No. outbuildings (describe in box 40 cont.):
29. Roof Type:	36. Front Porch Type:	41. Further description of building features and associated resources on continuation page. <input type="checkbox"/>

**OTHER**

42. Current Owner/address: K & K HOLDINGS LIMITED PARTNERSHIP	43. Inventory form prepared by (name):	44. Survey date:
556 HIGH MEADOW ST LOUIS MO 63131	Additional Information/revisions by:	45. Date of revisions:
FOR SHPO USE:		Survey Category: <input type="checkbox"/> RLS <input type="checkbox"/> ILS <input type="checkbox"/> Significant Properties List

Date entered in inventory:	Level of survey: <input type="checkbox"/> reconnaissance <input type="checkbox"/> intensive	Additional research? <input type="checkbox"/> yes <input type="checkbox"/> no
National Register Status: <input type="checkbox"/> listed <input type="checkbox"/> in listed district	Other:	
Name:		
<input type="checkbox"/> pending listing <input type="checkbox"/> not eligible <input type="checkbox"/> eligible(district) <input type="checkbox"/> eligible (individually) <input type="checkbox"/> not determined		



**ARCHITECTURAL/HISTORIC INVENTORY FORM**

6310 KNOX INDUSTRIAL DR

**LOCATION MAP (include north arrow):**

**SITE MAP/PLAN (include north arrow):**

**Insert photograph of primary structure on property:**

Photo 1:

Photo 2:

Description:

Description:

Date:

CD No.:

Image No.

Date:

CD No.:

Image No.

Photographer:

Main Photo: Images2012\CompleteSurveyPhotos\KnoxIndustrial6310.jpg



**ARCHITECTURAL/HISTORIC INVENTORY FORM**

6310 KNOX INDUSTRIAL DR

21.(cont.) History:and significance. Expand box as necessary or add continuation pages.

22. (cont.) Sources of information. Expand box as necessary or add continuation pages.

40. (cont.) Description of environment and outbuilding. Expand box as necessary or add continuation pages.

41. (cont.) Description of primary resource. Expand box as necessary, or add continuation pages.

One-story variegated brick building with office to one end and loading docks to other end. Over loading docks is slightly projecting flat metal awning and concrete block between brick pilasters. On smaller scale at other end of façade. Main entry bay is of concrete block with narrow concrete block pilasters.







**ARCHITECTURAL/HISTORIC INVENTORY FORM**

1. Survey no. SLC-AS-047		2. Survey name: Thematic Survey of Midcentury Modern Movement Nonresidential Architecture in St. Louis	
3. County: St. Louis [Independent City]		4. Address: 6330 KNOX INDUSTRIAL DR	
Alternate address if applicable			
5. City/State: St. Louis [Independent City], M		6. UTM: LAT LONG:	7. Township/Range/Section: T: R: S: N/A
8. Historic Name (if known):		9. Present/other name (if known):	
10. Ownership:	11a. Historic Use (if known):	11b. Current Use:	

**HISTORICAL DATA**

12. Construction date: Major addition/alteration date:	1969	15. Architect:	18. Previously surveyed? <input type="checkbox"/> Cite survey name in box 22 cont. (page 3)
13. Significant date/period:		16. Builder/contractor:	19. On National Register? Cite nomination name in box 22 cont. (page 3)
14. Area(s) of significance:		17. Original or significant owner:	20. National Register eligible?
21. History and significance on continuation page. <input type="checkbox"/>		22. Sources of information on continuation page. <input type="checkbox"/>	Historic District Potential? <input type="checkbox"/> Name of Potential District?

**ARCHITECTURAL INFORMATION**

23. Category of Property:	30. Roof Material:	37. Windows: Type:
24. Vernacular or property type: Office Building	31. Chimney placement:	Panes
25. Architectural style: Modern Movements	32. Structural system:	38. Acreage (rural): Visible from public road? <input type="checkbox"/>
26. Plan Shape:	33. Exterior wall cladding:	39. Changes: (describe in box 41 cont.) <input type="checkbox"/> Addition Date(s): <input type="checkbox"/> Altered Date(s): <input type="checkbox"/> Moved Date(s): <input type="checkbox"/> Other Date(s):
27. Number of Stories:	34. Foundation Material:	Endangered by:
28. No. of bays (1st floor)	35. Basement type:	40. No. outbuildings (describe in box 40 cont.):
29. Roof Type:	36. Front Porch Type:	41. Further description of building features and associated resources on continuation page. <input type="checkbox"/>

**OTHER**

42. Current Owner/address: ASSOCIATED GENERAL CONTACTORS	43. Inventory form prepared by (name):	44. Survey date:
6330 KNOX INDUSTRIAL DR ST LOUIS MO 63139	Additional Information/revisions by:	45. Date of revisions:
FOR SHPO USE:		Survey Category: <input type="checkbox"/> RLS <input type="checkbox"/> ILS <input type="checkbox"/> Significant Properties List

Date entered in inventory:	Level of survey: <input type="checkbox"/> reconnaissance <input type="checkbox"/> intensive	Additional research? <input type="checkbox"/> yes <input type="checkbox"/> no
National Register Status: <input type="checkbox"/> listed <input type="checkbox"/> in listed district	Other:	
Name:		
<input type="checkbox"/> pending listing <input type="checkbox"/> not eligible <input type="checkbox"/> eligible(district) <input type="checkbox"/> eligible (individually) <input type="checkbox"/> not determined		



**ARCHITECTURAL/HISTORIC INVENTORY FORM**

6330 KNOX INDUSTRIAL DR

**LOCATION MAP (include north arrow):**

**SITE MAP/PLAN (include north arrow):**

**Insert photograph of primary structure on property:**

Photo 1:

Photo 2:

Description:

Description:

Date: CD No.: Image No.

Date: CD No.: Image No.

Photographer:

Main Photo: Images2012\CompleteSurveyPhotos\KnoxIndustrial6330.jpg



**ARCHITECTURAL/HISTORIC INVENTORY FORM**

6330 KNOX INDUSTRIAL DR

21.(cont.) History:and significance. Expand box as necessary or add continuation pages.

22. (cont.) Sources of information. Expand box as necessary or add continuation pages.

40. (cont.) Description of environment and outbuilding. Expand box as necessary or add continuation pages.

41. (cont.) Description of primary resource. Expand box as necessary, or add continuation pages.

Two-story brick building with recessed painted concrete? Window bays which do not reach the roofline. Window bays have narrow brick pilasters on either side, painted concrete? Entry bay has larger ones. Entry slightly recessed into bay. Small windows except for above entry.





ASSOCIATED  
GENERAL  
CONTRACTORS  
OF ST. LOUIS

DODGE / AGC  
PLAN ROOM

6330





ARCHITECTURAL/HISTORIC INVENTORY FORM

1. Survey no. SLC-AS-047	2. Survey name: Thematic Survey of Midcentury Modern Movement Nonresidential Architecture in St. Louis		
3. County: St. Louis [Independent City]	4. Address: 6340 KNOX INDUSTRIAL DR		
Alternate address if applicable			
5. City/State: St. Louis [Independent City], M	6. UTM:	or: LAT	7. Township/Range/Section: T: R: S: N/A
8. Historic Name (if known):		9. Present/other name (if known):	
10. Ownership:	11a. Historic Use (if known):	11b. Current Use:	

HISTORICAL DATA

12. Construction date: Major addition/alteration date:	1969	15. Architect:	18. Previously surveyed? <input type="checkbox"/> Cite survey name in box 22 cont. (page 3)
13. Significant date/period:		16. Builder/contractor:	
14. Area(s) of significance:		17. Original or significant owner:	19. On National Register? Cite nomination name in box 22 cont. (page 3)
			20. National Register eligible?
21. History and significance on continuation page. <input type="checkbox"/>		22. Sources of information on continuation page. <input type="checkbox"/>	Historic District Potential? <input type="checkbox"/> Name of Potential District?

ARCHITECTURAL INFORMATION

23. Category of Property:	30. Roof Material:	37. Windows: Type:
24. Vernacular or property type: Industrial/Warehouse	31. Chimney placement:	Panes
25. Architectural style: Modern Movements	32. Structural system:	38. Acreage (rural): Visible from public road? <input type="checkbox"/>
26. Plan Shape:	33. Exterior wall cladding:	39. Changes: (describe in box 41 cont.) <input type="checkbox"/> Addition Date(s): <input type="checkbox"/> Altered Date(s): <input type="checkbox"/> Moved Date(s): <input type="checkbox"/> Other Date(s):
27. Number of Stories:	34. Foundation Material:	Endangered by:
28. No. of bays (1st floor)	35. Basement type:	40. No. outbuildings (describe in box 40 cont.):
29. Roof Type:	36. Front Porch Type:	41. Further description of building features and associated resources on continuation page. <input type="checkbox"/>

OTHER

42. Current Owner/address: CHEMISPHERE CORP	43. Inventory form prepared by (name):	44. Survey date:
2101 CLIFTON AV ST LOUIS MO 63139	Additional Information/revisions by:	45. Date of revisions:
FOR SHPO USE:		Survey Category: <input type="checkbox"/> RLS <input type="checkbox"/> ILS <input type="checkbox"/> Significant Properties List

Date entered in inventory:	Level of survey: <input type="checkbox"/> reconnaissance <input type="checkbox"/> intensive	Additional research? <input type="checkbox"/> yes <input type="checkbox"/> no
National Register Status: <input type="checkbox"/> listed <input type="checkbox"/> in listed district	Other:	
Name:		
<input type="checkbox"/> pending listing <input type="checkbox"/> not eligible <input type="checkbox"/> eligible(district) <input type="checkbox"/> eligible (individually) <input type="checkbox"/> not determined		



**ARCHITECTURAL/HISTORIC INVENTORY FORM**

6340 KNOX INDUSTRIAL DR

**LOCATION MAP (include north arrow):**

**SITE MAP/PLAN (include north arrow):**

**Insert photograph of primary structure on property:**

Photo 1:

Photo 2:

Description:

Description:

Date:

CD No.:

Image No.

Date:

CD No.:

Image No.

Photographer:

Main Photo: Images2012\CompleteSurveyPhotos\KnoxIndustrial6340.jpg



**ARCHITECTURAL/HISTORIC INVENTORY FORM**

6340 KNOX INDUSTRIAL DR

21.(cont.) History:and significance. Expand box as necessary or add continuation pages.

22. (cont.) Sources of information. Expand box as necessary or add continuation pages.

40. (cont.) Description of environment and outbuilding. Expand box as necessary or add continuation pages.

41. (cont.) Description of primary resource. Expand box as necessary, or add continuation pages.

One-story standing seam metal and brick building with shaped parapet. Angled two-story section to one side. Incised entry supported with a reverse battered column. Few windows or openings on front.





**ARCHITECTURAL/HISTORIC INVENTORY FORM**

1. Survey no. SLC-AS-047		2. Survey name: Thematic Survey of Midcentury Modern Movement Nonresidential Architecture in St. Louis	
3. County: St. Louis [Independent City]		4. Address: 519 KOELN AV	
Alternate address if applicable			
5. City/State: St. Louis [Independent City], M		6. UTM: or: LAT LONG:	7. Township/Range/Section: T: R: S: N/A
8. Historic Name (if known):		9. Present/other name (if known):	
10. Ownership:	11a. Historic Use (if known):	11b. Current Use:	

**HISTORICAL DATA**

12. Construction date: Major addition/alteration date:	1950	15. Architect:	18. Previously surveyed? <input type="checkbox"/> Cite survey name in box 22 cont. (page 3)
13. Significant date/period:		16. Builder/contractor:	19. On National Register? Cite nomination name in box 22 cont. (page 3)
14. Area(s) of significance:		17. Original or significant owner:	20. National Register eligible?
21. History and significance on continuation page. <input type="checkbox"/>		22. Sources of information on continuation page. <input type="checkbox"/>	Historic District Potential? <input type="checkbox"/> Name of Potential District?

**ARCHITECTURAL INFORMATION**

23. Category of Property:	30. Roof Material:	37. Windows: Type:
24. Vernacular or property type: School	31. Chimney placement:	Panes
25. Architectural style: Modern Movements	32. Structural system:	38. Acreage (rural): Visible from public road? <input type="checkbox"/>
26. Plan Shape:	33. Exterior wall cladding:	39. Changes: (describe in box 41 cont.) <input type="checkbox"/> Addition Date(s) <input type="checkbox"/> Altered Date(s) <input type="checkbox"/> Moved Date(s) <input type="checkbox"/> Other Date(s)
27. Number of Stories:	34. Foundation Material:	Endangered by:
28. No. of bays (1st floor)	35. Basement type:	40. No. outbuildings (describe in box 40 cont.):
29. Roof Type:	36. Front Porch Type:	41. Further description of building features and associated resources on continuation page. <input type="checkbox"/>

**OTHER**

42. Current Owner/address: GERMAN EVNG LUTH ST TRNTY CONG OF UNALTRD AUGSBR CNFS ST L	43. Inventory form prepared by (name): Additional Information/revisions by:	44. Survey date: 45. Date of revisions:
Survey Category: <input type="checkbox"/> RLS <input type="checkbox"/> ILS <input type="checkbox"/> Significant Properties List		

**FOR SHPO USE:**

Date entered in inventory:	Level of survey: <input type="checkbox"/> reconnaissance <input type="checkbox"/> intensive	Additional research? <input type="checkbox"/> yes <input type="checkbox"/> no
National Register Status: <input type="checkbox"/> listed <input type="checkbox"/> in listed district	Other:	
Name:		
<input type="checkbox"/> pending listing <input type="checkbox"/> not eligible <input type="checkbox"/> eligible(district) <input type="checkbox"/> eligible (individually) <input type="checkbox"/> not determined		





**ARCHITECTURAL/HISTORIC INVENTORY FORM**

519 KOELN AV

**LOCATION MAP (include north arrow):**

**SITE MAP/PLAN (include north arrow):**

**Insert photograph of primary structure on property:**

Photo 1:

Photo 2:

Description:

Description:

Date:

CD No.:

Image No.

Date:

CD No.:

Image No.

Photographer:

Main Photo: Images2012\CompleteSurveyPhotos\Koeln519.JPG



**ARCHITECTURAL/HISTORIC INVENTORY FORM**

519 KOELN AV

21.(cont.) History:and significance. Expand box as necessary or add continuation pages.

22. (cont.) Sources of information. Expand box as necessary or add continuation pages.

40. (cont.) Description of environment and outbuilding. Expand box as necessary or add continuation pages.

41. (cont.) Description of primary resource. Expand box as necessary, or add continuation pages.

Trunity Lutheran school, now food pantry



SAINT TRINITY,  
LUTHERAN CHURCH  
1000 PARKER  
400 N. 10TH ST., S.W.  
ALBUQUERQUE, NM 87102  
CELEBRATING 100  
YEARS OF  
THIS PLACE



**ARCHITECTURAL/HISTORIC INVENTORY FORM**

1. Survey no. SLC-AS-047	2. Survey name: Thematic Survey of Midcentury Modern Movement Nonresidential Architecture in St. Louis		
3. County: St. Louis [Independent City]	4. Address: 720 KOELN AV		
Alternate address if applicable			
5. City/State: St. Louis [Independent City], M	6. UTM:	or: LAT	7. Township/Range/Section: T: R: S: N/A
8. Historic Name (if known):		9. Present/other name (if known):	
10. Ownership:		11a. Historic Use (if known):	11b. Current Use:

**HISTORICAL DATA**

12. Construction date: Major addition/alteration date:	1973	15. Architect:	18. Previously surveyed? <input type="checkbox"/> Cite survey name in box 22 cont. (page 3)
13. Significant date/period:		16. Builder/contractor:	19. On National Register? Cite nomination name in box 22 cont. (page 3)
14. Area(s) of significance:		17. Original or significant owner:	20. National Register eligible?
21. History and significance on continuation page. <input type="checkbox"/>		22. Sources of information on continuation page. <input type="checkbox"/>	Historic District Potential? <input type="checkbox"/> Name of Potential District?

**ARCHITECTURAL INFORMATION**

23. Category of Property:	30. Roof Material:	37. Windows: Type:
24. Vernacular or property type: Industrial/Warehouse	31. Chimney placement:	Panes
25. Architectural style: Modern Movements	32. Structural system:	38. Acreage (rural): Visible from public road? <input type="checkbox"/>
26. Plan Shape:	33. Exterior wall cladding:	39. Changes: (describe in box 41 cont.) <input type="checkbox"/> Addition Date(s) <input type="checkbox"/> Altered Date(s) <input type="checkbox"/> Moved Date(s) <input type="checkbox"/> Other Date(s)
27. Number of Stories:	34. Foundation Material:	Endangered by:
28. No. of bays (1st floor)	35. Basement type:	40. No. outbuildings (describe in box 40 cont.):
29. Roof Type:	36. Front Porch Type:	41. Further description of building features and associated resources on continuation page. <input type="checkbox"/>

**OTHER**

42. Current Owner/address: MISTRA LLC	43. Inventory form prepared by (name):	44. Survey date:
720 KOELN ST LOUIS MO 63111	Additional Information/revisions by:	45. Date of revisions:
FOR SHPO USE:		Survey Category: <input type="checkbox"/> RLS <input type="checkbox"/> ILS <input type="checkbox"/> Significant Properties List

Date entered in inventory:	Level of survey: <input type="checkbox"/> reconnaissance <input type="checkbox"/> intensive	Additional research? <input type="checkbox"/> yes <input type="checkbox"/> no
National Register Status: <input type="checkbox"/> listed <input type="checkbox"/> in listed district	Other:	
Name:		
<input type="checkbox"/> pending listing <input type="checkbox"/> not eligible <input type="checkbox"/> eligible(district) <input type="checkbox"/> eligible (individually) <input type="checkbox"/> not determined		



**ARCHITECTURAL/HISTORIC INVENTORY FORM**

720 KOELN AV

**LOCATION MAP (include north arrow):**

**SITE MAP/PLAN (include north arrow):**

**Insert photograph of primary structure on property:**

Photo 1:

Photo 2:

Description:

Description:

Date:

CD No.:

Image No.

Date:

CD No.:

Image No.

Photographer:

Main Photo: Images2012\CompleteSurveyPhotos\Koeln720.JPG





**ARCHITECTURAL/HISTORIC INVENTORY FORM**

720 KOELN AV

21.(cont.) History:and significance. Expand box as necessary or add continuation pages.

22. (cont.) Sources of information. Expand box as necessary or add continuation pages.

40. (cont.) Description of environment and outbuilding. Expand box as necessary or add continuation pages.

41. (cont.) Description of primary resource. Expand box as necessary, or add continuation pages.

all walls ribbed sheet metal; distinctive awnings on Koeln side at entrances and windows; Schmidt





**ARCHITECTURAL/HISTORIC INVENTORY FORM**

1. Survey no. SLC-AS-047	2. Survey name: Thematic Survey of Midcentury Modern Movement Nonresidential Architecture in St. Louis		
3. County: St. Louis [Independent City]	4. Address: 1700-830 KOSCIUSKO ST		
Alternate address if applicable			
5. City/State: St. Louis [Independent City], M	6. UTM:	or: LAT	7. Township/Range/Section: T: R: S: N/A
8. Historic Name (if known):		9. Present/other name (if known):	
10. Ownership:	11a. Historic Use (if known):	11b. Current Use:	

**HISTORICAL DATA**

12. Construction date: Major addition/alteration date:	1968	15. Architect:	18. Previously surveyed? <input type="checkbox"/> Cite survey name in box 22 cont. (page 3)
13. Significant date/period:		16. Builder/contractor:	
14. Area(s) of significance:		17. Original or significant owner:	19. On National Register? Cite nomination name in box 22 cont. (page 3)
			20. National Register eligible?
21. History and significance on continuation page. <input type="checkbox"/>		22. Sources of information on continuation page. <input type="checkbox"/>	Historic District Potential? <input type="checkbox"/> Name of Potential District?

**ARCHITECTURAL INFORMATION**

23. Category of Property:	30. Roof Material:	37. Windows: Type:
24. Vernacular or property type: Industrial/Warehouse	31. Chimney placement:	Panes
25. Architectural style: Modern Movements	32. Structural system:	38. Acreage (rural): Visible from public road? <input type="checkbox"/>
26. Plan Shape:	33. Exterior wall cladding:	39. Changes: (describe in box 41 cont.) <input type="checkbox"/> Addition Date(s): <input type="checkbox"/> Altered Date(s): <input type="checkbox"/> Moved Date(s): <input type="checkbox"/> Other Date(s):
27. Number of Stories:	34. Foundation Material:	Endangered by:
28. No. of bays (1st floor)	35. Basement type:	40. No. outbuildings (describe in box 40 cont.):
29. Roof Type:	36. Front Porch Type:	41. Further description of building features and associated resources on continuation page. <input type="checkbox"/>

**OTHER**

42. Current Owner/address: BROADSTONE JLC MISSOURI LLC	43. Inventory form prepared by (name):	44. Survey date:
140 CLINTON SQ ROCHESTER NY 14604	Additional Information/revisions by:	45. Date of revisions:
FOR SHPO USE:		Survey Category: <input type="checkbox"/> RLS <input type="checkbox"/> ILS <input type="checkbox"/> Significant Properties List

Date entered in inventory:	Level of survey: <input type="checkbox"/> reconnaissance <input type="checkbox"/> intensive	Additional research? <input type="checkbox"/> yes <input type="checkbox"/> no
National Register Status: <input type="checkbox"/> listed <input type="checkbox"/> in listed district	Other:	
Name:		
<input type="checkbox"/> pending listing <input type="checkbox"/> not eligible <input type="checkbox"/> eligible(district) <input type="checkbox"/> eligible (individually) <input type="checkbox"/> not determined		



**ARCHITECTURAL/HISTORIC INVENTORY FORM**

1700-830 KOSCIUSKO ST

**LOCATION MAP (include north arrow):**

**SITE MAP/PLAN (include north arrow):**

**Insert photograph of primary structure on property:**

Photo 1:

Photo 2:

Description:

Description:

Date:

CD No.:

Image No.

Date:

CD No.:

Image No.

Photographer:

Main Photo: Images2012\CompleteSurveyPhotos\Kosciusko1700.JPG



**ARCHITECTURAL/HISTORIC INVENTORY FORM**

1700-830 KOSCIUSKO ST

21.(cont.) History:and significance. Expand box as necessary or add continuation pages.

22. (cont.) Sources of information. Expand box as necessary or add continuation pages.

40. (cont.) Description of environment and outbuilding. Expand box as necessary or add continuation pages.

41. (cont.) Description of primary resource. Expand box as necessary, or add continuation pages.

Long concrete block office/industrial building









**ARCHITECTURAL/HISTORIC INVENTORY FORM**

1. Survey no. SLC-AS-047	2. Survey name: Thematic Survey of Modern Movement Architecture in St. Louis		
3. County: St. Louis [Independent City]	4. Address: 4001-3 KOSSUTH AV		
Alternate address if applicable			
5. City/State: St. Louis [Independent City], M	6. UTM:	or: LAT	7. Township/Range/Section: T: R: S: N/A
8. Historic Name (if known):		9. Present/other name (if known):	
10. Ownership:	11a. Historic Use (if known):	11b. Current Use:	

**HISTORICAL DATA**

12. Construction date: Major addition/alteration date:	1947	15. Architect:	18. Previously surveyed? <input type="checkbox"/> Cite survey name in box 22 cont. (page 3)
13. Significant date/period:		16. Builder/contractor:	
14. Area(s) of significance:		17. Original or significant owner:	19. On National Register? Cite nomination name in box 22 cont. (page 3)
			20. National Register eligible?
21. History and significance on continuation page. <input type="checkbox"/>		22. Sources of information on continuation page. <input type="checkbox"/>	Historic District Potential? <input type="checkbox"/> Name of Potential District?

**ARCHITECTURAL INFORMATION**

23. Category of Property:	30. Roof Material:	37. Windows: Type:
		Panes
24. Vernacular or property type: 1-Story Commercial	31. Chimney placement:	38. Acreage (rural): Visible from public road? <input type="checkbox"/>
25. Architectural style: Modern Movements	32. Structural system:	39. Changes: (describe in box 41 cont.)
26. Plan Shape:	33. Exterior wall cladding:	<input type="checkbox"/> Addition Date(s):
	34. Foundation Material:	<input type="checkbox"/> Altered Date(s):
27. Number of Stories:		<input type="checkbox"/> Moved Date(s):
		<input type="checkbox"/> Other Date(s):
		Endangered by:
28. No. of bays (1st floor)	35. Basement type:	40. No. outbuildings (describe in box 40 cont.):
29. Roof Type:	36. Front Porch Type:	41. Further description of building features and associated resources on continuation page. <input type="checkbox"/>

**OTHER**

42. Current Owner/address: HEAVEN HTS LLC, DEBORAH DAVIS & CARLA WRIGHT 519 N NEWSTEAD ST LOUIS MO 63108	43. Inventory form prepared by (name): Additional Information/revisions by:	44. Survey date: 45. Date of revisions: Survey Category: <input type="checkbox"/> RLS <input type="checkbox"/> ILS <input type="checkbox"/> Significant Properties List
--	--	--

**FOR SHPO USE:**

Date entered in inventory:	Level of survey: <input type="checkbox"/> reconnaissance <input type="checkbox"/> intensive	Additional research? <input type="checkbox"/> yes <input type="checkbox"/> no
National Register Status: <input type="checkbox"/> listed <input type="checkbox"/> in listed district	Other:	
Name:		
<input type="checkbox"/> pending listing <input type="checkbox"/> not eligible <input type="checkbox"/> eligible(district) <input type="checkbox"/> eligible (individually) <input type="checkbox"/> not determined		



**ARCHITECTURAL/HISTORIC INVENTORY FORM**

4001-3 KOSSUTH AV

**LOCATION MAP (include north arrow):**

**SITE MAP/PLAN (include north arrow):**

**Insert photograph of primary structure on property:**

Photo 1:

Photo 2:

Description:

Description:

Date:

CD No.:

Image No.

Date:

CD No.:

Image No.

Photographer:

Main Photo: Images2012\CompleteSurveyPhotos\Kossuth4001.JPG





**ARCHITECTURAL/HISTORIC INVENTORY FORM**

4001-3 KOSSUTH AV

21.(cont.) History:and significance. Expand box as necessary or add continuation pages.

22. (cont.) Sources of information. Expand box as necessary or add continuation pages.

40. (cont.) Description of environment and outbuilding. Expand box as necessary or add continuation pages.

41. (cont.) Description of primary resource. Expand box as necessary, or add continuation pages.

Concrete block, hipped roof. Windows enclosed.







**ARCHITECTURAL/HISTORIC INVENTORY FORM**

1. Survey no. SLC-AS-047	2. Survey name: Thematic Survey of Midcentury Modern Movement Nonresidential Architecture in St. Louis		
3. County: St. Louis [Independent City]	4. Address: 119-25 KRAUSS ST		
Alternate address if applicable			
5. City/State: St. Louis [Independent City], M	6. UTM:	or: LAT	7. Township/Range/Section: T: R: S: N/A
8. Historic Name (if known):		9. Present/other name (if known):	
10. Ownership:		11a. Historic Use (if known):	11b. Current Use:

**HISTORICAL DATA**

12. Construction date: Major addition/alteration date:	1951	15. Architect:	18. Previously surveyed? <input type="checkbox"/> Cite survey name in box 22 cont. (page 3)
13. Significant date/period:		16. Builder/contractor:	19. On National Register? Cite nomination name in box 22 cont. (page 3)
14. Area(s) of significance:		17. Original or significant owner:	20. National Register eligible?
21. History and significance on continuation page. <input type="checkbox"/>		22. Sources of information on continuation page. <input type="checkbox"/>	Historic District Potential? <input type="checkbox"/> Name of Potential District?

**ARCHITECTURAL INFORMATION**

23. Category of Property:	30. Roof Material:	37. Windows: Type:
24. Vernacular or property type: Industrial/Warehouse	31. Chimney placement:	Panes
25. Architectural style: Modern Movements	32. Structural system:	38. Acreage (rural): Visible from public road? <input type="checkbox"/>
26. Plan Shape:	33. Exterior wall cladding:	39. Changes: (describe in box 41 cont.) <input type="checkbox"/> Addition Date(s): <input type="checkbox"/> Altered Date(s): <input type="checkbox"/> Moved Date(s): <input type="checkbox"/> Other Date(s):
27. Number of Stories:	34. Foundation Material:	Endangered by:
28. No. of bays (1st floor)	35. Basement type:	40. No. outbuildings (describe in box 40 cont.):
29. Roof Type:	36. Front Porch Type:	41. Further description of building features and associated resources on continuation page. <input type="checkbox"/>

**OTHER**

42. Current Owner/address: DOYLE, JUDY A 12805 MANESS RD DESOTO MO 63020	43. Inventory form prepared by (name): Additional Information/revisions by:	44. Survey date: 45. Date of revisions: Survey Category: <input type="checkbox"/> RLS <input type="checkbox"/> ILS <input type="checkbox"/> Significant Properties List
---	--	--

**FOR SHPO USE:**

Date entered in inventory:	Level of survey: <input type="checkbox"/> reconnaissance <input type="checkbox"/> intensive	Additional research? <input type="checkbox"/> yes <input type="checkbox"/> no
National Register Status: <input type="checkbox"/> listed <input type="checkbox"/> in listed district	Other:	
Name:		
<input type="checkbox"/> pending listing <input type="checkbox"/> not eligible <input type="checkbox"/> eligible(district) <input type="checkbox"/> eligible (individually) <input type="checkbox"/> not determined		



**ARCHITECTURAL/HISTORIC INVENTORY FORM**

119-25 KRAUSS ST

**LOCATION MAP (include north arrow):**

**SITE MAP/PLAN (include north arrow):**

**Insert photograph of primary structure on property:**

Photo 1:

Photo 2:

Description:

Description:

Date:

CD No.:

Image No.

Date:

CD No.:

Image No.

Photographer:

Main Photo: Images2012\CompleteSurveyPhotos\Krauss119.JPG



**ARCHITECTURAL/HISTORIC INVENTORY FORM**

119-25 KRAUSS ST

21.(cont.) History:and significance. Expand box as necessary or add continuation pages.

22. (cont.) Sources of information. Expand box as necessary or add continuation pages.

40. (cont.) Description of environment and outbuilding. Expand box as necessary or add continuation pages.

41. (cont.) Description of primary resource. Expand box as necessary, or add continuation pages.

Quonset on east side; concrete block box on west with blocked windows









**ARCHITECTURAL/HISTORIC INVENTORY FORM**

1. Survey no. SLC-AS-047	2. Survey name: Thematic Survey of Modern Movement Architecture in St. Louis		
3. County: St. Louis [Independent City]	4. Address: 133-7 E KRAUSS ST		
Alternate address if applicable			
5. City/State: St. Louis [Independent City], M	6. UTM:	or: LAT	7. Township/Range/Section: T: R: S: N/A
8. Historic Name (if known):		9. Present/other name (if known):	
10. Ownership:	11a. Historic Use (if known):	11b. Current Use:	

**HISTORICAL DATA**

12. Construction date: Major addition/alteration date:	15. Architect:	18. Previously surveyed? <input type="checkbox"/> Cite survey name in box 22 cont. (page 3)
13. Significant date/period:	16. Builder/contractor:	19. On National Register? Cite nomination name in box 22 cont. (page 3)
14. Area(s) of significance:	17. Original or significant owner:	20. National Register eligible?
21. History and significance on continuation page. <input type="checkbox"/>	22. Sources of information on continuation page. <input type="checkbox"/>	Historic District Potential? <input type="checkbox"/> Name of Potential District?

**ARCHITECTURAL INFORMATION**

23. Category of Property:	30. Roof Material:	37. Windows: Type:
24. Vernacular or property type:	31. Chimney placement:	Panes
25. Architectural style: Modern Movements	32. Structural system:	38. Acreage (rural): Visible from public road? <input type="checkbox"/>
26. Plan Shape:	33. Exterior wall cladding:	39. Changes: (describe in box 41 cont.) <input type="checkbox"/> Addition Date(s): <input type="checkbox"/> Altered Date(s): <input type="checkbox"/> Moved Date(s): <input type="checkbox"/> Other Date(s):
27. Number of Stories:	34. Foundation Material:	Endangered by:
28. No. of bays (1st floor)	35. Basement type:	40. No. outbuildings (describe in box 40 cont.):
29. Roof Type:	36. Front Porch Type:	41. Further description of building features and associated resources on continuation page. <input type="checkbox"/>

**OTHER**

42. Current Owner/address: AGRAFORM LLC	43. Inventory form prepared by (name):	44. Survey date:
133 E KRAUSS ST ST LOUIS MO 63111	Additional Information/revisions by:	45. Date of revisions:
FOR SHPO USE:		Survey Category: <input type="checkbox"/> RLS <input type="checkbox"/> ILS <input type="checkbox"/> Significant Properties List

Date entered in inventory:	Level of survey: <input type="checkbox"/> reconnaissance <input type="checkbox"/> intensive	Additional research? <input type="checkbox"/> yes <input type="checkbox"/> no
National Register Status: <input type="checkbox"/> listed <input type="checkbox"/> in listed district	Other:	
Name:		
<input type="checkbox"/> pending listing <input type="checkbox"/> not eligible <input type="checkbox"/> eligible(district) <input type="checkbox"/> eligible (individually) <input type="checkbox"/> not determined		



**ARCHITECTURAL/HISTORIC INVENTORY FORM**

133-7 E KRAUSS ST

**LOCATION MAP (include north arrow):**

**SITE MAP/PLAN (include north arrow):**

**Insert photograph of primary structure on property:**

Photo 1:

Photo 2:

Description:

Description:

Date:

CD No.:

Image No.

Date:

CD No.:

Image No.

Photographer:

Main Photo: Images2012\CompleteSurveyPhotos\KraussE133.JPG



MISSOURI DEPARTMENT OF NATURAL RESOURCES  
STATE HISTORIC PRESERVATION OFFICE, P.O. Box 176, Jefferson City, MO 65102

## ARCHITECTURAL/HISTORIC INVENTORY FORM

133-7 E KRAUSS ST

21.(cont.) History:and significance. Expand box as necessary or add continuation pages.

22. (cont.) Sources of information. Expand box as necessary or add continuation pages.

40. (cont.) Description of environment and outbuilding. Expand box as necessary or add continuation pages.

41. (cont.) Description of primary resource. Expand box as necessary, or add continuation pages.











**ARCHITECTURAL/HISTORIC INVENTORY FORM**

1. Survey no. SLC-AS-047	2. Survey name: Thematic Survey of Modern Movement Architecture in St. Louis		
3. County: St. Louis [Independent City]	4. Address: 4157 LABADIE AV		
Alternate address if applicable			
5. City/State: St. Louis [Independent City], M	6. UTM:	or: LAT	7. Township/Range/Section: T: R: S: N/A
8. Historic Name (if known):		9. Present/other name (if known):	
10. Ownership:	11a. Historic Use (if known):	11b. Current Use:	

**HISTORICAL DATA**

12. Construction date: Major addition/alteration date:	1960	15. Architect:	18. Previously surveyed? <input type="checkbox"/> Cite survey name in box 22 cont. (page 3)
13. Significant date/period:		16. Builder/contractor:	
14. Area(s) of significance:		17. Original or significant owner:	19. On National Register? Cite nomination name in box 22 cont. (page 3)
			20. National Register eligible?
21. History and significance on continuation page. <input type="checkbox"/>		22. Sources of information on continuation page. <input type="checkbox"/>	Historic District Potential? <input type="checkbox"/> Name of Potential District?

**ARCHITECTURAL INFORMATION**

23. Category of Property:	30. Roof Material:	37. Windows: Type:
		Panes
24. Vernacular or property type: Church	31. Chimney placement:	38. Acreage (rural): Visible from public road? <input type="checkbox"/>
25. Architectural style: Modern Movements	32. Structural system:	39. Changes: (describe in box 41 cont.)
26. Plan Shape:	33. Exterior wall cladding:	<input type="checkbox"/> Addition Date(s)
	34. Foundation Material:	<input type="checkbox"/> Altered Date(s)
27. Number of Stories:		<input type="checkbox"/> Moved Date(s)
		<input type="checkbox"/> Other Date(s)
		Endangered by:
28. No. of bays (1st floor)	35. Basement type:	40. No. outbuildings (describe in box 40 cont.):
29. Roof Type:	36. Front Porch Type:	41. Further description of building features and associated resources on continuation page. <input type="checkbox"/>

**OTHER**

42. Current Owner/address: HOLY GHOST TEMPLE CHURCH OF GOD & CHRIST 967 WOODEN DR ST LOUIS MO 63033	43. Inventory form prepared by (name): Additional Information/revisions by:	44. Survey date: 45. Date of revisions:
Survey Category: <input type="checkbox"/> RLS <input type="checkbox"/> ILS <input type="checkbox"/> Significant Properties List		

**FOR SHPO USE:**

Date entered in inventory:	Level of survey: <input type="checkbox"/> reconnaissance <input type="checkbox"/> intensive	Additional research? <input type="checkbox"/> yes <input type="checkbox"/> no
National Register Status: <input type="checkbox"/> listed <input type="checkbox"/> in listed district	Other:	
Name:		
<input type="checkbox"/> pending listing <input type="checkbox"/> not eligible <input type="checkbox"/> eligible(district) <input type="checkbox"/> eligible (individually) <input type="checkbox"/> not determined		



**ARCHITECTURAL/HISTORIC INVENTORY FORM**

4157 LABADIE AV

**LOCATION MAP (include north arrow):**

**SITE MAP/PLAN (include north arrow):**

**Insert photograph of primary structure on property:**

Photo 1:

Photo 2:

Description:

Description:

Date:

CD No.:

Image No.

Date:

CD No.:

Image No.

Photographer:

Main Photo: Images2012\CompleteSurveyPhotos\Labadie4157.JPG



**ARCHITECTURAL/HISTORIC INVENTORY FORM**

4157 LABADIE AV

21.(cont.) History:and significance. Expand box as necessary or add continuation pages.

22. (cont.) Sources of information. Expand box as necessary or add continuation pages.

40. (cont.) Description of environment and outbuilding. Expand box as necessary or add continuation pages.

41. (cont.) Description of primary resource. Expand box as necessary, or add continuation pages.

Concrete block construction, front gabled roof.



4159



**ARCHITECTURAL/HISTORIC INVENTORY FORM**

1. Survey no. SLC-AS-047	2. Survey name: Thematic Survey of Midcentury Modern Movement Nonresidential Architecture in St. Louis		
3. County: St. Louis [Independent City]	4. Address: 4430 LABADIE AV		
Alternate address if applicable			
5. City/State: St. Louis [Independent City], M	6. UTM:	or: LAT	7. Township/Range/Section: T: R: S: N/A
8. Historic Name (if known):		9. Present/other name (if known):	
10. Ownership:	11a. Historic Use (if known):	11b. Current Use:	

**HISTORICAL DATA**

12. Construction date: Major addition/alteration date:	1958	15. Architect:	18. Previously surveyed? <input type="checkbox"/> Cite survey name in box 22 cont. (page 3)
13. Significant date/period:		16. Builder/contractor:	
14. Area(s) of significance:		17. Original or significant owner:	19. On National Register? Cite nomination name in box 22 cont. (page 3)
21. History and significance on continuation page. <input type="checkbox"/>		22. Sources of information on continuation page. <input type="checkbox"/>	20. National Register eligible? Historic District Potential? <input type="checkbox"/> Name of Potential District?

**ARCHITECTURAL INFORMATION**

23. Category of Property:	30. Roof Material:	37. Windows: Type:
24. Vernacular or property type: School	31. Chimney placement:	Panes
25. Architectural style: Modern Movements	32. Structural system:	38. Acreage (rural): Visible from public road? <input type="checkbox"/>
26. Plan Shape:	33. Exterior wall cladding:	39. Changes: (describe in box 41 cont.) <input type="checkbox"/> Addition Date(s): <input type="checkbox"/> Altered Date(s): <input type="checkbox"/> Moved Date(s): <input type="checkbox"/> Other Date(s):
27. Number of Stories:	34. Foundation Material:	Endangered by:
28. No. of bays (1st floor)	35. Basement type:	40. No. outbuildings (describe in box 40 cont.):
29. Roof Type:	36. Front Porch Type:	41. Further description of building features and associated resources on continuation page. <input type="checkbox"/>

**OTHER**

42. Current Owner/address: LEARNING TREE INC	43. Inventory form prepared by (name):	44. Survey date:
4430 LABADIE AVENUE	Additional Information/revisions by:	45. Date of revisions:
ST LOUIS MO 63115		Survey Category: <input type="checkbox"/> RLS <input type="checkbox"/> ILS <input type="checkbox"/> Significant Properties List

**FOR SHPO USE:**

Date entered in inventory:	Level of survey: <input type="checkbox"/> reconnaissance <input type="checkbox"/> intensive	Additional research? <input type="checkbox"/> yes <input type="checkbox"/> no
National Register Status: <input type="checkbox"/> listed <input type="checkbox"/> in listed district	Other:	
Name:		
<input type="checkbox"/> pending listing <input type="checkbox"/> not eligible <input type="checkbox"/> eligible(district) <input type="checkbox"/> eligible (individually) <input type="checkbox"/> not determined		





**ARCHITECTURAL/HISTORIC INVENTORY FORM**

4430 LABADIE AV

**LOCATION MAP (include north arrow):**

**SITE MAP/PLAN (include north arrow):**

**Insert photograph of primary structure on property:**

Photo 1:

Photo 2:

Description:

Description:

Date:

CD No.:

Image No.

Date:

CD No.:

Image No.

Photographer:

Main Photo: Images2012\CompleteSurveyPhotos\Labadie4430.JPG



**ARCHITECTURAL/HISTORIC INVENTORY FORM**

4430 LABADIE AV

21.(cont.) History:and significance. Expand box as necessary or add continuation pages.

22. (cont.) Sources of information. Expand box as necessary or add continuation pages.

40. (cont.) Description of environment and outbuilding. Expand box as necessary or add continuation pages.

41. (cont.) Description of primary resource. Expand box as necessary, or add continuation pages.

two buildings. Simple detailing. Cast concrte bracket porch roof on west side of building





**ARCHITECTURAL/HISTORIC INVENTORY FORM**

1. Survey no. SLC-AS-047	2. Survey name: Thematic Survey of Modern Movement Architecture in St. Louis		
3. County: St. Louis [Independent City]	4. Address: 4667 LABADIE AV		
Alternate address if applicable			
5. City/State: St. Louis, MO	6. UTM:	or: LAT	7. Township/Range/Section: T: R: S: N/A
8. Historic Name (if known):		9. Present/other name (if known):	
10. Ownership:		11a. Historic Use (if known):	11b. Current Use:

**HISTORICAL DATA**

12. Construction date: Major addition/alteration date:	15. Architect:	18. Previously surveyed? <input type="checkbox"/> Cite survey name in box 22 cont. (page 3)
13. Significant date/period:	16. Builder/contractor:	19. On National Register? Cite nomination name in box 22 cont. (page 3)
14. Area(s) of significance:	17. Original or significant owner:	20. National Register eligible?
21. History and significance on continuation page. <input type="checkbox"/>	22. Sources of information on continuation page. <input type="checkbox"/>	Historic District Potential? <input type="checkbox"/> Name of Potential District?

**ARCHITECTURAL INFORMATION**

23. Category of Property:	30. Roof Material:	37. Windows: Type:
24. Vernacular or property type: Church	31. Chimney placement:	Panes
25. Architectural style: Modern Movements	32. Structural system:	38. Acreage (rural): Visible from public road? <input type="checkbox"/>
26. Plan Shape:	33. Exterior wall cladding:	39. Changes: (describe in box 41 cont.) <input type="checkbox"/> Addition Date(s): <input type="checkbox"/> Altered Date(s): <input type="checkbox"/> Moved Date(s): <input type="checkbox"/> Other Date(s):
27. Number of Stories:	34. Foundation Material:	Endangered by:
28. No. of bays (1st floor)	35. Basement type:	40. No. outbuildings (describe in box 40 cont.):
29. Roof Type:	36. Front Porch Type:	41. Further description of building features and associated resources on continuation page. <input type="checkbox"/>

**OTHER**

42. Current Owner/address: COTE BRILLIANTE PRESBYTERIAN CH	43. Inventory form prepared by (name):	44. Survey date:
4665 LABADIE AVE	Additional Information/revisions by:	45. Date of revisions:
ST LOUIS MO 63116		Survey Category: <input type="checkbox"/> RLS <input type="checkbox"/> ILS <input type="checkbox"/> Significant Properties List

**FOR SHPO USE:**

Date entered in inventory:	Level of survey: <input type="checkbox"/> reconnaissance <input type="checkbox"/> intensive	Additional research? <input type="checkbox"/> yes <input type="checkbox"/> no
National Register Status: <input type="checkbox"/> listed <input type="checkbox"/> in listed district	Other:	
Name:		
<input type="checkbox"/> pending listing <input type="checkbox"/> not eligible <input type="checkbox"/> eligible(district) <input type="checkbox"/> eligible (individually) <input type="checkbox"/> not determined		



**ARCHITECTURAL/HISTORIC INVENTORY FORM**

4667 LABADIE AV

**LOCATION MAP (include north arrow):**

**SITE MAP/PLAN (include north arrow):**

**Insert photograph of primary structure on property:**

Photo 1:

Photo 2:

Description:

Description:

Date:

CD No.:

Image No.

Date:

CD No.:

Image No.

Photographer:

Main Photo: Images2012\CompleteSurveyPhotos\Labadie4667.jpg





**ARCHITECTURAL/HISTORIC INVENTORY FORM**

4667 LABADIE AV

21.(cont.) History:and significance. Expand box as necessary or add continuation pages.

22. (cont.) Sources of information. Expand box as necessary or add continuation pages.

40. (cont.) Description of environment and outbuilding. Expand box as necessary or add continuation pages.

41. (cont.) Description of primary resource. Expand box as necessary, or add continuation pages.

One and one-half story addition to historic Craftsman Church; interesting expression of compatible new construction; slot windows; front gable.







COMMUNITY  
MEN'S BIBLE STUDY  
SATURDAY 10:00 A.M.  
Welcome







**ARCHITECTURAL/HISTORIC INVENTORY FORM**

1. Survey no. SLC-AS-047	2. Survey name: Thematic Survey of Modern Movement Architecture in St. Louis		
3. County: St. Louis [Independent City]	4. Address: 4687 LABADIE AV		
Alternate address if applicable			
5. City/State: St. Louis, MO	6. UTM:	or: LAT	7. Township/Range/Section: T: R: S: N/A
8. Historic Name (if known):		9. Present/other name (if known):	
10. Ownership:	11a. Historic Use (if known):	11b. Current Use:	

**HISTORICAL DATA**

12. Construction date: Major addition/alteration date:	15. Architect:	18. Previously surveyed? <input type="checkbox"/> Cite survey name in box 22 cont. (page 3)
13. Significant date/period:	16. Builder/contractor:	19. On National Register? Cite nomination name in box 22 cont. (page 3)
14. Area(s) of significance:	17. Original or significant owner:	20. National Register eligible?
21. History and significance on continuation page. <input type="checkbox"/>	22. Sources of information on continuation page. <input type="checkbox"/>	Historic District Potential? <input type="checkbox"/> Name of Potential District?

**ARCHITECTURAL INFORMATION**

23. Category of Property:	30. Roof Material:	37. Windows: Type:
24. Vernacular or property type: Church	31. Chimney placement:	Panes
25. Architectural style: Modern Movements	32. Structural system:	38. Acreage (rural): Visible from public road? <input type="checkbox"/>
26. Plan Shape:	33. Exterior wall cladding:	39. Changes: (describe in box 41 cont.) <input type="checkbox"/> Addition Date(s): <input type="checkbox"/> Altered Date(s): <input type="checkbox"/> Moved Date(s): <input type="checkbox"/> Other Date(s):
27. Number of Stories:	34. Foundation Material:	Endangered by:
28. No. of bays (1st floor)	35. Basement type:	40. No. outbuildings (describe in box 40 cont.):
29. Roof Type:	36. Front Porch Type:	41. Further description of building features and associated resources on continuation page. <input type="checkbox"/>

**OTHER**

42. Current Owner/address: COTE, BRILLIANTE PRESBYTERIAN CH	43. Inventory form prepared by (name):	44. Survey date:
Additional Information/revisions by:		45. Date of revisions:
Survey Category: <input type="checkbox"/> RLS <input type="checkbox"/> ILS <input type="checkbox"/> Significant Properties List		

**FOR SHPO USE:**

Date entered in inventory:	Level of survey: <input type="checkbox"/> reconnaissance <input type="checkbox"/> intensive	Additional research? <input type="checkbox"/> yes <input type="checkbox"/> no
National Register Status: <input type="checkbox"/> listed <input type="checkbox"/> in listed district	Other:	
Name:		
<input type="checkbox"/> pending listing <input type="checkbox"/> not eligible <input type="checkbox"/> eligible(district) <input type="checkbox"/> eligible (individually) <input type="checkbox"/> not determined		





**ARCHITECTURAL/HISTORIC INVENTORY FORM**

4687 LABADIE AV

**LOCATION MAP (include north arrow):**

**SITE MAP/PLAN (include north arrow):**

**Insert photograph of primary structure on property:**

Photo 1:

Photo 2:

Description:

Description:

Date:

CD No.:

Image No.

Date:

CD No.:

Image No.

Photographer:

Main Photo: Images2012\CompleteSurveyPhotos\Labadie4687a.JPG



**ARCHITECTURAL/HISTORIC INVENTORY FORM**

4687 LABADIE AV

21.(cont.) History:and significance. Expand box as necessary or add continuation pages.

22. (cont.) Sources of information. Expand box as necessary or add continuation pages.

40. (cont.) Description of environment and outbuilding. Expand box as necessary or add continuation pages.

41. (cont.) Description of primary resource. Expand box as necessary, or add continuation pages.

addition to church. Narrow Vertical windows on façade front gabled.

**COTE BRILLIANTE**  
PRESBYTERIAN CHURCH  
SUNDAY WORSHIP SERVICE 9:30AM  
HEALING AND WHOLENESS MARK 5:21-34  
SUMMER PROGRAM THROUGH JULY 27  
BIBLE STUDY TUESDAY 10-30AM & 6PM  
PASTOR MARYNEUBERN WILLIAMS

REV. WILLIAM B. BEEBE

LABADIE

MARQUIS









**ARCHITECTURAL/HISTORIC INVENTORY FORM**

1. Survey no. SLC-AS-047	2. Survey name: Thematic Survey of Modern Movement Architecture in St. Louis		
3. County: St. Louis [Independent City]	4. Address: 814 LABEAUME AV		
Alternate address if applicable			
5. City/State:	6. UTM:	or: LAT	7. Township/Range/Section: T: R: S: N/A
		LONG:	
8. Historic Name (if known):		9. Present/other name (if known):	
10. Ownership:	11a. Historic Use (if known):	11b. Current Use:	

**HISTORICAL DATA**

12. Construction date:	15. Architect:	18. Previously surveyed? <input type="checkbox"/>
Major addition/alteration date:		Cite survey name in box 22 cont. (page 3)
13. Significant date/period:	16. Builder/contractor:	
14. Area(s) of significance:	17. Original or significant owner:	19. On National Register? Cite nomination name in box 22 cont. (page 3)
		20. National Register eligible?
21. History and significance on continuation page. <input type="checkbox"/>	22. Sources of information on continuation page. <input type="checkbox"/>	Historic District Potential? <input type="checkbox"/>
		Name of Potential District?

**ARCHITECTURAL INFORMATION**

23. Category of Property:	30. Roof Material:	37. Windows: Type:
24. Vernacular or property type:	31. Chimney placement:	Panes
Other-Note in Comments	32. Structural system:	38. Acreage (rural): Visible from public road? <input type="checkbox"/>
25. Architectural style: Modern Movements	33. Exterior wall cladding:	39. Changes: (describe in box 41 cont.)
26. Plan Shape:	34. Foundation Material:	<input type="checkbox"/> Addition Date(s)
27. Number of Stories:	35. Basement type:	<input type="checkbox"/> Altered Date(s)
	36. Front Porch Type:	<input type="checkbox"/> Moved Date(s)
		<input type="checkbox"/> Other Date(s)
28. No. of bays (1st floor)		Endangered by:
29. Roof Type:		40. No. outbuildings (describe in box 40 cont.): 0
		41. Further description of building features and associated resources on continuation page. <input type="checkbox"/>

**OTHER**

42. Current Owner/address: CITY OF SAINT LOUIS	43. Inventory form prepared by (name):	44. Survey date:
		45. Date of revisions:
Additional Information/revisions by:		Survey Category:
		<input type="checkbox"/> RLS <input type="checkbox"/> ILS <input type="checkbox"/> Significant Properties List

**FOR SHPO USE:**

Date entered in inventory:	Level of survey: <input type="checkbox"/> reconnaissance <input type="checkbox"/> intensive	Additional research? <input type="checkbox"/> yes <input type="checkbox"/> no
National Register Status: <input type="checkbox"/> listed <input type="checkbox"/> in listed district	Other:	
Name:		
<input type="checkbox"/> pending listing <input type="checkbox"/> not eligible		
<input type="checkbox"/> eligible(district) <input type="checkbox"/> eligible (individually)		
<input type="checkbox"/> not determined		





**ARCHITECTURAL/HISTORIC INVENTORY FORM**

814 LABEAUME AV

**LOCATION MAP (include north arrow):**

**SITE MAP/PLAN (include north arrow):**

**Insert photograph of primary structure on property:**

Photo 1:

Photo 2:

Description:

Description:

Date: CD No.: Image No.

Date: CD No.: Image No.

Photographer:

Main Photo: Images2012\CompleteSurveyPhotos\LaBeaume814.jpg



**ARCHITECTURAL/HISTORIC INVENTORY FORM**

814 LABEAUME AV

21.(cont.) History:and significance. Expand box as necessary or add continuation pages.

22. (cont.) Sources of information. Expand box as necessary or add continuation pages.

40. (cont.) Description of environment and outbuilding. Expand box as necessary or add continuation pages.

41. (cont.) Description of primary resource. Expand box as necessary, or add continuation pages.

Two-story brick firehouse with three vehicular doors with a concrete door surround. Nearly exact replica of firehouse at 1229 McCausland Av.



DO NOT  
ENTER

FIRE STATION 9

ST. LOUIS FIRE D



**ARCHITECTURAL/HISTORIC INVENTORY FORM**

1. Survey no. SLC-AS-047		2. Survey name: Thematic Survey of Midcentury Modern Movement Nonresidential Architecture in St. Louis	
3. County: St. Louis [Independent City]		4. Address: 916 LABEAUME AV	
Alternate address if applicable			
5. City/State: St. Louis [Independent City], M		6. UTM: LAT LONG:	7. Township/Range/Section: T: R: S: N/A
8. Historic Name (if known):		9. Present/other name (if known):	
10. Ownership:	11a. Historic Use (if known):	11b. Current Use:	

**HISTORICAL DATA**

12. Construction date: Major addition/alteration date:	1969	15. Architect:	18. Previously surveyed? <input type="checkbox"/> Cite survey name in box 22 cont. (page 3)
13. Significant date/period:		16. Builder/contractor:	19. On National Register? Cite nomination name in box 22 cont. (page 3)
14. Area(s) of significance:		17. Original or significant owner:	20. National Register eligible?
21. History and significance on continuation page. <input type="checkbox"/>		22. Sources of information on continuation page. <input type="checkbox"/>	Historic District Potential? <input type="checkbox"/> Name of Potential District?

**ARCHITECTURAL INFORMATION**

23. Category of Property:	30. Roof Material:	37. Windows: Type:
24. Vernacular or property type: Industrial/Warehouse	31. Chimney placement:	Panes
25. Architectural style: Modern Movements	32. Structural system:	38. Acreage (rural): Visible from public road? <input type="checkbox"/>
26. Plan Shape:	33. Exterior wall cladding:	39. Changes: (describe in box 41 cont.) <input type="checkbox"/> Addition Date(s): <input type="checkbox"/> Altered Date(s): <input type="checkbox"/> Moved Date(s): <input type="checkbox"/> Other Date(s):
27. Number of Stories:	34. Foundation Material:	Endangered by:
28. No. of bays (1st floor)	35. Basement type:	40. No. outbuildings (describe in box 40 cont.):
29. Roof Type:	36. Front Porch Type:	41. Further description of building features and associated resources on continuation page. <input type="checkbox"/>

**OTHER**

42. Current Owner/address: STAJO IRON & METAL INC	43. Inventory form prepared by (name):	44. Survey date:
5830 BAHNFYRE CT ST LOUIS MO 63128	Additional Information/revisions by:	45. Date of revisions:
FOR SHPO USE:		Survey Category: <input type="checkbox"/> RLS <input type="checkbox"/> ILS <input type="checkbox"/> Significant Properties List

Date entered in inventory:	Level of survey: <input type="checkbox"/> reconnaissance <input type="checkbox"/> intensive	Additional research? <input type="checkbox"/> yes <input type="checkbox"/> no
National Register Status: <input type="checkbox"/> listed <input type="checkbox"/> in listed district	Other:	
Name:		
<input type="checkbox"/> pending listing <input type="checkbox"/> not eligible <input type="checkbox"/> eligible(district) <input type="checkbox"/> eligible (individually) <input type="checkbox"/> not determined		



**ARCHITECTURAL/HISTORIC INVENTORY FORM**

916 LABEAUME AV

**LOCATION MAP (include north arrow):**

**SITE MAP/PLAN (include north arrow):**

**Insert photograph of primary structure on property:**

Photo 1:

Photo 2:

Description:

Description:

Date:

CD No.:

Image No.

Date:

CD No.:

Image No.

Photographer:

Main Photo: Images2012\CompleteSurveyPhotos\LaBeaume916.jpg





**ARCHITECTURAL/HISTORIC INVENTORY FORM**

916 LABEAUME AV

21.(cont.) History:and significance. Expand box as necessary or add continuation pages.

22. (cont.) Sources of information. Expand box as necessary or add continuation pages.

40. (cont.) Description of environment and outbuilding. Expand box as necessary or add continuation pages.

41. (cont.) Description of primary resource. Expand box as necessary, or add continuation pages.

odd, long, one-bay way building with vehicle door filling façade; adjacent to older brick building





**ARCHITECTURAL/HISTORIC INVENTORY FORM**

1. Survey no. SLC-AS-047		2. Survey name: Thematic Survey of Midcentury Modern Movement Nonresidential Architecture in St. Louis	
3. County: St. Louis [Independent City]		4. Address: 921 LABEAUME AV	
Alternate address if applicable			
5. City/State: St. Louis [Independent City], M		6. UTM: LAT	7. Township/Range/Section: T: R: S: N/A
8. Historic Name (if known):		9. Present/other name (if known):	
10. Ownership:	11a. Historic Use (if known):	11b. Current Use:	

**HISTORICAL DATA**

12. Construction date: Major addition/alteration date:	1975	15. Architect:	18. Previously surveyed? <input type="checkbox"/> Cite survey name in box 22 cont. (page 3)
13. Significant date/period:		16. Builder/contractor:	19. On National Register? Cite nomination name in box 22 cont. (page 3)
14. Area(s) of significance:		17. Original or significant owner:	20. National Register eligible?
21. History and significance on continuation page. <input type="checkbox"/>		22. Sources of information on continuation page. <input type="checkbox"/>	Historic District Potential? <input type="checkbox"/> Name of Potential District?

**ARCHITECTURAL INFORMATION**

23. Category of Property:	30. Roof Material:	37. Windows: Type:
24. Vernacular or property type: Industrial/Warehouse	31. Chimney placement:	Panes
25. Architectural style: Modern Movements	32. Structural system:	38. Acreage (rural): Visible from public road? <input type="checkbox"/>
26. Plan Shape:	33. Exterior wall cladding:	39. Changes: (describe in box 41 cont.) <input type="checkbox"/> Addition Date(s): <input type="checkbox"/> Altered Date(s): <input type="checkbox"/> Moved Date(s): <input type="checkbox"/> Other Date(s):
27. Number of Stories:	34. Foundation Material:	Endangered by:
28. No. of bays (1st floor)	35. Basement type:	40. No. outbuildings (describe in box 40 cont.):
29. Roof Type:	36. Front Porch Type:	41. Further description of building features and associated resources on continuation page. <input type="checkbox"/>

**OTHER**

42. Current Owner/address: STAJO IRON & METAL INC	43. Inventory form prepared by (name):	44. Survey date:
5830 BAHNFYRE CT ST LOUIS MO 63126	Additional Information/revisions by:	45. Date of revisions:
FOR SHPO USE:		Survey Category: <input type="checkbox"/> RLS <input type="checkbox"/> ILS <input type="checkbox"/> Significant Properties List

Date entered in inventory:	Level of survey: <input type="checkbox"/> reconnaissance <input type="checkbox"/> intensive	Additional research? <input type="checkbox"/> yes <input type="checkbox"/> no
National Register Status: <input type="checkbox"/> listed <input type="checkbox"/> in listed district	Other:	
Name:		
<input type="checkbox"/> pending listing <input type="checkbox"/> not eligible <input type="checkbox"/> eligible(district) <input type="checkbox"/> eligible (individually) <input type="checkbox"/> not determined		



**ARCHITECTURAL/HISTORIC INVENTORY FORM**

921 LABEAUME AV

**LOCATION MAP (include north arrow):**

**SITE MAP/PLAN (include north arrow):**

**Insert photograph of primary structure on property:**

Photo 1:

Photo 2:

Description:

Description:

Date:

CD No.:

Image No.

Date:

CD No.:

Image No.

Photographer:

Main Photo: Images2012\CompleteSurveyPhotos\LaBeaume921.JPG



**ARCHITECTURAL/HISTORIC INVENTORY FORM**

921 LABEAUME AV

21.(cont.) History:and significance. Expand box as necessary or add continuation pages.

22. (cont.) Sources of information. Expand box as necessary or add continuation pages.

40. (cont.) Description of environment and outbuilding. Expand box as necessary or add continuation pages.

41. (cont.) Description of primary resource. Expand box as necessary, or add continuation pages.

utilitarian warehouse with ribbed sheet metal walls; one vehicular door







**ARCHITECTURAL/HISTORIC INVENTORY FORM**

1. Survey no.	2. Survey name:		
SLC-AS-047-0121	Thematic Survey of Modern Movement Architecture in St. Louis		
3. County:	4. Address:		
St. Louis [Independent City]	3401-55 LACLEDE AV		
Alternate address if applicable			
5. City/State:	6. UTM:	or: LAT 38:38:4.54	7. Township/Range/Section:
St. Louis [Independent City], M		LONG: 90:13:53.54	T: R: S: N/A
8. Historic Name (if known):		9. Present/other name (if known):	
Institute of Technology Building		SLU MACELWANE HALL ET AL	
10. Ownership:	11a. Historic Use (if known):	11b. Current Use:	
Private	Education		

**HISTORICAL DATA**

12. Construction date:	1965	15. Architect:	18. Previously surveyed? <input type="checkbox"/>
Major addition/alteration date:	N/A	Leo A. Daly	Cite survey name in box 22 cont. (page 3)
13. Significant date/period:			
1965		16. Builder/contractor:	19. On National Register?
14. Area(s) of significance:		Undetermined	Cite nomination name in box 22 cont. (page 3)
To be determined			
		17. Original or significant owner:	20. National Register eligible?
		St. Louis University	Not determined
21. History and significance on continuation page. <input checked="" type="checkbox"/>		22. Sources of information on continuation page. <input checked="" type="checkbox"/>	Historic District Potential? <input type="checkbox"/>
			Name of Potential District?

**ARCHITECTURAL INFORMATION**

23. Category of Property:	30. Roof Material:	37. Windows:
Building	Undetermined	Type: Ribbon
24. Vernacular or property type:	31. Chimney placement:	Panes multi
School	None	38. Acreage (rural):
25. Architectural style:	32. Structural system:	Visible from public road? <input checked="" type="checkbox"/>
Modern Movements	Steel	39. Changes: (describe in box 41 cont.)
26. Plan Shape:	33. Exterior wall cladding:	<input type="checkbox"/> Addition Date(s)
Irregular	Concrete	<input type="checkbox"/> Altered Date(s)
27. Number of Stories:	34. Foundation Material:	<input type="checkbox"/> Moved Date(s)
3 Stories	Concrete	<input type="checkbox"/> Other Date(s)
28. No. of bays (1st floor)	35. Basement type:	Endangered by:
2	Undetermined	40. No. outbuildings (describe in box 40 cont.):
29. Roof Type:	36. Front Porch Type:	41. Further description of building features and associated resources on continuation page. <input checked="" type="checkbox"/>
Flat	N/A	

**OTHER**

42. Current Owner/address:	43. Inventory form prepared by (name):	44. Survey date:
ST LOUIS UNIVERSITY	Patience Stuart	
	Peter Meijer Architect, PC	45. Date of revisions:
	Additional Information/revisions by:	
	Betsy Bradley	Survey Category:
	Cultural Resources Office	<input checked="" type="checkbox"/> RLS <input type="checkbox"/> ILS <input type="checkbox"/> Significant Properties List

**FOR SHPO USE:**

Date entered in inventory:	Level of survey: <input type="checkbox"/> reconnaissance <input type="checkbox"/> intensive	Additional research? <input type="checkbox"/> yes <input type="checkbox"/> no
National Register Status: <input type="checkbox"/> listed <input type="checkbox"/> in listed district	Other:	
Name:		
<input type="checkbox"/> pending listing <input type="checkbox"/> not eligible		
<input type="checkbox"/> eligible(district) <input type="checkbox"/> eligible (individually)		
<input type="checkbox"/> not determined		



**ARCHITECTURAL/HISTORIC INVENTORY FORM**

3401-55 LACLEDE AV

**LOCATION MAP (include north arrow):**

**SITE MAP/PLAN (include north arrow):**

**Insert photograph of primary structure on property:**

Photo 1:

Photo 2:

Description:

Looking south at building.

Description:

Date:

CD No.:

Image No.

Date:

CD No.:

Image No.

Photographer: PMA

Main Photo: Images2012\3401-55 LACLEDE AV.JPG



**ARCHITECTURAL/HISTORIC INVENTORY FORM**

3401-55 LACLEDE AV

21.(cont.) History:and significance. Expand box as necessary or add continuation pages.

In September 1944, the Institute of Geophysical Technology was founded at St Louis University, under the direction of a geophysicist, Father Macelwane. He served as the Dean, while Father Blum was the Assistant Dean. In 1946, the Institute was renamed the Institute of Technology to reflect the expanding scope and interest in engineering, along with the attendant increase in enrollment. The Institute of Technology moved to the new Macelwane complex in 1965. Renderings of the complex by James Fischer Jr., including a taller Macelwane hall, are found in the SLU magazine of April, 1962.

22. (cont.) Sources of information. Expand box as necessary or add continuation pages.

Saint Louis University Magazine, April 1962, "The Shape of Things to Come." Also Institute of Science & Technology (as the complex was initially called) alumni website: <http://www.slu.edu/alumni/it/history.html>. Also, City building permit, 1965.

40. (cont.) Description of environment and outbuilding. Expand box as necessary or add continuation pages.

41. (cont.) Description of primary resource. Expand box as necessary, or add continuation pages.

Part of the St Louis University campus, this cluster of four roughly rectangular buildings surrounds an open court. The small single-story glass building to the west serves as a pavilion entrance to underground areas beneath the court and buildings. The north building is two stories, the south building is three stories and the east building is first story to the south and two stories to the north with a three story tower at the middle. All four buildings share the same exposed aggregated panels, ribbon windows, and metal spandrel paned storefront system. The overall design aesthetic is spare and utilitarian.



0 — 7391ft





OLIVE ST

N THERESA AVE

LOCUST BLVD

LINDELL BLVD

N GRAND BLVD

JOSEPHINE BAKER BLVD

3401 Laclede

S GRAND BLVD

LACLEDE AVE

WATERCOURSE WAY

GRAND FOREST DR

FOREST PARK AVE  
FOREST PARK AVE



0 — 1770

















**ARCHITECTURAL/HISTORIC INVENTORY FORM**

1. Survey no. SLC-AS-047	2. Survey name: Thematic Survey of Midcentury Modern Movement Nonresidential Architecture in St. Louis		
3. County: St. Louis [Independent City]	4. Address: 3721-7 LACLEDE AV		
Alternate address if applicable			
5. City/State: St. Louis [Independent City], M	6. UTM:	or: LAT	7. Township/Range/Section: T: R: S: N/A
8. Historic Name (if known):		9. Present/other name (if known):	
10. Ownership:		11a. Historic Use (if known):	
		11b. Current Use:	

**HISTORICAL DATA**

12. Construction date: Major addition/alteration date:	1950	15. Architect:	18. Previously surveyed? <input type="checkbox"/> Cite survey name in box 22 cont. (page 3)
13. Significant date/period:		16. Builder/contractor:	19. On National Register? Cite nomination name in box 22 cont. (page 3)
14. Area(s) of significance:		17. Original or significant owner:	20. National Register eligible?
21. History and significance on continuation page. <input type="checkbox"/>		22. Sources of information on continuation page. <input type="checkbox"/>	Historic District Potential? <input type="checkbox"/> Name of Potential District?

**ARCHITECTURAL INFORMATION**

23. Category of Property:	30. Roof Material:	37. Windows: Type:
24. Vernacular or property type: Office Building	31. Chimney placement:	Panes
25. Architectural style: Modern Movements	32. Structural system:	38. Acreage (rural): Visible from public road? <input type="checkbox"/>
26. Plan Shape:	33. Exterior wall cladding:	39. Changes: (describe in box 41 cont.) <input type="checkbox"/> Addition Date(s): <input type="checkbox"/> Altered Date(s): <input type="checkbox"/> Moved Date(s): <input type="checkbox"/> Other Date(s):
27. Number of Stories:	34. Foundation Material:	Endangered by:
28. No. of bays (1st floor)	35. Basement type:	40. No. outbuildings (describe in box 40 cont.):
29. Roof Type:	36. Front Porch Type:	41. Further description of building features and associated resources on continuation page. <input type="checkbox"/>

**OTHER**

42. Current Owner/address: ST LOUIS UNIVERSITY	43. Inventory form prepared by (name):	44. Survey date:
221 N GRAND BLVD	Additional Information/revisions by:	45. Date of revisions:
ST LOUIS MO 63103		Survey Category: <input type="checkbox"/> RLS <input type="checkbox"/> ILS <input type="checkbox"/> Significant Properties List

**FOR SHPO USE:**

Date entered in inventory:	Level of survey: <input type="checkbox"/> reconnaissance <input type="checkbox"/> intensive	Additional research? <input type="checkbox"/> yes <input type="checkbox"/> no
National Register Status: <input type="checkbox"/> listed <input type="checkbox"/> in listed district	Other:	
Name:		
<input type="checkbox"/> pending listing <input type="checkbox"/> not eligible <input type="checkbox"/> eligible(district) <input type="checkbox"/> eligible (individually) <input type="checkbox"/> not determined		



**ARCHITECTURAL/HISTORIC INVENTORY FORM**

3721-7 LACLEDE AV

**LOCATION MAP (include north arrow):**

**SITE MAP/PLAN (include north arrow):**

**Insert photograph of primary structure on property:**

Photo 1:

Photo 2:

Description:

Description:

Date: CD No.: Image No.

Date: CD No.: Image No.

Photographer:

Main Photo: Images2012\CompleteSurveyPhotos\Laclede3721.JPG



**ARCHITECTURAL/HISTORIC INVENTORY FORM**

3721-7 LACLEDE AV

21.(cont.) History:and significance. Expand box as necessary or add continuation pages.

22. (cont.) Sources of information. Expand box as necessary or add continuation pages.

40. (cont.) Description of environment and outbuilding. Expand box as necessary or add continuation pages.

41. (cont.) Description of primary resource. Expand box as necessary, or add continuation pages.

On SLU campus. 2-story, blonde brick. Streamline Moderne qualities





**ARCHITECTURAL/HISTORIC INVENTORY FORM**

1. Survey no. SLC-AS-047		2. Survey name: Thematic Survey of Midcentury Modern Movement Nonresidential Architecture in St. Louis	
3. County: St. Louis [Independent City]		4. Address: 3942 LACLEDE AV	
Alternate address if applicable			
5. City/State: St. Louis [Independent City], M		6. UTM: LAT LONG:	7. Township/Range/Section: T: R: S: N/A
8. Historic Name (if known):		9. Present/other name (if known):	
10. Ownership:	11a. Historic Use (if known):	11b. Current Use:	

**HISTORICAL DATA**

12. Construction date: Major addition/alteration date:	1947	15. Architect:	18. Previously surveyed? <input type="checkbox"/> Cite survey name in box 22 cont. (page 3)
13. Significant date/period:		16. Builder/contractor:	19. On National Register? Cite nomination name in box 22 cont. (page 3)
14. Area(s) of significance:		17. Original or significant owner:	20. National Register eligible?
21. History and significance on continuation page. <input type="checkbox"/>		22. Sources of information on continuation page. <input type="checkbox"/>	Historic District Potential? <input type="checkbox"/> Name of Potential District?

**ARCHITECTURAL INFORMATION**

23. Category of Property:	30. Roof Material:	37. Windows: Type:
24. Vernacular or property type: Over 1-Story Commercial	31. Chimney placement:	Panes
25. Architectural style: Modern Movements	32. Structural system:	38. Acreage (rural): Visible from public road? <input type="checkbox"/>
26. Plan Shape:	33. Exterior wall cladding:	39. Changes: (describe in box 41 cont.) <input type="checkbox"/> Addition Date(s): <input type="checkbox"/> Altered Date(s): <input type="checkbox"/> Moved Date(s): <input type="checkbox"/> Other Date(s):
27. Number of Stories:	34. Foundation Material:	Endangered by:
28. No. of bays (1st floor)	35. Basement type:	40. No. outbuildings (describe in box 40 cont.):
29. Roof Type:	36. Front Porch Type:	41. Further description of building features and associated resources on continuation page. <input type="checkbox"/>

**OTHER**

42. Current Owner/address: FH&C LLC	43. Inventory form prepared by (name):	44. Survey date:
393 N EUCLID 3RD FL ST LOUIS MO 63108	Additional Information/revisions by:	45. Date of revisions:
FOR SHPO USE:		Survey Category: <input type="checkbox"/> RLS <input type="checkbox"/> ILS <input type="checkbox"/> Significant Properties List

Date entered in inventory:	Level of survey: <input type="checkbox"/> reconnaissance <input type="checkbox"/> intensive	Additional research? <input type="checkbox"/> yes <input type="checkbox"/> no
National Register Status: <input type="checkbox"/> listed <input type="checkbox"/> in listed district	Other:	
Name:		
<input type="checkbox"/> pending listing <input type="checkbox"/> not eligible <input type="checkbox"/> eligible(district) <input type="checkbox"/> eligible (individually) <input type="checkbox"/> not determined		





**ARCHITECTURAL/HISTORIC INVENTORY FORM**

3942 LACLEDE AV

**LOCATION MAP (include north arrow):**

**SITE MAP/PLAN (include north arrow):**

**Insert photograph of primary structure on property:**

Photo 1:

Photo 2:

Description:

Description:

Date:

CD No.:

Image No.

Date:

CD No.:

Image No.

Photographer:

Main Photo: Images2012\CompleteSurveyPhotos\Laclede3942.JPG



**ARCHITECTURAL/HISTORIC INVENTORY FORM**

3942 LACLEDE AV

21.(cont.) History:and significance. Expand box as necessary or add continuation pages.

22. (cont.) Sources of information. Expand box as necessary or add continuation pages.

40. (cont.) Description of environment and outbuilding. Expand box as necessary or add continuation pages.

41. (cont.) Description of primary resource. Expand box as necessary, or add continuation pages.

United Automotive Products. Windows have been altered.

**UNITED AUTOMOTIVE PRODUCTS INC.**

**3942-62**

**UNITED**  
TO BE  
EMPLOYED BY THE  
AT THE UNIVERSITY OF



**ARCHITECTURAL/HISTORIC INVENTORY FORM**

1. Survey no. SLC-AS-047-0122		2. Survey name: Thematic Survey of Midcentury Modern Movement Nonresidential Architecture in St. Louis	
3. County: St. Louis [Independent City]		4. Address: 3965 LACLEDE AV	
Alternate address if applicable			
5. City/State: St. Louis [Independent City], M		6. UTM: LAT 38:38:11.08 LONG: 90:14:38.02	7. Township/Range/Section: T: R: S: N/A
8. Historic Name (if known): Pfeifer Manufacturing Headquarters		9. Present/other name (if known): Vacant	
10. Ownership: Private	11a. Historic Use (if known): Commerce Trade		11b. Current Use:

**HISTORICAL DATA**

12. Construction date: Major addition/alteration date:	1946 N/A	15. Architect: Bert Leur	18. Previously surveyed? <input type="checkbox"/> Cite survey name in box 22 cont. (page 3)
13. Significant date/period: 1946		16. Builder/contractor: Arthur R. Darr	19. On National Register? Cite nomination name in box 22 cont. (page 3)
14. Area(s) of significance: To be determined		17. Original or significant owner: Undetermined	20. National Register eligible? Not determined
21. History and significance on continuation page. <input type="checkbox"/>		22. Sources of information on continuation page. <input checked="" type="checkbox"/>	Historic District Potential? <input type="checkbox"/> Name of Potential District?

**ARCHITECTURAL INFORMATION**

23. Category of Property: Building	30. Roof Material: Undetermined	37. Windows: Type: Ribbon
24. Vernacular or property type: Industrial/Warehouse	31. Chimney placement: None	Panes: multipane
25. Architectural style: International Style	32. Structural system: Undetermined	38. Acreage (rural): Visible from public road? <input checked="" type="checkbox"/>
26. Plan Shape: Rectangular Short St. Fac	33. Exterior wall cladding: Brick	39. Changes: (describe in box 41 cont.) <input type="checkbox"/> Addition Date(s): <input type="checkbox"/> Altered Date(s): <input type="checkbox"/> Moved Date(s): <input type="checkbox"/> Other Date(s):
27. Number of Stories: 3 Stories	34. Foundation Material: Concrete	Endangered by:
28. No. of bays (1st floor): 4	35. Basement type: Undetermined	40. No. outbuildings (describe in box 40 cont.): 0
29. Roof Type: Flat	36. Front Porch Type: N/A	41. Further description of building features and associated resources on continuation page. <input checked="" type="checkbox"/>

**OTHER**

42. Current Owner/address: LACLEDE LOFTS LLC 393 N EUCLID STE 300 ST LOUIS MO 63108	43. Inventory form prepared by (name): Patience Stuart Peter Meijer Architect, PC Additional Information/revisions by: Betsy Bradley Cultural Resources Office	44. Survey date:  45. Date of revisions:  Survey Category: <input checked="" type="checkbox"/> RLS <input type="checkbox"/> ILS <input type="checkbox"/> Significant Properties List
--	---	---

**FOR SHPO USE:**

Date entered in inventory:	Level of survey: <input type="checkbox"/> reconnaissance <input type="checkbox"/> intensive	Additional research? <input type="checkbox"/> yes <input type="checkbox"/> no
National Register Status: <input type="checkbox"/> listed <input type="checkbox"/> in listed district	Other:	
Name:		
<input type="checkbox"/> pending listing <input type="checkbox"/> not eligible <input type="checkbox"/> eligible(district) <input type="checkbox"/> eligible (individually) <input type="checkbox"/> not determined		



**ARCHITECTURAL/HISTORIC INVENTORY FORM**

3965 LACLEDE AV

**LOCATION MAP (include north arrow):**

**SITE MAP/PLAN (include north arrow):**

**Insert photograph of primary structure on property:**

Photo 1:

Photo 2:

Description:

Looking north at building.

Description:

Date:

CD No.:

Image No.

Date:

CD No.:

Image No.

Photographer: PMA

Main Photo: Images2012\3965 LACLEDE AV.JPG





**ARCHITECTURAL/HISTORIC INVENTORY FORM**

3965 LACLEDE AV

21.(cont.) History:and significance. Expand box as necessary or add continuation pages.

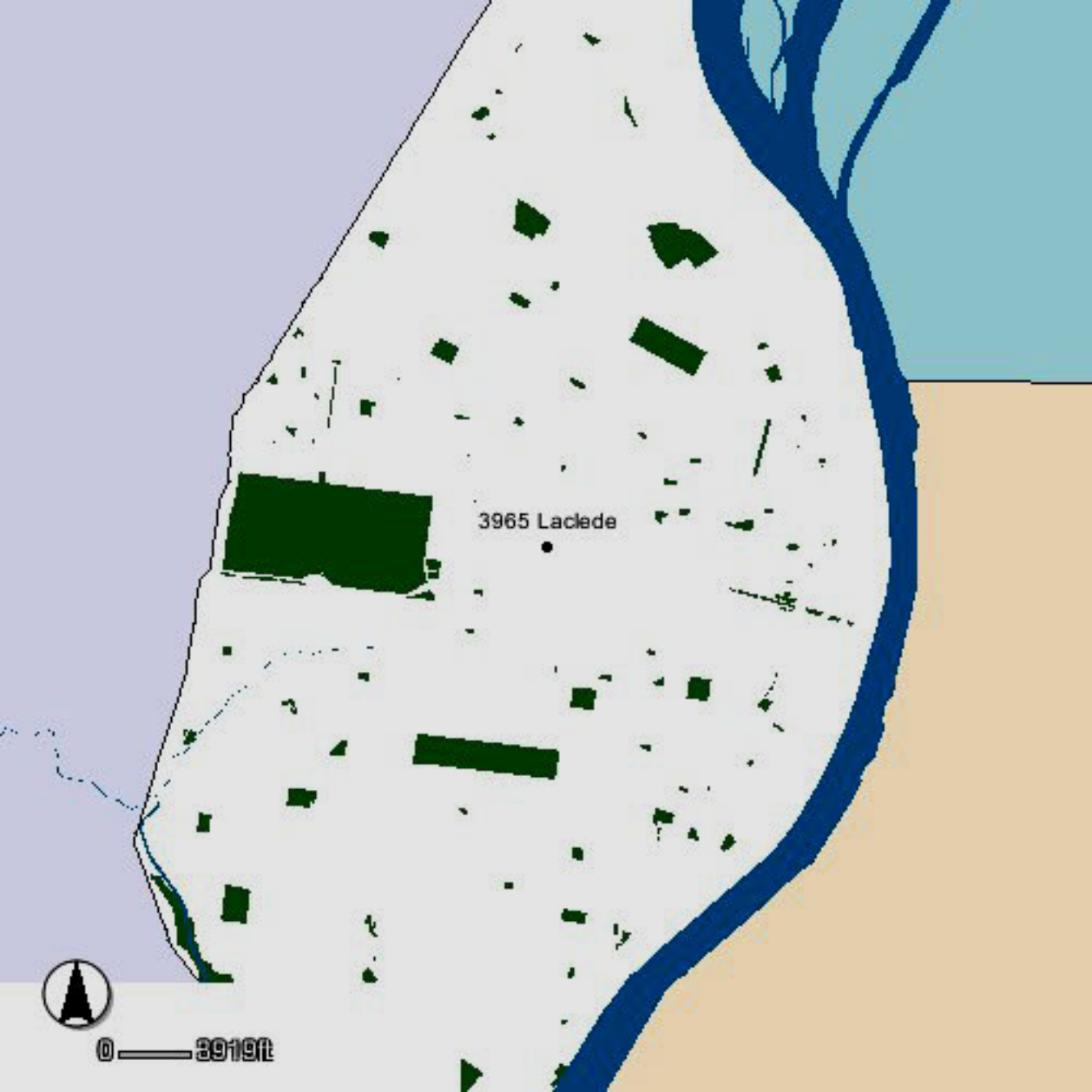
22. (cont.) Sources of information. Expand box as necessary or add continuation pages.

City building permit #R2072, 2/14/1946. Bert Leur, architect. Arthur R. Darr, contractor.

40. (cont.) Description of environment and outbuilding. Expand box as necessary or add continuation pages.

41. (cont.) Description of primary resource. Expand box as necessary, or add continuation pages.

This warehouse building, currently housing United Automotive Products, Inc, is a "daylight factory" style industrial building with alternating horizontal bands of windows and masonry wrapping the corner on each level. The entrance bay is emphasized vertically on the main façade with a single two-story glass block window flanked by sidelights. A small metal canopy projects slightly from the façade creating a recessed entry.



3965 Laclede



0 — 3919ft

WEST PINE BLVD

3965 Laclede

LACLEDE AVE

S VANDEVENTER AVE



0 — 93ft



**UNITED**  
AUTOMOTIVE PRODUCTS, INC.  
3965 Laclede Ave.

AVAILABLE  
Up to 154,000sf  
on 2 acres  
ENVOY  
(314) 534-9600





**UNITED**  
AUTOMOTIVE PRODUCTS, INC.  
3965 Laclede Ave.

WINDSHIELD  
TOP & TINTING  
WAX & MORE  
SERVICES  
CALL 314-396-1000





**ARCHITECTURAL/HISTORIC INVENTORY FORM**

1. Survey no. SLC-AS-047-0123		2. Survey name: Thematic Survey of Midcentury Modern Movement Nonresidential Architecture in St. Louis	
3. County: St. Louis [Independent City]		4. Address: <b>4015 LACLEDE AV</b>	
Alternate address if applicable		4023 LACLEDE AV	
5. City/State: St. Louis [Independent City], M		6. UTM:	or: LAT 38:38:12.34 LONG: 90:14:43.28
7. Township/Range/Section: T: R: S: N/A			
8. Historic Name (if known): Post Office		9. Present/other name (if known): MARIAN O. OLDHAM POST OFFICE	
10. Ownership: Private	11a. Historic Use (if known): Government		11b. Current Use:

**HISTORICAL DATA**

12. Construction date: Major addition/alteration date:	1969 N/A	15. Architect: Uriel Seiden	18. Previously surveyed? <input type="checkbox"/> Cite survey name in box 22 cont. (page 3)
13. Significant date/period: 1969		16. Builder/contractor: Undetermined	19. On National Register? Cite nomination name in box 22 cont. (page 3)
14. Area(s) of significance: To be determined		17. Original or significant owner: U.S. Postal Service	20. National Register eligible? Not determined
21. History and significance on continuation page. <input type="checkbox"/>		22. Sources of information on continuation page. <input type="checkbox"/>	Historic District Potential? <input type="checkbox"/> Name of Potential District?

**ARCHITECTURAL INFORMATION**

23. Category of Property: Building	30. Roof Material: Undetermined	37. Windows: Type: Fixed
24. Vernacular or property type: Other-Note in Comments	31. Chimney placement: None	Panes Pair of fixed panes over pair of awni
25. Architectural style: Modern/ Neo-Expressionist	32. Structural system: Reinforced Concrete	38. Acreage (rural): Visible from public road? <input checked="" type="checkbox"/>
26. Plan Shape: Rectangular Long St. Fac	33. Exterior wall cladding: Brick	39. Changes: (describe in box 41 cont.) <input type="checkbox"/> Addition Date(s): <input type="checkbox"/> Altered Date(s): <input type="checkbox"/> Moved Date(s): <input type="checkbox"/> Other Date(s):
27. Number of Stories: 1-story	34. Foundation Material: Concrete	Endangered by:
28. No. of bays (1st floor): 8	35. Basement type: Undetermined	40. No. outbuildings (describe in box 40 cont.): 0
29. Roof Type: Flat	36. Front Porch Type: N/A	41. Further description of building features and associated resources on continuation page. <input checked="" type="checkbox"/>

**OTHER**

42. Current Owner/address: LANCELOT INV CO C/O COSIMO L CATALDI & HELEN E 4 HACKAMORE ROAD ROLLING HILLS CA 90274	43. Inventory form prepared by (name): Patience Stuart Peter Meijer Architect, PC Additional Information/revisions by: Betsy Bradley Cultural Resources Office	44. Survey date:  45. Date of revisions:  Survey Category: <input checked="" type="checkbox"/> RLS <input type="checkbox"/> ILS <input type="checkbox"/> Significant Properties Lis
---	---	--

**FOR SHPO USE:**

Date entered in inventory:	Level of survey: <input type="checkbox"/> reconnaissance <input type="checkbox"/> intensive	Additional research? <input type="checkbox"/> yes <input type="checkbox"/> no
National Register Status: <input type="checkbox"/> listed <input type="checkbox"/> in listed district	Other:	
Name:		
<input type="checkbox"/> pending listing <input type="checkbox"/> not eligible <input type="checkbox"/> eligible(district) <input type="checkbox"/> eligible (individually) <input type="checkbox"/> not determined		



**ARCHITECTURAL/HISTORIC INVENTORY FORM**

4015 LACLEDE AV

**LOCATION MAP (include north arrow):**

**SITE MAP/PLAN (include north arrow):**

**Insert photograph of primary structure on property:**

Photo 1:

Photo 2:

Description:

Looking north at building

Description:

Date:

CD No.:

Image No.

Date:

CD No.:

Image No.

Photographer: PMA

Main Photo: Images2012\4015 LACLEDE AV.JPG



**ARCHITECTURAL/HISTORIC INVENTORY FORM**

4015 LACLEDE AV

21.(cont.) History:and significance. Expand box as necessary or add continuation pages.

22. (cont.) Sources of information. Expand box as necessary or add continuation pages.

St Louis building permit #E4838, 6/24/1969: engineer listed as Stifel W. Jens. Builder GGG Const. Co.

40. (cont.) Description of environment and outbuilding. Expand box as necessary or add continuation pages.

41. (cont.) Description of primary resource. Expand box as necessary, or add continuation pages.

The U.S. Post Office building is a rectangular single story building with a flat roof. The primary, south façade features decorative pilasters between each window bay consisting of projecting bays of bricks with vertical applied concrete "bowtie" motifs and stacked brick. A zigzag canopy on tapered columns runs along the east façade.



0 — 68771L

WEST PINE BLVD

4015 Laclede

LACLEDE AVE



0 ————— 86ft



UNITED STATES  
POST OFFICE  
MARIAN O. OLDHAM POST OFFICE  
ST. LOUIS, MISSOURI 63108-9998



4021





**ARCHITECTURAL/HISTORIC INVENTORY FORM**

1. Survey no. SLC-AS-047		2. Survey name: Thematic Survey of Midcentury Modern Movement Nonresidential Architecture in St. Louis	
3. County: St. Louis [Independent City]		4. Address: 4150-60 LACLEDE AV	
Alternate address if applicable			
5. City/State: St. Louis [Independent City], M		6. UTM: LAT LONG:	7. Township/Range/Section: T: R: S: N/A
8. Historic Name (if known):		9. Present/other name (if known):	
10. Ownership:	11a. Historic Use (if known):	11b. Current Use:	

**HISTORICAL DATA**

12. Construction date: Major addition/alteration date:	1951	15. Architect:	18. Previously surveyed? <input type="checkbox"/> Cite survey name in box 22 cont. (page 3)
13. Significant date/period:		16. Builder/contractor:	19. On National Register? Cite nomination name in box 22 cont. (page 3)
14. Area(s) of significance:		17. Original or significant owner:	20. National Register eligible?
21. History and significance on continuation page. <input type="checkbox"/>		22. Sources of information on continuation page. <input type="checkbox"/>	Historic District Potential? <input type="checkbox"/> Name of Potential District?

**ARCHITECTURAL INFORMATION**

23. Category of Property:	30. Roof Material:	37. Windows: Type:
24. Vernacular or property type: 1-Story Commercial	31. Chimney placement:	Panes
25. Architectural style: Modern Movements	32. Structural system:	38. Acreage (rural): Visible from public road? <input type="checkbox"/>
26. Plan Shape:	33. Exterior wall cladding:	39. Changes: (describe in box 41 cont.) <input type="checkbox"/> Addition Date(s): <input type="checkbox"/> Altered Date(s): <input type="checkbox"/> Moved Date(s): <input type="checkbox"/> Other Date(s):
27. Number of Stories:	34. Foundation Material:	Endangered by:
28. No. of bays (1st floor)	35. Basement type:	40. No. outbuildings (describe in box 40 cont.):
29. Roof Type:	36. Front Porch Type:	41. Further description of building features and associated resources on continuation page. <input type="checkbox"/>

**OTHER**

42. Current Owner/address: ST LOUIS ASSOC FOR RETARDED	43. Inventory form prepared by (name):	44. Survey date:
1240 DAUTEL LN ST LOUIS MO 63146	Additional Information/revisions by:	45. Date of revisions:
FOR SHPO USE:		Survey Category: <input type="checkbox"/> RLS <input type="checkbox"/> ILS <input type="checkbox"/> Significant Properties List

Date entered in inventory:	Level of survey: <input type="checkbox"/> reconnaissance <input type="checkbox"/> intensive	Additional research? <input type="checkbox"/> yes <input type="checkbox"/> no
National Register Status: <input type="checkbox"/> listed <input type="checkbox"/> in listed district	Other:	
Name:		
<input type="checkbox"/> pending listing <input type="checkbox"/> not eligible <input type="checkbox"/> eligible(district) <input type="checkbox"/> eligible (individually) <input type="checkbox"/> not determined		



**ARCHITECTURAL/HISTORIC INVENTORY FORM**

4150-60 LACLEDE AV

**LOCATION MAP (include north arrow):**

**SITE MAP/PLAN (include north arrow):**

**Insert photograph of primary structure on property:**

Photo 1:

Photo 2:

Description:

Description:

Date:

CD No.:

Image No.

Date:

CD No.:

Image No.

Photographer:

Main Photo: Images2012\CompleteSurveyPhotos\Laclede4150.JPG



**ARCHITECTURAL/HISTORIC INVENTORY FORM**

4150-60 LACLEDE AV

21.(cont.) History:and significance. Expand box as necessary or add continuation pages.

22. (cont.) Sources of information. Expand box as necessary or add continuation pages.

40. (cont.) Description of environment and outbuilding. Expand box as necessary or add continuation pages.

41. (cont.) Description of primary resource. Expand box as necessary, or add continuation pages.

GEO identifies this as a commercial building; one-story brick building set above sidewalk on a terrace; new entrance form is 2-story to bring it to sidewalk level - EIFS; windows replaced; was fairly utilitarian to begin with; new EIFS band on lower parapet









Childgarden  
Child Development Center

arc

4150  
LAGLES







**ARCHITECTURAL/HISTORIC INVENTORY FORM**

1. Survey no. SLC-AS-047	2. Survey name: Thematic Survey of Midcentury Modern Movement Nonresidential Architecture in St. Louis		
3. County: St. Louis [Independent City]	4. Address: 4251 LACLEDE AV		
Alternate address if applicable			
5. City/State: St. Louis [Independent City], M	6. UTM:	or: LAT	7. Township/Range/Section: T: R: S: N/A
8. Historic Name (if known):		9. Present/other name (if known):	
10. Ownership:	11a. Historic Use (if known):	11b. Current Use:	

**HISTORICAL DATA**

12. Construction date: Major addition/alteration date:	1951	15. Architect:	18. Previously surveyed? <input type="checkbox"/> Cite survey name in box 22 cont. (page 3)
13. Significant date/period:		16. Builder/contractor:	19. On National Register? Cite nomination name in box 22 cont. (page 3)
14. Area(s) of significance:		17. Original or significant owner:	20. National Register eligible?
21. History and significance on continuation page. <input type="checkbox"/>		22. Sources of information on continuation page. <input type="checkbox"/>	Historic District Potential? <input type="checkbox"/> Name of Potential District?

**ARCHITECTURAL INFORMATION**

23. Category of Property:	30. Roof Material:	37. Windows: Type:
24. Vernacular or property type: 1-Story Commercial	31. Chimney placement:	Panes
25. Architectural style: Modern Movements	32. Structural system:	38. Acreage (rural): Visible from public road? <input type="checkbox"/>
26. Plan Shape:	33. Exterior wall cladding:	39. Changes: (describe in box 41 cont.) <input type="checkbox"/> Addition Date(s): <input type="checkbox"/> Altered Date(s): <input type="checkbox"/> Moved Date(s): <input type="checkbox"/> Other Date(s):
27. Number of Stories:	34. Foundation Material:	Endangered by:
28. No. of bays (1st floor)	35. Basement type:	40. No. outbuildings (describe in box 40 cont.):
29. Roof Type:	36. Front Porch Type:	41. Further description of building features and associated resources on continuation page. <input type="checkbox"/>

**OTHER**

42. Current Owner/address: ROCHE HARBOR LLC	43. Inventory form prepared by (name):	44. Survey date:
4251 LACLEDE AV ST LOUIS MO 63108	Additional Information/revisions by:	45. Date of revisions:
FOR SHPO USE:		Survey Category: <input type="checkbox"/> RLS <input type="checkbox"/> ILS <input type="checkbox"/> Significant Properties List

Date entered in inventory:	Level of survey: <input type="checkbox"/> reconnaissance <input type="checkbox"/> intensive	Additional research? <input type="checkbox"/> yes <input type="checkbox"/> no
National Register Status: <input type="checkbox"/> listed <input type="checkbox"/> in listed district	Other:	
Name:		
<input type="checkbox"/> pending listing <input type="checkbox"/> not eligible <input type="checkbox"/> eligible(district) <input type="checkbox"/> eligible (individually) <input type="checkbox"/> not determined		



**ARCHITECTURAL/HISTORIC INVENTORY FORM**

4251 LACLEDE AV

**LOCATION MAP (include north arrow):**

**SITE MAP/PLAN (include north arrow):**

**Insert photograph of primary structure on property:**

Photo 1:

Photo 2:

Description:

Description:

Date:

CD No.:

Image No.

Date:

CD No.:

Image No.

Photographer:

Main Photo: Images2012\CompleteSurveyPhotos\Laclede4251.JPG



**ARCHITECTURAL/HISTORIC INVENTORY FORM**

4251 LACLEDE AV

21.(cont.) History:and significance. Expand box as necessary or add continuation pages.

22. (cont.) Sources of information. Expand box as necessary or add continuation pages.

40. (cont.) Description of environment and outbuilding. Expand box as necessary or add continuation pages.

41. (cont.) Description of primary resource. Expand box as necessary, or add continuation pages.

Former automotive shop. Concrete block construction







**ARCHITECTURAL/HISTORIC INVENTORY FORM**

1. Survey no. SLC-AS-047	2. Survey name: Thematic Survey of Modern Movement Architecture in St. Louis		
3. County: St. Louis [Independent City]	4. Address: 4567-9 LACLEDE AV		
Alternate address if applicable			
5. City/State: St. Louis [Independent City], M	6. UTM:	or: LAT	7. Township/Range/Section: T: R: S: N/A
8. Historic Name (if known):		9. Present/other name (if known):	
10. Ownership:	11a. Historic Use (if known):	11b. Current Use:	

**HISTORICAL DATA**

12. Construction date: Major addition/alteration date:	1969	15. Architect:	18. Previously surveyed? <input type="checkbox"/> Cite survey name in box 22 cont. (page 3)
13. Significant date/period:		16. Builder/contractor:	
14. Area(s) of significance:		17. Original or significant owner:	19. On National Register? Cite nomination name in box 22 cont. (page 3)
			20. National Register eligible?
21. History and significance on continuation page. <input type="checkbox"/>		22. Sources of information on continuation page. <input type="checkbox"/>	Historic District Potential? <input type="checkbox"/> Name of Potential District?

**ARCHITECTURAL INFORMATION**

23. Category of Property:	30. Roof Material:	37. Windows: Type:
24. Vernacular or property type: 1-Story Commercial	31. Chimney placement:	Panes
25. Architectural style: Modern Movements	32. Structural system:	38. Acreage (rural): Visible from public road? <input type="checkbox"/>
26. Plan Shape:	33. Exterior wall cladding:	39. Changes: (describe in box 41 cont.) <input type="checkbox"/> Addition Date(s): <input type="checkbox"/> Altered Date(s): <input type="checkbox"/> Moved Date(s): <input type="checkbox"/> Other Date(s):
27. Number of Stories:	34. Foundation Material:	Endangered by:
28. No. of bays (1st floor)	35. Basement type:	40. No. outbuildings (describe in box 40 cont.):
29. Roof Type:	36. Front Porch Type:	41. Further description of building features and associated resources on continuation page. <input type="checkbox"/>

**OTHER**

42. Current Owner/address: GEORGES CENTER LLC	43. Inventory form prepared by (name):	44. Survey date:
2 N EUCLID AVE ST LOUIS MO 63108	Additional Information/revisions by:	45. Date of revisions:
FOR SHPO USE:		Survey Category: <input type="checkbox"/> RLS <input type="checkbox"/> ILS <input type="checkbox"/> Significant Properties List

Date entered in inventory:	Level of survey: <input type="checkbox"/> reconnaissance <input type="checkbox"/> intensive	Additional research? <input type="checkbox"/> yes <input type="checkbox"/> no
National Register Status: <input type="checkbox"/> listed <input type="checkbox"/> in listed district	Other:	
Name:		
<input type="checkbox"/> pending listing <input type="checkbox"/> not eligible <input type="checkbox"/> eligible(district) <input type="checkbox"/> eligible (individually) <input type="checkbox"/> not determined		



**ARCHITECTURAL/HISTORIC INVENTORY FORM**

4567-9 LACLEDE AV

**LOCATION MAP (include north arrow):**

**SITE MAP/PLAN (include north arrow):**

**Insert photograph of primary structure on property:**

Photo 1:

Photo 2:

Description:

Description:

Date:

CD No.:

Image No.

Date:

CD No.:

Image No.

Photographer:

Main Photo: Images2012\CompleteSurveyPhotos\Laclede4567.JPG



**ARCHITECTURAL/HISTORIC INVENTORY FORM**

4567-9 LACLEDE AV

21.(cont.) History:and significance. Expand box as necessary or add continuation pages.

22. (cont.) Sources of information. Expand box as necessary or add continuation pages.

40. (cont.) Description of environment and outbuilding. Expand box as necessary or add continuation pages.

41. (cont.) Description of primary resource. Expand box as necessary, or add continuation pages.

looks like addition to east end of 1-story commercial building





A'S LACLEDE MARKET

A'S LACLEDE MARKET  
4889-91 Laclede Avenue  
St. Louis, MO 63108

PRODUCE  
LOTTERY  
SOBA  
BREAD  
AND WINES  
ATM  
CASH ON HAND

PIZZA  
ICE CREAM  
DAIRY  
PRODUCTS

COLD  
BEVERAGES  
ENERGY  
DRINKS  
LOTTERY

IMPORTED &  
DOMESTIC BEER  
CHARLOTTE  
MARTINI  
QUALITY  
WINE





ARCHITECTURAL/HISTORIC INVENTORY FORM

1. Survey no. SLC-AS-047	2. Survey name: Thematic Survey of Midcentury Modern Movement Nonresidential Architecture in St. Louis		
3. County: St. Louis [Independent City]	4. Address: 2351 LAFAYETTE AV		
Alternate address if applicable			
5. City/State: St. Louis [Independent City], M	6. UTM:	or: LAT	7. Township/Range/Section: T: R: S: N/A
8. Historic Name (if known):		9. Present/other name (if known):	
10. Ownership:		11a. Historic Use (if known):	11b. Current Use:

HISTORICAL DATA

12. Construction date: Major addition/alteration date:	1960	15. Architect:	18. Previously surveyed? <input type="checkbox"/> Cite survey name in box 22 cont. (page 3)
13. Significant date/period:		16. Builder/contractor:	19. On National Register? Cite nomination name in box 22 cont. (page 3)
14. Area(s) of significance:		17. Original or significant owner:	20. National Register eligible?
21. History and significance on continuation page. <input type="checkbox"/>		22. Sources of information on continuation page. <input type="checkbox"/>	Historic District Potential? <input type="checkbox"/> Name of Potential District?

ARCHITECTURAL INFORMATION

23. Category of Property:	30. Roof Material:	37. Windows: Type:
24. Vernacular or property type: Gas Station	31. Chimney placement:	Panes
25. Architectural style: Modern Movements	32. Structural system:	38. Acreage (rural): Visible from public road? <input type="checkbox"/>
26. Plan Shape:	33. Exterior wall cladding:	39. Changes: (describe in box 41 cont.) <input type="checkbox"/> Addition Date(s): <input type="checkbox"/> Altered Date(s): <input type="checkbox"/> Moved Date(s): <input type="checkbox"/> Other Date(s):
27. Number of Stories:	34. Foundation Material:	Endangered by:
28. No. of bays (1st floor)	35. Basement type:	40. No. outbuildings (describe in box 40 cont.):
29. Roof Type:	36. Front Porch Type:	41. Further description of building features and associated resources on continuation page. <input type="checkbox"/>

OTHER

42. Current Owner/address: CHURCH OF SCIENTOLOGY OF MO	43. Inventory form prepared by (name):	44. Survey date:
6901 DELMAR BLVD ST LOUIS MO 63130	Additional Information/revisions by:	45. Date of revisions:
FOR SHPO USE:		Survey Category: <input type="checkbox"/> RLS <input type="checkbox"/> ILS <input type="checkbox"/> Significant Properties List

Date entered in inventory:	Level of survey: <input type="checkbox"/> reconnaissance <input type="checkbox"/> intensive	Additional research? <input type="checkbox"/> yes <input type="checkbox"/> no
National Register Status: <input type="checkbox"/> listed <input type="checkbox"/> in listed district	Other:	
Name:		
<input type="checkbox"/> pending listing <input type="checkbox"/> not eligible <input type="checkbox"/> eligible(district) <input type="checkbox"/> eligible (individually) <input type="checkbox"/> not determined		



**ARCHITECTURAL/HISTORIC INVENTORY FORM**

2351 LAFAYETTE AV

**LOCATION MAP (include north arrow):**

**SITE MAP/PLAN (include north arrow):**

**Insert photograph of primary structure on property:**

Photo 1:

Photo 2:

Description:

Description:

Date:

CD No.:

Image No.

Date:

CD No.:

Image No.

Photographer:

Main Photo: Images2012\CompleteSurveyPhotos\Lafayette2351.JPG



**ARCHITECTURAL/HISTORIC INVENTORY FORM**

2351 LAFAYETTE AV

21.(cont.) History:and significance. Expand box as necessary or add continuation pages.

22. (cont.) Sources of information. Expand box as necessary or add continuation pages.

40. (cont.) Description of environment and outbuilding. Expand box as necessary or add continuation pages.

41. (cont.) Description of primary resource. Expand box as necessary, or add continuation pages.

Stewarts Car Wash. 2-bay garage, brick, mansard roof.



STEWART'S  
CAR  
WASH  
664-8279

Complete  
DETAIL

boost



**ARCHITECTURAL/HISTORIC INVENTORY FORM**

1. Survey no. SLC-AS-047	2. Survey name: Thematic Survey of Midcentury Modern Movement Nonresidential Architecture in St. Louis		
3. County: St. Louis [Independent City]	4. Address: 3501-51 LAFAYETTE AV		
Alternate address if applicable			
5. City/State: St. Louis [Independent City], M	6. UTM:	or: LAT	7. Township/Range/Section: T: R: S: N/A
8. Historic Name (if known):		9. Present/other name (if known):	
10. Ownership:	11a. Historic Use (if known):	11b. Current Use:	

**HISTORICAL DATA**

12. Construction date: Major addition/alteration date:	1950	15. Architect:	18. Previously surveyed? <input type="checkbox"/> Cite survey name in box 22 cont. (page 3)
13. Significant date/period:		16. Builder/contractor:	
14. Area(s) of significance:		17. Original or significant owner:	19. On National Register? Cite nomination name in box 22 cont. (page 3)
			20. National Register eligible?
21. History and significance on continuation page. <input type="checkbox"/>		22. Sources of information on continuation page. <input type="checkbox"/>	Historic District Potential? <input type="checkbox"/> Name of Potential District?

**ARCHITECTURAL INFORMATION**

23. Category of Property:	30. Roof Material:	37. Windows: Type:
24. Vernacular or property type: Institutional/Organization	31. Chimney placement:	Panes
25. Architectural style: Modern Movements	32. Structural system:	38. Acreage (rural): Visible from public road? <input type="checkbox"/>
26. Plan Shape:	33. Exterior wall cladding:	39. Changes: (describe in box 41 cont.) <input type="checkbox"/> Addition Date(s) <input type="checkbox"/> Altered Date(s) <input type="checkbox"/> Moved Date(s) <input type="checkbox"/> Other Date(s)
27. Number of Stories:	34. Foundation Material:	Endangered by:
28. No. of bays (1st floor)	35. Basement type:	40. No. outbuildings (describe in box 40 cont.):
29. Roof Type:	36. Front Porch Type:	41. Further description of building features and associated resources on continuation page. <input type="checkbox"/>

**OTHER**

42. Current Owner/address: ST LOUIS UNIVERSITY	43. Inventory form prepared by (name):	44. Survey date:
221 N GRAND BLVD	Additional Information/revisions by:	45. Date of revisions:
ST LOUIS MO 63103		Survey Category: <input type="checkbox"/> RLS <input type="checkbox"/> ILS <input type="checkbox"/> Significant Properties List

**FOR SHPO USE:**

Date entered in inventory:	Level of survey: <input type="checkbox"/> reconnaissance <input type="checkbox"/> intensive	Additional research? <input type="checkbox"/> yes <input type="checkbox"/> no
National Register Status: <input type="checkbox"/> listed <input type="checkbox"/> in listed district	Other:	
Name:		
<input type="checkbox"/> pending listing <input type="checkbox"/> not eligible <input type="checkbox"/> eligible(district) <input type="checkbox"/> eligible (individually) <input type="checkbox"/> not determined		





**ARCHITECTURAL/HISTORIC INVENTORY FORM**

3501-51 LAFAYETTE AV

**LOCATION MAP (include north arrow):**

**SITE MAP/PLAN (include north arrow):**

**Insert photograph of primary structure on property:**

Photo 1:

Photo 2:

Description:

Description:

Date: CD No.: Image No.

Date: CD No.: Image No.

Photographer:

Main Photo: Images2012\CompleteSurveyPhotos\Lafayette3501.JPG



**ARCHITECTURAL/HISTORIC INVENTORY FORM**

3501-51 LAFAYETTE AV

21.(cont.) History:and significance. Expand box as necessary or add continuation pages.

22. (cont.) Sources of information. Expand box as necessary or add continuation pages.

40. (cont.) Description of environment and outbuilding. Expand box as necessary or add continuation pages.

41. (cont.) Description of primary resource. Expand box as necessary, or add continuation pages.

major addition to hospital after 1950; now used as hotel; part of major hospital expansion





**ARCHITECTURAL/HISTORIC INVENTORY FORM**

1. Survey no. SLC-AS-047		2. Survey name: Thematic Survey of Midcentury Modern Movement Nonresidential Architecture in St. Louis	
3. County: St. Louis [Independent City]		4. Address: 2723 LAMB DIN AV	
Alternate address if applicable			
5. City/State: St. Louis [Independent City], M		6. UTM: LAT LONG:	7. Township/Range/Section: T: R: S: N/A
8. Historic Name (if known):		9. Present/other name (if known):	
10. Ownership:	11a. Historic Use (if known):	11b. Current Use:	

**HISTORICAL DATA**

12. Construction date: Major addition/alteration date:	1952	15. Architect:	18. Previously surveyed? <input type="checkbox"/> Cite survey name in box 22 cont. (page 3)
13. Significant date/period:		16. Builder/contractor:	19. On National Register? Cite nomination name in box 22 cont. (page 3)
14. Area(s) of significance:		17. Original or significant owner:	20. National Register eligible?
21. History and significance on continuation page. <input type="checkbox"/>		22. Sources of information on continuation page. <input type="checkbox"/>	Historic District Potential? <input type="checkbox"/> Name of Potential District?

**ARCHITECTURAL INFORMATION**

23. Category of Property:	30. Roof Material:	37. Windows: Type:
24. Vernacular or property type: Gas Station	31. Chimney placement:	Panes
25. Architectural style: Modern Movements	32. Structural system:	38. Acreage (rural): Visible from public road? <input type="checkbox"/>
26. Plan Shape:	33. Exterior wall cladding:	39. Changes: (describe in box 41 cont.) <input type="checkbox"/> Addition Date(s): <input type="checkbox"/> Altered Date(s): <input type="checkbox"/> Moved Date(s): <input type="checkbox"/> Other Date(s):
27. Number of Stories:	34. Foundation Material:	Endangered by:
28. No. of bays (1st floor)	35. Basement type:	40. No. outbuildings (describe in box 40 cont.):
29. Roof Type:	36. Front Porch Type:	41. Further description of building features and associated resources on continuation page. <input type="checkbox"/>

**OTHER**

42. Current Owner/address: BASS, CHARLES	43. Inventory form prepared by (name):	44. Survey date:
4067 FAIRVIEW AVE	Additional Information/revisions by:	45. Date of revisions:
ST LOUIS MO 63116		Survey Category: <input type="checkbox"/> RLS <input type="checkbox"/> ILS <input type="checkbox"/> Significant Properties List

**FOR SHPO USE:**

Date entered in inventory:	Level of survey: <input type="checkbox"/> reconnaissance <input type="checkbox"/> intensive	Additional research? <input type="checkbox"/> yes <input type="checkbox"/> no
National Register Status: <input type="checkbox"/> listed <input type="checkbox"/> in listed district	Other:	
Name:		
<input type="checkbox"/> pending listing <input type="checkbox"/> not eligible <input type="checkbox"/> eligible(district) <input type="checkbox"/> eligible (individually) <input type="checkbox"/> not determined		



**ARCHITECTURAL/HISTORIC INVENTORY FORM**

2723 LAMBDIN AV

**LOCATION MAP (include north arrow):**

**SITE MAP/PLAN (include north arrow):**

**Insert photograph of primary structure on property:**

Photo 1:

Photo 2:

Description:

Description:

Date:

CD No.:

Image No.

Date:

CD No.:

Image No.

Photographer:

Main Photo: Images2012\CompleteSurveyPhotos\Lambdin2723.JPG





**ARCHITECTURAL/HISTORIC INVENTORY FORM**

2723 LAMBDIN AV

21.(cont.) History:and significance. Expand box as necessary or add continuation pages.

22. (cont.) Sources of information. Expand box as necessary or add continuation pages.

40. (cont.) Description of environment and outbuilding. Expand box as necessary or add continuation pages.

41. (cont.) Description of primary resource. Expand box as necessary, or add continuation pages.

brick and concrete block construction. Flat roof



SCHOOL

SPEED  
LIMIT  
20

CHILDREN  
ANY TIME



**ARCHITECTURAL/HISTORIC INVENTORY FORM**

1. Survey no. SLC-AS-047	2. Survey name: Thematic Survey of Midcentury Modern Movement Nonresidential Architecture in St. Louis		
3. County: St. Louis [Independent City]	4. Address: 3045 LAMB DIN AV		
Alternate address if applicable			
5. City/State: St. Louis [Independent City], M	6. UTM:	or: LAT	7. Township/Range/Section: T: R: S: N/A
8. Historic Name (if known):		9. Present/other name (if known):	
10. Ownership:		11a. Historic Use (if known):	11b. Current Use:

**HISTORICAL DATA**

12. Construction date: Major addition/alteration date:	1950 2002	15. Architect:	18. Previously surveyed? <input type="checkbox"/> Cite survey name in box 22 cont. (page 3)
13. Significant date/period:		16. Builder/contractor:	19. On National Register? Cite nomination name in box 22 cont. (page 3)
14. Area(s) of significance:		17. Original or significant owner:	20. National Register eligible?
21. History and significance on continuation page. <input type="checkbox"/>		22. Sources of information on continuation page. <input type="checkbox"/>	Historic District Potential? <input type="checkbox"/> Name of Potential District?

**ARCHITECTURAL INFORMATION**

23. Category of Property:	30. Roof Material:	37. Windows: Type:
24. Vernacular or property type: Church	31. Chimney placement:	Panes
25. Architectural style: Modern Movements	32. Structural system:	38. Acreage (rural): Visible from public road? <input type="checkbox"/>
26. Plan Shape:	33. Exterior wall cladding:	39. Changes: (describe in box 41 cont.) <input type="checkbox"/> Addition Date(s) <input type="checkbox"/> Altered Date(s) <input type="checkbox"/> Moved Date(s) <input type="checkbox"/> Other Date(s)
27. Number of Stories:	34. Foundation Material:	Endangered by:
28. No. of bays (1st floor)	35. Basement type:	40. No. outbuildings (describe in box 40 cont.):
29. Roof Type:	36. Front Porch Type:	41. Further description of building features and associated resources on continuation page. <input type="checkbox"/>

**OTHER**

42. Current Owner/address: GREATER NEW ZION BAPTIST CHURCH	43. Inventory form prepared by (name):	44. Survey date:
3101 LAMB DIN AVE ST LOUIS MO 63115	Additional Information/revisions by:	45. Date of revisions:
FOR SHPO USE:		Survey Category: <input type="checkbox"/> RLS <input type="checkbox"/> ILS <input type="checkbox"/> Significant Properties List

Date entered in inventory:	Level of survey: <input type="checkbox"/> reconnaissance <input type="checkbox"/> intensive	Additional research? <input type="checkbox"/> yes <input type="checkbox"/> no
National Register Status: <input type="checkbox"/> listed <input type="checkbox"/> in listed district	Other:	
Name:		
<input type="checkbox"/> pending listing <input type="checkbox"/> not eligible <input type="checkbox"/> eligible(district) <input type="checkbox"/> eligible (individually) <input type="checkbox"/> not determined		



**ARCHITECTURAL/HISTORIC INVENTORY FORM**

3045 LAMBDIN AV

**LOCATION MAP (include north arrow):**

**SITE MAP/PLAN (include north arrow):**

**Insert photograph of primary structure on property:**

Photo 1:

Photo 2:

Description:

Description:

Date:

CD No.:

Image No.

Date:

CD No.:

Image No.

Photographer:

Main Photo: Images2012\CompleteSurveyPhotos\Lambdin3045.JPG



**ARCHITECTURAL/HISTORIC INVENTORY FORM**

3045 LAMBDIN AV

21.(cont.) History:and significance. Expand box as necessary or add continuation pages.

22. (cont.) Sources of information. Expand box as necessary or add continuation pages.

40. (cont.) Description of environment and outbuilding. Expand box as necessary or add continuation pages.

41. (cont.) Description of primary resource. Expand box as necessary, or add continuation pages.

large addition on north side. Creates a catslide roof configuration. Brick cross detail in front gable end







**ARCHITECTURAL/HISTORIC INVENTORY FORM**

1. Survey no.	2. Survey name:		
SLC-AS-047-0124	Thematic Survey of Modern Movement Architecture in St. Louis		
3. County:	4. Address:		
St. Louis [Independent City]	<b>10701 LAMBERT INTERNATIONAL BLVD</b>		
Alternate address if applicable			
5. City/State:	6. UTM:	or: LAT 38:44:33	7. Township/Range/Section:
St. Louis [Independent City], M		LONG: 90:21:57	T: R: S: N/A
8. Historic Name (if known):		9. Present/other name (if known):	
Lambert International Airport		Lambert-St Louis International Airport	
10. Ownership:	11a. Historic Use (if known):		11b. Current Use:
Public	Transportation		

**HISTORICAL DATA**

12. Construction date:	1957	15. Architect:	18. Previously surveyed? <input type="checkbox"/>
Major addition/alteration date:	N/A	Hellmuth, Yamasaki and Leinweber	Cite survey name in box 22 cont. (page 3)
13. Significant date/period:			
1957-65		16. Builder/contractor:	19. On National Register?
14. Area(s) of significance:		Edgardo Contini and William C.E. Becker	Cite nomination name in box 22 cont. (page 3)
Architecture		17. Original or significant owner:	20. National Register eligible?
		City of St. Louis	individually eligible
21. History and significance on continuation page. <input checked="" type="checkbox"/>		22. Sources of information on continuation page. <input checked="" type="checkbox"/>	Historic District Potential? <input type="checkbox"/>
			Name of Potential District?
			N/A

**ARCHITECTURAL INFORMATION**

23. Category of Property:	30. Roof Material:	37. Windows:
Building	Concrete	Historic
24. Vernacular or property type:	31. Chimney placement:	Type: Curtain Wall
Other-Note in Comments	None	Panes
25. Architectural style:	32. Structural system:	38. Acreage (rural):
Modern/ Neo-Expressionist	Reinforced Concrete	Visible from public road? <input checked="" type="checkbox"/>
26. Plan Shape:	33. Exterior wall cladding:	39. Changes: (describe in box 41 cont.)
Rectangular (Long Str. Fac.)	Concrete	<input checked="" type="checkbox"/> Addition Date(s) 1965, & lat
27. Number of Stories:	34. Foundation Material:	<input type="checkbox"/> Altered Date(s):
1-story w/mezzanine	Concrete	<input type="checkbox"/> Moved Date(s):
		<input type="checkbox"/> Other Date(s):
28. No. of bays (1st floor)	35. Basement type:	Endangered by:
4	Undetermined	
29. Roof Type:	36. Front Porch Type:	40. No. outbuildings (describe in box 40 cont.):
Vault	N/A	Numerous
		41. Further description of building features and associated resources on continuation page. <input checked="" type="checkbox"/>

**OTHER**

42. Current Owner/address:	43. Inventory form prepared by (name):	44. Survey date:
City of St. Louis	Bob Bettis	
	Cultural Resources Office	45. Date of revisions:
1200 Market Street	Additional Information/revisions by:	
St. Louis MO 63103	Jan Cameron	Survey Category:
	Cultural Resources Office	<input type="checkbox"/> RLS <input checked="" type="checkbox"/> ILS <input checked="" type="checkbox"/> Significant Properties List

**FOR SHPO USE:**

Date entered in inventory:	Level of survey: <input type="checkbox"/> reconnaissance <input type="checkbox"/> intensive	Additional research? <input type="checkbox"/> yes <input type="checkbox"/> no
National Register Status: <input type="checkbox"/> listed <input type="checkbox"/> in listed district	Other:	
Name:		
<input type="checkbox"/> pending listing <input type="checkbox"/> not eligible		
<input type="checkbox"/> eligible(district) <input type="checkbox"/> eligible (individually)		
<input type="checkbox"/> not determined		



**ARCHITECTURAL/HISTORIC INVENTORY FORM**

10701 LAMBERT INTERNATIONAL BLVD

**LOCATION MAP (include north arrow):**

**SITE MAP/PLAN (include north arrow):**

**Insert photograph of primary structure on property:**

Photo 1:

Photo 2:

Description:

View looking east-northeast

Description:

Date: 9/17/2012 CD No.: Image No.

Date: CD No.: Image No.

Photographer: Bob Bettis

Main Photo: Images2012\10701 LAMBERT INTERNATIONAL BLVD.jpg



**ARCHITECTURAL/HISTORIC INVENTORY FORM**

10701 LAMBERT INTERNATIONAL BLVD

21.(cont.) History:and significance. Expand box as necessary or add continuation pages.

See attached Continuation sheet

22. (cont.) Sources of information. Expand box as necessary or add continuation pages.

McCue, George. The Building Art in St. Louis: Two Centuries. 1981 edition., p. 123. Also see online information on Yamasaki by Historic Detroit.org, accessed at <http://historicdetroit.org/architect/minoru-yamasaki/>. Also AIA Historical directory- 1970, accessed online at <http://communities.aia.org/sites/hdoaa/wiki/Wiki%20Pages/1970%20American%20Architects%20Directory.aspx>

40. (cont.) Description of environment and outbuilding. Expand box as necessary or add continuation pages.

41. (cont.) Description of primary resource. Expand box as necessary, or add continuation pages.

Hellmuth, Yamasaki & Leinweber, 1957. Edgarda Contini & William C.E. Becker, structural engineers. 4th vault: Hellmuth, Obata & Kassabaum, 1965; International Wing, 1976. Concourse expansion, Berger-Field, 1978. Control tower: Airport Engineering Staff, 1979. Main terminal expansion, Sverdrup & Parcel and Associates, 1981.

The building presents four tall glazed parabolic arches on the north and south facades, and single identical spans on the east and west. Initially the concourse was placed under three groined shells formed by intersections of paired vaults, and was 32 feet high and 120 feet in span. In addition to the glazed arches, the interior is lit with large skylights set in the junctures of each vault. A fourth vault was added at the south end in 1965. Later a parking garage and access drives were added to the southwest side of the terminal and additions and concourses for passenger gates were constructed from both ends of the main terminal and from its center towards the runways.



10701 Lambert International Blvd.

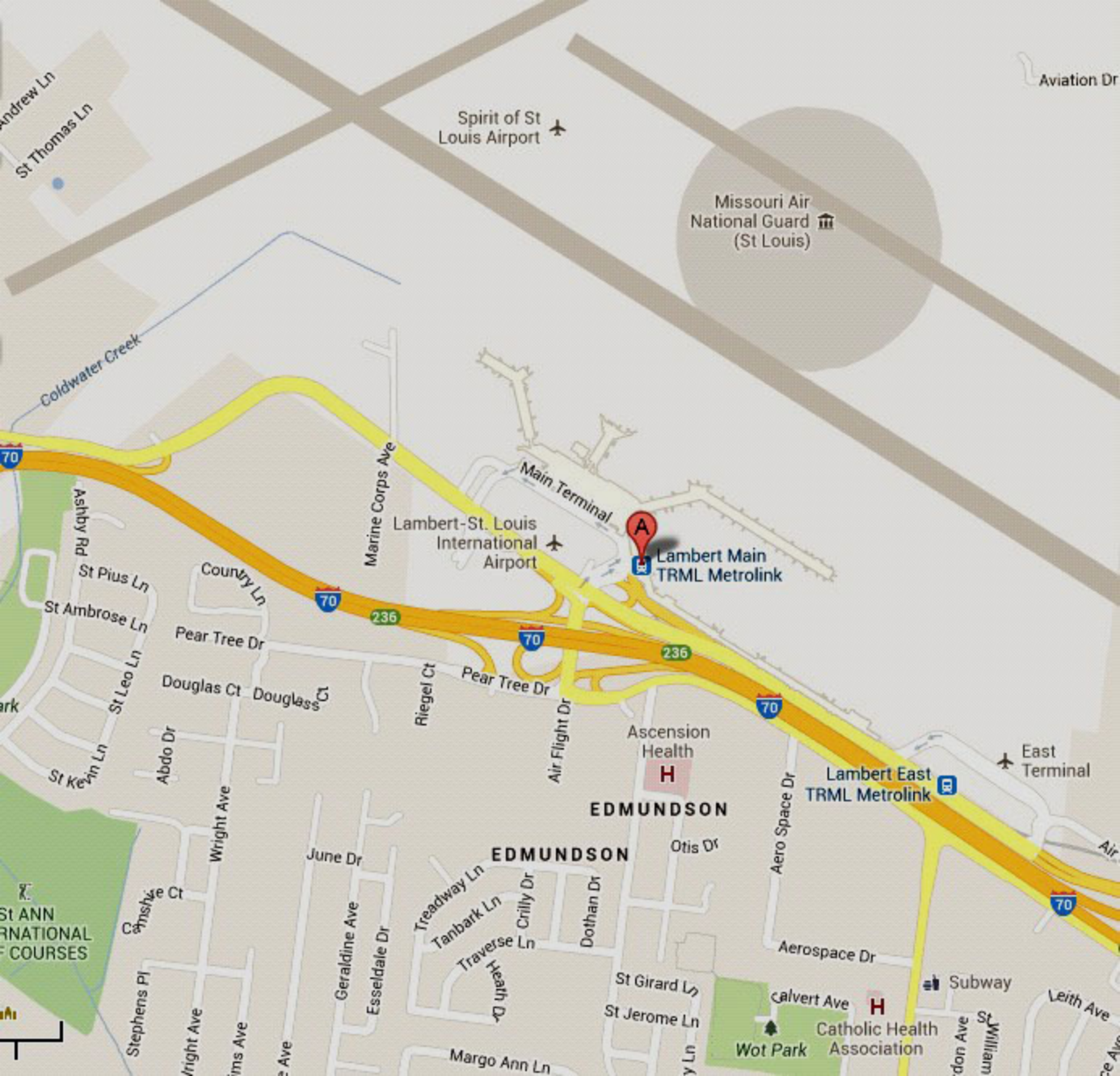


0

36450







Andrew Ln  
St Thomas Ln

Aviation Dr

Spirit of St  
Louis Airport

Missouri Air  
National Guard  
(St Louis)

Coldwater Creek

70

Marine Corps Ave

Main Terminal

Lambert-St. Louis  
International  
Airport

Lambert Main  
TRML Metrolink

Ashtby Rd  
St Pius Ln  
St Ambrose Ln

County Ln

Pear Tree Dr

Douglas Ct

Douglass

Riegel Ct

Pear Tree Dr

Air Flight Dr

Ascension  
Health

EDMUNDSON

Otis Dr

Lambert East  
TRML Metrolink

East  
Terminal

ST ANN  
INTERNATIONAL  
COURSES



St Leo Ln  
St Kevin Ln

Abdo Dr

Wright Ave

June Dr

Geraldine Ave

Esseldale Dr

Treadway Ln  
Tanbark Ln

Traverse Ln  
Heath Dr

Crilly Dr

Dothan Dr

St Girard Ln  
St Jerome Ln

Margo Ann Ln

Aerospace Dr

calvert Ave

Catholic Health  
Association

Subway

St William  
don Ave

Leith Ave



Charter  
Buses  
Permit Use Only  
Level 2 Buses  
No  
Discrete Parking  
Active Loading  
Only



**ARCHITECTURAL/HISTORIC INVENTORY FORM**

1. Survey no. SLC-AS-047	2. Survey name: Thematic Survey of Midcentury Modern Movement Nonresidential Architecture in St. Louis		
3. County: St. Louis [Independent City]	4. Address: 4666 LANSDOWNE AV		
Alternate address if applicable			
5. City/State: St. Louis [Independent City], M	6. UTM:	or: LAT	7. Township/Range/Section: T: R: S: N/A
8. Historic Name (if known):		9. Present/other name (if known):	
10. Ownership:	11a. Historic Use (if known):	11b. Current Use:	

**HISTORICAL DATA**

12. Construction date: Major addition/alteration date:	1973	15. Architect:	18. Previously surveyed? <input type="checkbox"/> Cite survey name in box 22 cont. (page 3)
13. Significant date/period:		16. Builder/contractor:	
14. Area(s) of significance:		17. Original or significant owner:	19. On National Register? Cite nomination name in box 22 cont. (page 3)
			20. National Register eligible?
21. History and significance on continuation page. <input type="checkbox"/>		22. Sources of information on continuation page. <input type="checkbox"/>	Historic District Potential? <input type="checkbox"/> Name of Potential District?

**ARCHITECTURAL INFORMATION**

23. Category of Property:	30. Roof Material:	37. Windows: Type:
24. Vernacular or property type: Office Building	31. Chimney placement:	Panes
25. Architectural style: Modern Movements	32. Structural system:	38. Acreage (rural): Visible from public road? <input type="checkbox"/>
26. Plan Shape:	33. Exterior wall cladding:	39. Changes: (describe in box 41 cont.) <input type="checkbox"/> Addition Date(s): <input type="checkbox"/> Altered Date(s): <input type="checkbox"/> Moved Date(s): <input type="checkbox"/> Other Date(s):
27. Number of Stories:	34. Foundation Material:	Endangered by:
28. No. of bays (1st floor)	35. Basement type:	40. No. outbuildings (describe in box 40 cont.):
29. Roof Type:	36. Front Porch Type:	41. Further description of building features and associated resources on continuation page. <input type="checkbox"/>

**OTHER**

42. Current Owner/address: ISLAMIC COMMUNITY CENTER INC	43. Inventory form prepared by (name):	44. Survey date:
4666 LANSDOWNE AVENUE	Additional Information/revisions by:	45. Date of revisions:
ST LOUIS MO 63116		Survey Category: <input type="checkbox"/> RLS <input type="checkbox"/> ILS <input type="checkbox"/> Significant Properties List

**FOR SHPO USE:**

Date entered in inventory:	Level of survey: <input type="checkbox"/> reconnaissance <input type="checkbox"/> intensive	Additional research? <input type="checkbox"/> yes <input type="checkbox"/> no
National Register Status: <input type="checkbox"/> listed <input type="checkbox"/> in listed district	Other:	
Name:		
<input type="checkbox"/> pending listing <input type="checkbox"/> not eligible <input type="checkbox"/> eligible(district) <input type="checkbox"/> eligible (individually) <input type="checkbox"/> not determined		



**ARCHITECTURAL/HISTORIC INVENTORY FORM**

4666 LANSDOWNE AV

**LOCATION MAP (include north arrow):**

**SITE MAP/PLAN (include north arrow):**

**Insert photograph of primary structure on property:**

Photo 1:

Photo 2:

Description:

Description:

Date:

CD No.:

Image No.

Date:

CD No.:

Image No.

Photographer:

Main Photo: Images2012\CompleteSurveyPhotos\Lansdowne4666.JPG



**ARCHITECTURAL/HISTORIC INVENTORY FORM**

4666 LANSLOWNE AV

21.(cont.) History:and significance. Expand box as necessary or add continuation pages.

22. (cont.) Sources of information. Expand box as necessary or add continuation pages.

40. (cont.) Description of environment and outbuilding. Expand box as necessary or add continuation pages.

41. (cont.) Description of primary resource. Expand box as necessary, or add continuation pages.

current mosque







**ARCHITECTURAL/HISTORIC INVENTORY FORM**

1. Survey no. SLC-AS-047	2. Survey name: Thematic Survey of Midcentury Modern Movement Nonresidential Architecture in St. Louis		
3. County: St. Louis [Independent City]	4. Address: 4670 LANSDOWNE AV		
Alternate address if applicable			
5. City/State: St. Louis [Independent City], M	6. UTM:	or: LAT	7. Township/Range/Section: T: R: S: N/A
8. Historic Name (if known):		9. Present/other name (if known):	
10. Ownership:	11a. Historic Use (if known):	11b. Current Use:	

**HISTORICAL DATA**

12. Construction date: Major addition/alteration date:	1969	15. Architect:	18. Previously surveyed? <input type="checkbox"/> Cite survey name in box 22 cont. (page 3)
13. Significant date/period:		16. Builder/contractor:	
14. Area(s) of significance:		17. Original or significant owner:	19. On National Register? Cite nomination name in box 22 cont. (page 3)
			20. National Register eligible?
21. History and significance on continuation page. <input type="checkbox"/>		22. Sources of information on continuation page. <input type="checkbox"/>	Historic District Potential? <input type="checkbox"/> Name of Potential District?

**ARCHITECTURAL INFORMATION**

23. Category of Property:	30. Roof Material:	37. Windows: Type:
24. Vernacular or property type: Industrial/Warehouse	31. Chimney placement:	Panes
25. Architectural style: Modern Movements	32. Structural system:	38. Acreage (rural): Visible from public road? <input type="checkbox"/>
26. Plan Shape:	33. Exterior wall cladding:	39. Changes: (describe in box 41 cont.) <input type="checkbox"/> Addition Date(s): <input type="checkbox"/> Altered Date(s): <input type="checkbox"/> Moved Date(s): <input type="checkbox"/> Other Date(s):
27. Number of Stories:	34. Foundation Material:	Endangered by:
28. No. of bays (1st floor)	35. Basement type:	40. No. outbuildings (describe in box 40 cont.):
29. Roof Type:	36. Front Porch Type:	41. Further description of building features and associated resources on continuation page. <input type="checkbox"/>

**OTHER**

42. Current Owner/address: 4670 LANSDOWNE LLC	43. Inventory form prepared by (name):	44. Survey date:
4670 LANSDOWNE AV ST LOUIS MO 63116	Additional Information/revisions by:	45. Date of revisions:
FOR SHPO USE:		Survey Category: <input type="checkbox"/> RLS <input type="checkbox"/> ILS <input type="checkbox"/> Significant Properties List

Date entered in inventory:	Level of survey: <input type="checkbox"/> reconnaissance <input type="checkbox"/> intensive	Additional research? <input type="checkbox"/> yes <input type="checkbox"/> no
National Register Status: <input type="checkbox"/> listed <input type="checkbox"/> in listed district	Other:	
Name:		
<input type="checkbox"/> pending listing <input type="checkbox"/> not eligible <input type="checkbox"/> eligible(district) <input type="checkbox"/> eligible (individually) <input type="checkbox"/> not determined		



**ARCHITECTURAL/HISTORIC INVENTORY FORM**

4670 LANSDOWNE AV

**LOCATION MAP (include north arrow):**

**SITE MAP/PLAN (include north arrow):**

**Insert photograph of primary structure on property:**

Photo 1:

Photo 2:

Description:

Description:

Date:

CD No.:

Image No.

Date:

CD No.:

Image No.

Photographer:

Main Photo: Images2012\CompleteSurveyPhotos\Lansdowne4670.jpg



**ARCHITECTURAL/HISTORIC INVENTORY FORM**

4670 LANSDOWNE AV

21.(cont.) History:and significance. Expand box as necessary or add continuation pages.

22. (cont.) Sources of information. Expand box as necessary or add continuation pages.

40. (cont.) Description of environment and outbuilding. Expand box as necessary or add continuation pages.

41. (cont.) Description of primary resource. Expand box as necessary, or add continuation pages.

Warehouse of white glazed brick with facades divided into bays by dark brown brick pilasters. Cantilevered canopy over entry, which has been modified. No street frontage.









**ARCHITECTURAL/HISTORIC INVENTORY FORM**

1. Survey no. SLC-AS-047	2. Survey name: Thematic Survey of Midcentury Modern Movement Nonresidential Architecture in St. Louis		
3. County: St. Louis [Independent City]	4. Address: 4676 LANSDOWNE AV		
Alternate address if applicable			
5. City/State: St. Louis [Independent City], M	6. UTM:	or: LAT	7. Township/Range/Section: T: R: S: N/A
8. Historic Name (if known):		9. Present/other name (if known):	
10. Ownership:	11a. Historic Use (if known):	11b. Current Use:	

**HISTORICAL DATA**

12. Construction date: Major addition/alteration date:	1970	15. Architect:	18. Previously surveyed? <input type="checkbox"/> Cite survey name in box 22 cont. (page 3)
13. Significant date/period:		16. Builder/contractor:	
14. Area(s) of significance:		17. Original or significant owner:	19. On National Register? Cite nomination name in box 22 cont. (page 3)
			20. National Register eligible?
21. History and significance on continuation page. <input type="checkbox"/>			Historic District Potential? <input type="checkbox"/>
		22. Sources of information on continuation page. <input type="checkbox"/>	Name of Potential District?

**ARCHITECTURAL INFORMATION**

23. Category of Property:	30. Roof Material:	37. Windows: Type:
24. Vernacular or property type: Other-Note in Comments	31. Chimney placement:	Panes
25. Architectural style: Modern Movements	32. Structural system:	38. Acreage (rural): Visible from public road? <input type="checkbox"/>
26. Plan Shape:	33. Exterior wall cladding:	39. Changes: (describe in box 41 cont.) <input type="checkbox"/> Addition Date(s): <input type="checkbox"/> Altered Date(s): <input type="checkbox"/> Moved Date(s): <input type="checkbox"/> Other Date(s):
27. Number of Stories:	34. Foundation Material:	Endangered by:
28. No. of bays (1st floor)	35. Basement type:	40. No. outbuildings (describe in box 40 cont.):
29. Roof Type:	36. Front Porch Type:	41. Further description of building features and associated resources on continuation page. <input type="checkbox"/>

**OTHER**

42. Current Owner/address: SOUTHWESTERN BELL TEL CO PROPERTY TAX DEPARTMENT ONE SBC CENTER ROOM 36-M-1 ST LOUIS MO 63101	43. Inventory form prepared by (name): Additional Information/revisions by:	44. Survey date: 45. Date of revisions: Survey Category: <input type="checkbox"/> RLS <input type="checkbox"/> ILS <input type="checkbox"/> Significant Properties List
--	--	--

**FOR SHPO USE:**

Date entered in inventory:	Level of survey: <input type="checkbox"/> reconnaissance <input type="checkbox"/> intensive	Additional research? <input type="checkbox"/> yes <input type="checkbox"/> no
National Register Status: <input type="checkbox"/> listed <input type="checkbox"/> in listed district	Other:	
Name:		
<input type="checkbox"/> pending listing <input type="checkbox"/> not eligible <input type="checkbox"/> eligible(district) <input type="checkbox"/> eligible (individually) <input type="checkbox"/> not determined		



**ARCHITECTURAL/HISTORIC INVENTORY FORM**

4676 LANSDOWNE AV

**LOCATION MAP (include north arrow):**

**SITE MAP/PLAN (include north arrow):**

**Insert photograph of primary structure on property:**

Photo 1:

Photo 2:

Description:

Description:

Date:

CD No.:

Image No.

Date:

CD No.:

Image No.

Photographer:

Main Photo: Images2012\CompleteSurveyPhotos\Lansdowne4676.JPG



**ARCHITECTURAL/HISTORIC INVENTORY FORM**

4676 LANSDOWNE AV

21.(cont.) History:and significance. Expand box as necessary or add continuation pages.

22. (cont.) Sources of information. Expand box as necessary or add continuation pages.

40. (cont.) Description of environment and outbuilding. Expand box as necessary or add continuation pages.

41. (cont.) Description of primary resource. Expand box as necessary, or add continuation pages.

Power substation





**ARCHITECTURAL/HISTORIC INVENTORY FORM**

1. Survey no. SLC-AS-047		2. Survey name: Thematic Survey of Midcentury Modern Movement Nonresidential Architecture in St. Louis	
3. County: St. Louis [Independent City]		4. Address: 4677 LANSDOWNE AV	
Alternate address if applicable			
5. City/State: St. Louis [Independent City], M		6. UTM: LAT LONG:	7. Township/Range/Section: T: R: S: N/A
8. Historic Name (if known):		9. Present/other name (if known):	
10. Ownership:	11a. Historic Use (if known):	11b. Current Use:	

**HISTORICAL DATA**

12. Construction date: Major addition/alteration date:	1947	15. Architect:	18. Previously surveyed? <input type="checkbox"/> Cite survey name in box 22 cont. (page 3)
13. Significant date/period:		16. Builder/contractor:	19. On National Register? Cite nomination name in box 22 cont. (page 3)
14. Area(s) of significance:		17. Original or significant owner:	20. National Register eligible?
21. History and significance on continuation page. <input type="checkbox"/>		22. Sources of information on continuation page. <input type="checkbox"/>	Historic District Potential? <input type="checkbox"/> Name of Potential District?

**ARCHITECTURAL INFORMATION**

23. Category of Property:	30. Roof Material:	37. Windows: Type:
24. Vernacular or property type: Industrial/Warehouse	31. Chimney placement:	Panes
25. Architectural style: Modern Movements	32. Structural system:	38. Acreage (rural): Visible from public road? <input type="checkbox"/>
26. Plan Shape:	33. Exterior wall cladding:	39. Changes: (describe in box 41 cont.) <input type="checkbox"/> Addition Date(s): <input type="checkbox"/> Altered Date(s): <input type="checkbox"/> Moved Date(s): <input type="checkbox"/> Other Date(s):
27. Number of Stories:	34. Foundation Material:	Endangered by:
28. No. of bays (1st floor)	35. Basement type:	40. No. outbuildings (describe in box 40 cont.):
29. Roof Type:	36. Front Porch Type:	41. Further description of building features and associated resources on continuation page. <input type="checkbox"/>

**OTHER**

42. Current Owner/address: KINGSHIGHWAY-CHIPPEWA CO LLC	43. Inventory form prepared by (name):	44. Survey date:
9909 CLAYTON RD	Additional Information/revisions by:	45. Date of revisions:
LADUE MO 63124		Survey Category: <input type="checkbox"/> RLS <input type="checkbox"/> ILS <input type="checkbox"/> Significant Properties List

**FOR SHPO USE:**

Date entered in inventory:	Level of survey: <input type="checkbox"/> reconnaissance <input type="checkbox"/> intensive	Additional research? <input type="checkbox"/> yes <input type="checkbox"/> no
National Register Status: <input type="checkbox"/> listed <input type="checkbox"/> in listed district	Other:	
Name:		
<input type="checkbox"/> pending listing <input type="checkbox"/> not eligible <input type="checkbox"/> eligible(district) <input type="checkbox"/> eligible (individually) <input type="checkbox"/> not determined		





**ARCHITECTURAL/HISTORIC INVENTORY FORM**

4677 LANSDOWNE AV

**LOCATION MAP (include north arrow):**

**SITE MAP/PLAN (include north arrow):**

**Insert photograph of primary structure on property:**

Photo 1:

Photo 2:

Description:

Description:

Date:

CD No.:

Image No.

Date:

CD No.:

Image No.

Photographer:

Main Photo: Images2012\CompleteSurveyPhotos\Lansdowne4677.JPG



**ARCHITECTURAL/HISTORIC INVENTORY FORM**

4677 LANSLOWNE AV

21.(cont.) History:and significance. Expand box as necessary or add continuation pages.

22. (cont.) Sources of information. Expand box as necessary or add continuation pages.

40. (cont.) Description of environment and outbuilding. Expand box as necessary or add continuation pages.

41. (cont.) Description of primary resource. Expand box as necessary, or add continuation pages.

Storage facility.





**ARCHITECTURAL/HISTORIC INVENTORY FORM**

1. Survey no. SLC-AS-047	2. Survey name: Thematic Survey of Midcentury Modern Movement Nonresidential Architecture in St. Louis		
3. County: St. Louis [Independent City]	4. Address: 4690 LANSDOWNE AV		
Alternate address if applicable			
5. City/State: St. Louis [Independent City], M	6. UTM:	or: LAT	7. Township/Range/Section: T: R: S: N/A
8. Historic Name (if known):		9. Present/other name (if known):	
10. Ownership:	11a. Historic Use (if known):	11b. Current Use:	

**HISTORICAL DATA**

12. Construction date: Major addition/alteration date:	1966	15. Architect:	18. Previously surveyed? <input type="checkbox"/> Cite survey name in box 22 cont. (page 3)
13. Significant date/period:		16. Builder/contractor:	19. On National Register? Cite nomination name in box 22 cont. (page 3)
14. Area(s) of significance:		17. Original or significant owner:	20. National Register eligible?
21. History and significance on continuation page. <input type="checkbox"/>		22. Sources of information on continuation page. <input type="checkbox"/>	Historic District Potential? <input type="checkbox"/> Name of Potential District?

**ARCHITECTURAL INFORMATION**

23. Category of Property:	30. Roof Material:	37. Windows: Type:
24. Vernacular or property type: 1-Story Commercial	31. Chimney placement:	Panes
25. Architectural style: Modern Movements	32. Structural system:	38. Acreage (rural): Visible from public road? <input type="checkbox"/>
26. Plan Shape:	33. Exterior wall cladding:	39. Changes: (describe in box 41 cont.) <input type="checkbox"/> Addition Date(s): <input type="checkbox"/> Altered Date(s): <input type="checkbox"/> Moved Date(s): <input type="checkbox"/> Other Date(s):
27. Number of Stories:	34. Foundation Material:	Endangered by:
28. No. of bays (1st floor)	35. Basement type:	40. No. outbuildings (describe in box 40 cont.):
29. Roof Type:	36. Front Porch Type:	41. Further description of building features and associated resources on continuation page. <input type="checkbox"/>

**OTHER**

42. Current Owner/address: AMERICAN CZECH EDUCATIONAL CENTER	43. Inventory form prepared by (name):	44. Survey date:
4690 LANSDOWNE AV	Additional Information/revisions by:	45. Date of revisions:
ST LOUIS MO 63116		Survey Category: <input type="checkbox"/> RLS <input type="checkbox"/> ILS <input type="checkbox"/> Significant Properties List

**FOR SHPO USE:**

Date entered in inventory:	Level of survey: <input type="checkbox"/> reconnaissance <input type="checkbox"/> intensive	Additional research? <input type="checkbox"/> yes <input type="checkbox"/> no
National Register Status: <input type="checkbox"/> listed <input type="checkbox"/> in listed district	Other:	
Name:		
<input type="checkbox"/> pending listing <input type="checkbox"/> not eligible <input type="checkbox"/> eligible(district) <input type="checkbox"/> eligible (individually) <input type="checkbox"/> not determined		



**ARCHITECTURAL/HISTORIC INVENTORY FORM**

4690 LANSDOWNE AV

**LOCATION MAP (include north arrow):**

**SITE MAP/PLAN (include north arrow):**

**Insert photograph of primary structure on property:**

Photo 1:

Photo 2:

Description:

Description:

Date: CD No.: Image No.

Date: CD No.: Image No.

Photographer:

Main Photo: Images2012\CompleteSurveyPhotos\Lansdowne4690.JPG





**ARCHITECTURAL/HISTORIC INVENTORY FORM**

4690 LANSLOWNE AV

21.(cont.) History:and significance. Expand box as necessary or add continuation pages.

22. (cont.) Sources of information. Expand box as necessary or add continuation pages.

40. (cont.) Description of environment and outbuilding. Expand box as necessary or add continuation pages.

41. (cont.) Description of primary resource. Expand box as necessary, or add continuation pages.

recessed windows.





**ARCHITECTURAL/HISTORIC INVENTORY FORM**

1. Survey no. SLC-AS-047	2. Survey name: Thematic Survey of Midcentury Modern Movement Nonresidential Architecture in St. Louis		
3. County: St. Louis [Independent City]	4. Address: 6500 LANSDOWNE AV		
Alternate address if applicable			
5. City/State: St. Louis [Independent City], M	6. UTM:	or: LAT	7. Township/Range/Section: T: R: S: N/A
8. Historic Name (if known):		9. Present/other name (if known):	
10. Ownership:	11a. Historic Use (if known):	11b. Current Use:	

**HISTORICAL DATA**

12. Construction date: Major addition/alteration date:	1955	15. Architect:	18. Previously surveyed? <input type="checkbox"/> Cite survey name in box 22 cont. (page 3)
13. Significant date/period:		16. Builder/contractor:	
14. Area(s) of significance:		17. Original or significant owner:	19. On National Register? Cite nomination name in box 22 cont. (page 3)
			20. National Register eligible?
21. History and significance on continuation page. <input type="checkbox"/>		22. Sources of information on continuation page. <input type="checkbox"/>	Historic District Potential? <input type="checkbox"/> Name of Potential District?

**ARCHITECTURAL INFORMATION**

23. Category of Property:	30. Roof Material:	37. Windows: Type:
24. Vernacular or property type: Office Building	31. Chimney placement:	Panes
25. Architectural style: Modern Movements	32. Structural system:	38. Acreage (rural): Visible from public road? <input type="checkbox"/>
26. Plan Shape:	33. Exterior wall cladding:	39. Changes: (describe in box 41 cont.) <input type="checkbox"/> Addition Date(s): <input type="checkbox"/> Altered Date(s): <input type="checkbox"/> Moved Date(s): <input type="checkbox"/> Other Date(s):
27. Number of Stories:	34. Foundation Material:	Endangered by:
28. No. of bays (1st floor)	35. Basement type:	40. No. outbuildings (describe in box 40 cont.):
29. Roof Type:	36. Front Porch Type:	41. Further description of building features and associated resources on continuation page. <input type="checkbox"/>

**OTHER**

42. Current Owner/address: WON, RUSSELL K L & KIMBERLY J	43. Inventory form prepared by (name):	44. Survey date:
10618 FOREST LAWN CT ST LOUIS MO 63128	Additional Information/revisions by:	45. Date of revisions:
FOR SHPO USE:		Survey Category: <input type="checkbox"/> RLS <input type="checkbox"/> ILS <input type="checkbox"/> Significant Properties List

Date entered in inventory:	Level of survey: <input type="checkbox"/> reconnaissance <input type="checkbox"/> intensive	Additional research? <input type="checkbox"/> yes <input type="checkbox"/> no
National Register Status: <input type="checkbox"/> listed <input type="checkbox"/> in listed district	Other:	
Name:		
<input type="checkbox"/> pending listing <input type="checkbox"/> not eligible <input type="checkbox"/> eligible(district) <input type="checkbox"/> eligible (individually) <input type="checkbox"/> not determined		



**ARCHITECTURAL/HISTORIC INVENTORY FORM**

6500 LANSDOWNE AV

**LOCATION MAP (include north arrow):**

**SITE MAP/PLAN (include north arrow):**

**Insert photograph of primary structure on property:**

Photo 1:

Photo 2:

Description:

Description:

Date: CD No.: Image No.

Date: CD No.: Image No.

Photographer:

Main Photo: Images2012\CompleteSurveyPhotos\Lansdowne6500.JPG



**ARCHITECTURAL/HISTORIC INVENTORY FORM**

6500 LANSDOWNE AV

21.(cont.) History:and significance. Expand box as necessary or add continuation pages.

22. (cont.) Sources of information. Expand box as necessary or add continuation pages.

40. (cont.) Description of environment and outbuilding. Expand box as necessary or add continuation pages.

41. (cont.) Description of primary resource. Expand box as necessary, or add continuation pages.

Flat roof, one story. County Access Training School per Jan's notes; one-story; glass block above row of operable windows in each classroom bay; mosaic above entrance; exposed concrete grid.







**ARCHITECTURAL/HISTORIC INVENTORY FORM**

1. Survey no. SLC-AS-047	2. Survey name: Thematic Survey of Modern Movement Architecture in St. Louis		
3. County: St. Louis [Independent City]	4. Address: 6501-7 LANSDOWNE AV		
Alternate address if applicable			
5. City/State: St. Louis [Independent City], M	6. UTM:	or: LAT	7. Township/Range/Section: T: R: S: N/A
8. Historic Name (if known):		9. Present/other name (if known):	
10. Ownership:	11a. Historic Use (if known):	11b. Current Use:	

**HISTORICAL DATA**

12. Construction date: Major addition/alteration date:	1960	15. Architect:	18. Previously surveyed? <input type="checkbox"/> Cite survey name in box 22 cont. (page 3)
13. Significant date/period:		16. Builder/contractor:	19. On National Register? Cite nomination name in box 22 cont. (page 3)
14. Area(s) of significance:		17. Original or significant owner:	20. National Register eligible?
21. History and significance on continuation page. <input type="checkbox"/>		22. Sources of information on continuation page. <input type="checkbox"/>	Historic District Potential? <input type="checkbox"/> Name of Potential District?

**ARCHITECTURAL INFORMATION**

23. Category of Property:	30. Roof Material:	37. Windows: Type:
24. Vernacular or property type: 1-Story Commercial	31. Chimney placement:	Panes
25. Architectural style: Modern Movements	32. Structural system:	38. Acreage (rural): Visible from public road? <input type="checkbox"/>
26. Plan Shape:	33. Exterior wall cladding:	39. Changes: (describe in box 41 cont.) <input type="checkbox"/> Addition Date(s): <input type="checkbox"/> Altered Date(s): <input type="checkbox"/> Moved Date(s): <input type="checkbox"/> Other Date(s):
27. Number of Stories:	34. Foundation Material:	Endangered by:
28. No. of bays (1st floor)	35. Basement type:	40. No. outbuildings (describe in box 40 cont.):
29. Roof Type:	36. Front Porch Type:	41. Further description of building features and associated resources on continuation page. <input type="checkbox"/>

**OTHER**

42. Current Owner/address: BUSH, JERRY L SR (TRS)	43. Inventory form prepared by (name):	44. Survey date:
5528 HEATHER BLUFF CT ST LOUIS MO 63128	Additional Information/revisions by:	45. Date of revisions:
FOR SHPO USE:		Survey Category: <input type="checkbox"/> RLS <input type="checkbox"/> ILS <input type="checkbox"/> Significant Properties List

Date entered in inventory:	Level of survey: <input type="checkbox"/> reconnaissance <input type="checkbox"/> intensive	Additional research? <input type="checkbox"/> yes <input type="checkbox"/> no
National Register Status: <input type="checkbox"/> listed <input type="checkbox"/> in listed district	Other:	
Name:		
<input type="checkbox"/> pending listing <input type="checkbox"/> not eligible <input type="checkbox"/> eligible(district) <input type="checkbox"/> eligible (individually) <input type="checkbox"/> not determined		



**ARCHITECTURAL/HISTORIC INVENTORY FORM**

6501-7 LANSDOWNE AV

**LOCATION MAP (include north arrow):**

**SITE MAP/PLAN (include north arrow):**

**Insert photograph of primary structure on property:**

Photo 1:

Photo 2:

Description:

Description:

Date: CD No.: Image No.

Date: CD No.: Image No.

Photographer:

Main Photo: Images2012\CompleteSurveyPhotos\Lansdowne6501.jpg



**ARCHITECTURAL/HISTORIC INVENTORY FORM**

6501-7 LANSLOWNE AV

21.(cont.) History:and significance. Expand box as necessary or add continuation pages.

22. (cont.) Sources of information. Expand box as necessary or add continuation pages.

40. (cont.) Description of environment and outbuilding. Expand box as necessary or add continuation pages.

41. (cont.) Description of primary resource. Expand box as necessary, or add continuation pages.

Leaping Lizards Dance Studio. Pharmacy. Interesting glass block entry.









**ARCHITECTURAL/HISTORIC INVENTORY FORM**

1. Survey no. SLC-AS-047	2. Survey name: Thematic Survey of Midcentury Modern Movement Nonresidential Architecture in St. Louis		
3. County: St. Louis [Independent City]	4. Address: <b>6512 LANSDOWNE AV</b>		
Alternate address if applicable			
5. City/State: St. Louis [Independent City], M	6. UTM:	or: LAT	7. Township/Range/Section: T: R: S: N/A
8. Historic Name (if known):		9. Present/other name (if known):	
10. Ownership:	11a. Historic Use (if known):	11b. Current Use:	

**HISTORICAL DATA**

12. Construction date: Major addition/alteration date:	1956	15. Architect:	18. Previously surveyed? <input type="checkbox"/> Cite survey name in box 22 cont. (page 3)
13. Significant date/period:		16. Builder/contractor:	
14. Area(s) of significance:		17. Original or significant owner:	19. On National Register? Cite nomination name in box 22 cont. (page 3)
			20. National Register eligible?
21. History and significance on continuation page. <input type="checkbox"/>		22. Sources of information on continuation page. <input type="checkbox"/>	Historic District Potential? <input type="checkbox"/> Name of Potential District?

**ARCHITECTURAL INFORMATION**

23. Category of Property:	30. Roof Material:	37. Windows: Type:
24. Vernacular or property type: Office Building	31. Chimney placement:	Panes
25. Architectural style: Modern Movements	32. Structural system:	38. Acreage (rural): Visible from public road? <input type="checkbox"/>
26. Plan Shape:	33. Exterior wall cladding:	39. Changes: (describe in box 41 cont.) <input type="checkbox"/> Addition Date(s): <input type="checkbox"/> Altered Date(s): <input type="checkbox"/> Moved Date(s): <input type="checkbox"/> Other Date(s):
27. Number of Stories:	34. Foundation Material:	Endangered by:
28. No. of bays (1st floor)	35. Basement type:	40. No. outbuildings (describe in box 40 cont.):
29. Roof Type:	36. Front Porch Type:	41. Further description of building features and associated resources on continuation page. <input type="checkbox"/>

**OTHER**

42. Current Owner/address: LANSDOWNE DENTAL ARTS BLDG	43. Inventory form prepared by (name):	44. Survey date:
6512 LANSDOWNE ST LOUIS MO 63109	Additional Information/revisions by:	45. Date of revisions:
FOR SHPO USE:		Survey Category: <input type="checkbox"/> RLS <input type="checkbox"/> ILS <input type="checkbox"/> Significant Properties List

Date entered in inventory:	Level of survey: <input type="checkbox"/> reconnaissance <input type="checkbox"/> intensive	Additional research? <input type="checkbox"/> yes <input type="checkbox"/> no
National Register Status: <input type="checkbox"/> listed <input type="checkbox"/> in listed district	Other:	
Name:		
<input type="checkbox"/> pending listing <input type="checkbox"/> not eligible <input type="checkbox"/> eligible(district) <input type="checkbox"/> eligible (individually) <input type="checkbox"/> not determined		



**ARCHITECTURAL/HISTORIC INVENTORY FORM**

6512 LANSDOWNE AV

**LOCATION MAP (include north arrow):**

**SITE MAP/PLAN (include north arrow):**

**Insert photograph of primary structure on property:**

Photo 1:

Photo 2:

Description:

Description:

Date:

CD No.:

Image No.

Date:

CD No.:

Image No.

Photographer:

Main Photo: Images2012\CompleteSurveyPhotos\Lansdowne6512.JPG



**ARCHITECTURAL/HISTORIC INVENTORY FORM**

6512 LANSLOWNE AV

21.(cont.) History:and significance. Expand box as necessary or add continuation pages.

22. (cont.) Sources of information. Expand box as necessary or add continuation pages.

40. (cont.) Description of environment and outbuilding. Expand box as necessary or add continuation pages.

41. (cont.) Description of primary resource. Expand box as necessary, or add continuation pages.

ribbon windows. Dual entry.



ORTHODONTIST

GENERAL DENTISTS

6510  
ST. LOUIS SOUTH  
ORTHODONTICS  
JOHN J. SAKS, D.D.S.  
758-9999

JOHN J. SAKS, D.D.S.  
JOHN SCHLEIFER, D.D.S.  
811-6111

6512  
811-6111



**ARCHITECTURAL/HISTORIC INVENTORY FORM**

1. Survey no. SLC-AS-047	2. Survey name: Thematic Survey of Midcentury Modern Movement Nonresidential Architecture in St. Louis		
3. County: St. Louis [Independent City]	4. Address: <b>6514 LANSDOWNE AV</b>		
Alternate address if applicable			
5. City/State: St. Louis [Independent City], M	6. UTM:	or: LAT	7. Township/Range/Section: T: R: S: N/A
8. Historic Name (if known):		9. Present/other name (if known):	
10. Ownership:	11a. Historic Use (if known):	11b. Current Use:	

**HISTORICAL DATA**

12. Construction date: Major addition/alteration date:	1949	15. Architect:	18. Previously surveyed? <input type="checkbox"/> Cite survey name in box 22 cont. (page 3)
13. Significant date/period:		16. Builder/contractor:	
14. Area(s) of significance:		17. Original or significant owner:	19. On National Register? Cite nomination name in box 22 cont. (page 3)
			20. National Register eligible?
21. History and significance on continuation page. <input type="checkbox"/>		22. Sources of information on continuation page. <input type="checkbox"/>	Historic District Potential? <input type="checkbox"/> Name of Potential District?

**ARCHITECTURAL INFORMATION**

23. Category of Property:	30. Roof Material:	37. Windows: Type:
24. Vernacular or property type: Office Building	31. Chimney placement:	Panes
25. Architectural style: Modern Movements	32. Structural system:	38. Acreage (rural): Visible from public road? <input type="checkbox"/>
26. Plan Shape:	33. Exterior wall cladding:	39. Changes: (describe in box 41 cont.) <input type="checkbox"/> Addition Date(s): <input type="checkbox"/> Altered Date(s): <input type="checkbox"/> Moved Date(s): <input type="checkbox"/> Other Date(s):
27. Number of Stories:	34. Foundation Material:	Endangered by:
28. No. of bays (1st floor)	35. Basement type:	40. No. outbuildings (describe in box 40 cont.):
29. Roof Type:	36. Front Porch Type:	41. Further description of building features and associated resources on continuation page. <input type="checkbox"/>

**OTHER**

42. Current Owner/address: TRANSTRIA LLC C/O BRENNAN, LAURA K 6514 LANSDOWNE AV ST LOUIS MO 63109	43. Inventory form prepared by (name): Additional Information/revisions by:	44. Survey date: 45. Date of revisions: Survey Category: <input type="checkbox"/> RLS <input type="checkbox"/> ILS <input type="checkbox"/> Significant Properties Listed
---	--	--

**FOR SHPO USE:**

Date entered in inventory:	Level of survey: <input type="checkbox"/> reconnaissance <input type="checkbox"/> intensive	Additional research? <input type="checkbox"/> yes <input type="checkbox"/> no
National Register Status: <input type="checkbox"/> listed <input type="checkbox"/> in listed district	Other:	
Name:		
<input type="checkbox"/> pending listing <input type="checkbox"/> not eligible <input type="checkbox"/> eligible(district) <input type="checkbox"/> eligible (individually) <input type="checkbox"/> not determined		





**ARCHITECTURAL/HISTORIC INVENTORY FORM**

6514 LANSDOWNE AV

**LOCATION MAP (include north arrow):**

**SITE MAP/PLAN (include north arrow):**

**Insert photograph of primary structure on property:**

Photo 1:

Photo 2:

Description:

Description:

Date:

CD No.:

Image No.

Date:

CD No.:

Image No.

Photographer:

Main Photo: Images2012\CompleteSurveyPhotos\Lansdowne6514.JPG



**ARCHITECTURAL/HISTORIC INVENTORY FORM**

6514 LANSDOWNE AV

21.(cont.) History:and significance. Expand box as necessary or add continuation pages.

22. (cont.) Sources of information. Expand box as necessary or add continuation pages.

40. (cont.) Description of environment and outbuilding. Expand box as necessary or add continuation pages.

41. (cont.) Description of primary resource. Expand box as necessary, or add continuation pages.

covered in EIFS





**ARCHITECTURAL/HISTORIC INVENTORY FORM**

1. Survey no. SLC-AS-047	2. Survey name: Thematic Survey of Midcentury Modern Movement Nonresidential Architecture in St. Louis		
3. County: St. Louis [Independent City]	4. Address: 6526 LANSDOWNE AV		
Alternate address if applicable			
5. City/State: St. Louis [Independent City], M	6. UTM:	or: LAT	7. Township/Range/Section: T: R: S: N/A
8. Historic Name (if known):		9. Present/other name (if known):	
10. Ownership:	11a. Historic Use (if known):	11b. Current Use:	

**HISTORICAL DATA**

12. Construction date: Major addition/alteration date:	1961	15. Architect:	18. Previously surveyed? <input type="checkbox"/> Cite survey name in box 22 cont. (page 3)
13. Significant date/period:		16. Builder/contractor:	
14. Area(s) of significance:		17. Original or significant owner:	19. On National Register? Cite nomination name in box 22 cont. (page 3)
			20. National Register eligible?
21. History and significance on continuation page. <input type="checkbox"/>		22. Sources of information on continuation page. <input type="checkbox"/>	Historic District Potential? <input type="checkbox"/> Name of Potential District?

**ARCHITECTURAL INFORMATION**

23. Category of Property:	30. Roof Material:	37. Windows: Type:
24. Vernacular or property type: Office Building	31. Chimney placement:	Panes
25. Architectural style: Modern Movements	32. Structural system:	38. Acreage (rural): Visible from public road? <input type="checkbox"/>
26. Plan Shape:	33. Exterior wall cladding:	39. Changes: (describe in box 41 cont.) <input type="checkbox"/> Addition Date(s): <input type="checkbox"/> Altered Date(s): <input type="checkbox"/> Moved Date(s): <input type="checkbox"/> Other Date(s):
27. Number of Stories:	34. Foundation Material:	Endangered by:
28. No. of bays (1st floor)	35. Basement type:	40. No. outbuildings (describe in box 40 cont.):
29. Roof Type:	36. Front Porch Type:	41. Further description of building features and associated resources on continuation page. <input type="checkbox"/>

**OTHER**

42. Current Owner/address: HEALTH CARE FACILITIES INC	43. Inventory form prepared by (name):	44. Survey date:
6526 LANSDOWNE ST LOUIS MO 63109	Additional Information/revisions by:	45. Date of revisions:
FOR SHPO USE:		Survey Category: <input type="checkbox"/> RLS <input type="checkbox"/> ILS <input type="checkbox"/> Significant Properties List

Date entered in inventory:	Level of survey: <input type="checkbox"/> reconnaissance <input type="checkbox"/> intensive	Additional research? <input type="checkbox"/> yes <input type="checkbox"/> no
National Register Status: <input type="checkbox"/> listed <input type="checkbox"/> in listed district	Other:	
Name:		
<input type="checkbox"/> pending listing <input type="checkbox"/> not eligible <input type="checkbox"/> eligible(district) <input type="checkbox"/> eligible (individually) <input type="checkbox"/> not determined		



ARCHITECTURAL/HISTORIC INVENTORY FORM

6526 LANSDOWNE AV

LOCATION MAP (include north arrow):	SITE MAP/PLAN (include north arrow):
<div></div>	<div></div>

Insert photograph of primary structure on property:

Photo 1:	Photo 2:
<div></div>	<div></div>
Description:	Description:
Date: CD No.: Image No.	Date: CD No.: Image No.
Photographer:	
Main Photo:	Images2012\CompleteSurveyPhotos\Lansdowne6526.JPG





**ARCHITECTURAL/HISTORIC INVENTORY FORM**

6526 LANSLOWNE AV

21.(cont.) History:and significance. Expand box as necessary or add continuation pages.

22. (cont.) Sources of information. Expand box as necessary or add continuation pages.

40. (cont.) Description of environment and outbuilding. Expand box as necessary or add continuation pages.

41. (cont.) Description of primary resource. Expand box as necessary, or add continuation pages.

Brown brick. 1 1/2 story. Semi circular angled entry. Stretcher brick detailing above and below the windows.





**ARCHITECTURAL/HISTORIC INVENTORY FORM**

1. Survey no. SLC-AS-047		2. Survey name: Thematic Survey of Modern Movement Architecture in St. Louis	
3. County: St. Louis [Independent City]		4. Address: 6903 LANSDOWNE AV	
Alternate address if applicable			
5. City/State: St. Louis [Independent City], M		6. UTM: LAT LONG:	7. Township/Range/Section: T: R: S: N/A
8. Historic Name (if known):		9. Present/other name (if known):	
10. Ownership:	11a. Historic Use (if known):	11b. Current Use:	

**HISTORICAL DATA**

12. Construction date: Major addition/alteration date:	1946	15. Architect:	18. Previously surveyed? <input type="checkbox"/> Cite survey name in box 22 cont. (page 3)
13. Significant date/period:		16. Builder/contractor:	19. On National Register? Cite nomination name in box 22 cont. (page 3)
14. Area(s) of significance:		17. Original or significant owner:	20. National Register eligible?
21. History and significance on continuation page. <input type="checkbox"/>		22. Sources of information on continuation page. <input type="checkbox"/>	Historic District Potential? <input type="checkbox"/> Name of Potential District?

**ARCHITECTURAL INFORMATION**

23. Category of Property:	30. Roof Material:	37. Windows: Type:
24. Vernacular or property type: 1-Story Commercial	31. Chimney placement:	Panes
25. Architectural style: Modern Movements	32. Structural system:	38. Acreage (rural): Visible from public road? <input type="checkbox"/>
26. Plan Shape:	33. Exterior wall cladding:	39. Changes: (describe in box 41 cont.) <input type="checkbox"/> Addition Date(s): <input type="checkbox"/> Altered Date(s): <input type="checkbox"/> Moved Date(s): <input type="checkbox"/> Other Date(s):
27. Number of Stories:	34. Foundation Material:	Endangered by:
28. No. of bays (1st floor)	35. Basement type:	40. No. outbuildings (describe in box 40 cont.):
29. Roof Type:	36. Front Porch Type:	41. Further description of building features and associated resources on continuation page. <input type="checkbox"/>

**OTHER**

42. Current Owner/address: MONACO, MARY ANN TRS C/O CHRIS NORRIS 8687 VILLACREST ST LOUIS MO 63126	43. Inventory form prepared by (name): Additional Information/revisions by:	44. Survey date: 45. Date of revisions: Survey Category: <input type="checkbox"/> RLS <input type="checkbox"/> ILS <input type="checkbox"/> Significant Properties List
--	--	--

**FOR SHPO USE:**

Date entered in inventory:	Level of survey: <input type="checkbox"/> reconnaissance <input type="checkbox"/> intensive	Additional research? <input type="checkbox"/> yes <input type="checkbox"/> no
National Register Status: <input type="checkbox"/> listed <input type="checkbox"/> in listed district	Other:	
Name:		
<input type="checkbox"/> pending listing <input type="checkbox"/> not eligible <input type="checkbox"/> eligible(district) <input type="checkbox"/> eligible (individually) <input type="checkbox"/> not determined		



**ARCHITECTURAL/HISTORIC INVENTORY FORM**

6903 LANSDOWNE AV

**LOCATION MAP (include north arrow):**

**SITE MAP/PLAN (include north arrow):**

**Insert photograph of primary structure on property:**

Photo 1:

Photo 2:

Description:

Description:

Date:

CD No.:

Image No.

Date:

CD No.:

Image No.

Photographer:

Main Photo: Images2012\CompleteSurveyPhotos\Lansdowne6903.JPG



**ARCHITECTURAL/HISTORIC INVENTORY FORM**

6903 LANSDOWNE AV

21.(cont.) History:and significance. Expand box as necessary or add continuation pages.

22. (cont.) Sources of information. Expand box as necessary or add continuation pages.

40. (cont.) Description of environment and outbuilding. Expand box as necessary or add continuation pages.

41. (cont.) Description of primary resource. Expand box as necessary, or add continuation pages.

interesting glass block entry







**ARCHITECTURAL/HISTORIC INVENTORY FORM**

1. Survey no. SLC-AS-047		2. Survey name: Thematic Survey of Midcentury Modern Movement Nonresidential Architecture in St. Louis	
3. County: St. Louis [Independent City]		4. Address: 6932 LANSDOWNE AV	
Alternate address if applicable			
5. City/State: St. Louis [Independent City], M		6. UTM: LAT LONG:	7. Township/Range/Section: T: R: S: N/A
8. Historic Name (if known):		9. Present/other name (if known):	
10. Ownership:	11a. Historic Use (if known):	11b. Current Use:	

**HISTORICAL DATA**

12. Construction date: Major addition/alteration date:	1960	15. Architect:	18. Previously surveyed? <input type="checkbox"/> Cite survey name in box 22 cont. (page 3)
13. Significant date/period:		16. Builder/contractor:	19. On National Register? Cite nomination name in box 22 cont. (page 3)
14. Area(s) of significance:		17. Original or significant owner:	20. National Register eligible?
21. History and significance on continuation page. <input type="checkbox"/>		22. Sources of information on continuation page. <input type="checkbox"/>	Historic District Potential? <input type="checkbox"/> Name of Potential District?

**ARCHITECTURAL INFORMATION**

23. Category of Property:	30. Roof Material:	37. Windows: Type:
24. Vernacular or property type: Church	31. Chimney placement:	Panes
25. Architectural style: Modern Movements	32. Structural system:	38. Acreage (rural): Visible from public road? <input type="checkbox"/>
26. Plan Shape:	33. Exterior wall cladding:	39. Changes: (describe in box 41 cont.) <input type="checkbox"/> Addition Date(s): <input type="checkbox"/> Altered Date(s): <input type="checkbox"/> Moved Date(s): <input type="checkbox"/> Other Date(s):
27. Number of Stories:	34. Foundation Material:	Endangered by:
28. No. of bays (1st floor)	35. Basement type:	40. No. outbuildings (describe in box 40 cont.):
29. Roof Type:	36. Front Porch Type:	41. Further description of building features and associated resources on continuation page. <input type="checkbox"/>

**OTHER**

42. Current Owner/address: LINDENWOOD BAPTIST CHURCH	43. Inventory form prepared by (name):	44. Survey date:
6932 LANSDOWNE AVE	Additional Information/revisions by:	45. Date of revisions:
ST LOUIS MO 63109		Survey Category: <input type="checkbox"/> RLS <input type="checkbox"/> ILS <input type="checkbox"/> Significant Properties List

**FOR SHPO USE:**

Date entered in inventory:	Level of survey: <input type="checkbox"/> reconnaissance <input type="checkbox"/> intensive	Additional research? <input type="checkbox"/> yes <input type="checkbox"/> no
National Register Status: <input type="checkbox"/> listed <input type="checkbox"/> in listed district	Other:	
Name:		
<input type="checkbox"/> pending listing <input type="checkbox"/> not eligible <input type="checkbox"/> eligible(district) <input type="checkbox"/> eligible (individually) <input type="checkbox"/> not determined		



**ARCHITECTURAL/HISTORIC INVENTORY FORM**

6932 LANSDOWNE AV

**LOCATION MAP (include north arrow):**

**SITE MAP/PLAN (include north arrow):**

**Insert photograph of primary structure on property:**

Photo 1:

Photo 2:

Description:

Description:

Date:

CD No.:

Image No.

Date:

CD No.:

Image No.

Photographer:

Main Photo: Images2012\CompleteSurveyPhotos\Lansdowne6932a.JPG



**ARCHITECTURAL/HISTORIC INVENTORY FORM**

6932 LANSDOWNE AV

21.(cont.) History:and significance. Expand box as necessary or add continuation pages.

22. (cont.) Sources of information. Expand box as necessary or add continuation pages.

40. (cont.) Description of environment and outbuilding. Expand box as necessary or add continuation pages.

41. (cont.) Description of primary resource. Expand box as necessary, or add continuation pages.

Lindenwood Baptist Church, central facing front gable. "wavy" glass and metal windows. Flanking brick towers with no elaboration. Doors replaced. Building 2 windows and doors blocked in. Truncated parapet facing street. Stiritz: St. Louis Historic Churches and Synagogues has date of 1954.



LINDENWOOD  
BAPTIST  
CHURCH









**ARCHITECTURAL/HISTORIC INVENTORY FORM**

1. Survey no. SLC-AS-047	2. Survey name: Thematic Survey of Midcentury Modern Movement Nonresidential Architecture in St. Louis		
3. County: St. Louis [Independent City]	4. Address: 6942 LANSDOWNE AV		
Alternate address if applicable			
5. City/State: St. Louis [Independent City], M	6. UTM:	or: LAT	7. Township/Range/Section: T: R: S: N/A
8. Historic Name (if known):		9. Present/other name (if known):	
10. Ownership:	11a. Historic Use (if known):	11b. Current Use:	

**HISTORICAL DATA**

12. Construction date: Major addition/alteration date:	1960	15. Architect:	18. Previously surveyed? <input type="checkbox"/> Cite survey name in box 22 cont. (page 3)
13. Significant date/period:		16. Builder/contractor:	
14. Area(s) of significance:		17. Original or significant owner:	19. On National Register? Cite nomination name in box 22 cont. (page 3)
			20. National Register eligible?
21. History and significance on continuation page. <input type="checkbox"/>		22. Sources of information on continuation page. <input type="checkbox"/>	Historic District Potential? <input type="checkbox"/> Name of Potential District?

**ARCHITECTURAL INFORMATION**

23. Category of Property:	30. Roof Material:	37. Windows: Type:
24. Vernacular or property type: School	31. Chimney placement:	Panes
25. Architectural style: Modern Movements	32. Structural system:	38. Acreage (rural): Visible from public road? <input type="checkbox"/>
26. Plan Shape:	33. Exterior wall cladding:	39. Changes: (describe in box 41 cont.) <input type="checkbox"/> Addition Date(s): <input type="checkbox"/> Altered Date(s): <input type="checkbox"/> Moved Date(s): <input type="checkbox"/> Other Date(s):
27. Number of Stories:	34. Foundation Material:	Endangered by:
28. No. of bays (1st floor)	35. Basement type:	40. No. outbuildings (describe in box 40 cont.):
29. Roof Type:	36. Front Porch Type:	41. Further description of building features and associated resources on continuation page. <input type="checkbox"/>

**OTHER**

42. Current Owner/address: HOLLIDAY, VERNON	43. Inventory form prepared by (name):	44. Survey date:
4187 MARBLE SPRINGS RD BARNHART MO 63012	Additional Information/revisions by:	45. Date of revisions:
Survey Category: <input type="checkbox"/> RLS <input type="checkbox"/> ILS <input type="checkbox"/> Significant Properties List		

**FOR SHPO USE:**

Date entered in inventory:	Level of survey: <input type="checkbox"/> reconnaissance <input type="checkbox"/> intensive	Additional research? <input type="checkbox"/> yes <input type="checkbox"/> no
National Register Status: <input type="checkbox"/> listed <input type="checkbox"/> in listed district	Other:	
Name:		
<input type="checkbox"/> pending listing <input type="checkbox"/> not eligible <input type="checkbox"/> eligible(district) <input type="checkbox"/> eligible (individually) <input type="checkbox"/> not determined		



**ARCHITECTURAL/HISTORIC INVENTORY FORM**

6942 LANSDOWNE AV

**LOCATION MAP (include north arrow):**

**SITE MAP/PLAN (include north arrow):**

**Insert photograph of primary structure on property:**

Photo 1:

Photo 2:

Description:

Description:

Date:

CD No.:

Image No.

Date:

CD No.:

Image No.

Photographer:

Main Photo: Images2012\CompleteSurveyPhotos\Lansdowne6942.jpg



**ARCHITECTURAL/HISTORIC INVENTORY FORM**

6942 LANSDOWNE AV

21.(cont.) History:and significance. Expand box as necessary or add continuation pages.

22. (cont.) Sources of information. Expand box as necessary or add continuation pages.

40. (cont.) Description of environment and outbuilding. Expand box as necessary or add continuation pages.

41. (cont.) Description of primary resource. Expand box as necessary, or add continuation pages.

Three-story school building with jalousie window sash set in narrow recessed bays. Metal capped parapet. Entry marked by double-height space, glazed bay and decorative inset glass blocks. Original projecting aluminum canopy over entry.





FOR SALE  
SCHOOL INSTITUTIONAL  
16,500 SQ. FT.  
HILLIKER  
781-0001





**ARCHITECTURAL/HISTORIC INVENTORY FORM**

1. Survey no. SLC-AS-047	2. Survey name: Thematic Survey of Modern Movement Architecture in St. Louis		
3. County: St. Louis [Independent City]	4. Address: 7001-5 LANSDOWNE AV		
Alternate address if applicable			
5. City/State: St. Louis [Independent City], M	6. UTM:	or: LAT	7. Township/Range/Section: T: R: S: N/A
8. Historic Name (if known):		9. Present/other name (if known):	
10. Ownership:		11a. Historic Use (if known):	11b. Current Use:

**HISTORICAL DATA**

12. Construction date: Major addition/alteration date:	1949	15. Architect:	18. Previously surveyed? <input type="checkbox"/> Cite survey name in box 22 cont. (page 3)
13. Significant date/period:		16. Builder/contractor:	19. On National Register? Cite nomination name in box 22 cont. (page 3)
14. Area(s) of significance:		17. Original or significant owner:	20. National Register eligible?
21. History and significance on continuation page. <input type="checkbox"/>		22. Sources of information on continuation page. <input type="checkbox"/>	Historic District Potential? <input type="checkbox"/> Name of Potential District?

**ARCHITECTURAL INFORMATION**

23. Category of Property:	30. Roof Material:	37. Windows: Type:
24. Vernacular or property type: 1-Story Commercial	31. Chimney placement:	Panes
25. Architectural style: Modern Movements	32. Structural system:	38. Acreage (rural): Visible from public road? <input type="checkbox"/>
26. Plan Shape:	33. Exterior wall cladding:	39. Changes: (describe in box 41 cont.) <input type="checkbox"/> Addition Date(s): <input type="checkbox"/> Altered Date(s): <input type="checkbox"/> Moved Date(s): <input type="checkbox"/> Other Date(s):
27. Number of Stories:	34. Foundation Material:	Endangered by:
28. No. of bays (1st floor)	35. Basement type:	40. No. outbuildings (describe in box 40 cont.):
29. Roof Type:	36. Front Porch Type:	41. Further description of building features and associated resources on continuation page. <input type="checkbox"/>

**OTHER**

42. Current Owner/address: 7001 LANSDOWNE LLC	43. Inventory form prepared by (name):	44. Survey date:
7001 LANSDOWNE AV ST LOUIS MO 63109	Additional Information/revisions by:	45. Date of revisions:
FOR SHPO USE:		Survey Category: <input type="checkbox"/> RLS <input type="checkbox"/> ILS <input type="checkbox"/> Significant Properties List

Date entered in inventory:	Level of survey: <input type="checkbox"/> reconnaissance <input type="checkbox"/> intensive	Additional research? <input type="checkbox"/> yes <input type="checkbox"/> no
National Register Status: <input type="checkbox"/> listed <input type="checkbox"/> in listed district	Other:	
Name:		
<input type="checkbox"/> pending listing <input type="checkbox"/> not eligible <input type="checkbox"/> eligible(district) <input type="checkbox"/> eligible (individually) <input type="checkbox"/> not determined		



**ARCHITECTURAL/HISTORIC INVENTORY FORM**

7001-5 LANSLOWNE AV

**LOCATION MAP (include north arrow):**

**SITE MAP/PLAN (include north arrow):**

**Insert photograph of primary structure on property:**

Photo 1:

Photo 2:

Description:

Description:

Date: CD No.: Image No.

Date: CD No.: Image No.

Photographer:

Main Photo: Images2012\CompleteSurveyPhotos\Lansdowne7001.jpg



**ARCHITECTURAL/HISTORIC INVENTORY FORM**

7001-5 LANSLOWNE AV

21.(cont.) History:and significance. Expand box as necessary or add continuation pages.

22. (cont.) Sources of information. Expand box as necessary or add continuation pages.

40. (cont.) Description of environment and outbuilding. Expand box as necessary or add continuation pages.

41. (cont.) Description of primary resource. Expand box as necessary, or add continuation pages.

One-story concrete block commercial with center entry flanked by shop windows. Front façade veneered in stone. Ashlar stone parapet cap on front façade. Storefronts have been replaced. Building has been painted.





**ARCHITECTURAL/HISTORIC INVENTORY FORM**

1. Survey no. SLC-AS-047	2. Survey name: Thematic Survey of Modern Movement Architecture in St. Louis		
3. County: St. Louis [Independent City]	4. Address: 7090 LANSDOWNE AV		
Alternate address if applicable			
5. City/State: St. Louis [Independent City], M	6. UTM:	or: LAT	7. Township/Range/Section: T: R: S: N/A
8. Historic Name (if known):		9. Present/other name (if known):	
10. Ownership:	11a. Historic Use (if known):	11b. Current Use:	

**HISTORICAL DATA**

12. Construction date: Major addition/alteration date:	1945	15. Architect:	18. Previously surveyed? <input type="checkbox"/> Cite survey name in box 22 cont. (page 3)
13. Significant date/period:		16. Builder/contractor:	
14. Area(s) of significance:		17. Original or significant owner:	19. On National Register? Cite nomination name in box 22 cont. (page 3)
			20. National Register eligible?
21. History and significance on continuation page. <input type="checkbox"/>		22. Sources of information on continuation page. <input type="checkbox"/>	Historic District Potential? <input type="checkbox"/> Name of Potential District?

**ARCHITECTURAL INFORMATION**

23. Category of Property:	30. Roof Material:	37. Windows: Type:
24. Vernacular or property type: 1-Story Commercial	31. Chimney placement:	Panes
25. Architectural style: Modern Movements	32. Structural system:	38. Acreage (rural): Visible from public road? <input type="checkbox"/>
26. Plan Shape:	33. Exterior wall cladding:	39. Changes: (describe in box 41 cont.) <input type="checkbox"/> Addition Date(s): <input type="checkbox"/> Altered Date(s): <input type="checkbox"/> Moved Date(s): <input type="checkbox"/> Other Date(s):
27. Number of Stories:	34. Foundation Material:	Endangered by:
28. No. of bays (1st floor)	35. Basement type:	40. No. outbuildings (describe in box 40 cont.):
29. Roof Type:	36. Front Porch Type:	41. Further description of building features and associated resources on continuation page. <input type="checkbox"/>

**OTHER**

42. Current Owner/address: BOICE REAL ESTATE 1 LLC	43. Inventory form prepared by (name):	44. Survey date:
1110 PALMER CREEK DR COLUMBIA IL 62236	Additional Information/revisions by:	45. Date of revisions:
FOR SHPO USE:		Survey Category: <input type="checkbox"/> RLS <input type="checkbox"/> ILS <input type="checkbox"/> Significant Properties List

Date entered in inventory:	Level of survey: <input type="checkbox"/> reconnaissance <input type="checkbox"/> intensive	Additional research? <input type="checkbox"/> yes <input type="checkbox"/> no
National Register Status: <input type="checkbox"/> listed <input type="checkbox"/> in listed district	Other:	
Name:		
<input type="checkbox"/> pending listing <input type="checkbox"/> not eligible <input type="checkbox"/> eligible(district) <input type="checkbox"/> eligible (individually) <input type="checkbox"/> not determined		





**ARCHITECTURAL/HISTORIC INVENTORY FORM**

7090 LANSDOWNE AV

**LOCATION MAP (include north arrow):**

**SITE MAP/PLAN (include north arrow):**

**Insert photograph of primary structure on property:**

Photo 1:

Photo 2:

Description:

Description:

Date:

CD No.:

Image No.

Date:

CD No.:

Image No.

Photographer:

Main Photo: Images2012\CompleteSurveyPhotos\Lansdowne7090.jpg



**ARCHITECTURAL/HISTORIC INVENTORY FORM**

7090 LANSDOWNE AV

21.(cont.) History:and significance. Expand box as necessary or add continuation pages.

22. (cont.) Sources of information. Expand box as necessary or add continuation pages.

40. (cont.) Description of environment and outbuilding. Expand box as necessary or add continuation pages.

41. (cont.) Description of primary resource. Expand box as necessary, or add continuation pages.

Building completely remodeled with EIFS. No original detail remains.



LINDENWOOD  
PRE-OWNED AUTO CENTER

USED  
CARS



**ARCHITECTURAL/HISTORIC INVENTORY FORM**

1. Survey no. SLC-AS-047-0125	2. Survey name: Thematic Survey of Modern Movement Architecture in St. Louis
3. County: St. Louis [Independent City]	4. Address: <b>2600 LASALLE ST</b>
Alternate address if applicable	
5. City/State: St. Louis [Independent City], M	6. UTM: or: LAT 38:37:17.11 LONG: 90:13:8.60
7. Township/Range/Section: T: R: S: N/A	
8. Historic Name (if known): FIRE STATION 7	9. Present/other name (if known): FIRE STATION 7
10. Ownership: Public	11a. Historic Use (if known): Government
11b. Current Use:	

**HISTORICAL DATA**

12. Construction date: Major addition/alteration date:	1965 N/A	15. Architect: Undetermined	18. Previously surveyed? <input type="checkbox"/> Cite survey name in box 22 cont. (page 3)
13. Significant date/period: 1965	16. Builder/contractor: John Kalicak Const. Co.		19. On National Register? Cite nomination name in box 22 cont. (page 3)
14. Area(s) of significance: To be determined	17. Original or significant owner: City of St. Louis		20. National Register eligible? Not determined
21. History and significance on continuation page. <input type="checkbox"/>	22. Sources of information on continuation page. <input checked="" type="checkbox"/>		Historic District Potential? <input type="checkbox"/> Name of Potential District?

**ARCHITECTURAL INFORMATION**

23. Category of Property: Building	30. Roof Material: Asphalt Shingle	37. Windows: Type: Casement
24. Vernacular or property type: Other-Note in Comments	31. Chimney placement: None	Panes: single
25. Architectural style: Modern/ Neo-Expressionist	32. Structural system: Reinforced Concrete	38. Acreage (rural): Visible from public road? <input checked="" type="checkbox"/>
26. Plan Shape: Rectangular Long St. Fac	33. Exterior wall cladding: Brick	39. Changes: (describe in box 41 cont.) <input type="checkbox"/> Addition Date(s): <input type="checkbox"/> Altered Date(s): <input type="checkbox"/> Moved Date(s): <input type="checkbox"/> Other Date(s):
27. Number of Stories: 1-story	34. Foundation Material: Concrete	Endangered by:
28. No. of bays (1st floor): 5	35. Basement type: Full	40. No. outbuildings (describe in box 40 cont.): 0
29. Roof Type: Flat	36. Front Porch Type: N/A	41. Further description of building features and associated resources on continuation page. <input checked="" type="checkbox"/>

**OTHER**

42. Current Owner/address: CITY OF ST LOUIS	43. Inventory form prepared by (name): Patience Stuart Peter Meijer Architect, PC	44. Survey date:
	Additional Information/revisions by: Betsy Bradley	45. Date of revisions:
FOR SHPO USE: Cultural Resources Office		Survey Category: <input checked="" type="checkbox"/> RLS <input type="checkbox"/> ILS <input type="checkbox"/> Significant Properties List

Date entered in inventory:	Level of survey: <input type="checkbox"/> reconnaissance <input type="checkbox"/> intensive	Additional research? <input type="checkbox"/> yes <input type="checkbox"/> no
National Register Status: <input type="checkbox"/> listed <input type="checkbox"/> in listed district	Other:	
Name:		
<input type="checkbox"/> pending listing <input type="checkbox"/> not eligible <input type="checkbox"/> eligible(district) <input type="checkbox"/> eligible (individually) <input type="checkbox"/> not determined		



**ARCHITECTURAL/HISTORIC INVENTORY FORM**

2600 LASALLE ST

**LOCATION MAP (include north arrow):**

**SITE MAP/PLAN (include north arrow):**

**Insert photograph of primary structure on property:**

Photo 1:

Photo 2:

Description:

Looking northwest at building.

Description:

Date:

CD No.:

Image No.

Date:

CD No.:

Image No.

Photographer: PMA

Main Photo: Images2012\2600 LASALLE ST\_0003.JPG





**ARCHITECTURAL/HISTORIC INVENTORY FORM**

2600 LASALLE ST

21.(cont.) History:and significance. Expand box as necessary or add continuation pages.


22. (cont.) Sources of information. Expand box as necessary or add continuation pages.

City Building Permit #E4266, 5/26/1969. No architect stated. John Kalicak Construction, contractor.

40. (cont.) Description of environment and outbuilding. Expand box as necessary or add continuation pages.

41. (cont.) Description of primary resource. Expand box as necessary, or add continuation pages.

The Fire Station 7 building is a rectangular single-story building with a recessed middle bay containing the fire engine parking bay. The reinforced concrete structure has concrete and brick cladding and a mainly flat roof. The middle section has a folded roof design with clerestory windows and three vehicular openings below. The side wings, as well as the side and rear facades, have slightly recessed blond stacked bond brick window bays and a wide concrete cornice. The windows within these recessed bays are aluminum framed and operable. Between each window is a row of red brick headers running from foundation to cornice.



A map of a coastal area, likely a peninsula or island, with a river flowing along its right side. The land is white, and the water is blue. Several dark green rectangular shapes represent buildings or structures. A specific location is marked with a black dot and labeled "2600 Lasalle". The map includes a north arrow and a scale bar in the bottom left corner.

2600 Lasalle



0 — 4396ft

LASALLE ST

2600 Lasalle

S JEFFERSON AVE

S JEFFERSON AVE



0 24ft





**ARCHITECTURAL/HISTORIC INVENTORY FORM**

1. Survey no. SLC-AS-047	2. Survey name: Thematic Survey of Midcentury Modern Movement Nonresidential Architecture in St. Louis		
3. County: St. Louis [Independent City]	4. Address: 2616-26 LASALLE ST		
Alternate address if applicable			
5. City/State: St. Louis [Independent City], M	6. UTM:	or: LAT	7. Township/Range/Section: T: R: S: N/A
8. Historic Name (if known):		9. Present/other name (if known):	
10. Ownership:	11a. Historic Use (if known):	11b. Current Use:	

**HISTORICAL DATA**

12. Construction date: Major addition/alteration date:	1975	15. Architect:	18. Previously surveyed? <input type="checkbox"/> Cite survey name in box 22 cont. (page 3)
13. Significant date/period:		16. Builder/contractor:	
14. Area(s) of significance:		17. Original or significant owner:	19. On National Register? Cite nomination name in box 22 cont. (page 3)
			20. National Register eligible?
21. History and significance on continuation page. <input type="checkbox"/>		22. Sources of information on continuation page. <input type="checkbox"/>	Historic District Potential? <input type="checkbox"/> Name of Potential District?

**ARCHITECTURAL INFORMATION**

23. Category of Property:	30. Roof Material:	37. Windows: Type:
24. Vernacular or property type: 1-Story Commercial	31. Chimney placement:	Panes
25. Architectural style: Modern Movements	32. Structural system:	38. Acreage (rural): Visible from public road? <input type="checkbox"/>
26. Plan Shape:	33. Exterior wall cladding:	39. Changes: (describe in box 41 cont.) <input type="checkbox"/> Addition Date(s): <input type="checkbox"/> Altered Date(s): <input type="checkbox"/> Moved Date(s): <input type="checkbox"/> Other Date(s):
27. Number of Stories:	34. Foundation Material:	Endangered by:
28. No. of bays (1st floor)	35. Basement type:	40. No. outbuildings (describe in box 40 cont.):
29. Roof Type:	36. Front Porch Type:	41. Further description of building features and associated resources on continuation page. <input type="checkbox"/>

**OTHER**

42. Current Owner/address: BAISCH & SKINNER INC	43. Inventory form prepared by (name):	44. Survey date:
2721 LASALLE ST ST LOUIS MO 63104	Additional Information/revisions by:	45. Date of revisions:
FOR SHPO USE:		Survey Category: <input type="checkbox"/> RLS <input type="checkbox"/> ILS <input type="checkbox"/> Significant Properties List

Date entered in inventory:	Level of survey: <input type="checkbox"/> reconnaissance <input type="checkbox"/> intensive	Additional research? <input type="checkbox"/> yes <input type="checkbox"/> no
National Register Status: <input type="checkbox"/> listed <input type="checkbox"/> in listed district	Other:	
Name:		
<input type="checkbox"/> pending listing <input type="checkbox"/> not eligible <input type="checkbox"/> eligible(district) <input type="checkbox"/> eligible (individually) <input type="checkbox"/> not determined		





**ARCHITECTURAL/HISTORIC INVENTORY FORM**

2616-26 LASALLE ST

**LOCATION MAP (include north arrow):**

**SITE MAP/PLAN (include north arrow):**

**Insert photograph of primary structure on property:**

Photo 1:

Photo 2:

Description:

Description:

Date:

CD No.:

Image No.

Date:

CD No.:

Image No.

Photographer:

Main Photo: Images2012\CompleteSurveyPhotos\Lasalle2616.JPG



**ARCHITECTURAL/HISTORIC INVENTORY FORM**

2616-26 LASALLE ST

21.(cont.) History:and significance. Expand box as necessary or add continuation pages.

22. (cont.) Sources of information. Expand box as necessary or add continuation pages.

40. (cont.) Description of environment and outbuilding. Expand box as necessary or add continuation pages.

41. (cont.) Description of primary resource. Expand box as necessary, or add continuation pages.

part of Floral Row. Concrete block warehouse. Attached to several large greenhouses.





**ARCHITECTURAL/HISTORIC INVENTORY FORM**

1. Survey no. SLC-AS-047		2. Survey name: Thematic Survey of Modern Movement Architecture in St. Louis	
3. County: St. Louis [Independent City]		4. Address: 2701-7 LASALLE ST	
Alternate address if applicable			
5. City/State: St. Louis [Independent City], M		6. UTM: LAT LONG:	7. Township/Range/Section: T: R: S: N/A
8. Historic Name (if known):		9. Present/other name (if known):	
10. Ownership:	11a. Historic Use (if known):	11b. Current Use:	

**HISTORICAL DATA**

12. Construction date: Major addition/alteration date:	1948	15. Architect:	18. Previously surveyed? <input type="checkbox"/> Cite survey name in box 22 cont. (page 3)
13. Significant date/period:		16. Builder/contractor:	19. On National Register? Cite nomination name in box 22 cont. (page 3)
14. Area(s) of significance:		17. Original or significant owner:	20. National Register eligible?
21. History and significance on continuation page. <input type="checkbox"/>		22. Sources of information on continuation page. <input type="checkbox"/>	Historic District Potential? <input type="checkbox"/> Name of Potential District?

**ARCHITECTURAL INFORMATION**

23. Category of Property:	30. Roof Material:	37. Windows: Type:
24. Vernacular or property type: 1-Story Commercial	31. Chimney placement:	Panes
25. Architectural style: Modern Movements	32. Structural system:	38. Acreage (rural): Visible from public road? <input type="checkbox"/>
26. Plan Shape:	33. Exterior wall cladding:	39. Changes: (describe in box 41 cont.) <input type="checkbox"/> Addition Date(s): <input type="checkbox"/> Altered Date(s): <input type="checkbox"/> Moved Date(s): <input type="checkbox"/> Other Date(s):
27. Number of Stories:	34. Foundation Material:	Endangered by:
28. No. of bays (1st floor)	35. Basement type:	40. No. outbuildings (describe in box 40 cont.):
29. Roof Type:	36. Front Porch Type:	41. Further description of building features and associated resources on continuation page. <input type="checkbox"/>

**OTHER**

42. Current Owner/address: KANTON ENTERPRISES INC	43. Inventory form prepared by (name):	44. Survey date:
2705 LASALLE ST LOUIS MO 63104	Additional Information/revisions by:	45. Date of revisions:
FOR SHPO USE:		Survey Category: <input type="checkbox"/> RLS <input type="checkbox"/> ILS <input type="checkbox"/> Significant Properties List

Date entered in inventory:	Level of survey: <input type="checkbox"/> reconnaissance <input type="checkbox"/> intensive	Additional research? <input type="checkbox"/> yes <input type="checkbox"/> no
National Register Status: <input type="checkbox"/> listed <input type="checkbox"/> in listed district	Other:	
Name:		
<input type="checkbox"/> pending listing <input type="checkbox"/> not eligible <input type="checkbox"/> eligible(district) <input type="checkbox"/> eligible (individually) <input type="checkbox"/> not determined		



2701-7 LASALLE ST

LOCATION MAP (include north arrow):	SITE MAP/PLAN (include north arrow):

**Insert photograph of primary structure on property:**

Main Photo: <small>Insert photograph of primary structure on property.</small>					Photo 2:						
Description:					Description:						
Date:		CD No.:		Image No.		Date:		CD No.:		Image No.	
Photographer:											
Main Photo:					Images2012\CompleteSurveyPhotos\Lasalle2701.JPG						





**ARCHITECTURAL/HISTORIC INVENTORY FORM**

2701-7 LASALLE ST

21.(cont.) History:and significance. Expand box as necessary or add continuation pages.

22. (cont.) Sources of information. Expand box as necessary or add continuation pages.

40. (cont.) Description of environment and outbuilding. Expand box as necessary or add continuation pages.

41. (cont.) Description of primary resource. Expand box as necessary, or add continuation pages.

brown brick front face/storefront. Concrete block construction. Two storefront window has been infilled. Front doors replaced.  
1013 Ohio is an addition.













**ARCHITECTURAL/HISTORIC INVENTORY FORM**

1. Survey no. SLC-AS-047		2. Survey name: Thematic Survey of Midcentury Modern Movement Nonresidential Architecture in St. Louis	
3. County: St. Louis [Independent City]		4. Address: 3001 LASALLE ST	
Alternate address if applicable			
5. City/State: St. Louis [Independent City], M		6. UTM: LAT LONG:	7. Township/Range/Section: T: R: S: N/A
8. Historic Name (if known):		9. Present/other name (if known):	
10. Ownership:	11a. Historic Use (if known):	11b. Current Use:	

**HISTORICAL DATA**

12. Construction date: Major addition/alteration date:	1957	15. Architect:	18. Previously surveyed? <input type="checkbox"/> Cite survey name in box 22 cont. (page 3)
13. Significant date/period:		16. Builder/contractor:	19. On National Register? Cite nomination name in box 22 cont. (page 3)
14. Area(s) of significance:		17. Original or significant owner:	20. National Register eligible?
21. History and significance on continuation page. <input type="checkbox"/>		22. Sources of information on continuation page. <input type="checkbox"/>	Historic District Potential? <input type="checkbox"/> Name of Potential District?

**ARCHITECTURAL INFORMATION**

23. Category of Property:	30. Roof Material:	37. Windows: Type:
24. Vernacular or property type:	31. Chimney placement:	Panes
25. Architectural style: Modern Movements	32. Structural system:	38. Acreage (rural): Visible from public road? <input type="checkbox"/>
26. Plan Shape:	33. Exterior wall cladding:	39. Changes: (describe in box 41 cont.) <input type="checkbox"/> Addition Date(s): <input type="checkbox"/> Altered Date(s): <input type="checkbox"/> Moved Date(s): <input type="checkbox"/> Other Date(s):
27. Number of Stories:	34. Foundation Material:	Endangered by:
28. No. of bays (1st floor)	35. Basement type:	40. No. outbuildings (describe in box 40 cont.):
29. Roof Type:	36. Front Porch Type:	41. Further description of building features and associated resources on continuation page. <input type="checkbox"/>

**OTHER**

42. Current Owner/address: LASALLE 3001 LLC	43. Inventory form prepared by (name):	44. Survey date:
114 HAWTHORNE ESTATES ST LOUIS MO 63131	Additional Information/revisions by:	45. Date of revisions:
FOR SHPO USE:		Survey Category: <input type="checkbox"/> RLS <input type="checkbox"/> ILS <input type="checkbox"/> Significant Properties List

Date entered in inventory:	Level of survey: <input type="checkbox"/> reconnaissance <input type="checkbox"/> intensive	Additional research? <input type="checkbox"/> yes <input type="checkbox"/> no
National Register Status: <input type="checkbox"/> listed <input type="checkbox"/> in listed district	Other:	
Name:		
<input type="checkbox"/> pending listing <input type="checkbox"/> not eligible <input type="checkbox"/> eligible(district) <input type="checkbox"/> eligible (individually) <input type="checkbox"/> not determined		





**ARCHITECTURAL/HISTORIC INVENTORY FORM**

3001 LASALLE ST

**LOCATION MAP (include north arrow):**

**SITE MAP/PLAN (include north arrow):**

**Insert photograph of primary structure on property:**

Photo 1:

Photo 2:

Description:

Description:

Date: CD No.: Image No.

Date: CD No.: Image No.

Photographer:

Main Photo: Images2012\CompleteSurveyPhotos\Lasalle3001.JPG



**ARCHITECTURAL/HISTORIC INVENTORY FORM**

3001 LASALLE ST

21.(cont.) History:and significance. Expand box as necessary or add continuation pages.

22. (cont.) Sources of information. Expand box as necessary or add continuation pages.

40. (cont.) Description of environment and outbuilding. Expand box as necessary or add continuation pages.

41. (cont.) Description of primary resource. Expand box as necessary, or add continuation pages.

concrete block garage





ARCHITECTURAL/HISTORIC INVENTORY FORM

1. Survey no. SLC-AS-047	2. Survey name: Thematic Survey of Midcentury Modern Movement Nonresidential Architecture in St. Louis		
3. County: St. Louis [Independent City]	4. Address: 3203-7 LASALLE ST		
Alternate address if applicable			
5. City/State: St. Louis [Independent City], M	6. UTM:	or: LAT	7. Township/Range/Section: T: R: S: N/A
8. Historic Name (if known):		9. Present/other name (if known):	
10. Ownership:	11a. Historic Use (if known):	11b. Current Use:	

HISTORICAL DATA

12. Construction date: Major addition/alteration date:	1960	15. Architect:	18. Previously surveyed? <input type="checkbox"/> Cite survey name in box 22 cont. (page 3)
13. Significant date/period:		16. Builder/contractor:	
14. Area(s) of significance:		17. Original or significant owner:	19. On National Register? Cite nomination name in box 22 cont. (page 3)
			20. National Register eligible?
21. History and significance on continuation page. <input type="checkbox"/>		22. Sources of information on continuation page. <input type="checkbox"/>	Historic District Potential? <input type="checkbox"/> Name of Potential District?

ARCHITECTURAL INFORMATION

23. Category of Property:	30. Roof Material:	37. Windows: Type:
24. Vernacular or property type: Industrial/Warehouse	31. Chimney placement:	Panes
25. Architectural style: Modern Movements	32. Structural system:	38. Acreage (rural): Visible from public road? <input type="checkbox"/>
26. Plan Shape:	33. Exterior wall cladding:	39. Changes: (describe in box 41 cont.) <input type="checkbox"/> Addition Date(s): <input type="checkbox"/> Altered Date(s): <input type="checkbox"/> Moved Date(s): <input type="checkbox"/> Other Date(s):
27. Number of Stories:	34. Foundation Material:	Endangered by:
28. No. of bays (1st floor)	35. Basement type:	40. No. outbuildings (describe in box 40 cont.):
29. Roof Type:	36. Front Porch Type:	41. Further description of building features and associated resources on continuation page. <input type="checkbox"/>

OTHER

42. Current Owner/address: ST LOUIS UNIVERSITY	43. Inventory form prepared by (name):	44. Survey date:
221 N GRAND BLVD ST LOUIS MO 63103	Additional Information/revisions by:	45. Date of revisions:
FOR SHPO USE:		Survey Category: <input type="checkbox"/> RLS <input type="checkbox"/> ILS <input type="checkbox"/> Significant Properties List

Date entered in inventory:	Level of survey: <input type="checkbox"/> reconnaissance <input type="checkbox"/> intensive	Additional research? <input type="checkbox"/> yes <input type="checkbox"/> no
National Register Status: <input type="checkbox"/> listed <input type="checkbox"/> in listed district	Other:	
Name:		
<input type="checkbox"/> pending listing <input type="checkbox"/> not eligible <input type="checkbox"/> eligible(district) <input type="checkbox"/> eligible (individually) <input type="checkbox"/> not determined		



**ARCHITECTURAL/HISTORIC INVENTORY FORM**

3203-7 LASALLE ST

**LOCATION MAP (include north arrow):**

**SITE MAP/PLAN (include north arrow):**

**Insert photograph of primary structure on property:**

Photo 1:

Photo 2:

Description:

Description:

Date:

CD No.:

Image No.

Date:

CD No.:

Image No.

Photographer:

Main Photo: Images2012\CompleteSurveyPhotos\Lasalle3203.JPG





**ARCHITECTURAL/HISTORIC INVENTORY FORM**

3203-7 LASALLE ST

21.(cont.) History:and significance. Expand box as necessary or add continuation pages.

22. (cont.) Sources of information. Expand box as necessary or add continuation pages.

40. (cont.) Description of environment and outbuilding. Expand box as necessary or add continuation pages.

41. (cont.) Description of primary resource. Expand box as necessary, or add continuation pages.

Concrete block construction. Non-descript





**ARCHITECTURAL/HISTORIC INVENTORY FORM**

1. Survey no. SLC-AS-047	2. Survey name: Thematic Survey of Midcentury Modern Movement Nonresidential Architecture in St. Louis		
3. County: St. Louis [Independent City]	4. Address: <b>3301 LASALLE ST</b>		
Alternate address if applicable			
5. City/State: St. Louis [Independent City], M	6. UTM:	or: LAT	7. Township/Range/Section: T: R: S: N/A
8. Historic Name (if known):		9. Present/other name (if known):	
10. Ownership:		11a. Historic Use (if known):	
		11b. Current Use:	

**HISTORICAL DATA**

12. Construction date: Major addition/alteration date:	1956	15. Architect:	18. Previously surveyed? <input type="checkbox"/> Cite survey name in box 22 cont. (page 3)
13. Significant date/period:		16. Builder/contractor:	19. On National Register? Cite nomination name in box 22 cont. (page 3)
14. Area(s) of significance:		17. Original or significant owner:	20. National Register eligible?
21. History and significance on continuation page. <input type="checkbox"/>		22. Sources of information on continuation page. <input type="checkbox"/>	Historic District Potential? <input type="checkbox"/> Name of Potential District?

**ARCHITECTURAL INFORMATION**

23. Category of Property:	30. Roof Material:	37. Windows: Type:
24. Vernacular or property type: Industrial/Warehouse	31. Chimney placement:	Panes
25. Architectural style: Modern Movements	32. Structural system:	38. Acreage (rural): Visible from public road? <input type="checkbox"/>
26. Plan Shape:	33. Exterior wall cladding:	39. Changes: (describe in box 41 cont.) <input type="checkbox"/> Addition Date(s): <input type="checkbox"/> Altered Date(s): <input type="checkbox"/> Moved Date(s): <input type="checkbox"/> Other Date(s):
27. Number of Stories:	34. Foundation Material:	Endangered by:
28. No. of bays (1st floor)	35. Basement type:	40. No. outbuildings (describe in box 40 cont.):
29. Roof Type:	36. Front Porch Type:	41. Further description of building features and associated resources on continuation page. <input type="checkbox"/>

**OTHER**

42. Current Owner/address: ST LOUIS UNIVERSITY	43. Inventory form prepared by (name):	44. Survey date:
221 N GRAND BLVD	Additional Information/revisions by:	45. Date of revisions:
ST LOUIS MO 63103		Survey Category: <input type="checkbox"/> RLS <input type="checkbox"/> ILS <input type="checkbox"/> Significant Properties List

**FOR SHPO USE:**

Date entered in inventory:	Level of survey: <input type="checkbox"/> reconnaissance <input type="checkbox"/> intensive	Additional research? <input type="checkbox"/> yes <input type="checkbox"/> no
National Register Status: <input type="checkbox"/> listed <input type="checkbox"/> in listed district	Other:	
Name:		
<input type="checkbox"/> pending listing <input type="checkbox"/> not eligible <input type="checkbox"/> eligible(district) <input type="checkbox"/> eligible (individually) <input type="checkbox"/> not determined		



**ARCHITECTURAL/HISTORIC INVENTORY FORM**

3301 LASALLE ST

**LOCATION MAP (include north arrow):**

**SITE MAP/PLAN (include north arrow):**

**Insert photograph of primary structure on property:**

Photo 1:

Photo 2:

Description:

Description:

Date:

CD No.:

Image No.

Date:

CD No.:

Image No.

Photographer:

Main Photo: Images2012\CompleteSurveyPhotos\lasalle3301.JPG



**ARCHITECTURAL/HISTORIC INVENTORY FORM**

3301 LASALLE ST

21.(cont.) History:and significance. Expand box as necessary or add continuation pages.

22. (cont.) Sources of information. Expand box as necessary or add continuation pages.

40. (cont.) Description of environment and outbuilding. Expand box as necessary or add continuation pages.

41. (cont.) Description of primary resource. Expand box as necessary, or add continuation pages.

concrete block garage, two-bay







ARCHITECTURAL/HISTORIC INVENTORY FORM

1. Survey no. SLC-AS-047	2. Survey name: Thematic Survey of Midcentury Modern Movement Nonresidential Architecture in St. Louis		
3. County: St. Louis [Independent City]	4. Address: 3333 LASALLE ST		
Alternate address if applicable			
5. City/State: St. Louis [Independent City], M	6. UTM:	or: LAT	7. Township/Range/Section: T: R: S: N/A
8. Historic Name (if known):		9. Present/other name (if known):	
10. Ownership:	11a. Historic Use (if known):	11b. Current Use:	

HISTORICAL DATA

12. Construction date: Major addition/alteration date:	1955	15. Architect:	18. Previously surveyed? <input type="checkbox"/> Cite survey name in box 22 cont. (page 3)
13. Significant date/period:		16. Builder/contractor:	19. On National Register? Cite nomination name in box 22 cont. (page 3)
14. Area(s) of significance:		17. Original or significant owner:	20. National Register eligible?
21. History and significance on continuation page. <input type="checkbox"/>		22. Sources of information on continuation page. <input type="checkbox"/>	Historic District Potential? <input type="checkbox"/> Name of Potential District?

ARCHITECTURAL INFORMATION

23. Category of Property:	30. Roof Material:	37. Windows: Type:
24. Vernacular or property type: Industrial/Warehouse	31. Chimney placement:	Panes
25. Architectural style: Modern Movements	32. Structural system:	38. Acreage (rural): Visible from public road? <input type="checkbox"/>
26. Plan Shape:	33. Exterior wall cladding:	39. Changes: (describe in box 41 cont.) <input type="checkbox"/> Addition Date(s): <input type="checkbox"/> Altered Date(s): <input type="checkbox"/> Moved Date(s): <input type="checkbox"/> Other Date(s):
27. Number of Stories:	34. Foundation Material:	Endangered by:
28. No. of bays (1st floor)	35. Basement type:	40. No. outbuildings (describe in box 40 cont.):
29. Roof Type:	36. Front Porch Type:	41. Further description of building features and associated resources on continuation page. <input type="checkbox"/>

OTHER

42. Current Owner/address: FAIR OAK CO	43. Inventory form prepared by (name):	44. Survey date:
2685 METRO BLVD	Additional Information/revisions by:	45. Date of revisions:
MARYLAND HTS MO 63043		Survey Category: <input type="checkbox"/> RLS <input type="checkbox"/> ILS <input type="checkbox"/> Significant Properties List

FOR SHPO USE:

Date entered in inventory:	Level of survey: <input type="checkbox"/> reconnaissance <input type="checkbox"/> intensive	Additional research? <input type="checkbox"/> yes <input type="checkbox"/> no
National Register Status: <input type="checkbox"/> listed <input type="checkbox"/> in listed district	Other:	
Name:		
<input type="checkbox"/> pending listing <input type="checkbox"/> not eligible <input type="checkbox"/> eligible(district) <input type="checkbox"/> eligible (individually) <input type="checkbox"/> not determined		



**ARCHITECTURAL/HISTORIC INVENTORY FORM**

3333 LASALLE ST

**LOCATION MAP (include north arrow):**

**SITE MAP/PLAN (include north arrow):**

**Insert photograph of primary structure on property:**

Photo 1:

Photo 2:

Description:

Description:

Date:

CD No.:

Image No.

Date:

CD No.:

Image No.

Photographer:

Main Photo: Images2012\CompleteSurveyPhotos\Lasalle3333.JPG



**ARCHITECTURAL/HISTORIC INVENTORY FORM**

3333 LASALLE ST

21.(cont.) History:and significance. Expand box as necessary or add continuation pages.

22. (cont.) Sources of information. Expand box as necessary or add continuation pages.

40. (cont.) Description of environment and outbuilding. Expand box as necessary or add continuation pages.

41. (cont.) Description of primary resource. Expand box as necessary, or add continuation pages.

windows blocked in. Brick/cocncrete block









**ARCHITECTURAL/HISTORIC INVENTORY FORM**

1. Survey no. SLC-AS-047	2. Survey name: Thematic Survey of Midcentury Modern Movement Nonresidential Architecture in St. Louis		
3. County: St. Louis [Independent City]	4. Address: 3422-32 LASALLE ST		
Alternate address if applicable			
5. City/State: St. Louis [Independent City], M	6. UTM:	or: LAT	7. Township/Range/Section: T: R: S: N/A
8. Historic Name (if known):		9. Present/other name (if known):	
10. Ownership:		11a. Historic Use (if known):	11b. Current Use:

**HISTORICAL DATA**

12. Construction date: Major addition/alteration date:	1945	15. Architect:	18. Previously surveyed? <input type="checkbox"/> Cite survey name in box 22 cont. (page 3)
13. Significant date/period:		16. Builder/contractor:	19. On National Register? Cite nomination name in box 22 cont. (page 3)
14. Area(s) of significance:		17. Original or significant owner:	20. National Register eligible?
21. History and significance on continuation page. <input type="checkbox"/>		22. Sources of information on continuation page. <input type="checkbox"/>	Historic District Potential? <input type="checkbox"/> Name of Potential District?

**ARCHITECTURAL INFORMATION**

23. Category of Property:	30. Roof Material:	37. Windows: Type:
24. Vernacular or property type: Church	31. Chimney placement:	Panes
25. Architectural style: Modern Movements	32. Structural system:	38. Acreage (rural): Visible from public road? <input type="checkbox"/>
26. Plan Shape:	33. Exterior wall cladding:	39. Changes: (describe in box 41 cont.) <input type="checkbox"/> Addition Date(s): <input type="checkbox"/> Altered Date(s): <input type="checkbox"/> Moved Date(s): <input type="checkbox"/> Other Date(s):
27. Number of Stories:	34. Foundation Material:	Endangered by:
28. No. of bays (1st floor)	35. Basement type:	40. No. outbuildings (describe in box 40 cont.):
29. Roof Type:	36. Front Porch Type:	41. Further description of building features and associated resources on continuation page. <input type="checkbox"/>

**OTHER**

42. Current Owner/address: RISING STAR MBC	43. Inventory form prepared by (name):	44. Survey date:
3424-26 LASALLE ST ST LOUIS MO 63104	Additional Information/revisions by:	45. Date of revisions:
FOR SHPO USE:		Survey Category: <input type="checkbox"/> RLS <input type="checkbox"/> ILS <input type="checkbox"/> Significant Properties List

Date entered in inventory:	Level of survey: <input type="checkbox"/> reconnaissance <input type="checkbox"/> intensive	Additional research? <input type="checkbox"/> yes <input type="checkbox"/> no
National Register Status: <input type="checkbox"/> listed <input type="checkbox"/> in listed district	Other:	
Name:		
<input type="checkbox"/> pending listing <input type="checkbox"/> not eligible <input type="checkbox"/> eligible(district) <input type="checkbox"/> eligible (individually) <input type="checkbox"/> not determined		



**ARCHITECTURAL/HISTORIC INVENTORY FORM**

3422-32 LASALLE ST

**LOCATION MAP (include north arrow):**

**SITE MAP/PLAN (include north arrow):**

**Insert photograph of primary structure on property:**

Photo 1:

Photo 2:

Description:

Description:

Date:

CD No.:

Image No.

Date:

CD No.:

Image No.

Photographer:

Main Photo: Images2012\CompleteSurveyPhotos\lasalle3422.JPG



**ARCHITECTURAL/HISTORIC INVENTORY FORM**

3422-32 LASALLE ST

21.(cont.) History:and significance. Expand box as necessary or add continuation pages.

22. (cont.) Sources of information. Expand box as necessary or add continuation pages.

40. (cont.) Description of environment and outbuilding. Expand box as necessary or add continuation pages.

41. (cont.) Description of primary resource. Expand box as necessary, or add continuation pages.

brick church, ocular windows, front gabled





ARCHITECTURAL/HISTORIC INVENTORY FORM

1. Survey no. SLC-AS-047	2. Survey name: Thematic Survey of Midcentury Modern Movement Nonresidential Architecture in St. Louis		
3. County: St. Louis [Independent City]	4. Address: 1427-51 LAUREL ST		
Alternate address if applicable			
5. City/State: St. Louis [Independent City], M	6. UTM:	or: LAT	7. Township/Range/Section: T: R: S: N/A
8. Historic Name (if known):		9. Present/other name (if known):	
10. Ownership:	11a. Historic Use (if known):	11b. Current Use:	

HISTORICAL DATA

12. Construction date: Major addition/alteration date:	1966	15. Architect:	18. Previously surveyed? <input type="checkbox"/> Cite survey name in box 22 cont. (page 3)
13. Significant date/period:		16. Builder/contractor:	
14. Area(s) of significance:		17. Original or significant owner:	19. On National Register? Cite nomination name in box 22 cont. (page 3)
			20. National Register eligible?
21. History and significance on continuation page. <input type="checkbox"/>		22. Sources of information on continuation page. <input type="checkbox"/>	Historic District Potential? <input type="checkbox"/> Name of Potential District?

ARCHITECTURAL INFORMATION

23. Category of Property:	30. Roof Material:	37. Windows: Type:
24. Vernacular or property type: School	31. Chimney placement:	Panes
25. Architectural style: Modern Movements	32. Structural system:	38. Acreage (rural): Visible from public road? <input type="checkbox"/>
26. Plan Shape:	33. Exterior wall cladding:	39. Changes: (describe in box 41 cont.) <input type="checkbox"/> Addition Date(s): <input type="checkbox"/> Altered Date(s): <input type="checkbox"/> Moved Date(s): <input type="checkbox"/> Other Date(s):
27. Number of Stories:	34. Foundation Material:	Endangered by:
28. No. of bays (1st floor)	35. Basement type:	40. No. outbuildings (describe in box 40 cont.):
29. Roof Type:	36. Front Porch Type:	41. Further description of building features and associated resources on continuation page. <input type="checkbox"/>

OTHER

42. Current Owner/address: URBAN LEAGUE OF METROPOLITAN ST LOUIS 3701 GRANDEL SQUARE ST LOUIS MO 63108	43. Inventory form prepared by (name): Additional Information/revisions by:	44. Survey date: 45. Date of revisions: Survey Category: <input type="checkbox"/> RLS <input type="checkbox"/> ILS <input type="checkbox"/> Significant Properties List
--	--	--

FOR SHPO USE:

Date entered in inventory:	Level of survey: <input type="checkbox"/> reconnaissance <input type="checkbox"/> intensive	Additional research? <input type="checkbox"/> yes <input type="checkbox"/> no
National Register Status: <input type="checkbox"/> listed <input type="checkbox"/> in listed district	Other:	
Name:		
<input type="checkbox"/> pending listing <input type="checkbox"/> not eligible <input type="checkbox"/> eligible(district) <input type="checkbox"/> eligible (individually) <input type="checkbox"/> not determined		





**ARCHITECTURAL/HISTORIC INVENTORY FORM**

1427-51 LAUREL ST

**LOCATION MAP (include north arrow):**

**SITE MAP/PLAN (include north arrow):**

**Insert photograph of primary structure on property:**

Photo 1:

Photo 2:

Description:

Description:

Date:

CD No.:

Image No.

Date:

CD No.:

Image No.

Photographer:

Main Photo: Images2012\CompleteSurveyPhotos\Laurel1427.JPG



**ARCHITECTURAL/HISTORIC INVENTORY FORM**

1427-51 LAUREL ST

21.(cont.) History:and significance. Expand box as necessary or add continuation pages.

22. (cont.) Sources of information. Expand box as necessary or add continuation pages.

40. (cont.) Description of environment and outbuilding. Expand box as necessary or add continuation pages.

41. (cont.) Description of primary resource. Expand box as necessary, or add continuation pages.

school block and gym. 2 story, brick and exposed aggregate panels.





**ARCHITECTURAL/HISTORIC INVENTORY FORM**

1. Survey no. SLC-AS-047		2. Survey name: Thematic Survey of Midcentury Modern Movement Nonresidential Architecture in St. Louis	
3. County: St. Louis [Independent City]		4. Address: 3630 LEE AV	
Alternate address if applicable			
5. City/State: St. Louis [Independent City], M		6. UTM: LAT LONG:	7. Township/Range/Section: T: R: S: N/A
8. Historic Name (if known):		9. Present/other name (if known):	
10. Ownership:	11a. Historic Use (if known):	11b. Current Use:	

**HISTORICAL DATA**

12. Construction date: Major addition/alteration date:	1957	15. Architect:	18. Previously surveyed? <input type="checkbox"/> Cite survey name in box 22 cont. (page 3)
13. Significant date/period:		16. Builder/contractor:	19. On National Register? Cite nomination name in box 22 cont. (page 3)
14. Area(s) of significance:		17. Original or significant owner:	20. National Register eligible?
21. History and significance on continuation page. <input type="checkbox"/>		22. Sources of information on continuation page. <input type="checkbox"/>	Historic District Potential? <input type="checkbox"/> Name of Potential District?

**ARCHITECTURAL INFORMATION**

23. Category of Property:	30. Roof Material:	37. Windows: Type:
24. Vernacular or property type: Institutional/Organization	31. Chimney placement:	Panes
25. Architectural style: Modern Movements	32. Structural system:	38. Acreage (rural): Visible from public road? <input type="checkbox"/>
26. Plan Shape:	33. Exterior wall cladding:	39. Changes: (describe in box 41 cont.) <input type="checkbox"/> Addition Date(s) <input type="checkbox"/> Altered Date(s) <input type="checkbox"/> Moved Date(s) <input type="checkbox"/> Other Date(s)
27. Number of Stories:	34. Foundation Material:	Endangered by:
28. No. of bays (1st floor)	35. Basement type:	40. No. outbuildings (describe in box 40 cont.):
29. Roof Type:	36. Front Porch Type:	41. Further description of building features and associated resources on continuation page. <input type="checkbox"/>

**OTHER**

42. Current Owner/address: NASH, TERRENCE C & APRIL	43. Inventory form prepared by (name):	44. Survey date:
6612 SACRAMENTO DR ST LOUIS MO 63121	Additional Information/revisions by:	45. Date of revisions:
FOR SHPO USE:		Survey Category: <input type="checkbox"/> RLS <input type="checkbox"/> ILS <input type="checkbox"/> Significant Properties List

Date entered in inventory:	Level of survey: <input type="checkbox"/> reconnaissance <input type="checkbox"/> intensive	Additional research? <input type="checkbox"/> yes <input type="checkbox"/> no
National Register Status: <input type="checkbox"/> listed <input type="checkbox"/> in listed district	Other:	
Name:		
<input type="checkbox"/> pending listing <input type="checkbox"/> not eligible <input type="checkbox"/> eligible(district) <input type="checkbox"/> eligible (individually) <input type="checkbox"/> not determined		



**ARCHITECTURAL/HISTORIC INVENTORY FORM**

3630 LEE AV

**LOCATION MAP (include north arrow):**

**SITE MAP/PLAN (include north arrow):**

**Insert photograph of primary structure on property:**

Photo 1:

Photo 2:

Description:

Description:

Date:

CD No.:

Image No.

Date:

CD No.:

Image No.

Photographer:

Main Photo: Images2012\CompleteSurveyPhotos\Lee3630.JPG





**ARCHITECTURAL/HISTORIC INVENTORY FORM**

3630 LEE AV

21.(cont.) History:and significance. Expand box as necessary or add continuation pages.

22. (cont.) Sources of information. Expand box as necessary or add continuation pages.

40. (cont.) Description of environment and outbuilding. Expand box as necessary or add continuation pages.

41. (cont.) Description of primary resource. Expand box as necessary, or add continuation pages.

former post office. Cast concrete entry, brick, metal panel and window system

TRICS  
**CLEANERS**

ST. LOUIS MO 63107

**N A T R I C S**

**DRY CLEAN**  
• PAINTS & MORE  
• ELITE  
• ELITE AT LPS  
• ELITE  
**250**

*Second Class*  
**HATS**  
CLEANED &  
BLOCKED

**ALTERATIONS  
& REPAIR**

**SAME DAY  
SERVICE**

CLEANERS



**ARCHITECTURAL/HISTORIC INVENTORY FORM**

1. Survey no. SLC-AS-047	2. Survey name: Thematic Survey of Modern Movement Architecture in St. Louis		
3. County: St. Louis [Independent City]	4. Address: 3923 LEE AV		
Alternate address if applicable			
5. City/State: St. Louis [Independent City], M	6. UTM:	or: LAT	7. Township/Range/Section: T: R: S: N/A
8. Historic Name (if known):		9. Present/other name (if known):	
10. Ownership:	11a. Historic Use (if known):	11b. Current Use:	

**HISTORICAL DATA**

12. Construction date: Major addition/alteration date:	1946	15. Architect:	18. Previously surveyed? <input type="checkbox"/> Cite survey name in box 22 cont. (page 3)
13. Significant date/period:		16. Builder/contractor:	
14. Area(s) of significance:		17. Original or significant owner:	19. On National Register? Cite nomination name in box 22 cont. (page 3)
			20. National Register eligible?
21. History and significance on continuation page. <input type="checkbox"/>		22. Sources of information on continuation page. <input type="checkbox"/>	Historic District Potential? <input type="checkbox"/> Name of Potential District?

**ARCHITECTURAL INFORMATION**

23. Category of Property:	30. Roof Material:	37. Windows: Type:
24. Vernacular or property type: Industrial/Warehouse	31. Chimney placement:	Panes
25. Architectural style: Modern Movements	32. Structural system:	38. Acreage (rural): Visible from public road? <input type="checkbox"/>
26. Plan Shape:	33. Exterior wall cladding:	39. Changes: (describe in box 41 cont.) <input type="checkbox"/> Addition Date(s): <input type="checkbox"/> Altered Date(s): <input type="checkbox"/> Moved Date(s): <input type="checkbox"/> Other Date(s):
27. Number of Stories:	34. Foundation Material:	Endangered by:
28. No. of bays (1st floor)	35. Basement type:	40. No. outbuildings (describe in box 40 cont.):
29. Roof Type:	36. Front Porch Type:	41. Further description of building features and associated resources on continuation page. <input type="checkbox"/>

**OTHER**

42. Current Owner/address: MC BRIDE, ROBERT E & ELIZABETH	43. Inventory form prepared by (name):	44. Survey date:
3923 LEE AV ST LOUIS MO 63107	Additional Information/revisions by:	45. Date of revisions:
FOR SHPO USE:		Survey Category: <input type="checkbox"/> RLS <input type="checkbox"/> ILS <input type="checkbox"/> Significant Properties List

Date entered in inventory:	Level of survey: <input type="checkbox"/> reconnaissance <input type="checkbox"/> intensive	Additional research? <input type="checkbox"/> yes <input type="checkbox"/> no
National Register Status: <input type="checkbox"/> listed <input type="checkbox"/> in listed district	Other:	
Name:		
<input type="checkbox"/> pending listing <input type="checkbox"/> not eligible <input type="checkbox"/> eligible(district) <input type="checkbox"/> eligible (individually) <input type="checkbox"/> not determined		



**ARCHITECTURAL/HISTORIC INVENTORY FORM**

3923 LEE AV

**LOCATION MAP (include north arrow):**

**SITE MAP/PLAN (include north arrow):**

**Insert photograph of primary structure on property:**

Photo 1:

Photo 2:

Description:

Description:

Date:

CD No.:

Image No.

Date:

CD No.:

Image No.

Photographer:

Main Photo: Images2012\CompleteSurveyPhotos\Lee3923.JPG



**ARCHITECTURAL/HISTORIC INVENTORY FORM**

3923 LEE AV

21.(cont.) History:and significance. Expand box as necessary or add continuation pages.

22. (cont.) Sources of information. Expand box as necessary or add continuation pages.

40. (cont.) Description of environment and outbuilding. Expand box as necessary or add continuation pages.

41. (cont.) Description of primary resource. Expand box as necessary, or add continuation pages.

Blonde brick. Two storefronts flanking central garage door.







**ARCHITECTURAL/HISTORIC INVENTORY FORM**

1. Survey no. SLC-AS-047		2. Survey name: Thematic Survey of Modern Movement Architecture in St. Louis	
3. County: St. Louis [Independent City]		4. Address: 4314 LEE AV	
Alternate address if applicable			
5. City/State: St. Louis [Independent City], M		6. UTM: LAT	7. Township/Range/Section: T: R: S: N/A
8. Historic Name (if known):		9. Present/other name (if known):	
10. Ownership:	11a. Historic Use (if known):	11b. Current Use:	

**HISTORICAL DATA**

12. Construction date: Major addition/alteration date:	1950	15. Architect:	18. Previously surveyed? <input type="checkbox"/> Cite survey name in box 22 cont. (page 3)
13. Significant date/period:		16. Builder/contractor:	19. On National Register? Cite nomination name in box 22 cont. (page 3)
14. Area(s) of significance:		17. Original or significant owner:	20. National Register eligible?
21. History and significance on continuation page. <input type="checkbox"/>		22. Sources of information on continuation page. <input type="checkbox"/>	Historic District Potential? <input type="checkbox"/> Name of Potential District?

**ARCHITECTURAL INFORMATION**

23. Category of Property:	30. Roof Material:	37. Windows: Type:
24. Vernacular or property type: 1-Story Commercial	31. Chimney placement:	Panes
25. Architectural style: Modern Movements	32. Structural system:	38. Acreage (rural): Visible from public road? <input type="checkbox"/>
26. Plan Shape:	33. Exterior wall cladding:	39. Changes: (describe in box 41 cont.) <input type="checkbox"/> Addition Date(s): <input type="checkbox"/> Altered Date(s): <input type="checkbox"/> Moved Date(s): <input type="checkbox"/> Other Date(s):
27. Number of Stories:	34. Foundation Material:	Endangered by:
28. No. of bays (1st floor)	35. Basement type:	40. No. outbuildings (describe in box 40 cont.):
29. Roof Type:	36. Front Porch Type:	41. Further description of building features and associated resources on continuation page. <input type="checkbox"/>

**OTHER**

42. Current Owner/address: TEMPLE, MARVIN L	43. Inventory form prepared by (name):	44. Survey date:
4228 E SAN FRANCISCO AVE	Additional Information/revisions by:	45. Date of revisions:
ST LOUIS MO 63115		Survey Category: <input type="checkbox"/> RLS <input type="checkbox"/> ILS <input type="checkbox"/> Significant Properties List

**FOR SHPO USE:**

Date entered in inventory:	Level of survey: <input type="checkbox"/> reconnaissance <input type="checkbox"/> intensive	Additional research? <input type="checkbox"/> yes <input type="checkbox"/> no
National Register Status: <input type="checkbox"/> listed <input type="checkbox"/> in listed district	Other:	
Name:		
<input type="checkbox"/> pending listing <input type="checkbox"/> not eligible <input type="checkbox"/> eligible(district) <input type="checkbox"/> eligible (individually) <input type="checkbox"/> not determined		



**ARCHITECTURAL/HISTORIC INVENTORY FORM**

4314 LEE AV

**LOCATION MAP (include north arrow):**

**SITE MAP/PLAN (include north arrow):**

**Insert photograph of primary structure on property:**

Photo 1:

Photo 2:

Description:

Description:

Date:

CD No.:

Image No.

Date:

CD No.:

Image No.

Photographer:

Main Photo: Images2012\CompleteSurveyPhotos\Lee4314.JPG



**ARCHITECTURAL/HISTORIC INVENTORY FORM**

4314 LEE AV

21.(cont.) History:and significance. Expand box as necessary or add continuation pages.

22. (cont.) Sources of information. Expand box as necessary or add continuation pages.

40. (cont.) Description of environment and outbuilding. Expand box as necessary or add continuation pages.

41. (cont.) Description of primary resource. Expand box as necessary, or add continuation pages.

stucco finish, glass block





STEREO

PIAZA IV





ARCHITECTURAL/HISTORIC INVENTORY FORM

1. Survey no. SLC-AS-047	2. Survey name: Thematic Survey of Midcentury Modern Movement Nonresidential Architecture in St. Louis		
3. County: St. Louis [Independent City]	4. Address: 4507 LEE AV		
Alternate address if applicable			
5. City/State: St. Louis [Independent City], M	6. UTM:	or: LAT	7. Township/Range/Section: T: R: S: N/A
8. Historic Name (if known):		9. Present/other name (if known):	
10. Ownership:		11a. Historic Use (if known):	11b. Current Use:

HISTORICAL DATA

12. Construction date: Major addition/alteration date:	1951	15. Architect:	18. Previously surveyed? <input type="checkbox"/> Cite survey name in box 22 cont. (page 3)
13. Significant date/period:		16. Builder/contractor:	19. On National Register? Cite nomination name in box 22 cont. (page 3)
14. Area(s) of significance:		17. Original or significant owner:	20. National Register eligible?
21. History and significance on continuation page. <input type="checkbox"/>		22. Sources of information on continuation page. <input type="checkbox"/>	Historic District Potential? <input type="checkbox"/> Name of Potential District?

ARCHITECTURAL INFORMATION

23. Category of Property:	30. Roof Material:	37. Windows: Type:
24. Vernacular or property type: Office Building	31. Chimney placement:	Panes
25. Architectural style: Modern Movements	32. Structural system:	38. Acreage (rural): Visible from public road? <input type="checkbox"/>
26. Plan Shape:	33. Exterior wall cladding:	39. Changes: (describe in box 41 cont.) <input type="checkbox"/> Addition Date(s): <input type="checkbox"/> Altered Date(s): <input type="checkbox"/> Moved Date(s): <input type="checkbox"/> Other Date(s):
27. Number of Stories:	34. Foundation Material:	Endangered by:
28. No. of bays (1st floor)	35. Basement type:	40. No. outbuildings (describe in box 40 cont.):
29. Roof Type:	36. Front Porch Type:	41. Further description of building features and associated resources on continuation page. <input type="checkbox"/>

OTHER

42. Current Owner/address: WESLEY HOUSE ASSOCIATION	43. Inventory form prepared by (name):	44. Survey date:
Additional Information/revisions by:		45. Date of revisions:
Survey Category: <input type="checkbox"/> RLS <input type="checkbox"/> ILS <input type="checkbox"/> Significant Properties List		

FOR SHPO USE:

Date entered in inventory:	Level of survey: <input type="checkbox"/> reconnaissance <input type="checkbox"/> intensive	Additional research? <input type="checkbox"/> yes <input type="checkbox"/> no
National Register Status: <input type="checkbox"/> listed <input type="checkbox"/> in listed district	Other:	
Name:		
<input type="checkbox"/> pending listing <input type="checkbox"/> not eligible <input type="checkbox"/> eligible(district) <input type="checkbox"/> eligible (individually) <input type="checkbox"/> not determined		



**ARCHITECTURAL/HISTORIC INVENTORY FORM**

4507 LEE AV

**LOCATION MAP (include north arrow):**

**SITE MAP/PLAN (include north arrow):**

**Insert photograph of primary structure on property:**

Photo 1:

Photo 2:

Description:

Description:

Date:

CD No.:

Image No.

Date:

CD No.:

Image No.

Photographer:

Main Photo: Images2012\CompleteSurveyPhotos\Lee4507.JPG



**ARCHITECTURAL/HISTORIC INVENTORY FORM**

4507 LEE AV

21.(cont.) History:and significance. Expand box as necessary or add continuation pages.

22. (cont.) Sources of information. Expand box as necessary or add continuation pages.

40. (cont.) Description of environment and outbuilding. Expand box as necessary or add continuation pages.

41. (cont.) Description of primary resource. Expand box as necessary, or add continuation pages.

concrete block construction with brick veneer





**ARCHITECTURAL/HISTORIC INVENTORY FORM**

1. Survey no. SLC-AS-047	2. Survey name: Thematic Survey of Midcentury Modern Movement Nonresidential Architecture in St. Louis		
3. County: St. Louis [Independent City]	4. Address: 2408 N LEFFINGWELL AV		
Alternate address if applicable			
5. City/State: St. Louis [Independent City], M	6. UTM:	or: LAT	7. Township/Range/Section: T: R: S: N/A
8. Historic Name (if known):		9. Present/other name (if known):	
10. Ownership:		11a. Historic Use (if known):	11b. Current Use:

**HISTORICAL DATA**

12. Construction date: Major addition/alteration date:	1948	15. Architect:	18. Previously surveyed? <input type="checkbox"/> Cite survey name in box 22 cont. (page 3)
13. Significant date/period:		16. Builder/contractor:	19. On National Register? Cite nomination name in box 22 cont. (page 3)
14. Area(s) of significance:		17. Original or significant owner:	20. National Register eligible?
21. History and significance on continuation page. <input type="checkbox"/>		22. Sources of information on continuation page. <input type="checkbox"/>	Historic District Potential? <input type="checkbox"/> Name of Potential District?

**ARCHITECTURAL INFORMATION**

23. Category of Property:	30. Roof Material:	37. Windows: Type:
24. Vernacular or property type: Industrial/Warehouse	31. Chimney placement:	Panes
25. Architectural style: Modern Movements	32. Structural system:	38. Acreage (rural): Visible from public road? <input type="checkbox"/>
26. Plan Shape:	33. Exterior wall cladding:	39. Changes: (describe in box 41 cont.) <input type="checkbox"/> Addition Date(s): <input type="checkbox"/> Altered Date(s): <input type="checkbox"/> Moved Date(s): <input type="checkbox"/> Other Date(s):
27. Number of Stories:	34. Foundation Material:	Endangered by:
28. No. of bays (1st floor)	35. Basement type:	40. No. outbuildings (describe in box 40 cont.):
29. Roof Type:	36. Front Porch Type:	41. Further description of building features and associated resources on continuation page. <input type="checkbox"/>

**OTHER**

42. Current Owner/address: DOERR INV CO	43. Inventory form prepared by (name):	44. Survey date:
2408 N LEFFINGWELL ST LOUIS MO 63106	Additional Information/revisions by:	45. Date of revisions:
FOR SHPO USE:		Survey Category: <input type="checkbox"/> RLS <input type="checkbox"/> ILS <input type="checkbox"/> Significant Properties List

Date entered in inventory:	Level of survey: <input type="checkbox"/> reconnaissance <input type="checkbox"/> intensive	Additional research? <input type="checkbox"/> yes <input type="checkbox"/> no
National Register Status: <input type="checkbox"/> listed <input type="checkbox"/> in listed district	Other:	
Name:		
<input type="checkbox"/> pending listing <input type="checkbox"/> not eligible <input type="checkbox"/> eligible(district) <input type="checkbox"/> eligible (individually) <input type="checkbox"/> not determined		





MISSOURI DEPARTMENT OF NATURAL RESOURCES  
STATE HISTORIC PRESERVATION OFFICE, P.O. Box 176, Jefferson City, MO 65102

## ARCHITECTURAL/HISTORIC INVENTORY FORM

2408 N LEFFINGWELL AV

**LOCATION MAP (include north arrow):**

**SITE MAP/PLAN (include north arrow):**

**Insert photograph of primary structure on property:**

Photo 1:

Photo 2:

Description:

Description:

Date:

CD No.:

Image No.

Date:

CD No.:

Image No.

Photographer:

Main Photo: Images2012\CompleteSurveyPhotos\Leffingwell2408.JPG



**ARCHITECTURAL/HISTORIC INVENTORY FORM**

2408 N LEFFINGWELL AV

21.(cont.) History:and significance. Expand box as necessary or add continuation pages.

22. (cont.) Sources of information. Expand box as necessary or add continuation pages.

40. (cont.) Description of environment and outbuilding. Expand box as necessary or add continuation pages.

41. (cont.) Description of primary resource. Expand box as necessary, or add continuation pages.

Three story brick warehouse. Industrial sash windows. Little elaboration.





**ARCHITECTURAL/HISTORIC INVENTORY FORM**

1. Survey no. SLC-AS-047	2. Survey name: Thematic Survey of Midcentury Modern Movement Nonresidential Architecture in St. Louis		
3. County: St. Louis [Independent City]	4. Address: <b>2300-32 LEMP AV</b>		
Alternate address if applicable			
5. City/State: St. Louis [Independent City], M	6. UTM:	or: LAT	7. Township/Range/Section: T: R: S: N/A
8. Historic Name (if known):		9. Present/other name (if known):	
10. Ownership:	11a. Historic Use (if known):	11b. Current Use:	

**HISTORICAL DATA**

12. Construction date: Major addition/alteration date:	1947 1948	15. Architect:	18. Previously surveyed? <input type="checkbox"/> Cite survey name in box 22 cont. (page 3)
13. Significant date/period:		16. Builder/contractor:	19. On National Register? Cite nomination name in box 22 cont. (page 3)
14. Area(s) of significance:		17. Original or significant owner:	20. National Register eligible?
21. History and significance on continuation page. <input type="checkbox"/>		22. Sources of information on continuation page. <input type="checkbox"/>	Historic District Potential? <input type="checkbox"/> Name of Potential District?

**ARCHITECTURAL INFORMATION**

23. Category of Property:	30. Roof Material:	37. Windows: Type:
24. Vernacular or property type: Industrial/Warehouse	31. Chimney placement:	Panes
25. Architectural style: Modern Movements	32. Structural system:	38. Acreage (rural): Visible from public road? <input type="checkbox"/>
26. Plan Shape:	33. Exterior wall cladding:	39. Changes: (describe in box 41 cont.) <input type="checkbox"/> Addition Date(s): <input type="checkbox"/> Altered Date(s): <input type="checkbox"/> Moved Date(s): <input type="checkbox"/> Other Date(s):
27. Number of Stories:	34. Foundation Material:	Endangered by:
28. No. of bays (1st floor)	35. Basement type:	40. No. outbuildings (describe in box 40 cont.):
29. Roof Type:	36. Front Porch Type:	41. Further description of building features and associated resources on continuation page. <input type="checkbox"/>

**OTHER**

42. Current Owner/address: BREWERY DEVELOPMENT ASSOCIATES HILLIKER CORP/MEADE SUMMERS 4450 IRON MOUNTAIN RD ST LOUIS MO 63010	43. Inventory form prepared by (name): Additional Information/revisions by:	44. Survey date: 45. Date of revisions: Survey Category: <input type="checkbox"/> RLS <input type="checkbox"/> ILS <input type="checkbox"/> Significant Properties List
---	--	--

**FOR SHPO USE:**

Date entered in inventory:	Level of survey: <input type="checkbox"/> reconnaissance <input type="checkbox"/> intensive	Additional research? <input type="checkbox"/> yes <input type="checkbox"/> no
National Register Status: <input type="checkbox"/> listed <input type="checkbox"/> in listed district	Other:	
Name:		
<input type="checkbox"/> pending listing <input type="checkbox"/> not eligible <input type="checkbox"/> eligible(district) <input type="checkbox"/> eligible (individually) <input type="checkbox"/> not determined		



**ARCHITECTURAL/HISTORIC INVENTORY FORM**

2300-32 LEMP AV

**LOCATION MAP (include north arrow):**

**SITE MAP/PLAN (include north arrow):**

**Insert photograph of primary structure on property:**

Photo 1:

Photo 2:

Description:

Description:

Date:

CD No.:

Image No.

Date:

CD No.:

Image No.

Photographer:

Main Photo: Images2012\CompleteSurveyPhotos\Lemp2300.JPG





**ARCHITECTURAL/HISTORIC INVENTORY FORM**

2300-32 LEMP AV

21.(cont.) History:and significance. Expand box as necessary or add continuation pages.

22. (cont.) Sources of information. Expand box as necessary or add continuation pages.

40. (cont.) Description of environment and outbuilding. Expand box as necessary or add continuation pages.

41. (cont.) Description of primary resource. Expand box as necessary, or add continuation pages.

Large one- to four- story brewery-related brick buildings (part of the Falstaff Brewery Plant No. 10, formerly Consumer's/Griesedeck Brewery). One- & two-story sections have multi-light ribbon windows. Taller buildings have vertical glass block windows. Concrete trim & entry surrounds.









**ARCHITECTURAL/HISTORIC INVENTORY FORM**

1. Survey no. SLC-AS-047		2. Survey name: Thematic Survey of Modern Movement Architecture in St. Louis	
3. County: St. Louis [Independent City]		4. Address: 5700-5712 LEONA ST	
Alternate address if applicable			
5. City/State:		6. UTM: or: LAT LONG: 7. Township/Range/Section: T: R: S: N/A	
8. Historic Name (if known):		9. Present/other name (if known):	
10. Ownership:		11a. Historic Use (if known): 11b. Current Use:	

**HISTORICAL DATA**

12. Construction date: 1963		15. Architect:		18. Previously surveyed? <input type="checkbox"/> Cite survey name in box 22 cont. (page 3)	
Major addition/alteration date:					
13. Significant date/period:		16. Builder/contractor:		19. On National Register? Cite nomination name in box 22 cont. (page 3)	
14. Area(s) of significance:		17. Original or significant owner:		20. National Register eligible?	
21. History and significance on continuation page. <input type="checkbox"/>		22. Sources of information on continuation page. <input type="checkbox"/>		Historic District Potential? <input type="checkbox"/> Name of Potential District?	

**ARCHITECTURAL INFORMATION**

23. Category of Property:		30. Roof Material:		37. Windows: Type: Panes	
24. Vernacular or property type: Church		31. Chimney placement:		38. Acreage (rural): Visible from public road? <input type="checkbox"/>	
25. Architectural style: Modern Movements		32. Structural system:		39. Changes: (describe in box 41 cont.) <input type="checkbox"/> Addition Date(s): <input type="checkbox"/> Altered Date(s): <input type="checkbox"/> Moved Date(s): <input type="checkbox"/> Other Date(s):	
26. Plan Shape:		33. Exterior wall cladding:		Endangered by:	
27. Number of Stories:		34. Foundation Material:		40. No. outbuildings (describe in box 40 cont.): 0	
28. No. of bays (1st floor)		35. Basement type:		41. Further description of building features and associated resources on continuation page. <input type="checkbox"/>	
29. Roof Type:		36. Front Porch Type:			

**OTHER**

42. Current Owner/address: MARINE CORPS LEAGUE SOUTH ST LOUIS DETACHMENT INC 6646 GRAVOIS AV ST LOUIS MO 63116		43. Inventory form prepared by (name): Additional Information/revisions by:		44. Survey date: 45. Date of revisions: Survey Category: <input type="checkbox"/> RLS <input type="checkbox"/> ILS <input type="checkbox"/> Significant Properties Listed	
--	--	--	--	--	--

**FOR SHPO USE:**

Date entered in inventory:		Level of survey: <input type="checkbox"/> reconnaissance <input type="checkbox"/> intensive		Additional research? <input type="checkbox"/> yes <input type="checkbox"/> no	
National Register Status: <input type="checkbox"/> listed <input type="checkbox"/> in listed district		Other:			
Name:					
<input type="checkbox"/> pending listing <input type="checkbox"/> not eligible <input type="checkbox"/> eligible(district) <input type="checkbox"/> eligible (individually) <input type="checkbox"/> not determined					



**ARCHITECTURAL/HISTORIC INVENTORY FORM**

5700-5712 LEONA ST

**LOCATION MAP (include north arrow):**

**SITE MAP/PLAN (include north arrow):**

**Insert photograph of primary structure on property:**

Photo 1:

Photo 2:

Description:

Description:

Date:

CD No.:

Image No.

Date:

CD No.:

Image No.

Photographer:

Main Photo: Images2012\CompleteSurveyPhotos\Leona5712a.JPG





**ARCHITECTURAL/HISTORIC INVENTORY FORM**

5700-5712 LEONA ST

21.(cont.) History:and significance. Expand box as necessary or add continuation pages.

Grace Evangelical & Reformed Church; church inventory book has dates of 1940 and 1963; facade of church, at least, appears to be 1963;

22. (cont.) Sources of information. Expand box as necessary or add continuation pages.

40. (cont.) Description of environment and outbuilding. Expand box as necessary or add continuation pages.

41. (cont.) Description of primary resource. Expand box as necessary, or add continuation pages.

Grace Evangelical & Reformed. Attached to the original 1940 church. School building? 3-story school, with front gabled entry. Pointed arched canopy w/ brick columns.





**ARCHITECTURAL/HISTORIC INVENTORY FORM**

1. Survey no. SLC-AS-047-0126		2. Survey name: Thematic Survey of Midcentury Modern Movement Nonresidential Architecture in St. Louis	
3. County: St. Louis [Independent City]		4. Address: 6100 LEONA ST	
Alternate address if applicable			
5. City/State: St. Louis [Independent City], M		6. UTM: LAT 38:34:11.69 LONG: 90:16:3.61	7. Township/Range/Section: T: R: S: N/A
8. Historic Name (if known): SOUTH SIDE BIBLE CHAPEL		9. Present/other name (if known): OAK HILL CHAPEL	
10. Ownership: Private	11a. Historic Use (if known): Religion		11b. Current Use:

**HISTORICAL DATA**

12. Construction date: Major addition/alteration date:	1953 N/A	15. Architect: Schmidt & Krueger	18. Previously surveyed? <input type="checkbox"/> Cite survey name in box 22 cont. (page 3)
13. Significant date/period: 1953		16. Builder/contractor: undetermined	19. On National Register? Cite nomination name in box 22 cont. (page 3)
14. Area(s) of significance: Architecture		17. Original or significant owner: Southside Gospel Hall	20. National Register eligible? Individually eligible
21. History and significance on continuation page. <input checked="" type="checkbox"/>		22. Sources of information on continuation page. <input checked="" type="checkbox"/>	Historic District Potential? <input type="checkbox"/> Name of Potential District? N/A

**ARCHITECTURAL INFORMATION**

23. Category of Property: Building	30. Roof Material: Undetermined	37. Windows: Type: Fixed
24. Vernacular or property type: Church	31. Chimney placement: None	Panes: single square
25. Architectural style: Modern/ Neo-Expressionist	32. Structural system: Undetermined	38. Acreage (rural): Visible from public road? <input checked="" type="checkbox"/>
26. Plan Shape: Rectangular Short St. Fac	33. Exterior wall cladding: Brick	39. Changes: (describe in box 41 cont.) <input type="checkbox"/> Addition Date(s): <input type="checkbox"/> Altered Date(s): <input type="checkbox"/> Moved Date(s): <input type="checkbox"/> Other Date(s):
27. Number of Stories: 1-story	34. Foundation Material: Concrete	Endangered by:
28. No. of bays (1st floor): 5	35. Basement type: Full	40. No. outbuildings (describe in box 40 cont.): 0
29. Roof Type: Low Hip	36. Front Porch Type: N/A	41. Further description of building features and associated resources on continuation page. <input checked="" type="checkbox"/>

**OTHER**

42. Current Owner/address: OAK HILL CHAPEL TRS		43. Inventory form prepared by (name): Patience Stuart Peter Meijer Architect, PC	44. Survey date:
6100 LEONA ST LOUIS MO 63116		Additional Information/revisions by: Jan Cameron	45. Date of revisions:
FOR SHPO USE:		Cultural Resources Office	Survey Category: <input type="checkbox"/> RLS <input checked="" type="checkbox"/> ILS <input checked="" type="checkbox"/> Significant Properties List

Date entered in inventory:	Level of survey: <input type="checkbox"/> reconnaissance <input type="checkbox"/> intensive	Additional research? <input type="checkbox"/> yes <input type="checkbox"/> no
National Register Status: <input type="checkbox"/> listed <input type="checkbox"/> in listed district	Other:	
Name:		
<input type="checkbox"/> pending listing <input type="checkbox"/> not eligible <input type="checkbox"/> eligible(district) <input type="checkbox"/> eligible (individually) <input type="checkbox"/> not determined		



**ARCHITECTURAL/HISTORIC INVENTORY FORM**

6100 LEONA ST

**LOCATION MAP (include north arrow):**

**SITE MAP/PLAN (include north arrow):**

**Insert photograph of primary structure on property:**

Photo 1:

Photo 2:

Description:

Front façade looking southwest

Description:

Date:

CD No.:

Image No.

Date:

CD No.:

Image No.

Photographer: PMA

Main Photo: Images2012\6100 LEONA ST.JPG



**ARCHITECTURAL/HISTORIC INVENTORY FORM**

6100 LEONA ST

21.(cont.) History:and significance. Expand box as necessary or add continuation pages.

The first publication to note St. Louis post-war buildings, the AIA St. Louis Chapter's Architectural Guide '55 (1955) noted three recent church buildings in St. Louis City: the Bible Chapel; Resurrection Church (a City Landmark) and St. Mark's Episcopal Church (also a Landmark). This recognition suggests that this building was an admired early example of modernized church design.

See attached Continuation sheet.

22. (cont.) Sources of information. Expand box as necessary or add continuation pages.

NiNi Harris, Holly Hills (St Louis: Ready Pres, 2010).

Also "Bible Chapel: History" found online at <http://www.biblechapelstl.org/history2.html>.

Also listed in St Louis Chapter AIA, "Architectural Guide '55 St. Louis." [names architect as Erwin Carl Schmidt].

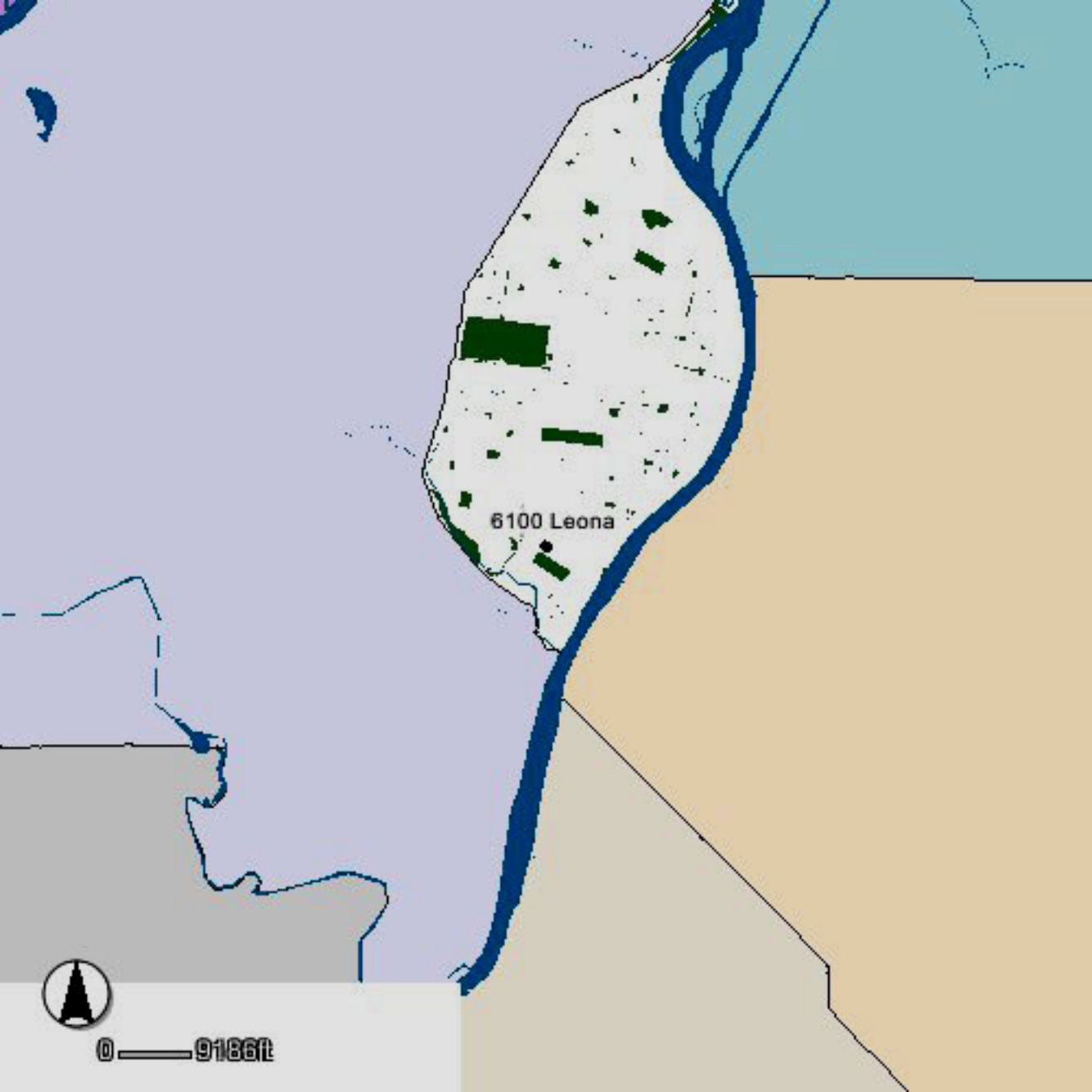
City building permit #S1986, 8/25/1952. Schimdt & Krueger, architects; South Side Gospel Hall owner and builder.

40. (cont.) Description of environment and outbuilding. Expand box as necessary or add continuation pages.

41. (cont.) Description of primary resource. Expand box as necessary, or add continuation pages.

Originally built as the South Side Bible Chapel, and now known as the Oak Hill Chapel, this church building is a rectangular plan, single-story structure. It has a gabled roof projecting over a single bay of windows. The entry is recessed under a projected concrete canopy, with an attached brick tower extending above roofline. Along the primary façade is a series of nine glass block windows, continuing along the west façade. The east facade features evenly spaced vertical recessed windows, and a day-lit basement.





6100 Leona



0 — 9186ft

BOWEN ST

LEONA ST

LEONA ST

BOWEN ST

6100 Leona



0 — 231ft



VACATION BIBLE SCHOOL  
JULY 23 - 27  
6:00PM - 9:00PM  
314-351-8305



**ARCHITECTURAL/HISTORIC INVENTORY FORM**

1. Survey no. SLC-AS-047		2. Survey name: Thematic Survey of Modern Movement Architecture in St. Louis	
3. County: St. Louis [Independent City]		4. Address: 1019-1027 N LEONARD AV	
Alternate address if applicable			
5. City/State:		6. UTM: or: LAT LONG: 7. Township/Range/Section: T: R: S: N/A	
8. Historic Name (if known):		9. Present/other name (if known):	
10. Ownership:		11a. Historic Use (if known): 11b. Current Use:	

**HISTORICAL DATA**

12. Construction date: Major addition/alteration date:		15. Architect:		18. Previously surveyed? <input type="checkbox"/> Cite survey name in box 22 cont. (page 3)	
13. Significant date/period:		16. Builder/contractor:		19. On National Register? Cite nomination name in box 22 cont. (page 3)	
14. Area(s) of significance:		17. Original or significant owner:		20. National Register eligible?	
21. History and significance on continuation page. <input type="checkbox"/>		22. Sources of information on continuation page. <input type="checkbox"/>		Historic District Potential? <input type="checkbox"/> Name of Potential District?	

**ARCHITECTURAL INFORMATION**

23. Category of Property:		30. Roof Material:		37. Windows: Type: Panes	
24. Vernacular or property type: School		31. Chimney placement:		38. Acreage (rural): Visible from public road? <input type="checkbox"/>	
25. Architectural style: Modern Movements		32. Structural system:		39. Changes: (describe in box 41 cont.) <input type="checkbox"/> Addition Date(s): <input type="checkbox"/> Altered Date(s): <input type="checkbox"/> Moved Date(s): <input type="checkbox"/> Other Date(s):	
26. Plan Shape:		33. Exterior wall cladding:		Endangered by:	
27. Number of Stories:		34. Foundation Material:		40. No. outbuildings (describe in box 40 cont.): 0	
28. No. of bays (1st floor)		35. Basement type:		41. Further description of building features and associated resources on continuation page. <input type="checkbox"/>	
29. Roof Type:		36. Front Porch Type:			

**OTHER**

42. Current Owner/address: BOARD OF EDUCATION		43. Inventory form prepared by (name):		44. Survey date:	
				45. Date of revisions:	
		Additional Information/revisions by:		Survey Category: <input type="checkbox"/> RLS <input type="checkbox"/> ILS <input type="checkbox"/> Significant Properties List	

**FOR SHPO USE:**

Date entered in inventory:		Level of survey: <input type="checkbox"/> reconnaissance <input type="checkbox"/> intensive		Additional research? <input type="checkbox"/> yes <input type="checkbox"/> no	
National Register Status: <input type="checkbox"/> listed <input type="checkbox"/> in listed district		Other:			
Name:					
<input type="checkbox"/> pending listing <input type="checkbox"/> not eligible <input type="checkbox"/> eligible(district) <input type="checkbox"/> eligible (individually) <input type="checkbox"/> not determined					



**ARCHITECTURAL/HISTORIC INVENTORY FORM**

1019-1027 N LEONARD AV

**LOCATION MAP (include north arrow):**

**SITE MAP/PLAN (include north arrow):**

**Insert photograph of primary structure on property:**

Photo 1:

Photo 2:

Description:

Description:

Date:

CD No.:

Image No.

Date:

CD No.:

Image No.

Photographer:

Main Photo: Images2012\CompleteSurveyPhotos\LeonardN1019-27.jpg





**ARCHITECTURAL/HISTORIC INVENTORY FORM**

1019-1027 N LEONARD AV

21.(cont.) History:and significance. Expand box as necessary or add continuation pages.

22. (cont.) Sources of information. Expand box as necessary or add continuation pages.

40. (cont.) Description of environment and outbuilding. Expand box as necessary or add continuation pages.

41. (cont.) Description of primary resource. Expand box as necessary, or add continuation pages.

Carver Elementary School; in mid-1960s capital improvement plan document; pretty much a box with small single and paired windows - looks cheap and not very interesting



CARVER SCHOOL



ARCHITECTURAL/HISTORIC INVENTORY FORM

1. Survey no. SLC-AS-047	2. Survey name: Thematic Survey of Modern Movement Architecture in St. Louis		
3. County: St. Louis [Independent City]	4. Address: 601 S LEONOR K SULLIVAN BLVD		
Alternate address if applicable			
5. City/State: St. Louis [Independent City], M	6. UTM:	or: LAT	7. Township/Range/Section: T: R: S: N/A
8. Historic Name (if known):		9. Present/other name (if known):	
10. Ownership:		11a. Historic Use (if known):	11b. Current Use:

HISTORICAL DATA

12. Construction date: Major addition/alteration date:	15. Architect:	18. Previously surveyed? <input type="checkbox"/> Cite survey name in box 22 cont. (page 3)
13. Significant date/period:	16. Builder/contractor:	19. On National Register? Cite nomination name in box 22 cont. (page 3)
14. Area(s) of significance:	17. Original or significant owner:	20. National Register eligible?
21. History and significance on continuation page. <input type="checkbox"/>	22. Sources of information on continuation page. <input type="checkbox"/>	Historic District Potential? <input type="checkbox"/> Name of Potential District?

ARCHITECTURAL INFORMATION

23. Category of Property:	30. Roof Material:	37. Windows: Type:
24. Vernacular or property type: Other-Note in Comments	31. Chimney placement:	Panes
25. Architectural style: Modern Movements	32. Structural system:	38. Acreage (rural): Visible from public road? <input type="checkbox"/>
26. Plan Shape:	33. Exterior wall cladding:	39. Changes: (describe in box 41 cont.) <input type="checkbox"/> Addition Date(s) <input type="checkbox"/> Altered Date(s) <input type="checkbox"/> Moved Date(s) <input type="checkbox"/> Other Date(s)
27. Number of Stories:	34. Foundation Material:	Endangered by:
28. No. of bays (1st floor)	35. Basement type:	40. No. outbuildings (describe in box 40 cont.):
29. Roof Type:	36. Front Porch Type:	41. Further description of building features and associated resources on continuation page. <input type="checkbox"/>

OTHER

42. Current Owner/address: ST LOUIS PUBLIC LIBRARY FCB BUILDING CORP 1301 OLIVE ST ST LOUIS MO 63103	43. Inventory form prepared by (name): Additional Information/revisions by:	44. Survey date: 45. Date of revisions: Survey Category: <input type="checkbox"/> RLS <input type="checkbox"/> ILS <input type="checkbox"/> Significant Properties List
---	--	--

FOR SHPO USE:

Date entered in inventory:	Level of survey: <input type="checkbox"/> reconnaissance <input type="checkbox"/> intensive	Additional research? <input type="checkbox"/> yes <input type="checkbox"/> no
National Register Status: <input type="checkbox"/> listed <input type="checkbox"/> in listed district	Other:	
Name:		
<input type="checkbox"/> pending listing <input type="checkbox"/> not eligible <input type="checkbox"/> eligible(district) <input type="checkbox"/> eligible (individually) <input type="checkbox"/> not determined		



**ARCHITECTURAL/HISTORIC INVENTORY FORM**

601 S LEONOR K SULLIVAN BLVD

**LOCATION MAP (include north arrow):**

**SITE MAP/PLAN (include north arrow):**

**Insert photograph of primary structure on property:**

Photo 1:

Photo 2:

Description:

Description:

Date: CD No.: Image No.

Date: CD No.: Image No.

Photographer:

Main Photo: Images2012\CompleteSurveyPhotos\LenorKSullivan601.jpg



**ARCHITECTURAL/HISTORIC INVENTORY FORM**

601 S LEONOR K SULLIVAN BLVD

21.(cont.) History:and significance. Expand box as necessary or add continuation pages.

22. (cont.) Sources of information. Expand box as necessary or add continuation pages.

40. (cont.) Description of environment and outbuilding. Expand box as necessary or add continuation pages.

41. (cont.) Description of primary resource. Expand box as necessary, or add continuation pages.

Poplar Street Bridge at the foot of Poplar Street. Sverdrup & Parcel and Associates. The first plate deck girder (orthotropic) bridge in the U.S.







**ARCHITECTURAL/HISTORIC INVENTORY FORM**

1. Survey no. SLC-AS-047		2. Survey name: Thematic Survey of Midcentury Modern Movement Nonresidential Architecture in St. Louis	
3. County: St. Louis [Independent City]		4. Address: 4128 LEXINGTON AV	
Alternate address if applicable			
5. City/State: St. Louis [Independent City], M		6. UTM: or: LAT LONG:	7. Township/Range/Section: T: R: S: N/A
8. Historic Name (if known):		9. Present/other name (if known):	
10. Ownership:	11a. Historic Use (if known):	11b. Current Use:	

**HISTORICAL DATA**

12. Construction date: Major addition/alteration date:	1967	15. Architect:	18. Previously surveyed? <input type="checkbox"/> Cite survey name in box 22 cont. (page 3)
13. Significant date/period:		16. Builder/contractor:	19. On National Register? Cite nomination name in box 22 cont. (page 3)
14. Area(s) of significance:		17. Original or significant owner:	20. National Register eligible?
21. History and significance on continuation page. <input type="checkbox"/>		22. Sources of information on continuation page. <input type="checkbox"/>	Historic District Potential? <input type="checkbox"/> Name of Potential District?

**ARCHITECTURAL INFORMATION**

23. Category of Property:	30. Roof Material:	37. Windows: Type:
24. Vernacular or property type: School	31. Chimney placement:	Panes
25. Architectural style: Modern Movements	32. Structural system:	38. Acreage (rural): Visible from public road? <input type="checkbox"/>
26. Plan Shape:	33. Exterior wall cladding:	39. Changes: (describe in box 41 cont.) <input type="checkbox"/> Addition Date(s) <input type="checkbox"/> Altered Date(s) <input type="checkbox"/> Moved Date(s) <input type="checkbox"/> Other Date(s)
27. Number of Stories:	34. Foundation Material:	Endangered by:
28. No. of bays (1st floor)	35. Basement type:	40. No. outbuildings (describe in box 40 cont.):
29. Roof Type:	36. Front Porch Type:	41. Further description of building features and associated resources on continuation page. <input type="checkbox"/>

**OTHER**

42. Current Owner/address: STATE OF THE ART SCHOOL FOR THE DEVELOPMENTALLY DISABLED 4130 E LEXINGTON AV ST LOUIS MO 63115	43. Inventory form prepared by (name): Additional Information/revisions by:	44. Survey date: 45. Date of revisions: Survey Category: <input type="checkbox"/> RLS <input type="checkbox"/> ILS <input type="checkbox"/> Significant Properties List
---	--	--

**FOR SHPO USE:**

Date entered in inventory:	Level of survey: <input type="checkbox"/> reconnaissance <input type="checkbox"/> intensive	Additional research? <input type="checkbox"/> yes <input type="checkbox"/> no
National Register Status: <input type="checkbox"/> listed <input type="checkbox"/> in listed district	Other:	
Name:		
<input type="checkbox"/> pending listing <input type="checkbox"/> not eligible <input type="checkbox"/> eligible(district) <input type="checkbox"/> eligible (individually) <input type="checkbox"/> not determined		



**ARCHITECTURAL/HISTORIC INVENTORY FORM**

4128 LEXINGTON AV

**LOCATION MAP (include north arrow):**

**SITE MAP/PLAN (include north arrow):**

**Insert photograph of primary structure on property:**

Photo 1:

Photo 2:

Description:

Description:

Date:

CD No.:

Image No.

Date:

CD No.:

Image No.

Photographer:

Main Photo: Images2012\CompleteSurveyPhotos\Lexington4128.jpg



**ARCHITECTURAL/HISTORIC INVENTORY FORM**

4128 LEXINGTON AV

21.(cont.) History:and significance. Expand box as necessary or add continuation pages.

22. (cont.) Sources of information. Expand box as necessary or add continuation pages.

40. (cont.) Description of environment and outbuilding. Expand box as necessary or add continuation pages.

41. (cont.) Description of primary resource. Expand box as necessary, or add continuation pages.

Two-story brick school w/ attached gymnasium









**ARCHITECTURAL/HISTORIC INVENTORY FORM**

1. Survey no. SLC-AS-047	2. Survey name: Thematic Survey of Midcentury Modern Movement Nonresidential Architecture in St. Louis		
3. County: St. Louis [Independent City]	4. Address: 4136-40 LEXINGTON AV		
Alternate address if applicable			
5. City/State: St. Louis [Independent City], M	6. UTM:	or: LAT	7. Township/Range/Section: T: R: S: N/A
8. Historic Name (if known):		9. Present/other name (if known):	
10. Ownership:		11a. Historic Use (if known):	11b. Current Use:

**HISTORICAL DATA**

12. Construction date: Major addition/alteration date:	1968	15. Architect:	18. Previously surveyed? <input type="checkbox"/> Cite survey name in box 22 cont. (page 3)
13. Significant date/period:		16. Builder/contractor:	19. On National Register? Cite nomination name in box 22 cont. (page 3)
14. Area(s) of significance:		17. Original or significant owner:	20. National Register eligible?
21. History and significance on continuation page. <input type="checkbox"/>		22. Sources of information on continuation page. <input type="checkbox"/>	Historic District Potential? <input type="checkbox"/> Name of Potential District?

**ARCHITECTURAL INFORMATION**

23. Category of Property:	30. Roof Material:	37. Windows: Type:
24. Vernacular or property type:	31. Chimney placement:	Panes
25. Architectural style: Modern Movements	32. Structural system:	38. Acreage (rural): Visible from public road? <input type="checkbox"/>
26. Plan Shape:	33. Exterior wall cladding:	39. Changes: (describe in box 41 cont.) <input type="checkbox"/> Addition Date(s): <input type="checkbox"/> Altered Date(s): <input type="checkbox"/> Moved Date(s): <input type="checkbox"/> Other Date(s):
27. Number of Stories:	34. Foundation Material:	Endangered by:
28. No. of bays (1st floor)	35. Basement type:	40. No. outbuildings (describe in box 40 cont.):
29. Roof Type:	36. Front Porch Type:	41. Further description of building features and associated resources on continuation page. <input type="checkbox"/>

**OTHER**

42. Current Owner/address: STATE OF THE ART SCHOOL FOR THE DEVELOPMENTALLY DISABLED 4130 E LEXINGTON AV ST LOUIS MO 63115	43. Inventory form prepared by (name): Additional Information/revisions by:	44. Survey date: 45. Date of revisions: Survey Category: <input type="checkbox"/> RLS <input type="checkbox"/> ILS <input type="checkbox"/> Significant Properties List
---	--	--

**FOR SHPO USE:**

Date entered in inventory:	Level of survey: <input type="checkbox"/> reconnaissance <input type="checkbox"/> intensive	Additional research? <input type="checkbox"/> yes <input type="checkbox"/> no
National Register Status: <input type="checkbox"/> listed <input type="checkbox"/> in listed district	Other:	
Name:		
<input type="checkbox"/> pending listing <input type="checkbox"/> not eligible <input type="checkbox"/> eligible(district) <input type="checkbox"/> eligible (individually) <input type="checkbox"/> not determined		



**ARCHITECTURAL/HISTORIC INVENTORY FORM**

4136-40 LEXINGTON AV

**LOCATION MAP (include north arrow):**

**SITE MAP/PLAN (include north arrow):**

**Insert photograph of primary structure on property:**

Photo 1:

Photo 2:

Description:

Description:

Date:

CD No.:

Image No.

Date:

CD No.:

Image No.

Photographer:

Main Photo: Images2012\CompleteSurveyPhotos\Lexington4136.jpg



**ARCHITECTURAL/HISTORIC INVENTORY FORM**

4136-40 LEXINGTON AV

21.(cont.) History:and significance. Expand box as necessary or add continuation pages.

22. (cont.) Sources of information. Expand box as necessary or add continuation pages.

40. (cont.) Description of environment and outbuilding. Expand box as necessary or add continuation pages.

41. (cont.) Description of primary resource. Expand box as necessary, or add continuation pages.



State of Art School  
1000 N. 1st Street, Suite 100  
Tulsa, Oklahoma 74103





State of Art School





**ARCHITECTURAL/HISTORIC INVENTORY FORM**

1. Survey no. SLC-AS-047	2. Survey name: Thematic Survey of Midcentury Modern Movement Nonresidential Architecture in St. Louis		
3. County: St. Louis [Independent City]	4. Address: 4335 LEXINGTON AV		
Alternate address if applicable			
5. City/State: St. Louis [Independent City], M	6. UTM:	or: LAT	7. Township/Range/Section: T: R: S: N/A
8. Historic Name (if known):		9. Present/other name (if known):	
10. Ownership:	11a. Historic Use (if known):	11b. Current Use:	

**HISTORICAL DATA**

12. Construction date: Major addition/alteration date:	1966	15. Architect:	18. Previously surveyed? <input type="checkbox"/> Cite survey name in box 22 cont. (page 3)
13. Significant date/period:		16. Builder/contractor:	
14. Area(s) of significance:		17. Original or significant owner:	19. On National Register? Cite nomination name in box 22 cont. (page 3)
			20. National Register eligible?
21. History and significance on continuation page. <input type="checkbox"/>		22. Sources of information on continuation page. <input type="checkbox"/>	Historic District Potential? <input type="checkbox"/> Name of Potential District?

**ARCHITECTURAL INFORMATION**

23. Category of Property:	30. Roof Material:	37. Windows: Type:
24. Vernacular or property type: School	31. Chimney placement:	Panes
25. Architectural style: Modern Movements	32. Structural system:	38. Acreage (rural): Visible from public road? <input type="checkbox"/>
26. Plan Shape:	33. Exterior wall cladding:	39. Changes: (describe in box 41 cont.) <input type="checkbox"/> Addition Date(s): <input type="checkbox"/> Altered Date(s): <input type="checkbox"/> Moved Date(s): <input type="checkbox"/> Other Date(s):
27. Number of Stories:	34. Foundation Material:	Endangered by:
28. No. of bays (1st floor)	35. Basement type:	40. No. outbuildings (describe in box 40 cont.):
29. Roof Type:	36. Front Porch Type:	41. Further description of building features and associated resources on continuation page. <input type="checkbox"/>

**OTHER**

42. Current Owner/address: BROOKS, NORMA J	43. Inventory form prepared by (name):	44. Survey date:
4335 LEXINGTON AV	Additional Information/revisions by:	45. Date of revisions:
ST LOUIS MO 63115		Survey Category: <input type="checkbox"/> RLS <input type="checkbox"/> ILS <input type="checkbox"/> Significant Properties List

**FOR SHPO USE:**

Date entered in inventory:	Level of survey: <input type="checkbox"/> reconnaissance <input type="checkbox"/> intensive	Additional research? <input type="checkbox"/> yes <input type="checkbox"/> no
National Register Status: <input type="checkbox"/> listed <input type="checkbox"/> in listed district	Other:	
Name:		
<input type="checkbox"/> pending listing <input type="checkbox"/> not eligible <input type="checkbox"/> eligible(district) <input type="checkbox"/> eligible (individually) <input type="checkbox"/> not determined		



**ARCHITECTURAL/HISTORIC INVENTORY FORM**

4335 LEXINGTON AV

**LOCATION MAP (include north arrow):**

**SITE MAP/PLAN (include north arrow):**

**Insert photograph of primary structure on property:**

Photo 1:

Photo 2:

Description:

Description:

Date:

CD No.:

Image No.

Date:

CD No.:

Image No.

Photographer:

Main Photo: Images2012\CompleteSurveyPhotos\Lexington4335.JPG



**ARCHITECTURAL/HISTORIC INVENTORY FORM**

4335 LEXINGTON AV


21.(cont.) History:and significance. Expand box as necessary or add continuation pages.

22. (cont.) Sources of information. Expand box as necessary or add continuation pages.

40. (cont.) Description of environment and outbuilding. Expand box as necessary or add continuation pages.

41. (cont.) Description of primary resource. Expand box as necessary, or add continuation pages.

windows have been closed and shortened. One story, flat roof. Brick







**ARCHITECTURAL/HISTORIC INVENTORY FORM**

1. Survey no. SLC-AS-047	2. Survey name: Thematic Survey of Modern Movement Architecture in St. Louis		
3. County: St. Louis [Independent City]	4. Address: 4216 W LEXINGTON AV		
Alternate address if applicable			
5. City/State: St. Louis [Independent City], M	6. UTM:	or: LAT	7. Township/Range/Section: T: R: S: N/A
8. Historic Name (if known):		9. Present/other name (if known):	
10. Ownership:	11a. Historic Use (if known):	11b. Current Use:	

**HISTORICAL DATA**

12. Construction date: Major addition/alteration date:	15. Architect:	18. Previously surveyed? <input type="checkbox"/> Cite survey name in box 22 cont. (page 3)
13. Significant date/period:	16. Builder/contractor:	19. On National Register? Cite nomination name in box 22 cont. (page 3)
14. Area(s) of significance:	17. Original or significant owner:	20. National Register eligible?
21. History and significance on continuation page. <input type="checkbox"/>	22. Sources of information on continuation page. <input type="checkbox"/>	Historic District Potential? <input type="checkbox"/> Name of Potential District?

**ARCHITECTURAL INFORMATION**

23. Category of Property:	30. Roof Material:	37. Windows: Type:
24. Vernacular or property type: Church	31. Chimney placement:	Panes
25. Architectural style: Modern Movements	32. Structural system:	38. Acreage (rural): Visible from public road? <input type="checkbox"/>
26. Plan Shape:	33. Exterior wall cladding:	39. Changes: (describe in box 41 cont.) <input type="checkbox"/> Addition Date(s): <input type="checkbox"/> Altered Date(s): <input type="checkbox"/> Moved Date(s): <input type="checkbox"/> Other Date(s):
27. Number of Stories:	34. Foundation Material:	Endangered by:
28. No. of bays (1st floor)	35. Basement type:	40. No. outbuildings (describe in box 40 cont.):
29. Roof Type:	36. Front Porch Type:	41. Further description of building features and associated resources on continuation page. <input type="checkbox"/>

**OTHER**

42. Current Owner/address: 2ND NEW MT ZION M B CHURCH	43. Inventory form prepared by (name):	44. Survey date:
4216 W LEXINGTON AVE	Additional Information/revisions by:	45. Date of revisions:
ST LOUIS MO 63115		Survey Category: <input type="checkbox"/> RLS <input type="checkbox"/> ILS <input type="checkbox"/> Significant Properties List

**FOR SHPO USE:**

Date entered in inventory:	Level of survey: <input type="checkbox"/> reconnaissance <input type="checkbox"/> intensive	Additional research? <input type="checkbox"/> yes <input type="checkbox"/> no
National Register Status: <input type="checkbox"/> listed <input type="checkbox"/> in listed district	Other:	
Name:		
<input type="checkbox"/> pending listing <input type="checkbox"/> not eligible <input type="checkbox"/> eligible(district) <input type="checkbox"/> eligible (individually) <input type="checkbox"/> not determined		





**ARCHITECTURAL/HISTORIC INVENTORY FORM**

4216 W LEXINGTON AV

**LOCATION MAP (include north arrow):**

**SITE MAP/PLAN (include north arrow):**

**Insert photograph of primary structure on property:**

Photo 1:

Photo 2:

Description:

Description:

Date:

CD No.:

Image No.

Date:

CD No.:

Image No.

Photographer:

Main Photo: Images2012\CompleteSurveyPhotos\LexingtonW4216.JPG



**ARCHITECTURAL/HISTORIC INVENTORY FORM**

4216 W LEXINGTON AV

21.(cont.) History:and significance. Expand box as necessary or add continuation pages.

22. (cont.) Sources of information. Expand box as necessary or add continuation pages.

40. (cont.) Description of environment and outbuilding. Expand box as necessary or add continuation pages.

41. (cont.) Description of primary resource. Expand box as necessary, or add continuation pages.

Not MCM?



✠  
SECOND  
New Mount  
ZION  
Baptist Church  
Sunday School - 9am  
Sunday Worship - 11am  
Wed. Bible Class - 7pm  
Rev. Dr. James P. Smith

4216



**ARCHITECTURAL/HISTORIC INVENTORY FORM**

1. Survey no. SLC-AS-047		2. Survey name: Thematic Survey of Midcentury Modern Movement Nonresidential Architecture in St. Louis	
3. County: St. Louis [Independent City]		4. Address: 5546 LILLIAN AV	
Alternate address if applicable			
5. City/State: St. Louis [Independent City], M		6. UTM: or: LAT LONG:	7. Township/Range/Section: T: R: S: N/A
8. Historic Name (if known):		9. Present/other name (if known):	
10. Ownership:	11a. Historic Use (if known):	11b. Current Use:	

**HISTORICAL DATA**

12. Construction date: Major addition/alteration date:	1952	15. Architect:	18. Previously surveyed? <input type="checkbox"/> Cite survey name in box 22 cont. (page 3)
13. Significant date/period:		16. Builder/contractor:	19. On National Register? Cite nomination name in box 22 cont. (page 3)
14. Area(s) of significance:		17. Original or significant owner:	20. National Register eligible?
21. History and significance on continuation page. <input type="checkbox"/>		22. Sources of information on continuation page. <input type="checkbox"/>	Historic District Potential? <input type="checkbox"/> Name of Potential District?

**ARCHITECTURAL INFORMATION**

23. Category of Property:	30. Roof Material:	37. Windows: Type:
24. Vernacular or property type: 1-Story Commercial	31. Chimney placement:	Panes
25. Architectural style: Modern Movements	32. Structural system:	38. Acreage (rural): Visible from public road? <input type="checkbox"/>
26. Plan Shape:	33. Exterior wall cladding:	39. Changes: (describe in box 41 cont.) <input type="checkbox"/> Addition Date(s) <input type="checkbox"/> Altered Date(s) <input type="checkbox"/> Moved Date(s) <input type="checkbox"/> Other Date(s)
27. Number of Stories:	34. Foundation Material:	Endangered by:
28. No. of bays (1st floor)	35. Basement type:	40. No. outbuildings (describe in box 40 cont.):
29. Roof Type:	36. Front Porch Type:	41. Further description of building features and associated resources on continuation page. <input type="checkbox"/>

**OTHER**

42. Current Owner/address: FAITH BIBLE MISSION INC	43. Inventory form prepared by (name):	44. Survey date:
P O BOX 13856	Additional Information/revisions by:	45. Date of revisions:
ST LOUIS MO 63147		Survey Category: <input type="checkbox"/> RLS <input type="checkbox"/> ILS <input type="checkbox"/> Significant Properties List

**FOR SHPO USE:**

Date entered in inventory:	Level of survey: <input type="checkbox"/> reconnaissance <input type="checkbox"/> intensive	Additional research? <input type="checkbox"/> yes <input type="checkbox"/> no
National Register Status: <input type="checkbox"/> listed <input type="checkbox"/> in listed district	Other:	
Name:		
<input type="checkbox"/> pending listing <input type="checkbox"/> not eligible <input type="checkbox"/> eligible(district) <input type="checkbox"/> eligible (individually) <input type="checkbox"/> not determined		



**ARCHITECTURAL/HISTORIC INVENTORY FORM**

5546 LILLIAN AV

**LOCATION MAP (include north arrow):**

**SITE MAP/PLAN (include north arrow):**

**Insert photograph of primary structure on property:**

Photo 1:

Photo 2:

Description:

Description:

Date:

CD No.:

Image No.

Date:

CD No.:

Image No.

Photographer:

Main Photo: Images2012\CompleteSurveyPhotos\Lillian5546.jpg





**ARCHITECTURAL/HISTORIC INVENTORY FORM**

5546 LILLIAN AV

21.(cont.) History:and significance. Expand box as necessary or add continuation pages.

22. (cont.) Sources of information. Expand box as necessary or add continuation pages.

40. (cont.) Description of environment and outbuilding. Expand box as necessary or add continuation pages.

41. (cont.) Description of primary resource. Expand box as necessary, or add continuation pages.

Side gable concrete block commercial garage. Large windows and storefront have been covered, as well as the vehicular door.  
Now a church.





**ARCHITECTURAL/HISTORIC INVENTORY FORM**

1. Survey no. SLC-AS-047	2. Survey name: Thematic Survey of Midcentury Modern Movement Nonresidential Architecture in St. Louis		
3. County: St. Louis [Independent City]	4. Address: 5858 LILLIAN AV		
Alternate address if applicable			
5. City/State: St. Louis [Independent City], M	6. UTM:	or: LAT	7. Township/Range/Section: T: R: S: N/A
8. Historic Name (if known):		9. Present/other name (if known):	
10. Ownership:	11a. Historic Use (if known):	11b. Current Use:	

**HISTORICAL DATA**

12. Construction date: Major addition/alteration date:	1954	15. Architect:	18. Previously surveyed? <input type="checkbox"/> Cite survey name in box 22 cont. (page 3)
13. Significant date/period:		16. Builder/contractor:	19. On National Register? Cite nomination name in box 22 cont. (page 3)
14. Area(s) of significance:		17. Original or significant owner:	20. National Register eligible?
21. History and significance on continuation page. <input type="checkbox"/>		22. Sources of information on continuation page. <input type="checkbox"/>	Historic District Potential? <input type="checkbox"/> Name of Potential District?

**ARCHITECTURAL INFORMATION**

23. Category of Property:	30. Roof Material:	37. Windows: Type:
24. Vernacular or property type: 1-Story Commercial	31. Chimney placement:	Panes
25. Architectural style: Modern Movements	32. Structural system:	38. Acreage (rural): Visible from public road? <input type="checkbox"/>
26. Plan Shape:	33. Exterior wall cladding:	39. Changes: (describe in box 41 cont.) <input type="checkbox"/> Addition Date(s): <input type="checkbox"/> Altered Date(s): <input type="checkbox"/> Moved Date(s): <input type="checkbox"/> Other Date(s):
27. Number of Stories:	34. Foundation Material:	Endangered by:
28. No. of bays (1st floor)	35. Basement type:	40. No. outbuildings (describe in box 40 cont.):
29. Roof Type:	36. Front Porch Type:	41. Further description of building features and associated resources on continuation page. <input type="checkbox"/>

**OTHER**

42. Current Owner/address: 360 BRAKE SERVICE INC	43. Inventory form prepared by (name):	44. Survey date:
4014 N GRAND	Additional Information/revisions by:	45. Date of revisions:
ST LOUIS MO 63107		Survey Category: <input type="checkbox"/> RLS <input type="checkbox"/> ILS <input type="checkbox"/> Significant Properties List

**FOR SHPO USE:**

Date entered in inventory:	Level of survey: <input type="checkbox"/> reconnaissance <input type="checkbox"/> intensive	Additional research? <input type="checkbox"/> yes <input type="checkbox"/> no
National Register Status: <input type="checkbox"/> listed <input type="checkbox"/> in listed district	Other:	
Name:		
<input type="checkbox"/> pending listing <input type="checkbox"/> not eligible <input type="checkbox"/> eligible(district) <input type="checkbox"/> eligible (individually) <input type="checkbox"/> not determined		



## ARCHITECTURAL/HISTORIC INVENTORY FORM

5858 LILLIAN AV

**LOCATION MAP (include north arrow):**

**SITE MAP/PLAN** (include north arrow):

**Insert photograph of primary structure on property:**

Photo 1:

Photo 2:

**Description:**

**Description:**

Date:

CD No.:
---------

Image No.
-----------

Date:

CD No.:	
---------	--

Image No.	
-----------	--

Photographer:

Main Photo:	Images2012\CompleteSurveyPhotos\Lillian5858.JPG
-------------	---



**ARCHITECTURAL/HISTORIC INVENTORY FORM**

5858 LILLIAN AV

21.(cont.) History:and significance. Expand box as necessary or add continuation pages.

22. (cont.) Sources of information. Expand box as necessary or add continuation pages.

40. (cont.) Description of environment and outbuilding. Expand box as necessary or add continuation pages.

41. (cont.) Description of primary resource. Expand box as necessary, or add continuation pages.

2-bay auto shop. Covered in EIFS







**ARCHITECTURAL/HISTORIC INVENTORY FORM**

1. Survey no. SLC-AS-047		2. Survey name: Thematic Survey of Midcentury Modern Movement Nonresidential Architecture in St. Louis	
3. County: St. Louis [Independent City]		4. Address: 5900 LILLIAN AV	
Alternate address if applicable			
5. City/State: St. Louis [Independent City], M		6. UTM: LAT	7. Township/Range/Section: T: R: S: N/A
8. Historic Name (if known):		9. Present/other name (if known):	
10. Ownership:	11a. Historic Use (if known):	11b. Current Use:	

**HISTORICAL DATA**

12. Construction date: Major addition/alteration date:	1949	15. Architect:	18. Previously surveyed? <input type="checkbox"/> Cite survey name in box 22 cont. (page 3)
13. Significant date/period:		16. Builder/contractor:	19. On National Register? Cite nomination name in box 22 cont. (page 3)
14. Area(s) of significance:		17. Original or significant owner:	20. National Register eligible?
21. History and significance on continuation page. <input type="checkbox"/>		22. Sources of information on continuation page. <input type="checkbox"/>	Historic District Potential? <input type="checkbox"/> Name of Potential District?

**ARCHITECTURAL INFORMATION**

23. Category of Property:	30. Roof Material:	37. Windows: Type:
24. Vernacular or property type: 1-Story Commercial	31. Chimney placement:	Panes
25. Architectural style: Modern Movements	32. Structural system:	38. Acreage (rural): Visible from public road? <input type="checkbox"/>
26. Plan Shape:	33. Exterior wall cladding:	39. Changes: (describe in box 41 cont.) <input type="checkbox"/> Addition Date(s): <input type="checkbox"/> Altered Date(s): <input type="checkbox"/> Moved Date(s): <input type="checkbox"/> Other Date(s):
27. Number of Stories:	34. Foundation Material:	Endangered by:
28. No. of bays (1st floor)	35. Basement type:	40. No. outbuildings (describe in box 40 cont.):
29. Roof Type:	36. Front Porch Type:	41. Further description of building features and associated resources on continuation page. <input type="checkbox"/>

**OTHER**

42. Current Owner/address: HUGGANS, ROBERT M & LOTTIE & ASA JAMAAL JOHNSON & MY FOUR LLC 1221 GIMBLIN ST ST LOUIS MO 63147	43. Inventory form prepared by (name): Additional Information/revisions by:	44. Survey date: 45. Date of revisions: Survey Category: <input type="checkbox"/> RLS <input type="checkbox"/> ILS <input type="checkbox"/> Significant Properties List
--	--	--

**FOR SHPO USE:**

Date entered in inventory:	Level of survey: <input type="checkbox"/> reconnaissance <input type="checkbox"/> intensive	Additional research? <input type="checkbox"/> yes <input type="checkbox"/> no
National Register Status: <input type="checkbox"/> listed <input type="checkbox"/> in listed district	Other:	
Name:		
<input type="checkbox"/> pending listing <input type="checkbox"/> not eligible <input type="checkbox"/> eligible(district) <input type="checkbox"/> eligible (individually) <input type="checkbox"/> not determined		



**ARCHITECTURAL/HISTORIC INVENTORY FORM**

5900 LILLIAN AV

**LOCATION MAP (include north arrow):**

**SITE MAP/PLAN (include north arrow):**

**Insert photograph of primary structure on property:**

Photo 1:

Photo 2:

Description:

Description:

Date:

CD No.:

Image No.

Date:

CD No.:

Image No.

Photographer:

Main Photo: Images2012\CompleteSurveyPhotos\Lillian5900.JPG



**ARCHITECTURAL/HISTORIC INVENTORY FORM**

5900 LILLIAN AV

21.(cont.) History:and significance. Expand box as necessary or add continuation pages.

22. (cont.) Sources of information. Expand box as necessary or add continuation pages.

40. (cont.) Description of environment and outbuilding. Expand box as necessary or add continuation pages.

41. (cont.) Description of primary resource. Expand box as necessary, or add continuation pages.

mansard, brick



# MC NEAL'S SUPERETTE



DISCOUNT:  
LIQUOR  
BEER

MONEY  
ORDERS  
SOLD  
HERE

LOTTERY  
CREDIT  
DEBIT  
EBT  
ATM INSIDE

LACY  
CLAY

NO  
DRINKING  
NO  
LOITERING

MAVERICK  
American Quality  
LOW PRICE  
\$ 3 25

Great Value!  
\$1.19  
32oz CAN  
OLDE ENGLISH







**ARCHITECTURAL/HISTORIC INVENTORY FORM**

1. Survey no. SLC-AS-047	2. Survey name: Thematic Survey of Midcentury Modern Movement Nonresidential Architecture in St. Louis		
3. County: St. Louis [Independent City]	4. Address: <b>5910 LILLIAN AV</b>		
Alternate address if applicable			
5. City/State: St. Louis [Independent City], M	6. UTM:	or: LAT	7. Township/Range/Section: T: R: S: N/A
8. Historic Name (if known):		9. Present/other name (if known):	
10. Ownership:	11a. Historic Use (if known):	11b. Current Use:	

**HISTORICAL DATA**

12. Construction date: Major addition/alteration date:	1950	15. Architect:	18. Previously surveyed? <input type="checkbox"/> Cite survey name in box 22 cont. (page 3)
13. Significant date/period:		16. Builder/contractor:	19. On National Register? Cite nomination name in box 22 cont. (page 3)
14. Area(s) of significance:		17. Original or significant owner:	20. National Register eligible?
21. History and significance on continuation page. <input type="checkbox"/>		22. Sources of information on continuation page. <input type="checkbox"/>	Historic District Potential? <input type="checkbox"/> Name of Potential District?

**ARCHITECTURAL INFORMATION**

23. Category of Property:	30. Roof Material:	37. Windows: Type:
24. Vernacular or property type: 1-Story Commercial	31. Chimney placement:	Panes
25. Architectural style: Modern Movements	32. Structural system:	38. Acreage (rural): Visible from public road? <input type="checkbox"/>
26. Plan Shape:	33. Exterior wall cladding:	39. Changes: (describe in box 41 cont.) <input type="checkbox"/> Addition Date(s): <input type="checkbox"/> Altered Date(s): <input type="checkbox"/> Moved Date(s): <input type="checkbox"/> Other Date(s):
27. Number of Stories:	34. Foundation Material:	Endangered by:
28. No. of bays (1st floor)	35. Basement type:	40. No. outbuildings (describe in box 40 cont.):
29. Roof Type:	36. Front Porch Type:	41. Further description of building features and associated resources on continuation page. <input type="checkbox"/>

**OTHER**

42. Current Owner/address: HUGGANS, ROBERT M & LOTTIE & ASA JAMAAL JOHNSON & CARLA HUGG 4570 ALCOTT ST LOUIS MO 63129	43. Inventory form prepared by (name): Additional Information/revisions by:	44. Survey date: 45. Date of revisions: Survey Category: <input type="checkbox"/> RLS <input type="checkbox"/> ILS <input type="checkbox"/> Significant Properties List
---	--	--

**FOR SHPO USE:**

Date entered in inventory:	Level of survey: <input type="checkbox"/> reconnaissance <input type="checkbox"/> intensive	Additional research? <input type="checkbox"/> yes <input type="checkbox"/> no
National Register Status: <input type="checkbox"/> listed <input type="checkbox"/> in listed district	Other:	
Name:		
<input type="checkbox"/> pending listing <input type="checkbox"/> not eligible <input type="checkbox"/> eligible(district) <input type="checkbox"/> eligible (individually) <input type="checkbox"/> not determined		



**ARCHITECTURAL/HISTORIC INVENTORY FORM**

5910 LILLIAN AV

**LOCATION MAP (include north arrow):**

**SITE MAP/PLAN (include north arrow):**

**Insert photograph of primary structure on property:**

Photo 1:

Photo 2:

Description:

Description:

Date:

CD No.:

Image No.

Date:

CD No.:

Image No.

Photographer:

Main Photo: Images2012\CompleteSurveyPhotos\Lillian5910.JPG



**ARCHITECTURAL/HISTORIC INVENTORY FORM**

5910 LILLIAN AV

21.(cont.) History:and significance. Expand box as necessary or add continuation pages.

22. (cont.) Sources of information. Expand box as necessary or add continuation pages.

40. (cont.) Description of environment and outbuilding. Expand box as necessary or add continuation pages.

41. (cont.) Description of primary resource. Expand box as necessary, or add continuation pages.

two bay car garage



WIPE ME DOWN MOBILE  
**CAR WASH**  
OPEN 7 DAYS A WEEK



**ARCHITECTURAL/HISTORIC INVENTORY FORM**

1. Survey no. SLC-AS-047		2. Survey name: Thematic Survey of Midcentury Modern Movement Nonresidential Architecture in St. Louis	
3. County: St. Louis [Independent City]		4. Address: <b>6101 LILLIAN AV</b>	
Alternate address if applicable			
5. City/State: St. Louis [Independent City], M		6. UTM: LAT LONG:	7. Township/Range/Section: T: R: S: N/A
8. Historic Name (if known):		9. Present/other name (if known):	
10. Ownership:	11a. Historic Use (if known):	11b. Current Use:	

**HISTORICAL DATA**

12. Construction date: Major addition/alteration date:	1951	15. Architect:	18. Previously surveyed? <input type="checkbox"/> Cite survey name in box 22 cont. (page 3)
13. Significant date/period:		16. Builder/contractor:	19. On National Register? Cite nomination name in box 22 cont. (page 3)
14. Area(s) of significance:		17. Original or significant owner:	20. National Register eligible?
21. History and significance on continuation page. <input type="checkbox"/>		22. Sources of information on continuation page. <input type="checkbox"/>	Historic District Potential? <input type="checkbox"/> Name of Potential District?

**ARCHITECTURAL INFORMATION**

23. Category of Property:	30. Roof Material:	37. Windows: Type:
24. Vernacular or property type: Hotel/Motel	31. Chimney placement:	Panes
25. Architectural style: Modern Movements	32. Structural system:	38. Acreage (rural): Visible from public road? <input type="checkbox"/>
26. Plan Shape:	33. Exterior wall cladding:	39. Changes: (describe in box 41 cont.) <input type="checkbox"/> Addition Date(s): <input type="checkbox"/> Altered Date(s): <input type="checkbox"/> Moved Date(s): <input type="checkbox"/> Other Date(s):
27. Number of Stories:	34. Foundation Material:	Endangered by:
28. No. of bays (1st floor)	35. Basement type:	40. No. outbuildings (describe in box 40 cont.):
29. Roof Type:	36. Front Porch Type:	41. Further description of building features and associated resources on continuation page. <input type="checkbox"/>

**OTHER**

42. Current Owner/address: FRANKLIN, ROBERT M & DIXIE L	43. Inventory form prepared by (name):	44. Survey date:
4250 CABALLO CROSSING DR FLORISSANT MO 63034	Additional Information/revisions by:	45. Date of revisions:
Survey Category: <input type="checkbox"/> RLS <input type="checkbox"/> ILS <input type="checkbox"/> Significant Properties List		

**FOR SHPO USE:**

Date entered in inventory:	Level of survey: <input type="checkbox"/> reconnaissance <input type="checkbox"/> intensive	Additional research? <input type="checkbox"/> yes <input type="checkbox"/> no
National Register Status: <input type="checkbox"/> listed <input type="checkbox"/> in listed district	Other:	
Name:		
<input type="checkbox"/> pending listing <input type="checkbox"/> not eligible <input type="checkbox"/> eligible(district) <input type="checkbox"/> eligible (individually) <input type="checkbox"/> not determined		





**ARCHITECTURAL/HISTORIC INVENTORY FORM**

6101 LILLIAN AV

**LOCATION MAP (include north arrow):**

**SITE MAP/PLAN (include north arrow):**

**Insert photograph of primary structure on property:**

Photo 1:

Photo 2:

Description:

Description:

Date:

CD No.:

Image No.

Date:

CD No.:

Image No.

Photographer:

Main Photo: Images2012\CompleteSurveyPhotos\Lillian6101.JPG



**ARCHITECTURAL/HISTORIC INVENTORY FORM**

6101 LILLIAN AV

21.(cont.) History:and significance. Expand box as necessary or add continuation pages.

22. (cont.) Sources of information. Expand box as necessary or add continuation pages.

40. (cont.) Description of environment and outbuilding. Expand box as necessary or add continuation pages.

41. (cont.) Description of primary resource. Expand box as necessary, or add continuation pages.

residential, home appears to be early 1900's, with MCM era updates.



MIMIKA AVE

MAHAN  
REAL ESTATE  
BROKERS



**ARCHITECTURAL/HISTORIC INVENTORY FORM**

1. Survey no. SLC-AS-047	2. Survey name: Thematic Survey of Midcentury Modern Movement Nonresidential Architecture in St. Louis		
3. County: St. Louis [Independent City]	4. Address: <b>6314 LILLIAN AV</b>		
Alternate address if applicable			
5. City/State: St. Louis [Independent City], M	6. UTM:	or: LAT	7. Township/Range/Section: T: R: S: N/A
8. Historic Name (if known):		9. Present/other name (if known):	
10. Ownership:	11a. Historic Use (if known):	11b. Current Use:	

**HISTORICAL DATA**

12. Construction date: Major addition/alteration date:	1952	15. Architect:	18. Previously surveyed? <input type="checkbox"/> Cite survey name in box 22 cont. (page 3)
13. Significant date/period:		16. Builder/contractor:	
14. Area(s) of significance:		17. Original or significant owner:	19. On National Register? Cite nomination name in box 22 cont. (page 3)
			20. National Register eligible?
21. History and significance on continuation page. <input type="checkbox"/>		22. Sources of information on continuation page. <input type="checkbox"/>	Historic District Potential? <input type="checkbox"/> Name of Potential District?

**ARCHITECTURAL INFORMATION**

23. Category of Property:	30. Roof Material:	37. Windows: Type:
24. Vernacular or property type: Industrial/Warehouse	31. Chimney placement:	Panes
25. Architectural style: Modern Movements	32. Structural system:	38. Acreage (rural): Visible from public road? <input type="checkbox"/>
26. Plan Shape:	33. Exterior wall cladding:	39. Changes: (describe in box 41 cont.) <input type="checkbox"/> Addition Date(s): <input type="checkbox"/> Altered Date(s): <input type="checkbox"/> Moved Date(s): <input type="checkbox"/> Other Date(s):
27. Number of Stories:	34. Foundation Material:	Endangered by:
28. No. of bays (1st floor)	35. Basement type:	40. No. outbuildings (describe in box 40 cont.):
29. Roof Type:	36. Front Porch Type:	41. Further description of building features and associated resources on continuation page. <input type="checkbox"/>

**OTHER**

42. Current Owner/address: TRAUTERMAN, GILBERT W	43. Inventory form prepared by (name):	44. Survey date:
6315 LILLIAN AVE ST LOUIS MO 63136	Additional Information/revisions by:	45. Date of revisions:
FOR SHPO USE:		Survey Category: <input type="checkbox"/> RLS <input type="checkbox"/> ILS <input type="checkbox"/> Significant Properties List

Date entered in inventory:	Level of survey: <input type="checkbox"/> reconnaissance <input type="checkbox"/> intensive	Additional research? <input type="checkbox"/> yes <input type="checkbox"/> no
National Register Status: <input type="checkbox"/> listed <input type="checkbox"/> in listed district	Other:	
Name:		
<input type="checkbox"/> pending listing <input type="checkbox"/> not eligible <input type="checkbox"/> eligible(district) <input type="checkbox"/> eligible (individually) <input type="checkbox"/> not determined		



**ARCHITECTURAL/HISTORIC INVENTORY FORM**

6314 LILLIAN AV

**LOCATION MAP (include north arrow):**

**SITE MAP/PLAN (include north arrow):**

**Insert photograph of primary structure on property:**

Photo 1:

Photo 2:

Description:

Description:

Date:

CD No.:

Image No.

Date:

CD No.:

Image No.

Photographer:

Main Photo: Images2012\CompleteSurveyPhotos\Lillian6314.JPG





**ARCHITECTURAL/HISTORIC INVENTORY FORM**

6314 LILLIAN AV

21.(cont.) History:and significance. Expand box as necessary or add continuation pages.

22. (cont.) Sources of information. Expand box as necessary or add continuation pages.

40. (cont.) Description of environment and outbuilding. Expand box as necessary or add continuation pages.

41. (cont.) Description of primary resource. Expand box as necessary, or add continuation pages.

utilitarian concrete block repair shop





**ARCHITECTURAL/HISTORIC INVENTORY FORM**

1. Survey no. SLC-AS-047	2. Survey name: Thematic Survey of Midcentury Modern Movement Nonresidential Architecture in St. Louis		
3. County: St. Louis [Independent City]	4. Address: <b>6315 LILLIAN AV</b>		
Alternate address if applicable			
5. City/State: St. Louis [Independent City], M	6. UTM:	or: LAT	7. Township/Range/Section: T: R: S: N/A
8. Historic Name (if known):		9. Present/other name (if known):	
10. Ownership:	11a. Historic Use (if known):	11b. Current Use:	

**HISTORICAL DATA**

12. Construction date: Major addition/alteration date:	1951	15. Architect:	18. Previously surveyed? <input type="checkbox"/> Cite survey name in box 22 cont. (page 3)
13. Significant date/period:		16. Builder/contractor:	
14. Area(s) of significance:		17. Original or significant owner:	19. On National Register? Cite nomination name in box 22 cont. (page 3)
			20. National Register eligible?
21. History and significance on continuation page. <input type="checkbox"/>		22. Sources of information on continuation page. <input type="checkbox"/>	Historic District Potential? <input type="checkbox"/> Name of Potential District?

**ARCHITECTURAL INFORMATION**

23. Category of Property:	30. Roof Material:	37. Windows: Type:
24. Vernacular or property type: 1-Story Commercial	31. Chimney placement:	Panes
25. Architectural style: Modern Movements	32. Structural system:	38. Acreage (rural): Visible from public road? <input type="checkbox"/>
26. Plan Shape:	33. Exterior wall cladding:	39. Changes: (describe in box 41 cont.) <input type="checkbox"/> Addition Date(s): <input type="checkbox"/> Altered Date(s): <input type="checkbox"/> Moved Date(s): <input type="checkbox"/> Other Date(s):
27. Number of Stories:	34. Foundation Material:	Endangered by:
28. No. of bays (1st floor)	35. Basement type:	40. No. outbuildings (describe in box 40 cont.):
29. Roof Type:	36. Front Porch Type:	41. Further description of building features and associated resources on continuation page. <input type="checkbox"/>

**OTHER**

42. Current Owner/address: TRAUTERMAN, GILBERT W	43. Inventory form prepared by (name):	44. Survey date:
6315 LILLIAN AV ST LOUIS MO 63136	Additional Information/revisions by:	45. Date of revisions:
FOR SHPO USE:		Survey Category: <input type="checkbox"/> RLS <input type="checkbox"/> ILS <input type="checkbox"/> Significant Properties List

Date entered in inventory:	Level of survey: <input type="checkbox"/> reconnaissance <input type="checkbox"/> intensive	Additional research? <input type="checkbox"/> yes <input type="checkbox"/> no
National Register Status: <input type="checkbox"/> listed <input type="checkbox"/> in listed district	Other:	
Name:		
<input type="checkbox"/> pending listing <input type="checkbox"/> not eligible <input type="checkbox"/> eligible(district) <input type="checkbox"/> eligible (individually) <input type="checkbox"/> not determined		



**ARCHITECTURAL/HISTORIC INVENTORY FORM**

6315 LILLIAN AV

**LOCATION MAP (include north arrow):**

**SITE MAP/PLAN (include north arrow):**

**Insert photograph of primary structure on property:**

Photo 1:

Photo 2:

Description:

Description:

Date:

CD No.:

Image No.

Date:

CD No.:

Image No.

Photographer:

Main Photo: Images2012\CompleteSurveyPhotos\Lillian6315.JPG



**ARCHITECTURAL/HISTORIC INVENTORY FORM**

6315 LILLIAN AV

21.(cont.) History:and significance. Expand box as necessary or add continuation pages.

22. (cont.) Sources of information. Expand box as necessary or add continuation pages.

40. (cont.) Description of environment and outbuilding. Expand box as necessary or add continuation pages.

41. (cont.) Description of primary resource. Expand box as necessary, or add continuation pages.

brick auto repair shop with garage bay infilled; commercian building appearance



FREE  
AIR

6315  
GLASS  
REPAIR & INSTALLATION  
- RESIDENTIAL - COMMERCIAL - INDUSTRIAL -  
- AUTO GLASS -



**ARCHITECTURAL/HISTORIC INVENTORY FORM**

1. Survey no. SLC-AS-047		2. Survey name: Thematic Survey of Midcentury Modern Movement Nonresidential Architecture in St. Louis	
3. County: St. Louis [Independent City]		4. Address: <b>6319 LILLIAN AV</b>	
Alternate address if applicable			
5. City/State: St. Louis [Independent City], M		6. UTM: LAT LONG:	7. Township/Range/Section: T: R: S: N/A
8. Historic Name (if known):		9. Present/other name (if known):	
10. Ownership:	11a. Historic Use (if known):	11b. Current Use:	

**HISTORICAL DATA**

12. Construction date: Major addition/alteration date:	1952	15. Architect:	18. Previously surveyed? <input type="checkbox"/> Cite survey name in box 22 cont. (page 3)
13. Significant date/period:		16. Builder/contractor:	19. On National Register? Cite nomination name in box 22 cont. (page 3)
14. Area(s) of significance:		17. Original or significant owner:	20. National Register eligible?
21. History and significance on continuation page. <input type="checkbox"/>		22. Sources of information on continuation page. <input type="checkbox"/>	Historic District Potential? <input type="checkbox"/> Name of Potential District?

**ARCHITECTURAL INFORMATION**

23. Category of Property:	30. Roof Material:	37. Windows: Type:
24. Vernacular or property type: 1-Story Commercial	31. Chimney placement:	Panes
25. Architectural style: Modern Movements	32. Structural system:	38. Acreage (rural): Visible from public road? <input type="checkbox"/>
26. Plan Shape:	33. Exterior wall cladding:	39. Changes: (describe in box 41 cont.) <input type="checkbox"/> Addition Date(s): <input type="checkbox"/> Altered Date(s): <input type="checkbox"/> Moved Date(s): <input type="checkbox"/> Other Date(s):
27. Number of Stories:	34. Foundation Material:	Endangered by:
28. No. of bays (1st floor)	35. Basement type:	40. No. outbuildings (describe in box 40 cont.):
29. Roof Type:	36. Front Porch Type:	41. Further description of building features and associated resources on continuation page. <input type="checkbox"/>

**OTHER**

42. Current Owner/address: BANKHEAD, VERNA R & PIESCHEL, JERILY C/O LOUIS AUTO RADIATOR SERVICE 6319 LILLIAN ST LOUIS MO 63136	43. Inventory form prepared by (name): Additional Information/revisions by:	44. Survey date: 45. Date of revisions: Survey Category: <input type="checkbox"/> RLS <input type="checkbox"/> ILS <input type="checkbox"/> Significant Properties List
--	--	--

**FOR SHPO USE:**

Date entered in inventory:	Level of survey: <input type="checkbox"/> reconnaissance <input type="checkbox"/> intensive	Additional research? <input type="checkbox"/> yes <input type="checkbox"/> no
National Register Status: <input type="checkbox"/> listed <input type="checkbox"/> in listed district	Other:	
Name:		
<input type="checkbox"/> pending listing <input type="checkbox"/> not eligible <input type="checkbox"/> eligible(district) <input type="checkbox"/> eligible (individually) <input type="checkbox"/> not determined		



**ARCHITECTURAL/HISTORIC INVENTORY FORM**

6319 LILLIAN AV

**LOCATION MAP (include north arrow):**

**SITE MAP/PLAN (include north arrow):**

**Insert photograph of primary structure on property:**

Photo 1:

Photo 2:

Description:

Description:

Date:

CD No.:

Image No.

Date:

CD No.:

Image No.

Photographer:

Main Photo: Images2012\CompleteSurveyPhotos\Lillian6319.JPG



**ARCHITECTURAL/HISTORIC INVENTORY FORM**

6319 LILLIAN AV

21.(cont.) History:and significance. Expand box as necessary or add continuation pages.

22. (cont.) Sources of information. Expand box as necessary or add continuation pages.

40. (cont.) Description of environment and outbuilding. Expand box as necessary or add continuation pages.

41. (cont.) Description of primary resource. Expand box as necessary, or add continuation pages.

auto repair service - one service bay and office on façade; brick; tan brick, shaped parapet



# LOUIS AUTO RADIATOR SERVICE







**ARCHITECTURAL/HISTORIC INVENTORY FORM**

1. Survey no. SLC-AS-047		2. Survey name: Thematic Survey of Midcentury Modern Movement Nonresidential Architecture in St. Louis	
3. County: St. Louis [Independent City]		4. Address: 3901 LINCOLN AV	
Alternate address if applicable			
5. City/State: St. Louis [Independent City], M		6. UTM: LAT LONG:	7. Township/Range/Section: T: R: S: N/A
8. Historic Name (if known):		9. Present/other name (if known):	
10. Ownership:	11a. Historic Use (if known):	11b. Current Use:	

**HISTORICAL DATA**

12. Construction date: Major addition/alteration date:	1954	15. Architect:	18. Previously surveyed? <input type="checkbox"/> Cite survey name in box 22 cont. (page 3)
13. Significant date/period:		16. Builder/contractor:	19. On National Register? Cite nomination name in box 22 cont. (page 3)
14. Area(s) of significance:		17. Original or significant owner:	20. National Register eligible?
21. History and significance on continuation page. <input type="checkbox"/>		22. Sources of information on continuation page. <input type="checkbox"/>	Historic District Potential? <input type="checkbox"/> Name of Potential District?

**ARCHITECTURAL INFORMATION**

23. Category of Property:	30. Roof Material:	37. Windows: Type:
24. Vernacular or property type: Gas Station	31. Chimney placement:	Panes
25. Architectural style: Modern Movements	32. Structural system:	38. Acreage (rural): Visible from public road? <input type="checkbox"/>
26. Plan Shape:	33. Exterior wall cladding:	39. Changes: (describe in box 41 cont.) <input type="checkbox"/> Addition Date(s): <input type="checkbox"/> Altered Date(s): <input type="checkbox"/> Moved Date(s): <input type="checkbox"/> Other Date(s):
27. Number of Stories:	34. Foundation Material:	Endangered by:
28. No. of bays (1st floor)	35. Basement type:	40. No. outbuildings (describe in box 40 cont.):
29. Roof Type:	36. Front Porch Type:	41. Further description of building features and associated resources on continuation page. <input type="checkbox"/>

**OTHER**

42. Current Owner/address: CULPEPPER, LAWRENCE C & CHARLOTTA F	43. Inventory form prepared by (name):	44. Survey date:
4897 CALVIN AVE ST LOUIS MO 63115	Additional Information/revisions by:	45. Date of revisions:
FOR SHPO USE:		Survey Category: <input type="checkbox"/> RLS <input type="checkbox"/> ILS <input type="checkbox"/> Significant Properties List

Date entered in inventory:	Level of survey: <input type="checkbox"/> reconnaissance <input type="checkbox"/> intensive	Additional research? <input type="checkbox"/> yes <input type="checkbox"/> no
National Register Status: <input type="checkbox"/> listed <input type="checkbox"/> in listed district	Other:	
Name:		
<input type="checkbox"/> pending listing <input type="checkbox"/> not eligible <input type="checkbox"/> eligible(district) <input type="checkbox"/> eligible (individually) <input type="checkbox"/> not determined		



**ARCHITECTURAL/HISTORIC INVENTORY FORM**

3901 LINCOLN AV

**LOCATION MAP (include north arrow):**

**SITE MAP/PLAN (include north arrow):**

**Insert photograph of primary structure on property:**

Photo 1:

Photo 2:

Description:

Description:

Date: CD No.: Image No.

Date: CD No.: Image No.

Photographer:

Main Photo: Images2012\CompleteSurveyPhotos\Lincoln3901.JPG



**ARCHITECTURAL/HISTORIC INVENTORY FORM**

3901 LINCOLN AV

21.(cont.) History:and significance. Expand box as necessary or add continuation pages.

22. (cont.) Sources of information. Expand box as necessary or add continuation pages.

40. (cont.) Description of environment and outbuilding. Expand box as necessary or add continuation pages.

41. (cont.) Description of primary resource. Expand box as necessary, or add continuation pages.

two-bay auto garage/gas station. Metal panel exterior.









**ARCHITECTURAL/HISTORIC INVENTORY FORM**

1. Survey no. SLC-AS-047-0127		2. Survey name: Thematic Survey of Midcentury Modern Movement Nonresidential Architecture in St. Louis	
3. County: St. Louis [Independent City]		4. Address: 3500 LINDELL BLVD	
Alternate address if applicable			
5. City/State: St. Louis [Independent City], M		6. UTM: or: LAT 38:38:12.47 LONG: 90:13:34.63	7. Township/Range/Section: T: R: S: N/A
8. Historic Name (if known): Undetermined		9. Present/other name (if known): FITZGERALD HALL SLU	
10. Ownership: Private	11a. Historic Use (if known): Commerce/Trade		11b. Current Use:

**HISTORICAL DATA**

12. Construction date: Major addition/alteration date:	1964 N/A	15. Architect: Smith & Entzeroth	18. Previously surveyed? <input type="checkbox"/> Cite survey name in box 22 cont. (page 3)
13. Significant date/period: 1964		16. Builder/contractor: Woermann CC	19. On National Register? Cite nomination name in box 22 cont. (page 3)
14. Area(s) of significance: To be determined		17. Original or significant owner: Undetermined	20. National Register eligible? Not determined
21. History and significance on continuation page. <input type="checkbox"/>		22. Sources of information on continuation page. <input checked="" type="checkbox"/>	Historic District Potential? <input checked="" type="checkbox"/> Name of Potential District? Lindell Blvd

**ARCHITECTURAL INFORMATION**

23. Category of Property: Building	30. Roof Material: Undetermined	37. Windows: Type: Fixed
24. Vernacular or property type: Institutional/Organization	31. Chimney placement: None	Panes: single deeply recessed
25. Architectural style: Brutalist	32. Structural system: Reinforced Concrete	38. Acreage (rural): Visible from public road? <input checked="" type="checkbox"/>
26. Plan Shape: Rectangular Long St. Fac	33. Exterior wall cladding: Concrete	39. Changes: (describe in box 41 cont.) <input type="checkbox"/> Addition Date(s): <input type="checkbox"/> Altered Date(s): <input type="checkbox"/> Moved Date(s): <input type="checkbox"/> Other Date(s):
27. Number of Stories: 2 Stories	34. Foundation Material: Concrete	Endangered by:
28. No. of bays (1st floor): 2	35. Basement type: Undetermined	40. No. outbuildings (describe in box 40 cont.): 0
29. Roof Type: Flat	36. Front Porch Type: N/A	41. Further description of building features and associated resources on continuation page. <input checked="" type="checkbox"/>

**OTHER**

42. Current Owner/address: ST LOUIS UNIVERSITY 221 N GRAND BLVD ST LOUIS MO 63103	43. Inventory form prepared by (name): Patience Stuart Peter Meijer Architect, PC Additional Information/revisions by: Betsy Bradley Cultural Resources Office	44. Survey date: 45. Date of revisions: Survey Category: <input checked="" type="checkbox"/> RLS <input type="checkbox"/> ILS <input type="checkbox"/> Significant Properties List
--	---	---

**FOR SHPO USE:**

Date entered in inventory:	Level of survey: <input type="checkbox"/> reconnaissance <input type="checkbox"/> intensive	Additional research? <input type="checkbox"/> yes <input type="checkbox"/> no
National Register Status: <input type="checkbox"/> listed <input type="checkbox"/> in listed district	Other:	
Name:		
<input type="checkbox"/> pending listing <input type="checkbox"/> not eligible <input type="checkbox"/> eligible(district) <input type="checkbox"/> eligible (individually) <input type="checkbox"/> not determined		





**ARCHITECTURAL/HISTORIC INVENTORY FORM**

3500 LINDELL BLVD

**LOCATION MAP (include north arrow):**

**SITE MAP/PLAN (include north arrow):**

**Insert photograph of primary structure on property:**

Photo 1:

Photo 2:

Description:

Looking west at building.

Description:

Date:

CD No.:

Image No.

Date:

CD No.:

Image No.

Photographer: PMA

Main Photo: Images2012\3500 LINDELL BLVD.JPG



**ARCHITECTURAL/HISTORIC INVENTORY FORM**

3500 LINDELL BLVD

21.(cont.) History:and significance. Expand box as necessary or add continuation pages.

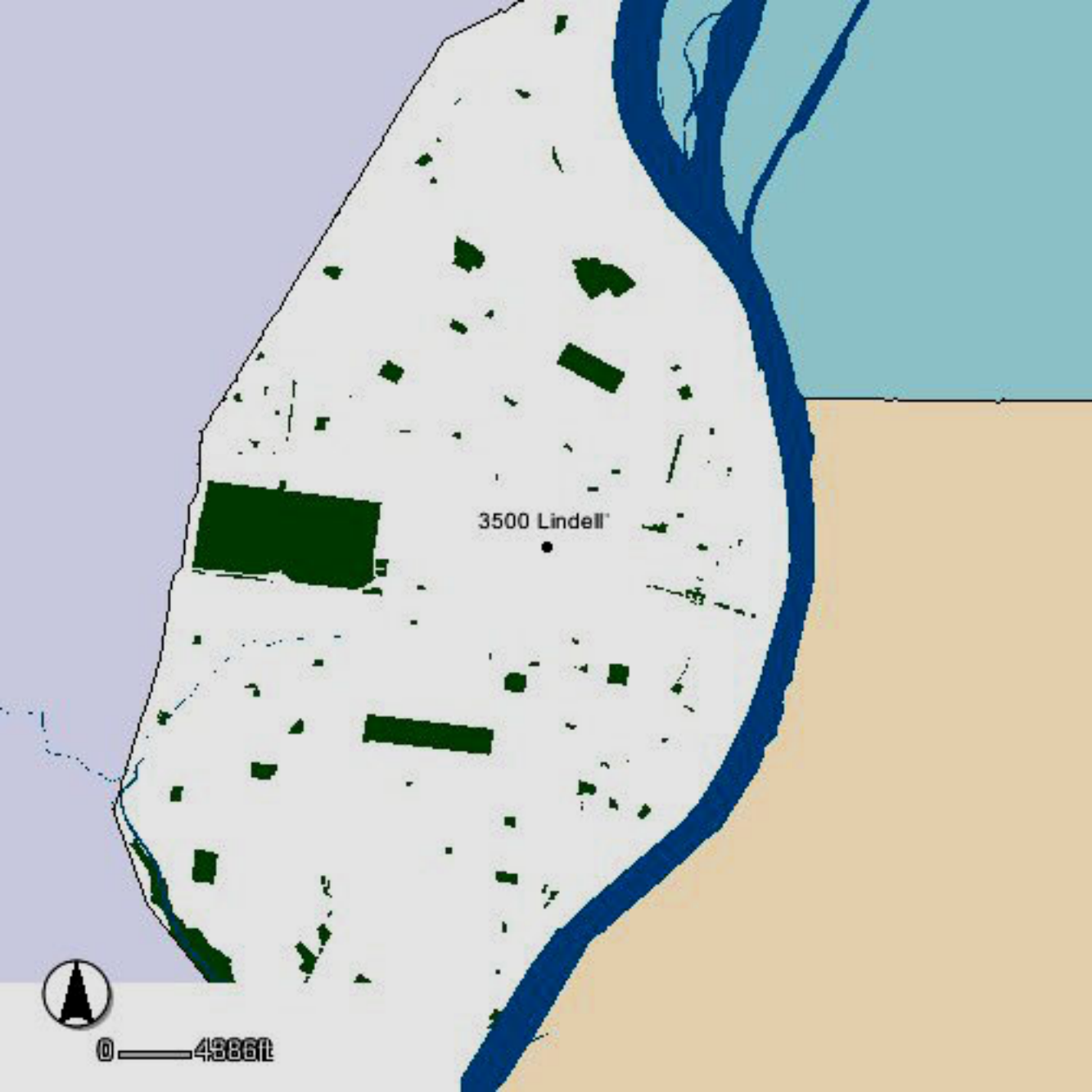
22. (cont.) Sources of information. Expand box as necessary or add continuation pages.

St Louis building permit #B2570, 3/11/1964: "2-story offices for Commonwealth Redevelopment Corp" Smith & Entzeroth, architects; Woermann CC, contractor.

40. (cont.) Description of environment and outbuilding. Expand box as necessary or add continuation pages.

41. (cont.) Description of primary resource. Expand box as necessary, or add continuation pages.

This two-story building on the SLU campus, Fitzgerald Hall, features vertical panels of pink masonry (colored concrete). Windows are set within a deep grid with tapered masonry panels above and below. Walls extend out slightly above a concrete base. The building has a one-story connection to Tegeler Hall to the west.



3500 Lindell



0 — 4386 ft

OLIVE ST

LINDELL BLVD

LINDELL BLVD

3500 Lindell



0 540









**ARCHITECTURAL/HISTORIC INVENTORY FORM**

1. Survey no. SLC-AS-047	2. Survey name: Thematic Survey of Midcentury Modern Movement Nonresidential Architecture in St. Louis		
3. County: St. Louis [Independent City]	4. Address: 3515 LINDELL BLVD		
Alternate address if applicable			
5. City/State: St. Louis [Independent City], M	6. UTM:	or: LAT	7. Township/Range/Section: T: R: S: N/A
8. Historic Name (if known):		9. Present/other name (if known):	
10. Ownership:	11a. Historic Use (if known):	11b. Current Use:	

**HISTORICAL DATA**

12. Construction date: Major addition/alteration date:	1945	15. Architect:	18. Previously surveyed? <input type="checkbox"/> Cite survey name in box 22 cont. (page 3)
13. Significant date/period:		16. Builder/contractor:	19. On National Register? Cite nomination name in box 22 cont. (page 3)
14. Area(s) of significance:		17. Original or significant owner:	20. National Register eligible?
21. History and significance on continuation page. <input type="checkbox"/>		22. Sources of information on continuation page. <input type="checkbox"/>	Historic District Potential? <input type="checkbox"/> Name of Potential District?

**ARCHITECTURAL INFORMATION**

23. Category of Property:	30. Roof Material:	37. Windows: Type:
24. Vernacular or property type: 1-Story Commercial	31. Chimney placement:	Panes
25. Architectural style: Modern Movements	32. Structural system:	38. Acreage (rural): Visible from public road? <input type="checkbox"/>
26. Plan Shape:	33. Exterior wall cladding:	39. Changes: (describe in box 41 cont.) <input type="checkbox"/> Addition Date(s): <input type="checkbox"/> Altered Date(s): <input type="checkbox"/> Moved Date(s): <input type="checkbox"/> Other Date(s):
27. Number of Stories:	34. Foundation Material:	Endangered by:
28. No. of bays (1st floor)	35. Basement type:	40. No. outbuildings (describe in box 40 cont.):
29. Roof Type:	36. Front Porch Type:	41. Further description of building features and associated resources on continuation page. <input type="checkbox"/>

**OTHER**

42. Current Owner/address: ST LOUIS UNIVERSITY C/O TREASURER'S OFFICE 3545 LAFAYETTE AVE 6TH FL ST LOUIS MO 63004	43. Inventory form prepared by (name): Additional Information/revisions by:	44. Survey date: 45. Date of revisions: Survey Category: <input type="checkbox"/> RLS <input type="checkbox"/> ILS <input type="checkbox"/> Significant Properties List
---	--	--

**FOR SHPO USE:**

Date entered in inventory:	Level of survey: <input type="checkbox"/> reconnaissance <input type="checkbox"/> intensive	Additional research? <input type="checkbox"/> yes <input type="checkbox"/> no
National Register Status: <input type="checkbox"/> listed <input type="checkbox"/> in listed district	Other:	
Name:		
<input type="checkbox"/> pending listing <input type="checkbox"/> not eligible <input type="checkbox"/> eligible(district) <input type="checkbox"/> eligible (individually) <input type="checkbox"/> not determined		



**ARCHITECTURAL/HISTORIC INVENTORY FORM**

3515 LINDELL BLVD

**LOCATION MAP (include north arrow):**

**SITE MAP/PLAN (include north arrow):**

**Insert photograph of primary structure on property:**

Photo 1:

Photo 2:

Description:

Description:

Date:

CD No.:

Image No.

Date:

CD No.:

Image No.

Photographer:

Main Photo: Images2012\CompleteSurveyPhotos\Lindell3515.JPG



**ARCHITECTURAL/HISTORIC INVENTORY FORM**

3515 LINDELL BLVD

21.(cont.) History:and significance. Expand box as necessary or add continuation pages.

22. (cont.) Sources of information. Expand box as necessary or add continuation pages.

40. (cont.) Description of environment and outbuilding. Expand box as necessary or add continuation pages.

41. (cont.) Description of primary resource. Expand box as necessary, or add continuation pages.

Vito's.red brick, irregular footprint





ARCHITECTURAL/HISTORIC INVENTORY FORM

1. Survey no. SLC-AS-047	2. Survey name: Thematic Survey of Modern Movement Architecture in St. Louis		
3. County: St. Louis [Independent City]	4. Address: 3550 LINDELL BLVD		
Alternate address if applicable			
5. City/State:	6. UTM:	or: LAT	7. Township/Range/Section: T: R: S: N/A
		LONG:	
8. Historic Name (if known):		9. Present/other name (if known):	
10. Ownership:	11a. Historic Use (if known):	11b. Current Use:	

HISTORICAL DATA

12. Construction date: Major addition/alteration date:	1970	15. Architect:	18. Previously surveyed? <input type="checkbox"/> Cite survey name in box 22 cont. (page 3)
13. Significant date/period:		16. Builder/contractor:	
14. Area(s) of significance:		17. Original or significant owner:	19. On National Register? Cite nomination name in box 22 cont. (page 3)
			20. National Register eligible?
21. History and significance on continuation page. <input type="checkbox"/>		22. Sources of information on continuation page. <input type="checkbox"/>	Historic District Potential? <input type="checkbox"/> Name of Potential District?

ARCHITECTURAL INFORMATION

23. Category of Property:	30. Roof Material:	37. Windows: Type:
24. Vernacular or property type: School	31. Chimney placement:	Panes
25. Architectural style: Modern Movements	32. Structural system:	38. Acreage (rural): Visible from public road? <input type="checkbox"/>
26. Plan Shape:	33. Exterior wall cladding:	39. Changes: (describe in box 41 cont.) <input type="checkbox"/> Addition Date(s): <input type="checkbox"/> Altered Date(s): <input type="checkbox"/> Moved Date(s): <input type="checkbox"/> Other Date(s):
27. Number of Stories:	34. Foundation Material:	Endangered by:
28. No. of bays (1st floor)	35. Basement type:	40. No. outbuildings (describe in box 40 cont.): 0
29. Roof Type:	36. Front Porch Type:	41. Further description of building features and associated resources on continuation page. <input type="checkbox"/>

OTHER

42. Current Owner/address: ST LOUIS UNIVERSITY	43. Inventory form prepared by (name):	44. Survey date:
3500 LINDELL BLVD ST LOUIS MO 63103	Additional Information/revisions by:	45. Date of revisions:
FOR SHPO USE:		Survey Category: <input type="checkbox"/> RLS <input type="checkbox"/> ILS <input type="checkbox"/> Significant Properties List

Date entered in inventory:	Level of survey: <input type="checkbox"/> reconnaissance <input type="checkbox"/> intensive	Additional research? <input type="checkbox"/> yes <input type="checkbox"/> no
National Register Status: <input type="checkbox"/> listed <input type="checkbox"/> in listed district	Other:	
Name:		
<input type="checkbox"/> pending listing <input type="checkbox"/> not eligible <input type="checkbox"/> eligible(district) <input type="checkbox"/> eligible (individually) <input type="checkbox"/> not determined		





**ARCHITECTURAL/HISTORIC INVENTORY FORM**

3550 LINDELL BLVD

**LOCATION MAP (include north arrow):**

**SITE MAP/PLAN (include north arrow):**

**Insert photograph of primary structure on property:**

Photo 1:

Photo 2:

Description:

Description:

Date:

CD No.:

Image No.

Date:

CD No.:

Image No.

Photographer:

Main Photo: Images2012\CompleteSurveyPhotos\Lindell3550.JPG



**ARCHITECTURAL/HISTORIC INVENTORY FORM**

3550 LINDELL BLVD

21.(cont.) History:and significance. Expand box as necessary or add continuation pages.

22. (cont.) Sources of information. Expand box as necessary or add continuation pages.

40. (cont.) Description of environment and outbuilding. Expand box as necessary or add continuation pages.

41. (cont.) Description of primary resource. Expand box as necessary, or add continuation pages.

Tegler Hall. 2-story brick. L-shaped footprint. Tall fixed windows are dominant features of the building. Attached to Fitzgerald Hall.



TEGELER HALL

Saint Louis

Fitzgibbon  
Hall



**ARCHITECTURAL/HISTORIC INVENTORY FORM**

1. Survey no. SLC-AS-047	2. Survey name: Thematic Survey of Modern Movement Architecture in St. Louis		
3. County: St. Louis [Independent City]	4. Address: 3700-22 LINDELL BLVD		
Alternate address if applicable			
5. City/State: St. Louis [Independent City], M	6. UTM:	or: LAT	7. Township/Range/Section: T: R: S: N/A
8. Historic Name (if known):		9. Present/other name (if known):	
10. Ownership:	11a. Historic Use (if known):	11b. Current Use:	

**HISTORICAL DATA**

12. Construction date: Major addition/alteration date:	1973	15. Architect:	18. Previously surveyed? <input type="checkbox"/> Cite survey name in box 22 cont. (page 3)
13. Significant date/period:		16. Builder/contractor:	
14. Area(s) of significance:		17. Original or significant owner:	19. On National Register? Cite nomination name in box 22 cont. (page 3)
			20. National Register eligible?
21. History and significance on continuation page. <input type="checkbox"/>		22. Sources of information on continuation page. <input type="checkbox"/>	Historic District Potential? <input type="checkbox"/> Name of Potential District?

**ARCHITECTURAL INFORMATION**

23. Category of Property:	30. Roof Material:	37. Windows: Type:
24. Vernacular or property type: Office Building	31. Chimney placement:	Panes
25. Architectural style: Modern Movements	32. Structural system:	38. Acreage (rural): Visible from public road? <input type="checkbox"/>
26. Plan Shape:	33. Exterior wall cladding:	39. Changes: (describe in box 41 cont.) <input type="checkbox"/> Addition Date(s): <input type="checkbox"/> Altered Date(s): <input type="checkbox"/> Moved Date(s): <input type="checkbox"/> Other Date(s):
27. Number of Stories:	34. Foundation Material:	Endangered by:
28. No. of bays (1st floor)	35. Basement type:	40. No. outbuildings (describe in box 40 cont.):
29. Roof Type:	36. Front Porch Type:	41. Further description of building features and associated resources on continuation page. <input type="checkbox"/>

**OTHER**

42. Current Owner/address: ST LOUIS UNIVERSITY C/O TREASURER'S OFFICE 3500 LINDELL BLVD ST LOUIS MO 63103	43. Inventory form prepared by (name): Additional Information/revisions by:	44. Survey date: 45. Date of revisions: Survey Category: <input type="checkbox"/> RLS <input type="checkbox"/> ILS <input type="checkbox"/> Significant Properties List
---	--	--

**FOR SHPO USE:**

Date entered in inventory:	Level of survey: <input type="checkbox"/> reconnaissance <input type="checkbox"/> intensive	Additional research? <input type="checkbox"/> yes <input type="checkbox"/> no
National Register Status: <input type="checkbox"/> listed <input type="checkbox"/> in listed district	Other:	
Name:		
<input type="checkbox"/> pending listing <input type="checkbox"/> not eligible <input type="checkbox"/> eligible(district) <input type="checkbox"/> eligible (individually) <input type="checkbox"/> not determined		



**ARCHITECTURAL/HISTORIC INVENTORY FORM**

3700-22 LINDELL BLVD

**LOCATION MAP (include north arrow):**

**SITE MAP/PLAN (include north arrow):**

**Insert photograph of primary structure on property:**

Photo 1:

Photo 2:

Description:

Description:

Date: CD No.: Image No.

Date: CD No.: Image No.

Photographer:

Main Photo: Images2012\CompleteSurveyPhotos\Lindell3700a.JPG





**ARCHITECTURAL/HISTORIC INVENTORY FORM**

3700-22 LINDELL BLVD

21.(cont.) History:and significance. Expand box as necessary or add continuation pages.

22. (cont.) Sources of information. Expand box as necessary or add continuation pages.

40. (cont.) Description of environment and outbuilding. Expand box as necessary or add continuation pages.

41. (cont.) Description of primary resource. Expand box as necessary, or add continuation pages.

3-story brick. Ribbon windows.





**ARCHITECTURAL/HISTORIC INVENTORY FORM**

1. Survey no. SLC-AS-047-0128		2. Survey name: Thematic Survey of Midcentury Modern Movement Nonresidential Architecture in St. Louis	
3. County: St. Louis [Independent City]		4. Address: 3750-60 LINDELL BLVD	
Alternate address if applicable			
5. City/State: St. Louis [Independent City], M		6. UTM: LAT 38:38:15.90 LONG: 90:14:19.42	7. Township/Range/Section: T: R: S: N/A
8. Historic Name (if known): Undetermined		9. Present/other name (if known): McGannon Hall, St. Louis University	
10. Ownership: Private	11a. Historic Use (if known): Education		11b. Current Use:

**HISTORICAL DATA**

12. Construction date: Major addition/alteration date:	1956 N/A	15. Architect: The Austin Co.	18. Previously surveyed? <input type="checkbox"/> Cite survey name in box 22 cont. (page 3)
13. Significant date/period: 1956		16. Builder/contractor: The Austin Co.	19. On National Register? Cite nomination name in box 22 cont. (page 3)
14. Area(s) of significance: To be determined		17. Original or significant owner: Undetermined	20. National Register eligible? Not determined
21. History and significance on continuation page. <input type="checkbox"/>		22. Sources of information on continuation page. <input checked="" type="checkbox"/>	Historic District Potential? <input checked="" type="checkbox"/> Name of Potential District? Lindell Blvd

**ARCHITECTURAL INFORMATION**

23. Category of Property: Building	30. Roof Material: Undetermined	37. Windows: Type: Ribbon
24. Vernacular or property type: School	31. Chimney placement: None	Panes: multi
25. Architectural style: Modern Movements	32. Structural system: Steel	38. Acreage (rural): Visible from public road? <input checked="" type="checkbox"/>
26. Plan Shape: Rectangular Long St. Fac	33. Exterior wall cladding: Concrete	39. Changes: (describe in box 41 cont.) <input type="checkbox"/> Addition Date(s): <input type="checkbox"/> Altered Date(s): <input type="checkbox"/> Moved Date(s): <input type="checkbox"/> Other Date(s):
27. Number of Stories: 3 Stories	34. Foundation Material: Concrete	Endangered by:
28. No. of bays (1st floor): 5	35. Basement type: Full	40. No. outbuildings (describe in box 40 cont.): 0
29. Roof Type: Flat	36. Front Porch Type: N/A	41. Further description of building features and associated resources on continuation page. <input checked="" type="checkbox"/>

**OTHER**

42. Current Owner/address: ST LOUIS UNIVERSITY 221 N GRAND BL ST LOUIS MO 63103	43. Inventory form prepared by (name): Patience Stuart Peter Meijer Architect, PC Additional Information/revisions by: Betsy Bradley Cultural Resources Office	44. Survey date: 45. Date of revisions: Survey Category: <input checked="" type="checkbox"/> RLS <input type="checkbox"/> ILS <input type="checkbox"/> Significant Properties List
--	---	---

**FOR SHPO USE:**

Date entered in inventory:	Level of survey: <input type="checkbox"/> reconnaissance <input type="checkbox"/> intensive	Additional research? <input type="checkbox"/> yes <input type="checkbox"/> no
National Register Status: <input type="checkbox"/> listed <input type="checkbox"/> in listed district	Other:	
Name:		
<input type="checkbox"/> pending listing <input type="checkbox"/> not eligible <input type="checkbox"/> eligible(district) <input type="checkbox"/> eligible (individually) <input type="checkbox"/> not determined		



**ARCHITECTURAL/HISTORIC INVENTORY FORM**

3750-60 LINDELL BLVD

**LOCATION MAP (include north arrow):**

**SITE MAP/PLAN (include north arrow):**

**Insert photograph of primary structure on property:**

Photo 1:

Photo 2:

Description:

Looking south at building.

Description:

Date:

CD No.:

Image No.

Date:

CD No.:

Image No.

Photographer: PMA

Main Photo: Images2012\3750-60 LINDELL BLVD.JPG



**ARCHITECTURAL/HISTORIC INVENTORY FORM**

3750-60 LINDELL BLVD

21.(cont.) History:and significance. Expand box as necessary or add continuation pages.

Research to determine when SLU acquired this building is needed. The University named the building the ITT Building until 1992 (?). At that time, McGannon Hall was named for Chancellor J. Barry McGannon, who was an administrator at SLU from 1957 until he died in 2000.

22. (cont.) Sources of information. Expand box as necessary or add continuation pages.

SLU Alumni magazine, "Universitas," winter/spring 2001: [http://www.slu.edu/Documents/universitas/utas\\_winter\\_01.pdf](http://www.slu.edu/Documents/universitas/utas_winter_01.pdf).

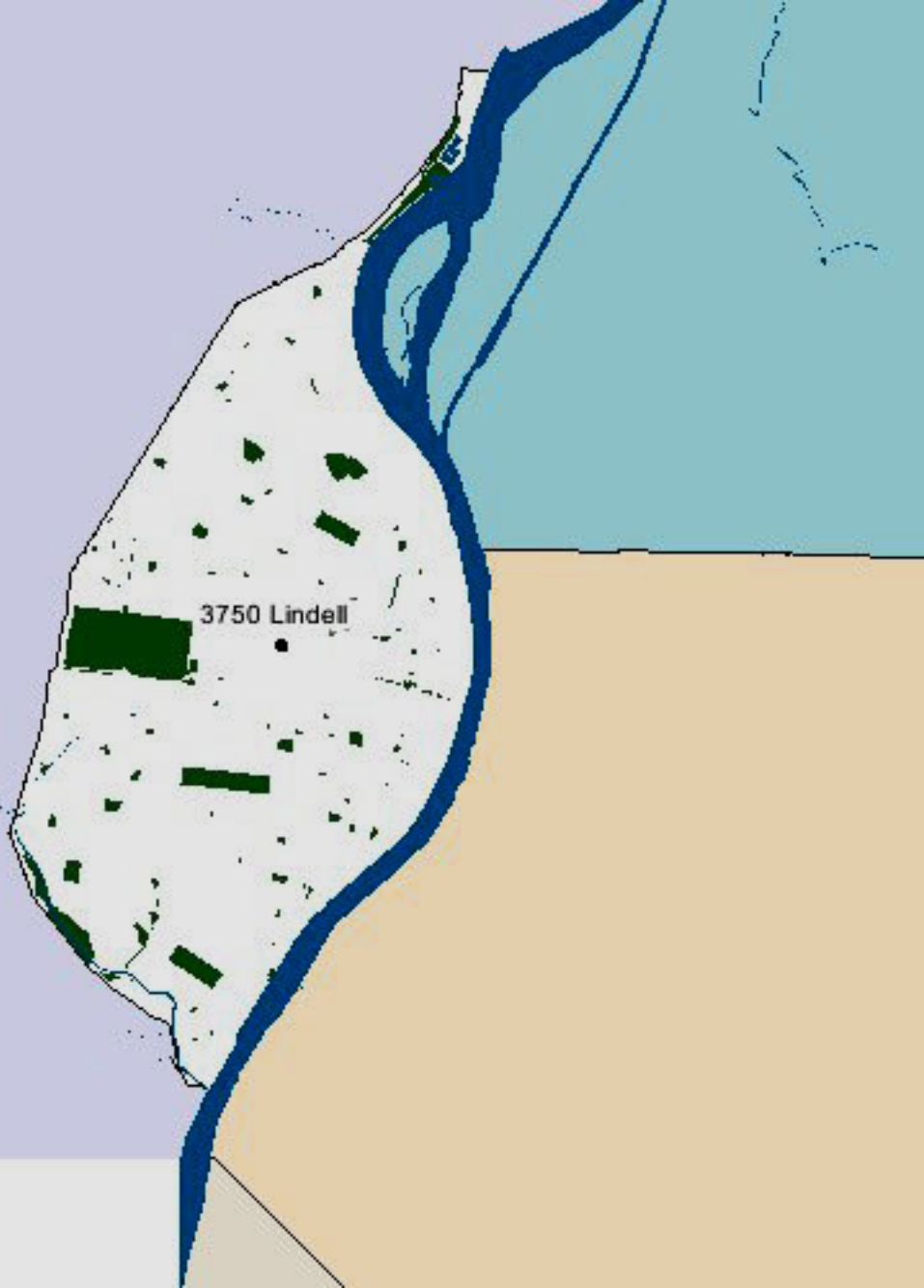
City of St Louis Building permit #A3640 for design and construction of 2-story (+bsmt) Office and 1-story Garage, 8/4/1955. The Austin Company, architect and builder.

40. (cont.) Description of environment and outbuilding. Expand box as necessary or add continuation pages.

41. (cont.) Description of primary resource. Expand box as necessary, or add continuation pages.

McGannon Hall is a rectangular 3-story building with a higher corner stair tower/entry on one end. The tower volume has a front panel of marble within a dark stone frame. The primary volume has three rows of square ribbon windows and is faced with concrete tiles. The building houses the SLU College of Public Service.





3750 Lindell



0 — 6208 ft

MCPHERSON AVE

LINDELL BLVD

LINDELL BLVD

3750 Lindell



0 42ft





SAINT LOUIS  
UNIVERSITY

3750





**ARCHITECTURAL/HISTORIC INVENTORY FORM**

1. Survey no. SLC-AS-047-0129		2. Survey name: Thematic Survey of Midcentury Modern Movement Nonresidential Architecture in St. Louis	
3. County: St. Louis [Independent City]		4. Address: 3800-18 LINDELL BLVD	
Alternate address if applicable			
5. City/State: St. Louis [Independent City], M		6. UTM: LAT 38:38:17.90 LONG: 90:14:18.83	7. Township/Range/Section: T: R: S: N/A
8. Historic Name (if known): International Business Machines		9. Present/other name (if known): Adorjan Hall, St. Louis University	
10. Ownership: Private	11a. Historic Use (if known): Commerce Trade		11b. Current Use:

**HISTORICAL DATA**

12. Construction date: Major addition/alteration date:	1960 N/A	15. Architect: HOK (Muentner)	18. Previously surveyed? <input type="checkbox"/> Cite survey name in box 22 cont. (page 3)
13. Significant date/period: 1960		16. Builder/contractor: H B Deal CC	19. On National Register? Cite nomination name in box 22 cont. (page 3)
14. Area(s) of significance: To be determined		17. Original or significant owner: International Business Machines	20. National Register eligible? Not determined
21. History and significance on continuation page. <input checked="" type="checkbox"/>		22. Sources of information on continuation page. <input checked="" type="checkbox"/>	Historic District Potential? <input checked="" type="checkbox"/> Name of Potential District? Lindell Blvd

**ARCHITECTURAL INFORMATION**

23. Category of Property: Building	30. Roof Material: Undetermined	37. Windows: Type: Historic Curtain Wall
24. Vernacular or property type: Office Building	31. Chimney placement: None	Panes: single
25. Architectural style: International Style	32. Structural system: Steel	38. Acreage (rural): Visible from public road? <input checked="" type="checkbox"/>
26. Plan Shape: Rectangular Long St. Fac	33. Exterior wall cladding: Glass	39. Changes: (describe in box 41 cont.) <input type="checkbox"/> Addition Date(s): <input type="checkbox"/> Altered Date(s): <input type="checkbox"/> Moved Date(s): <input type="checkbox"/> Other Date(s):
27. Number of Stories: 3 Stories	34. Foundation Material: Concrete	Endangered by:
28. No. of bays (1st floor): 8	35. Basement type: Undetermined	40. No. outbuildings (describe in box 40 cont.): 0
29. Roof Type: Flat	36. Front Porch Type: N/A	41. Further description of building features and associated resources on continuation page. <input checked="" type="checkbox"/>

**OTHER**

42. Current Owner/address: ST LOUIS UNIVERSITY 221 N GRAND ST LOUIS MO 63103	43. Inventory form prepared by (name): Patience Stuart Peter Meijer Architect, PC Additional Information/revisions by: Betsy Bradley Cultural Resources Office	44. Survey date: 45. Date of revisions: Survey Category: <input checked="" type="checkbox"/> RLS <input type="checkbox"/> ILS <input type="checkbox"/> Significant Properties List
---	---	---

**FOR SHPO USE:**

Date entered in inventory:	Level of survey: <input type="checkbox"/> reconnaissance <input type="checkbox"/> intensive	Additional research? <input type="checkbox"/> yes <input type="checkbox"/> no
National Register Status: <input type="checkbox"/> listed <input type="checkbox"/> in listed district	Other:	
Name:		
<input type="checkbox"/> pending listing <input type="checkbox"/> not eligible <input type="checkbox"/> eligible(district) <input type="checkbox"/> eligible (individually) <input type="checkbox"/> not determined		



**ARCHITECTURAL/HISTORIC INVENTORY FORM**

3800-18 LINDELL BLVD

**LOCATION MAP (include north arrow):**

**SITE MAP/PLAN (include north arrow):**

**Insert photograph of primary structure on property:**

Photo 1:

Photo 2:

Description:

Looking southeast at building.

Description:

Date:

CD No.:

Image No.

Date:

CD No.:

Image No.

Photographer: PMA

Main Photo: Images2012\3800-18 LINDELL BLVD\_0001.JPG





**ARCHITECTURAL/HISTORIC INVENTORY FORM**

3800-18 LINDELL BLVD

21.(cont.) History:and significance. Expand box as necessary or add continuation pages.

The building was originally constructed for International Business Machine (IBM) in 1961.

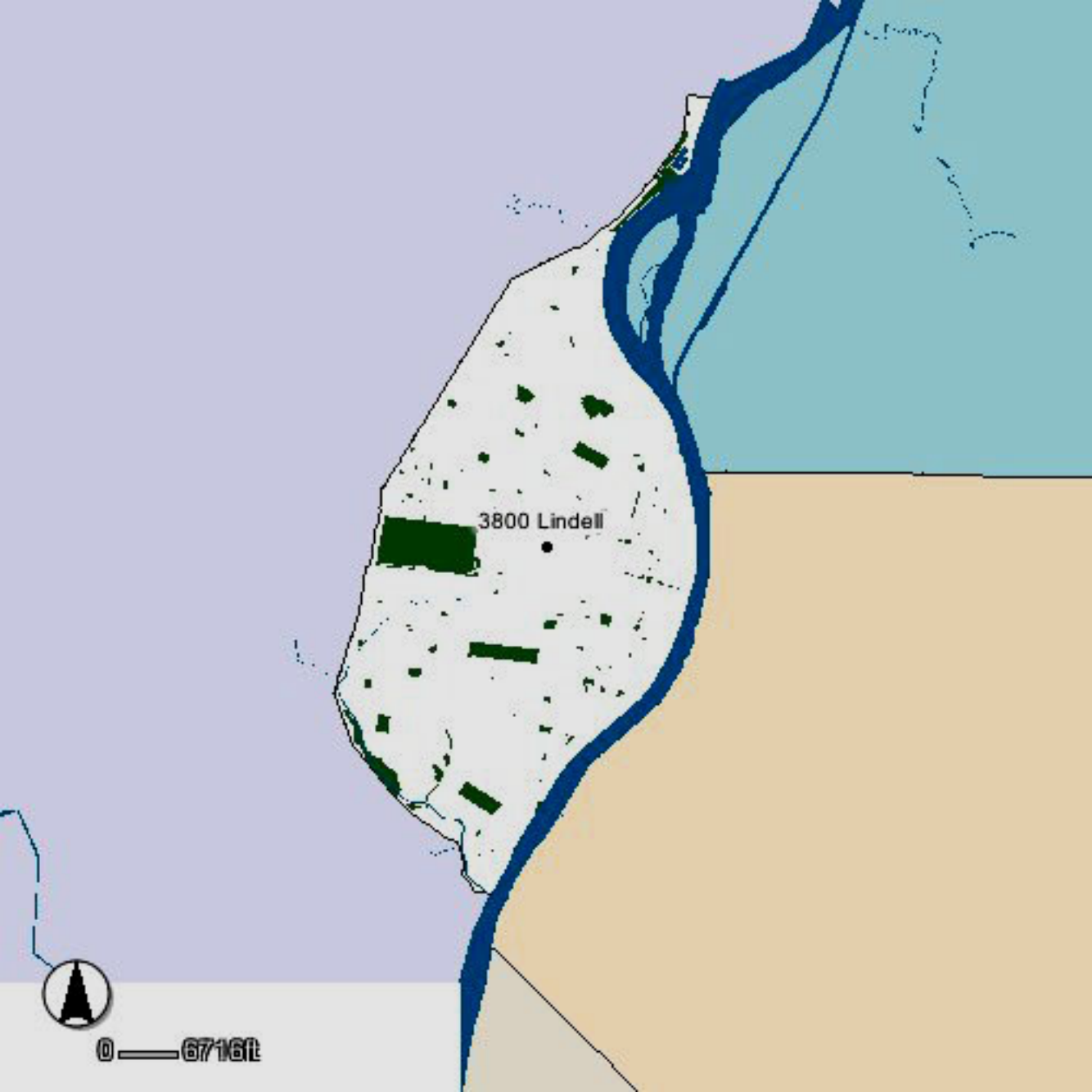
22. (cont.) Sources of information. Expand box as necessary or add continuation pages.

City building permit #CC10224, 6/13/1959. Muentner of HOK, architect; H.B. Deal CC, contractor.

40. (cont.) Description of environment and outbuilding. Expand box as necessary or add continuation pages.

41. (cont.) Description of primary resource. Expand box as necessary, or add continuation pages.

This three story building has cantilevered second and third stories. The ground story has a glass curtain wall front façade. A series of two-story pierced concrete screens front the second and third story façade. The east and west walls are clad in white brick.



3800 Lindell



0 — 6716 ft

LINDELL BLVD

MCPHERSON AVE  
LINDELL BLVD

3800 Lindell



0 460





**ARCHITECTURAL/HISTORIC INVENTORY FORM**

1. Survey no. SLC-AS-047		2. Survey name: Thematic Survey of Midcentury Modern Movement Nonresidential Architecture in St. Louis	
3. County: St. Louis [Independent City]		4. Address: 3852 LINDELL BLVD	
Alternate address if applicable			
5. City/State: St. Louis [Independent City], M		6. UTM: LAT LONG:	7. Township/Range/Section: T: R: S: N/A
8. Historic Name (if known):		9. Present/other name (if known):	
10. Ownership:	11a. Historic Use (if known):	11b. Current Use:	

**HISTORICAL DATA**

12. Construction date: Major addition/alteration date:	1961	15. Architect:	18. Previously surveyed? <input type="checkbox"/> Cite survey name in box 22 cont. (page 3)
13. Significant date/period:		16. Builder/contractor:	19. On National Register? Cite nomination name in box 22 cont. (page 3)
14. Area(s) of significance:		17. Original or significant owner:	20. National Register eligible?
21. History and significance on continuation page. <input type="checkbox"/>		22. Sources of information on continuation page. <input type="checkbox"/>	Historic District Potential? <input type="checkbox"/> Name of Potential District?

**ARCHITECTURAL INFORMATION**

23. Category of Property:	30. Roof Material:	37. Windows: Type:
24. Vernacular or property type: 1-Story Commercial	31. Chimney placement:	Panes
25. Architectural style: Modern Movements	32. Structural system:	38. Acreage (rural): Visible from public road? <input type="checkbox"/>
26. Plan Shape:	33. Exterior wall cladding:	39. Changes: (describe in box 41 cont.) <input type="checkbox"/> Addition Date(s) <input type="checkbox"/> Altered Date(s) <input type="checkbox"/> Moved Date(s) <input type="checkbox"/> Other Date(s)
27. Number of Stories:	34. Foundation Material:	Endangered by:
28. No. of bays (1st floor)	35. Basement type:	40. No. outbuildings (describe in box 40 cont.):
29. Roof Type:	36. Front Porch Type:	41. Further description of building features and associated resources on continuation page. <input type="checkbox"/>

**OTHER**

42. Current Owner/address: 3852 LINDELL LLC	43. Inventory form prepared by (name):	44. Survey date:
286 EAST AVENUE ST LOUIS MO 63119	Additional Information/revisions by:	45. Date of revisions:
FOR SHPO USE:		Survey Category: <input type="checkbox"/> RLS <input type="checkbox"/> ILS <input type="checkbox"/> Significant Properties List

Date entered in inventory:	Level of survey: <input type="checkbox"/> reconnaissance <input type="checkbox"/> intensive	Additional research? <input type="checkbox"/> yes <input type="checkbox"/> no
National Register Status: <input type="checkbox"/> listed <input type="checkbox"/> in listed district	Other:	
Name:		
<input type="checkbox"/> pending listing <input type="checkbox"/> not eligible <input type="checkbox"/> eligible(district) <input type="checkbox"/> eligible (individually) <input type="checkbox"/> not determined		





**ARCHITECTURAL/HISTORIC INVENTORY FORM**

3852 LINDELL BLVD

**LOCATION MAP (include north arrow):**

**SITE MAP/PLAN (include north arrow):**

**Insert photograph of primary structure on property:**

Photo 1:

Photo 2:

Description:

Description:

Date: CD No.: Image No.

Date: CD No.: Image No.

Photographer:

Main Photo: Images2012\CompleteSurveyPhotos\Lindell3852a.JPG



**ARCHITECTURAL/HISTORIC INVENTORY FORM**

3852 LINDELL BLVD

21.(cont.) History:and significance. Expand box as necessary or add continuation pages.

22. (cont.) Sources of information. Expand box as necessary or add continuation pages.

40. (cont.) Description of environment and outbuilding. Expand box as necessary or add continuation pages.

41. (cont.) Description of primary resource. Expand box as necessary, or add continuation pages.

covered in EIFS. "Crazy Bowls & Wraps"



& wraps





**ARCHITECTURAL/HISTORIC INVENTORY FORM**

1. Survey no. SLC-AS-047-0130		2. Survey name: Thematic Survey of Midcentury Modern Movement Nonresidential Architecture in St. Louis	
3. County: St. Louis [Independent City]		4. Address: 3860 LINDELL BLVD	
Alternate address if applicable			
5. City/State: St. Louis [Independent City], M		6. UTM: or: LAT 38:38:19.52 LONG: 90:14:26.10	7. Township/Range/Section: T: R: S: N/A
8. Historic Name (if known): Brotherhood of Railway, Airline, & Steamship Clerks		9. Present/other name (if known): Job Corp Center	
10. Ownership: Public	11a. Historic Use (if known): Commerce Trade		11b. Current Use:

**HISTORICAL DATA**

12. Construction date: Major addition/alteration date:	1945 N/A	15. Architect: Schmidt & Paolinelli	18. Previously surveyed? <input type="checkbox"/> Cite survey name in box 22 cont. (page 3)
13. Significant date/period: 1945		16. Builder/contractor: undetermined	19. On National Register? Cite nomination name in box 22 cont. (page 3) District
14. Area(s) of significance: To be determined		17. Original or significant owner: Brotherhood of Railway, Airline, & Steamship Clerks	20. National Register eligible? Not determined
21. History and significance on continuation page. <input type="checkbox"/>		22. Sources of information on continuation page. <input type="checkbox"/>	Historic District Potential? <input checked="" type="checkbox"/> Name of Potential District? Union Halls; Lindell Blvd

**ARCHITECTURAL INFORMATION**

23. Category of Property: Building	30. Roof Material: Undetermined	37. Windows: Non Historic Type: Casement
24. Vernacular or property type: Institutional/Organization	31. Chimney placement: None	Panes 3 vertically, in ribbons or pairs
25. Architectural style: Moderne	32. Structural system: Undetermined	38. Acreage (rural): Visible from public road? <input checked="" type="checkbox"/>
26. Plan Shape: Rectangular Short St. Fac	33. Exterior wall cladding: Stone	39. Changes: (describe in box 41 cont.) <input type="checkbox"/> Addition Date(s): <input type="checkbox"/> Altered Date(s): <input type="checkbox"/> Moved Date(s): <input type="checkbox"/> Other Date(s):
27. Number of Stories: 2 Stories	34. Foundation Material: Concrete	Endangered by:
28. No. of bays (1st floor): 5	35. Basement type: Undetermined	40. No. outbuildings (describe in box 40 cont.): 0
29. Roof Type: Flat	36. Front Porch Type: N/A	41. Further description of building features and associated resources on continuation page. <input checked="" type="checkbox"/>

**OTHER**

42. Current Owner/address: U S OF AM US DEPT OF LABOR 601 D STREET RM 3010 WASHINGTON D C 20213	43. Inventory form prepared by (name): Patience Stuart Peter Meijer Architect, PC Additional Information/revisions by: Betsy Bradley Cultural Resources Office	44. Survey date: 45. Date of revisions: Survey Category: <input checked="" type="checkbox"/> RLS <input type="checkbox"/> ILS <input type="checkbox"/> Significant Properties List
--	---	---

**FOR SHPO USE:**

Date entered in inventory:	Level of survey: <input type="checkbox"/> reconnaissance <input type="checkbox"/> intensive	Additional research? <input type="checkbox"/> yes <input type="checkbox"/> no
National Register Status: <input type="checkbox"/> listed <input type="checkbox"/> in listed district	Other:	
Name:		
<input type="checkbox"/> pending listing <input type="checkbox"/> not eligible <input type="checkbox"/> eligible(district) <input type="checkbox"/> eligible (individually) <input type="checkbox"/> not determined		



**ARCHITECTURAL/HISTORIC INVENTORY FORM**

3860 LINDELL BLVD

**LOCATION MAP (include north arrow):**

**SITE MAP/PLAN (include north arrow):**

**Insert photograph of primary structure on property:**

Photo 1:

Photo 2:

Description:

Looking south at building.

Description:

Date:

CD No.:

Image No.

Date:

CD No.:

Image No.

Photographer: PMA

Main Photo: Images2012\3860 LINDELL BLVD.JPG





**ARCHITECTURAL/HISTORIC INVENTORY FORM**

3860 LINDELL BLVD

21.(cont.) History:and significance. Expand box as necessary or add continuation pages.

Listed as Contributing in the National Register-listed St. Louis Midtown Historic District.

22. (cont.) Sources of information. Expand box as necessary or add continuation pages.

No building permits were found for this property.

40. (cont.) Description of environment and outbuilding. Expand box as necessary or add continuation pages.

41. (cont.) Description of primary resource. Expand box as necessary, or add continuation pages.

A Russian style avant garde entry tower is combined with a streamlined Moderne structure in this simple rectangular two-story commercial building, originally the Brotherhood of Railway, Airline, and Steamship Clerks Hall. The tower projects forward with a double height entry porch supported by two large stone columns has a partial third story above. The north and west façades of the tower have carved stone ornamental emblems and small square windows. The south façade of the tower features a vertical slit window of glass blocks and the entry is framed with concrete with an art deco figure carved above the door. The building has repetitive punched openings on both floors.



3860 Lindell



0 6506ft

LINDELL BLVD

3860 Lindell

N VANDEVENTER AVE



0 360



St. Louis Jodi Corps Center





ARCHITECTURAL/HISTORIC INVENTORY FORM

1. Survey no. SLC-AS-047-0131		2. Survey name: Thematic Survey of Midcentury Modern Movement Nonresidential Architecture in St. Louis	
3. County: St. Louis [Independent City]		4. Address: 3914-6 LINDELL BLVD	
Alternate address if applicable			
5. City/State: St. Louis [Independent City], M		6. UTM: LAT 38.638711 LONG: -90.241739	7. Township/Range/Section: T: R: S: N/A
8. Historic Name (if known): Playboy Club		9. Present/other name (if known): Vacant	
10. Ownership: Private	11a. Historic Use (if known): Social		11b. Current Use:

HISTORICAL DATA

12. Construction date: Major addition/alteration date:	1962 N/A	15. Architect: Curtis & Davis (New Orleans)	18. Previously surveyed? <input type="checkbox"/> Cite survey name in box 22 cont. (page 3)
13. Significant date/period: 1962		16. Builder/contractor: undetermined	19. On National Register? Cite nomination name in box 22 cont. (page 3)
14. Area(s) of significance: To be determined		17. Original or significant owner: Playboy Club/Cotton Tail, Inc.	20. National Register eligible? Not determined
21. History and significance on continuation page. <input checked="" type="checkbox"/>		22. Sources of information on continuation page. <input checked="" type="checkbox"/>	Historic District Potential? <input checked="" type="checkbox"/> Name of Potential District? Lindell Blvd

ARCHITECTURAL INFORMATION

23. Category of Property: Building	30. Roof Material: Concrete	37. Windows: Type: Fixed
24. Vernacular or property type: Other-Note in Comments	31. Chimney placement: None	Panes: single
25. Architectural style: Modern Movements	32. Structural system: Concrete Block	38. Acreage (rural): Visible from public road? <input type="checkbox"/>
26. Plan Shape: Rectangular (Short Str. Fac.)	33. Exterior wall cladding: Concrete	39. Changes: (describe in box 41 cont.) <input type="checkbox"/> Addition Date(s): <input type="checkbox"/> Altered Date(s): <input type="checkbox"/> Moved Date(s): <input type="checkbox"/> Other Date(s):
27. Number of Stories: 1-1/2 story	34. Foundation Material: Concrete	Endangered by:
28. No. of bays (1st floor): 4	35. Basement type: Undetermined	40. No. outbuildings (describe in box 40 cont.): 0
29. Roof Type: Flat	36. Front Porch Type: N/A	41. Further description of building features and associated resources on continuation page. <input checked="" type="checkbox"/>

OTHER

42. Current Owner/address: 3914 LINDELL LLC 200 S BRENTWOOD STE 3B ST LOUIS MO 63105		43. Inventory form prepared by (name): Betsy Bradley Cultural Resources Office Additional Information/revisions by: Betsy Bradley Cultural Resources Office	44. Survey date:  45. Date of revisions:  Survey Category: <input checked="" type="checkbox"/> RLS <input type="checkbox"/> ILS <input type="checkbox"/> Significant Properties List
---	--	--	---

FOR SHPO USE:

Date entered in inventory:	Level of survey: <input type="checkbox"/> reconnaissance <input type="checkbox"/> intensive	Additional research? <input type="checkbox"/> yes <input type="checkbox"/> no
National Register Status: <input type="checkbox"/> listed <input type="checkbox"/> in listed district	Other:	
Name:		
<input type="checkbox"/> pending listing <input type="checkbox"/> not eligible <input type="checkbox"/> eligible(district) <input type="checkbox"/> eligible (individually) <input type="checkbox"/> not determined		





**ARCHITECTURAL/HISTORIC INVENTORY FORM**

3914-6 LINDELL BLVD

**LOCATION MAP (include north arrow):**

**SITE MAP/PLAN (include north arrow):**

**Insert photograph of primary structure on property:**

Photo 1:

Photo 2:

Description:

Looking south at building.

Description:

Date:

CD No.:

Image No.

Date:

CD No.:

Image No.

Photographer: City of St Louis

Main Photo: Images2012\3914-6 LINDELL BLVD.JPG



**ARCHITECTURAL/HISTORIC INVENTORY FORM**

3914-6 LINDELL BLVD

21.(cont.) History:and significance. Expand box as necessary or add continuation pages.

The City's first Playboy Club was noted as "ready to open" in October 1962. Construction New touted that the building cost \$1,000,000 and was described as "lavish." Its décor featured a unique "playpen" living room. The Playmate Bar had a color scheme of burnt orange and black to complement sap-streaked walnut paneling. Building Permit, issued 1/29/1962 was for \$345,000.

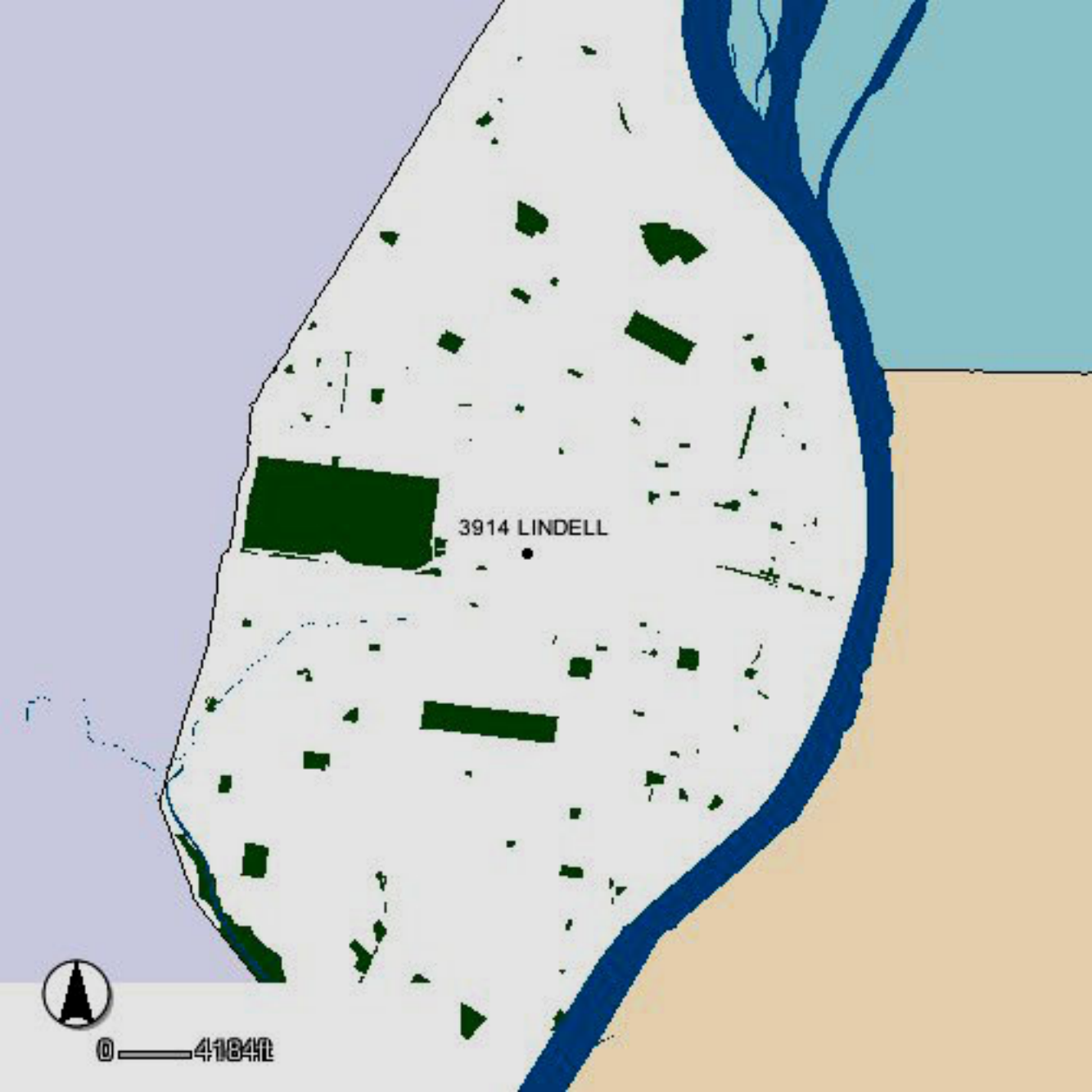
22. (cont.) Sources of information. Expand box as necessary or add continuation pages.

Weiss, Toby and Allen, Michael: "Lindell Boulevard: St. Louis' Modernism Corridor" Modern STL Website, accessed October 5, 2011.  
St. Louis Construction Record, October 1962, p.1  
Building Permit GG2203, 1/9/1962 for \$345,000.

40. (cont.) Description of environment and outbuilding. Expand box as necessary or add continuation pages.

41. (cont.) Description of primary resource. Expand box as necessary, or add continuation pages.

The 2-story building, constructed as a restaurant club, is set back in from the street to a building line likely established by earlier residential buildings. The two-story façade, with dark glass on the first story and dark-colored concrete panels on the second story, is divided into thirds by narrow black posts that terminate just above the roofline. A series of narrow muntins also extend the full height of the façade. The eastern portion of the bay is recessed and is approached by a driveway; vehicular doors in the façade and rear wall document the drive-through portion of the building. A distinctive canopy covers the access sidewalk, which is beside the driveway. Steel posts supporting cross beams and the front portion cantilevers toward the public sidewalk. A series of pyramidal forms comprise the roof of the canopy. Distinctive interior spaces featured walnut paneling and there was a "Saarinen" style cantilevered staircase to second floor.



3914 LINDELL



0 4184ft

LINDELL BLVD

LINDELL BLVD

3914 LINDELL



0 310



The Smith Partnership  
Architecture and Interiors at Large

SMITH PARTNERSHIP









CITY GRILLE  
and BREW HOUSE

2014 LINCOLN



**ARCHITECTURAL/HISTORIC INVENTORY FORM**

1. Survey no. SLC-AS-047-0132		2. Survey name: Thematic Survey of Modern Movement Architecture in St. Louis	
3. County: St. Louis [Independent City]		4. Address: 3915-17 LINDELL BLVD	
Alternate address if applicable			
5. City/State: St. Louis [Independent City], M		6. UTM:	or: LAT 38:38:21.92 LONG: 90:14:32.11
		7. Township/Range/Section: T: R: S: N/A	
8. Historic Name (if known): Automobile Club of Missouri		9. Present/other name (if known): AAA for Automobile Club of Missouri	
10. Ownership: Private	11a. Historic Use (if known): Commerce/Trade		11b. Current Use:

**HISTORICAL DATA**

12. Construction date: Major addition/alteration date:	1977 N/A	15. Architect: W. A. Sarmiento Architects	18. Previously surveyed? <input type="checkbox"/> Cite survey name in box 22 cont. (page 3)
13. Significant date/period: 1977		16. Builder/contractor: undetermined	19. On National Register? Cite nomination name in box 22 cont. (page 3)
14. Area(s) of significance: Architecture		17. Original or significant owner: Same	20. National Register eligible? Individually eligible
21. History and significance on continuation page. <input checked="" type="checkbox"/>		22. Sources of information on continuation page. <input checked="" type="checkbox"/>	Historic District Potential? <input checked="" type="checkbox"/> Name of Potential District? Lindell Blvd

**ARCHITECTURAL INFORMATION**

23. Category of Property: Building	30. Roof Material: Undetermined	37. Windows: Type: Historic Curtain Wall
24. Vernacular or property type: 1-Story Commercial	31. Chimney placement: None	Panes
25. Architectural style: Modern/ New Formalist	32. Structural system: Steel	38. Acreage (rural): Visible from public road? <input checked="" type="checkbox"/>
26. Plan Shape: Circular	33. Exterior wall cladding: Glass	39. Changes: (describe in box 41 cont.) <input type="checkbox"/> Addition Date(s): <input type="checkbox"/> Altered Date(s): <input type="checkbox"/> Moved Date(s): <input type="checkbox"/> Other Date(s):
27. Number of Stories: 1-story	34. Foundation Material: Concrete	Endangered by:
28. No. of bays (1st floor) Multiple	35. Basement type: Undetermined	40. No. outbuildings (describe in box 40 cont.): 0
29. Roof Type: Flat	36. Front Porch Type: N/A	41. Further description of building features and associated resources on continuation page. <input checked="" type="checkbox"/>

**OTHER**

42. Current Owner/address: AUTOMOBILE CLUB OF MO 12901 NORTH FORTY DR ST LOUIS MO 63141	43. Inventory form prepared by (name): Patience Stuart Peter Meijer Architect, PC Additional Information/revisions by: Jan Cameron Cultural Resources Office	44. Survey date: 45. Date of revisions: Survey Category: <input type="checkbox"/> RLS <input checked="" type="checkbox"/> ILS <input checked="" type="checkbox"/> Significant Properties Listed
--	---	--

**FOR SHPO USE:**

Date entered in inventory:	Level of survey: <input type="checkbox"/> reconnaissance <input type="checkbox"/> intensive	Additional research? <input type="checkbox"/> yes <input type="checkbox"/> no
National Register Status: <input type="checkbox"/> listed <input type="checkbox"/> in listed district	Other:	
Name:		
<input type="checkbox"/> pending listing <input type="checkbox"/> not eligible <input type="checkbox"/> eligible(district) <input type="checkbox"/> eligible (individually) <input type="checkbox"/> not determined		



**ARCHITECTURAL/HISTORIC INVENTORY FORM**

3915-17 LINDELL BLVD

**LOCATION MAP (include north arrow):**

**SITE MAP/PLAN (include north arrow):**

**Insert photograph of primary structure on property:**

Photo 1:

Photo 2:

Description:

Front façade looking northeast

Description:

Date:

CD No.:

Image No.

Date:

CD No.:

Image No.

Photographer: PMA

Main Photo: Images2012\3917 LINDELL BLVD.JPG



**ARCHITECTURAL/HISTORIC INVENTORY FORM**

3915-17 LINDELL BLVD

21.(cont.) History:and significance. Expand box as necessary or add continuation pages.

The Automobile Club of Missouri occupied the Columbia Club building at 3915-17 Lindell Boulevard from 1938 until the building burned in 1975. The Auto Club announced in June 1975 that it would erect a new building on the midtown site and presented to the public a model of the new building, designed by Sarmiento Architects, in March 1976.

See attached continuation sheet.

22. (cont.) Sources of information. Expand box as necessary or add continuation pages.

St Louis building permit H9361, 5/11/1976. Walter Riley listed as engineer.

Also Sarmiento interview accessed online: [http://www.landmarks-stl.org/news/conversation\\_with\\_wence\\_sarmiento\\_architect\\_of\\_the\\_aaa/](http://www.landmarks-stl.org/news/conversation_with_wence_sarmiento_architect_of_the_aaa/)

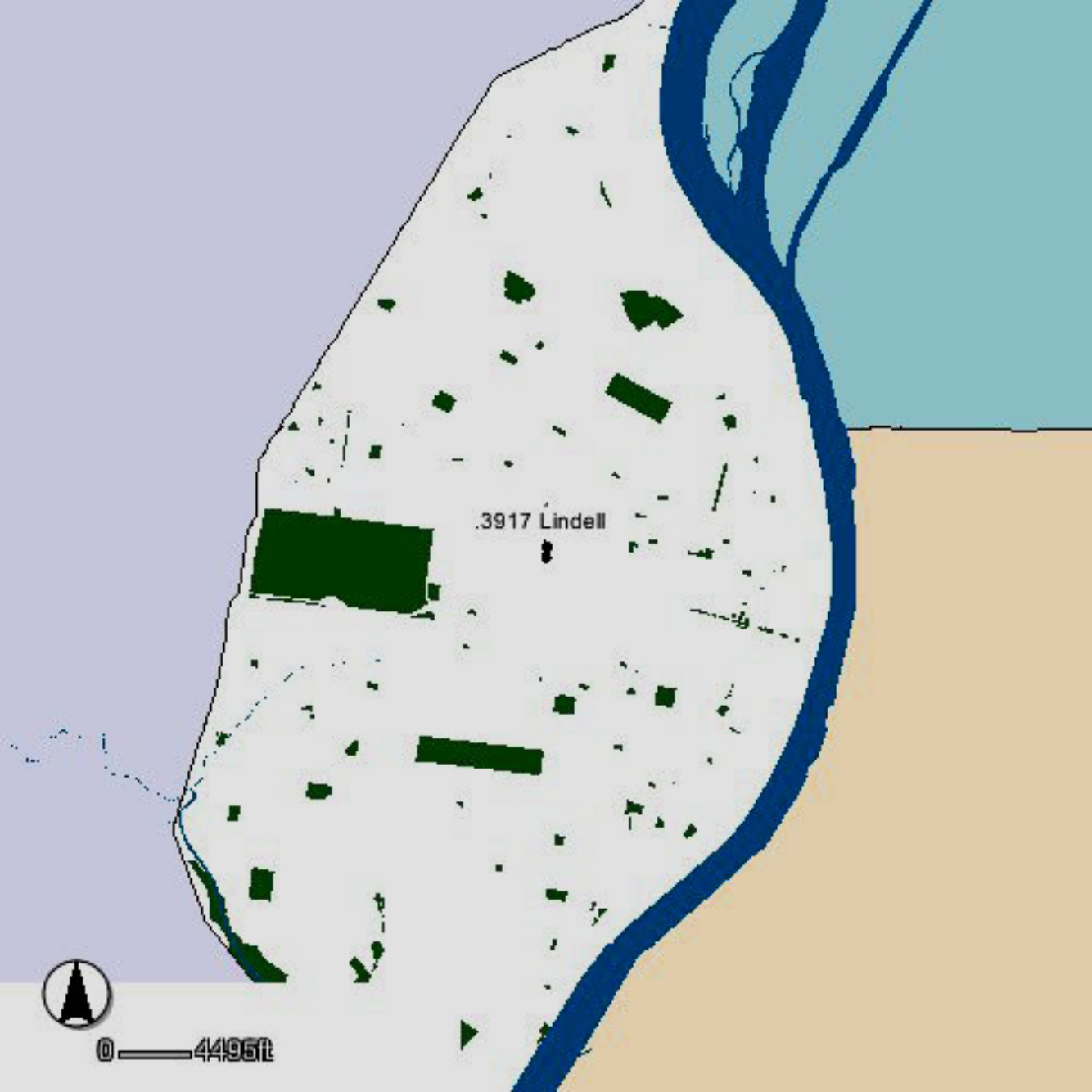
St. Louis Globe-Democrat clipping files collection, St Louis Mercantile Library, including: "Auto Club to Build on Its Old Site." Glove-Democrat, 6 June 1975; and "Atuo Club to Build on Midtown Site." Globe-Democrat, 3 March 1976.

40. (cont.) Description of environment and outbuilding. Expand box as necessary or add continuation pages.

41. (cont.) Description of primary resource. Expand box as necessary, or add continuation pages.

This architecturally significant building by Sarmiento Architects was built for the Auto Club of St. Louis and has an oval footprint. It features tapered concrete colonades of thin rectangular base columns supporting the concrete roof slab, which supports the weight of the glass curtain wall. The reflective glass curtain wall rises from ground to roof, emphasizing the structural system. The oval form imparts a feeling of motion.





3917 Lindell



0 — 4496ft

MCPHERSON AVE

3917 Lindell Blvd

LINDELL BLVD

N VANDEVENTER AVE



0 55ft





**ARCHITECTURAL/HISTORIC INVENTORY FORM**

1. Survey no. SLC-AS-047		2. Survey name: Thematic Survey of Midcentury Modern Movement Nonresidential Architecture in St. Louis	
3. County: St. Louis [Independent City]		4. Address: 3946-8 LINDELL BLVD	
Alternate address if applicable			
5. City/State: St. Louis [Independent City], M		6. UTM: LAT LONG:	7. Township/Range/Section: T: R: S: N/A
8. Historic Name (if known):		9. Present/other name (if known):	
10. Ownership:	11a. Historic Use (if known):	11b. Current Use:	

**HISTORICAL DATA**

12. Construction date: Major addition/alteration date:	1969	15. Architect:	18. Previously surveyed? <input type="checkbox"/> Cite survey name in box 22 cont. (page 3)
13. Significant date/period:		16. Builder/contractor:	19. On National Register? Cite nomination name in box 22 cont. (page 3)
14. Area(s) of significance:		17. Original or significant owner:	20. National Register eligible?
21. History and significance on continuation page. <input type="checkbox"/>		22. Sources of information on continuation page. <input type="checkbox"/>	Historic District Potential? <input type="checkbox"/> Name of Potential District?

**ARCHITECTURAL INFORMATION**

23. Category of Property:	30. Roof Material:	37. Windows: Type:
24. Vernacular or property type: Office Building	31. Chimney placement:	Panes
25. Architectural style: Modern Movements	32. Structural system:	38. Acreage (rural): Visible from public road? <input type="checkbox"/>
26. Plan Shape:	33. Exterior wall cladding:	39. Changes: (describe in box 41 cont.) <input type="checkbox"/> Addition Date(s): <input type="checkbox"/> Altered Date(s): <input type="checkbox"/> Moved Date(s): <input type="checkbox"/> Other Date(s):
27. Number of Stories:	34. Foundation Material:	Endangered by:
28. No. of bays (1st floor)	35. Basement type:	40. No. outbuildings (describe in box 40 cont.):
29. Roof Type:	36. Front Porch Type:	41. Further description of building features and associated resources on continuation page. <input type="checkbox"/>

**OTHER**

42. Current Owner/address: LAUER, RUSSELL J & BRENDA R TRS & RONALD W PARLI & LAURA TRS 5337 LINDELL BLVD ST LOUIS MO 63112	43. Inventory form prepared by (name): Additional Information/revisions by:	44. Survey date: 45. Date of revisions: Survey Category: <input type="checkbox"/> RLS <input type="checkbox"/> ILS <input type="checkbox"/> Significant Properties List
---	--	--

**FOR SHPO USE:**

Date entered in inventory:	Level of survey: <input type="checkbox"/> reconnaissance <input type="checkbox"/> intensive	Additional research? <input type="checkbox"/> yes <input type="checkbox"/> no
National Register Status: <input type="checkbox"/> listed <input type="checkbox"/> in listed district	Other:	
Name:		
<input type="checkbox"/> pending listing <input type="checkbox"/> not eligible <input type="checkbox"/> eligible(district) <input type="checkbox"/> eligible (individually) <input type="checkbox"/> not determined		



**ARCHITECTURAL/HISTORIC INVENTORY FORM**

3946-8 LINDELL BLVD

**LOCATION MAP (include north arrow):**

**SITE MAP/PLAN (include north arrow):**

**Insert photograph of primary structure on property:**

Photo 1:

Photo 2:

Description:

Description:

Date:

CD No.:

Image No.

Date:

CD No.:

Image No.

Photographer:

Main Photo: Images2012\CompleteSurveyPhotos\Lindell3946a.jpg.JPG





**ARCHITECTURAL/HISTORIC INVENTORY FORM**

3946-8 LINDELL BLVD

21.(cont.) History:and significance. Expand box as necessary or add continuation pages.

22. (cont.) Sources of information. Expand box as necessary or add continuation pages.

40. (cont.) Description of environment and outbuilding. Expand box as necessary or add continuation pages.

41. (cont.) Description of primary resource. Expand box as necessary, or add continuation pages.

2-story brick building with vertical bay design - fixed vertical windows separated by spandrels; wider bay at center front for entrance



**ARCHITECTURAL/HISTORIC INVENTORY FORM**

1. Survey no. SLC-AS-047		2. Survey name: Thematic Survey of Midcentury Modern Movement Nonresidential Architecture in St. Louis	
3. County: St. Louis [Independent City]		4. Address: 3960 LINDELL BLVD	
Alternate address if applicable			
5. City/State: St. Louis [Independent City], M		6. UTM: LAT	7. Township/Range/Section: T: R: S: N/A
8. Historic Name (if known):		9. Present/other name (if known):	
10. Ownership:	11a. Historic Use (if known):	11b. Current Use:	

**HISTORICAL DATA**

12. Construction date: Major addition/alteration date:	1955	15. Architect:	18. Previously surveyed? <input type="checkbox"/> Cite survey name in box 22 cont. (page 3)
13. Significant date/period:		16. Builder/contractor:	19. On National Register? Cite nomination name in box 22 cont. (page 3)
14. Area(s) of significance:		17. Original or significant owner:	20. National Register eligible?
21. History and significance on continuation page. <input type="checkbox"/>		22. Sources of information on continuation page. <input type="checkbox"/>	Historic District Potential? <input type="checkbox"/> Name of Potential District?

**ARCHITECTURAL INFORMATION**

23. Category of Property:	30. Roof Material:	37. Windows: Type:
24. Vernacular or property type: Office Building	31. Chimney placement:	Panes
25. Architectural style: Modern Movements	32. Structural system:	38. Acreage (rural): Visible from public road? <input type="checkbox"/>
26. Plan Shape:	33. Exterior wall cladding:	39. Changes: (describe in box 41 cont.) <input type="checkbox"/> Addition Date(s): <input type="checkbox"/> Altered Date(s): <input type="checkbox"/> Moved Date(s): <input type="checkbox"/> Other Date(s):
27. Number of Stories:	34. Foundation Material:	Endangered by:
28. No. of bays (1st floor)	35. Basement type:	40. No. outbuildings (describe in box 40 cont.):
29. Roof Type:	36. Front Porch Type:	41. Further description of building features and associated resources on continuation page. <input type="checkbox"/>

**OTHER**

42. Current Owner/address: PBJ HOLDINGS INC	43. Inventory form prepared by (name):	44. Survey date:
3960 LINDELL BLVD ST LOUIS MO 63108	Additional Information/revisions by:	45. Date of revisions:
FOR SHPO USE:		Survey Category: <input type="checkbox"/> RLS <input type="checkbox"/> ILS <input type="checkbox"/> Significant Properties List

Date entered in inventory:	Level of survey: <input type="checkbox"/> reconnaissance <input type="checkbox"/> intensive	Additional research? <input type="checkbox"/> yes <input type="checkbox"/> no
National Register Status: <input type="checkbox"/> listed <input type="checkbox"/> in listed district	Other:	
Name:		
<input type="checkbox"/> pending listing <input type="checkbox"/> not eligible <input type="checkbox"/> eligible(district) <input type="checkbox"/> eligible (individually) <input type="checkbox"/> not determined		



**ARCHITECTURAL/HISTORIC INVENTORY FORM**

3960 LINDELL BLVD

**LOCATION MAP (include north arrow):**

**SITE MAP/PLAN (include north arrow):**

**Insert photograph of primary structure on property:**

Photo 1:

Photo 2:

Description:

Description:

Date:

CD No.:

Image No.

Date:

CD No.:

Image No.

Photographer:

Main Photo: Images2012\CompleteSurveyPhotos\Lindell3960a.jpg.JPG



**ARCHITECTURAL/HISTORIC INVENTORY FORM**

3960 LINDELL BLVD

21.(cont.) History:and significance. Expand box as necessary or add continuation pages.

22. (cont.) Sources of information. Expand box as necessary or add continuation pages.

40. (cont.) Description of environment and outbuilding. Expand box as necessary or add continuation pages.

41. (cont.) Description of primary resource. Expand box as necessary, or add continuation pages.

2-story brick office building; large area of façade system of AL windows and dividers and turquoise panels; side walls also AL system holding windows; steps to entrance with flat AL canopy



 **LabCorp**

Central West

NO  
SMOKING





West HEALTH

LabCorp



**ARCHITECTURAL/HISTORIC INVENTORY FORM**

1. Survey no. SLC-AS-047		2. Survey name: Thematic Survey of Midcentury Modern Movement Nonresidential Architecture in St. Louis	
3. County: St. Louis [Independent City]		4. Address: 4020 LINDELL BLVD	
Alternate address if applicable			
5. City/State: St. Louis [Independent City], M		6. UTM: LAT LONG:	7. Township/Range/Section: T: R: S: N/A
8. Historic Name (if known):		9. Present/other name (if known):	
10. Ownership:	11a. Historic Use (if known):	11b. Current Use:	

**HISTORICAL DATA**

12. Construction date: Major addition/alteration date:	1965	15. Architect:	18. Previously surveyed? <input type="checkbox"/> Cite survey name in box 22 cont. (page 3)
13. Significant date/period:		16. Builder/contractor:	19. On National Register? Cite nomination name in box 22 cont. (page 3)
14. Area(s) of significance:		17. Original or significant owner:	20. National Register eligible?
21. History and significance on continuation page. <input type="checkbox"/>		22. Sources of information on continuation page. <input type="checkbox"/>	Historic District Potential? <input type="checkbox"/> Name of Potential District?

**ARCHITECTURAL INFORMATION**

23. Category of Property:	30. Roof Material:	37. Windows: Type:
24. Vernacular or property type: Other-Note in Comments	31. Chimney placement:	Panes
25. Architectural style: Modern Movements	32. Structural system:	38. Acreage (rural): Visible from public road? <input type="checkbox"/>
26. Plan Shape:	33. Exterior wall cladding:	39. Changes: (describe in box 41 cont.) <input type="checkbox"/> Addition Date(s): <input type="checkbox"/> Altered Date(s): <input type="checkbox"/> Moved Date(s): <input type="checkbox"/> Other Date(s):
27. Number of Stories:	34. Foundation Material:	Endangered by:
28. No. of bays (1st floor)	35. Basement type:	40. No. outbuildings (describe in box 40 cont.):
29. Roof Type:	36. Front Porch Type:	41. Further description of building features and associated resources on continuation page. <input type="checkbox"/>

**OTHER**

42. Current Owner/address: CONTINENTAL ASSOCIATES LP OF ST LOUIS 1722 OLIVE ST ST LOUIS MO 63103	43. Inventory form prepared by (name): Additional Information/revisions by:	44. Survey date: 45. Date of revisions: Survey Category: <input type="checkbox"/> RLS <input type="checkbox"/> ILS <input type="checkbox"/> Significant Properties List
--	--	--

**FOR SHPO USE:**

Date entered in inventory:	Level of survey: <input type="checkbox"/> reconnaissance <input type="checkbox"/> intensive	Additional research? <input type="checkbox"/> yes <input type="checkbox"/> no
National Register Status: <input type="checkbox"/> listed <input type="checkbox"/> in listed district	Other:	
Name:		
<input type="checkbox"/> pending listing <input type="checkbox"/> not eligible <input type="checkbox"/> eligible(district) <input type="checkbox"/> eligible (individually) <input type="checkbox"/> not determined		



4020 LINDELL BLVD

**SITE MAP/PLAN** (include north arrow):

**Insert photograph of primary structure on property:**

Photo 2:

**Description:**

Image No.	
-----------	--

Images2012\CompleteSurveyPhotos\Lindell4020.JPG





**ARCHITECTURAL/HISTORIC INVENTORY FORM**

4020 LINDELL BLVD

21.(cont.) History:and significance. Expand box as necessary or add continuation pages.

22. (cont.) Sources of information. Expand box as necessary or add continuation pages.

40. (cont.) Description of environment and outbuilding. Expand box as necessary or add continuation pages.

41. (cont.) Description of primary resource. Expand box as necessary, or add continuation pages.

apartment building; Continental Apartments; brick with horizontal bands of windows and patterned masonry between; garage entrance at wesst end of façade



The Continental  
4020





The Condominiums  
4020



**ARCHITECTURAL/HISTORIC INVENTORY FORM**

1. Survey no. SLC-AS-047	2. Survey name: Thematic Survey of Modern Movement Architecture in St. Louis		
3. County: St. Louis [Independent City]	4. Address: 4026 LINDELL BLVD		
Alternate address if applicable			
5. City/State: St. Louis, MO	6. UTM:	or: LAT	7. Township/Range/Section: T: R: S: N/A
8. Historic Name (if known):		9. Present/other name (if known):	
10. Ownership:	11a. Historic Use (if known):	11b. Current Use:	

**HISTORICAL DATA**

12. Construction date: Major addition/alteration date:	1951	15. Architect:	18. Previously surveyed? <input type="checkbox"/> Cite survey name in box 22 cont. (page 3)
13. Significant date/period:		16. Builder/contractor:	
14. Area(s) of significance:		17. Original or significant owner:	19. On National Register? Cite nomination name in box 22 cont. (page 3)
			20. National Register eligible?
21. History and significance on continuation page. <input type="checkbox"/>		22. Sources of information on continuation page. <input type="checkbox"/>	Historic District Potential? <input type="checkbox"/> Name of Potential District?

**ARCHITECTURAL INFORMATION**

23. Category of Property:	30. Roof Material:	37. Windows: Type:
24. Vernacular or property type: Office Building	31. Chimney placement:	Panes
25. Architectural style: Modern Movements	32. Structural system:	38. Acreage (rural): Visible from public road? <input type="checkbox"/>
26. Plan Shape:	33. Exterior wall cladding:	39. Changes: (describe in box 41 cont.) <input type="checkbox"/> Addition Date(s): <input type="checkbox"/> Altered Date(s): <input type="checkbox"/> Moved Date(s): <input type="checkbox"/> Other Date(s):
27. Number of Stories:	34. Foundation Material:	Endangered by:
28. No. of bays (1st floor)	35. Basement type:	40. No. outbuildings (describe in box 40 cont.):
29. Roof Type:	36. Front Porch Type:	41. Further description of building features and associated resources on continuation page. <input type="checkbox"/>

**OTHER**

42. Current Owner/address: AMERICAN NAT'L RED CROSS	43. Inventory form prepared by (name):	44. Survey date:
17TH & D STS NW WASHINGTON D C 20006	Additional Information/revisions by:	45. Date of revisions:
FOR SHPO USE:		Survey Category: <input type="checkbox"/> RLS <input type="checkbox"/> ILS <input type="checkbox"/> Significant Properties List

Date entered in inventory:	Level of survey: <input type="checkbox"/> reconnaissance <input type="checkbox"/> intensive	Additional research? <input type="checkbox"/> yes <input type="checkbox"/> no
National Register Status: <input type="checkbox"/> listed <input type="checkbox"/> in listed district	Other:	
Name:		
<input type="checkbox"/> pending listing <input type="checkbox"/> not eligible <input type="checkbox"/> eligible(district) <input type="checkbox"/> eligible (individually) <input type="checkbox"/> not determined		



**ARCHITECTURAL/HISTORIC INVENTORY FORM**

4026 LINDELL BLVD

**LOCATION MAP (include north arrow):**

**SITE MAP/PLAN (include north arrow):**

**Insert photograph of primary structure on property:**

Photo 1:

Photo 2:

Description:

Description:

Date:

CD No.:

Image No.

Date:

CD No.:

Image No.

Photographer:

Main Photo: Images2012\CompleteSurveyPhotos\Lindell4026a.jpg.JPG



**ARCHITECTURAL/HISTORIC INVENTORY FORM**

4026 LINDELL BLVD

21.(cont.) History:and significance. Expand box as necessary or add continuation pages.

22. (cont.) Sources of information. Expand box as necessary or add continuation pages.

40. (cont.) Description of environment and outbuilding. Expand box as necessary or add continuation pages.

41. (cont.) Description of primary resource. Expand box as necessary, or add continuation pages.

See entry under 4050 Lindell. Red Cross service center- there are two lots with a single complex building





4050

4050

LOBBY ENTRANCE







**ARCHITECTURAL/HISTORIC INVENTORY FORM**

1. Survey no. SLC-AS-047		2. Survey name: Thematic Survey of Midcentury Modern Movement Nonresidential Architecture in St. Louis	
3. County: St. Louis [Independent City]		4. Address: 4049 LINDELL BLVD	
Alternate address if applicable			
5. City/State: St. Louis [Independent City], M		6. UTM:	or: LAT
		LONG:	7. Township/Range/Section: T: R: S: N/A
8. Historic Name (if known):		9. Present/other name (if known):	
10. Ownership:	11a. Historic Use (if known):		11b. Current Use:

**HISTORICAL DATA**

12. Construction date: Major addition/alteration date:	1969	15. Architect:	18. Previously surveyed? <input type="checkbox"/> Cite survey name in box 22 cont. (page 3)
13. Significant date/period:		16. Builder/contractor:	19. On National Register? Cite nomination name in box 22 cont. (page 3)
14. Area(s) of significance:		17. Original or significant owner:	20. National Register eligible?
21. History and significance on continuation page. <input type="checkbox"/>		22. Sources of information on continuation page. <input type="checkbox"/>	Historic District Potential? <input type="checkbox"/> Name of Potential District?

**ARCHITECTURAL INFORMATION**

23. Category of Property:	30. Roof Material:	37. Windows: Type:
24. Vernacular or property type: 1-Story Commercial	31. Chimney placement:	Panes
25. Architectural style: Modern Movements	32. Structural system:	38. Acreage (rural): Visible from public road? <input type="checkbox"/>
26. Plan Shape:	33. Exterior wall cladding:	39. Changes: (describe in box 41 cont.) <input type="checkbox"/> Addition Date(s): <input type="checkbox"/> Altered Date(s): <input type="checkbox"/> Moved Date(s): <input type="checkbox"/> Other Date(s):
27. Number of Stories:	34. Foundation Material:	Endangered by:
28. No. of bays (1st floor)	35. Basement type:	40. No. outbuildings (describe in box 40 cont.):
29. Roof Type:	36. Front Porch Type:	41. Further description of building features and associated resources on continuation page. <input type="checkbox"/>

**OTHER**

42. Current Owner/address: WEBCO PROPERTIES LLC THF REALTY INC 2127 INNERBELT BUSINESS CTR DR STE 2 ST LOUIS MO 63114	43. Inventory form prepared by (name): Additional Information/revisions by:	44. Survey date: 45. Date of revisions: Survey Category: <input type="checkbox"/> RLS <input type="checkbox"/> ILS <input type="checkbox"/> Significant Properties List
---	--	--

**FOR SHPO USE:**

Date entered in inventory:	Level of survey: <input type="checkbox"/> reconnaissance <input type="checkbox"/> intensive	Additional research? <input type="checkbox"/> yes <input type="checkbox"/> no
National Register Status: <input type="checkbox"/> listed <input type="checkbox"/> in listed district	Other:	
Name:		
<input type="checkbox"/> pending listing <input type="checkbox"/> not eligible <input type="checkbox"/> eligible(district) <input type="checkbox"/> eligible (individually) <input type="checkbox"/> not determined		



**ARCHITECTURAL/HISTORIC INVENTORY FORM**

4049 LINDELL BLVD

**LOCATION MAP (include north arrow):**

**SITE MAP/PLAN (include north arrow):**

**Insert photograph of primary structure on property:**

Photo 1:

Photo 2:

Description:

Description:

Date:

CD No.:

Image No.

Date:

CD No.:

Image No.

Photographer:

Main Photo: Images2012\CompleteSurveyPhotos\Lindell4049a.jpg.JPG



**ARCHITECTURAL/HISTORIC INVENTORY FORM**

4049 LINDELL BLVD

21.(cont.) History:and significance. Expand box as necessary or add continuation pages.

22. (cont.) Sources of information. Expand box as necessary or add continuation pages.

40. (cont.) Description of environment and outbuilding. Expand box as necessary or add continuation pages.

41. (cont.) Description of primary resource. Expand box as necessary, or add continuation pages.

commercial buidling with 7 units, some facing parkign lot to west; typical updating has occurred





4049

MANGO SALAD





Qdoba MEXICAN GRILL

Qdoba  
MEXICAN GRILL

4049





Qdoba MEXICAN GRILL

Qdoba MEXICAN GRILL

4049



**ARCHITECTURAL/HISTORIC INVENTORY FORM**

1. Survey no. SLC-AS-047	2. Survey name: Thematic Survey of Midcentury Modern Movement Nonresidential Architecture in St. Louis		
3. County: St. Louis [Independent City]	4. Address: 4050 LINDELL BLVD		
Alternate address if applicable			
5. City/State: St. Louis [Independent City], M	6. UTM:	or: LAT	7. Township/Range/Section: T: R: S: N/A
8. Historic Name (if known):		9. Present/other name (if known):	
10. Ownership:	11a. Historic Use (if known):	11b. Current Use:	

**HISTORICAL DATA**

12. Construction date: Major addition/alteration date:	1966	15. Architect: Rathmann, Koelle & Carroll	18. Previously surveyed? <input type="checkbox"/> Cite survey name in box 22 cont. (page 3)
13. Significant date/period:		16. Builder/contractor:	19. On National Register? Cite nomination name in box 22 cont. (page 3)
14. Area(s) of significance:		17. Original or significant owner:	20. National Register eligible?
21. History and significance on continuation page. <input type="checkbox"/>		22. Sources of information on continuation page. <input type="checkbox"/>	Historic District Potential? <input type="checkbox"/> Name of Potential District?

**ARCHITECTURAL INFORMATION**

23. Category of Property:	30. Roof Material:	37. Windows: Type:
24. Vernacular or property type: Office Building	31. Chimney placement:	Panes
25. Architectural style: Modern Movements	32. Structural system:	38. Acreage (rural): Visible from public road? <input type="checkbox"/>
26. Plan Shape:	33. Exterior wall cladding:	39. Changes: (describe in box 41 cont.) <input type="checkbox"/> Addition Date(s): <input type="checkbox"/> Altered Date(s): <input type="checkbox"/> Moved Date(s): <input type="checkbox"/> Other Date(s):
27. Number of Stories:	34. Foundation Material:	Endangered by:
28. No. of bays (1st floor)	35. Basement type:	40. No. outbuildings (describe in box 40 cont.):
29. Roof Type:	36. Front Porch Type:	41. Further description of building features and associated resources on continuation page. <input type="checkbox"/>

**OTHER**

42. Current Owner/address: AMERICAN NATIONAL RED CROSS	43. Inventory form prepared by (name):	44. Survey date:
		45. Date of revisions:
Additional Information/revisions by:		Survey Category: <input type="checkbox"/> RLS <input type="checkbox"/> ILS <input type="checkbox"/> Significant Properties List

**FOR SHPO USE:**

Date entered in inventory:	Level of survey: <input type="checkbox"/> reconnaissance <input type="checkbox"/> intensive	Additional research? <input type="checkbox"/> yes <input type="checkbox"/> no
National Register Status: <input type="checkbox"/> listed <input type="checkbox"/> in listed district	Other:	
Name:		
<input type="checkbox"/> pending listing <input type="checkbox"/> not eligible <input type="checkbox"/> eligible(district) <input type="checkbox"/> eligible (individually) <input type="checkbox"/> not determined		



**ARCHITECTURAL/HISTORIC INVENTORY FORM**

4050 LINDELL BLVD

**LOCATION MAP (include north arrow):**

**SITE MAP/PLAN (include north arrow):**

**Insert photograph of primary structure on property:**

Photo 1:

Photo 2:

Description:

Description:

Date:

CD No.:

Image No.

Date:

CD No.:

Image No.

Photographer:

Main Photo: Images2012\CompleteSurveyPhotos\Lindell4050.JPG



**ARCHITECTURAL/HISTORIC INVENTORY FORM**

4050 LINDELL BLVD

21.(cont.) History:and significance. Expand box as necessary or add continuation pages.

22. (cont.) Sources of information. Expand box as necessary or add continuation pages.

St Louis Chapter AIA, "Architectural Guide '55 St. Louis" [Note: 1966 seems incorrect unless there was a later addition]

40. (cont.) Description of environment and outbuilding. Expand box as necessary or add continuation pages.

41. (cont.) Description of primary resource. Expand box as necessary, or add continuation pages.

Red Cross service center - large two-part complex; construction dates unclear - have both 1951 and 1966 for earlier parts; also a 1984 addition; older parts have horizontal ribbon windows with limestone "picture frame"







**ARCHITECTURAL/HISTORIC INVENTORY FORM**

1. Survey no. SLC-AS-047-0133		2. Survey name: Thematic Survey of Midcentury Modern Movement Nonresidential Architecture in St. Louis	
3. County: St. Louis [Independent City]		4. Address: 4100 LINDELL BLVD	
Alternate address if applicable			
5. City/State: St. Louis [Independent City], M		6. UTM:	or: LAT 38:38:22 LONG: 90:14:45
		7. Township/Range/Section: T: R: S: N/A	
8. Historic Name (if known): Remington Rand building		9. Present/other name (if known): Vacant	
10. Ownership: Public	11a. Historic Use (if known): Commerce Trade		11b. Current Use:

**HISTORICAL DATA**

12. Construction date: Major addition/alteration date:	1957 N/A	15. Architect: HOK	18. Previously surveyed? <input type="checkbox"/> Cite survey name in box 22 cont. (page 3)
13. Significant date/period: 1957		16. Builder/contractor: S.P. Shakofsky	19. On National Register? Cite nomination name in box 22 cont. (page 3)
14. Area(s) of significance: To be determined		17. Original or significant owner: Sperry-Rand Corporation	20. National Register eligible? Not determined
21. History and significance on continuation page. <input type="checkbox"/>		22. Sources of information on continuation page. <input checked="" type="checkbox"/>	Historic District Potential? <input checked="" type="checkbox"/> Name of Potential District? Lindell Blvd

**ARCHITECTURAL INFORMATION**

23. Category of Property: Building	30. Roof Material: Undetermined	37. Windows: Type: Historic Curtain Wall
24. Vernacular or property type: Office Building	31. Chimney placement: None	Panes: single
25. Architectural style: Modern Movements	32. Structural system: Steel	38. Acreage (rural): Visible from public road? <input checked="" type="checkbox"/>
26. Plan Shape: Rectangular (Long Str. Fac.)	33. Exterior wall cladding: Glass	39. Changes: (describe in box 41 cont.) <input type="checkbox"/> Addition Date(s): <input type="checkbox"/> Altered Date(s): <input type="checkbox"/> Moved Date(s): <input type="checkbox"/> Other Date(s):
27. Number of Stories: 1 Split	34. Foundation Material: Concrete	Endangered by:
28. No. of bays (1st floor): 4	35. Basement type: Undetermined	40. No. outbuildings (describe in box 40 cont.): 0
29. Roof Type: Flat	36. Front Porch Type: N/A	41. Further description of building features and associated resources on continuation page. <input checked="" type="checkbox"/>

**OTHER**

42. Current Owner/address: ST L HOUSING AUTH		43. Inventory form prepared by (name): Patience Stuart Peter Meijer Architect, PC	44. Survey date:
4100 LINDELL BL		Additional Information/revisions by:	45. Date of revisions:
ST LOUIS	MO	63108	Betsy Bradley
FOR SHPO USE:		Cultural Resources Office	Survey Category: <input checked="" type="checkbox"/> RLS <input type="checkbox"/> ILS <input type="checkbox"/> Significant Properties List

Date entered in inventory:	Level of survey: <input type="checkbox"/> reconnaissance <input type="checkbox"/> intensive	Additional research? <input type="checkbox"/> yes <input type="checkbox"/> no
National Register Status: <input type="checkbox"/> listed <input type="checkbox"/> in listed district	Other:	
Name:		
<input type="checkbox"/> pending listing <input type="checkbox"/> not eligible <input type="checkbox"/> eligible(district) <input type="checkbox"/> eligible (individually) <input type="checkbox"/> not determined		



**ARCHITECTURAL/HISTORIC INVENTORY FORM**

4100 LINDELL BLVD

**LOCATION MAP (include north arrow):**

**SITE MAP/PLAN (include north arrow):**

**Insert photograph of primary structure on property:**

Photo 1:

Photo 2:

Description:

Looking southwest at building.

Description:

Date:

CD No.:

Image No.

Date:

CD No.:

Image No.

Photographer: City of St Louis

Main Photo: Images2012\4100 LINDELL BLVD.jpg.JPG



**ARCHITECTURAL/HISTORIC INVENTORY FORM**

4100 LINDELL BLVD

21.(cont.) History:and significance. Expand box as necessary or add continuation pages.

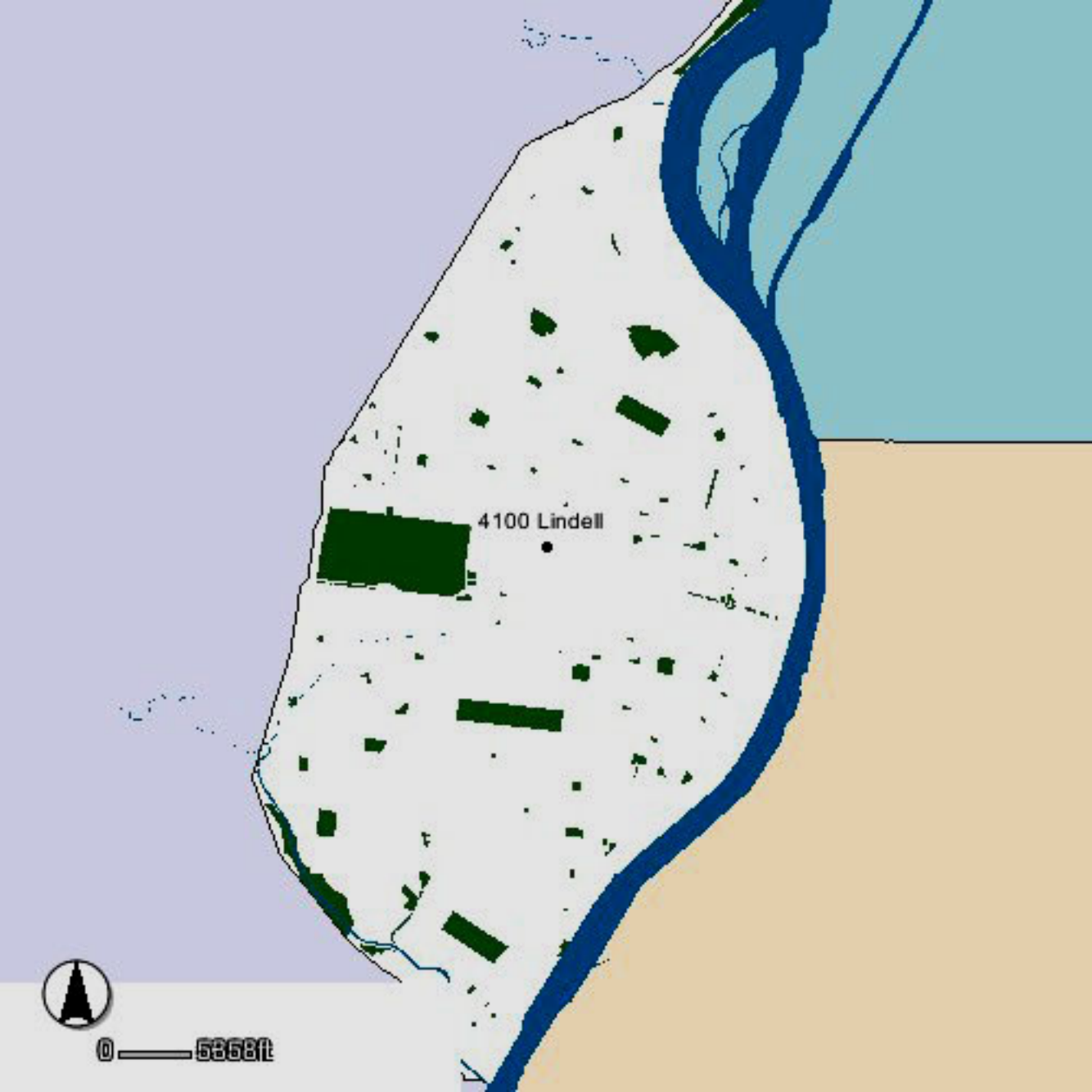
22. (cont.) Sources of information. Expand box as necessary or add continuation pages.

City of St. Louis Building Permit A7041, 6/4/56: "Office building for Sperry Rand Corp." HOK, architect; Builder SP Shakofsky.

40. (cont.) Description of environment and outbuilding. Expand box as necessary or add continuation pages.

41. (cont.) Description of primary resource. Expand box as necessary, or add continuation pages.

The Remington Rand Building is a three story rectangular building with window walls above low brick curb walls at each story. Each level's façade is inset from exterior structure consisting of vertical metal poles and horizontal plates which create awnings for the story below. The street level façade features floor to ceiling windows between the exposed concrete frames. The entire building features concrete foundations, plaster cladding, aluminum historic curtainwall windows, and a flat roof. The west façade features three circulation blocks which project above the roofline and the entire building has white coping.



4100 Lindell



0 — 6668 ft



LINDELL BLVD

4100 Lindell

N SARAH ST



0 400 ft









**ARCHITECTURAL/HISTORIC INVENTORY FORM**

1. Survey no. SLC-AS-047	2. Survey name: Thematic Survey of Midcentury Modern Movement Nonresidential Architecture in St. Louis		
3. County: St. Louis [Independent City]	4. Address: 4108 LINDELL BLVD		
Alternate address if applicable			
5. City/State: St. Louis [Independent City], M	6. UTM:	or: LAT	7. Township/Range/Section: T: R: S: N/A
8. Historic Name (if known):		9. Present/other name (if known):	
10. Ownership:		11a. Historic Use (if known):	
		11b. Current Use:	

**HISTORICAL DATA**

12. Construction date: Major addition/alteration date:	1948	15. Architect:	18. Previously surveyed? <input type="checkbox"/> Cite survey name in box 22 cont. (page 3)
13. Significant date/period:		16. Builder/contractor:	19. On National Register? Cite nomination name in box 22 cont. (page 3)
14. Area(s) of significance:		17. Original or significant owner:	20. National Register eligible?
21. History and significance on continuation page. <input type="checkbox"/>		22. Sources of information on continuation page. <input type="checkbox"/>	Historic District Potential? <input type="checkbox"/> Name of Potential District?

**ARCHITECTURAL INFORMATION**

23. Category of Property:	30. Roof Material:	37. Windows: Type:
24. Vernacular or property type: Office Building	31. Chimney placement:	Panes
25. Architectural style: Modern Movements	32. Structural system:	38. Acreage (rural): Visible from public road? <input type="checkbox"/>
26. Plan Shape:	33. Exterior wall cladding:	39. Changes: (describe in box 41 cont.) <input type="checkbox"/> Addition Date(s): <input type="checkbox"/> Altered Date(s): <input type="checkbox"/> Moved Date(s): <input type="checkbox"/> Other Date(s):
27. Number of Stories:	34. Foundation Material:	Endangered by:
28. No. of bays (1st floor)	35. Basement type:	40. No. outbuildings (describe in box 40 cont.):
29. Roof Type:	36. Front Porch Type:	41. Further description of building features and associated resources on continuation page. <input type="checkbox"/>

**OTHER**

42. Current Owner/address: ST LOUIS HOUSING AUTHORITY	43. Inventory form prepared by (name):	44. Survey date:
4100 LINDELL BLVD	Additional Information/revisions by:	45. Date of revisions:
ST LOUIS MO 63108		Survey Category: <input type="checkbox"/> RLS <input type="checkbox"/> ILS <input type="checkbox"/> Significant Properties List

**FOR SHPO USE:**

Date entered in inventory:	Level of survey: <input type="checkbox"/> reconnaissance <input type="checkbox"/> intensive	Additional research? <input type="checkbox"/> yes <input type="checkbox"/> no
National Register Status: <input type="checkbox"/> listed <input type="checkbox"/> in listed district	Other:	
Name:		
<input type="checkbox"/> pending listing <input type="checkbox"/> not eligible <input type="checkbox"/> eligible(district) <input type="checkbox"/> eligible (individually) <input type="checkbox"/> not determined		



**ARCHITECTURAL/HISTORIC INVENTORY FORM**

4108 LINDELL BLVD

**LOCATION MAP (include north arrow):**

**SITE MAP/PLAN (include north arrow):**

**Insert photograph of primary structure on property:**

Photo 1:

Photo 2:

Description:

Description:

Date:

CD No.:

Image No.

Date:

CD No.:

Image No.

Photographer:

Main Photo: Images2012\CompleteSurveyPhotos\Lindell4108a.jpg.JPG





**ARCHITECTURAL/HISTORIC INVENTORY FORM**

4108 LINDELL BLVD

21.(cont.) History:and significance. Expand box as necessary or add continuation pages.

22. (cont.) Sources of information. Expand box as necessary or add continuation pages.

40. (cont.) Description of environment and outbuilding. Expand box as necessary or add continuation pages.

41. (cont.) Description of primary resource. Expand box as necessary, or add continuation pages.

2-story brick office building; horizontal bands of windows with limestone "picture frame" continuous sills and headers; entrance and stair tower set back from façade at one side; flat canopy at entrance extends over driveway as porte-cochere



PRIVATE  
PARKING  
ALL OTHERS  
WILL BE TOWED  
AT OWNERS  
RISK



**ARCHITECTURAL/HISTORIC INVENTORY FORM**

1. Survey no. SLC-AS-047	2. Survey name: Thematic Survey of Midcentury Modern Movement Nonresidential Architecture in St. Louis		
3. County: St. Louis [Independent City]	4. Address: 4158 LINDELL BLVD		
Alternate address if applicable			
5. City/State: St. Louis [Independent City], M	6. UTM:	or: LAT	7. Township/Range/Section: T: R: S: N/A
8. Historic Name (if known):		9. Present/other name (if known):	
10. Ownership:	11a. Historic Use (if known):	11b. Current Use:	

**HISTORICAL DATA**

12. Construction date: Major addition/alteration date:	1948	15. Architect:	18. Previously surveyed? <input type="checkbox"/> Cite survey name in box 22 cont. (page 3)
13. Significant date/period:		16. Builder/contractor:	
14. Area(s) of significance:		17. Original or significant owner:	19. On National Register? Cite nomination name in box 22 cont. (page 3)
			20. National Register eligible?
21. History and significance on continuation page. <input type="checkbox"/>		22. Sources of information on continuation page. <input type="checkbox"/>	Historic District Potential? <input type="checkbox"/> Name of Potential District?

**ARCHITECTURAL INFORMATION**

23. Category of Property:	30. Roof Material:	37. Windows: Type:
24. Vernacular or property type: Office Building	31. Chimney placement:	Panes
25. Architectural style: Modern Movements	32. Structural system:	38. Acreage (rural): Visible from public road? <input type="checkbox"/>
26. Plan Shape:	33. Exterior wall cladding:	39. Changes: (describe in box 41 cont.) <input type="checkbox"/> Addition Date(s): <input type="checkbox"/> Altered Date(s): <input type="checkbox"/> Moved Date(s): <input type="checkbox"/> Other Date(s):
27. Number of Stories:	34. Foundation Material:	Endangered by:
28. No. of bays (1st floor)	35. Basement type:	40. No. outbuildings (describe in box 40 cont.):
29. Roof Type:	36. Front Porch Type:	41. Further description of building features and associated resources on continuation page. <input type="checkbox"/>

**OTHER**

42. Current Owner/address: MAGDALA FOUNDATION	43. Inventory form prepared by (name):	44. Survey date:
4158 LINDELL BL ST LOUIS MO 63108	Additional Information/revisions by:	45. Date of revisions:
FOR SHPO USE:		Survey Category: <input type="checkbox"/> RLS <input type="checkbox"/> ILS <input type="checkbox"/> Significant Properties List

Date entered in inventory:	Level of survey: <input type="checkbox"/> reconnaissance <input type="checkbox"/> intensive	Additional research? <input type="checkbox"/> yes <input type="checkbox"/> no
National Register Status: <input type="checkbox"/> listed <input type="checkbox"/> in listed district	Other:	
Name:		
<input type="checkbox"/> pending listing <input type="checkbox"/> not eligible <input type="checkbox"/> eligible(district) <input type="checkbox"/> eligible (individually) <input type="checkbox"/> not determined		



**ARCHITECTURAL/HISTORIC INVENTORY FORM**

4158 LINDELL BLVD

**LOCATION MAP (include north arrow):**

**SITE MAP/PLAN (include north arrow):**

**Insert photograph of primary structure on property:**

Photo 1:

Photo 2:

Description:

Description:

Date:

CD No.:

Image No.

Date:

CD No.:

Image No.

Photographer:

Main Photo: Images2012\CompleteSurveyPhotos\Lindell4158a.jpg.JPG



**ARCHITECTURAL/HISTORIC INVENTORY FORM**

4158 LINDELL BLVD

21.(cont.) History:and significance. Expand box as necessary or add continuation pages.

22. (cont.) Sources of information. Expand box as necessary or add continuation pages.

40. (cont.) Description of environment and outbuilding. Expand box as necessary or add continuation pages.

41. (cont.) Description of primary resource. Expand box as necessary, or add continuation pages.

one-story brick office building; really no style at all











**ARCHITECTURAL/HISTORIC INVENTORY FORM**

1. Survey no. SLC-AS-047		2. Survey name: Thematic Survey of Midcentury Modern Movement Nonresidential Architecture in St. Louis	
3. County: St. Louis [Independent City]		4. Address: 4236 LINDELL BLVD	
Alternate address if applicable			
5. City/State: St. Louis [Independent City], M		6. UTM: LAT LONG:	7. Township/Range/Section: T: R: S: N/A
8. Historic Name (if known):		9. Present/other name (if known):	
10. Ownership:	11a. Historic Use (if known):	11b. Current Use:	

**HISTORICAL DATA**

12. Construction date: Major addition/alteration date:	1958	15. Architect:	18. Previously surveyed? <input type="checkbox"/> Cite survey name in box 22 cont. (page 3)
13. Significant date/period:		16. Builder/contractor:	19. On National Register? Cite nomination name in box 22 cont. (page 3)
14. Area(s) of significance:		17. Original or significant owner:	20. National Register eligible?
21. History and significance on continuation page. <input type="checkbox"/>		22. Sources of information on continuation page. <input type="checkbox"/>	Historic District Potential? <input type="checkbox"/> Name of Potential District?

**ARCHITECTURAL INFORMATION**

23. Category of Property:	30. Roof Material:	37. Windows: Type:
24. Vernacular or property type: Office Building	31. Chimney placement:	Panes
25. Architectural style: Modern Movements	32. Structural system:	38. Acreage (rural): Visible from public road? <input type="checkbox"/>
26. Plan Shape:	33. Exterior wall cladding:	39. Changes: (describe in box 41 cont.) <input type="checkbox"/> Addition Date(s) <input type="checkbox"/> Altered Date(s) <input type="checkbox"/> Moved Date(s) <input type="checkbox"/> Other Date(s)
27. Number of Stories:	34. Foundation Material:	Endangered by:
28. No. of bays (1st floor)	35. Basement type:	40. No. outbuildings (describe in box 40 cont.):
29. Roof Type:	36. Front Porch Type:	41. Further description of building features and associated resources on continuation page. <input type="checkbox"/>

**OTHER**

42. Current Owner/address: LINDELL BUILDING LLC	43. Inventory form prepared by (name):	44. Survey date:
4961 LACLEDE ST LOUIS MO 63108	Additional Information/revisions by:	45. Date of revisions:
FOR SHPO USE:		Survey Category: <input type="checkbox"/> RLS <input type="checkbox"/> ILS <input type="checkbox"/> Significant Properties List

Date entered in inventory:	Level of survey: <input type="checkbox"/> reconnaissance <input type="checkbox"/> intensive	Additional research? <input type="checkbox"/> yes <input type="checkbox"/> no
National Register Status: <input type="checkbox"/> listed <input type="checkbox"/> in listed district	Other:	
Name:		
<input type="checkbox"/> pending listing <input type="checkbox"/> not eligible <input type="checkbox"/> eligible(district) <input type="checkbox"/> eligible (individually) <input type="checkbox"/> not determined		



**ARCHITECTURAL/HISTORIC INVENTORY FORM**

4236 LINDELL BLVD

**LOCATION MAP (include north arrow):**

**SITE MAP/PLAN (include north arrow):**

**Insert photograph of primary structure on property:**

Photo 1:

Photo 2:

Description:

Description:

Date:

CD No.:

Image No.

Date:

CD No.:

Image No.

Photographer:

Main Photo: Images2012\CompleteSurveyPhotos\Lindell4236a.jpg.JPG



**ARCHITECTURAL/HISTORIC INVENTORY FORM**

4236 LINDELL BLVD

21.(cont.) History:and significance. Expand box as necessary or add continuation pages.

22. (cont.) Sources of information. Expand box as necessary or add continuation pages.

40. (cont.) Description of environment and outbuilding. Expand box as necessary or add continuation pages.

41. (cont.) Description of primary resource. Expand box as necessary, or add continuation pages.

4-story office buidling with AL system to hold windows and colored panels on façade with a limestone surround; sides have large areas of AL windows; entrance in dark-colored podium like base





FOR LEASE  
2,400 SF  
FREE P  
HILLER  
781-601



**ARCHITECTURAL/HISTORIC INVENTORY FORM**

1. Survey no. SLC-AS-047		2. Survey name: Thematic Survey of Midcentury Modern Movement Nonresidential Architecture in St. Louis	
3. County: St. Louis [Independent City]		4. Address: 4242 LINDELL BLVD	
Alternate address if applicable			
5. City/State: St. Louis [Independent City], M		6. UTM: LAT LONG:	7. Township/Range/Section: T: R: S: N/A
8. Historic Name (if known):		9. Present/other name (if known):	
10. Ownership:	11a. Historic Use (if known):	11b. Current Use:	

**HISTORICAL DATA**

12. Construction date: Major addition/alteration date:	1952	15. Architect:	18. Previously surveyed? <input type="checkbox"/> Cite survey name in box 22 cont. (page 3)
13. Significant date/period:		16. Builder/contractor:	19. On National Register? Cite nomination name in box 22 cont. (page 3)
14. Area(s) of significance:		17. Original or significant owner:	20. National Register eligible?
21. History and significance on continuation page. <input type="checkbox"/>		22. Sources of information on continuation page. <input type="checkbox"/>	Historic District Potential? <input type="checkbox"/> Name of Potential District?

**ARCHITECTURAL INFORMATION**

23. Category of Property:	30. Roof Material:	37. Windows: Type:
24. Vernacular or property type: Office Building	31. Chimney placement:	Panes
25. Architectural style: Modern Movements	32. Structural system:	38. Acreage (rural): Visible from public road? <input type="checkbox"/>
26. Plan Shape:	33. Exterior wall cladding:	39. Changes: (describe in box 41 cont.) <input type="checkbox"/> Addition Date(s) <input type="checkbox"/> Altered Date(s) <input type="checkbox"/> Moved Date(s) <input type="checkbox"/> Other Date(s)
27. Number of Stories:	34. Foundation Material:	Endangered by:
28. No. of bays (1st floor)	35. Basement type:	40. No. outbuildings (describe in box 40 cont.):
29. Roof Type:	36. Front Porch Type:	41. Further description of building features and associated resources on continuation page. <input type="checkbox"/>

**OTHER**

42. Current Owner/address: WILLIS, CHARLES R & CECIL L TRS	43. Inventory form prepared by (name):	44. Survey date:
4242 LINDELL BLVD ST LOUIS MO 63108	Additional Information/revisions by:	45. Date of revisions:
FOR SHPO USE:		Survey Category: <input type="checkbox"/> RLS <input type="checkbox"/> ILS <input type="checkbox"/> Significant Properties List

Date entered in inventory:	Level of survey: <input type="checkbox"/> reconnaissance <input type="checkbox"/> intensive	Additional research? <input type="checkbox"/> yes <input type="checkbox"/> no
National Register Status: <input type="checkbox"/> listed <input type="checkbox"/> in listed district	Other:	
Name:		
<input type="checkbox"/> pending listing <input type="checkbox"/> not eligible <input type="checkbox"/> eligible(district) <input type="checkbox"/> eligible (individually) <input type="checkbox"/> not determined		



**ARCHITECTURAL/HISTORIC INVENTORY FORM**

4242 LINDELL BLVD

**LOCATION MAP (include north arrow):**

**SITE MAP/PLAN (include north arrow):**

**Insert photograph of primary structure on property:**

Photo 1:

Photo 2:

Description:

Description:

Date:

CD No.:

Image No.

Date:

CD No.:

Image No.

Photographer:

Main Photo: Images2012\CompleteSurveyPhotos\Lindell4242a.jpg.JPG



**ARCHITECTURAL/HISTORIC INVENTORY FORM**

4242 LINDELL BLVD

21.(cont.) History:and significance. Expand box as necessary or add continuation pages.

22. (cont.) Sources of information. Expand box as necessary or add continuation pages.

40. (cont.) Description of environment and outbuilding. Expand box as necessary or add continuation pages.

41. (cont.) Description of primary resource. Expand box as necessary, or add continuation pages.

2-story brick office building; vaguely Colonial Revival with brick quoins at corners, white wood-framed windows -- even long window wall; entrance has rusticated brick piers; multi-light windows on 2nd





Kim  
Gardner  
No State Representation, No Say  
YOU MATTER!  
VOTE AUGUST 7





**ARCHITECTURAL/HISTORIC INVENTORY FORM**

1. Survey no. SLC-AS-047		2. Survey name: Thematic Survey of Modern Movement Architecture in St. Louis	
3. County: St. Louis [Independent City]		4. Address: 4251-9 LINDELL BLVD	
Alternate address if applicable			
5. City/State: St. Louis, MO		6. UTM:  	or: LAT  LONG:  
		7. Township/Range/Section: T: R: S: N/A	
8. Historic Name (if known):		9. Present/other name (if known):	
10. Ownership:	11a. Historic Use (if known):		11b. Current Use:

**HISTORICAL DATA**

12. Construction date:	15. Architect:	18. Previously surveyed? <input type="checkbox"/> Cite survey name in box 22 cont. (page 3)
Major addition/alteration date:		
13. Significant date/period:	16. Builder/contractor:	19. On National Register? Cite nomination name in box 22 cont. (page 3)
14. Area(s) of significance:		
	17. Original or significant owner:	20. National Register eligible?
21. History and significance on continuation page. <input type="checkbox"/>	22. Sources of information on continuation page. <input type="checkbox"/>	Historic District Potential? <input type="checkbox"/>
		Name of Potential District?

**ARCHITECTURAL INFORMATION**

23. Category of Property:	30. Roof Material:	37. Windows: Type:
24. Vernacular or property type: Over 1-Story Commercial	31. Chimney placement:	Panes
25. Architectural style: Modern Movements	32. Structural system:	38. Acreage (rural): Visible from public road? <input type="checkbox"/>
26. Plan Shape:	33. Exterior wall cladding:	39. Changes: (describe in box 41 cont.)
		<input type="checkbox"/> Addition Date(s):
27. Number of Stories:	34. Foundation Material:	<input type="checkbox"/> Altered Date(s):
		<input type="checkbox"/> Moved Date(s):
		<input type="checkbox"/> Other Date(s):
		Endangered by:
28. No. of bays (1st floor)	35. Basement type:	40. No. outbuildings (describe in box 40 cont.):
29. Roof Type:	36. Front Porch Type:	41. Further description of building features and associated resources on continuation page. <input type="checkbox"/>

**OTHER**

42. Current Owner/address: ALLIANCE PETROLEUM		43. Inventory form prepared by (name):	44. Survey date:
1999 MCKELVEY RD		Additional Information/revisions by:	45. Date of revisions:
ST LOUIS	MO 63043		
FOR SHPO USE:		Survey Category: <input type="checkbox"/> RLS <input type="checkbox"/> ILS <input type="checkbox"/> Significant Properties List	

Date entered in inventory:	Level of survey: <input type="checkbox"/> reconnaissance <input type="checkbox"/> intensive	Additional research? <input type="checkbox"/> yes <input type="checkbox"/> no
National Register Status: <input type="checkbox"/> listed <input type="checkbox"/> in listed district	Other:	
Name:		
<input type="checkbox"/> pending listing <input type="checkbox"/> not eligible		
<input type="checkbox"/> eligible(district) <input type="checkbox"/> eligible (individually)		
<input type="checkbox"/> not determined		



**ARCHITECTURAL/HISTORIC INVENTORY FORM**

4251-9 LINDELL BLVD

**LOCATION MAP (include north arrow):**

**SITE MAP/PLAN (include north arrow):**

**Insert photograph of primary structure on property:**

Photo 1:

Photo 2:

Description:

Description:

Date:

CD No.:

Image No.

Date:

CD No.:

Image No.

Photographer:

Main Photo: Images2012\CompleteSurveyPhotos\Lindell4251a.jpg.JPG



**ARCHITECTURAL/HISTORIC INVENTORY FORM**

4251-9 LINDELL BLVD

21.(cont.) History:and significance. Expand box as necessary or add continuation pages.

22. (cont.) Sources of information. Expand box as necessary or add continuation pages.

40. (cont.) Description of environment and outbuilding. Expand box as necessary or add continuation pages.

41. (cont.) Description of primary resource. Expand box as necessary, or add continuation pages.

GEO categorizes as store with office above; now painted brick; replacement windows; not much style evident







NO  
BEGGING  
OR  
LOITERING  
VIOLATORS WILL BE  
PROSECUTED



Deli

99¢

79¢


BLUE BUNNY

Food Shs

\$3.69

Dairy

Sundries







LAUNDROMAT

NO PARKING  
HERE  
↔  
PARK ON SIDE  
OR BACK LOT

Marlboro

Deli

Dairy

Sundries

66



**ARCHITECTURAL/HISTORIC INVENTORY FORM**

1. Survey no. SLC-AS-047-0134		2. Survey name: Thematic Survey of Midcentury Modern Movement Nonresidential Architecture in St. Louis	
3. County: St. Louis [Independent City]		4. Address: 4359 LINDELL BLVD	
Alternate address if applicable			
5. City/State: St. Louis [Independent City], M		6. UTM:	or: LAT 38:38:29.35 LONG: 90:15:8.02
		7. Township/Range/Section: T: R: S: N/A	
8. Historic Name (if known): Engineer's Club of St. Louis		9. Present/other name (if known): ENGINEERS' CLUB OF ST LOUIS	
10. Ownership: Private	11a. Historic Use (if known): Social		11b. Current Use:

**HISTORICAL DATA**

12. Construction date: Major addition/alteration date:	1959 N/A	15. Architect: Russell, Mullgardt, Schwarz, & Van Hoefen	18. Previously surveyed? <input type="checkbox"/> Cite survey name in box 22 cont. (page 3)
13. Significant date/period: 1959		16. Builder/contractor: Gamble CC	19. On National Register? Cite nomination name in box 22 cont. (page 3)
14. Area(s) of significance: Architecture Commerce		17. Original or significant owner: Engineer's Club of St. Louis	20. National Register eligible? Individually eligible
21. History and significance on continuation page. <input checked="" type="checkbox"/>		22. Sources of information on continuation page. <input checked="" type="checkbox"/>	Historic District Potential? <input checked="" type="checkbox"/> Name of Potential District? Lindell Blvd

**ARCHITECTURAL INFORMATION**

23. Category of Property: Building	30. Roof Material: Undetermined	37. Windows: Type: Fixed
24. Vernacular or property type: Institutional/Organization	31. Chimney placement: None	Panes 4 + 2 clerestory
25. Architectural style: Modern/ Neo-Expressionist	32. Structural system: Steel	38. Acreage (rural): Visible from public road? <input checked="" type="checkbox"/>
26. Plan Shape: Irregular	33. Exterior wall cladding: Brick	39. Changes: (describe in box 41 cont.) <input type="checkbox"/> Addition Date(s): <input type="checkbox"/> Altered Date(s): <input type="checkbox"/> Moved Date(s): <input type="checkbox"/> Other Date(s):
27. Number of Stories: 1-story	34. Foundation Material: Concrete	Endangered by:
28. No. of bays (1st floor) 10	35. Basement type: Undetermined	40. No. outbuildings (describe in box 40 cont.):
29. Roof Type: Flat	36. Front Porch Type: N/A	41. Further description of building features and associated resources on continuation page. <input checked="" type="checkbox"/>

**OTHER**

42. Current Owner/address: ENGINEERS CLUB OF ST LOUIS 4359 LINDELL BLVD ST LOUIS MO 63108		43. Inventory form prepared by (name): Patience Stuart Peter Meijer Architect, PC Additional Information/revisions by: Jan Cameron Cultural Resources Office	44. Survey date:  45. Date of revisions:  Survey Category: <input type="checkbox"/> RLS <input checked="" type="checkbox"/> ILS <input checked="" type="checkbox"/> Significant Properties Listed
--	--	---	--

**FOR SHPO USE:**

Date entered in inventory:	Level of survey: <input type="checkbox"/> reconnaissance <input type="checkbox"/> intensive	Additional research? <input type="checkbox"/> yes <input type="checkbox"/> no
National Register Status: <input type="checkbox"/> listed <input type="checkbox"/> in listed district	Other:	
Name:		
<input type="checkbox"/> pending listing <input type="checkbox"/> not eligible <input type="checkbox"/> eligible(district) <input type="checkbox"/> eligible (individually) <input type="checkbox"/> not determined		



**ARCHITECTURAL/HISTORIC INVENTORY FORM**

4359 LINDELL BLVD

**LOCATION MAP (include north arrow):**

**SITE MAP/PLAN (include north arrow):**

**Insert photograph of primary structure on property:**

Photo 1:

Photo 2:

Description:

Front (right) and east elevations, looking northwest

Description:

Date:

CD No.:

Image No.

Date:

CD No.:

Image No.

Photographer: PMA

Main Photo: Images2012\4359 LINDELL BLVD.JPG



**ARCHITECTURAL/HISTORIC INVENTORY FORM**

4359 LINDELL BLVD

21. (cont.) History and significance. Expand box as necessary or add continuation pages.

See attached continuation sheet

22. (cont.) Sources of information. Expand box as necessary or add continuation pages.

City of St. Louis Building Permit CC4716, 6/10/58. "R M S & Van Hoefen" architects; Ferris G. Hanig, engineer; Gamble CC, contractor.

Also see "Kuhlmann Design Group Inc. (Saint Louis, Mo.) Architecture Collection, Missouri Historical Society, St. Louis" for drawings from 1500 projects spanning the various iterations of the firm, including Mauran Russell and Crowell, Schwarz & Van Hoefen, etc. Also see "Engineers' Club Building Going Up On Lindell Blvd.," St Louis Post-Dispatch 08/28/1958. Also Engineers' Club website at <http://www.engineersclub.net/about/> and online opinion of the court in "07/14/75 City St. Louis et al. v. State Tax," at [http://mo.findacase.com/research/wfrmDocViewer.aspx/xq/fac.19750714\\_0004.MO.htm/qx](http://mo.findacase.com/research/wfrmDocViewer.aspx/xq/fac.19750714_0004.MO.htm/qx)

40. (cont.) Description of environment and outbuilding. Expand box as necessary or add continuation pages.

41. (cont.) Description of primary resource. Expand box as necessary, or add continuation pages.

The Engineers' Club of St Louis building was designed by Russell, Mullgardt, Schwarz, and Van Hoefen. It has a double-height triangular portion to the west, joined to a rectangular one-story volume ending in a zigzag eastern wall. The building has brick and slate cladding, a flat roof, and steel accents. The main bar of the building features recessed bays separated by triangular brick pilasters. Each bay includes a small metal canopy, floor to ceiling storefront windows, and a stone fascia slab. The double height portion has brickwork on the main façades, with slate tiles infilling the missing triangle corners. Metal coping continues the triangle's points and angles slightly up toward each corner.

4359 Lindell



0 — 6625ft



MARYLAND AVE

4359 Lindell

LINDELL BLVD



0 540





**ARCHITECTURAL/HISTORIC INVENTORY FORM**

1. Survey no. SLC-AS-047-0135		2. Survey name: Thematic Survey of Midcentury Modern Movement Nonresidential Architecture in St. Louis	
3. County: St. Louis [Independent City]		4. Address: 4445-67 LINDELL BLVD	
Alternate address if applicable			
5. City/State: St. Louis [Independent City], M		6. UTM: LAT 38:38:31.96 LONG: 90:15:21.63	7. Township/Range/Section: T: R: S: N/A
8. Historic Name (if known): Chancery of the Archdiocese of St. Louis		9. Present/other name (if known): CATHOLIC CHANCERY	
10. Ownership: Private	11a. Historic Use (if known): Religion		11b. Current Use:

**HISTORICAL DATA**

12. Construction date: Major addition/alteration date:	1957 N/A	15. Architect: BBEC	18. Previously surveyed? <input type="checkbox"/> Cite survey name in box 22 cont. (page 3)
13. Significant date/period: 1957		16. Builder/contractor: BBEC	19. On National Register? Cite nomination name in box 22 cont. (page 3)
14. Area(s) of significance: Architecture		17. Original or significant owner: Archdiocese of St. Louis	20. National Register eligible? Individually eligible
21. History and significance on continuation page. <input checked="" type="checkbox"/>		22. Sources of information on continuation page. <input checked="" type="checkbox"/>	Historic District Potential? <input checked="" type="checkbox"/> Name of Potential District? Lindell Blvd

**ARCHITECTURAL INFORMATION**

23. Category of Property: Building	30. Roof Material: Undetermined	37. Windows: Type: Fixed
24. Vernacular or property type: Other-Note in Comments	31. Chimney placement: None	Panes: Single
25. Architectural style: Modern/ Neo-Expressionist	32. Structural system: Steel	38. Acreage (rural): Visible from public road? <input checked="" type="checkbox"/>
26. Plan Shape: Circular	33. Exterior wall cladding: Concrete	39. Changes: (describe in box 41 cont.) <input type="checkbox"/> Addition Date(s): <input type="checkbox"/> Altered Date(s): <input type="checkbox"/> Moved Date(s): <input type="checkbox"/> Other Date(s):
27. Number of Stories: 2 Stories	34. Foundation Material: Concrete	Endangered by:
28. No. of bays (1st floor): 2	35. Basement type: Undetermined	40. No. outbuildings (describe in box 40 cont.): 0
29. Roof Type: Flat	36. Front Porch Type: N/A	41. Further description of building features and associated resources on continuation page. <input checked="" type="checkbox"/>

**OTHER**

42. Current Owner/address: ST LOUIS CITY CATHOLIC CHURCH REAL ESTATE CORP TRS 20 ARCHBISHOP MAY DR ST LOUIS MO 63119	43. Inventory form prepared by (name): Patience Stuart Peter Meijer Architect, PC Additional Information/revisions by: Betsy Bradley Cultural Resources Office	44. Survey date: 45. Date of revisions: Survey Category: <input type="checkbox"/> RLS <input checked="" type="checkbox"/> ILS <input checked="" type="checkbox"/> Significant Properties List
---	---	--

**FOR SHPO USE:**

Date entered in inventory:	Level of survey: <input type="checkbox"/> reconnaissance <input type="checkbox"/> intensive	Additional research? <input type="checkbox"/> yes <input type="checkbox"/> no
National Register Status: <input type="checkbox"/> listed <input type="checkbox"/> in listed district	Other:	
Name:		
<input type="checkbox"/> pending listing <input type="checkbox"/> not eligible <input type="checkbox"/> eligible(district) <input type="checkbox"/> eligible (individually) <input type="checkbox"/> not determined		



**ARCHITECTURAL/HISTORIC INVENTORY FORM**

4445-67 LINDELL BLVD

**LOCATION MAP (include north arrow):**

**SITE MAP/PLAN (include north arrow):**

**Insert photograph of primary structure on property:**

Photo 1:

Photo 2:

Description:

Front façade looking north

Description:

Date: 7/9/2012 CD No.: Image No.

Date: CD No.: Image No.

Photographer: PMA

Main Photo: Images2012\4445-67 LINDELL BLVD.JPG





**ARCHITECTURAL/HISTORIC INVENTORY FORM**

4445-67 LINDELL BLVD

21.(cont.) History:and significance. Expand box as necessary or add continuation pages.

The Chancery of the Archdiocese of St. Louis building was designed by the Bank Building and Equipment Corporation of America (under lead designer W. A. Sarmiento). The main entry features double height windows, and the central skylight has striking concrete "tracery." Stylistically, the building exhibits a slight "futuristic" expressionistic influence seen in the playful column shapes and decorative screen of metal banding. Sarmiento accepted a position with the Bank Building & Equipment Corporation in 1952, and led the design and collaboration of many influential Modern buildings both locally in St. Louis and in other locations. From 1952 through 1964, Sarmiento led the design direction at the Bank Building & Equipment Corporation, then left after J.B. Gander's death and formed his own company. W.A. Sarmiento Architects expanded to included offices in St. Louis, Phoenix, and San Francisco. Sarmiento closed his practice in 1978.

22. (cont.) Sources of information. Expand box as necessary or add continuation pages.

See the BBEC website listing for the Chancery: <http://www.midcenturybanks.recentpast.org/architecture/featured-buildings/item/57>

City Building Permit #EE6210, 12/15/1960. No architect listed. BBEC contractor. Also #GG1840, 12/22/1961.

40. (cont.) Description of environment and outbuilding. Expand box as necessary or add continuation pages.

41. (cont.) Description of primary resource. Expand box as necessary, or add continuation pages.

The Catholic Chancery building is round in plan, with a domed roof and modeled two-story concrete supports in front of a plate glass two-story wall. The building has a steel structure with concrete foundations. The building's foundations are faced with coursed stone and the projecting roof is supported by columns which curve in to attach at the concrete band between the two levels. This band is punctuated by the brass mullions of the floor to ceiling windows that occur at both levels as well as adorned with decorative brass panels. The main entry features double height windows and double doors framed in brass.



4445-4467 Lindell



0 4384ft

4445-4467 Lindell

LINDELL BLVD



0 60ft





**ARCHITECTURAL/HISTORIC INVENTORY FORM**

1. Survey no. SLC-AS-047	2. Survey name: Thematic Survey of Modern Movement Architecture in St. Louis		
3. County: St. Louis [Independent City]	4. Address: 4482 LINDELL BLVD		
Alternate address if applicable			
5. City/State: St. Louis, MO	6. UTM:	or: LAT 38:38:23.62 LONG: 90:14:46.63	7. Township/Range/Section: T: R: S: N/A
8. Historic Name (if known):		9. Present/other name (if known): RAND BLDG	
10. Ownership:	11a. Historic Use (if known): Unknown	11b. Current Use:	

**HISTORICAL DATA**

12. Construction date: Major addition/alteration date:	15. Architect:	18. Previously surveyed? <input type="checkbox"/> Cite survey name in box 22 cont. (page 3)
13. Significant date/period:	16. Builder/contractor:	19. On National Register? Cite nomination name in box 22 cont. (page 3)
14. Area(s) of significance:	17. Original or significant owner:	20. National Register eligible? Not determined
21. History and significance on continuation page. <input type="checkbox"/>	22. Sources of information on continuation page. <input type="checkbox"/>	Historic District Potential? <input type="checkbox"/> Name of Potential District?

**ARCHITECTURAL INFORMATION**

23. Category of Property:	30. Roof Material:	37. Windows: Historic Type:
24. Vernacular or property type: Other-Note in Comments	31. Chimney placement: None	Panes
25. Architectural style: Modern Movements	32. Structural system: Undetermined	38. Acreage (rural): Visible from public road? <input type="checkbox"/>
26. Plan Shape: Rectangular Long St. Fac	33. Exterior wall cladding: Brick	39. Changes: (describe in box 41 cont.) <input type="checkbox"/> Addition Date(s) <input type="checkbox"/> Altered Date(s) <input type="checkbox"/> Moved Date(s) <input type="checkbox"/> Other Date(s)
27. Number of Stories: 3 Stories	34. Foundation Material: Concrete	Endangered by:
28. No. of bays (1st floor)	35. Basement type:	40. No. outbuildings (describe in box 40 cont.):
29. Roof Type: Flat	36. Front Porch Type:	41. Further description of building features and associated resources on continuation page. <input type="checkbox"/>

**OTHER**

42. Current Owner/address: JACKSON ARMS APARTMENT CONDO ***SUMMARY RECORD; NOT ON LRMS**	43. Inventory form prepared by (name):	44. Survey date:
Additional Information/revisions by:		45. Date of revisions:
Survey Category: <input type="checkbox"/> RLS <input type="checkbox"/> ILS <input type="checkbox"/> Significant Properties List		

**FOR SHPO USE:**

Date entered in inventory:	Level of survey: <input type="checkbox"/> reconnaissance <input type="checkbox"/> intensive	Additional research? <input type="checkbox"/> yes <input type="checkbox"/> no
National Register Status: <input type="checkbox"/> listed <input type="checkbox"/> in listed district	Other:	
Name:		
<input type="checkbox"/> pending listing <input type="checkbox"/> not eligible <input type="checkbox"/> eligible(district) <input type="checkbox"/> eligible (individually) <input type="checkbox"/> not determined		



**ARCHITECTURAL/HISTORIC INVENTORY FORM**

4482 LINDELL BLVD

**LOCATION MAP (include north arrow):**

**SITE MAP/PLAN (include north arrow):**

**Insert photograph of primary structure on property:**

Photo 1:

Photo 2:

Description:

Description:

Date: CD No.: Image No.

Date: CD No.: Image No.

Photographer:

Main Photo: Images2012\4482 LINDELL BLVD.JPG





**ARCHITECTURAL/HISTORIC INVENTORY FORM**

4482 LINDELL BLVD

21.(cont.) History:and significance. Expand box as necessary or add continuation pages.

22. (cont.) Sources of information. Expand box as necessary or add continuation pages.

40. (cont.) Description of environment and outbuilding. Expand box as necessary or add continuation pages.

41. (cont.) Description of primary resource. Expand box as necessary, or add continuation pages.

Apartment building



SECRETID  
Gateway

Jackson  
Arms



**ARCHITECTURAL/HISTORIC INVENTORY FORM**

1. Survey no. SLC-AS-047-0136	2. Survey name: Thematic Survey of Midcentury Modern Movement Nonresidential Architecture in St. Louis
3. County: St. Louis [Independent City]	4. Address: 4490-4 LINDELL BLVD
Alternate address if applicable	
5. City/State: St. Louis [Independent City], M	6. UTM: or: LAT 38:38:32.29 LONG: 90:15:27.83
7. Township/Range/Section: T: R: S: N/A	
8. Historic Name (if known): Optimist International	9. Present/other name (if known): Optimist International
10. Ownership: Private	11a. Historic Use (if known): Social
11b. Current Use:	

**HISTORICAL DATA**

12. Construction date: Major addition/alteration date:	1961 1979	15. Architect: Schwarz & Van Hoefen	18. Previously surveyed? <input type="checkbox"/> Cite survey name in box 22 cont. (page 3)
13. Significant date/period: 1962, 1978		16. Builder/contractor: undetermined	19. On National Register? Cite nomination name in box 22 cont. (page 3)
14. Area(s) of significance: Architecture		17. Original or significant owner: Optimist International	20. National Register eligible? Individually eligible
21. History and significance on continuation page. <input checked="" type="checkbox"/>		22. Sources of information on continuation page. <input checked="" type="checkbox"/>	Historic District Potential? <input checked="" type="checkbox"/> Name of Potential District? Lindell Blvd

**ARCHITECTURAL INFORMATION**

23. Category of Property: Building	30. Roof Material: Undetermined	37. Windows: Type: Fixed
24. Vernacular or property type: Institutional/Organization	31. Chimney placement: None	Panes: Vertical strip
25. Architectural style: Modern/ Neo-Expressionist	32. Structural system: Steel	38. Acreage (rural): Visible from public road? <input checked="" type="checkbox"/>
26. Plan Shape: Rectangular Long St. Fac	33. Exterior wall cladding: Stone	39. Changes: (describe in box 41 cont.) <input type="checkbox"/> Addition Date(s): <input type="checkbox"/> Altered Date(s): <input type="checkbox"/> Moved Date(s): <input type="checkbox"/> Other Date(s):
27. Number of Stories: 2 Stories 3 Stories	34. Foundation Material: Concrete	Endangered by:
28. No. of bays (1st floor): 3	35. Basement type: Undetermined	40. No. outbuildings (describe in box 40 cont.): 0
29. Roof Type: Flat	36. Front Porch Type: N/A	41. Further description of building features and associated resources on continuation page. <input checked="" type="checkbox"/>

**OTHER**

42. Current Owner/address: OPTIMIST INTERNATIONAL C/O HUGH H CRANFORD 4494 LINDELL ST LOUIS MO 63108	43. Inventory form prepared by (name): Patience Stuart Peter Meijer Architect, PC Additional Information/revisions by: Jan Cameron Cultural Resources Office	44. Survey date: 45. Date of revisions: Survey Category: <input type="checkbox"/> RLS <input checked="" type="checkbox"/> ILS <input checked="" type="checkbox"/> Significant Properties List
--	---	--

**FOR SHPO USE:**

Date entered in inventory:	Level of survey: <input type="checkbox"/> reconnaissance <input type="checkbox"/> intensive	Additional research? <input type="checkbox"/> yes <input type="checkbox"/> no
National Register Status: <input type="checkbox"/> listed <input type="checkbox"/> in listed district	Other:	
Name:		
<input type="checkbox"/> pending listing <input type="checkbox"/> not eligible <input type="checkbox"/> eligible(district) <input type="checkbox"/> eligible (individually) <input type="checkbox"/> not determined		



**ARCHITECTURAL/HISTORIC INVENTORY FORM**

4490-4 LINDELL BLVD

**LOCATION MAP (include north arrow):**

**SITE MAP/PLAN (include north arrow):**

**Insert photograph of primary structure on property:**

Photo 1:

Photo 2:

Description:

Front façade and entry of original 1961 building, looking south

Description:

Date:

CD No.:

Image No.

Date:

CD No.:

Image No.

Photographer: PMA

Main Photo: Images2012\4490-4 LINDELL BLVD.JPG



**ARCHITECTURAL/HISTORIC INVENTORY FORM**

4490-4 LINDELL BLVD

21.(cont.) History:and significance. Expand box as necessary or add continuation pages.

The Optimist International organization had maintained its headquarters in St. Louis since 1923. After an exhaustive study of alternative locations, the Optimists decided to construct a new headquarters in St.Louis, based on the city's central location, good transportation and excellent hotels and facilities for annual meetings. At that time, Optimist International, whose slogan "Friend of the Boy" summed up its work, had 70,000 members in 1,800 clubs. The organization selected Schwartz & Van Hoefen to design a two-story building on Lindell Avenue. The addition to the headquarters, constructed in 1979 on the original building's parking lot, represents a significant growth in the organization, which then had 120,000 members in nearly 3,400 service clubs.

See attached Continuation sheet

22. (cont.) Sources of information. Expand box as necessary or add continuation pages.

No permit for the first structure has been found. The second City building permit to the addition is dated 12/9/1977. No architect listed, but builder is Woermann Const.

"Optimists to Build \$1 Million Addition." West End World; St. Louis Commerce, March 1960, 26-27.

40. (cont.) Description of environment and outbuilding. Expand box as necessary or add continuation pages.

41. (cont.) Description of primary resource. Expand box as necessary, or add continuation pages.

The Optimist International building is a two- and three-storied tall rectangular structure with exposed concrete, stone cladding, and curtain wall windows. The two-story portion was constructed first, in 1962, and the taller addition in 1978. Both exterior enclosures have an aluminum storefront entry and masonry veneer with slit vertical window punched openings. The cantilevered floor slabs are supported by whimsical concrete columns with tapered faces and mirrored so that the wide ends are set against the floor slab.



4490-94 Lindell



0 — 69771L

LINDELL BLVD

N TAYLOR AVE

4490-94 Lindell



0 39ft



COMMUNIST INTERNATIONAL

COMMUNIST INTERNATIONAL



**ARCHITECTURAL/HISTORIC INVENTORY FORM**

1. Survey no. SLC-AS-047-0137		2. Survey name: Thematic Survey of Midcentury Modern Movement Nonresidential Architecture in St. Louis	
3. County: St. Louis [Independent City]		4. Address: 4625-33 LINDELL BLVD	
Alternate address if applicable			
5. City/State: St. Louis [Independent City], M		6. UTM: or: LAT 38:38:37.53 LONG: 90:15:39.04	7. Township/Range/Section: T: R: S: N/A
8. Historic Name (if known): City Bank		9. Present/other name (if known): Bank of America	
10. Ownership: Private	11a. Historic Use (if known): Commerce Trade		11b. Current Use:

**HISTORICAL DATA**

12. Construction date: Major addition/alteration date:	1971 N/A	15. Architect: Wedemeyer Cernik Corrubia	18. Previously surveyed? <input type="checkbox"/> Cite survey name in box 22 cont. (page 3)
13. Significant date/period: 1971		16. Builder/contractor: Undetermined	19. On National Register? Cite nomination name in box 22 cont. (page 3)
14. Area(s) of significance: To be determined		17. Original or significant owner: City Bank	20. National Register eligible? Not determined
21. History and significance on continuation page. <input type="checkbox"/>		22. Sources of information on continuation page. <input type="checkbox"/>	Historic District Potential? <input checked="" type="checkbox"/> Name of Potential District? Lindell Blvd

**ARCHITECTURAL INFORMATION**

23. Category of Property: Building	30. Roof Material: Undetermined	37. Windows: Type: Ribbon
24. Vernacular or property type: Bank	31. Chimney placement: None	Panes: multi
25. Architectural style: Brutalist	32. Structural system: Undetermined	38. Acreage (rural): Visible from public road? <input checked="" type="checkbox"/>
26. Plan Shape: Rectangular Long St. Fac	33. Exterior wall cladding: Concrete	39. Changes: (describe in box 41 cont.) <input type="checkbox"/> Addition Date(s): <input type="checkbox"/> Altered Date(s): <input type="checkbox"/> Moved Date(s): <input type="checkbox"/> Other Date(s):
27. Number of Stories: Multi-story	34. Foundation Material: Concrete	Endangered by:
28. No. of bays (1st floor): 5	35. Basement type: Undetermined	40. No. outbuildings (describe in box 40 cont.): 0
29. Roof Type: Flat	36. Front Porch Type: N/A	41. Further description of building features and associated resources on continuation page. <input checked="" type="checkbox"/>

**OTHER**

42. Current Owner/address: CENTRAL WEST END PARTNERS LLC 31807 MIDDLEBELT RD STE 102 FARMINGTN HLS MI 4834	43. Inventory form prepared by (name): Patience Stuart Peter Meijer Architect, PC Additional Information/revisions by: Betsy Bradley Cultural Resources Office	44. Survey date: 45. Date of revisions: Survey Category: <input checked="" type="checkbox"/> RLS <input type="checkbox"/> ILS <input type="checkbox"/> Significant Properties List
---	---	---

**FOR SHPO USE:**

Date entered in inventory:	Level of survey: <input type="checkbox"/> reconnaissance <input type="checkbox"/> intensive	Additional research? <input type="checkbox"/> yes <input type="checkbox"/> no
National Register Status: <input type="checkbox"/> listed <input type="checkbox"/> in listed district	Other:	
Name:		
<input type="checkbox"/> pending listing <input type="checkbox"/> not eligible <input type="checkbox"/> eligible(district) <input type="checkbox"/> eligible (individually) <input type="checkbox"/> not determined		



**ARCHITECTURAL/HISTORIC INVENTORY FORM**

4625-33 LINDELL BLVD

**LOCATION MAP (include north arrow):**

**SITE MAP/PLAN (include north arrow):**

**Insert photograph of primary structure on property:**

Photo 1:

Photo 2:

Description:

Looking north at building.

Description:

Date:

CD No.:

Image No.

Date:

CD No.:

Image No.

Photographer: PMA

Main Photo: Images2012\4625-33 LINDELL BLVD\_0002.JPG





**ARCHITECTURAL/HISTORIC INVENTORY FORM**

4625-33 LINDELL BLVD

21.(cont.) History:and significance. Expand box as necessary or add continuation pages.

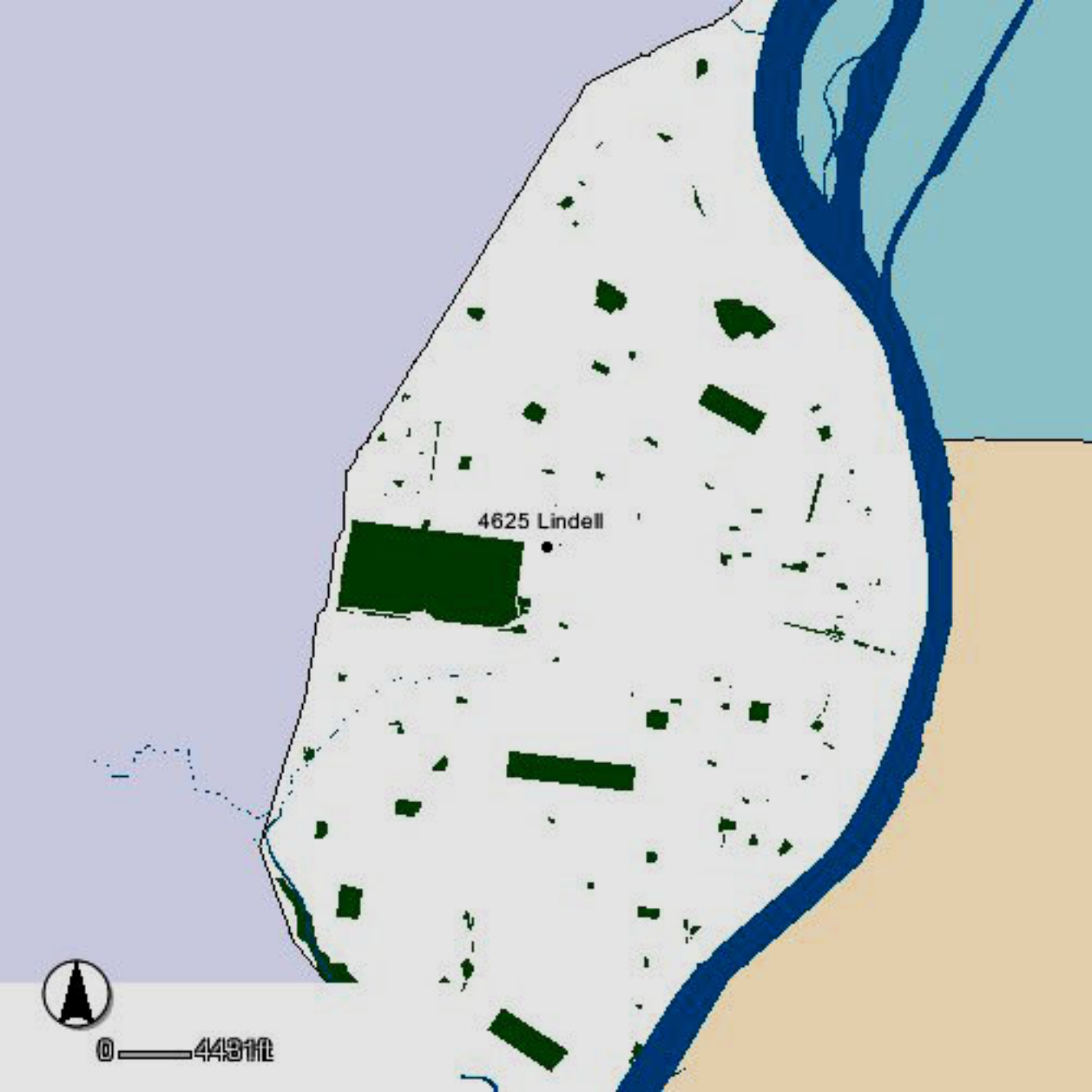
22. (cont.) Sources of information. Expand box as necessary or add continuation pages.

McCue, George. The Building Art in St. Louis: Two Centuries, 1981. St Louis building permit E1330, 1968. Builder listed as Gamble CC.

40. (cont.) Description of environment and outbuilding. Expand box as necessary or add continuation pages.

41. (cont.) Description of primary resource. Expand box as necessary, or add continuation pages.

The Bank of America bank and office building is a rectangular multi-story building featuring floor to ceiling ribbon windows at every level with concrete spandrel panels between floors. A solid vertical concrete shaft occurs off center on both the north and south façade and projects above the roofline. The top level projects outwards slightly and the mid levels carve in at the corners helping to emphasize the larger floor plate. The ground floor and second level are recessed, exposing the structural columns. A cantilevered concrete canopy denotes the main entry and the entire building sits atop an underground parking garage.



4625 Lindell



0 4431ft

MARYLAND AVE

4625 Lindell

LINDELL BLVD



0 55ft







**ARCHITECTURAL/HISTORIC INVENTORY FORM**

1. Survey no. SLC-AS-047	2. Survey name: Thematic Survey of Midcentury Modern Movement Nonresidential Architecture in St. Louis		
3. County: St. Louis [Independent City]	4. Address: 4630-42 LINDELL BLVD		
Alternate address if applicable			
5. City/State: St. Louis [Independent City], M	6. UTM:	or: LAT	7. Township/Range/Section: T: R: S: N/A
8. Historic Name (if known):		9. Present/other name (if known):	
10. Ownership:		11b. Current Use:	
11a. Historic Use (if known):			

**HISTORICAL DATA**

12. Construction date: Major addition/alteration date:	1959	15. Architect:	18. Previously surveyed? <input type="checkbox"/> Cite survey name in box 22 cont. (page 3)
13. Significant date/period:		16. Builder/contractor:	19. On National Register? Cite nomination name in box 22 cont. (page 3)
14. Area(s) of significance:		17. Original or significant owner:	20. National Register eligible?
21. History and significance on continuation page. <input type="checkbox"/>		22. Sources of information on continuation page. <input type="checkbox"/>	Historic District Potential? <input type="checkbox"/> Name of Potential District?

**ARCHITECTURAL INFORMATION**

23. Category of Property:	30. Roof Material:	37. Windows: Type:
24. Vernacular or property type: Hotel/Motel	31. Chimney placement:	Panes
25. Architectural style: Modern Movements	32. Structural system:	38. Acreage (rural): Visible from public road? <input type="checkbox"/>
26. Plan Shape:	33. Exterior wall cladding:	39. Changes: (describe in box 41 cont.) <input type="checkbox"/> Addition Date(s) <input type="checkbox"/> Altered Date(s) <input type="checkbox"/> Moved Date(s) <input type="checkbox"/> Other Date(s)
27. Number of Stories:	34. Foundation Material:	Endangered by:
28. No. of bays (1st floor)	35. Basement type:	40. No. outbuildings (describe in box 40 cont.):
29. Roof Type:	36. Front Porch Type:	41. Further description of building features and associated resources on continuation page. <input type="checkbox"/>

**OTHER**

42. Current Owner/address: ROBERTS HOTELS HOUSTON NASA LLC & ROBERTS BROTHERS DEVELOPMENT I 1408 N KINGSHIGHWAY STE 300 ST LOUIS MO 63113	43. Inventory form prepared by (name): Additional Information/revisions by:	44. Survey date: 45. Date of revisions: Survey Category: <input type="checkbox"/> RLS <input type="checkbox"/> ILS <input type="checkbox"/> Significant Properties List
---	--	--

**FOR SHPO USE:**

Date entered in inventory:	Level of survey: <input type="checkbox"/> reconnaissance <input type="checkbox"/> intensive	Additional research? <input type="checkbox"/> yes <input type="checkbox"/> no
National Register Status: <input type="checkbox"/> listed <input type="checkbox"/> in listed district	Other:	
Name:		
<input type="checkbox"/> pending listing <input type="checkbox"/> not eligible <input type="checkbox"/> eligible(district) <input type="checkbox"/> eligible (individually) <input type="checkbox"/> not determined		





**ARCHITECTURAL/HISTORIC INVENTORY FORM**

4630-42 LINDELL BLVD

**LOCATION MAP (include north arrow):**

**SITE MAP/PLAN (include north arrow):**

**Insert photograph of primary structure on property:**

Photo 1:

Photo 2:

Description:

Description:

Date:

CD No.:

Image No.

Date:

CD No.:

Image No.

Photographer:

Main Photo: Images2012\CompleteSurveyPhotos\Lindell4630.JPG



**ARCHITECTURAL/HISTORIC INVENTORY FORM**

4630-42 LINDELL BLVD

21.(cont.) History:and significance. Expand box as necessary or add continuation pages.

22. (cont.) Sources of information. Expand box as necessary or add continuation pages.

40. (cont.) Description of environment and outbuilding. Expand box as necessary or add continuation pages.

41. (cont.) Description of primary resource. Expand box as necessary, or add continuation pages.

Motel; listed in the NRHP



CLEARANCE  
10' 4"



**ARCHITECTURAL/HISTORIC INVENTORY FORM**

1. Survey no. SLC-AS-047		2. Survey name: Thematic Survey of Midcentury Modern Movement Nonresidential Architecture in St. Louis	
3. County: St. Louis [Independent City]		4. Address: 4643 LINDELL BLVD	
Alternate address if applicable			
5. City/State: St. Louis [Independent City], M		6. UTM: LAT	7. Township/Range/Section: T: R: S: N/A
8. Historic Name (if known):		9. Present/other name (if known):	
10. Ownership:	11a. Historic Use (if known):	11b. Current Use:	

**HISTORICAL DATA**

12. Construction date: Major addition/alteration date:	1968	15. Architect:	18. Previously surveyed? <input type="checkbox"/> Cite survey name in box 22 cont. (page 3)
13. Significant date/period:		16. Builder/contractor:	19. On National Register? Cite nomination name in box 22 cont. (page 3)
14. Area(s) of significance:		17. Original or significant owner:	20. National Register eligible?
21. History and significance on continuation page. <input type="checkbox"/>		22. Sources of information on continuation page. <input type="checkbox"/>	Historic District Potential? <input type="checkbox"/> Name of Potential District?

**ARCHITECTURAL INFORMATION**

23. Category of Property:	30. Roof Material:	37. Windows: Type:
24. Vernacular or property type: Institutional/Organization	31. Chimney placement:	Panes
25. Architectural style: Modern Movements	32. Structural system:	38. Acreage (rural): Visible from public road? <input type="checkbox"/>
26. Plan Shape:	33. Exterior wall cladding:	39. Changes: (describe in box 41 cont.) <input type="checkbox"/> Addition Date(s): <input type="checkbox"/> Altered Date(s): <input type="checkbox"/> Moved Date(s): <input type="checkbox"/> Other Date(s):
27. Number of Stories:	34. Foundation Material:	Endangered by:
28. No. of bays (1st floor)	35. Basement type:	40. No. outbuildings (describe in box 40 cont.):
29. Roof Type:	36. Front Porch Type:	41. Further description of building features and associated resources on continuation page. <input type="checkbox"/>

**OTHER**

42. Current Owner/address: HEARTLAND BANK	43. Inventory form prepared by (name):	44. Survey date:
212 S CENTRAL AV ST LOUIS MO 63105	Additional Information/revisions by:	45. Date of revisions:
FOR SHPO USE:		Survey Category: <input type="checkbox"/> RLS <input type="checkbox"/> ILS <input type="checkbox"/> Significant Properties List

Date entered in inventory:	Level of survey: <input type="checkbox"/> reconnaissance <input type="checkbox"/> intensive	Additional research? <input type="checkbox"/> yes <input type="checkbox"/> no
National Register Status: <input type="checkbox"/> listed <input type="checkbox"/> in listed district	Other:	
Name:		
<input type="checkbox"/> pending listing <input type="checkbox"/> not eligible <input type="checkbox"/> eligible(district) <input type="checkbox"/> eligible (individually) <input type="checkbox"/> not determined		



**ARCHITECTURAL/HISTORIC INVENTORY FORM**

4643 LINDELL BLVD

**LOCATION MAP (include north arrow):**

**SITE MAP/PLAN (include north arrow):**

**Insert photograph of primary structure on property:**

Photo 1:

Photo 2:

Description:

Description:

Date:

CD No.:

Image No.

Date:

CD No.:

Image No.

Photographer:

Main Photo: Images2012\CompleteSurveyPhotos\Lindell4643.JPG





**ARCHITECTURAL/HISTORIC INVENTORY FORM**

4643 LINDELL BLVD

21.(cont.) History:and significance. Expand box as necessary or add continuation pages.

22. (cont.) Sources of information. Expand box as necessary or add continuation pages.

40. (cont.) Description of environment and outbuilding. Expand box as necessary or add continuation pages.

41. (cont.) Description of primary resource. Expand box as necessary, or add continuation pages.

Building increased in size by half at early date; on Lindell makes it part of geographic cluster; architect known; Heart Association



FOR  
INFORMATION  
CALL  
314-912-8559



**ARCHITECTURAL/HISTORIC INVENTORY FORM**

1. Survey no. SLC-AS-047	2. Survey name: Thematic Survey of Midcentury Modern Movement Nonresidential Architecture in St. Louis		
3. County: St. Louis [Independent City]	4. Address: 6026 LLOYD AV		
Alternate address if applicable			
5. City/State: St. Louis [Independent City], M	6. UTM:	or: LAT	7. Township/Range/Section: T: R: S: N/A
8. Historic Name (if known):		9. Present/other name (if known):	
10. Ownership:		11a. Historic Use (if known):	11b. Current Use:

**HISTORICAL DATA**

12. Construction date: Major addition/alteration date:	1947 1948	15. Architect:	18. Previously surveyed? <input type="checkbox"/> Cite survey name in box 22 cont. (page 3)
13. Significant date/period:		16. Builder/contractor:	19. On National Register? Cite nomination name in box 22 cont. (page 3)
14. Area(s) of significance:		17. Original or significant owner:	20. National Register eligible?
21. History and significance on continuation page. <input type="checkbox"/>		22. Sources of information on continuation page. <input type="checkbox"/>	Historic District Potential? <input type="checkbox"/> Name of Potential District?

**ARCHITECTURAL INFORMATION**

23. Category of Property:	30. Roof Material:	37. Windows: Type:
24. Vernacular or property type: Industrial/Warehouse	31. Chimney placement:	Panes
25. Architectural style: Modern Movements	32. Structural system:	38. Acreage (rural): Visible from public road? <input type="checkbox"/>
26. Plan Shape:	33. Exterior wall cladding:	39. Changes: (describe in box 41 cont.) <input type="checkbox"/> Addition Date(s): <input type="checkbox"/> Altered Date(s): <input type="checkbox"/> Moved Date(s): <input type="checkbox"/> Other Date(s):
27. Number of Stories:	34. Foundation Material:	Endangered by:
28. No. of bays (1st floor)	35. Basement type:	40. No. outbuildings (describe in box 40 cont.):
29. Roof Type:	36. Front Porch Type:	41. Further description of building features and associated resources on continuation page. <input type="checkbox"/>

**OTHER**

42. Current Owner/address: ST LOUIS WOODWORKERS GROUP LLC	43. Inventory form prepared by (name):	44. Survey date:
6026 LLOYD AV ST LOUIS MO 63110	Additional Information/revisions by:	45. Date of revisions:
FOR SHPO USE:		Survey Category: <input type="checkbox"/> RLS <input type="checkbox"/> ILS <input type="checkbox"/> Significant Properties List

Date entered in inventory:	Level of survey: <input type="checkbox"/> reconnaissance <input type="checkbox"/> intensive	Additional research? <input type="checkbox"/> yes <input type="checkbox"/> no
National Register Status: <input type="checkbox"/> listed <input type="checkbox"/> in listed district	Other:	
Name:		
<input type="checkbox"/> pending listing <input type="checkbox"/> not eligible <input type="checkbox"/> eligible(district) <input type="checkbox"/> eligible (individually) <input type="checkbox"/> not determined		



**ARCHITECTURAL/HISTORIC INVENTORY FORM**

6026 LLOYD AV

**LOCATION MAP (include north arrow):**

**SITE MAP/PLAN (include north arrow):**

**Insert photograph of primary structure on property:**

Photo 1:

Photo 2:

Description:

Description:

Date:

CD No.:

Image No.

Date:

CD No.:

Image No.

Photographer:

Main Photo: Images2012\CompleteSurveyPhotos\Lloyd6026.jpg



**ARCHITECTURAL/HISTORIC INVENTORY FORM**

6026 LLOYD AV

21.(cont.) History:and significance. Expand box as necessary or add continuation pages.

22. (cont.) Sources of information. Expand box as necessary or add continuation pages.

40. (cont.) Description of environment and outbuilding. Expand box as necessary or add continuation pages.

41. (cont.) Description of primary resource. Expand box as necessary, or add continuation pages.

One-story concrete block building with large industrial sash windows. Small metal addition to one side.





STARTING AT  
**\$499**





**ARCHITECTURAL/HISTORIC INVENTORY FORM**

1. Survey no. SLC-AS-047		2. Survey name: Thematic Survey of Modern Movement Architecture in St. Louis	
3. County: St. Louis [Independent City]		4. Address: 1432 LOCUST ST	
Alternate address if applicable		1415 OLIVE ST	
5. City/State: St. Louis [Independent City], M		6. UTM:	or: LAT
		LONG:	7. Township/Range/Section: T: R: S: N/A
8. Historic Name (if known):		9. Present/other name (if known):	
10. Ownership:	11a. Historic Use (if known):		11b. Current Use:

**HISTORICAL DATA**

12. Construction date:		15. Architect:	18. Previously surveyed? <input type="checkbox"/>
Major addition/alteration date:			Cite survey name in box 22 cont. (page 3)
13. Significant date/period:			
14. Area(s) of significance:		16. Builder/contractor:	19. On National Register? Cite nomination name in box 22 cont. (page 3)
		17. Original or significant owner:	20. National Register eligible?
21. History and significance on continuation page. <input type="checkbox"/>			Historic District Potential? <input type="checkbox"/>
		22. Sources of information on continuation page. <input type="checkbox"/>	Name of Potential District?

**ARCHITECTURAL INFORMATION**

23. Category of Property:	30. Roof Material:	37. Windows:
		Type:
24. Vernacular or property type: Over 1-Story Commercial	31. Chimney placement:	Panes
25. Architectural style: Modern Movements	32. Structural system:	38. Acreage (rural): Visible from public road? <input type="checkbox"/>
26. Plan Shape:		39. Changes: (describe in box 41 cont.)
	33. Exterior wall cladding:	<input type="checkbox"/> Addition Date(s)
27. Number of Stories:		<input type="checkbox"/> Altered Date(s)
	34. Foundation Material:	<input type="checkbox"/> Moved Date(s)
		<input type="checkbox"/> Other Date(s)
		Endangered by:
28. No. of bays (1st floor)	35. Basement type:	40. No. outbuildings (describe in box 40 cont.):
29. Roof Type:	36. Front Porch Type:	41. Further description of building features and associated resources on continuation page. <input type="checkbox"/>

**OTHER**

42. Current Owner/address: ST LOUIS PUBLIC LIBRARY FCB BUILDING CORP 1301 OLIVE ST ST LOUIS MO 63103		43. Inventory form prepared by (name): Additional Information/revisions by:	44. Survey date:
			45. Date of revisions:
			Survey Category: <input type="checkbox"/> RLS <input type="checkbox"/> ILS <input type="checkbox"/> Significant Properties List

**FOR SHPO USE:**

Date entered in inventory:	Level of survey: <input type="checkbox"/> reconnaissance <input type="checkbox"/> intensive	Additional research? <input type="checkbox"/> yes <input type="checkbox"/> no
National Register Status: <input type="checkbox"/> listed <input type="checkbox"/> in listed district	Other:	
Name:		
<input type="checkbox"/> pending listing <input type="checkbox"/> not eligible <input type="checkbox"/> eligible(district) <input type="checkbox"/> eligible (individually) <input type="checkbox"/> not determined		



**ARCHITECTURAL/HISTORIC INVENTORY FORM**

1432 LOCUST ST

**LOCATION MAP (include north arrow):**

**SITE MAP/PLAN (include north arrow):**

**Insert photograph of primary structure on property:**

Photo 1:

Photo 2:

Description:

Description:

Date:

CD No.:

Image No.

Date:

CD No.:

Image No.

Photographer:

Main Photo: Images2012\CompleteSurveyPhotos\Locust1432.jpg



**ARCHITECTURAL/HISTORIC INVENTORY FORM**

1432 LOCUST ST

21.(cont.) History:and significance. Expand box as necessary or add continuation pages.

22. (cont.) Sources of information. Expand box as necessary or add continuation pages.

40. (cont.) Description of environment and outbuilding. Expand box as necessary or add continuation pages.

41. (cont.) Description of primary resource. Expand box as necessary, or add continuation pages.

Farm Credit Bank building. Schwarz & Van Hoefen. Now used as ancillary space by St. Louis Public Library.







**ARCHITECTURAL/HISTORIC INVENTORY FORM**

1. Survey no. SLC-AS-047	2. Survey name: Thematic Survey of Midcentury Modern Movement Nonresidential Architecture in St. Louis		
3. County: St. Louis [Independent City]	4. Address: 1624 LOCUST ST		
Alternate address if applicable			
5. City/State: St. Louis [Independent City], M	6. UTM:	or: LAT	7. Township/Range/Section: T: R: S: N/A
8. Historic Name (if known):		9. Present/other name (if known):	
10. Ownership:		11a. Historic Use (if known):	11b. Current Use:

**HISTORICAL DATA**

12. Construction date: Major addition/alteration date:	1957	15. Architect:	18. Previously surveyed? <input type="checkbox"/> Cite survey name in box 22 cont. (page 3)
13. Significant date/period:		16. Builder/contractor:	19. On National Register? Cite nomination name in box 22 cont. (page 3)
14. Area(s) of significance:		17. Original or significant owner:	20. National Register eligible?
21. History and significance on continuation page. <input type="checkbox"/>		22. Sources of information on continuation page. <input type="checkbox"/>	Historic District Potential? <input type="checkbox"/> Name of Potential District?

**ARCHITECTURAL INFORMATION**

23. Category of Property:	30. Roof Material:	37. Windows: Type:
24. Vernacular or property type: Institutional/Organization	31. Chimney placement:	Panes
25. Architectural style: Modern Movements	32. Structural system:	38. Acreage (rural): Visible from public road? <input type="checkbox"/>
26. Plan Shape:	33. Exterior wall cladding:	39. Changes: (describe in box 41 cont.) <input type="checkbox"/> Addition Date(s) <input type="checkbox"/> Altered Date(s) <input type="checkbox"/> Moved Date(s) <input type="checkbox"/> Other Date(s)
27. Number of Stories:	34. Foundation Material:	Endangered by:
28. No. of bays (1st floor)	35. Basement type:	40. No. outbuildings (describe in box 40 cont.):
29. Roof Type:	36. Front Porch Type:	41. Further description of building features and associated resources on continuation page. <input type="checkbox"/>

**OTHER**

42. Current Owner/address: BOARD OF DIRECTORS CITY OF ST LOUIS MUNICIPAL LIBRARY DISTRICT 1301 OLIVE ST ST LOUIS MO 63103	43. Inventory form prepared by (name): Additional Information/revisions by:	44. Survey date: 45. Date of revisions: Survey Category: <input type="checkbox"/> RLS <input type="checkbox"/> ILS <input type="checkbox"/> Significant Properties List
---	--	--

**FOR SHPO USE:**

Date entered in inventory:	Level of survey: <input type="checkbox"/> reconnaissance <input type="checkbox"/> intensive	Additional research? <input type="checkbox"/> yes <input type="checkbox"/> no
National Register Status: <input type="checkbox"/> listed <input type="checkbox"/> in listed district	Other:	
Name:		
<input type="checkbox"/> pending listing <input type="checkbox"/> not eligible <input type="checkbox"/> eligible(district) <input type="checkbox"/> eligible (individually) <input type="checkbox"/> not determined		



**ARCHITECTURAL/HISTORIC INVENTORY FORM**

1624 LOCUST ST

**LOCATION MAP (include north arrow):**

**SITE MAP/PLAN (include north arrow):**

**Insert photograph of primary structure on property:**

Photo 1:

Photo 2:

Description:

Description:

Date:

CD No.:

Image No.

Date:

CD No.:

Image No.

Photographer:

Main Photo: Images2012\CompleteSurveyPhotos\Locust1624.JPG



**ARCHITECTURAL/HISTORIC INVENTORY FORM**

1624 LOCUST ST

21.(cont.) History:and significance. Expand box as necessary or add continuation pages.

22. (cont.) Sources of information. Expand box as necessary or add continuation pages.

40. (cont.) Description of environment and outbuilding. Expand box as necessary or add continuation pages.

41. (cont.) Description of primary resource. Expand box as necessary, or add continuation pages.

St. Louis Public Library. Charles H. Compton. Cast stone and complex aluminum grid windows.





**ARCHITECTURAL/HISTORIC INVENTORY FORM**

1. Survey no. SLC-AS-047		2. Survey name: Thematic Survey of Midcentury Modern Movement Nonresidential Architecture in St. Louis	
3. County: St. Louis [Independent City]		4. Address: <b>2600 LOCUST ST</b>	
Alternate address if applicable			
5. City/State: St. Louis [Independent City], M		6. UTM:	or: LAT
		LONG:	7. Township/Range/Section: T: R: S: N/A
8. Historic Name (if known):		9. Present/other name (if known):	
10. Ownership:	11a. Historic Use (if known):		11b. Current Use:

**HISTORICAL DATA**

12. Construction date: Major addition/alteration date:	1956	15. Architect:	18. Previously surveyed? <input type="checkbox"/> Cite survey name in box 22 cont. (page 3)
13. Significant date/period:		16. Builder/contractor:	19. On National Register? Cite nomination name in box 22 cont. (page 3)
14. Area(s) of significance:		17. Original or significant owner:	20. National Register eligible?
21. History and significance on continuation page. <input type="checkbox"/>		22. Sources of information on continuation page. <input type="checkbox"/>	Historic District Potential? <input type="checkbox"/> Name of Potential District?

**ARCHITECTURAL INFORMATION**

23. Category of Property:	30. Roof Material:	37. Windows: Type:
24. Vernacular or property type: 1-Story Commercial	31. Chimney placement:	Panes
25. Architectural style: Modern Movements	32. Structural system:	38. Acreage (rural): Visible from public road? <input type="checkbox"/>
26. Plan Shape:	33. Exterior wall cladding:	39. Changes: (describe in box 41 cont.) <input type="checkbox"/> Addition Date(s): <input type="checkbox"/> Altered Date(s): <input type="checkbox"/> Moved Date(s): <input type="checkbox"/> Other Date(s):
27. Number of Stories:	34. Foundation Material:	Endangered by:
28. No. of bays (1st floor)	35. Basement type:	40. No. outbuildings (describe in box 40 cont.):
29. Roof Type:	36. Front Porch Type:	41. Further description of building features and associated resources on continuation page. <input type="checkbox"/>

**OTHER**

42. Current Owner/address: HAYDEN, JOHN E & SANDRA J	43. Inventory form prepared by (name):	44. Survey date:
2600 LOCUST ST LOUIS MO 63103	Additional Information/revisions by:	45. Date of revisions:
FOR SHPO USE:		Survey Category: <input type="checkbox"/> RLS <input type="checkbox"/> ILS <input type="checkbox"/> Significant Properties List

Date entered in inventory:	Level of survey: <input type="checkbox"/> reconnaissance <input type="checkbox"/> intensive	Additional research? <input type="checkbox"/> yes <input type="checkbox"/> no
National Register Status: <input type="checkbox"/> listed <input type="checkbox"/> in listed district	Other:	
Name:		
<input type="checkbox"/> pending listing <input type="checkbox"/> not eligible <input type="checkbox"/> eligible(district) <input type="checkbox"/> eligible (individually) <input type="checkbox"/> not determined		





**ARCHITECTURAL/HISTORIC INVENTORY FORM**

2600 LOCUST ST

**LOCATION MAP (include north arrow):**

**SITE MAP/PLAN (include north arrow):**

**Insert photograph of primary structure on property:**

Photo 1:

Photo 2:

Description:

Description:

Date:

CD No.:

Image No.

Date:

CD No.:

Image No.

Photographer:

Main Photo: Images2012\CompleteSurveyPhotos\Locust2600.JPG



**ARCHITECTURAL/HISTORIC INVENTORY FORM**

2600 LOCUST ST

21.(cont.) History:and significance. Expand box as necessary or add continuation pages.

22. (cont.) Sources of information. Expand box as necessary or add continuation pages.

40. (cont.) Description of environment and outbuilding. Expand box as necessary or add continuation pages.


41. (cont.) Description of primary resource. Expand box as necessary, or add continuation pages.

Roman Brick, corner entry



Locust St

JEFFERSON

 **John Hayden**  
206-4734  
Providing Insurance and Financial Services

2600 LOCUST



ARCHITECTURAL/HISTORIC INVENTORY FORM

1. Survey no. SLC-AS-047	2. Survey name: Thematic Survey of Midcentury Modern Movement Nonresidential Architecture in St. Louis		
3. County: St. Louis [Independent City]	4. Address: 2709-21 LOCUST ST		
Alternate address if applicable			
5. City/State: St. Louis [Independent City], M	6. UTM:	or: LAT	7. Township/Range/Section: T: R: S: N/A
8. Historic Name (if known):		9. Present/other name (if known):	
10. Ownership:	11a. Historic Use (if known):	11b. Current Use:	

HISTORICAL DATA

12. Construction date: Major addition/alteration date:	1958	15. Architect:	18. Previously surveyed? <input type="checkbox"/> Cite survey name in box 22 cont. (page 3)
13. Significant date/period:		16. Builder/contractor:	19. On National Register? Cite nomination name in box 22 cont. (page 3)
14. Area(s) of significance:		17. Original or significant owner:	20. National Register eligible?
21. History and significance on continuation page. <input type="checkbox"/>		22. Sources of information on continuation page. <input type="checkbox"/>	Historic District Potential? <input type="checkbox"/> Name of Potential District?

ARCHITECTURAL INFORMATION

23. Category of Property:	30. Roof Material:	37. Windows: Type:
24. Vernacular or property type: Other-Note in Comments	31. Chimney placement:	Panes
25. Architectural style: Modern Movements	32. Structural system:	38. Acreage (rural): Visible from public road? <input type="checkbox"/>
26. Plan Shape:	33. Exterior wall cladding:	39. Changes: (describe in box 41 cont.) <input type="checkbox"/> Addition Date(s) <input type="checkbox"/> Altered Date(s) <input type="checkbox"/> Moved Date(s) <input type="checkbox"/> Other Date(s)
27. Number of Stories:	34. Foundation Material:	Endangered by:
28. No. of bays (1st floor)	35. Basement type:	40. No. outbuildings (describe in box 40 cont.):
29. Roof Type:	36. Front Porch Type:	41. Further description of building features and associated resources on continuation page. <input type="checkbox"/>

OTHER

42. Current Owner/address: PHYLLIS WHEATLEY APARTMENTS CONDO ***SUMMARY RECORD; NOT ON LRMS**	43. Inventory form prepared by (name):	44. Survey date:
		45. Date of revisions:
Additional Information/revisions by:		Survey Category: <input type="checkbox"/> RLS <input type="checkbox"/> ILS <input type="checkbox"/> Significant Properties List

FOR SHPO USE:

Date entered in inventory:	Level of survey: <input type="checkbox"/> reconnaissance <input type="checkbox"/> intensive	Additional research? <input type="checkbox"/> yes <input type="checkbox"/> no
National Register Status: <input type="checkbox"/> listed <input type="checkbox"/> in listed district	Other:	
Name:		
<input type="checkbox"/> pending listing <input type="checkbox"/> not eligible <input type="checkbox"/> eligible(district) <input type="checkbox"/> eligible (individually) <input type="checkbox"/> not determined		



**ARCHITECTURAL/HISTORIC INVENTORY FORM**

2709-21 LOCUST ST

**LOCATION MAP (include north arrow):**

**SITE MAP/PLAN (include north arrow):**

**Insert photograph of primary structure on property:**

Photo 1:

Photo 2:

Description:

Description:

Date:

CD No.:

Image No.

Date:

CD No.:

Image No.

Photographer:

Main Photo: Images2012\CompleteSurveyPhotos\Locust2709.JPG





**ARCHITECTURAL/HISTORIC INVENTORY FORM**

2709-21 LOCUST ST

21.(cont.) History:and significance. Expand box as necessary or add continuation pages.

22. (cont.) Sources of information. Expand box as necessary or add continuation pages.

40. (cont.) Description of environment and outbuilding. Expand box as necessary or add continuation pages.

41. (cont.) Description of primary resource. Expand box as necessary, or add continuation pages.

addition



YWCA  
Phyllis Wheatley Heritage Center



**ARCHITECTURAL/HISTORIC INVENTORY FORM**

1. Survey no. SLC-AS-047		2. Survey name: Thematic Survey of Midcentury Modern Movement Nonresidential Architecture in St. Louis	
3. County: St. Louis [Independent City]		4. Address: <b>2710 LOCUST ST</b>	
Alternate address if applicable			
5. City/State: St. Louis [Independent City], M		6. UTM: or: LAT LONG:	7. Township/Range/Section: T: R: S: N/A
8. Historic Name (if known):		9. Present/other name (if known):	
10. Ownership:	11a. Historic Use (if known):		11b. Current Use:

**HISTORICAL DATA**

12. Construction date: Major addition/alteration date:	1968	15. Architect:	18. Previously surveyed? <input type="checkbox"/> Cite survey name in box 22 cont. (page 3)
13. Significant date/period:		16. Builder/contractor:	19. On National Register? Cite nomination name in box 22 cont. (page 3)
14. Area(s) of significance:		17. Original or significant owner:	20. National Register eligible?
21. History and significance on continuation page. <input type="checkbox"/>		22. Sources of information on continuation page. <input type="checkbox"/>	Historic District Potential? <input type="checkbox"/> Name of Potential District?

**ARCHITECTURAL INFORMATION**

23. Category of Property:	30. Roof Material:	37. Windows: Type:
24. Vernacular or property type: 1-Story Commercial	31. Chimney placement:	Panes
25. Architectural style: Modern Movements	32. Structural system:	38. Acreage (rural): Visible from public road? <input type="checkbox"/>
26. Plan Shape:	33. Exterior wall cladding:	39. Changes: (describe in box 41 cont.) <input type="checkbox"/> Addition Date(s): <input type="checkbox"/> Altered Date(s): <input type="checkbox"/> Moved Date(s): <input type="checkbox"/> Other Date(s):
27. Number of Stories:	34. Foundation Material:	Endangered by:
28. No. of bays (1st floor)	35. Basement type:	40. No. outbuildings (describe in box 40 cont.):
29. Roof Type:	36. Front Porch Type:	41. Further description of building features and associated resources on continuation page. <input type="checkbox"/>

**OTHER**

42. Current Owner/address: SCHAPER, KENNETH G & THOMAS V DUERFAHRD & DUANE L WALL 2710 LOCUST ST ST LOUIS MO 63103	43. Inventory form prepared by (name): Additional Information/revisions by:	44. Survey date: 45. Date of revisions: Survey Category: <input type="checkbox"/> RLS <input type="checkbox"/> ILS <input type="checkbox"/> Significant Properties List
--	--	--

**FOR SHPO USE:**

Date entered in inventory:	Level of survey: <input type="checkbox"/> reconnaissance <input type="checkbox"/> intensive	Additional research? <input type="checkbox"/> yes <input type="checkbox"/> no
National Register Status: <input type="checkbox"/> listed <input type="checkbox"/> in listed district	Other:	
Name:		
<input type="checkbox"/> pending listing <input type="checkbox"/> not eligible <input type="checkbox"/> eligible(district) <input type="checkbox"/> eligible (individually) <input type="checkbox"/> not determined		



**ARCHITECTURAL/HISTORIC INVENTORY FORM**

2710 LOCUST ST

**LOCATION MAP (include north arrow):**

**SITE MAP/PLAN (include north arrow):**

**Insert photograph of primary structure on property:**

Photo 1:

Photo 2:

Description:

Description:

Date: CD No.: Image No.

Date: CD No.: Image No.

Photographer:

Main Photo: Images2012\CompleteSurveyPhotos\Locust2710.JPG



**ARCHITECTURAL/HISTORIC INVENTORY FORM**

2710 LOCUST ST

21.(cont.) History:and significance. Expand box as necessary or add continuation pages.

22. (cont.) Sources of information. Expand box as necessary or add continuation pages.

40. (cont.) Description of environment and outbuilding. Expand box as necessary or add continuation pages.

41. (cont.) Description of primary resource. Expand box as necessary, or add continuation pages.





R  
ED ROEHR SAFETY PRODUCTS CO.  
SAFETY

ED ROEHR  
SAFETY PRODUCTS CO.

2710  
ED ROEHR  
SAFETY PRODUCTS CO.  
UNIFORM HEADQUARTERS

UNIFORM  
HEADQUARTERS



**ARCHITECTURAL/HISTORIC INVENTORY FORM**

1. Survey no. SLC-AS-047		2. Survey name: Thematic Survey of Midcentury Modern Movement Nonresidential Architecture in St. Louis	
3. County: St. Louis [Independent City]		4. Address: 2811 LOCUST ST	
Alternate address if applicable			
5. City/State: St. Louis [Independent City], M		6. UTM:	or: LAT
		LONG:	7. Township/Range/Section: T: R: S: N/A
8. Historic Name (if known):		9. Present/other name (if known):	
10. Ownership:	11a. Historic Use (if known):		11b. Current Use:

**HISTORICAL DATA**

12. Construction date: Major addition/alteration date:	1951	15. Architect:	18. Previously surveyed? <input type="checkbox"/> Cite survey name in box 22 cont. (page 3)
13. Significant date/period:		16. Builder/contractor:	19. On National Register? Cite nomination name in box 22 cont. (page 3)
14. Area(s) of significance:		17. Original or significant owner:	20. National Register eligible?
21. History and significance on continuation page. <input type="checkbox"/>		22. Sources of information on continuation page. <input type="checkbox"/>	Historic District Potential? <input type="checkbox"/> Name of Potential District?

**ARCHITECTURAL INFORMATION**

23. Category of Property:	30. Roof Material:	37. Windows: Type:
24. Vernacular or property type: Office Building	31. Chimney placement:	Panes
25. Architectural style: Modern Movements	32. Structural system:	38. Acreage (rural): Visible from public road? <input type="checkbox"/>
26. Plan Shape:	33. Exterior wall cladding:	39. Changes: (describe in box 41 cont.) <input type="checkbox"/> Addition Date(s): <input type="checkbox"/> Altered Date(s): <input type="checkbox"/> Moved Date(s): <input type="checkbox"/> Other Date(s):
27. Number of Stories:	34. Foundation Material:	Endangered by:
28. No. of bays (1st floor)	35. Basement type:	40. No. outbuildings (describe in box 40 cont.):
29. Roof Type:	36. Front Porch Type:	41. Further description of building features and associated resources on continuation page. <input type="checkbox"/>

**OTHER**

42. Current Owner/address: SAG PROPERTIES LLC	43. Inventory form prepared by (name):	44. Survey date:
4515 MARYLAND AVE 1W ST LOUIS MO 63108	Additional Information/revisions by:	45. Date of revisions:
FOR SHPO USE:		Survey Category: <input type="checkbox"/> RLS <input type="checkbox"/> ILS <input type="checkbox"/> Significant Properties List

Date entered in inventory:	Level of survey: <input type="checkbox"/> reconnaissance <input type="checkbox"/> intensive	Additional research? <input type="checkbox"/> yes <input type="checkbox"/> no
National Register Status: <input type="checkbox"/> listed <input type="checkbox"/> in listed district	Other:	
Name:		
<input type="checkbox"/> pending listing <input type="checkbox"/> not eligible <input type="checkbox"/> eligible(district) <input type="checkbox"/> eligible (individually) <input type="checkbox"/> not determined		



**ARCHITECTURAL/HISTORIC INVENTORY FORM**

2811 LOCUST ST

**LOCATION MAP (include north arrow):**

**SITE MAP/PLAN (include north arrow):**

**Insert photograph of primary structure on property:**

Photo 1:

Photo 2:

Description:

Description:

Date:

CD No.:

Image No.

Date:

CD No.:

Image No.

Photographer:

Main Photo: Images2012\CompleteSurveyPhotos\Locust2811.JPG



**ARCHITECTURAL/HISTORIC INVENTORY FORM**

2811 LOCUST ST

21.(cont.) History:and significance. Expand box as necessary or add continuation pages.


22. (cont.) Sources of information. Expand box as necessary or add continuation pages.

40. (cont.) Description of environment and outbuilding. Expand box as necessary or add continuation pages.

41. (cont.) Description of primary resource. Expand box as necessary, or add continuation pages.



2811

 **TURNGROUP  
TECHNOLOGIES**  
turngroup.com

Using Technology to Advance Your Business

Computer Networking    Database Development  
Specialty Media

Hardware, Software    Internet Solutions  
Website Development

Programming, Software Development  
Information Technology Consultation and Planning

**TURNGROUP  
TECHNOLOGIES**







ARCHITECTURAL/HISTORIC INVENTORY FORM

1. Survey no. SLC-AS-047	2. Survey name: Thematic Survey of Midcentury Modern Movement Nonresidential Architecture in St. Louis		
3. County: St. Louis [Independent City]	4. Address: 2836 LOCUST ST		
Alternate address if applicable			
5. City/State: St. Louis [Independent City], M	6. UTM:	or: LAT	7. Township/Range/Section: T: R: S: N/A
8. Historic Name (if known):		9. Present/other name (if known):	
10. Ownership:		11a. Historic Use (if known):	11b. Current Use:

HISTORICAL DATA

12. Construction date: Major addition/alteration date:	1947	15. Architect:	18. Previously surveyed? <input type="checkbox"/> Cite survey name in box 22 cont. (page 3)
13. Significant date/period:		16. Builder/contractor:	19. On National Register? Cite nomination name in box 22 cont. (page 3)
14. Area(s) of significance:		17. Original or significant owner:	20. National Register eligible?
21. History and significance on continuation page. <input type="checkbox"/>		22. Sources of information on continuation page. <input type="checkbox"/>	Historic District Potential? <input type="checkbox"/> Name of Potential District?

ARCHITECTURAL INFORMATION

23. Category of Property:	30. Roof Material:	37. Windows: Type:
24. Vernacular or property type: 1-Story Commercial	31. Chimney placement:	Panes
25. Architectural style: Modern Movements	32. Structural system:	38. Acreage (rural): Visible from public road? <input type="checkbox"/>
26. Plan Shape:	33. Exterior wall cladding:	39. Changes: (describe in box 41 cont.) <input type="checkbox"/> Addition Date(s): <input type="checkbox"/> Altered Date(s): <input type="checkbox"/> Moved Date(s): <input type="checkbox"/> Other Date(s):
27. Number of Stories:	34. Foundation Material:	Endangered by:
28. No. of bays (1st floor)	35. Basement type:	40. No. outbuildings (describe in box 40 cont.):
29. Roof Type:	36. Front Porch Type:	41. Further description of building features and associated resources on continuation page. <input type="checkbox"/>

OTHER

42. Current Owner/address: REIHOLD ST LOUIS PROPERTIES LLC	43. Inventory form prepared by (name):	44. Survey date:
2835 OLIVE ST ST LOUIS MO 63103	Additional Information/revisions by:	45. Date of revisions:
FOR SHPO USE:		Survey Category: <input type="checkbox"/> RLS <input type="checkbox"/> ILS <input type="checkbox"/> Significant Properties List



Date entered in inventory:	Level of survey: <input type="checkbox"/> reconnaissance <input type="checkbox"/> intensive	Additional research? <input type="checkbox"/> yes <input type="checkbox"/> no
National Register Status: <input type="checkbox"/> listed <input type="checkbox"/> in listed district	Other:	
Name:		
<input type="checkbox"/> pending listing <input type="checkbox"/> not eligible <input type="checkbox"/> eligible(district) <input type="checkbox"/> eligible (individually) <input type="checkbox"/> not determined		

## ARCHITECTURAL/HISTORIC INVENTORY FORM

2836 LOCUST ST

LOCATION MAP (include north arrow):	SITE MAP/PLAN (include north arrow):

**Insert photograph of primary structure on property:**

Photo 1:		Photo 2:	
			
Description:		Description:	
Date:	CD No.:	Image No.	
Photographer:			
Main Photo: Images2012\CompleteSurveyPhotos\Locust2836.JPG			



**ARCHITECTURAL/HISTORIC INVENTORY FORM**

2836 LOCUST ST

21.(cont.) History:and significance. Expand box as necessary or add continuation pages.

22. (cont.) Sources of information. Expand box as necessary or add continuation pages.

40. (cont.) Description of environment and outbuilding. Expand box as necessary or add continuation pages.

41. (cont.) Description of primary resource. Expand box as necessary, or add continuation pages.

Schmitt Printing Co. Blonde brick.

SCHMITT Printing Co.

2720





**ARCHITECTURAL/HISTORIC INVENTORY FORM**

1. Survey no. SLC-AS-047	2. Survey name: Thematic Survey of Modern Movement Architecture in St. Louis		
3. County: St. Louis [Independent City]	4. Address: 5750 LOTUS AV		
Alternate address if applicable			
5. City/State:	6. UTM:	or: LAT	7. Township/Range/Section: T: R: S: N/A
		LONG:	
8. Historic Name (if known):		9. Present/other name (if known):	
10. Ownership:	11a. Historic Use (if known):	11b. Current Use:	

**HISTORICAL DATA**

12. Construction date:	15. Architect:	18. Previously surveyed? <input type="checkbox"/> Cite survey name in box 22 cont. (page 3)
Major addition/alteration date:		
13. Significant date/period:	16. Builder/contractor:	19. On National Register? Cite nomination name in box 22 cont. (page 3)
14. Area(s) of significance:		
	17. Original or significant owner:	20. National Register eligible?
21. History and significance on continuation page. <input type="checkbox"/>	22. Sources of information on continuation page. <input type="checkbox"/>	Historic District Potential? <input type="checkbox"/>
		Name of Potential District?

**ARCHITECTURAL INFORMATION**

23. Category of Property:	30. Roof Material:	37. Windows: Type:
24. Vernacular or property type: School	31. Chimney placement:	Panes
25. Architectural style: Modern Movements	32. Structural system:	38. Acreage (rural): Visible from public road? <input type="checkbox"/>
26. Plan Shape:	33. Exterior wall cladding:	39. Changes: (describe in box 41 cont.)
		<input type="checkbox"/> Addition Date(s)
27. Number of Stories:	34. Foundation Material:	<input type="checkbox"/> Altered Date(s)
		<input type="checkbox"/> Moved Date(s)
		<input type="checkbox"/> Other Date(s)
		Endangered by:
28. No. of bays (1st floor)	35. Basement type:	40. No. outbuildings (describe in box 40 cont.): 0
29. Roof Type:	36. Front Porch Type:	41. Further description of building features and associated resources on continuation page. <input type="checkbox"/>

**OTHER**

42. Current Owner/address: B O E OF THE CITY OF ST LOUIS	43. Inventory form prepared by (name):	44. Survey date:
801 N 11TH ST	Additional Information/revisions by:	45. Date of revisions:
ST LOUIS MO 63101		
FOR SHPO USE:		Survey Category: <input type="checkbox"/> RLS <input type="checkbox"/> ILS <input type="checkbox"/> Significant Properties List

Date entered in inventory:	Level of survey: <input type="checkbox"/> reconnaissance <input type="checkbox"/> intensive	Additional research? <input type="checkbox"/> yes <input type="checkbox"/> no
National Register Status: <input type="checkbox"/> listed <input type="checkbox"/> in listed district	Other:	
Name:		
<input type="checkbox"/> pending listing <input type="checkbox"/> not eligible <input type="checkbox"/> eligible(district) <input type="checkbox"/> eligible (individually) <input type="checkbox"/> not determined		





## ARCHITECTURAL/HISTORIC INVENTORY FORM

5750 LOTUS AV

**LOCATION MAP (include north arrow):**

**SITE MAP/PLAN** (include north arrow):

**Insert photograph of primary structure on property:**

Photo 1:

Photo 2:

**Description:**

**Description:**

Date:

CD No.:	
---------	--

Image No.
-----------

Date:

CD No.:	
---------	--

Image No.
-----------

Photographer:

Main Photo:	Images2012\CompleteSurveyPhotos\Lotus5750.JPG
-------------	---



**ARCHITECTURAL/HISTORIC INVENTORY FORM**

5750 LOTUS AV

21.(cont.) History:and significance. Expand box as necessary or add continuation pages.

22. (cont.) Sources of information. Expand box as necessary or add continuation pages.

40. (cont.) Description of environment and outbuilding. Expand box as necessary or add continuation pages.

41. (cont.) Description of primary resource. Expand box as necessary, or add continuation pages.

Stowe School; the 2-stories of classrooms raised on tree-form concrete piers and one-story base unit; window walls in classrooms









**ARCHITECTURAL/HISTORIC INVENTORY FORM**

1. Survey no. SLC-AS-047	2. Survey name: Thematic Survey of Midcentury Modern Movement Nonresidential Architecture in St. Louis		
3. County: St. Louis [Independent City]	4. Address: 318 LOUGHBOROUGH AV		
Alternate address if applicable			
5. City/State: St. Louis [Independent City], M	6. UTM:	or: LAT	7. Township/Range/Section: T: R: S: N/A
8. Historic Name (if known):		9. Present/other name (if known):	
10. Ownership:		11a. Historic Use (if known):	11b. Current Use:

**HISTORICAL DATA**

12. Construction date: Major addition/alteration date:	1967	15. Architect:	18. Previously surveyed? <input type="checkbox"/> Cite survey name in box 22 cont. (page 3)
13. Significant date/period:		16. Builder/contractor:	19. On National Register? Cite nomination name in box 22 cont. (page 3)
14. Area(s) of significance:		17. Original or significant owner:	20. National Register eligible?
21. History and significance on continuation page. <input type="checkbox"/>		22. Sources of information on continuation page. <input type="checkbox"/>	Historic District Potential? <input type="checkbox"/> Name of Potential District?

**ARCHITECTURAL INFORMATION**

23. Category of Property:	30. Roof Material:	37. Windows: Type:
24. Vernacular or property type: Other-Note in Comments	31. Chimney placement:	Panes
25. Architectural style: Modern Movements	32. Structural system:	38. Acreage (rural): Visible from public road? <input type="checkbox"/>
26. Plan Shape:	33. Exterior wall cladding:	39. Changes: (describe in box 41 cont.) <input type="checkbox"/> Addition Date(s): <input type="checkbox"/> Altered Date(s): <input type="checkbox"/> Moved Date(s): <input type="checkbox"/> Other Date(s):
27. Number of Stories:	34. Foundation Material:	Endangered by:
28. No. of bays (1st floor)	35. Basement type:	40. No. outbuildings (describe in box 40 cont.):
29. Roof Type:	36. Front Porch Type:	41. Further description of building features and associated resources on continuation page. <input type="checkbox"/>

**OTHER**

42. Current Owner/address: WEBER, NORBERT C & GERALDINE	43. Inventory form prepared by (name):	44. Survey date:
317 LOUGHBOROUGH AVE ST LOUIS MO 63111	Additional Information/revisions by:	45. Date of revisions:
FOR SHPO USE:		Survey Category: <input type="checkbox"/> RLS <input type="checkbox"/> ILS <input type="checkbox"/> Significant Properties List

Date entered in inventory:	Level of survey: <input type="checkbox"/> reconnaissance <input type="checkbox"/> intensive	Additional research? <input type="checkbox"/> yes <input type="checkbox"/> no
National Register Status: <input type="checkbox"/> listed <input type="checkbox"/> in listed district	Other:	
Name:		
<input type="checkbox"/> pending listing <input type="checkbox"/> not eligible <input type="checkbox"/> eligible(district) <input type="checkbox"/> eligible (individually) <input type="checkbox"/> not determined		





**ARCHITECTURAL/HISTORIC INVENTORY FORM**

318 LOUGHBOROUGH AV

**LOCATION MAP (include north arrow):**

**SITE MAP/PLAN (include north arrow):**

**Insert photograph of primary structure on property:**

Photo 1:

Photo 2:

Description:

Description:

Date:

CD No.:

Image No.

Date:

CD No.:

Image No.

Photographer:

Main Photo: Images2012\CompleteSurveyPhotos\Loughborough318.JPG



**ARCHITECTURAL/HISTORIC INVENTORY FORM**

318 LOUGHBOROUGH AV

21.(cont.) History:and significance. Expand box as necessary or add continuation pages.

22. (cont.) Sources of information. Expand box as necessary or add continuation pages.

40. (cont.) Description of environment and outbuilding. Expand box as necessary or add continuation pages.

41. (cont.) Description of primary resource. Expand box as necessary, or add continuation pages.

Auto service building - 4 bays on west end, office and more bays on east side; brick





**ARCHITECTURAL/HISTORIC INVENTORY FORM**

1. Survey no. SLC-AS-047	2. Survey name: Thematic Survey of Midcentury Modern Movement Nonresidential Architecture in St. Louis		
3. County: St. Louis [Independent City]	4. Address: 4303 LOUGHBOROUGH AV		
Alternate address if applicable			
5. City/State: St. Louis [Independent City], M	6. UTM:	or: LAT	7. Township/Range/Section: T: R: S: N/A
8. Historic Name (if known):		9. Present/other name (if known):	
10. Ownership:	11a. Historic Use (if known):	11b. Current Use:	

**HISTORICAL DATA**

12. Construction date: Major addition/alteration date:	1964	15. Architect:	18. Previously surveyed? <input type="checkbox"/> Cite survey name in box 22 cont. (page 3)
13. Significant date/period:		16. Builder/contractor:	
14. Area(s) of significance:		17. Original or significant owner:	19. On National Register? Cite nomination name in box 22 cont. (page 3)
			20. National Register eligible?
21. History and significance on continuation page. <input type="checkbox"/>			Historic District Potential? <input type="checkbox"/>
		22. Sources of information on continuation page. <input type="checkbox"/>	Name of Potential District?

**ARCHITECTURAL INFORMATION**

23. Category of Property:	30. Roof Material:	37. Windows: Type:
24. Vernacular or property type: Gas Station	31. Chimney placement:	Panes
25. Architectural style: Modern Movements	32. Structural system:	38. Acreage (rural): Visible from public road? <input type="checkbox"/>
26. Plan Shape:	33. Exterior wall cladding:	39. Changes: (describe in box 41 cont.) <input type="checkbox"/> Addition Date(s): <input type="checkbox"/> Altered Date(s): <input type="checkbox"/> Moved Date(s): <input type="checkbox"/> Other Date(s):
27. Number of Stories:	34. Foundation Material:	Endangered by:
28. No. of bays (1st floor)	35. Basement type:	40. No. outbuildings (describe in box 40 cont.):
29. Roof Type:	36. Front Porch Type:	41. Further description of building features and associated resources on continuation page. <input type="checkbox"/>

**OTHER**

42. Current Owner/address: KLEIN, LAWRENCE M	43. Inventory form prepared by (name):	44. Survey date:
6821 MORGANFORD RD	Additional Information/revisions by:	45. Date of revisions:
ST LOUIS MO 63116		
FOR SHPO USE:		Survey Category: <input type="checkbox"/> RLS <input type="checkbox"/> ILS <input type="checkbox"/> Significant Properties List

Date entered in inventory:	Level of survey: <input type="checkbox"/> reconnaissance <input type="checkbox"/> intensive	Additional research? <input type="checkbox"/> yes <input type="checkbox"/> no
National Register Status: <input type="checkbox"/> listed <input type="checkbox"/> in listed district	Other:	
Name:		
<input type="checkbox"/> pending listing <input type="checkbox"/> not eligible <input type="checkbox"/> eligible(district) <input type="checkbox"/> eligible (individually) <input type="checkbox"/> not determined		



**ARCHITECTURAL/HISTORIC INVENTORY FORM**

4303 LOUGHBOROUGH AV

**LOCATION MAP (include north arrow):**

**SITE MAP/PLAN (include north arrow):**

**Insert photograph of primary structure on property:**

Photo 1:

Photo 2:

Description:

Description:

Date:

CD No.:

Image No.

Date:

CD No.:

Image No.

Photographer:

Main Photo: Images2012\CompleteSurveyPhotos\Loughborough4303.JPG





**ARCHITECTURAL/HISTORIC INVENTORY FORM**

4303 LOUGHBOROUGH AV

21.(cont.) History:and significance. Expand box as necessary or add continuation pages.

22. (cont.) Sources of information. Expand box as necessary or add continuation pages.

40. (cont.) Description of environment and outbuilding. Expand box as necessary or add continuation pages.

41. (cont.) Description of primary resource. Expand box as necessary, or add continuation pages.





**ARCHITECTURAL/HISTORIC INVENTORY FORM**

1. Survey no. SLC-AS-047		2. Survey name: Thematic Survey of Midcentury Modern Movement Nonresidential Architecture in St. Louis	
3. County: St. Louis [Independent City]		4. Address: 4320-48 LOUGHBOROUGH AV	
Alternate address if applicable			
5. City/State: St. Louis [Independent City], M		6. UTM: LAT LONG:	7. Township/Range/Section: T: R: S: N/A
8. Historic Name (if known):		9. Present/other name (if known):	
10. Ownership:	11a. Historic Use (if known):	11b. Current Use:	

**HISTORICAL DATA**

12. Construction date: Major addition/alteration date:	1957	15. Architect:	18. Previously surveyed? <input type="checkbox"/> Cite survey name in box 22 cont. (page 3)
13. Significant date/period:		16. Builder/contractor:	19. On National Register? Cite nomination name in box 22 cont. (page 3)
14. Area(s) of significance:		17. Original or significant owner:	20. National Register eligible?
21. History and significance on continuation page. <input type="checkbox"/>		22. Sources of information on continuation page. <input type="checkbox"/>	Historic District Potential? <input type="checkbox"/> Name of Potential District?

**ARCHITECTURAL INFORMATION**

23. Category of Property:	30. Roof Material:	37. Windows: Type:
24. Vernacular or property type: 1-Story Commercial	31. Chimney placement:	Panes
25. Architectural style: Modern Movements	32. Structural system:	38. Acreage (rural): Visible from public road? <input type="checkbox"/>
26. Plan Shape:	33. Exterior wall cladding:	39. Changes: (describe in box 41 cont.) <input type="checkbox"/> Addition Date(s): <input type="checkbox"/> Altered Date(s): <input type="checkbox"/> Moved Date(s): <input type="checkbox"/> Other Date(s):
27. Number of Stories:	34. Foundation Material:	Endangered by:
28. No. of bays (1st floor)	35. Basement type:	40. No. outbuildings (describe in box 40 cont.):
29. Roof Type:	36. Front Porch Type:	41. Further description of building features and associated resources on continuation page. <input type="checkbox"/>

**OTHER**

42. Current Owner/address: WEST FLORISSANT LLC & JS & BS PROPERTY LLC 1 LISA DR OLIVETTE MO 63132	43. Inventory form prepared by (name): Additional Information/revisions by:	44. Survey date: 45. Date of revisions: Survey Category: <input type="checkbox"/> RLS <input type="checkbox"/> ILS <input type="checkbox"/> Significant Properties List
---	--	--

**FOR SHPO USE:**

Date entered in inventory:	Level of survey: <input type="checkbox"/> reconnaissance <input type="checkbox"/> intensive	Additional research? <input type="checkbox"/> yes <input type="checkbox"/> no
National Register Status: <input type="checkbox"/> listed <input type="checkbox"/> in listed district	Other:	
Name:		
<input type="checkbox"/> pending listing <input type="checkbox"/> not eligible <input type="checkbox"/> eligible(district) <input type="checkbox"/> eligible (individually) <input type="checkbox"/> not determined		



4320-48 LOUGHBOROUGH AV

**SITE MAP/PLAN (include north arrow):**

**Insert photograph of primary structure on property:**

Photo 1:

Photo 2:

**Description:**

**Description:**

Date:

CD No.:	
---------	--

Image No.
-----------

Date:

CD No.:	
---------	--

Image No.
-----------

Photographer:

Main Photo:	Images2012\CompleteSurveyPhotos\Loughborough4320.JPG
-------------	--



**ARCHITECTURAL/HISTORIC INVENTORY FORM**

4320-48 LOUGHBOROUGH AV

21.(cont.) History:and significance. Expand box as necessary or add continuation pages.

22. (cont.) Sources of information. Expand box as necessary or add continuation pages.

40. (cont.) Description of environment and outbuilding. Expand box as necessary or add continuation pages.

41. (cont.) Description of primary resource. Expand box as necessary, or add continuation pages.

strip mall. Completely new façade.





Club Fitness

Club Fitness  
314.561.89

Only Save One Price  
Please Refer Cash Price

meat

produce

Save  
a lot

dairy

freeman





**ARCHITECTURAL/HISTORIC INVENTORY FORM**

1. Survey no. SLC-AS-047	2. Survey name: Thematic Survey of Midcentury Modern Movement Nonresidential Architecture in St. Louis		
3. County: St. Louis [Independent City]	4. Address: 114 E LOUGHBOROUGH AV		
Alternate address if applicable			
5. City/State: St. Louis [Independent City], M	6. UTM:	or: LAT	7. Township/Range/Section: T: R: S: N/A
8. Historic Name (if known):		9. Present/other name (if known):	
10. Ownership:		11a. Historic Use (if known):	11b. Current Use:

**HISTORICAL DATA**

12. Construction date: Major addition/alteration date:	1960	15. Architect:	18. Previously surveyed? <input type="checkbox"/> Cite survey name in box 22 cont. (page 3)
13. Significant date/period:		16. Builder/contractor:	19. On National Register? Cite nomination name in box 22 cont. (page 3)
14. Area(s) of significance:		17. Original or significant owner:	20. National Register eligible?
21. History and significance on continuation page. <input type="checkbox"/>		22. Sources of information on continuation page. <input type="checkbox"/>	Historic District Potential? <input type="checkbox"/> Name of Potential District?

**ARCHITECTURAL INFORMATION**

23. Category of Property:	30. Roof Material:	37. Windows: Type:
24. Vernacular or property type: Industrial/Warehouse	31. Chimney placement:	Panes
25. Architectural style: Modern Movements	32. Structural system:	38. Acreage (rural): Visible from public road? <input type="checkbox"/>
26. Plan Shape:	33. Exterior wall cladding:	39. Changes: (describe in box 41 cont.) <input type="checkbox"/> Addition Date(s): <input type="checkbox"/> Altered Date(s): <input type="checkbox"/> Moved Date(s): <input type="checkbox"/> Other Date(s):
27. Number of Stories:	34. Foundation Material:	Endangered by:
28. No. of bays (1st floor)	35. Basement type:	40. No. outbuildings (describe in box 40 cont.):
29. Roof Type:	36. Front Porch Type:	41. Further description of building features and associated resources on continuation page. <input type="checkbox"/>

**OTHER**

42. Current Owner/address: LOMO INC	43. Inventory form prepared by (name):	44. Survey date:
3920 COURTYARD PL DR ST LOUIS MO 63127	Additional Information/revisions by:	45. Date of revisions:
FOR SHPO USE:		Survey Category: <input type="checkbox"/> RLS <input type="checkbox"/> ILS <input type="checkbox"/> Significant Properties List

Date entered in inventory:	Level of survey: <input type="checkbox"/> reconnaissance <input type="checkbox"/> intensive	Additional research? <input type="checkbox"/> yes <input type="checkbox"/> no
National Register Status: <input type="checkbox"/> listed <input type="checkbox"/> in listed district	Other:	
Name:		
<input type="checkbox"/> pending listing <input type="checkbox"/> not eligible <input type="checkbox"/> eligible(district) <input type="checkbox"/> eligible (individually) <input type="checkbox"/> not determined		



**ARCHITECTURAL/HISTORIC INVENTORY FORM**

114 E LOUGHBOROUGH AV

**LOCATION MAP (include north arrow):**

**SITE MAP/PLAN (include north arrow):**

**Insert photograph of primary structure on property:**

Photo 1:

Photo 2:

Description:

Description:

Date:

CD No.:

Image No.

Date:

CD No.:

Image No.

Photographer:

Main Photo: Images2012\CompleteSurveyPhotos\LoughboroughE114.JPG



**ARCHITECTURAL/HISTORIC INVENTORY FORM**

114 E LOUGHBOROUGH AV

21.(cont.) History:and significance. Expand box as necessary or add continuation pages.

22. (cont.) Sources of information. Expand box as necessary or add continuation pages.

40. (cont.) Description of environment and outbuilding. Expand box as necessary or add continuation pages.

41. (cont.) Description of primary resource. Expand box as necessary, or add continuation pages.

utilitarian concrete block









**ARCHITECTURAL/HISTORIC INVENTORY FORM**

1. Survey no. SLC-AS-047-0138		2. Survey name: Thematic Survey of Midcentury Modern Movement Nonresidential Architecture in St. Louis	
3. County: St. Louis [Independent City]		4. Address: 1801-27 LUCAS AV	
Alternate address if applicable			
5. City/State: St. Louis [Independent City], M		6. UTM: or: LAT 38:38:2.27 LONG: 90:12:16.97	7. Township/Range/Section: T: R: S: N/A
8. Historic Name (if known): St Nicholas Catholic Church and Parish		9. Present/other name (if known): ST NICHOLAS PARISH CENTER	
10. Ownership: Private	11a. Historic Use (if known): Religion		11b. Current Use:

**HISTORICAL DATA**

12. Construction date: Major addition/alteration date:	1960 N/A	15. Architect: A. F. and Arthur Stauder	18. Previously surveyed? <input type="checkbox"/> Cite survey name in box 22 cont. (page 3)
13. Significant date/period: 1962		16. Builder/contractor: Kloster Co.	19. On National Register? Cite nomination name in box 22 cont. (page 3)
14. Area(s) of significance: Architecture Ethnic Heritage: Black		17. Original or significant owner: St. Nicholas Catholic Church	20. National Register eligible? Individually eligible
21. History and significance on continuation page. <input checked="" type="checkbox"/>		22. Sources of information on continuation page. <input checked="" type="checkbox"/>	Historic District Potential? <input type="checkbox"/> Name of Potential District? N/A

**ARCHITECTURAL INFORMATION**

23. Category of Property: Building	30. Roof Material: Undetermined	37. Windows: Type: Doublehung
24. Vernacular or property type: Institutional/Organization	31. Chimney placement: None	Panes 1/1, also ribbon clerestory, vertical s
25. Architectural style: Modern Movements	32. Structural system: Reinforced Concrete	38. Acreage (rural): Visible from public road? <input checked="" type="checkbox"/>
26. Plan Shape: Rectangular Short St. Fac	33. Exterior wall cladding: Brick	39. Changes: (describe in box 41 cont.) <input type="checkbox"/> Addition Date(s): <input type="checkbox"/> Altered Date(s): <input type="checkbox"/> Moved Date(s): <input type="checkbox"/> Other Date(s):
27. Number of Stories: 1-story	34. Foundation Material: Concrete	Endangered by:
28. No. of bays (1st floor): 6	35. Basement type: Full	40. No. outbuildings (describe in box 40 cont.):
29. Roof Type: Other	36. Front Porch Type: N/A	41. Further description of building features and associated resources on continuation page. <input checked="" type="checkbox"/>

**OTHER**

42. Current Owner/address: ST LOUIS CITY CATHOLIC CHURCH REAL ESTATE CORP TRS 20 ARCHBISHOP MAY DR ST LOUIS MO 63119	43. Inventory form prepared by (name): Patience Stuart Peter Meijer Architect, PC Additional Information/revisions by:	44. Survey date: 45. Date of revisions: Survey Category: <input type="checkbox"/> RLS <input checked="" type="checkbox"/> ILS <input type="checkbox"/> Significant Properties Lis
---	---	--

**FOR SHPO USE:**

Date entered in inventory:	Level of survey: <input type="checkbox"/> reconnaissance <input type="checkbox"/> intensive	Additional research? <input type="checkbox"/> yes <input type="checkbox"/> no
National Register Status: <input type="checkbox"/> listed <input type="checkbox"/> in listed district	Other:	
Name:		
<input type="checkbox"/> pending listing <input type="checkbox"/> not eligible <input type="checkbox"/> eligible(district) <input type="checkbox"/> eligible (individually) <input type="checkbox"/> not determined		



**ARCHITECTURAL/HISTORIC INVENTORY FORM**

1801-27 LUCAS AV

**LOCATION MAP (include north arrow):**

**SITE MAP/PLAN (include north arrow):**

**Insert photograph of primary structure on property:**

Photo 1:

Photo 2:

Description:

Sanctuary at Lucas and 18th Street, looking northwest

Description:

School, looking northeast with sanctuary at right

Date: 3/21/2012 CD No.: Image No.

Date: 3/21/2012 CD No.: Image No.

Photographer: PMA

Main Photo: Images2012\1801-27 LUCAS AV.JPG



**ARCHITECTURAL/HISTORIC INVENTORY FORM**

1801-27 LUCAS AV

21.(cont.) History:and significance. Expand box as necessary or add continuation pages.

St. Nicholas is architecturally significant as one of the works of a prolific and highly-regarded local firm specializing in religious architecture. The design illustrates an arrangement of low, horizontal volumes punctuated by the tower and the primary worship hall, both with distinctive and repeating roof shapes.

The church also has significance in the African American community in St. Louis, due to the fact that it was the first parish in the City to be transferred from a white congregation to an African American one, in 1924. St. Elizabeth's was the only parish available to Catholic African Americans until that time. According to the church website, in 1960 Cardinal Ritter gave permission for the parish to construct a new parish compound, consisting of a Church, School center, Rectory, and Convent.

The reconstruction of St. Nicholas parish adjacent to its original location at 18th and Lucas was announced in early 1960. The project was to include church, school, rectory, convent, and Community Center. The buildings were dedicated in 1962. The project, the first new Catholic Church to be built in downtown for at least 60 years, was to serve a predominantly Black parish; all of the 400 members of the parish lived in the Carr Square Village and Vaughan Apartments. The school would have a capacity of 400 students, a number much larger than the number of students currently enrolled.

22. (cont.) Sources of information. Expand box as necessary or add continuation pages.

Church website link: <http://www.stnicholasatholicchurch.com/bgm/> then (under "About Us" tab) there is a link to a pdf called ChurchHistory.doc.

Also see Wright, John Aaron, African Americans in Downtown St. Louis (Great Britain: Arcadia Publishing, 2003), p. 73.

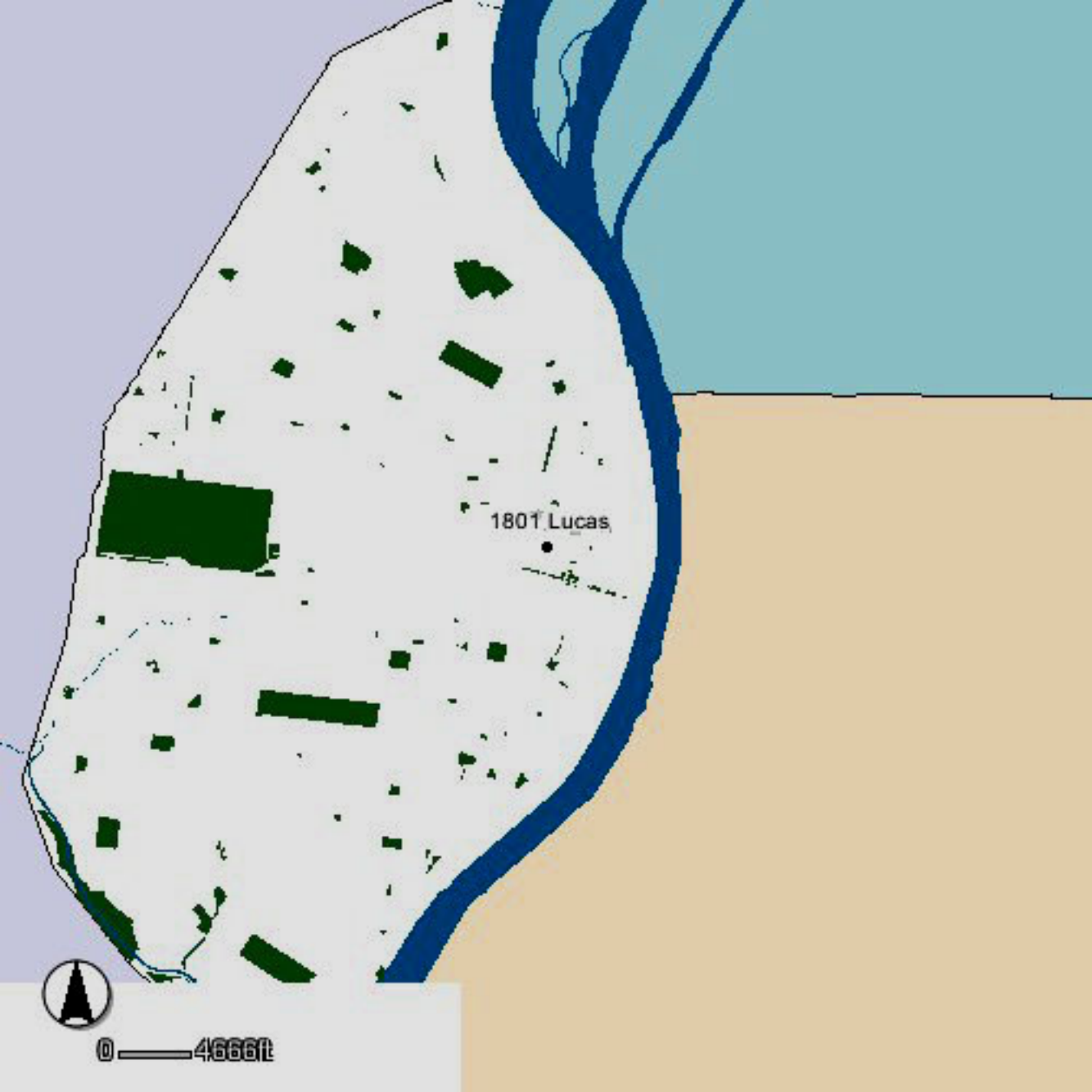
"First in this Century – New Catholic Church to be Built Downtown" Globe Democrat February 20,1960

City building permit #EE1423, 1/29/1960. A. F. & A. Stauder, architects; Kloster Co., contractor. "Communtiy Center, school, convent and church."

40. (cont.) Description of environment and outbuilding. Expand box as necessary or add continuation pages.

41. (cont.) Description of primary resource. Expand box as necessary, or add continuation pages.

The St. Nicholas Parish Center, by A.F. & Arthur Stauder, is a U shaped single story building with two double height portions, a 2-story section and a square tower near the corner of Lucas Ave and N 18th St. The footprint encompasses a church, school, and gym or auditorium, all wrapping around a central parking lot. The middle section is single story with a flat roof and evenly distributed bays of windows and brick. Both double height portions, one at each end of Lucas Ave, feature a waved roof with overhanging eaves, clerestory windows, slit windows, brick cladding, and concrete foundations. The church area (18th) features decorative etched glass in the clerestories and slits with religious depictions as well as voids in the brickwork in the shapes of crosses. The main entry to this portion faces 18th Ave and features a wavy roof portico supported by slim posts. The entire building features a simple cornice and frieze.



19TH ST

LINDEN ST

1801-27 Lucas

LUCAS AVE

N 18TH ST



0 42ft













ST. NICHOLAS PARISH CENTER

ST. NICHOLAS PARISH CENTER  
1000 E. 10TH AVE.  
DENVER, CO 80202  
(303) 733-1234

DO NOT  
ENTER



**ARCHITECTURAL/HISTORIC INVENTORY FORM**

1. Survey no. SLC-AS-047	2. Survey name: Thematic Survey of Midcentury Modern Movement Nonresidential Architecture in St. Louis		
3. County: St. Louis [Independent City]	4. Address: 301-19 LYNCH ST		
Alternate address if applicable			
5. City/State: St. Louis [Independent City], M	6. UTM:	or: LAT	7. Township/Range/Section: T: R: S: N/A
8. Historic Name (if known):		9. Present/other name (if known):	
10. Ownership:	11a. Historic Use (if known):	11b. Current Use:	

**HISTORICAL DATA**

12. Construction date: Major addition/alteration date:	1967	15. Architect:	18. Previously surveyed? <input type="checkbox"/> Cite survey name in box 22 cont. (page 3)
13. Significant date/period:		16. Builder/contractor:	
14. Area(s) of significance:		17. Original or significant owner:	19. On National Register? Cite nomination name in box 22 cont. (page 3)
			20. National Register eligible?
21. History and significance on continuation page. <input type="checkbox"/>		22. Sources of information on continuation page. <input type="checkbox"/>	Historic District Potential? <input type="checkbox"/> Name of Potential District?

**ARCHITECTURAL INFORMATION**

23. Category of Property:	30. Roof Material:	37. Windows: Type:
24. Vernacular or property type: Office in Front of Other Use	31. Chimney placement:	Panes
25. Architectural style: Modern Movements	32. Structural system:	38. Acreage (rural): Visible from public road? <input type="checkbox"/>
26. Plan Shape:	33. Exterior wall cladding:	39. Changes: (describe in box 41 cont.) <input type="checkbox"/> Addition Date(s) <input type="checkbox"/> Altered Date(s) <input type="checkbox"/> Moved Date(s) <input type="checkbox"/> Other Date(s)
27. Number of Stories:	34. Foundation Material:	Endangered by:
28. No. of bays (1st floor)	35. Basement type:	40. No. outbuildings (describe in box 40 cont.):
29. Roof Type:	36. Front Porch Type:	41. Further description of building features and associated resources on continuation page. <input type="checkbox"/>

**OTHER**

42. Current Owner/address: NATL ST L REDEV CORP C/O ALSCO INC 505E SO TEMPLE SALT LAKE CTY	43. Inventory form prepared by (name): Additional Information/revisions by:	44. Survey date: 45. Date of revisions: Survey Category: <input type="checkbox"/> RLS <input type="checkbox"/> ILS <input type="checkbox"/> Significant Properties List
84102		

**FOR SHPO USE:**

Date entered in inventory:	Level of survey: <input type="checkbox"/> reconnaissance <input type="checkbox"/> intensive	Additional research? <input type="checkbox"/> yes <input type="checkbox"/> no
National Register Status: <input type="checkbox"/> listed <input type="checkbox"/> in listed district	Other:	
Name:		
<input type="checkbox"/> pending listing <input type="checkbox"/> not eligible <input type="checkbox"/> eligible(district) <input type="checkbox"/> eligible (individually) <input type="checkbox"/> not determined		



**ARCHITECTURAL/HISTORIC INVENTORY FORM**

301-19 LYNCH ST

**LOCATION MAP (include north arrow):**

**SITE MAP/PLAN (include north arrow):**

**Insert photograph of primary structure on property:**

Photo 1:

Photo 2:

Description:

Description:

Date:

CD No.:

Image No.

Date:

CD No.:

Image No.

Photographer:

Main Photo: Images2012\CompleteSurveyPhotos\Lynch301.jpg





**ARCHITECTURAL/HISTORIC INVENTORY FORM**

301-19 LYNCH ST

21.(cont.) History:and significance. Expand box as necessary or add continuation pages.

22. (cont.) Sources of information. Expand box as necessary or add continuation pages.

40. (cont.) Description of environment and outbuilding. Expand box as necessary or add continuation pages.

41. (cont.) Description of primary resource. Expand box as necessary, or add continuation pages.

One-story, red brick office with small windows set in limestone edged panel and simple limestone door surround. Behind the office is an industrial warehouse building with high red brick base, limestone watertable with large industrial sash windows above.









**ARCHITECTURAL/HISTORIC INVENTORY FORM**

1. Survey no. SLC-AS-047		2. Survey name: Thematic Survey of Midcentury Modern Movement Nonresidential Architecture in St. Louis	
3. County: St. Louis [Independent City]		4. Address: 1100 MACKLIND AV	
Alternate address if applicable			
5. City/State: St. Louis [Independent City], M		6. UTM: LAT	7. Township/Range/Section: T: R: S: N/A
8. Historic Name (if known):		9. Present/other name (if known):	
10. Ownership:	11a. Historic Use (if known):	11b. Current Use:	

**HISTORICAL DATA**

12. Construction date: Major addition/alteration date:	1956	15. Architect:	18. Previously surveyed? <input type="checkbox"/> Cite survey name in box 22 cont. (page 3)
13. Significant date/period:		16. Builder/contractor:	19. On National Register? Cite nomination name in box 22 cont. (page 3)
14. Area(s) of significance:		17. Original or significant owner:	20. National Register eligible?
21. History and significance on continuation page. <input type="checkbox"/>		22. Sources of information on continuation page. <input type="checkbox"/>	Historic District Potential? <input type="checkbox"/> Name of Potential District?

**ARCHITECTURAL INFORMATION**

23. Category of Property:	30. Roof Material:	37. Windows: Type:
24. Vernacular or property type: Office in Front of Other Use	31. Chimney placement:	Panes
25. Architectural style: Modern Movements	32. Structural system:	38. Acreage (rural): Visible from public road? <input type="checkbox"/>
26. Plan Shape:	33. Exterior wall cladding:	39. Changes: (describe in box 41 cont.) <input type="checkbox"/> Addition Date(s): <input type="checkbox"/> Altered Date(s): <input type="checkbox"/> Moved Date(s): <input type="checkbox"/> Other Date(s):
27. Number of Stories:	34. Foundation Material:	Endangered by:
28. No. of bays (1st floor)	35. Basement type:	40. No. outbuildings (describe in box 40 cont.):
29. Roof Type:	36. Front Porch Type:	41. Further description of building features and associated resources on continuation page. <input type="checkbox"/>

**OTHER**

42. Current Owner/address: ST LOUIS SCIENCE CENTER FOUNDATION	43. Inventory form prepared by (name):	44. Survey date:
5050 OAKLAND AVE ST LOUIS MO 63110	Additional Information/revisions by:	45. Date of revisions:
FOR SHPO USE:		Survey Category: <input type="checkbox"/> RLS <input type="checkbox"/> ILS <input type="checkbox"/> Significant Properties List

Date entered in inventory:	Level of survey: <input type="checkbox"/> reconnaissance <input type="checkbox"/> intensive	Additional research? <input type="checkbox"/> yes <input type="checkbox"/> no
National Register Status: <input type="checkbox"/> listed <input type="checkbox"/> in listed district	Other:	
Name:		
<input type="checkbox"/> pending listing <input type="checkbox"/> not eligible <input type="checkbox"/> eligible(district) <input type="checkbox"/> eligible (individually) <input type="checkbox"/> not determined		



**ARCHITECTURAL/HISTORIC INVENTORY FORM**

1100 MACKLIND AV

**LOCATION MAP (include north arrow):**

**SITE MAP/PLAN (include north arrow):**

**Insert photograph of primary structure on property:**

Photo 1:

Photo 2:

Description:

Description:

Date:

CD No.:

Image No.

Date:

CD No.:

Image No.

Photographer:

Main Photo: Images2012\CompleteSurveyPhotos\Macklind1100.JPG





**ARCHITECTURAL/HISTORIC INVENTORY FORM**

1100 MACKLIND AV

21.(cont.) History:and significance. Expand box as necessary or add continuation pages.

22. (cont.) Sources of information. Expand box as necessary or add continuation pages.

40. (cont.) Description of environment and outbuilding. Expand box as necessary or add continuation pages.

41. (cont.) Description of primary resource. Expand box as necessary, or add continuation pages.

Two-story brick & concrete office with one-story brick & metal warehouse to side & rear. Office has tall, narrow ribbon windows with metal panels below. Concrete accents on brick with some concrete walls.















**ARCHITECTURAL/HISTORIC INVENTORY FORM**

1. Survey no. SLC-AS-047-0139		2. Survey name: Thematic Survey of Midcentury Modern Movement Nonresidential Architecture in St. Louis	
3. County: St. Louis [Independent City]		4. Address: 1111 MACKLIND AV	
Alternate address if applicable			
5. City/State: St. Louis [Independent City], M		6. UTM: LAT 38:37:40.03 LONG: 90:16:30.17	7. Township/Range/Section: T: R: S: N/A
8. Historic Name (if known): Undetermined		9. Present/other name (if known): White Castle District Office	
10. Ownership: Private	11a. Historic Use (if known): Commerce Trade		11b. Current Use:

**HISTORICAL DATA**

12. Construction date: Major addition/alteration date:	1962 N/A	15. Architect: HT Jarvis, Engineer	18. Previously surveyed? <input type="checkbox"/> Cite survey name in box 22 cont. (page 3)
13. Significant date/period: 1962		16. Builder/contractor: Murch-Jarvis CC	19. On National Register? Cite nomination name in box 22 cont. (page 3)
14. Area(s) of significance: To be determined		17. Original or significant owner: Undetermined	20. National Register eligible? Not determined
21. History and significance on continuation page. <input type="checkbox"/>		22. Sources of information on continuation page. <input checked="" type="checkbox"/>	Historic District Potential? <input type="checkbox"/> Name of Potential District?

**ARCHITECTURAL INFORMATION**

23. Category of Property: Building	30. Roof Material: Undetermined	37. Windows: Type: Fixed
24. Vernacular or property type: Office in Front of Other Use	31. Chimney placement: None	Panes 2, 3, or 4
25. Architectural style: Modern Movements	32. Structural system: Undetermined	38. Acreage (rural): Visible from public road? <input checked="" type="checkbox"/>
26. Plan Shape: L-shape	33. Exterior wall cladding: Brick	39. Changes: (describe in box 41 cont.) <input type="checkbox"/> Addition Date(s): <input type="checkbox"/> Altered Date(s): <input type="checkbox"/> Moved Date(s): <input type="checkbox"/> Other Date(s):
27. Number of Stories: 1-story	34. Foundation Material: Concrete	Endangered by:
28. No. of bays (1st floor): 6	35. Basement type: Undetermined	40. No. outbuildings (describe in box 40 cont.): 0
29. Roof Type: Flat	36. Front Porch Type: N/A	41. Further description of building features and associated resources on continuation page. <input checked="" type="checkbox"/>

**OTHER**

42. Current Owner/address: WHITE CASTLE SYSTEM INC 555 GOODALE ST COLUMBUS OH 43215	43. Inventory form prepared by (name): Patience Stuart Peter Meijer Architect, PC Additional Information/revisions by: Betsy Bradley Cultural Resources Office	44. Survey date: 45. Date of revisions: Survey Category: <input checked="" type="checkbox"/> RLS <input type="checkbox"/> ILS <input type="checkbox"/> Significant Properties List
--	---	---

**FOR SHPO USE:**

Date entered in inventory:	Level of survey: <input type="checkbox"/> reconnaissance <input type="checkbox"/> intensive	Additional research? <input type="checkbox"/> yes <input type="checkbox"/> no
National Register Status: <input type="checkbox"/> listed <input type="checkbox"/> in listed district	Other:	
Name:		
<input type="checkbox"/> pending listing <input type="checkbox"/> not eligible <input type="checkbox"/> eligible(district) <input type="checkbox"/> eligible (individually) <input type="checkbox"/> not determined		



**ARCHITECTURAL/HISTORIC INVENTORY FORM**

1111 MACKLIND AV

**LOCATION MAP (include north arrow):**

**SITE MAP/PLAN (include north arrow):**

**Insert photograph of primary structure on property:**

Photo 1:

Photo 2:

Description:

Looking west at building.

Description:

Date: CD No.: Image No.

Date: CD No.: Image No.

Photographer: PMA

Main Photo: Images2012\1111 MACKLIND AV.JPG



**ARCHITECTURAL/HISTORIC INVENTORY FORM**

1111 MACKLIND AV

21.(cont.) History:and significance. Expand box as necessary or add continuation pages.

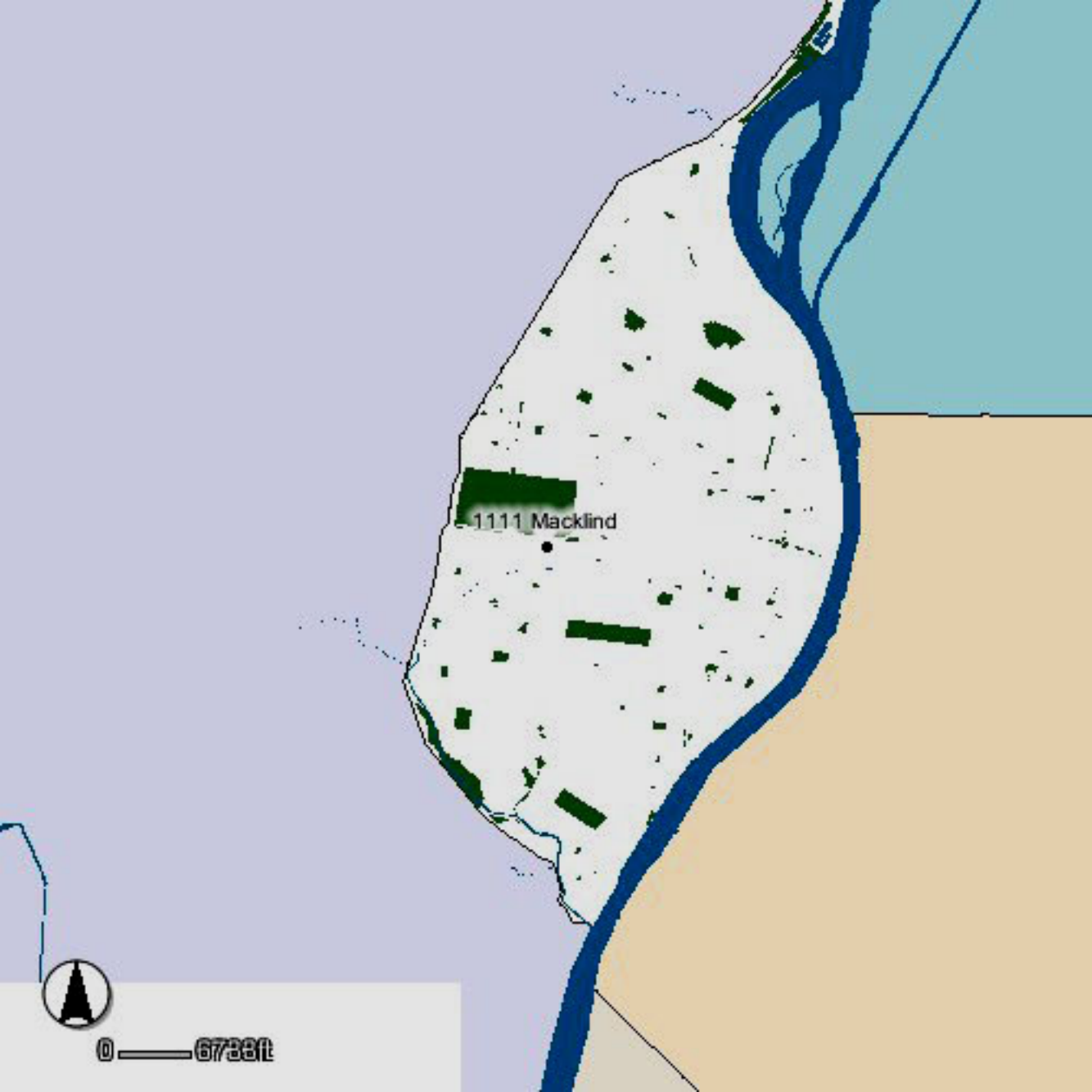
22. (cont.) Sources of information. Expand box as necessary or add continuation pages.

City building permit #GG3325, 5/1/1962. H.T. Jarvis, engineer. No architect listed. Murch-Jarvis CC, contractor. "Warehouse and offices."

40. (cont.) Description of environment and outbuilding. Expand box as necessary or add continuation pages.

41. (cont.) Description of primary resource. Expand box as necessary, or add continuation pages.

The White Castle Headquarters building is a single-story office building with an L shaped footprint, concrete foundations, brick cladding, original vertical fixed windows and a flat roof. The main entry to the building, and focal point, is clad with white ceramic-coated metal panels and is made to look like a White Castle restaurant with crenels and an aluminum awning. There is a brick office addition and a warehouse to the side and rear with loading docks facing Macklind Ave. The north half of the main façade features bays of windows with concrete sills and the entire building has simple stone coping.



1111 Macklind



0 — 6738ft

COLLEGE DR

1111 Macklind

MACKLIND AVE

HIGHLAND PARK DR



0 — 38ft





MACKLIND

Boyle & Co.  
DISTRICT OFFICE



White Castle  
DISTRICT OFFICE





**ARCHITECTURAL/HISTORIC INVENTORY FORM**

1. Survey no.	2. Survey name:		
SLC-AS-047-0140	Thematic Survey of Modern Movement Architecture in St. Louis		
3. County:	4. Address:		
St. Louis [Independent City]	1129-35 MACKLIND AV		
Alternate address if applicable			
5. City/State:	6. UTM:	or: LAT	38:37:37.99
St. Louis [Independent City], M		LONG:	90:16:30.61
7. Township/Range/Section:		T: R: S: N/A	
8. Historic Name (if known):		9. Present/other name (if known):	
Holy Cross Lutheran Church for the Deaf		Holy Cross Lutheran Church for the Deaf	
10. Ownership:	11a. Historic Use (if known):	11b. Current Use:	
Private	Religion		

**HISTORICAL DATA**

12. Construction date:	1965	15. Architect:	18. Previously surveyed? <input type="checkbox"/>
Major addition/alteration date:	N/A	Undetermined	Cite survey name in box 22 cont. (page 3)
13. Significant date/period:			
14. Area(s) of significance:	16. Builder/contractor:	19. On National Register?	
To be determined	Undetermined	Cite nomination name in box 22 cont. (page 3)	
	17. Original or significant owner:	20. National Register eligible?	
	Undetermined	Not determined	
21. History and significance on continuation page. <input type="checkbox"/>	22. Sources of information on continuation page. <input type="checkbox"/>	Historic District Potential? <input type="checkbox"/>	
		Name of Potential District?	

**ARCHITECTURAL INFORMATION**

23. Category of Property:	30. Roof Material:	37. Windows:
Building	Undetermined	Historic
24. Vernacular or property type:	31. Chimney placement:	Type: Fixed
Church	None	Panes vertical strip, also storefront
25. Architectural style:	32. Structural system:	38. Acreage (rural):
Modern Movements	Steel	Visible from public road? <input checked="" type="checkbox"/>
26. Plan Shape:	33. Exterior wall cladding:	39. Changes: (describe in box 41 cont.)
Irregular	Brick	<input type="checkbox"/> Addition Date(s)
27. Number of Stories:	34. Foundation Material:	<input type="checkbox"/> Altered Date(s)
1-story	Concrete	<input type="checkbox"/> Moved Date(s)
		<input type="checkbox"/> Other Date(s)
28. No. of bays (1st floor)	35. Basement type:	Endangered by:
9	Undetermined	
29. Roof Type:	36. Front Porch Type:	40. No. outbuildings (describe in box 40 cont.):
Flat	N/A	0
		41. Further description of building features and associated resources on continuation page. <input checked="" type="checkbox"/>

**OTHER**

42. Current Owner/address:	43. Inventory form prepared by (name):	44. Survey date:
MACKLIND CONDO	Patience Stuart	
***SUMMARY RECORD; NOT ON LRMS**	Peter Meijer Architect, PC	45. Date of revisions:
	Additional Information/revisions by:	
	Betsy Bradley	Survey Category:
	Cultural Resources Office	<input checked="" type="checkbox"/> RLS <input type="checkbox"/> ILS <input type="checkbox"/> Significant Properties Lis

**FOR SHPO USE:**

Date entered in inventory:	Level of survey: <input type="checkbox"/> reconnaissance <input type="checkbox"/> intensive	Additional research? <input type="checkbox"/> yes <input type="checkbox"/> no
National Register Status: <input type="checkbox"/> listed <input type="checkbox"/> in listed district	Other:	
Name:		
<input type="checkbox"/> pending listing <input type="checkbox"/> not eligible		
<input type="checkbox"/> eligible(district) <input type="checkbox"/> eligible (individually)		
<input type="checkbox"/> not determined		



**ARCHITECTURAL/HISTORIC INVENTORY FORM**

1129-35 MACKLIND AV

**LOCATION MAP (include north arrow):**

**SITE MAP/PLAN (include north arrow):**

**Insert photograph of primary structure on property:**

Photo 1:

Photo 2:

Description:

Looking west at building.

Description:

Date:

CD No.:

Image No.

Date:

CD No.:

Image No.

Photographer: PMA

Main Photo: Images2012\1129-35 MACKLIND AV\_0003.JPG



**ARCHITECTURAL/HISTORIC INVENTORY FORM**

1129-35 MACKLIND AV

21.(cont.) History:and significance. Expand box as necessary or add continuation pages.

22. (cont.) Sources of information. Expand box as necessary or add continuation pages.

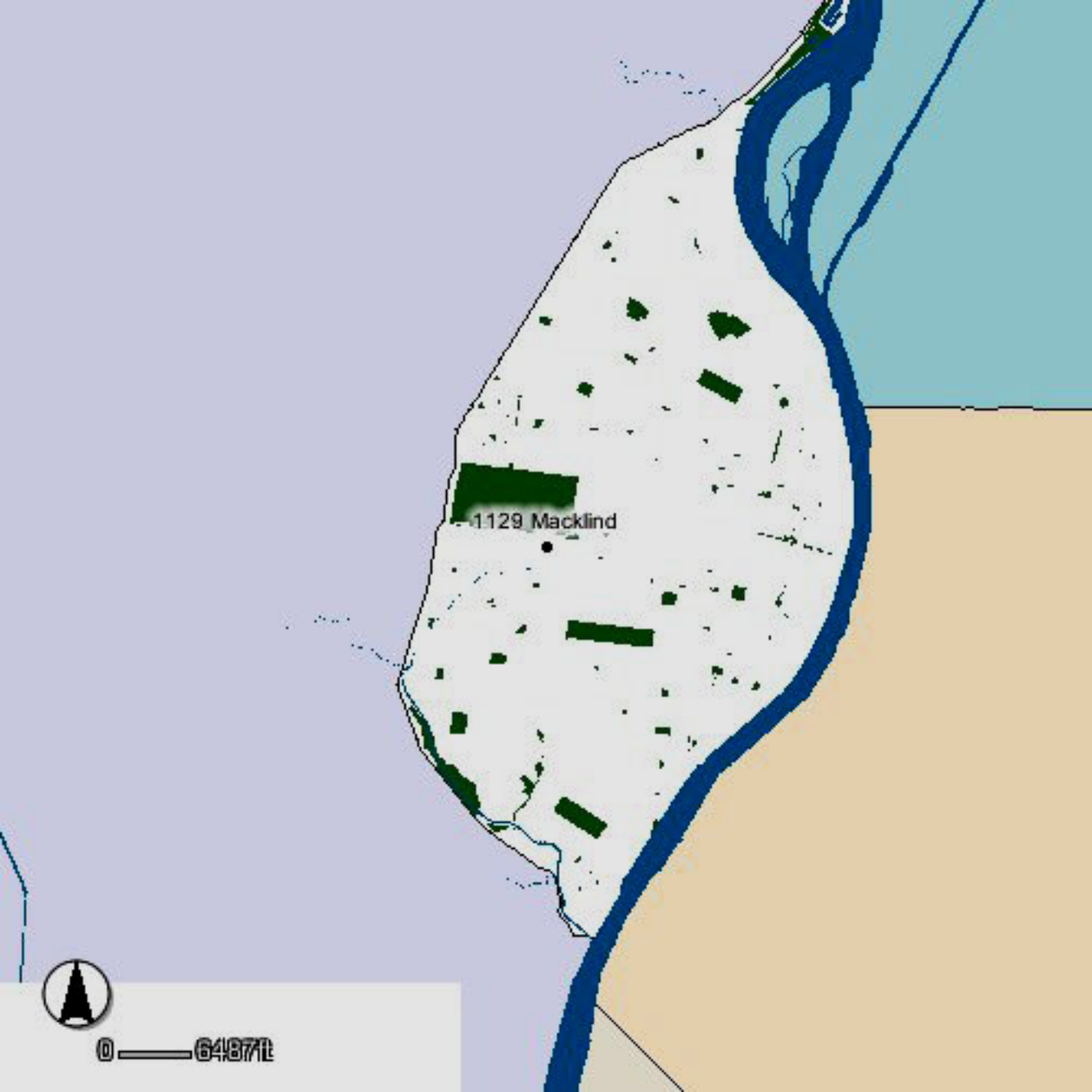
No building permits were found for this property.

40. (cont.) Description of environment and outbuilding. Expand box as necessary or add continuation pages.

41. (cont.) Description of primary resource. Expand box as necessary, or add continuation pages.

This Lutheran Church is a single story building with an irregular plan and flat roof. It was originally constructed as two office buildings and was then altered and connected. Its steel structure has concrete foundations, blond brick cladding, and fixed metal-framed windows. There is a projecting semi-circular glass entry with an angled circular standing seam metal roof and modern stained glass window. Tall narrow windows with metal panels above and below punctuate the façade. There is a two story building connected to the north that has a different aesthetic style but retains the brick exterior with a running bond and four soldier belt courses. This façade features narrow windows at both levels with pairs of brick projections between each window topped with a mental standing seam entablature.





1129 Macklin



0 — 640712

HIGHLAND PARK DR

1129 Macklind

MACKLIND AVE

WISE AVE WISE AVE



0 360









**ARCHITECTURAL/HISTORIC INVENTORY FORM**

1. Survey no. SLC-AS-047		2. Survey name: Thematic Survey of Midcentury Modern Movement Nonresidential Architecture in St. Louis	
3. County: St. Louis [Independent City]		4. Address: 1143 MACKLIND AV	
Alternate address if applicable			
5. City/State: St. Louis [Independent City], M		6. UTM: LAT LONG:	7. Township/Range/Section: T: R: S: N/A
8. Historic Name (if known):		9. Present/other name (if known):	
10. Ownership:	11a. Historic Use (if known):	11b. Current Use:	

**HISTORICAL DATA**

12. Construction date: Major addition/alteration date:	1964	15. Architect:	18. Previously surveyed? <input type="checkbox"/> Cite survey name in box 22 cont. (page 3)
13. Significant date/period:		16. Builder/contractor:	19. On National Register? Cite nomination name in box 22 cont. (page 3)
14. Area(s) of significance:		17. Original or significant owner:	20. National Register eligible?
21. History and significance on continuation page. <input type="checkbox"/>		22. Sources of information on continuation page. <input type="checkbox"/>	Historic District Potential? <input type="checkbox"/> Name of Potential District?

**ARCHITECTURAL INFORMATION**

23. Category of Property:	30. Roof Material:	37. Windows: Type:
24. Vernacular or property type: Office in Front of Other Use	31. Chimney placement:	Panes
25. Architectural style: Modern Movements	32. Structural system:	38. Acreage (rural): Visible from public road? <input type="checkbox"/>
26. Plan Shape:	33. Exterior wall cladding:	39. Changes: (describe in box 41 cont.) <input type="checkbox"/> Addition Date(s) <input type="checkbox"/> Altered Date(s) <input type="checkbox"/> Moved Date(s) <input type="checkbox"/> Other Date(s)
27. Number of Stories:	34. Foundation Material:	Endangered by:
28. No. of bays (1st floor)	35. Basement type:	40. No. outbuildings (describe in box 40 cont.):
29. Roof Type:	36. Front Porch Type:	41. Further description of building features and associated resources on continuation page. <input type="checkbox"/>

**OTHER**

42. Current Owner/address: 1143 MACKLIND LLC	43. Inventory form prepared by (name):	44. Survey date:
1143 MACKLIND AVE ST LOUIS MO 63110	Additional Information/revisions by:	45. Date of revisions:
FOR SHPO USE:		Survey Category: <input type="checkbox"/> RLS <input type="checkbox"/> ILS <input type="checkbox"/> Significant Properties List

Date entered in inventory:	Level of survey: <input type="checkbox"/> reconnaissance <input type="checkbox"/> intensive	Additional research? <input type="checkbox"/> yes <input type="checkbox"/> no
National Register Status: <input type="checkbox"/> listed <input type="checkbox"/> in listed district	Other:	
Name:		
<input type="checkbox"/> pending listing <input type="checkbox"/> not eligible <input type="checkbox"/> eligible(district) <input type="checkbox"/> eligible (individually) <input type="checkbox"/> not determined		





**ARCHITECTURAL/HISTORIC INVENTORY FORM**

1143 MACKLIND AV

**LOCATION MAP (include north arrow):**

**SITE MAP/PLAN (include north arrow):**

**Insert photograph of primary structure on property:**

Photo 1:

Photo 2:

Description:

Description:

Date:

CD No.:

Image No.

Date:

CD No.:

Image No.

Photographer:

Main Photo: Images2012\CompleteSurveyPhotos\Macklind1143.JPG



**ARCHITECTURAL/HISTORIC INVENTORY FORM**

1143 MACKLIND AV

21.(cont.) History:and significance. Expand box as necessary or add continuation pages.

22. (cont.) Sources of information. Expand box as necessary or add continuation pages.

40. (cont.) Description of environment and outbuilding. Expand box as necessary or add continuation pages.

41. (cont.) Description of primary resource. Expand box as necessary, or add continuation pages.

One-story dark brick office w/ a few tall narrow window with stone accents above and below. Brick warehouse at rear.



CORPORATE  
OFFICES



CORPORATE  
OFFICES

NO  
OUTLET



**ARCHITECTURAL/HISTORIC INVENTORY FORM**

1. Survey no. SLC-AS-047		2. Survey name: Thematic Survey of Midcentury Modern Movement Nonresidential Architecture in St. Louis	
3. County: St. Louis [Independent City]		4. Address: 1201 MACKLIND AV	
Alternate address if applicable			
5. City/State: St. Louis [Independent City], M		6. UTM: LAT LONG:	7. Township/Range/Section: T: R: S: N/A
8. Historic Name (if known):		9. Present/other name (if known):	
10. Ownership:	11a. Historic Use (if known):	11b. Current Use:	

**HISTORICAL DATA**

12. Construction date: Major addition/alteration date:	1952	15. Architect:	18. Previously surveyed? <input type="checkbox"/> Cite survey name in box 22 cont. (page 3)
13. Significant date/period:		16. Builder/contractor:	19. On National Register? Cite nomination name in box 22 cont. (page 3)
14. Area(s) of significance:		17. Original or significant owner:	20. National Register eligible?
21. History and significance on continuation page. <input type="checkbox"/>		22. Sources of information on continuation page. <input type="checkbox"/>	Historic District Potential? <input type="checkbox"/> Name of Potential District?

**ARCHITECTURAL INFORMATION**

23. Category of Property:	30. Roof Material:	37. Windows: Type:
24. Vernacular or property type: Institutional/Organization	31. Chimney placement:	Panes
25. Architectural style: Modern Movements	32. Structural system:	38. Acreage (rural): Visible from public road? <input type="checkbox"/>
26. Plan Shape:	33. Exterior wall cladding:	39. Changes: (describe in box 41 cont.) <input type="checkbox"/> Addition Date(s): <input type="checkbox"/> Altered Date(s): <input type="checkbox"/> Moved Date(s): <input type="checkbox"/> Other Date(s):
27. Number of Stories:	34. Foundation Material:	Endangered by:
28. No. of bays (1st floor)	35. Basement type:	40. No. outbuildings (describe in box 40 cont.):
29. Roof Type:	36. Front Porch Type:	41. Further description of building features and associated resources on continuation page. <input type="checkbox"/>

**OTHER**

42. Current Owner/address: HUMANE SOCIETY OF MISSOURI ATTN CORP REAL EST ASSESSMENTS NC1 001 03 81 101 N TRYON ST CHARLOTTE NC 28255	43. Inventory form prepared by (name): Additional Information/revisions by:	44. Survey date: 45. Date of revisions: Survey Category: <input type="checkbox"/> RLS <input type="checkbox"/> ILS <input type="checkbox"/> Significant Properties List
--	--	--

**FOR SHPO USE:**

Date entered in inventory:	Level of survey: <input type="checkbox"/> reconnaissance <input type="checkbox"/> intensive	Additional research? <input type="checkbox"/> yes <input type="checkbox"/> no
National Register Status: <input type="checkbox"/> listed <input type="checkbox"/> in listed district	Other:	
Name:		
<input type="checkbox"/> pending listing <input type="checkbox"/> not eligible <input type="checkbox"/> eligible(district) <input type="checkbox"/> eligible (individually) <input type="checkbox"/> not determined		





ARCHITECTURAL/HISTORIC INVENTORY FORM

1201 MACKLIND AV

LOCATION MAP (include north arrow):	SITE MAP/PLAN (include north arrow):
<div></div>	<div></div>

Insert photograph of primary structure on property:

Photo 1:	Photo 2:
<div></div>	<div></div>
Description:	Description:
Date: CD No.: Image No.	Date: CD No.: Image No.
Photographer:	
Main Photo:	Images2012\CompleteSurveyPhotos\Macklind1201.JPG



**ARCHITECTURAL/HISTORIC INVENTORY FORM**

1201 MACKLIND AV

21.(cont.) History:and significance. Expand box as necessary or add continuation pages.

22. (cont.) Sources of information. Expand box as necessary or add continuation pages.

40. (cont.) Description of environment and outbuilding. Expand box as necessary or add continuation pages.

41. (cont.) Description of primary resource. Expand box as necessary, or add continuation pages.

Humane Society of Missouri. One- and two-story buff brick building that has undergone extensive remodeling has has several additions. The original building can be seen at a few points, but most is not recognizable.





1201 Macklind Avenue



HUMANE SOCIETY OF MISSOURI  
THE EDITH SANDISON CENTER  
COMMUNITY EDUCATION CENTER  
ADMINISTRATION OFFICES

**Humane Society of Missouri**  
↑ ADOPTION CENTER  
↑ ANIMAL RECEIVING  
→ VETERINARIAN MEDICAL CENTER  
→ PET TRAINING CENTER  
→ GROOMING BY RENAISSANCE









**ARCHITECTURAL/HISTORIC INVENTORY FORM**

1. Survey no. SLC-AS-047		2. Survey name: Thematic Survey of Midcentury Modern Movement Nonresidential Architecture in St. Louis	
3. County: St. Louis [Independent City]		4. Address: 1230 MACKLIND AV	
Alternate address if applicable			
5. City/State: St. Louis [Independent City], M		6. UTM: LAT LONG:	7. Township/Range/Section: T: R: S: N/A
8. Historic Name (if known):		9. Present/other name (if known):	
10. Ownership:	11a. Historic Use (if known):	11b. Current Use:	

**HISTORICAL DATA**

12. Construction date: Major addition/alteration date:	1963	15. Architect:	18. Previously surveyed? <input type="checkbox"/> Cite survey name in box 22 cont. (page 3)
13. Significant date/period:		16. Builder/contractor:	19. On National Register? Cite nomination name in box 22 cont. (page 3)
14. Area(s) of significance:		17. Original or significant owner:	20. National Register eligible?
21. History and significance on continuation page. <input type="checkbox"/>		22. Sources of information on continuation page. <input type="checkbox"/>	Historic District Potential? <input type="checkbox"/> Name of Potential District?

**ARCHITECTURAL INFORMATION**

23. Category of Property:	30. Roof Material:	37. Windows: Type:
24. Vernacular or property type: Office in Front of Other Use	31. Chimney placement:	Panes
25. Architectural style: Modern Movements	32. Structural system:	38. Acreage (rural): Visible from public road? <input type="checkbox"/>
26. Plan Shape:	33. Exterior wall cladding:	39. Changes: (describe in box 41 cont.) <input type="checkbox"/> Addition Date(s): <input type="checkbox"/> Altered Date(s): <input type="checkbox"/> Moved Date(s): <input type="checkbox"/> Other Date(s):
27. Number of Stories:	34. Foundation Material:	Endangered by:
28. No. of bays (1st floor)	35. Basement type:	40. No. outbuildings (describe in box 40 cont.):
29. Roof Type:	36. Front Porch Type:	41. Further description of building features and associated resources on continuation page. <input type="checkbox"/>

**OTHER**

42. Current Owner/address: MYER INVESTMENTS	43. Inventory form prepared by (name):	44. Survey date:
1230 MACKLIND AV ST LOUIS MO 63110	Additional Information/revisions by:	45. Date of revisions:
FOR SHPO USE:		Survey Category: <input type="checkbox"/> RLS <input type="checkbox"/> ILS <input type="checkbox"/> Significant Properties List

Date entered in inventory:	Level of survey: <input type="checkbox"/> reconnaissance <input type="checkbox"/> intensive	Additional research? <input type="checkbox"/> yes <input type="checkbox"/> no
National Register Status: <input type="checkbox"/> listed <input type="checkbox"/> in listed district	Other:	
Name:		
<input type="checkbox"/> pending listing <input type="checkbox"/> not eligible <input type="checkbox"/> eligible(district) <input type="checkbox"/> eligible (individually) <input type="checkbox"/> not determined		



**ARCHITECTURAL/HISTORIC INVENTORY FORM**

1230 MACKLIND AV

**LOCATION MAP (include north arrow):**

**SITE MAP/PLAN (include north arrow):**

**Insert photograph of primary structure on property:**

Photo 1:

Photo 2:

Description:

Description:

Date:

CD No.:

Image No.

Date:

CD No.:

Image No.

Photographer:

Main Photo: Images2012\CompleteSurveyPhotos\Macklind1230.JPG



**ARCHITECTURAL/HISTORIC INVENTORY FORM**

1230 MACKLIND AV

21.(cont.) History:and significance. Expand box as necessary or add continuation pages.

22. (cont.) Sources of information. Expand box as necessary or add continuation pages.

40. (cont.) Description of environment and outbuilding. Expand box as necessary or add continuation pages.

41. (cont.) Description of primary resource. Expand box as necessary, or add continuation pages.

Former Humane Society Building. One-story dark brick office with accent panels around window openings, canopy at front, warehouse at rear. Norbury Wayman has construction date of 1958 with addition dating from 1965.





**ARCHITECTURAL/HISTORIC INVENTORY FORM**

1. Survey no. SLC-AS-047		2. Survey name: Thematic Survey of Midcentury Modern Movement Nonresidential Architecture in St. Louis	
3. County: St. Louis [Independent City]		4. Address: 1248 MACKLIND AV	
Alternate address if applicable			
5. City/State: St. Louis [Independent City], M		6. UTM: LAT	7. Township/Range/Section: T: R: S: N/A
8. Historic Name (if known):		9. Present/other name (if known):	
10. Ownership:	11a. Historic Use (if known):	11b. Current Use:	

**HISTORICAL DATA**

12. Construction date: Major addition/alteration date:	1953	15. Architect:	18. Previously surveyed? <input type="checkbox"/> Cite survey name in box 22 cont. (page 3)
13. Significant date/period:		16. Builder/contractor:	19. On National Register? Cite nomination name in box 22 cont. (page 3)
14. Area(s) of significance:		17. Original or significant owner:	20. National Register eligible?
21. History and significance on continuation page. <input type="checkbox"/>		22. Sources of information on continuation page. <input type="checkbox"/>	Historic District Potential? <input type="checkbox"/> Name of Potential District?

**ARCHITECTURAL INFORMATION**

23. Category of Property:	30. Roof Material:	37. Windows: Type:
24. Vernacular or property type: 1-Story Commercial	31. Chimney placement:	Panes
25. Architectural style: Modern Movements	32. Structural system:	38. Acreage (rural): Visible from public road? <input type="checkbox"/>
26. Plan Shape:	33. Exterior wall cladding:	39. Changes: (describe in box 41 cont.) <input type="checkbox"/> Addition Date(s): <input type="checkbox"/> Altered Date(s): <input type="checkbox"/> Moved Date(s): <input type="checkbox"/> Other Date(s):
27. Number of Stories:	34. Foundation Material:	Endangered by:
28. No. of bays (1st floor)	35. Basement type:	40. No. outbuildings (describe in box 40 cont.):
29. Roof Type:	36. Front Porch Type:	41. Further description of building features and associated resources on continuation page. <input type="checkbox"/>

**OTHER**

42. Current Owner/address: SHADE WILSON & SON INC	43. Inventory form prepared by (name):	44. Survey date:
1250 MACKLIND AVE ST LOUIS MO 63110	Additional Information/revisions by:	45. Date of revisions:
FOR SHPO USE:		Survey Category: <input type="checkbox"/> RLS <input type="checkbox"/> ILS <input type="checkbox"/> Significant Properties List

Date entered in inventory:	Level of survey: <input type="checkbox"/> reconnaissance <input type="checkbox"/> intensive	Additional research? <input type="checkbox"/> yes <input type="checkbox"/> no
National Register Status: <input type="checkbox"/> listed <input type="checkbox"/> in listed district	Other:	
Name:		
<input type="checkbox"/> pending listing <input type="checkbox"/> not eligible <input type="checkbox"/> eligible(district) <input type="checkbox"/> eligible (individually) <input type="checkbox"/> not determined		





**ARCHITECTURAL/HISTORIC INVENTORY FORM**

1248 MACKLIND AV

**LOCATION MAP (include north arrow):**

**SITE MAP/PLAN (include north arrow):**

**Insert photograph of primary structure on property:**

Photo 1:

Photo 2:

Description:

Description:

Date:

CD No.:

Image No.

Date:

CD No.:

Image No.

Photographer:

Main Photo: Images2012\CompleteSurveyPhotos\Macklind1248.JPG



**ARCHITECTURAL/HISTORIC INVENTORY FORM**

1248 MACKLIND AV

21.(cont.) History:and significance. Expand box as necessary or add continuation pages.

22. (cont.) Sources of information. Expand box as necessary or add continuation pages.

40. (cont.) Description of environment and outbuilding. Expand box as necessary or add continuation pages.

41. (cont.) Description of primary resource. Expand box as necessary, or add continuation pages.

Aluminum/glass storefront with corrugated metal above. Random-coursed ashlar stone on front walls. Concrete block behind. There is a metal Quonset hut building at the rear of the property.



**SHADE WILSON & SON INC.**

**PRINTING  
DUPLICATING**

1250









**ARCHITECTURAL/HISTORIC INVENTORY FORM**

1. Survey no. SLC-AS-047	2. Survey name: Thematic Survey of Modern Movement Architecture in St. Louis		
3. County: St. Louis [Independent City]	4. Address: 1319-25 MACKLIND AV		
Alternate address if applicable			
5. City/State: St. Louis [Independent City], M	6. UTM:	or: LAT	7. Township/Range/Section: T: R: S: N/A
8. Historic Name (if known):		9. Present/other name (if known):	
10. Ownership:	11a. Historic Use (if known):	11b. Current Use:	

**HISTORICAL DATA**

12. Construction date: Major addition/alteration date:	1961	15. Architect:	18. Previously surveyed? <input type="checkbox"/> Cite survey name in box 22 cont. (page 3)
13. Significant date/period:		16. Builder/contractor:	
14. Area(s) of significance:		17. Original or significant owner:	19. On National Register? Cite nomination name in box 22 cont. (page 3)
			20. National Register eligible?
21. History and significance on continuation page. <input type="checkbox"/>			Historic District Potential? <input type="checkbox"/>
		22. Sources of information on continuation page. <input type="checkbox"/>	Name of Potential District?

**ARCHITECTURAL INFORMATION**

23. Category of Property:	30. Roof Material:	37. Windows: Type:
24. Vernacular or property type: Office in Front of Other Use	31. Chimney placement:	Panes
25. Architectural style: Modern Movements	32. Structural system:	38. Acreage (rural): Visible from public road? <input type="checkbox"/>
26. Plan Shape:	33. Exterior wall cladding:	39. Changes: (describe in box 41 cont.) <input type="checkbox"/> Addition Date(s): <input type="checkbox"/> Altered Date(s): <input type="checkbox"/> Moved Date(s): <input type="checkbox"/> Other Date(s):
27. Number of Stories:	34. Foundation Material:	Endangered by:
28. No. of bays (1st floor)	35. Basement type:	40. No. outbuildings (describe in box 40 cont.):
29. Roof Type:	36. Front Porch Type:	41. Further description of building features and associated resources on continuation page. <input type="checkbox"/>

**OTHER**

42. Current Owner/address: AH LAND DEVELOPMENT CO LLC	43. Inventory form prepared by (name):	44. Survey date:
5540 W PARK AV ST LOUIS MO 63110	Additional Information/revisions by:	45. Date of revisions:
FOR SHPO USE:		Survey Category: <input type="checkbox"/> RLS <input type="checkbox"/> ILS <input type="checkbox"/> Significant Properties List

Date entered in inventory:	Level of survey: <input type="checkbox"/> reconnaissance <input type="checkbox"/> intensive	Additional research? <input type="checkbox"/> yes <input type="checkbox"/> no
National Register Status: <input type="checkbox"/> listed <input type="checkbox"/> in listed district	Other:	
Name:		
<input type="checkbox"/> pending listing <input type="checkbox"/> not eligible <input type="checkbox"/> eligible(district) <input type="checkbox"/> eligible (individually) <input type="checkbox"/> not determined		



**ARCHITECTURAL/HISTORIC INVENTORY FORM**

1319-25 MACKLIND AV

**LOCATION MAP (include north arrow):**

**SITE MAP/PLAN (include north arrow):**

**Insert photograph of primary structure on property:**

Photo 1:

Photo 2:

Description:

Description:

Date:

CD No.:

Image No.

Date:

CD No.:

Image No.

Photographer:

Main Photo: Images2012\CompleteSurveyPhotos\Macklind1319.JPG



**ARCHITECTURAL/HISTORIC INVENTORY FORM**

1319-25 MACKLIND AV

21.(cont.) History:and significance. Expand box as necessary or add continuation pages.

22. (cont.) Sources of information. Expand box as necessary or add continuation pages.

40. (cont.) Description of environment and outbuilding. Expand box as necessary or add continuation pages.

41. (cont.) Description of primary resource. Expand box as necessary, or add continuation pages.

Two-story brown brick building with multi-light windows and concrete? Detailing. "American Pulverizer" on entry bay. Two-story brick addition to north. Large industrial/warehouse to rear.







AMERICAN PULVERIZER



**ARCHITECTURAL/HISTORIC INVENTORY FORM**

1. Survey no. SLC-AS-047-0141		2. Survey name: Thematic Survey of Midcentury Modern Movement Nonresidential Architecture in St. Louis	
3. County: St. Louis [Independent City]		4. Address: 1327-31 MACKLIND AV	
Alternate address if applicable			
5. City/State: St. Louis [Independent City], M		6. UTM:	or: LAT 38:37:27 LONG: 90:16:33
		7. Township/Range/Section: T: R: S: N/A	
8. Historic Name (if known): Undetermined		9. Present/other name (if known): Undetermined	
10. Ownership: Private	11a. Historic Use (if known): Commerce/Trade		11b. Current Use:

**HISTORICAL DATA**

12. Construction date: Major addition/alteration date:	1968 N/A	15. Architect: George Maguolo Architect	18. Previously surveyed? <input type="checkbox"/> Cite survey name in box 22 cont. (page 3)
13. Significant date/period: 1968		16. Builder/contractor: Metco Corp.	19. On National Register? Cite nomination name in box 22 cont. (page 3)
14. Area(s) of significance: To be determined		17. Original or significant owner: George Maguolo	20. National Register eligible? Not determined
21. History and significance on continuation page. <input checked="" type="checkbox"/>		22. Sources of information on continuation page. <input checked="" type="checkbox"/>	Historic District Potential? <input type="checkbox"/> Name of Potential District?

**ARCHITECTURAL INFORMATION**

23. Category of Property: Building	30. Roof Material: Undetermined	37. Windows: Type: Fixed
24. Vernacular or property type: Office Building	31. Chimney placement: None	Panes Vertical strip including awning wind
25. Architectural style: Modern Movements	32. Structural system: Steel	38. Acreage (rural): Visible from public road? <input checked="" type="checkbox"/>
26. Plan Shape: Rectangular (Long Str. Fac.)	33. Exterior wall cladding: Brick	39. Changes: (describe in box 41 cont.) <input type="checkbox"/> Addition Date(s): <input type="checkbox"/> Altered Date(s): <input type="checkbox"/> Moved Date(s): <input type="checkbox"/> Other Date(s):
27. Number of Stories: 2½	34. Foundation Material: Concrete	Endangered by:
28. No. of bays (1st floor) 6	35. Basement type: Undetermined	40. No. outbuildings (describe in box 40 cont.): 0
29. Roof Type: Flat	36. Front Porch Type: N/A	41. Further description of building features and associated resources on continuation page. <input checked="" type="checkbox"/>

**OTHER**

42. Current Owner/address: HOGAN, JAMES L C/O BERKSHIRE REALTY PARTNERSHIP 6801 ARSENAL ST ST LOUIS MO 63139	43. Inventory form prepared by (name): Patience Stuart Peter Meijer Architect, PC Additional Information/revisions by: Betsy Bradley Cultural Resources Office	44. Survey date:  45. Date of revisions:  Survey Category: <input checked="" type="checkbox"/> RLS <input type="checkbox"/> ILS <input type="checkbox"/> Significant Properties Lis
--	---	--

**FOR SHPO USE:**

Date entered in inventory:	Level of survey: <input type="checkbox"/> reconnaissance <input type="checkbox"/> intensive	Additional research? <input type="checkbox"/> yes <input type="checkbox"/> no
National Register Status: <input type="checkbox"/> listed <input type="checkbox"/> in listed district	Other:	
Name:		
<input type="checkbox"/> pending listing <input type="checkbox"/> not eligible <input type="checkbox"/> eligible(district) <input type="checkbox"/> eligible (individually) <input type="checkbox"/> not determined		



**ARCHITECTURAL/HISTORIC INVENTORY FORM**

1327-31 MACKLIND AV

**LOCATION MAP (include north arrow):**

**SITE MAP/PLAN (include north arrow):**

**Insert photograph of primary structure on property:**

Photo 1:

Photo 2:

Description:

Looking west at building.

Description:

Date:

CD No.:

Image No.

Date:

CD No.:

Image No.

Photographer: City of St Louis

Main Photo: Images2012\1327-31 MACKLIND AV.JPG



**ARCHITECTURAL/HISTORIC INVENTORY FORM**

1327-31 MACKLIND AV

21.(cont.) History:and significance. Expand box as necessary or add continuation pages.

22. (cont.) Sources of information. Expand box as necessary or add continuation pages.

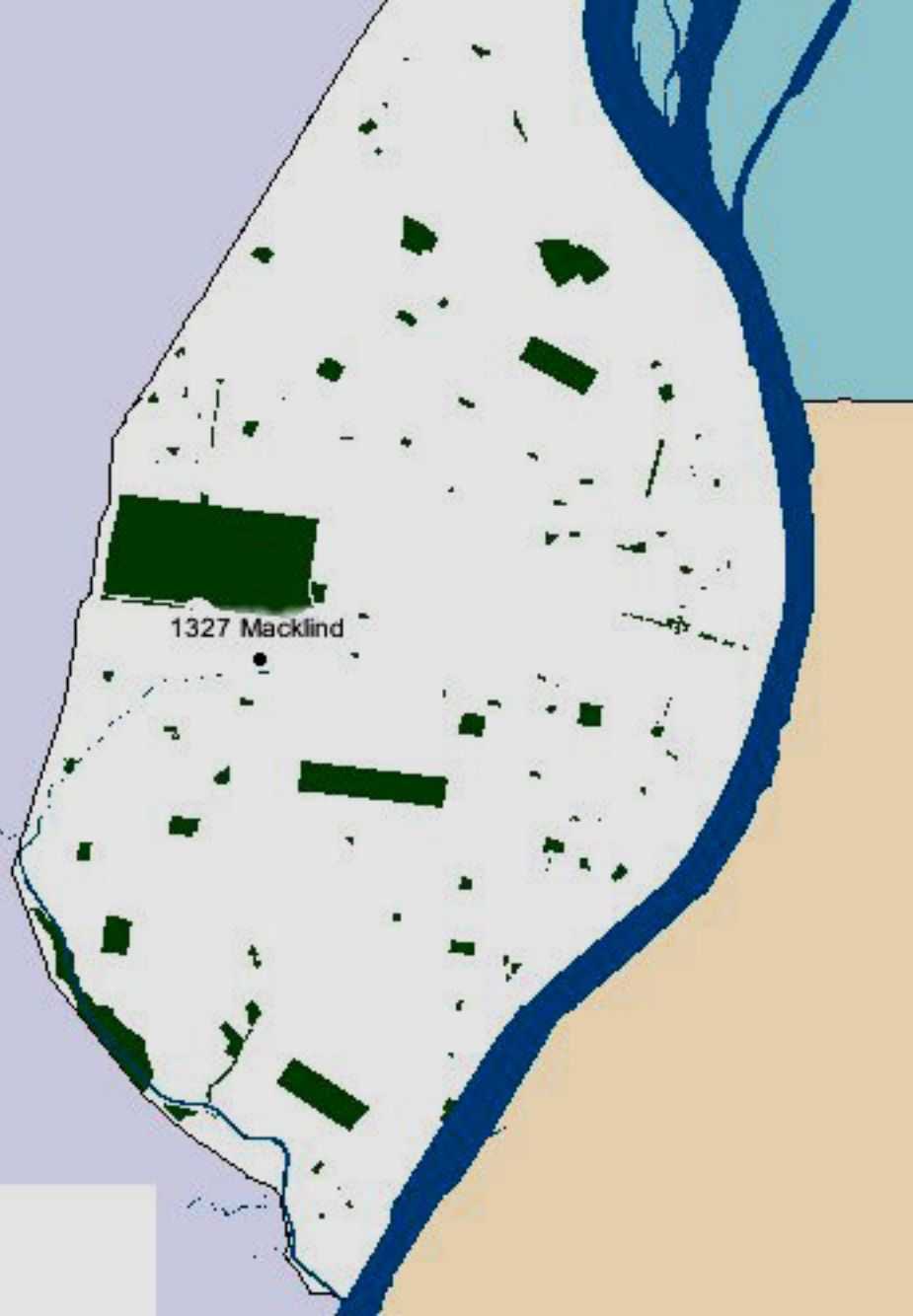
City Building Permit #D7131; George Maguolo Architect & Owner; Metco Corp., contractor. Warehouse and three-story office.

40. (cont.) Description of environment and outbuilding. Expand box as necessary or add continuation pages.

41. (cont.) Description of primary resource. Expand box as necessary, or add continuation pages.

This two-story variegated buff-brick office is dominated by windows with panels above and below. Decorative concrete block screens are set into the wall on either side of the façade above the entries that have ornate Greek-Revival inspired entry surrounds.





1327 Macklin



0 4621ft

1327 Macklind

MACKLIND AVE

MANCHESTER AVE



0 — 26ft



1329

Colliers  
INTERNATIONAL

For Sale or Lease

314.373.3030

www.colliers.com









**ARCHITECTURAL/HISTORIC INVENTORY FORM**

1. Survey no. SLC-AS-047	2. Survey name: Thematic Survey of Midcentury Modern Movement Nonresidential Architecture in St. Louis		
3. County: St. Louis [Independent City]	4. Address: <b>1400 MACKLIND AV</b>		
Alternate address if applicable			
5. City/State: St. Louis [Independent City], M	6. UTM:	or: LAT	7. Township/Range/Section: T: R: S: N/A
8. Historic Name (if known):		9. Present/other name (if known):	
10. Ownership:	11a. Historic Use (if known):	11b. Current Use:	

**HISTORICAL DATA**

12. Construction date: Major addition/alteration date:	1966	15. Architect:	18. Previously surveyed? <input type="checkbox"/> Cite survey name in box 22 cont. (page 3)
13. Significant date/period:		16. Builder/contractor:	19. On National Register? Cite nomination name in box 22 cont. (page 3)
14. Area(s) of significance:		17. Original or significant owner:	20. National Register eligible?
21. History and significance on continuation page. <input type="checkbox"/>		22. Sources of information on continuation page. <input type="checkbox"/>	Historic District Potential? <input type="checkbox"/> Name of Potential District?

**ARCHITECTURAL INFORMATION**

23. Category of Property:	30. Roof Material:	37. Windows: Type:
24. Vernacular or property type: Office in Front of Other Use	31. Chimney placement:	Panes
25. Architectural style: Modern Movements	32. Structural system:	38. Acreage (rural): Visible from public road? <input type="checkbox"/>
26. Plan Shape:	33. Exterior wall cladding:	39. Changes: (describe in box 41 cont.) <input type="checkbox"/> Addition Date(s): <input type="checkbox"/> Altered Date(s): <input type="checkbox"/> Moved Date(s): <input type="checkbox"/> Other Date(s):
27. Number of Stories:	34. Foundation Material:	Endangered by:
28. No. of bays (1st floor)	35. Basement type:	40. No. outbuildings (describe in box 40 cont.):
29. Roof Type:	36. Front Porch Type:	41. Further description of building features and associated resources on continuation page. <input type="checkbox"/>

**OTHER**

42. Current Owner/address: HANLEY LLC	43. Inventory form prepared by (name):	44. Survey date:
1400 MACKLIND AVE ST LOUIS MO 63110	Additional Information/revisions by:	45. Date of revisions:
FOR SHPO USE:		Survey Category: <input type="checkbox"/> RLS <input type="checkbox"/> ILS <input type="checkbox"/> Significant Properties List

Date entered in inventory:	Level of survey: <input type="checkbox"/> reconnaissance <input type="checkbox"/> intensive	Additional research? <input type="checkbox"/> yes <input type="checkbox"/> no
National Register Status: <input type="checkbox"/> listed <input type="checkbox"/> in listed district	Other:	
Name:		
<input type="checkbox"/> pending listing <input type="checkbox"/> not eligible <input type="checkbox"/> eligible(district) <input type="checkbox"/> eligible (individually) <input type="checkbox"/> not determined		



**ARCHITECTURAL/HISTORIC INVENTORY FORM**

1400 MACKLIND AV

**LOCATION MAP (include north arrow):**

**SITE MAP/PLAN (include north arrow):**

**Insert photograph of primary structure on property:**

Photo 1:

Photo 2:

Description:

Description:

Date:

CD No.:

Image No.

Date:

CD No.:

Image No.

Photographer:

Main Photo: Images2012\CompleteSurveyPhotos\Macklind1400.jpg



**ARCHITECTURAL/HISTORIC INVENTORY FORM**

1400 MACKLIND AV

21.(cont.) History:and significance. Expand box as necessary or add continuation pages.

22. (cont.) Sources of information. Expand box as necessary or add continuation pages.

40. (cont.) Description of environment and outbuilding. Expand box as necessary or add continuation pages.

41. (cont.) Description of primary resource. Expand box as necessary, or add continuation pages.

One-story brick building with low ribbon windows and a tall projecting concrete entry surround. Narrow projecting canopies over windows. Industrial at rear.



WA  
WALSH & ASSOCIATES, INC.

1400

RAILROAD  
CROSSING  
AHEAD  
STOP HERE  
ON RED LIGHTS





**ARCHITECTURAL/HISTORIC INVENTORY FORM**

1. Survey no. SLC-AS-047		2. Survey name: Thematic Survey of Midcentury Modern Movement Nonresidential Architecture in St. Louis	
3. County: St. Louis [Independent City]		4. Address: 1430 MACKLIND AV	
Alternate address if applicable			
5. City/State: St. Louis [Independent City], M		6. UTM: LAT LONG:	7. Township/Range/Section: T: R: S: N/A
8. Historic Name (if known):		9. Present/other name (if known):	
10. Ownership:	11a. Historic Use (if known):	11b. Current Use:	

**HISTORICAL DATA**

12. Construction date: Major addition/alteration date:	1960	15. Architect:	18. Previously surveyed? <input type="checkbox"/> Cite survey name in box 22 cont. (page 3)
13. Significant date/period:		16. Builder/contractor:	19. On National Register? Cite nomination name in box 22 cont. (page 3)
14. Area(s) of significance:		17. Original or significant owner:	20. National Register eligible?
21. History and significance on continuation page. <input type="checkbox"/>		22. Sources of information on continuation page. <input type="checkbox"/>	Historic District Potential? <input type="checkbox"/> Name of Potential District?

**ARCHITECTURAL INFORMATION**

23. Category of Property:	30. Roof Material:	37. Windows: Type:
24. Vernacular or property type: Industrial/Warehouse	31. Chimney placement:	Panes
25. Architectural style: Modern Movements	32. Structural system:	38. Acreage (rural): Visible from public road? <input type="checkbox"/>
26. Plan Shape:	33. Exterior wall cladding:	39. Changes: (describe in box 41 cont.) <input type="checkbox"/> Addition Date(s): <input type="checkbox"/> Altered Date(s): <input type="checkbox"/> Moved Date(s): <input type="checkbox"/> Other Date(s):
27. Number of Stories:	34. Foundation Material:	Endangered by:
28. No. of bays (1st floor)	35. Basement type:	40. No. outbuildings (describe in box 40 cont.):
29. Roof Type:	36. Front Porch Type:	41. Further description of building features and associated resources on continuation page. <input type="checkbox"/>

**OTHER**

42. Current Owner/address: HANNEKE'S LOGOWEAR LLC	43. Inventory form prepared by (name):	44. Survey date:
1430 MACKLIND AV ST LOUIS MO 63110	Additional Information/revisions by:	45. Date of revisions:
FOR SHPO USE:		Survey Category: <input type="checkbox"/> RLS <input type="checkbox"/> ILS <input type="checkbox"/> Significant Properties List

Date entered in inventory:	Level of survey: <input type="checkbox"/> reconnaissance <input type="checkbox"/> intensive	Additional research? <input type="checkbox"/> yes <input type="checkbox"/> no
National Register Status: <input type="checkbox"/> listed <input type="checkbox"/> in listed district	Other:	
Name:		
<input type="checkbox"/> pending listing <input type="checkbox"/> not eligible <input type="checkbox"/> eligible(district) <input type="checkbox"/> eligible (individually) <input type="checkbox"/> not determined		



**ARCHITECTURAL/HISTORIC INVENTORY FORM**

1430 MACKLIND AV

**LOCATION MAP (include north arrow):**

**SITE MAP/PLAN (include north arrow):**

**Insert photograph of primary structure on property:**

Photo 1:

Photo 2:

Description:

Description:

Date:

CD No.:

Image No.

Date:

CD No.:

Image No.

Photographer:

Main Photo: Images2012\CompleteSurveyPhotos\Macklind1430.jpg



**ARCHITECTURAL/HISTORIC INVENTORY FORM**

1430 MACKLIND AV

21.(cont.) History:and significance. Expand box as necessary or add continuation pages.

22. (cont.) Sources of information. Expand box as necessary or add continuation pages.

40. (cont.) Description of environment and outbuilding. Expand box as necessary or add continuation pages.

41. (cont.) Description of primary resource. Expand box as necessary, or add continuation pages.

High, plain one story concrete block building with high, horizontal concrete block windows. Small brick entry vestibule to one side of façade.



**HANEKE'S**  
**LONG WEAR**  
Screen Printing & Embroidery  
Promotional Items  
1430 Macklin Rd. Ph. (314) 647-2666





**ARCHITECTURAL/HISTORIC INVENTORY FORM**

1. Survey no. SLC-AS-047-0142		2. Survey name: Thematic Survey of Midcentury Modern Movement Nonresidential Architecture in St. Louis	
3. County: St. Louis [Independent City]		4. Address: 1600 MACKLIND AV	
Alternate address if applicable			
5. City/State: St. Louis [Independent City], M		6. UTM:	or: LAT 38:37:17.2 LONG: 90:16:33
		7. Township/Range/Section: T: R: S: N/A	
8. Historic Name (if known): Undetermined		9. Present/other name (if known): Weissman's	
10. Ownership: Private	11a. Historic Use (if known): Commerce Trade		11b. Current Use:

**HISTORICAL DATA**

12. Construction date: Major addition/alteration date:	1958 N/A	15. Architect: Wm. H. Marx (engineer)	18. Previously surveyed? <input type="checkbox"/> Cite survey name in box 22 cont. (page 3)
13. Significant date/period: 1958		16. Builder/contractor: Undetermined (independent construction company)	19. On National Register? Cite nomination name in box 22 cont. (page 3)
14. Area(s) of significance: To be determined		17. Original or significant owner: Undetermined	20. National Register eligible? Not determined
21. History and significance on continuation page. <input type="checkbox"/>		22. Sources of information on continuation page. <input checked="" type="checkbox"/>	Historic District Potential? <input type="checkbox"/> Name of Potential District?

**ARCHITECTURAL INFORMATION**

23. Category of Property: Building	30. Roof Material: Undetermined	37. Windows: Type: Fixed
24. Vernacular or property type: Office in Front of Other Use	31. Chimney placement: None	Panes 9 panes
25. Architectural style: International Style	32. Structural system: Undetermined	38. Acreage (rural): Visible from public road? <input checked="" type="checkbox"/>
26. Plan Shape: L-shape	33. Exterior wall cladding: Brick	39. Changes: (describe in box 41 cont.) <input type="checkbox"/> Addition Date(s): <input type="checkbox"/> Altered Date(s): <input type="checkbox"/> Moved Date(s): <input type="checkbox"/> Other Date(s):
27. Number of Stories: 1-story	34. Foundation Material: Concrete	Endangered by:
28. No. of bays (1st floor): 6	35. Basement type: Undetermined	40. No. outbuildings (describe in box 40 cont.): 0
29. Roof Type: Flat	36. Front Porch Type: N/A	41. Further description of building features and associated resources on continuation page. <input checked="" type="checkbox"/>

**OTHER**

42. Current Owner/address: DFD INDUSTRIES LLC C/O WEISSMANS THEATRICAL SUPPLIE 6750 MANCHESTER AVE ST LOUIS MO 63139	43. Inventory form prepared by (name): Patience Stuart Peter Meijer Architect, PC Additional Information/revisions by: Betsy Bradley Cultural Resources Office	44. Survey date:  45. Date of revisions:  Survey Category: <input checked="" type="checkbox"/> RLS <input type="checkbox"/> ILS <input type="checkbox"/> Significant Properties Lis
--	---	--

**FOR SHPO USE:**

Date entered in inventory:	Level of survey: <input type="checkbox"/> reconnaissance <input type="checkbox"/> intensive	Additional research? <input type="checkbox"/> yes <input type="checkbox"/> no
National Register Status: <input type="checkbox"/> listed <input type="checkbox"/> in listed district	Other:	
Name:		
<input type="checkbox"/> pending listing <input type="checkbox"/> not eligible <input type="checkbox"/> eligible(district) <input type="checkbox"/> eligible (individually) <input type="checkbox"/> not determined		



**ARCHITECTURAL/HISTORIC INVENTORY FORM**

1600 MACKLIND AV

**LOCATION MAP (include north arrow):**

**SITE MAP/PLAN (include north arrow):**

**Insert photograph of primary structure on property:**

Photo 1:

Photo 2:

Description:

Looking north at building.

Description:

Date:

CD No.:

Image No.

Date:

CD No.:

Image No.

Photographer: PMA

Main Photo: Images2012\1600 MACKLIND AV.JPG



**ARCHITECTURAL/HISTORIC INVENTORY FORM**

1600 MACKLIND AV

21.(cont.) History:and significance. Expand box as necessary or add continuation pages.

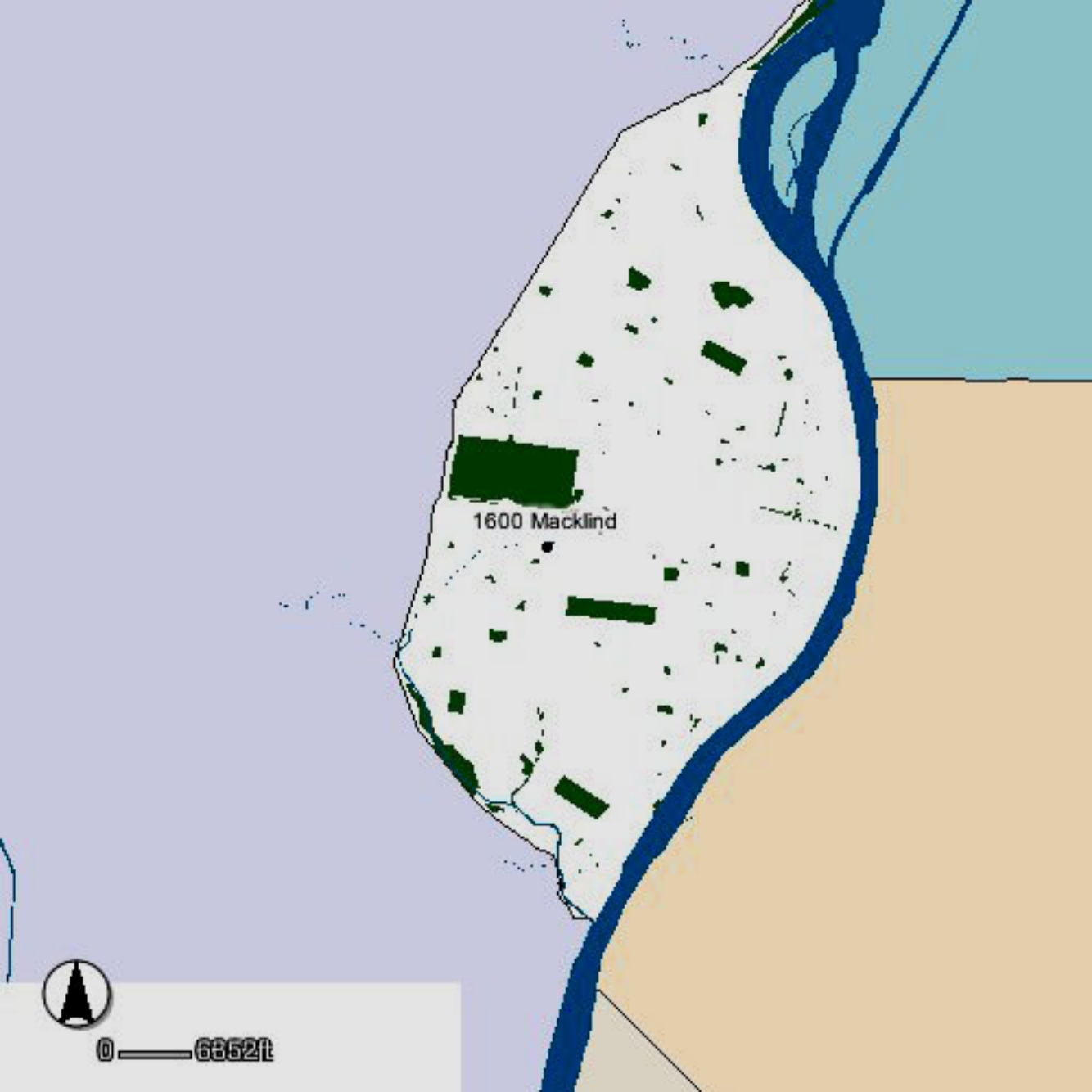
22. (cont.) Sources of information. Expand box as necessary or add continuation pages.

City of St. Louis Building Permit CC5093, 7/2/58: "Bookbinding plant." William H. Marx, engineer. Builder: Marx with Ind. Construction Inc. CC

40. (cont.) Description of environment and outbuilding. Expand box as necessary or add continuation pages.

41. (cont.) Description of primary resource. Expand box as necessary, or add continuation pages.

The Weissman's Dance and Recreation Supplies building is a single story L-shaped building with a flat metal awning projecting across the façade and interrupted by a projecting random ashlar stone blade wall extending past the roof line. The office section has random ashlar coursed stone up to the window sills with common bond brick above. Horizontal rectangular windows punctuate the façade on either side of the entry; while on the warehouse section smaller rectangular windows line the street façade. Between the office and warehouse sections of the building are two loading doors. The main façade features a short parapet with slim coping.



A map of Macklin, Georgia, showing the city layout and the Savannah River. The city is depicted with various building footprints in dark green and roads in light grey. The Savannah River is shown as a thick blue line flowing along the eastern and southern edges of the city. The surrounding areas are colored light blue (water) and light orange (land). The text "1600 Macklin" is located near a large green rectangular building footprint.

1600 Macklin



0 — 6652ft





MACKLIND AVE

1600 Macklind

NORTHROP AVE

EDWARDS ST



0 79 ft







WEISSMAN'S







ARCHITECTURAL/HISTORIC INVENTORY FORM

1. Survey no. SLC-AS-047	2. Survey name: Thematic Survey of Midcentury Modern Movement Nonresidential Architecture in St. Louis		
3. County: St. Louis [Independent City]	4. Address: 1630-50 MACKLIND AV		
Alternate address if applicable			
5. City/State: St. Louis [Independent City], M	6. UTM:	or: LAT	7. Township/Range/Section: T: R: S: N/A
8. Historic Name (if known):		9. Present/other name (if known):	
10. Ownership:		11a. Historic Use (if known):	11b. Current Use:

HISTORICAL DATA

12. Construction date: Major addition/alteration date:	1958	15. Architect:	18. Previously surveyed? <input type="checkbox"/> Cite survey name in box 22 cont. (page 3)
13. Significant date/period:		16. Builder/contractor:	19. On National Register? Cite nomination name in box 22 cont. (page 3)
14. Area(s) of significance:		17. Original or significant owner:	20. National Register eligible?
21. History and significance on continuation page. <input type="checkbox"/>		22. Sources of information on continuation page. <input type="checkbox"/>	Historic District Potential? <input type="checkbox"/> Name of Potential District?

ARCHITECTURAL INFORMATION

23. Category of Property:	30. Roof Material:	37. Windows: Type:
24. Vernacular or property type: Office in Front of Other Use	31. Chimney placement:	Panes
25. Architectural style: Modern Movements	32. Structural system:	38. Acreage (rural): Visible from public road? <input type="checkbox"/>
26. Plan Shape:	33. Exterior wall cladding:	39. Changes: (describe in box 41 cont.) <input type="checkbox"/> Addition Date(s): <input type="checkbox"/> Altered Date(s): <input type="checkbox"/> Moved Date(s): <input type="checkbox"/> Other Date(s):
27. Number of Stories:	34. Foundation Material:	Endangered by:
28. No. of bays (1st floor)	35. Basement type:	40. No. outbuildings (describe in box 40 cont.):
29. Roof Type:	36. Front Porch Type:	41. Further description of building features and associated resources on continuation page. <input type="checkbox"/>

OTHER

42. Current Owner/address: H & F PROPERTIES	43. Inventory form prepared by (name):	44. Survey date:
5012 DAGGETT AV ST LOUIS MO 63110	Additional Information/revisions by:	45. Date of revisions:
FOR SHPO USE:		Survey Category: <input type="checkbox"/> RLS <input type="checkbox"/> ILS <input type="checkbox"/> Significant Properties List

Date entered in inventory:	Level of survey: <input type="checkbox"/> reconnaissance <input type="checkbox"/> intensive	Additional research? <input type="checkbox"/> yes <input type="checkbox"/> no
National Register Status: <input type="checkbox"/> listed <input type="checkbox"/> in listed district	Other:	
Name:		
<input type="checkbox"/> pending listing <input type="checkbox"/> not eligible <input type="checkbox"/> eligible(district) <input type="checkbox"/> eligible (individually) <input type="checkbox"/> not determined		



**ARCHITECTURAL/HISTORIC INVENTORY FORM**

1630-50 MACKLIND AV

**LOCATION MAP (include north arrow):**

**SITE MAP/PLAN (include north arrow):**

**Insert photograph of primary structure on property:**

Photo 1:

Photo 2:

Description:

Description:

Date:

CD No.:

Image No.

Date:

CD No.:

Image No.

Photographer:

Main Photo: Images2012\CompleteSurveyPhotos\Macklind1630.jpg



**ARCHITECTURAL/HISTORIC INVENTORY FORM**

1630-50 MACKLIND AV

21.(cont.) History:and significance. Expand box as necessary or add continuation pages.

22. (cont.) Sources of information. Expand box as necessary or add continuation pages.

40. (cont.) Description of environment and outbuilding. Expand box as necessary or add continuation pages.

41. (cont.) Description of primary resource. Expand box as necessary, or add continuation pages.

One-story office/warehouse building with brown and blond brick façade. Brown brick in header coursed around storefront/office entry. Projecting brick and concrete walls. Vehicular entries on side of building.



1630  
1630

1630

GIC  
GENERAL

GENERAL INSULATION COMPANY, INC.





**ARCHITECTURAL/HISTORIC INVENTORY FORM**

1. Survey no. SLC-AS-047		2. Survey name: Thematic Survey of Midcentury Modern Movement Nonresidential Architecture in St. Louis	
3. County: St. Louis [Independent City]		4. Address: 1647 MACKLIND AV	
Alternate address if applicable			
5. City/State: St. Louis [Independent City], M		6. UTM: LAT	7. Township/Range/Section: T: R: S: N/A
8. Historic Name (if known):		9. Present/other name (if known):	
10. Ownership:	11a. Historic Use (if known):	11b. Current Use:	

**HISTORICAL DATA**

12. Construction date: Major addition/alteration date:	1963	15. Architect:	18. Previously surveyed? <input type="checkbox"/> Cite survey name in box 22 cont. (page 3)
13. Significant date/period:		16. Builder/contractor:	19. On National Register? Cite nomination name in box 22 cont. (page 3)
14. Area(s) of significance:		17. Original or significant owner:	20. National Register eligible?
21. History and significance on continuation page. <input type="checkbox"/>		22. Sources of information on continuation page. <input type="checkbox"/>	Historic District Potential? <input type="checkbox"/> Name of Potential District?

**ARCHITECTURAL INFORMATION**

23. Category of Property:	30. Roof Material:	37. Windows: Type:
24. Vernacular or property type: Office in Front of Other Use	31. Chimney placement:	Panes
25. Architectural style: Modern Movements	32. Structural system:	38. Acreage (rural): Visible from public road? <input type="checkbox"/>
26. Plan Shape:	33. Exterior wall cladding:	39. Changes: (describe in box 41 cont.) <input type="checkbox"/> Addition Date(s): <input type="checkbox"/> Altered Date(s): <input type="checkbox"/> Moved Date(s): <input type="checkbox"/> Other Date(s):
27. Number of Stories:	34. Foundation Material:	Endangered by:
28. No. of bays (1st floor)	35. Basement type:	40. No. outbuildings (describe in box 40 cont.):
29. Roof Type:	36. Front Porch Type:	41. Further description of building features and associated resources on continuation page. <input type="checkbox"/>

**OTHER**

42. Current Owner/address: HOLLORAN PROPERTIES LLC	43. Inventory form prepared by (name):	44. Survey date:
5423 NORTHRUP AVE ST LOUIS MO 63110	Additional Information/revisions by:	45. Date of revisions:
FOR SHPO USE:		Survey Category: <input type="checkbox"/> RLS <input type="checkbox"/> ILS <input type="checkbox"/> Significant Properties List

Date entered in inventory:	Level of survey: <input type="checkbox"/> reconnaissance <input type="checkbox"/> intensive	Additional research? <input type="checkbox"/> yes <input type="checkbox"/> no
National Register Status: <input type="checkbox"/> listed <input type="checkbox"/> in listed district	Other:	
Name:		
<input type="checkbox"/> pending listing <input type="checkbox"/> not eligible <input type="checkbox"/> eligible(district) <input type="checkbox"/> eligible (individually) <input type="checkbox"/> not determined		



**ARCHITECTURAL/HISTORIC INVENTORY FORM**

1647 MACKLIND AV

**LOCATION MAP (include north arrow):**

**SITE MAP/PLAN (include north arrow):**

**Insert photograph of primary structure on property:**

Photo 1:

Photo 2:

Description:

Description:

Date:

CD No.:

Image No.

Date:

CD No.:

Image No.

Photographer:

Main Photo: Images2012\CompleteSurveyPhotos\Macklind1647.jpg



**ARCHITECTURAL/HISTORIC INVENTORY FORM**

1647 MACKLIND AV

21.(cont.) History:and significance. Expand box as necessary or add continuation pages.

22. (cont.) Sources of information. Expand box as necessary or add continuation pages.

40. (cont.) Description of environment and outbuilding. Expand box as necessary or add continuation pages.

41. (cont.) Description of primary resource. Expand box as necessary, or add continuation pages.

Small, one-story brick office with aluminum/glass entry and very small windows. Concrete block industrial use at rear.







**ARCHITECTURAL/HISTORIC INVENTORY FORM**

1. Survey no. SLC-AS-047	2. Survey name: Thematic Survey of Midcentury Modern Movement Nonresidential Architecture in St. Louis		
3. County: St. Louis [Independent City]	4. Address: 1701 MACKLIND AV		
Alternate address if applicable			
5. City/State: St. Louis [Independent City], M	6. UTM:	or: LAT	7. Township/Range/Section: T: R: S: N/A
8. Historic Name (if known):		9. Present/other name (if known):	
10. Ownership:		11a. Historic Use (if known):	11b. Current Use:

**HISTORICAL DATA**

12. Construction date: Major addition/alteration date:	1956	15. Architect:	18. Previously surveyed? <input type="checkbox"/> Cite survey name in box 22 cont. (page 3)
13. Significant date/period:		16. Builder/contractor:	19. On National Register? Cite nomination name in box 22 cont. (page 3)
14. Area(s) of significance:		17. Original or significant owner:	20. National Register eligible?
21. History and significance on continuation page. <input type="checkbox"/>		22. Sources of information on continuation page. <input type="checkbox"/>	Historic District Potential? <input type="checkbox"/> Name of Potential District?

**ARCHITECTURAL INFORMATION**

23. Category of Property:	30. Roof Material:	37. Windows: Type:
24. Vernacular or property type: Office in Front of Other Use	31. Chimney placement:	Panes
25. Architectural style: Modern Movements	32. Structural system:	38. Acreage (rural): Visible from public road? <input type="checkbox"/>
26. Plan Shape:	33. Exterior wall cladding:	39. Changes: (describe in box 41 cont.) <input type="checkbox"/> Addition Date(s): <input type="checkbox"/> Altered Date(s): <input type="checkbox"/> Moved Date(s): <input type="checkbox"/> Other Date(s):
27. Number of Stories:	34. Foundation Material:	Endangered by:
28. No. of bays (1st floor)	35. Basement type:	40. No. outbuildings (describe in box 40 cont.):
29. Roof Type:	36. Front Porch Type:	41. Further description of building features and associated resources on continuation page. <input type="checkbox"/>

**OTHER**

42. Current Owner/address: SPRUCE LLC	43. Inventory form prepared by (name):	44. Survey date:
P.O. BOX 9173 ST LOUIS MO 63117	Additional Information/revisions by:	45. Date of revisions:
FOR SHPO USE:		Survey Category: <input type="checkbox"/> RLS <input type="checkbox"/> ILS <input type="checkbox"/> Significant Properties List

Date entered in inventory:	Level of survey: <input type="checkbox"/> reconnaissance <input type="checkbox"/> intensive	Additional research? <input type="checkbox"/> yes <input type="checkbox"/> no
National Register Status: <input type="checkbox"/> listed <input type="checkbox"/> in listed district	Other:	
Name:		
<input type="checkbox"/> pending listing <input type="checkbox"/> not eligible <input type="checkbox"/> eligible(district) <input type="checkbox"/> eligible (individually) <input type="checkbox"/> not determined		



**ARCHITECTURAL/HISTORIC INVENTORY FORM**

1701 MACKLIND AV

**LOCATION MAP (include north arrow):**

**SITE MAP/PLAN (include north arrow):**

**Insert photograph of primary structure on property:**

Photo 1:

Photo 2:

Description:

Description:

Date:

CD No.:

Image No.

Date:

CD No.:

Image No.

Photographer:

Main Photo: Images2012\CompleteSurveyPhotos\Macklind1701a.jpg



**ARCHITECTURAL/HISTORIC INVENTORY FORM**

1701 MACKLIND AV

21.(cont.) History:and significance. Expand box as necessary or add continuation pages.

22. (cont.) Sources of information. Expand box as necessary or add continuation pages.

40. (cont.) Description of environment and outbuilding. Expand box as necessary or add continuation pages.

41. (cont.) Description of primary resource. Expand box as necessary, or add continuation pages.

One-story brick building with recessed window bays and entry. Industrial and side and rear, brick with standing seam metal above. Vehicular doors at side façade.



1701



1701







**ARCHITECTURAL/HISTORIC INVENTORY FORM**

1. Survey no. SLC-AS-047		2. Survey name: Thematic Survey of Midcentury Modern Movement Nonresidential Architecture in St. Louis	
3. County: St. Louis [Independent City]		4. Address: 1710-2 MACKLIND AV	
Alternate address if applicable			
5. City/State: St. Louis [Independent City], M		6. UTM: LAT LONG:	7. Township/Range/Section: T: R: S: N/A
8. Historic Name (if known):		9. Present/other name (if known):	
10. Ownership:	11a. Historic Use (if known):	11b. Current Use:	

**HISTORICAL DATA**

12. Construction date: Major addition/alteration date:	1959	15. Architect:	18. Previously surveyed? <input type="checkbox"/> Cite survey name in box 22 cont. (page 3)
13. Significant date/period:		16. Builder/contractor:	19. On National Register? Cite nomination name in box 22 cont. (page 3)
14. Area(s) of significance:		17. Original or significant owner:	20. National Register eligible?
21. History and significance on continuation page. <input type="checkbox"/>		22. Sources of information on continuation page. <input type="checkbox"/>	Historic District Potential? <input type="checkbox"/> Name of Potential District?

**ARCHITECTURAL INFORMATION**

23. Category of Property:	30. Roof Material:	37. Windows: Type:
24. Vernacular or property type: 1-Story Commercial	31. Chimney placement:	Panes
25. Architectural style: Modern Movements	32. Structural system:	38. Acreage (rural): Visible from public road? <input type="checkbox"/>
26. Plan Shape:	33. Exterior wall cladding:	39. Changes: (describe in box 41 cont.) <input type="checkbox"/> Addition Date(s): <input type="checkbox"/> Altered Date(s): <input type="checkbox"/> Moved Date(s): <input type="checkbox"/> Other Date(s):
27. Number of Stories:	34. Foundation Material:	Endangered by:
28. No. of bays (1st floor)	35. Basement type:	40. No. outbuildings (describe in box 40 cont.):
29. Roof Type:	36. Front Porch Type:	41. Further description of building features and associated resources on continuation page. <input type="checkbox"/>

**OTHER**

42. Current Owner/address: H & F PROPERTIES	43. Inventory form prepared by (name):	44. Survey date:
5012 DAGGETT AVE ST LOUIS MO 63110	Additional Information/revisions by:	45. Date of revisions:
FOR SHPO USE:		Survey Category: <input type="checkbox"/> RLS <input type="checkbox"/> ILS <input type="checkbox"/> Significant Properties List

Date entered in inventory:	Level of survey: <input type="checkbox"/> reconnaissance <input type="checkbox"/> intensive	Additional research? <input type="checkbox"/> yes <input type="checkbox"/> no
National Register Status: <input type="checkbox"/> listed <input type="checkbox"/> in listed district	Other:	
Name:		
<input type="checkbox"/> pending listing <input type="checkbox"/> not eligible <input type="checkbox"/> eligible(district) <input type="checkbox"/> eligible (individually) <input type="checkbox"/> not determined		



ARCHITECTURAL/HISTORIC INVENTORY FORM

1710-2 MACKLIND AV

LOCATION MAP (include north arrow):	SITE MAP/PLAN (include north arrow):
<div></div>	<div></div>

Insert photograph of primary structure on property:

Photo 1:	Photo 2:
<div></div>	<div></div>
Description:	Description:
Date: CD No.: Image No.	Date: CD No.: Image No.
Photographer:	
Main Photo:	Images2012\CompleteSurveyPhotos\Macklind1710.jpg





**ARCHITECTURAL/HISTORIC INVENTORY FORM**

1710-2 MACKLIND AV


21.(cont.) History:and significance. Expand box as necessary or add continuation pages.


22. (cont.) Sources of information. Expand box as necessary or add continuation pages.

40. (cont.) Description of environment and outbuilding. Expand box as necessary or add continuation pages.

41. (cont.) Description of primary resource. Expand box as necessary, or add continuation pages.

Concrete block building with vehicular door (one closed in) and small metal windows. Connected to 1720 Macklind.

 **Plan Room**

 **CROSS  
RHODES REPROGRAPHICS**  
THE SMART CHOICE FOR ALL YOUR DOCUMENT NEEDS 美 美 美 美 美 美 美

 **LARGE PHOTOS  
SIGNS  
VINYL BANNERS**  

  
**READY TO BE**





**ARCHITECTURAL/HISTORIC INVENTORY FORM**

1. Survey no. SLC-AS-047	2. Survey name: Thematic Survey of Midcentury Modern Movement Nonresidential Architecture in St. Louis		
3. County: St. Louis [Independent City]	4. Address: 1720 MACKLIND AV		
Alternate address if applicable			
5. City/State: St. Louis [Independent City], M	6. UTM:	or: LAT	7. Township/Range/Section: T: R: S: N/A
8. Historic Name (if known):		9. Present/other name (if known):	
10. Ownership:		11a. Historic Use (if known):	11b. Current Use:

**HISTORICAL DATA**

12. Construction date: Major addition/alteration date:	1958	15. Architect:	18. Previously surveyed? <input type="checkbox"/> Cite survey name in box 22 cont. (page 3)
13. Significant date/period:		16. Builder/contractor:	19. On National Register? Cite nomination name in box 22 cont. (page 3)
14. Area(s) of significance:		17. Original or significant owner:	20. National Register eligible?
21. History and significance on continuation page. <input type="checkbox"/>		22. Sources of information on continuation page. <input type="checkbox"/>	Historic District Potential? <input type="checkbox"/> Name of Potential District?

**ARCHITECTURAL INFORMATION**

23. Category of Property:	30. Roof Material:	37. Windows: Type:
24. Vernacular or property type: Office in Front of Other Use	31. Chimney placement:	Panes
25. Architectural style: Modern Movements	32. Structural system:	38. Acreage (rural): Visible from public road? <input type="checkbox"/>
26. Plan Shape:	33. Exterior wall cladding:	39. Changes: (describe in box 41 cont.) <input type="checkbox"/> Addition Date(s) <input type="checkbox"/> Altered Date(s) <input type="checkbox"/> Moved Date(s) <input type="checkbox"/> Other Date(s)
27. Number of Stories:	34. Foundation Material:	Endangered by:
28. No. of bays (1st floor)	35. Basement type:	40. No. outbuildings (describe in box 40 cont.):
29. Roof Type:	36. Front Porch Type:	41. Further description of building features and associated resources on continuation page. <input type="checkbox"/>

**OTHER**

42. Current Owner/address: H & F PROPERTIES	43. Inventory form prepared by (name):	44. Survey date:
5012 DAGGETT AVE ST LOUIS MO 63110	Additional Information/revisions by:	45. Date of revisions:
FOR SHPO USE:		Survey Category: <input type="checkbox"/> RLS <input type="checkbox"/> ILS <input type="checkbox"/> Significant Properties List

Date entered in inventory:	Level of survey: <input type="checkbox"/> reconnaissance <input type="checkbox"/> intensive	Additional research? <input type="checkbox"/> yes <input type="checkbox"/> no
National Register Status: <input type="checkbox"/> listed <input type="checkbox"/> in listed district	Other:	
Name:		
<input type="checkbox"/> pending listing <input type="checkbox"/> not eligible <input type="checkbox"/> eligible(district) <input type="checkbox"/> eligible (individually) <input type="checkbox"/> not determined		



**ARCHITECTURAL/HISTORIC INVENTORY FORM**

1720 MACKLIND AV

**LOCATION MAP (include north arrow):**

**SITE MAP/PLAN (include north arrow):**

**Insert photograph of primary structure on property:**

Photo 1:

Photo 2:

Description:

Description:

Date:

CD No.:

Image No.

Date:

CD No.:

Image No.

Photographer:

Main Photo: Images2012\CompleteSurveyPhotos\Macklind1720.jpg





**ARCHITECTURAL/HISTORIC INVENTORY FORM**

1720 MACKLIND AV

21.(cont.) History:and significance. Expand box as necessary or add continuation pages.

22. (cont.) Sources of information. Expand box as necessary or add continuation pages.

40. (cont.) Description of environment and outbuilding. Expand box as necessary or add continuation pages.

41. (cont.) Description of primary resource. Expand box as necessary, or add continuation pages.

High concrete block building with lower concrete block office in front with side entry. Office has projecting concrete pilasters topped by concrete or small awnings. Recessed from the main structure are two loading docks (which attach to 1710 Macklind).





ARCHITECTURAL/HISTORIC INVENTORY FORM

1. Survey no.	2. Survey name:		
SLC-AS-047-0143	Thematic Survey of Midcentury Modern Movement Nonresidential Architecture in St. Louis		
3. County:	4. Address:		
St. Louis [Independent City]	1737 MACKLIND AV		
Alternate address if applicable			
5. City/State:	6. UTM:	or: LAT 38:37:10.84	7. Township/Range/Section:
St. Louis [Independent City], M		LONG: 90:16:36.32	T: R: S: N/A
8. Historic Name (if known):		9. Present/other name (if known):	
Volk Construction		Volk Construction	
10. Ownership:	11a. Historic Use (if known):	11b. Current Use:	
Private	Commerce Trade		

HISTORICAL DATA

12. Construction date:	1954	15. Architect:	18. Previously surveyed? <input type="checkbox"/>
Major addition/alteration date:	N/A	Kenneth E. Wischmeyer	Cite survey name in box 22 cont. (page 3)
13. Significant date/period:			
1954		16. Builder/contractor:	19. On National Register?
14. Area(s) of significance:		I E Millstone CC	Cite nomination name in box 22 cont. (page 3)
To be determined			
		17. Original or significant owner:	20. National Register eligible?
		Volk Construction	Not determined
21. History and significance on continuation page. <input type="checkbox"/>		22. Sources of information on continuation page. <input checked="" type="checkbox"/>	Historic District Potential? <input type="checkbox"/>
			Name of Potential District?

ARCHITECTURAL INFORMATION

23. Category of Property:	30. Roof Material:	37. Windows:
Building	Undetermined	Historic
24. Vernacular or property type:	31. Chimney placement:	Type: Ribbon
Office in Front of Other Use	None	Panes: single
25. Architectural style:	32. Structural system:	38. Acreage (rural):
International Style	Undetermined	Visible from public road? <input checked="" type="checkbox"/>
26. Plan Shape:	33. Exterior wall cladding:	39. Changes: (describe in box 41 cont.)
Rectangular Long St. Fac	Brick	<input type="checkbox"/> Addition Date(s):
27. Number of Stories:	34. Foundation Material:	<input type="checkbox"/> Altered Date(s):
1-story	Concrete	<input type="checkbox"/> Moved Date(s):
28. No. of bays (1st floor)	35. Basement type:	<input type="checkbox"/> Other Date(s):
N/A	Undetermined	Endangered by:
29. Roof Type:	36. Front Porch Type:	40. No. outbuildings (describe in box 40 cont.):
Flat	N/A	2
		41. Further description of building features and associated resources on continuation page. <input checked="" type="checkbox"/>

OTHER

42. Current Owner/address:	43. Inventory form prepared by (name):	44. Survey date:
VOLK CONSTRUCTION CO	Patience Stuart	
	Peter Meijer Architect, PC	45. Date of revisions:
1737 MACKLIND AV	Additional Information/revisions by:	
ST LOUIS MO 63110	Betsy Bradley	Survey Category:
	Cultural Resources Office	<input checked="" type="checkbox"/> RLS <input type="checkbox"/> ILS <input type="checkbox"/> Significant Properties List

FOR SHPO USE:

Date entered in inventory:	Level of survey: <input type="checkbox"/> reconnaissance <input type="checkbox"/> intensive	Additional research? <input type="checkbox"/> yes <input type="checkbox"/> no
National Register Status: <input type="checkbox"/> listed <input type="checkbox"/> in listed district	Other:	
Name:		
<input type="checkbox"/> pending listing <input type="checkbox"/> not eligible		
<input type="checkbox"/> eligible(district) <input type="checkbox"/> eligible (individually)		
<input type="checkbox"/> not determined		



**ARCHITECTURAL/HISTORIC INVENTORY FORM**

1737 MACKLIND AV

**LOCATION MAP (include north arrow):**

**SITE MAP/PLAN (include north arrow):**

**Insert photograph of primary structure on property:**

Photo 1:

Photo 2:

Description:

Looking northwest at building.

Description:

Date:

CD No.:

Image No.

Date:

CD No.:

Image No.

Photographer: PMA

Main Photo: Images2012\1737 MACKLIND AV.JPG





**ARCHITECTURAL/HISTORIC INVENTORY FORM**

1737 MACKLIND AV

21.(cont.) History:and significance. Expand box as necessary or add continuation pages.

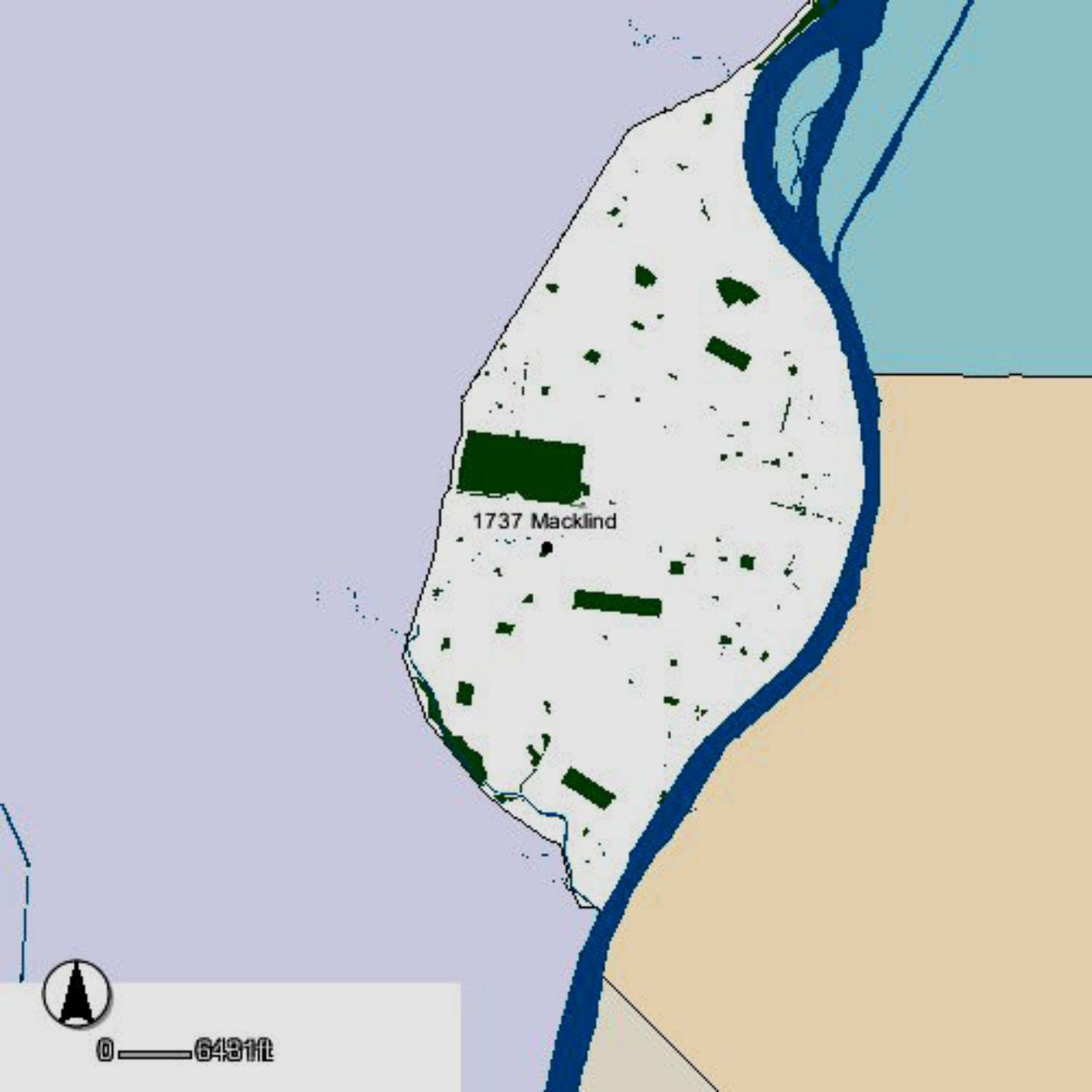
22. (cont.) Sources of information. Expand box as necessary or add continuation pages.

City building permit #H7911, 1/9/1954. Kenneth E. Wischmeyer, architect; I. E. Millstone CC, contractor.

40. (cont.) Description of environment and outbuilding. Expand box as necessary or add continuation pages.

41. (cont.) Description of primary resource. Expand box as necessary, or add continuation pages.

This two-part building has an office portion that is a single-story roughly rectangular portion with high metal transom windows on the front façade as well as an aluminum and glass corner entry with floor to ceiling windows. Additionally, the building's roof has projecting eaves supported by projecting random-coursed blade stone walls. Each façade of the office features long rows of windows directly under the eaves with a continuous sill, made up of multiples of a large square fixed pane with awning beneath it. The warehouse portion to the west is painted concrete.



1737 Macklin

This is a map of Macklin, Georgia. The city is shown as a white area with several dark green rectangular buildings. A blue line representing the Savannah River runs along the right side of the city. The surrounding areas are colored light blue (water) and light orange (land). A north arrow and a scale bar are located in the bottom left corner.



0 — 6431ft

NORTHROP AVE

MACCLIND AVE

PATTISON AVE

1737 Macclind



0 — 80 ft















**ARCHITECTURAL/HISTORIC INVENTORY FORM**

1. Survey no. SLC-AS-047	2. Survey name: Thematic Survey of Modern Movement Architecture in St. Louis
3. County: St. Louis [Independent City]	4. Address: 6 MADISON ST
Alternate address if applicable	
5. City/State: St. Louis [Independent City], M	6. UTM: or: LAT LONG: 7. Township/Range/Section: T: R: S: N/A
8. Historic Name (if known):	9. Present/other name (if known):
10. Ownership:	11a. Historic Use (if known): 11b. Current Use:

**HISTORICAL DATA**

12. Construction date: Major addition/alteration date:	15. Architect:	18. Previously surveyed? <input type="checkbox"/> Cite survey name in box 22 cont. (page 3)
13. Significant date/period:	16. Builder/contractor:	19. On National Register? Cite nomination name in box 22 cont. (page 3)
14. Area(s) of significance:	17. Original or significant owner:	20. National Register eligible?
21. History and significance on continuation page. <input type="checkbox"/>	22. Sources of information on continuation page. <input type="checkbox"/>	Historic District Potential? <input type="checkbox"/> Name of Potential District?

**ARCHITECTURAL INFORMATION**

23. Category of Property:	30. Roof Material:	37. Windows: Type:
24. Vernacular or property type: Industrial/Warehouse	31. Chimney placement:	Panes
25. Architectural style: Modern Movements	32. Structural system:	38. Acreage (rural): Visible from public road? <input type="checkbox"/>
26. Plan Shape:	33. Exterior wall cladding:	39. Changes: (describe in box 41 cont.) <input type="checkbox"/> Addition Date(s): <input type="checkbox"/> Altered Date(s): <input type="checkbox"/> Moved Date(s): <input type="checkbox"/> Other Date(s):
27. Number of Stories:	34. Foundation Material:	Endangered by:
28. No. of bays (1st floor)	35. Basement type:	40. No. outbuildings (describe in box 40 cont.):
29. Roof Type:	36. Front Porch Type:	41. Further description of building features and associated resources on continuation page. <input type="checkbox"/>

**OTHER**

42. Current Owner/address: PROTEIN OPERATING COMPANY	43. Inventory form prepared by (name):	44. Survey date:
2101 CITY WEST BLVD BLDG 3 STE 500 HOUSTON TX 77042	Additional Information/revisions by:	45. Date of revisions:
FOR SHPO USE:		Survey Category: <input type="checkbox"/> RLS <input type="checkbox"/> ILS <input type="checkbox"/> Significant Properties List

Date entered in inventory:	Level of survey: <input type="checkbox"/> reconnaissance <input type="checkbox"/> intensive	Additional research? <input type="checkbox"/> yes <input type="checkbox"/> no
National Register Status: <input type="checkbox"/> listed <input type="checkbox"/> in listed district	Other:	
Name:		
<input type="checkbox"/> pending listing <input type="checkbox"/> not eligible <input type="checkbox"/> eligible(district) <input type="checkbox"/> eligible (individually) <input type="checkbox"/> not determined		





**ARCHITECTURAL/HISTORIC INVENTORY FORM**

6 MADISON ST

**LOCATION MAP (include north arrow):**

**SITE MAP/PLAN (include north arrow):**

**Insert photograph of primary structure on property:**

Photo 1:

Photo 2:

Description:

Description:

Date:

CD No.:

Image No.

Date:

CD No.:

Image No.

Photographer:

Main Photo: Images2012\CompleteSurveyPhotos\Madison6.JPG





**ARCHITECTURAL/HISTORIC INVENTORY FORM**

6 MADISON ST

21.(cont.) History:and significance. Expand box as necessary or add continuation pages.

22. (cont.) Sources of information. Expand box as necessary or add continuation pages.

40. (cont.) Description of environment and outbuilding. Expand box as necessary or add continuation pages.

41. (cont.) Description of primary resource. Expand box as necessary, or add continuation pages.

multiple gable roof bays form building enclsloed with corrugated sheet metal; strictly utilitarian





**ARCHITECTURAL/HISTORIC INVENTORY FORM**

1. Survey no. SLC-AS-047	2. Survey name: Thematic Survey of Midcentury Modern Movement Nonresidential Architecture in St. Louis		
3. County: St. Louis [Independent City]	4. Address: <b>2628-30 MADISON ST</b>		
Alternate address if applicable			
5. City/State: St. Louis [Independent City], M	6. UTM:	or: LAT	7. Township/Range/Section: T: R: S: N/A
8. Historic Name (if known):		9. Present/other name (if known):	
10. Ownership:		11a. Historic Use (if known):	
		11b. Current Use:	

**HISTORICAL DATA**

12. Construction date: Major addition/alteration date:	1955	15. Architect:	18. Previously surveyed? <input type="checkbox"/> Cite survey name in box 22 cont. (page 3)
13. Significant date/period:		16. Builder/contractor:	19. On National Register? Cite nomination name in box 22 cont. (page 3)
14. Area(s) of significance:		17. Original or significant owner:	20. National Register eligible?
21. History and significance on continuation page. <input type="checkbox"/>		22. Sources of information on continuation page. <input type="checkbox"/>	Historic District Potential? <input type="checkbox"/> Name of Potential District?

**ARCHITECTURAL INFORMATION**

23. Category of Property:	30. Roof Material:	37. Windows: Type:
24. Vernacular or property type: 1-Story Commercial	31. Chimney placement:	Panes
25. Architectural style: Modern Movements	32. Structural system:	38. Acreage (rural): Visible from public road? <input type="checkbox"/>
26. Plan Shape:	33. Exterior wall cladding:	39. Changes: (describe in box 41 cont.) <input type="checkbox"/> Addition Date(s): <input type="checkbox"/> Altered Date(s): <input type="checkbox"/> Moved Date(s): <input type="checkbox"/> Other Date(s):
27. Number of Stories:	34. Foundation Material:	Endangered by:
28. No. of bays (1st floor)	35. Basement type:	40. No. outbuildings (describe in box 40 cont.):
29. Roof Type:	36. Front Porch Type:	41. Further description of building features and associated resources on continuation page. <input type="checkbox"/>

**OTHER**

42. Current Owner/address: NORTHSIDE REGENERATION LLC	43. Inventory form prepared by (name):	44. Survey date:
1001 BOARDWALK SPRINGS PL STE 200 O'FALLON MO 63366	Additional Information/revisions by:	45. Date of revisions:
FOR SHPO USE:		Survey Category: <input type="checkbox"/> RLS <input type="checkbox"/> ILS <input type="checkbox"/> Significant Properties List

Date entered in inventory:	Level of survey: <input type="checkbox"/> reconnaissance <input type="checkbox"/> intensive	Additional research? <input type="checkbox"/> yes <input type="checkbox"/> no
National Register Status: <input type="checkbox"/> listed <input type="checkbox"/> in listed district	Other:	
Name:		
<input type="checkbox"/> pending listing <input type="checkbox"/> not eligible <input type="checkbox"/> eligible(district) <input type="checkbox"/> eligible (individually) <input type="checkbox"/> not determined		



**ARCHITECTURAL/HISTORIC INVENTORY FORM**

2628-30 MADISON ST

**LOCATION MAP (include north arrow):**

**SITE MAP/PLAN (include north arrow):**

**Insert photograph of primary structure on property:**

Photo 1:

Photo 2:

Description:

Description:

Date:

CD No.:

Image No.

Date:

CD No.:

Image No.

Photographer:

Main Photo: Images2012\CompleteSurveyPhotos\Madison2628.JPG





**ARCHITECTURAL/HISTORIC INVENTORY FORM**

2628-30 MADISON ST

21.(cont.) History:and significance. Expand box as necessary or add continuation pages.

22. (cont.) Sources of information. Expand box as necessary or add continuation pages.

40. (cont.) Description of environment and outbuilding. Expand box as necessary or add continuation pages.

41. (cont.) Description of primary resource. Expand box as necessary, or add continuation pages.

Brick, cast concrete coping. Simple brick and cross brick detailing in parapet. Glass block windows.







**ARCHITECTURAL/HISTORIC INVENTORY FORM**

1. Survey no. SLC-AS-047		2. Survey name: Thematic Survey of Midcentury Modern Movement Nonresidential Architecture in St. Louis	
3. County: St. Louis [Independent City]		4. Address: 4700-8 MAFFITT AV	
Alternate address if applicable			
5. City/State: St. Louis [Independent City], M		6. UTM: LAT LONG:	7. Township/Range/Section: T: R: S: N/A
8. Historic Name (if known):		9. Present/other name (if known):	
10. Ownership:	11a. Historic Use (if known):	11b. Current Use:	

**HISTORICAL DATA**

12. Construction date: Major addition/alteration date:	1954	15. Architect:	18. Previously surveyed? <input type="checkbox"/> Cite survey name in box 22 cont. (page 3)
13. Significant date/period:		16. Builder/contractor:	19. On National Register? Cite nomination name in box 22 cont. (page 3)
14. Area(s) of significance:		17. Original or significant owner:	20. National Register eligible?
21. History and significance on continuation page. <input type="checkbox"/>		22. Sources of information on continuation page. <input type="checkbox"/>	Historic District Potential? <input type="checkbox"/> Name of Potential District?

**ARCHITECTURAL INFORMATION**

23. Category of Property:	30. Roof Material:	37. Windows: Type:
24. Vernacular or property type: Church	31. Chimney placement:	Panes
25. Architectural style: Modern Movements	32. Structural system:	38. Acreage (rural): Visible from public road? <input type="checkbox"/>
26. Plan Shape:	33. Exterior wall cladding:	39. Changes: (describe in box 41 cont.) <input type="checkbox"/> Addition Date(s): <input type="checkbox"/> Altered Date(s): <input type="checkbox"/> Moved Date(s): <input type="checkbox"/> Other Date(s):
27. Number of Stories:	34. Foundation Material:	Endangered by:
28. No. of bays (1st floor)	35. Basement type:	40. No. outbuildings (describe in box 40 cont.):
29. Roof Type:	36. Front Porch Type:	41. Further description of building features and associated resources on continuation page. <input type="checkbox"/>

**OTHER**

42. Current Owner/address: MT AIRY MB CHURCH	43. Inventory form prepared by (name):	44. Survey date:
4700 MAFFITT AVE	Additional Information/revisions by:	45. Date of revisions:
ST LOUIS MO 63113		Survey Category: <input type="checkbox"/> RLS <input type="checkbox"/> ILS <input type="checkbox"/> Significant Properties List

**FOR SHPO USE:**

Date entered in inventory:	Level of survey: <input type="checkbox"/> reconnaissance <input type="checkbox"/> intensive	Additional research? <input type="checkbox"/> yes <input type="checkbox"/> no
National Register Status: <input type="checkbox"/> listed <input type="checkbox"/> in listed district	Other:	
Name:		
<input type="checkbox"/> pending listing <input type="checkbox"/> not eligible <input type="checkbox"/> eligible(district) <input type="checkbox"/> eligible (individually) <input type="checkbox"/> not determined		



**ARCHITECTURAL/HISTORIC INVENTORY FORM**

4700-8 MAFFITT AV

**LOCATION MAP (include north arrow):**

**SITE MAP/PLAN (include north arrow):**

**Insert photograph of primary structure on property:**

Photo 1:

Photo 2:

Description:

Description:

Date:

CD No.:

Image No.

Date:

CD No.:

Image No.

Photographer:

Main Photo: Images2012\CompleteSurveyPhotos\Maffitt4700.JPG





**ARCHITECTURAL/HISTORIC INVENTORY FORM**

4700-8 MAFFITT AV

21.(cont.) History:and significance. Expand box as necessary or add continuation pages.

22. (cont.) Sources of information. Expand box as necessary or add continuation pages.

40. (cont.) Description of environment and outbuilding. Expand box as necessary or add continuation pages.

41. (cont.) Description of primary resource. Expand box as necessary, or add continuation pages.

building heavily modified.



MOUNT AIRY  
MISSIONARY  
BAPTIST CHURCH



**ARCHITECTURAL/HISTORIC INVENTORY FORM**

1. Survey no. SLC-AS-047		2. Survey name: Thematic Survey of Midcentury Modern Movement Nonresidential Architecture in St. Louis	
3. County: St. Louis [Independent City]		4. Address: <b>2830 MAGAZINE ST</b>	
Alternate address if applicable			
5. City/State: St. Louis [Independent City], M		6. UTM: LAT LONG:	7. Township/Range/Section: T: R: S: N/A
8. Historic Name (if known):		9. Present/other name (if known):	
10. Ownership:	11a. Historic Use (if known):	11b. Current Use:	

**HISTORICAL DATA**

12. Construction date: Major addition/alteration date:	1943	15. Architect:	18. Previously surveyed? <input type="checkbox"/> Cite survey name in box 22 cont. (page 3)
13. Significant date/period:		16. Builder/contractor:	19. On National Register? Cite nomination name in box 22 cont. (page 3)
14. Area(s) of significance:		17. Original or significant owner:	20. National Register eligible?
21. History and significance on continuation page. <input type="checkbox"/>		22. Sources of information on continuation page. <input type="checkbox"/>	Historic District Potential? <input type="checkbox"/> Name of Potential District?

**ARCHITECTURAL INFORMATION**

23. Category of Property:	30. Roof Material:	37. Windows: Type:
24. Vernacular or property type: Industrial/Warehouse	31. Chimney placement:	Panes
25. Architectural style: Modern Movements	32. Structural system:	38. Acreage (rural): Visible from public road? <input type="checkbox"/>
26. Plan Shape:	33. Exterior wall cladding:	39. Changes: (describe in box 41 cont.) <input type="checkbox"/> Addition Date(s): <input type="checkbox"/> Altered Date(s): <input type="checkbox"/> Moved Date(s): <input type="checkbox"/> Other Date(s):
27. Number of Stories:	34. Foundation Material:	Endangered by:
28. No. of bays (1st floor)	35. Basement type:	40. No. outbuildings (describe in box 40 cont.):
29. Roof Type:	36. Front Porch Type:	41. Further description of building features and associated resources on continuation page. <input type="checkbox"/>

**OTHER**

42. Current Owner/address: WILSHER GOODFELLOW LLC		43. Inventory form prepared by (name):	44. Survey date:
P O BOX 398461			
MIAMI BEACH	FL	33239	45. Date of revisions:
Additional Information/revisions by:		Survey Category: <input type="checkbox"/> RLS <input type="checkbox"/> ILS <input type="checkbox"/> Significant Properties List	

**FOR SHPO USE:**

Date entered in inventory:	Level of survey: <input type="checkbox"/> reconnaissance <input type="checkbox"/> intensive	Additional research? <input type="checkbox"/> yes <input type="checkbox"/> no
National Register Status: <input type="checkbox"/> listed <input type="checkbox"/> in listed district	Other:	
Name:		
<input type="checkbox"/> pending listing <input type="checkbox"/> not eligible <input type="checkbox"/> eligible(district) <input type="checkbox"/> eligible (individually) <input type="checkbox"/> not determined		



**ARCHITECTURAL/HISTORIC INVENTORY FORM**

2830 MAGAZINE ST

**LOCATION MAP (include north arrow):**

**SITE MAP/PLAN (include north arrow):**

**Insert photograph of primary structure on property:**

Photo 1:

Photo 2:

Description:

Description:

Date:

CD No.:

Image No.

Date:

CD No.:

Image No.

Photographer:

Main Photo: Images2012\CompleteSurveyPhotos\Magazine2830.JPG





**ARCHITECTURAL/HISTORIC INVENTORY FORM**

2830 MAGAZINE ST

21.(cont.) History:and significance. Expand box as necessary or add continuation pages.

22. (cont.) Sources of information. Expand box as necessary or add continuation pages.

40. (cont.) Description of environment and outbuilding. Expand box as necessary or add continuation pages.

41. (cont.) Description of primary resource. Expand box as necessary, or add continuation pages.

Deco/Moderne. Front of building blonde brick. Rear warehouse portion red brick. Central projected bay front entry with cast concrete details.





**ARCHITECTURAL/HISTORIC INVENTORY FORM**

1. Survey no. SLC-AS-047	2. Survey name: Thematic Survey of Modern Movement Architecture in St. Louis		
3. County: St. Louis [Independent City]	4. Address: 3815 MAGNOLIA AV		
Alternate address if applicable			
5. City/State:	6. UTM:	or: LAT	7. Township/Range/Section: T: R: S: N/A
		LONG:	
8. Historic Name (if known): Missouri School for the Blind		9. Present/other name (if known):	
10. Ownership:	11a. Historic Use (if known):	11b. Current Use:	

**HISTORICAL DATA**

12. Construction date: Major addition/alteration date:	1959	15. Architect: Pearce and Pearce, Inc. Architects	18. Previously surveyed? <input type="checkbox"/> Cite survey name in box 22 cont. (page 3)
13. Significant date/period:		16. Builder/contractor:	19. On National Register? Cite nomination name in box 22 cont. (page 3)
14. Area(s) of significance:		17. Original or significant owner:	20. National Register eligible?
21. History and significance on continuation page. <input type="checkbox"/>		22. Sources of information on continuation page. <input type="checkbox"/>	Historic District Potential? <input type="checkbox"/> Name of Potential District?

**ARCHITECTURAL INFORMATION**

23. Category of Property:	30. Roof Material:	37. Windows: Type:
24. Vernacular or property type: School	31. Chimney placement:	Panes
25. Architectural style: Modern Movements	32. Structural system:	38. Acreage (rural): Visible from public road? <input type="checkbox"/>
26. Plan Shape:	33. Exterior wall cladding:	39. Changes: (describe in box 41 cont.) <input type="checkbox"/> Addition Date(s): <input type="checkbox"/> Altered Date(s): <input type="checkbox"/> Moved Date(s): <input type="checkbox"/> Other Date(s):
27. Number of Stories:	34. Foundation Material:	Endangered by:
28. No. of bays (1st floor)	35. Basement type:	40. No. outbuildings (describe in box 40 cont.): 0
29. Roof Type:	36. Front Porch Type:	41. Further description of building features and associated resources on continuation page. <input type="checkbox"/>

**OTHER**

42. Current Owner/address: STATE OF MISSOURI COMMISSION FOR	43. Inventory form prepared by (name):	44. Survey date:
		45. Date of revisions:
	Additional Information/revisions by:	
		Survey Category: <input type="checkbox"/> RLS <input type="checkbox"/> ILS <input type="checkbox"/> Significant Properties List

**FOR SHPO USE:**

Date entered in inventory:	Level of survey: <input type="checkbox"/> reconnaissance <input type="checkbox"/> intensive	Additional research? <input type="checkbox"/> yes <input type="checkbox"/> no
National Register Status: <input type="checkbox"/> listed <input type="checkbox"/> in listed district	Other:	
Name:		
<input type="checkbox"/> pending listing <input type="checkbox"/> not eligible <input type="checkbox"/> eligible(district) <input type="checkbox"/> eligible (individually) <input type="checkbox"/> not determined		



**ARCHITECTURAL/HISTORIC INVENTORY FORM**

3815 MAGNOLIA AV

**LOCATION MAP (include north arrow):**

**SITE MAP/PLAN (include north arrow):**

**Insert photograph of primary structure on property:**

Photo 1:

Photo 2:

Description:

Description:

Date: CD No.: Image No.

Date: CD No.: Image No.

Photographer:

Main Photo: Images2012\3815 MAGNOLIA AV.JPG





**ARCHITECTURAL/HISTORIC INVENTORY FORM**

3815 MAGNOLIA AV

21.(cont.) History:and significance. Expand box as necessary or add continuation pages.

22. (cont.) Sources of information. Expand box as necessary or add continuation pages.

St Louis Chapter AIA, "Architectural Guide '55 St. Louis" [has architect as "Bonsack & Pearce, Inc."]

40. (cont.) Description of environment and outbuilding. Expand box as necessary or add continuation pages.

41. (cont.) Description of primary resource. Expand box as necessary, or add continuation pages.

Missouri School for the Blind. Original building built in 1906. Several subsequent MCM additions. At many points in the building the second level is cantilevered over the first level and is clad in concrete rather than brick. Metal framed sky-bridges occur often and are supported by slim metal supports. All windows are aluminum framed with either metal or stone sills.





**ARCHITECTURAL/HISTORIC INVENTORY FORM**

1. Survey no. SLC-AS-047	2. Survey name: Thematic Survey of Modern Movement Architecture in St. Louis		
3. County: St. Louis [Independent City]	4. Address: 4221 MAGNOLIA AV		
Alternate address if applicable			
5. City/State: St. Louis [Independent City], M	6. UTM:	or: LAT	7. Township/Range/Section: T: R: S: N/A
8. Historic Name (if known):		9. Present/other name (if known):	
10. Ownership:	11a. Historic Use (if known):	11b. Current Use:	

**HISTORICAL DATA**

12. Construction date: Major addition/alteration date:	1958	15. Architect:	18. Previously surveyed? <input type="checkbox"/> Cite survey name in box 22 cont. (page 3)
13. Significant date/period:		16. Builder/contractor:	
14. Area(s) of significance:		17. Original or significant owner:	19. On National Register? Cite nomination name in box 22 cont. (page 3)
			20. National Register eligible?
21. History and significance on continuation page. <input type="checkbox"/>		22. Sources of information on continuation page. <input type="checkbox"/>	Historic District Potential? <input type="checkbox"/> Name of Potential District?

**ARCHITECTURAL INFORMATION**

23. Category of Property:	30. Roof Material:	37. Windows: Type:
24. Vernacular or property type: Other-Note in Comments	31. Chimney placement:	Panes
25. Architectural style: Modern Movements	32. Structural system:	38. Acreage (rural): Visible from public road? <input type="checkbox"/>
26. Plan Shape:	33. Exterior wall cladding:	39. Changes: (describe in box 41 cont.) <input type="checkbox"/> Addition Date(s) <input type="checkbox"/> Altered Date(s) <input type="checkbox"/> Moved Date(s) <input type="checkbox"/> Other Date(s)
27. Number of Stories:	34. Foundation Material:	Endangered by:
28. No. of bays (1st floor)	35. Basement type:	40. No. outbuildings (describe in box 40 cont.):
29. Roof Type:	36. Front Porch Type:	41. Further description of building features and associated resources on continuation page. <input type="checkbox"/>

**OTHER**

42. Current Owner/address: TOWER GROVE BAPTIST CHURCH	43. Inventory form prepared by (name):	44. Survey date:
		45. Date of revisions:
Additional Information/revisions by:		Survey Category: <input type="checkbox"/> RLS <input type="checkbox"/> ILS <input type="checkbox"/> Significant Properties List

**FOR SHPO USE:**

Date entered in inventory:	Level of survey: <input type="checkbox"/> reconnaissance <input type="checkbox"/> intensive	Additional research? <input type="checkbox"/> yes <input type="checkbox"/> no
National Register Status: <input type="checkbox"/> listed <input type="checkbox"/> in listed district	Other:	
Name:		
<input type="checkbox"/> pending listing <input type="checkbox"/> not eligible <input type="checkbox"/> eligible(district) <input type="checkbox"/> eligible (individually) <input type="checkbox"/> not determined		



**ARCHITECTURAL/HISTORIC INVENTORY FORM**

4221 MAGNOLIA AV

**LOCATION MAP (include north arrow):**

**SITE MAP/PLAN (include north arrow):**

**Insert photograph of primary structure on property:**

Photo 1:

Photo 2:

Description:

Description:

Date:

CD No.:

Image No.

Date:

CD No.:

Image No.

Photographer:

Main Photo: Images2012\CompleteSurveyPhotos\Magnolia4221.JPG





**ARCHITECTURAL/HISTORIC INVENTORY FORM**

4221 MAGNOLIA AV

21.(cont.) History:and significance. Expand box as necessary or add continuation pages.

22. (cont.) Sources of information. Expand box as necessary or add continuation pages.

40. (cont.) Description of environment and outbuilding. Expand box as necessary or add continuation pages.

41. (cont.) Description of primary resource. Expand box as necessary, or add continuation pages.

metal garage





**ARCHITECTURAL/HISTORIC INVENTORY FORM**

1. Survey no. SLC-AS-047		2. Survey name: Thematic Survey of Midcentury Modern Movement Nonresidential Architecture in St. Louis	
3. County: St. Louis [Independent City]		4. Address: 4253-7 MAGNOLIA AV	
Alternate address if applicable			
5. City/State: St. Louis [Independent City], M		6. UTM: LAT LONG:	7. Township/Range/Section: T: R: S: N/A
8. Historic Name (if known):		9. Present/other name (if known):	
10. Ownership:	11a. Historic Use (if known):	11b. Current Use:	

**HISTORICAL DATA**

12. Construction date: Major addition/alteration date:	1954 1954	15. Architect:	18. Previously surveyed? <input type="checkbox"/> Cite survey name in box 22 cont. (page 3)
13. Significant date/period:		16. Builder/contractor:	19. On National Register? Cite nomination name in box 22 cont. (page 3)
14. Area(s) of significance:		17. Original or significant owner:	20. National Register eligible?
21. History and significance on continuation page. <input type="checkbox"/>		22. Sources of information on continuation page. <input type="checkbox"/>	Historic District Potential? <input type="checkbox"/> Name of Potential District?

**ARCHITECTURAL INFORMATION**

23. Category of Property:	30. Roof Material:	37. Windows: Type:
24. Vernacular or property type: School	31. Chimney placement:	Panes
25. Architectural style: Modern Movements	32. Structural system:	38. Acreage (rural): Visible from public road? <input type="checkbox"/>
26. Plan Shape:	33. Exterior wall cladding:	39. Changes: (describe in box 41 cont.) <input type="checkbox"/> Addition Date(s): <input type="checkbox"/> Altered Date(s): <input type="checkbox"/> Moved Date(s): <input type="checkbox"/> Other Date(s):
27. Number of Stories:	34. Foundation Material:	Endangered by:
28. No. of bays (1st floor)	35. Basement type:	40. No. outbuildings (describe in box 40 cont.):
29. Roof Type:	36. Front Porch Type:	41. Further description of building features and associated resources on continuation page. <input type="checkbox"/>

**OTHER**

42. Current Owner/address: TOWER GROVE BAPTIST CHURCH	43. Inventory form prepared by (name):	44. Survey date:
4318 NORFOLK AVE	Additional Information/revisions by:	45. Date of revisions:
ST LOUIS MO 63110		Survey Category: <input type="checkbox"/> RLS <input type="checkbox"/> ILS <input type="checkbox"/> Significant Properties List

**FOR SHPO USE:**

Date entered in inventory:	Level of survey: <input type="checkbox"/> reconnaissance <input type="checkbox"/> intensive	Additional research? <input type="checkbox"/> yes <input type="checkbox"/> no
National Register Status: <input type="checkbox"/> listed <input type="checkbox"/> in listed district	Other:	
Name:		
<input type="checkbox"/> pending listing <input type="checkbox"/> not eligible <input type="checkbox"/> eligible(district) <input type="checkbox"/> eligible (individually) <input type="checkbox"/> not determined		



**ARCHITECTURAL/HISTORIC INVENTORY FORM**

4253-7 MAGNOLIA AV

**LOCATION MAP (include north arrow):**

**SITE MAP/PLAN (include north arrow):**

**Insert photograph of primary structure on property:**

Photo 1:

Photo 2:

Description:

Description:

Date:

CD No.:

Image No.

Date:

CD No.:

Image No.

Photographer:

Main Photo: Images2012\CompleteSurveyPhotos\Magnolia4253a.JPG





**ARCHITECTURAL/HISTORIC INVENTORY FORM**

4253-7 MAGNOLIA AV

21.(cont.) History:and significance. Expand box as necessary or add continuation pages.

22. (cont.) Sources of information. Expand box as necessary or add continuation pages.

40. (cont.) Description of environment and outbuilding. Expand box as necessary or add continuation pages.

41. (cont.) Description of primary resource. Expand box as necessary, or add continuation pages.

Tower Grove Christian School



BAPTIST CHURCH

Central Baptist Church  
of Evansville

V  
N  
U  
OF  
A  
ST  
ST  
N  
ALL





WARNING  
NO PARKING  
IN FRONT OF  
BUILDING  
EXCEPT FOR  
EMERGENCY  
VEHICLES  
ONLY

PRIMARY ENTRANCE  
USE MAIN  
ENTRANCE ON  
THIRD FLOOR ONLY



**ARCHITECTURAL/HISTORIC INVENTORY FORM**

1. Survey no. SLC-AS-047-0144		2. Survey name: Thematic Survey of Midcentury Modern Movement Nonresidential Architecture in St. Louis	
3. County: St. Louis [Independent City]		4. Address: 4401 MAGNOLIA AV	
Alternate address if applicable			
5. City/State: St. Louis [Independent City], M		6. UTM:	or: LAT 38:36:26.78 LONG: 90:14:39.27
7. Township/Range/Section: T: R: S: N/A			
8. Historic Name (if known): National Council of State Garden Clubs		9. Present/other name (if known): National Council of State Garden Clubs	
10. Ownership: Private	11a. Historic Use (if known): Recreation Culture		11b. Current Use:

**HISTORICAL DATA**

12. Construction date: Major addition/alteration date:	1957 N/A	15. Architect: Frederick Dunn and Nolan Stinson Jr.	18. Previously surveyed? <input type="checkbox"/> Cite survey name in box 22 cont. (page 3)
13. Significant date/period: 1957		16. Builder/contractor: undetermined	19. On National Register? Cite nomination name in box 22 cont. (page 3)
14. Area(s) of significance: Architecture		17. Original or significant owner: National Council of State Garden Clubs	20. National Register eligible? Individually eligible
21. History and significance on continuation page. <input checked="" type="checkbox"/>		22. Sources of information on continuation page. <input checked="" type="checkbox"/>	Historic District Potential? <input type="checkbox"/> Name of Potential District? N/A

**ARCHITECTURAL INFORMATION**

23. Category of Property: Building	30. Roof Material: Undetermined	37. Windows: Type: Fixed
24. Vernacular or property type: Institutional/Organization	31. Chimney placement: None	Panes: Vertical strip set in horizontal rows
25. Architectural style: Modern Movements	32. Structural system: Undetermined	38. Acreage (rural): Visible from public road? <input checked="" type="checkbox"/>
26. Plan Shape: Irregular	33. Exterior wall cladding: Brick	39. Changes: (describe in box 41 cont.) <input checked="" type="checkbox"/> Addition Date(s): 1995 <input type="checkbox"/> Altered Date(s): <input type="checkbox"/> Moved Date(s): <input type="checkbox"/> Other Date(s):
27. Number of Stories: 2 Stories	34. Foundation Material: Concrete	Endangered by:
28. No. of bays (1st floor): 1	35. Basement type: Full	40. No. outbuildings (describe in box 40 cont.): 0
29. Roof Type: Flat	36. Front Porch Type: N/A	41. Further description of building features and associated resources on continuation page. <input checked="" type="checkbox"/>

**OTHER**

42. Current Owner/address: NATIONAL COUNCIL OF STATE GARDEN CLUBS INC 4401 MAGNOLIA AV ST LOUIS MO 63110	43. Inventory form prepared by (name): Patience Stuart Peter Meijer Architect, PC Additional Information/revisions by: Betsy Bradley Cultural Resources Office	44. Survey date: 45. Date of revisions: Survey Category: <input type="checkbox"/> RLS <input checked="" type="checkbox"/> ILS <input checked="" type="checkbox"/> Significant Properties List
---	---	--

**FOR SHPO USE:**

Date entered in inventory:	Level of survey: <input type="checkbox"/> reconnaissance <input type="checkbox"/> intensive	Additional research? <input type="checkbox"/> yes <input type="checkbox"/> no
National Register Status: <input type="checkbox"/> listed <input type="checkbox"/> in listed district	Other:	
Name:		
<input type="checkbox"/> pending listing <input type="checkbox"/> not eligible <input type="checkbox"/> eligible(district) <input type="checkbox"/> eligible (individually) <input type="checkbox"/> not determined		





**ARCHITECTURAL/HISTORIC INVENTORY FORM**

4401 MAGNOLIA AV

**LOCATION MAP (include north arrow):**

**SITE MAP/PLAN (include north arrow):**

**Insert photograph of primary structure on property:**

Photo 1:

Photo 2:

Description:

Front Elevation and main (west) entry with garden wall looking northeast

Date: 5/18/2012 CD No.: Image No.

Photographer: PMA

Main Photo: Images2012\4401 MAGNOLIA AV.JPG

Description:

Date: CD No.: Image No.



**ARCHITECTURAL/HISTORIC INVENTORY FORM**

4401 MAGNOLIA AV

21.(cont.) History:and significance. Expand box as necessary or add continuation pages.

The dedication of the new Garden Clubs' National Headquarters was celebrated at the time of the 1959 St. Louis convention of the organization's more than 400,000 members in 12,894 clubs in the United States and eleven foreign countries. Arhitect Frederick Wallace Dunn, who worked with architect Nolan L. Stinson on the design, stated that the principles of the design - monumentality and function - were conceived within a short time one afternoon as the design was sketched on the proverbial back of an envelope. The building was designed to be a national records center and mailing office, with rooms for board meetings and staff offices. The distinctive garden wall fronting Magnolia was designed by William Talbot, the son of John Talbot, then Vice Chancellor at Washington University. The sculpture was conceived as an integral part of the garden fence and as a feature to be viewed "en passant" as one walked along the sidewalk. The sculpture, of shaped "granite pickets" was designed to produce a changing pattern of light and shadow. A patio, with a circular opening to the sky, featured a locust tree. The materials were Horsehead N.Y. White Rose brick and Salisbury, GA pink granite, with walls of glass in aluminum and walnut woodwork on the interior.

See attached Continuation sheet.

22. (cont.) Sources of information. Expand box as necessary or add continuation pages.

McCue, George. The Building Art in St. Louis: Two Centuries, 1967 & 1981 ed's.

St Louis at Home (magazine), "Behind the Building: Frederick Dunn, The Gentleman Architect," Sept-Oct 2011, accessed online at <http://www.stlmag.com/St-Louis-AT-HOME/September-October-2011/Behind-the-Building-Frederick-Dunn-The-Gentleman-Architect/>.

AIA directory, 1962, accessed at  
[http://communities.aia.org/sites/hdoaa/wiki/American%20Architects%20Directories/1962%20American%20Architects%20Directory/Bowker\\_1962\\_D.pdf](http://communities.aia.org/sites/hdoaa/wiki/American%20Architects%20Directories/1962%20American%20Architects%20Directory/Bowker_1962_D.pdf).

40. (cont.) Description of environment and outbuilding. Expand box as necessary or add continuation pages.

41. (cont.) Description of primary resource. Expand box as necessary, or add continuation pages.

This building, housing the National Garden Clubs Inc, is a rectangular two story building by Frederick Dunn, Nolan Stinson, Jr. and William Talbot. It features concrete foundations, brick cladding, and a flat roof. The building is guarded from view by a brick and concrete wall with a full height carved stone decorative element marking the entrance.

4401 Magnolia



0 — 500 ft



0 — 124ft







**ARCHITECTURAL/HISTORIC INVENTORY FORM**

1. Survey no. SLC-AS-047	2. Survey name: Thematic Survey of Midcentury Modern Movement Nonresidential Architecture in St. Louis		
3. County: St. Louis [Independent City]	4. Address: 2201-19 MAIDEN LA		
Alternate address if applicable			
5. City/State: St. Louis [Independent City], M	6. UTM:	or: LAT	7. Township/Range/Section: T: R: S: N/A
8. Historic Name (if known):		9. Present/other name (if known):	
10. Ownership:	11a. Historic Use (if known):	11b. Current Use:	

**HISTORICAL DATA**

12. Construction date: Major addition/alteration date:	1957	15. Architect:	18. Previously surveyed? <input type="checkbox"/> Cite survey name in box 22 cont. (page 3)
13. Significant date/period:		16. Builder/contractor:	
14. Area(s) of significance:		17. Original or significant owner:	19. On National Register? Cite nomination name in box 22 cont. (page 3)
			20. National Register eligible?
21. History and significance on continuation page. <input type="checkbox"/>		22. Sources of information on continuation page. <input type="checkbox"/>	Historic District Potential? <input type="checkbox"/> Name of Potential District?

**ARCHITECTURAL INFORMATION**

23. Category of Property:	30. Roof Material:	37. Windows: Type:
24. Vernacular or property type: School	31. Chimney placement:	Panes
25. Architectural style: Modern Movements	32. Structural system:	38. Acreage (rural): Visible from public road? <input type="checkbox"/>
26. Plan Shape:	33. Exterior wall cladding:	39. Changes: (describe in box 41 cont.) <input type="checkbox"/> Addition Date(s): <input type="checkbox"/> Altered Date(s): <input type="checkbox"/> Moved Date(s): <input type="checkbox"/> Other Date(s):
27. Number of Stories:	34. Foundation Material:	Endangered by:
28. No. of bays (1st floor)	35. Basement type:	40. No. outbuildings (describe in box 40 cont.):
29. Roof Type:	36. Front Porch Type:	41. Further description of building features and associated resources on continuation page. <input type="checkbox"/>

**OTHER**

42. Current Owner/address: GRACE HILL SETTLEMENT HOUSE	43. Inventory form prepared by (name):	44. Survey date:
2600 HADLEY ST LOUIS MO 63105	Additional Information/revisions by:	45. Date of revisions:
FOR SHPO USE:		Survey Category: <input type="checkbox"/> RLS <input type="checkbox"/> ILS <input type="checkbox"/> Significant Properties List

Date entered in inventory:	Level of survey: <input type="checkbox"/> reconnaissance <input type="checkbox"/> intensive	Additional research? <input type="checkbox"/> yes <input type="checkbox"/> no
National Register Status: <input type="checkbox"/> listed <input type="checkbox"/> in listed district	Other:	
Name:		
<input type="checkbox"/> pending listing <input type="checkbox"/> not eligible <input type="checkbox"/> eligible(district) <input type="checkbox"/> eligible (individually) <input type="checkbox"/> not determined		



**ARCHITECTURAL/HISTORIC INVENTORY FORM**

2201-19 MAIDEN LA

**LOCATION MAP (include north arrow):**

**SITE MAP/PLAN (include north arrow):**

**Insert photograph of primary structure on property:**

Photo 1:

Photo 2:

Description:

Description:

Date:

CD No.:

Image No.

Date:

CD No.:

Image No.

Photographer:

Main Photo: Images2012\CompleteSurveyPhotos\Maiden2201\_19.JPG



**ARCHITECTURAL/HISTORIC INVENTORY FORM**

2201-19 MAIDEN LA

21.(cont.) History:and significance. Expand box as necessary or add continuation pages.

22. (cont.) Sources of information. Expand box as necessary or add continuation pages.

40. (cont.) Description of environment and outbuilding. Expand box as necessary or add continuation pages.

41. (cont.) Description of primary resource. Expand box as necessary, or add continuation pages.

Simple one story brick building. Little elaboration. Entrance has simple raised birck detailing.







**ARCHITECTURAL/HISTORIC INVENTORY FORM**

1. Survey no. SLC-AS-047		2. Survey name: Thematic Survey of Midcentury Modern Movement Nonresidential Architecture in St. Louis	
3. County: St. Louis [Independent City]		4. Address: 116 MALLINCKRODT ST	
Alternate address if applicable			
5. City/State: St. Louis [Independent City], M		6. UTM: LAT LONG:	7. Township/Range/Section: T: R: S: N/A
8. Historic Name (if known):		9. Present/other name (if known):	
10. Ownership:	11a. Historic Use (if known):	11b. Current Use:	

**HISTORICAL DATA**

12. Construction date: Major addition/alteration date:	1973 1994	15. Architect:	18. Previously surveyed? <input type="checkbox"/> Cite survey name in box 22 cont. (page 3)
13. Significant date/period:		16. Builder/contractor:	19. On National Register? Cite nomination name in box 22 cont. (page 3)
14. Area(s) of significance:		17. Original or significant owner:	20. National Register eligible?
21. History and significance on continuation page. <input type="checkbox"/>		22. Sources of information on continuation page. <input type="checkbox"/>	Historic District Potential? <input type="checkbox"/> Name of Potential District?

**ARCHITECTURAL INFORMATION**

23. Category of Property:	30. Roof Material:	37. Windows: Type:
24. Vernacular or property type: Industrial/Warehouse	31. Chimney placement:	Panes
25. Architectural style: Modern Movements	32. Structural system:	38. Acreage (rural): Visible from public road? <input type="checkbox"/>
26. Plan Shape:	33. Exterior wall cladding:	39. Changes: (describe in box 41 cont.) <input type="checkbox"/> Addition Date(s) <input type="checkbox"/> Altered Date(s) <input type="checkbox"/> Moved Date(s) <input type="checkbox"/> Other Date(s)
27. Number of Stories:	34. Foundation Material:	Endangered by:
28. No. of bays (1st floor)	35. Basement type:	40. No. outbuildings (describe in box 40 cont.):
29. Roof Type:	36. Front Porch Type:	41. Further description of building features and associated resources on continuation page. <input type="checkbox"/>

**OTHER**

42. Current Owner/address: MALLINCKRODT CHEMICAL INC	43. Inventory form prepared by (name):	44. Survey date:
675 MCDONNELL BLVD ST LOUIS MO 63042	Additional Information/revisions by:	45. Date of revisions:
FOR SHPO USE:		Survey Category: <input type="checkbox"/> RLS <input type="checkbox"/> ILS <input type="checkbox"/> Significant Properties List

Date entered in inventory:	Level of survey: <input type="checkbox"/> reconnaissance <input type="checkbox"/> intensive	Additional research? <input type="checkbox"/> yes <input type="checkbox"/> no
National Register Status: <input type="checkbox"/> listed <input type="checkbox"/> in listed district	Other:	
Name:		
<input type="checkbox"/> pending listing <input type="checkbox"/> not eligible <input type="checkbox"/> eligible(district) <input type="checkbox"/> eligible (individually) <input type="checkbox"/> not determined		



**ARCHITECTURAL/HISTORIC INVENTORY FORM**

116 MALLINCKRODT ST

**LOCATION MAP (include north arrow):**

**SITE MAP/PLAN (include north arrow):**

**Insert photograph of primary structure on property:**

Photo 1:

Photo 2:

Description:

Description:

Date:

CD No.:

Image No.

Date:

CD No.:

Image No.

Photographer:

Main Photo: Images2012\CompleteSurveyPhotos\Malinckrodt116.jpg



**ARCHITECTURAL/HISTORIC INVENTORY FORM**

116 MALLINCKRODT ST

21.(cont.) History:and significance. Expand box as necessary or add continuation pages.

22. (cont.) Sources of information. Expand box as necessary or add continuation pages.

40. (cont.) Description of environment and outbuilding. Expand box as necessary or add continuation pages.

41. (cont.) Description of primary resource. Expand box as necessary, or add continuation pages.

no access to from street - complex of brick/metal/concrete industrial buildings. Most appear to be utilitarian.







**ARCHITECTURAL/HISTORIC INVENTORY FORM**

1. Survey no. SLC-AS-047-0145		2. Survey name: Thematic Survey of Midcentury Modern Movement Nonresidential Architecture in St. Louis	
3. County: St. Louis [Independent City]		4. Address: <b>2100 MALLINCKRODT ST</b>	
Alternate address if applicable			
5. City/State: St. Louis [Independent City], M		6. UTM:	or: LAT 38:39:32.21 LONG: 90:12:12.01
		7. Township/Range/Section: T: R: S: N/A	
8. Historic Name (if known): Undetermined		9. Present/other name (if known): Undetermined	
10. Ownership: Private	11a. Historic Use (if known): Industry Processing Extraction		11b. Current Use:

**HISTORICAL DATA**

12. Construction date: Major addition/alteration date:	1948 N/A	15. Architect: Oscar Janseen	18. Previously surveyed? <input type="checkbox"/> Cite survey name in box 22 cont. (page 3)
13. Significant date/period: 1948		16. Builder/contractor: Fruin-Conlon	19. On National Register? Cite nomination name in box 22 cont. (page 3)
14. Area(s) of significance: To be determined		17. Original or significant owner: Undetermined	20. National Register eligible? Not determined
21. History and significance on continuation page. <input type="checkbox"/>		22. Sources of information on continuation page. <input checked="" type="checkbox"/>	Historic District Potential? <input type="checkbox"/> Name of Potential District?

**ARCHITECTURAL INFORMATION**

23. Category of Property: Building	30. Roof Material: Undetermined	37. Windows: Type: Fixed
24. Vernacular or property type: Industrial/Warehouse	31. Chimney placement: None	Panes: Multipane/ boarded up
25. Architectural style: Modern Movements	32. Structural system: Undetermined	38. Acreage (rural): Visible from public road? <input checked="" type="checkbox"/>
26. Plan Shape: Rectangular Long St. Fac	33. Exterior wall cladding: Brick	39. Changes: (describe in box 41 cont.) <input checked="" type="checkbox"/> Addition Date(s): 1948 <input type="checkbox"/> Altered Date(s): <input type="checkbox"/> Moved Date(s): <input type="checkbox"/> Other Date(s):
27. Number of Stories: 2 Stories	34. Foundation Material: Concrete	Endangered by:
28. No. of bays (1st floor): 7	35. Basement type: Undetermined	40. No. outbuildings (describe in box 40 cont.): 0
29. Roof Type: Flat	36. Front Porch Type: N/A	41. Further description of building features and associated resources on continuation page. <input checked="" type="checkbox"/>

**OTHER**

42. Current Owner/address: MALLINCKRODT AV INC TAX DEPARTMENT 3815 N 21ST ST ST LOUIS MO 63107	43. Inventory form prepared by (name): Patience Stuart Peter Meijer Architect, PC Additional Information/revisions by: Betsy Bradley Cultural Resources Office	44. Survey date:  45. Date of revisions:  Survey Category: <input checked="" type="checkbox"/> RLS <input type="checkbox"/> ILS <input type="checkbox"/> Significant Properties List
--	---	---

**FOR SHPO USE:**

Date entered in inventory:	Level of survey: <input type="checkbox"/> reconnaissance <input type="checkbox"/> intensive	Additional research? <input type="checkbox"/> yes <input type="checkbox"/> no
National Register Status: <input type="checkbox"/> listed <input type="checkbox"/> in listed district	Other:	
Name:		
<input type="checkbox"/> pending listing <input type="checkbox"/> not eligible <input type="checkbox"/> eligible(district) <input type="checkbox"/> eligible (individually) <input type="checkbox"/> not determined		



2100 MALLINCKRODT ST

**SITE MAP/PLAN** (include north arrow):

**Insert photograph of primary structure on property:**

Photo 2:

**Description:**

--	--

Image No.	
-----------	--

r:	PMA
----	-----

Images2012\2100 MALLINCKRODT ST.JPG



**ARCHITECTURAL/HISTORIC INVENTORY FORM**

2100 MALLINCKRODT ST

21.(cont.) History:and significance. Expand box as necessary or add continuation pages.

22. (cont.) Sources of information. Expand box as necessary or add continuation pages.

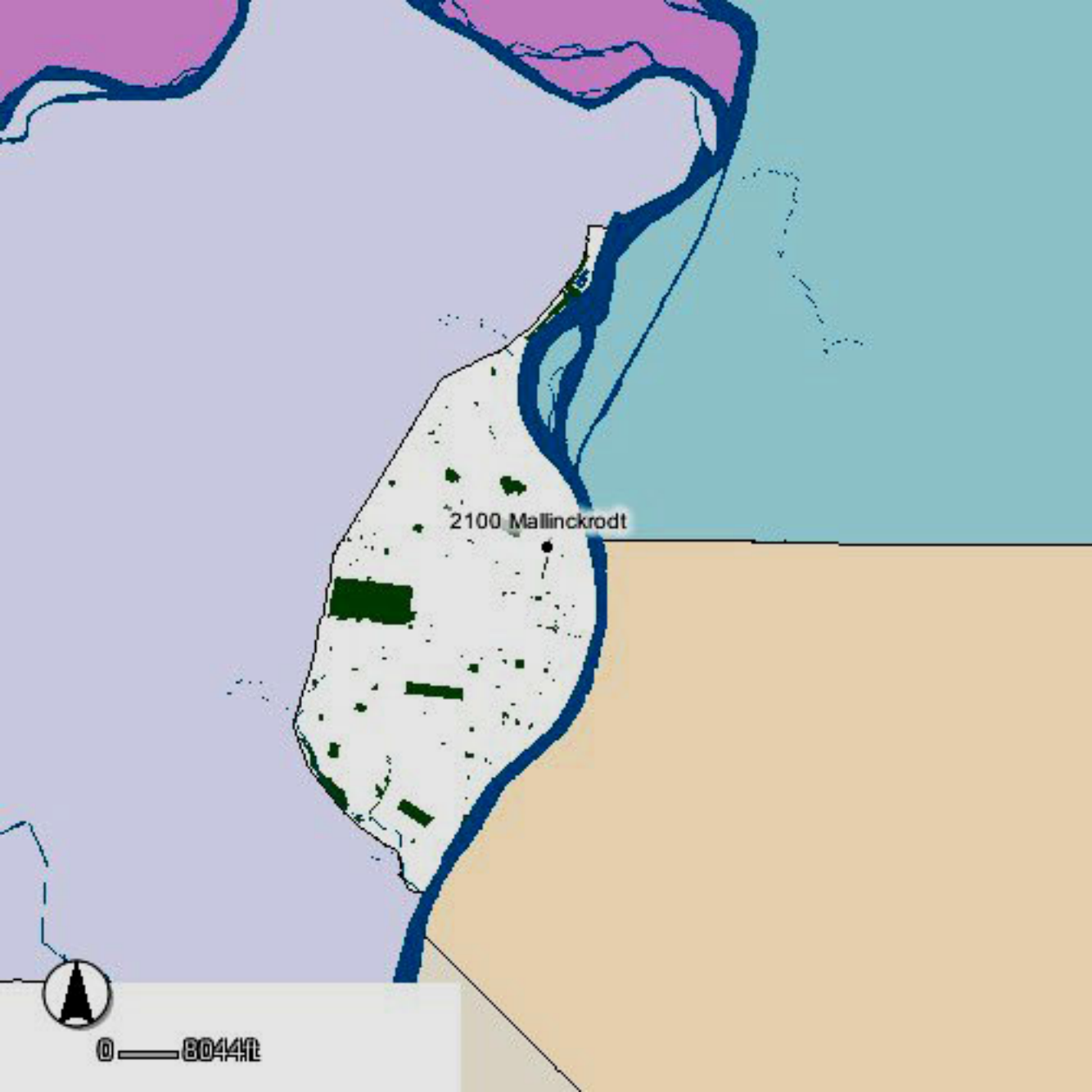
City building permit #R6997, 6/19/1947. Oscar Janseen, architect; Fruin Colnan, contractor.

40. (cont.) Description of environment and outbuilding. Expand box as necessary or add continuation pages.

41. (cont.) Description of primary resource. Expand box as necessary, or add continuation pages.

This building, currently housing Shreves Engine Rebuilding, is a red brick and cast concrete warehouse encompassing one square block with three distinct volumes of varying heights. Each volume has a different street appearance. The northeast two-story portion is a warehouse of concrete foundation and brick walls with even bays of windows and is attached to the 194 portion of the complex. The roofline features a parapet with projections at the corners and the second story projects over loading bays, supported by steel columns.





2100 Mallinckrodt



0 — 8044 ft

MALLINCKRODT ST

2100 Mallinckrodt

N 21ST ST

N FLORISSANT AVE

N FLORISSANT AVE

DESTREHAN ST



0 55ft



SHREVES  
ENGINE REBUILDING

Distribution and Retailing  
SUPER ALU



**ARCHITECTURAL/HISTORIC INVENTORY FORM**

1. Survey no. SLC-AS-047		2. Survey name: Thematic Survey of Midcentury Modern Movement Nonresidential Architecture in St. Louis	
3. County: St. Louis [Independent City]		4. Address: 4118-20 MANCHESTER AV	
Alternate address if applicable			
5. City/State: St. Louis [Independent City], M		6. UTM: LAT LONG:	7. Township/Range/Section: T: R: S: N/A
8. Historic Name (if known):		9. Present/other name (if known):	
10. Ownership:	11a. Historic Use (if known):	11b. Current Use:	

**HISTORICAL DATA**

12. Construction date: Major addition/alteration date:	1954	15. Architect:	18. Previously surveyed? <input type="checkbox"/> Cite survey name in box 22 cont. (page 3)
13. Significant date/period:		16. Builder/contractor:	19. On National Register? Cite nomination name in box 22 cont. (page 3)
14. Area(s) of significance:		17. Original or significant owner:	20. National Register eligible?
21. History and significance on continuation page. <input type="checkbox"/>		22. Sources of information on continuation page. <input type="checkbox"/>	Historic District Potential? <input type="checkbox"/> Name of Potential District?

**ARCHITECTURAL INFORMATION**

23. Category of Property:	30. Roof Material:	37. Windows: Type:
24. Vernacular or property type: Institutional/Organization	31. Chimney placement:	Panes
25. Architectural style: Modern Movements	32. Structural system:	38. Acreage (rural): Visible from public road? <input type="checkbox"/>
26. Plan Shape:	33. Exterior wall cladding:	39. Changes: (describe in box 41 cont.) <input type="checkbox"/> Addition Date(s) <input type="checkbox"/> Altered Date(s) <input type="checkbox"/> Moved Date(s) <input type="checkbox"/> Other Date(s)
27. Number of Stories:	34. Foundation Material:	Endangered by:
28. No. of bays (1st floor)	35. Basement type:	40. No. outbuildings (describe in box 40 cont.):
29. Roof Type:	36. Front Porch Type:	41. Further description of building features and associated resources on continuation page. <input type="checkbox"/>

**OTHER**

42. Current Owner/address: UNITED STATES POSTAL SERVICE FACILITIES SERV OFFICE 62 STRATFORD DR BLOOMINGDALE IL 601177000	43. Inventory form prepared by (name): Additional Information/revisions by:	44. Survey date: 45. Date of revisions: Survey Category: <input type="checkbox"/> RLS <input type="checkbox"/> ILS <input type="checkbox"/> Significant Properties List
--	--	--

**FOR SHPO USE:**

Date entered in inventory:	Level of survey: <input type="checkbox"/> reconnaissance <input type="checkbox"/> intensive	Additional research? <input type="checkbox"/> yes <input type="checkbox"/> no
National Register Status: <input type="checkbox"/> listed <input type="checkbox"/> in listed district	Other:	
Name:		
<input type="checkbox"/> pending listing <input type="checkbox"/> not eligible <input type="checkbox"/> eligible(district) <input type="checkbox"/> eligible (individually) <input type="checkbox"/> not determined		





**ARCHITECTURAL/HISTORIC INVENTORY FORM**

4118-20 MANCHESTER AV

**LOCATION MAP (include north arrow):**

**SITE MAP/PLAN (include north arrow):**

**Insert photograph of primary structure on property:**

Photo 1:

Photo 2:

Description:

Description:

Date:

CD No.:

Image No.

Date:

CD No.:

Image No.

Photographer:

Main Photo: Images2012\CompleteSurveyPhotos\Manchester4118.JPG



**ARCHITECTURAL/HISTORIC INVENTORY FORM**

4118-20 MANCHESTER AV

21.(cont.) History:and significance. Expand box as necessary or add continuation pages.

22. (cont.) Sources of information. Expand box as necessary or add continuation pages.

40. (cont.) Description of environment and outbuilding. Expand box as necessary or add continuation pages.

41. (cont.) Description of primary resource. Expand box as necessary, or add continuation pages.

Post Office. Stone and brick exterior.





**ARCHITECTURAL/HISTORIC INVENTORY FORM**

1. Survey no. SLC-AS-047		2. Survey name: Thematic Survey of Midcentury Modern Movement Nonresidential Architecture in St. Louis	
3. County: St. Louis [Independent City]		4. Address: 4156-8 MANCHESTER AV	
Alternate address if applicable			
5. City/State: St. Louis [Independent City], M		6. UTM: LAT LONG:	7. Township/Range/Section: T: R: S: N/A
8. Historic Name (if known):		9. Present/other name (if known):	
10. Ownership:	11a. Historic Use (if known):	11b. Current Use:	

**HISTORICAL DATA**

12. Construction date: Major addition/alteration date:	1968	15. Architect:	18. Previously surveyed? <input type="checkbox"/> Cite survey name in box 22 cont. (page 3)
13. Significant date/period:		16. Builder/contractor:	19. On National Register? Cite nomination name in box 22 cont. (page 3)
14. Area(s) of significance:		17. Original or significant owner:	20. National Register eligible?
21. History and significance on continuation page. <input type="checkbox"/>		22. Sources of information on continuation page. <input type="checkbox"/>	Historic District Potential? <input type="checkbox"/> Name of Potential District?

**ARCHITECTURAL INFORMATION**

23. Category of Property:	30. Roof Material:	37. Windows: Type:
24. Vernacular or property type: Office Building	31. Chimney placement:	Panes
25. Architectural style: Modern Movements	32. Structural system:	38. Acreage (rural): Visible from public road? <input type="checkbox"/>
26. Plan Shape:	33. Exterior wall cladding:	39. Changes: (describe in box 41 cont.) <input type="checkbox"/> Addition Date(s): <input type="checkbox"/> Altered Date(s): <input type="checkbox"/> Moved Date(s): <input type="checkbox"/> Other Date(s):
27. Number of Stories:	34. Foundation Material:	Endangered by:
28. No. of bays (1st floor)	35. Basement type:	40. No. outbuildings (describe in box 40 cont.):
29. Roof Type:	36. Front Porch Type:	41. Further description of building features and associated resources on continuation page. <input type="checkbox"/>

**OTHER**

42. Current Owner/address: NEIGHBORHOOD HOUSING SERVICES OF ST LOUIS INC 4156 MANCHESTER AV ST LOUIS MO 63110	43. Inventory form prepared by (name): Additional Information/revisions by:	44. Survey date: 45. Date of revisions: Survey Category: <input type="checkbox"/> RLS <input type="checkbox"/> ILS <input type="checkbox"/> Significant Properties List
---	--	--

**FOR SHPO USE:**

Date entered in inventory:	Level of survey: <input type="checkbox"/> reconnaissance <input type="checkbox"/> intensive	Additional research? <input type="checkbox"/> yes <input type="checkbox"/> no
National Register Status: <input type="checkbox"/> listed <input type="checkbox"/> in listed district	Other:	
Name:		
<input type="checkbox"/> pending listing <input type="checkbox"/> not eligible <input type="checkbox"/> eligible(district) <input type="checkbox"/> eligible (individually) <input type="checkbox"/> not determined		





**ARCHITECTURAL/HISTORIC INVENTORY FORM**

4156-8 MANCHESTER AV

**LOCATION MAP (include north arrow):**

**SITE MAP/PLAN (include north arrow):**

**Insert photograph of primary structure on property:**

Photo 1:

Photo 2:

Description:

Description:

Date:

CD No.:

Image No.

Date:

CD No.:

Image No.

Photographer:

Main Photo: Images2012\CompleteSurveyPhotos\Manchester4156.JPG



**ARCHITECTURAL/HISTORIC INVENTORY FORM**

4156-8 MANCHESTER AV

21.(cont.) History:and significance. Expand box as necessary or add continuation pages.

22. (cont.) Sources of information. Expand box as necessary or add continuation pages.

40. (cont.) Description of environment and outbuilding. Expand box as necessary or add continuation pages.

41. (cont.) Description of primary resource. Expand box as necessary, or add continuation pages.

Beyond Housing office. Concrete block



4156

Beyond Housing

Neighbor Works®  
Home Ownership Center



**ARCHITECTURAL/HISTORIC INVENTORY FORM**

1. Survey no. SLC-AS-047	2. Survey name: Thematic Survey of Midcentury Modern Movement Nonresidential Architecture in St. Louis		
3. County: St. Louis [Independent City]	4. Address: 4452-4 MANCHESTER AV		
Alternate address if applicable			
5. City/State: St. Louis [Independent City], M	6. UTM:	or: LAT	7. Township/Range/Section: T: R: S: N/A
8. Historic Name (if known):		9. Present/other name (if known):	
10. Ownership:		11a. Historic Use (if known):	11b. Current Use:

**HISTORICAL DATA**

12. Construction date: Major addition/alteration date:	1961	15. Architect:	18. Previously surveyed? <input type="checkbox"/> Cite survey name in box 22 cont. (page 3)
13. Significant date/period:		16. Builder/contractor:	19. On National Register? Cite nomination name in box 22 cont. (page 3)
14. Area(s) of significance:		17. Original or significant owner:	20. National Register eligible?
21. History and significance on continuation page. <input type="checkbox"/>		22. Sources of information on continuation page. <input type="checkbox"/>	Historic District Potential? <input type="checkbox"/> Name of Potential District?

**ARCHITECTURAL INFORMATION**

23. Category of Property:	30. Roof Material:	37. Windows: Type:
24. Vernacular or property type: Church	31. Chimney placement:	Panes
25. Architectural style: Modern Movements	32. Structural system:	38. Acreage (rural): Visible from public road? <input type="checkbox"/>
26. Plan Shape:	33. Exterior wall cladding:	39. Changes: (describe in box 41 cont.) <input type="checkbox"/> Addition Date(s): <input type="checkbox"/> Altered Date(s): <input type="checkbox"/> Moved Date(s): <input type="checkbox"/> Other Date(s):
27. Number of Stories:	34. Foundation Material:	Endangered by:
28. No. of bays (1st floor)	35. Basement type:	40. No. outbuildings (describe in box 40 cont.):
29. Roof Type:	36. Front Porch Type:	41. Further description of building features and associated resources on continuation page. <input type="checkbox"/>

**OTHER**

42. Current Owner/address: REDEMPTION CENTER MINISTRIES COGIC	43. Inventory form prepared by (name):	44. Survey date:
4454 MANCHESTER AV ST LOUIS MO 63110	Additional Information/revisions by:	45. Date of revisions:
FOR SHPO USE:		Survey Category: <input type="checkbox"/> RLS <input type="checkbox"/> ILS <input type="checkbox"/> Significant Properties List

Date entered in inventory:	Level of survey: <input type="checkbox"/> reconnaissance <input type="checkbox"/> intensive	Additional research? <input type="checkbox"/> yes <input type="checkbox"/> no
National Register Status: <input type="checkbox"/> listed <input type="checkbox"/> in listed district	Other:	
Name:		
<input type="checkbox"/> pending listing <input type="checkbox"/> not eligible <input type="checkbox"/> eligible(district) <input type="checkbox"/> eligible (individually) <input type="checkbox"/> not determined		





**ARCHITECTURAL/HISTORIC INVENTORY FORM**

4452-4 MANCHESTER AV

**LOCATION MAP (include north arrow):**

**SITE MAP/PLAN (include north arrow):**

**Insert photograph of primary structure on property:**

Photo 1:

Photo 2:

Description:

Description:

Date: CD No.: Image No.

Date: CD No.: Image No.

Photographer:

Main Photo: Images2012\CompleteSurveyPhotos\Manchester4452.JPG



**ARCHITECTURAL/HISTORIC INVENTORY FORM**

4452-4 MANCHESTER AV

21.(cont.) History:and significance. Expand box as necessary or add continuation pages.

22. (cont.) Sources of information. Expand box as necessary or add continuation pages.

40. (cont.) Description of environment and outbuilding. Expand box as necessary or add continuation pages.

41. (cont.) Description of primary resource. Expand box as necessary, or add continuation pages.

building appears to have been heavily altered. Yellow and brown brick front façade. West side has been parged. Concrete block construction most likely. Doors and windows altered.





**ARCHITECTURAL/HISTORIC INVENTORY FORM**

1. Survey no. SLC-AS-047		2. Survey name: Thematic Survey of Midcentury Modern Movement Nonresidential Architecture in St. Louis	
3. County: St. Louis [Independent City]		4. Address: 5000-20 MANCHESTER AV	
Alternate address if applicable			
5. City/State: St. Louis [Independent City], M		6. UTM: LAT LONG:	7. Township/Range/Section: T: R: S: N/A
8. Historic Name (if known):		9. Present/other name (if known):	
10. Ownership:	11a. Historic Use (if known):	11b. Current Use:	

**HISTORICAL DATA**

12. Construction date: Major addition/alteration date:	1968	15. Architect:	18. Previously surveyed? <input type="checkbox"/> Cite survey name in box 22 cont. (page 3)
13. Significant date/period:		16. Builder/contractor:	19. On National Register? Cite nomination name in box 22 cont. (page 3)
14. Area(s) of significance:		17. Original or significant owner:	20. National Register eligible?
21. History and significance on continuation page. <input type="checkbox"/>		22. Sources of information on continuation page. <input type="checkbox"/>	Historic District Potential? <input type="checkbox"/> Name of Potential District?

**ARCHITECTURAL INFORMATION**

23. Category of Property:	30. Roof Material:	37. Windows: Type:
24. Vernacular or property type: Office Building	31. Chimney placement:	Panes
25. Architectural style: Modern Movements	32. Structural system:	38. Acreage (rural): Visible from public road? <input type="checkbox"/>
26. Plan Shape:	33. Exterior wall cladding:	39. Changes: (describe in box 41 cont.) <input type="checkbox"/> Addition Date(s): <input type="checkbox"/> Altered Date(s): <input type="checkbox"/> Moved Date(s): <input type="checkbox"/> Other Date(s):
27. Number of Stories:	34. Foundation Material:	Endangered by:
28. No. of bays (1st floor)	35. Basement type:	40. No. outbuildings (describe in box 40 cont.):
29. Roof Type:	36. Front Porch Type:	41. Further description of building features and associated resources on continuation page. <input type="checkbox"/>

**OTHER**

42. Current Owner/address: MANCHESTER MEDICAL PLAZA LLC LAND DYNAMICS INC 11710 OLD BALLAS RD STE 110 ST LOUIS MO 63141	43. Inventory form prepared by (name): Additional Information/revisions by:	44. Survey date: 45. Date of revisions: Survey Category: <input type="checkbox"/> RLS <input type="checkbox"/> ILS <input type="checkbox"/> Significant Properties List
---	--	--

**FOR SHPO USE:**

Date entered in inventory:	Level of survey: <input type="checkbox"/> reconnaissance <input type="checkbox"/> intensive	Additional research? <input type="checkbox"/> yes <input type="checkbox"/> no
National Register Status: <input type="checkbox"/> listed <input type="checkbox"/> in listed district	Other:	
Name:		
<input type="checkbox"/> pending listing <input type="checkbox"/> not eligible <input type="checkbox"/> eligible(district) <input type="checkbox"/> eligible (individually) <input type="checkbox"/> not determined		





**ARCHITECTURAL/HISTORIC INVENTORY FORM**

5000-20 MANCHESTER AV

**LOCATION MAP (include north arrow):**

**SITE MAP/PLAN (include north arrow):**

**Insert photograph of primary structure on property:**

Photo 1:

Photo 2:

Description:

Description:

Date:

CD No.:

Image No.

Date:

CD No.:

Image No.

Photographer:

Main Photo: Images2012\CompleteSurveyPhotos\Manchester5000.JPG



**ARCHITECTURAL/HISTORIC INVENTORY FORM**

5000-20 MANCHESTER AV

21.(cont.) History:and significance. Expand box as necessary or add continuation pages.

22. (cont.) Sources of information. Expand box as necessary or add continuation pages.

40. (cont.) Description of environment and outbuilding. Expand box as necessary or add continuation pages.

41. (cont.) Description of primary resource. Expand box as necessary, or add continuation pages.

Building has been almost completely remodeled.



NABP  
Accredited  
Expert  
Care

BarnesCare

5000

BarnesCare

Entrance  
Visitor Parking



**ARCHITECTURAL/HISTORIC INVENTORY FORM**

1. Survey no. SLC-AS-047		2. Survey name: Thematic Survey of Midcentury Modern Movement Nonresidential Architecture in St. Louis	
3. County: St. Louis [Independent City]		4. Address: 5015 MANCHESTER AV	
Alternate address if applicable			
5. City/State: St. Louis [Independent City], M		6. UTM: LAT	7. Township/Range/Section: T: R: S: N/A
8. Historic Name (if known):		9. Present/other name (if known):	
10. Ownership:	11a. Historic Use (if known):	11b. Current Use:	

**HISTORICAL DATA**

12. Construction date: Major addition/alteration date:	1950 1976	15. Architect:	18. Previously surveyed? <input type="checkbox"/> Cite survey name in box 22 cont. (page 3)
13. Significant date/period:		16. Builder/contractor:	19. On National Register? Cite nomination name in box 22 cont. (page 3)
14. Area(s) of significance:		17. Original or significant owner:	20. National Register eligible?
21. History and significance on continuation page. <input type="checkbox"/>		22. Sources of information on continuation page. <input type="checkbox"/>	Historic District Potential? <input type="checkbox"/> Name of Potential District?

**ARCHITECTURAL INFORMATION**

23. Category of Property:	30. Roof Material:	37. Windows: Type:
24. Vernacular or property type: Industrial/Warehouse	31. Chimney placement:	Panes
25. Architectural style: Modern Movements	32. Structural system:	38. Acreage (rural): Visible from public road? <input type="checkbox"/>
26. Plan Shape:	33. Exterior wall cladding:	39. Changes: (describe in box 41 cont.) <input type="checkbox"/> Addition Date(s): <input type="checkbox"/> Altered Date(s): <input type="checkbox"/> Moved Date(s): <input type="checkbox"/> Other Date(s):
27. Number of Stories:	34. Foundation Material:	Endangered by:
28. No. of bays (1st floor)	35. Basement type:	40. No. outbuildings (describe in box 40 cont.):
29. Roof Type:	36. Front Porch Type:	41. Further description of building features and associated resources on continuation page. <input type="checkbox"/>

**OTHER**

42. Current Owner/address: ROHA INVESTMENTS LLC	43. Inventory form prepared by (name):	44. Survey date:
5015 MANCHESTER ST LOUIS MO 63110	Additional Information/revisions by:	45. Date of revisions:
FOR SHPO USE:		Survey Category: <input type="checkbox"/> RLS <input type="checkbox"/> ILS <input type="checkbox"/> Significant Properties List

Date entered in inventory:	Level of survey: <input type="checkbox"/> reconnaissance <input type="checkbox"/> intensive	Additional research? <input type="checkbox"/> yes <input type="checkbox"/> no
National Register Status: <input type="checkbox"/> listed <input type="checkbox"/> in listed district	Other:	
Name:		
<input type="checkbox"/> pending listing <input type="checkbox"/> not eligible <input type="checkbox"/> eligible(district) <input type="checkbox"/> eligible (individually) <input type="checkbox"/> not determined		





**ARCHITECTURAL/HISTORIC INVENTORY FORM**

5015 MANCHESTER AV

**LOCATION MAP (include north arrow):**

**SITE MAP/PLAN (include north arrow):**

**Insert photograph of primary structure on property:**

Photo 1:

Photo 2:

Description:

Description:

Date:

CD No.:

Image No.

Date:

CD No.:

Image No.

Photographer:

Main Photo: Images2012\CompleteSurveyPhotos\Manchester5015.JPG



**ARCHITECTURAL/HISTORIC INVENTORY FORM**

5015 MANCHESTER AV

21.(cont.) History:and significance. Expand box as necessary or add continuation pages.

22. (cont.) Sources of information. Expand box as necessary or add continuation pages.

40. (cont.) Description of environment and outbuilding. Expand box as necessary or add continuation pages.

41. (cont.) Description of primary resource. Expand box as necessary, or add continuation pages.

Large metal warehouse building, few openings except for loading docks.





**ARCHITECTURAL/HISTORIC INVENTORY FORM**

1. Survey no. SLC-AS-047	2. Survey name: Thematic Survey of Midcentury Modern Movement Nonresidential Architecture in St. Louis		
3. County: St. Louis [Independent City]	4. Address: 5060R MANCHESTER AV		
Alternate address if applicable			
5. City/State: St. Louis [Independent City], M	6. UTM:	or: LAT	7. Township/Range/Section: T: R: S: N/A
8. Historic Name (if known):		9. Present/other name (if known):	
10. Ownership:		11a. Historic Use (if known):	11b. Current Use:

**HISTORICAL DATA**

12. Construction date: Major addition/alteration date:	1945 1993	15. Architect:	18. Previously surveyed? <input type="checkbox"/> Cite survey name in box 22 cont. (page 3)
13. Significant date/period:		16. Builder/contractor:	19. On National Register? Cite nomination name in box 22 cont. (page 3)
14. Area(s) of significance:		17. Original or significant owner:	20. National Register eligible?
21. History and significance on continuation page. <input type="checkbox"/>		22. Sources of information on continuation page. <input type="checkbox"/>	Historic District Potential? <input type="checkbox"/> Name of Potential District?

**ARCHITECTURAL INFORMATION**

23. Category of Property:	30. Roof Material:	37. Windows: Type:
24. Vernacular or property type: Industrial/Warehouse	31. Chimney placement:	Panes
25. Architectural style: Modern Movements	32. Structural system:	38. Acreage (rural): Visible from public road? <input type="checkbox"/>
26. Plan Shape:	33. Exterior wall cladding:	39. Changes: (describe in box 41 cont.) <input type="checkbox"/> Addition Date(s): <input type="checkbox"/> Altered Date(s): <input type="checkbox"/> Moved Date(s): <input type="checkbox"/> Other Date(s):
27. Number of Stories:	34. Foundation Material:	Endangered by:
28. No. of bays (1st floor)	35. Basement type:	40. No. outbuildings (describe in box 40 cont.):
29. Roof Type:	36. Front Porch Type:	41. Further description of building features and associated resources on continuation page. <input type="checkbox"/>

**OTHER**

42. Current Owner/address: SHOCKLEE, WILLIAM R & DOROTHY E C/O CHELTENHAM PROPERTIES INC P O BOX 31007 ST LOUIS MO 63131	43. Inventory form prepared by (name): Additional Information/revisions by:	44. Survey date: 45. Date of revisions: Survey Category: <input type="checkbox"/> RLS <input type="checkbox"/> ILS <input type="checkbox"/> Significant Properties List
--	--	--

**FOR SHPO USE:**

Date entered in inventory:	Level of survey: <input type="checkbox"/> reconnaissance <input type="checkbox"/> intensive	Additional research? <input type="checkbox"/> yes <input type="checkbox"/> no
National Register Status: <input type="checkbox"/> listed <input type="checkbox"/> in listed district	Other:	
Name:		
<input type="checkbox"/> pending listing <input type="checkbox"/> not eligible <input type="checkbox"/> eligible(district) <input type="checkbox"/> eligible (individually) <input type="checkbox"/> not determined		





**ARCHITECTURAL/HISTORIC INVENTORY FORM**

5060R MANCHESTER AV

**LOCATION MAP (include north arrow):**

**SITE MAP/PLAN (include north arrow):**

**Insert photograph of primary structure on property:**

Photo 1:

Photo 2:

Description:

Description:

Date:

CD No.:

Image No.

Date:

CD No.:

Image No.

Photographer:

Main Photo: Images2012\CompleteSurveyPhotos\Manchester5060R.JPG



**ARCHITECTURAL/HISTORIC INVENTORY FORM**

5060R MANCHESTER AV

21.(cont.) History:and significance. Expand box as necessary or add continuation pages.

22. (cont.) Sources of information. Expand box as necessary or add continuation pages.

40. (cont.) Description of environment and outbuilding. Expand box as necessary or add continuation pages.

41. (cont.) Description of primary resource. Expand box as necessary, or add continuation pages.

A collection of unremarkable standing-seam metal buildings and a metal canopy.





**ARCHITECTURAL/HISTORIC INVENTORY FORM**

1. Survey no. SLC-AS-047	2. Survey name: Thematic Survey of Midcentury Modern Movement Nonresidential Architecture in St. Louis		
3. County: St. Louis [Independent City]	4. Address: <b>5063 MANCHESTER AV</b>		
Alternate address if applicable			
5. City/State: St. Louis [Independent City], M	6. UTM:	or: LAT	7. Township/Range/Section: T: R: S: N/A
8. Historic Name (if known):		9. Present/other name (if known):	
10. Ownership:	11a. Historic Use (if known):	11b. Current Use:	

**HISTORICAL DATA**

12. Construction date: Major addition/alteration date:	1945 1976	15. Architect:	18. Previously surveyed? <input type="checkbox"/> Cite survey name in box 22 cont. (page 3)
13. Significant date/period:		16. Builder/contractor:	19. On National Register? Cite nomination name in box 22 cont. (page 3)
14. Area(s) of significance:		17. Original or significant owner:	20. National Register eligible?
21. History and significance on continuation page. <input type="checkbox"/>		22. Sources of information on continuation page. <input type="checkbox"/>	Historic District Potential? <input type="checkbox"/> Name of Potential District?

**ARCHITECTURAL INFORMATION**

23. Category of Property:	30. Roof Material:	37. Windows: Type:
24. Vernacular or property type: Industrial/Warehouse	31. Chimney placement:	Panes
25. Architectural style: Modern Movements	32. Structural system:	38. Acreage (rural): Visible from public road? <input type="checkbox"/>
26. Plan Shape:	33. Exterior wall cladding:	39. Changes: (describe in box 41 cont.) <input type="checkbox"/> Addition Date(s): <input type="checkbox"/> Altered Date(s): <input type="checkbox"/> Moved Date(s): <input type="checkbox"/> Other Date(s):
27. Number of Stories:	34. Foundation Material:	Endangered by:
28. No. of bays (1st floor)	35. Basement type:	40. No. outbuildings (describe in box 40 cont.):
29. Roof Type:	36. Front Porch Type:	41. Further description of building features and associated resources on continuation page. <input type="checkbox"/>

**OTHER**

42. Current Owner/address: KINGMAN LLC	43. Inventory form prepared by (name):	44. Survey date:
4959 MANCHESTER AVE ST LOUIS MO 63110	Additional Information/revisions by:	45. Date of revisions:
FOR SHPO USE:		Survey Category: <input type="checkbox"/> RLS <input type="checkbox"/> ILS <input type="checkbox"/> Significant Properties List

Date entered in inventory:	Level of survey: <input type="checkbox"/> reconnaissance <input type="checkbox"/> intensive	Additional research? <input type="checkbox"/> yes <input type="checkbox"/> no
National Register Status: <input type="checkbox"/> listed <input type="checkbox"/> in listed district	Other:	
Name:		
<input type="checkbox"/> pending listing <input type="checkbox"/> not eligible <input type="checkbox"/> eligible(district) <input type="checkbox"/> eligible (individually) <input type="checkbox"/> not determined		





**ARCHITECTURAL/HISTORIC INVENTORY FORM**

5063 MANCHESTER AV

**LOCATION MAP (include north arrow):**

**SITE MAP/PLAN (include north arrow):**

**Insert photograph of primary structure on property:**

Photo 1:

Photo 2:

Description:

Description:

Date:

CD No.:

Image No.

Date:

CD No.:

Image No.

Photographer:

Main Photo: Images2012\CompleteSurveyPhotos\Manchester5063.JPG



**ARCHITECTURAL/HISTORIC INVENTORY FORM**

5063 MANCHESTER AV

21.(cont.) History:and significance. Expand box as necessary or add continuation pages.

22. (cont.) Sources of information. Expand box as necessary or add continuation pages.

40. (cont.) Description of environment and outbuilding. Expand box as necessary or add continuation pages.

41. (cont.) Description of primary resource. Expand box as necessary, or add continuation pages.

One-story brick building with raised two-story entry. Glass and a projecting metal canopy above entry. Seems to be attached to a neighboring plain one-story metal building which does not face the street. Another similar rectangular metal building is al



**YWCA HEAD START**  
Manchester Center  
314-749-7499

EXIT ONLY



100,000 - 41,000 SQ FT AVAILABLE  
CALL 314 655 6000  
Available  
314 655 6000  
CBRE

AMP  
Industrial Batteries  
and Chargers  
314-612-8100





FOR LEASE 1,000 SF. CALL  
BOB STANFORD 314.655.1111  
www.cbire.com

**Available**  
**314 655 1111**  
Bob Stanford CBIRE



**ARCHITECTURAL/HISTORIC INVENTORY FORM**

1. Survey no. SLC-AS-047	2. Survey name: Thematic Survey of Midcentury Modern Movement Nonresidential Architecture in St. Louis		
3. County: St. Louis [Independent City]	4. Address: <b>5081 MANCHESTER AV</b>		
Alternate address if applicable			
5. City/State: St. Louis [Independent City], M	6. UTM:	or: LAT	7. Township/Range/Section: T: R: S: N/A
8. Historic Name (if known):		9. Present/other name (if known):	
10. Ownership:	11a. Historic Use (if known):	11b. Current Use:	

**HISTORICAL DATA**

12. Construction date: Major addition/alteration date:	1949	15. Architect:	18. Previously surveyed? <input type="checkbox"/> Cite survey name in box 22 cont. (page 3)
13. Significant date/period:		16. Builder/contractor:	
14. Area(s) of significance:		17. Original or significant owner:	19. On National Register? Cite nomination name in box 22 cont. (page 3)
			20. National Register eligible?
21. History and significance on continuation page. <input type="checkbox"/>		22. Sources of information on continuation page. <input type="checkbox"/>	Historic District Potential? <input type="checkbox"/> Name of Potential District?

**ARCHITECTURAL INFORMATION**

23. Category of Property:	30. Roof Material:	37. Windows: Type:
24. Vernacular or property type: Office in Front of Other Use	31. Chimney placement:	Panes
25. Architectural style: Modern Movements	32. Structural system:	38. Acreage (rural): Visible from public road? <input type="checkbox"/>
26. Plan Shape:	33. Exterior wall cladding:	39. Changes: (describe in box 41 cont.) <input type="checkbox"/> Addition Date(s): <input type="checkbox"/> Altered Date(s): <input type="checkbox"/> Moved Date(s): <input type="checkbox"/> Other Date(s):
27. Number of Stories:	34. Foundation Material:	Endangered by:
28. No. of bays (1st floor)	35. Basement type:	40. No. outbuildings (describe in box 40 cont.):
29. Roof Type:	36. Front Porch Type:	41. Further description of building features and associated resources on continuation page. <input type="checkbox"/>

**OTHER**

42. Current Owner/address: NOLAN, MELBA & LESTER WAYNE NOLAN	43. Inventory form prepared by (name):	44. Survey date:
12 NOLAN HILL DR FENTON MO 63026	Additional Information/revisions by:	45. Date of revisions:
FOR SHPO USE:		Survey Category: <input type="checkbox"/> RLS <input type="checkbox"/> ILS <input type="checkbox"/> Significant Properties List

Date entered in inventory:	Level of survey: <input type="checkbox"/> reconnaissance <input type="checkbox"/> intensive	Additional research? <input type="checkbox"/> yes <input type="checkbox"/> no
National Register Status: <input type="checkbox"/> listed <input type="checkbox"/> in listed district	Other:	
Name:		
<input type="checkbox"/> pending listing <input type="checkbox"/> not eligible <input type="checkbox"/> eligible(district) <input type="checkbox"/> eligible (individually) <input type="checkbox"/> not determined		



5081 MANCHESTER AV

LOCATION MAP (include north arrow):	SITE MAP/PLAN (include north arrow):

**Insert photograph of primary structure on property:**

Insert photograph of primary structure on property:					
Photo 1:			Photo 2:		
Description:			Description:		
Date:		CD No.:		Image No.	
Photographer:					
Main Photo: Images2012\CompleteSurveyPhotos\Manchester5081.JPG					



**ARCHITECTURAL/HISTORIC INVENTORY FORM**

5081 MANCHESTER AV

21.(cont.) History:and significance. Expand box as necessary or add continuation pages.

22. (cont.) Sources of information. Expand box as necessary or add continuation pages.

40. (cont.) Description of environment and outbuilding. Expand box as necessary or add continuation pages.

41. (cont.) Description of primary resource. Expand box as necessary, or add continuation pages.

One-story rectangular buff-brick office in front of metal and concrete block warehouses. One warehouse has a clerestory. Small addition to front with metal awnings. West corner has aluminum windows with metal panels below.









ry, inc.

LA





**ARCHITECTURAL/HISTORIC INVENTORY FORM**

1. Survey no. SLC-AS-047	2. Survey name: Thematic Survey of Midcentury Modern Movement Nonresidential Architecture in St. Louis		
3. County: St. Louis [Independent City]	4. Address: 5099 MANCHESTER AV		
Alternate address if applicable			
5. City/State: St. Louis [Independent City], M	6. UTM:	or: LAT	7. Township/Range/Section: T: R: S: N/A
8. Historic Name (if known):		9. Present/other name (if known):	
10. Ownership:	11a. Historic Use (if known):	11b. Current Use:	

**HISTORICAL DATA**

12. Construction date: Major addition/alteration date:	1950 1957	15. Architect:	18. Previously surveyed? <input type="checkbox"/> Cite survey name in box 22 cont. (page 3)
13. Significant date/period:		16. Builder/contractor:	19. On National Register? Cite nomination name in box 22 cont. (page 3)
14. Area(s) of significance:		17. Original or significant owner:	20. National Register eligible?
21. History and significance on continuation page. <input type="checkbox"/>		22. Sources of information on continuation page. <input type="checkbox"/>	Historic District Potential? <input type="checkbox"/> Name of Potential District?

**ARCHITECTURAL INFORMATION**

23. Category of Property:	30. Roof Material:	37. Windows: Type:
24. Vernacular or property type: 1-Story Commercial	31. Chimney placement:	Panes
25. Architectural style: Modern Movements	32. Structural system:	38. Acreage (rural): Visible from public road? <input type="checkbox"/>
26. Plan Shape:	33. Exterior wall cladding:	39. Changes: (describe in box 41 cont.) <input type="checkbox"/> Addition Date(s): <input type="checkbox"/> Altered Date(s): <input type="checkbox"/> Moved Date(s): <input type="checkbox"/> Other Date(s):
27. Number of Stories:	34. Foundation Material:	Endangered by:
28. No. of bays (1st floor)	35. Basement type:	40. No. outbuildings (describe in box 40 cont.):
29. Roof Type:	36. Front Porch Type:	41. Further description of building features and associated resources on continuation page. <input type="checkbox"/>

**OTHER**

42. Current Owner/address: ST LOUIS UNIVERSITY HIGH SCHOOL C/O PATRICK J ZARRICK 4970 OAKLAND AVENUE ST LOUIS MO 63110	43. Inventory form prepared by (name): Additional Information/revisions by:	44. Survey date: 45. Date of revisions: Survey Category: <input type="checkbox"/> RLS <input type="checkbox"/> ILS <input type="checkbox"/> Significant Properties Listed
--	--	--

**FOR SHPO USE:**

Date entered in inventory:	Level of survey: <input type="checkbox"/> reconnaissance <input type="checkbox"/> intensive	Additional research? <input type="checkbox"/> yes <input type="checkbox"/> no
National Register Status: <input type="checkbox"/> listed <input type="checkbox"/> in listed district	Other:	
Name:		
<input type="checkbox"/> pending listing <input type="checkbox"/> not eligible <input type="checkbox"/> eligible(district) <input type="checkbox"/> eligible (individually) <input type="checkbox"/> not determined		





**ARCHITECTURAL/HISTORIC INVENTORY FORM**

5099 MANCHESTER AV

**LOCATION MAP (include north arrow):**

**SITE MAP/PLAN (include north arrow):**

**Insert photograph of primary structure on property:**

Photo 1:

Photo 2:

Description:

Description:

Date:

CD No.:

Image No.

Date:

CD No.:

Image No.

Photographer:

Main Photo: Images2012\CompleteSurveyPhotos\Manchester5099.JPG



**ARCHITECTURAL/HISTORIC INVENTORY FORM**

5099 MANCHESTER AV

21.(cont.) History:and significance. Expand box as necessary or add continuation pages.

22. (cont.) Sources of information. Expand box as necessary or add continuation pages.

40. (cont.) Description of environment and outbuilding. Expand box as necessary or add continuation pages.

41. (cont.) Description of primary resource. Expand box as necessary, or add continuation pages.

Plain, rectangular painted concrete block building with large vehicular doors w/ small plain brick office to the side.







5093

NO  
PARKING  
ANY  
TIME

NO  
PARKING  
ANY  
TIME





**ARCHITECTURAL/HISTORIC INVENTORY FORM**

1. Survey no. SLC-AS-047	2. Survey name: Thematic Survey of Midcentury Modern Movement Nonresidential Architecture in St. Louis		
3. County: St. Louis [Independent City]	4. Address: <b>5101 MANCHESTER AV</b>		
Alternate address if applicable			
5. City/State: St. Louis [Independent City], M	6. UTM:	or: LAT	7. Township/Range/Section: T: R: S: N/A
8. Historic Name (if known):		9. Present/other name (if known):	
10. Ownership:		11a. Historic Use (if known):	11b. Current Use:

**HISTORICAL DATA**

12. Construction date: Major addition/alteration date:	1956	15. Architect:	18. Previously surveyed? <input type="checkbox"/> Cite survey name in box 22 cont. (page 3)
13. Significant date/period:		16. Builder/contractor:	19. On National Register? Cite nomination name in box 22 cont. (page 3)
14. Area(s) of significance:		17. Original or significant owner:	20. National Register eligible?
21. History and significance on continuation page. <input type="checkbox"/>		22. Sources of information on continuation page. <input type="checkbox"/>	Historic District Potential? <input type="checkbox"/> Name of Potential District?

**ARCHITECTURAL INFORMATION**

23. Category of Property:	30. Roof Material:	37. Windows: Type:
24. Vernacular or property type: 1-Story Commercial	31. Chimney placement:	Panes
25. Architectural style: Modern Movements	32. Structural system:	38. Acreage (rural): Visible from public road? <input type="checkbox"/>
26. Plan Shape:	33. Exterior wall cladding:	39. Changes: (describe in box 41 cont.) <input type="checkbox"/> Addition Date(s) <input type="checkbox"/> Altered Date(s) <input type="checkbox"/> Moved Date(s) <input type="checkbox"/> Other Date(s)
27. Number of Stories:	34. Foundation Material:	Endangered by:
28. No. of bays (1st floor)	35. Basement type:	40. No. outbuildings (describe in box 40 cont.):
29. Roof Type:	36. Front Porch Type:	41. Further description of building features and associated resources on continuation page. <input type="checkbox"/>

**OTHER**

42. Current Owner/address: TRIPLE J PROPERTIES LLC	43. Inventory form prepared by (name):	44. Survey date:
1143 MACKLIND AV ST LOUIS MO 63110	Additional Information/revisions by:	45. Date of revisions:
FOR SHPO USE:		Survey Category: <input type="checkbox"/> RLS <input type="checkbox"/> ILS <input type="checkbox"/> Significant Properties List

Date entered in inventory:	Level of survey: <input type="checkbox"/> reconnaissance <input type="checkbox"/> intensive	Additional research? <input type="checkbox"/> yes <input type="checkbox"/> no
National Register Status: <input type="checkbox"/> listed <input type="checkbox"/> in listed district	Other:	
Name:		
<input type="checkbox"/> pending listing <input type="checkbox"/> not eligible <input type="checkbox"/> eligible(district) <input type="checkbox"/> eligible (individually) <input type="checkbox"/> not determined		



**ARCHITECTURAL/HISTORIC INVENTORY FORM**

5101 MANCHESTER AV

**LOCATION MAP (include north arrow):**

**SITE MAP/PLAN (include north arrow):**

**Insert photograph of primary structure on property:**

Photo 1:

Photo 2:

Description:

Description:

Date:

CD No.:

Image No.

Date:

CD No.:

Image No.

Photographer:

Main Photo: Images2012\CompleteSurveyPhotos\Manchester5101.JPG



**ARCHITECTURAL/HISTORIC INVENTORY FORM**

5101 MANCHESTER AV

21.(cont.) History:and significance. Expand box as necessary or add continuation pages.

22. (cont.) Sources of information. Expand box as necessary or add continuation pages.

40. (cont.) Description of environment and outbuilding. Expand box as necessary or add continuation pages.

41. (cont.) Description of primary resource. Expand box as necessary, or add continuation pages.

Plain concrete block commercial building with storefront windows blocked in.



NO  
OUTLET

5101





**ARCHITECTURAL/HISTORIC INVENTORY FORM**

1. Survey no. SLC-AS-047	2. Survey name: Thematic Survey of Midcentury Modern Movement Nonresidential Architecture in St. Louis		
3. County: St. Louis [Independent City]	4. Address: 5200-46 MANCHESTER AV		
Alternate address if applicable			
5. City/State: St. Louis [Independent City], M	6. UTM:	or: LAT	7. Township/Range/Section: T: R: S: N/A
8. Historic Name (if known):		9. Present/other name (if known):	
10. Ownership:	11a. Historic Use (if known):	11b. Current Use:	

**HISTORICAL DATA**

12. Construction date: Major addition/alteration date:	1959	15. Architect:	18. Previously surveyed? <input type="checkbox"/> Cite survey name in box 22 cont. (page 3)
13. Significant date/period:		16. Builder/contractor:	
14. Area(s) of significance:		17. Original or significant owner:	19. On National Register? Cite nomination name in box 22 cont. (page 3)
			20. National Register eligible?
21. History and significance on continuation page. <input type="checkbox"/>			Historic District Potential? <input type="checkbox"/>
		22. Sources of information on continuation page. <input type="checkbox"/>	Name of Potential District?

**ARCHITECTURAL INFORMATION**

23. Category of Property:	30. Roof Material:	37. Windows: Type:
		Panes
24. Vernacular or property type: Office in Front of Other Use	31. Chimney placement:	38. Acreage (rural): Visible from public road? <input type="checkbox"/>
25. Architectural style: Modern Movements	32. Structural system:	39. Changes: (describe in box 41 cont.)
26. Plan Shape:	33. Exterior wall cladding:	<input type="checkbox"/> Addition Date(s)
		<input type="checkbox"/> Altered Date(s)
27. Number of Stories:	34. Foundation Material:	<input type="checkbox"/> Moved Date(s)
		<input type="checkbox"/> Other Date(s)
		Endangered by:
28. No. of bays (1st floor)	35. Basement type:	40. No. outbuildings (describe in box 40 cont.):
29. Roof Type:	36. Front Porch Type:	41. Further description of building features and associated resources on continuation page. <input type="checkbox"/>

**OTHER**

42. Current Owner/address: 5200 MANCHESTER LLC	43. Inventory form prepared by (name):	44. Survey date:
		45. Date of revisions:
1007 OLIVE BLVD 2ND FL ST LOUIS MO 63101	Additional Information/revisions by:	Survey Category: <input type="checkbox"/> RLS <input type="checkbox"/> ILS <input type="checkbox"/> Significant Properties List

**FOR SHPO USE:**

Date entered in inventory:	Level of survey: <input type="checkbox"/> reconnaissance <input type="checkbox"/> intensive	Additional research? <input type="checkbox"/> yes <input type="checkbox"/> no
National Register Status: <input type="checkbox"/> listed <input type="checkbox"/> in listed district	Other:	
Name:		
<input type="checkbox"/> pending listing <input type="checkbox"/> not eligible <input type="checkbox"/> eligible(district) <input type="checkbox"/> eligible (individually) <input type="checkbox"/> not determined		



MISSOURI DEPARTMENT OF NATURAL RESOURCES  
STATE HISTORIC PRESERVATION OFFICE, P.O. Box 176, Jefferson City, MO 65102

## ARCHITECTURAL/HISTORIC INVENTORY FORM

5200-46 MANCHESTER AV

**LOCATION MAP (include north arrow):**

**SITE MAP/PLAN (include north arrow):**

**Insert photograph of primary structure on property:**

Photo 1:

Photo 2:

Description:

Description:

Date:

CD No.:

Image No.

Date:

CD No.:

Image No.

Photographer:

Main Photo: Images2012\CompleteSurveyPhotos\Manchester5200.JPG



**ARCHITECTURAL/HISTORIC INVENTORY FORM**

5200-46 MANCHESTER AV

21.(cont.) History:and significance. Expand box as necessary or add continuation pages.

22. (cont.) Sources of information. Expand box as necessary or add continuation pages.

40. (cont.) Description of environment and outbuilding. Expand box as necessary or add continuation pages.

41. (cont.) Description of primary resource. Expand box as necessary, or add continuation pages.

Small, one-story rectangular brick office building with two entries. High, narrow ribbon windows. Gable front with angled, wide projecting eave.

← OFFICE

  
Roofing • Siding • Windows • Doors

  
Roofing • Siding • Windows • Doors

5200

LUMBER  
REPAIR







**ARCHITECTURAL/HISTORIC INVENTORY FORM**

1. Survey no. SLC-AS-047	2. Survey name: Thematic Survey of Midcentury Modern Movement Nonresidential Architecture in St. Louis		
3. County: St. Louis [Independent City]	4. Address: 5200R MANCHESTER AV		
Alternate address if applicable			
5. City/State: St. Louis [Independent City], M	6. UTM:	or: LAT	7. Township/Range/Section: T: R: S: N/A
8. Historic Name (if known):		9. Present/other name (if known):	
10. Ownership:	11a. Historic Use (if known):	11b. Current Use:	

**HISTORICAL DATA**

12. Construction date: Major addition/alteration date:	1945	15. Architect:	18. Previously surveyed? <input type="checkbox"/> Cite survey name in box 22 cont. (page 3)
13. Significant date/period:		16. Builder/contractor:	
14. Area(s) of significance:		17. Original or significant owner:	19. On National Register? Cite nomination name in box 22 cont. (page 3)
			20. National Register eligible?
21. History and significance on continuation page. <input type="checkbox"/>		22. Sources of information on continuation page. <input type="checkbox"/>	Historic District Potential? <input type="checkbox"/> Name of Potential District?

**ARCHITECTURAL INFORMATION**

23. Category of Property:	30. Roof Material:	37. Windows: Type:
24. Vernacular or property type: Industrial/Warehouse	31. Chimney placement:	Panes
25. Architectural style: Modern Movements	32. Structural system:	38. Acreage (rural): Visible from public road? <input type="checkbox"/>
26. Plan Shape:	33. Exterior wall cladding:	39. Changes: (describe in box 41 cont.) <input type="checkbox"/> Addition Date(s): <input type="checkbox"/> Altered Date(s): <input type="checkbox"/> Moved Date(s): <input type="checkbox"/> Other Date(s):
27. Number of Stories:	34. Foundation Material:	Endangered by:
28. No. of bays (1st floor)	35. Basement type:	40. No. outbuildings (describe in box 40 cont.):
29. Roof Type:	36. Front Porch Type:	41. Further description of building features and associated resources on continuation page. <input type="checkbox"/>

**OTHER**

42. Current Owner/address: 5200 MANCHESTER LLC	43. Inventory form prepared by (name):	44. Survey date:
1007 OLIVE BLVD 2ND FL ST LOUIS MO 63101	Additional Information/revisions by:	45. Date of revisions:
Survey Category: <input type="checkbox"/> RLS <input type="checkbox"/> ILS <input type="checkbox"/> Significant Properties List		

**FOR SHPO USE:**

Date entered in inventory:	Level of survey: <input type="checkbox"/> reconnaissance <input type="checkbox"/> intensive	Additional research? <input type="checkbox"/> yes <input type="checkbox"/> no
National Register Status: <input type="checkbox"/> listed <input type="checkbox"/> in listed district	Other:	
Name:		
<input type="checkbox"/> pending listing <input type="checkbox"/> not eligible <input type="checkbox"/> eligible(district) <input type="checkbox"/> eligible (individually) <input type="checkbox"/> not determined		



**ARCHITECTURAL/HISTORIC INVENTORY FORM**

5200R MANCHESTER AV

**LOCATION MAP (include north arrow):**

**SITE MAP/PLAN (include north arrow):**

**Insert photograph of primary structure on property:**

Photo 1:

Photo 2:

Description:

Description:

Date:

CD No.:

Image No.

Date:

CD No.:

Image No.

Photographer:

Main Photo: Images2012\CompleteSurveyPhotos\Manchester5200R.JPG



**ARCHITECTURAL/HISTORIC INVENTORY FORM**

5200R MANCHESTER AV

21.(cont.) History:and significance. Expand box as necessary or add continuation pages.

22. (cont.) Sources of information. Expand box as necessary or add continuation pages.

40. (cont.) Description of environment and outbuilding. Expand box as necessary or add continuation pages.

41. (cont.) Description of primary resource. Expand box as necessary, or add continuation pages.

Large brick (historic) warehouse building with some alterationsand large metal shed buildings for lumber yard in front.



5200  
LUMBER

DRUMTECH

END OF ROAD, ON LEFT

NOTS

C  
Roof





**ARCHITECTURAL/HISTORIC INVENTORY FORM**

1. Survey no. SLC-AS-047	2. Survey name: Thematic Survey of Midcentury Modern Movement Nonresidential Architecture in St. Louis		
3. County: St. Louis [Independent City]	4. Address: 5215 MANCHESTER AV		
Alternate address if applicable			
5. City/State: St. Louis [Independent City], M	6. UTM:	or: LAT	7. Township/Range/Section: T: R: S: N/A
8. Historic Name (if known):		9. Present/other name (if known):	
10. Ownership:		11a. Historic Use (if known):	11b. Current Use:

**HISTORICAL DATA**

12. Construction date: Major addition/alteration date:	1946	15. Architect:	18. Previously surveyed? <input type="checkbox"/> Cite survey name in box 22 cont. (page 3)
13. Significant date/period:		16. Builder/contractor:	19. On National Register? Cite nomination name in box 22 cont. (page 3)
14. Area(s) of significance:		17. Original or significant owner:	20. National Register eligible?
21. History and significance on continuation page. <input type="checkbox"/>		22. Sources of information on continuation page. <input type="checkbox"/>	Historic District Potential? <input type="checkbox"/> Name of Potential District?

**ARCHITECTURAL INFORMATION**

23. Category of Property:	30. Roof Material:	37. Windows: Type:
24. Vernacular or property type: Office in Front of Other Use	31. Chimney placement:	Panes
25. Architectural style: Modern Movements	32. Structural system:	38. Acreage (rural): Visible from public road? <input type="checkbox"/>
26. Plan Shape:	33. Exterior wall cladding:	39. Changes: (describe in box 41 cont.) <input type="checkbox"/> Addition Date(s): <input type="checkbox"/> Altered Date(s): <input type="checkbox"/> Moved Date(s): <input type="checkbox"/> Other Date(s):
27. Number of Stories:	34. Foundation Material:	Endangered by:
28. No. of bays (1st floor)	35. Basement type:	40. No. outbuildings (describe in box 40 cont.):
29. Roof Type:	36. Front Porch Type:	41. Further description of building features and associated resources on continuation page. <input type="checkbox"/>

**OTHER**

42. Current Owner/address: BRAZNELL CO C/O INX INTERNATIONAL INK CO CORP OFFICE 150 N MARTINGALE RD STE SCHAUMBURG IL 60173	43. Inventory form prepared by (name): Additional Information/revisions by:	44. Survey date: 45. Date of revisions: Survey Category: <input type="checkbox"/> RLS <input type="checkbox"/> ILS <input type="checkbox"/> Significant Properties Listed
---	--	--

**FOR SHPO USE:**

Date entered in inventory:	Level of survey: <input type="checkbox"/> reconnaissance <input type="checkbox"/> intensive	Additional research? <input type="checkbox"/> yes <input type="checkbox"/> no
National Register Status: <input type="checkbox"/> listed <input type="checkbox"/> in listed district	Other:	
Name:		
<input type="checkbox"/> pending listing <input type="checkbox"/> not eligible <input type="checkbox"/> eligible(district) <input type="checkbox"/> eligible (individually) <input type="checkbox"/> not determined		



**ARCHITECTURAL/HISTORIC INVENTORY FORM**

5215 MANCHESTER AV

**LOCATION MAP (include north arrow):**

**SITE MAP/PLAN (include north arrow):**

**Insert photograph of primary structure on property:**

Photo 1:

Photo 2:

Description:

Description:

Date:

CD No.:

Image No.

Date:

CD No.:

Image No.

Photographer:

Main Photo: Images2012\CompleteSurveyPhotos\Manchester5215.JPG



**ARCHITECTURAL/HISTORIC INVENTORY FORM**

5215 MANCHESTER AV

21.(cont.) History:and significance. Expand box as necessary or add continuation pages.

22. (cont.) Sources of information. Expand box as necessary or add continuation pages.

40. (cont.) Description of environment and outbuilding. Expand box as necessary or add continuation pages.

41. (cont.) Description of primary resource. Expand box as necessary, or add continuation pages.

Low, one-story brick building with slightly projecting ribbon windows at front. Entry set in another bay of floor-to-ceiling windows. Large standing steam metal awning. Warehouse/industrial at rear.



INX...  
INX International

5215





**ARCHITECTURAL/HISTORIC INVENTORY FORM**

1. Survey no. SLC-AS-047		2. Survey name: Thematic Survey of Midcentury Modern Movement Nonresidential Architecture in St. Louis	
3. County: St. Louis [Independent City]		4. Address: 5231 MANCHESTER AV	
Alternate address if applicable			
5. City/State: St. Louis [Independent City], M		6. UTM: LAT LONG:	7. Township/Range/Section: T: R: S: N/A
8. Historic Name (if known):		9. Present/other name (if known):	
10. Ownership:	11a. Historic Use (if known):	11b. Current Use:	

**HISTORICAL DATA**

12. Construction date: Major addition/alteration date:	1946	15. Architect:	18. Previously surveyed? <input type="checkbox"/> Cite survey name in box 22 cont. (page 3)
13. Significant date/period:		16. Builder/contractor:	19. On National Register? Cite nomination name in box 22 cont. (page 3)
14. Area(s) of significance:		17. Original or significant owner:	20. National Register eligible?
21. History and significance on continuation page. <input type="checkbox"/>		22. Sources of information on continuation page. <input type="checkbox"/>	Historic District Potential? <input type="checkbox"/> Name of Potential District?

**ARCHITECTURAL INFORMATION**

23. Category of Property:	30. Roof Material:	37. Windows: Type:
24. Vernacular or property type: Office in Front of Other Use	31. Chimney placement:	Panes
25. Architectural style: Modern Movements	32. Structural system:	38. Acreage (rural): Visible from public road? <input type="checkbox"/>
26. Plan Shape:	33. Exterior wall cladding:	39. Changes: (describe in box 41 cont.) <input type="checkbox"/> Addition Date(s) <input type="checkbox"/> Altered Date(s) <input type="checkbox"/> Moved Date(s) <input type="checkbox"/> Other Date(s)
27. Number of Stories:	34. Foundation Material:	Endangered by:
28. No. of bays (1st floor)	35. Basement type:	40. No. outbuildings (describe in box 40 cont.):
29. Roof Type:	36. Front Porch Type:	41. Further description of building features and associated resources on continuation page. <input type="checkbox"/>

**OTHER**

42. Current Owner/address: 5231 MANCHESTER LLC	43. Inventory form prepared by (name):	44. Survey date:
1104 S JEFFERSON AVE ST LOUIS MO 63104	Additional Information/revisions by:	45. Date of revisions:
FOR SHPO USE:		Survey Category: <input type="checkbox"/> RLS <input type="checkbox"/> ILS <input type="checkbox"/> Significant Properties List

Date entered in inventory:	Level of survey: <input type="checkbox"/> reconnaissance <input type="checkbox"/> intensive	Additional research? <input type="checkbox"/> yes <input type="checkbox"/> no
National Register Status: <input type="checkbox"/> listed <input type="checkbox"/> in listed district	Other:	
Name:		
<input type="checkbox"/> pending listing <input type="checkbox"/> not eligible <input type="checkbox"/> eligible(district) <input type="checkbox"/> eligible (individually) <input type="checkbox"/> not determined		



**ARCHITECTURAL/HISTORIC INVENTORY FORM**

5231 MANCHESTER AV

**LOCATION MAP (include north arrow):**

**SITE MAP/PLAN (include north arrow):**

**Insert photograph of primary structure on property:**

Photo 1:

Photo 2:

Description:

Description:

Date:

CD No.:

Image No.

Date:

CD No.:

Image No.

Photographer:

Main Photo: Images2012\CompleteSurveyPhotos\Manchester5231.JPG



**ARCHITECTURAL/HISTORIC INVENTORY FORM**

5231 MANCHESTER AV

21.(cont.) History:and significance. Expand box as necessary or add continuation pages.

22. (cont.) Sources of information. Expand box as necessary or add continuation pages.

40. (cont.) Description of environment and outbuilding. Expand box as necessary or add continuation pages.

41. (cont.) Description of primary resource. Expand box as necessary, or add continuation pages.

One-story painted office building with curved wall at one edge of front façade. Recess entry also has walls curving out to façade. Curved walls hold glass block windows, while other front façade windows are multi-light fixed windows. Brick warehouse at







**ARCHITECTURAL/HISTORIC INVENTORY FORM**

1. Survey no. SLC-AS-047-0146		2. Survey name: Thematic Survey of Midcentury Modern Movement Nonresidential Architecture in St. Louis	
3. County: St. Louis [Independent City]		4. Address: <b>5321 MANCHESTER AV</b>	
Alternate address if applicable			
5. City/State: St. Louis [Independent City], M		6. UTM: or: LAT 38:37:26.59 LONG: 90:16:30.72	7. Township/Range/Section: T: R: S: N/A
8. Historic Name (if known): Undetermined		9. Present/other name (if known): Undetermined	
10. Ownership: Private	11a. Historic Use (if known): Other		11b. Current Use:

**HISTORICAL DATA**

12. Construction date: Major addition/alteration date:	1961 N/A	15. Architect: Bernoudy, Mutrux & Bauer	18. Previously surveyed? <input type="checkbox"/> Cite survey name in box 22 cont. (page 3)
13. Significant date/period: 1961		16. Builder/contractor: J Schiermeler	19. On National Register? Cite nomination name in box 22 cont. (page 3)
14. Area(s) of significance: To be determined		17. Original or significant owner: Undetermined	20. National Register eligible? Not determined
21. History and significance on continuation page. <input checked="" type="checkbox"/>		22. Sources of information on continuation page. <input checked="" type="checkbox"/>	Historic District Potential? <input type="checkbox"/> Name of Potential District?

**ARCHITECTURAL INFORMATION**

23. Category of Property: Building	30. Roof Material: Flat	37. Windows: Type: Fixed
24. Vernacular or property type: 1-Story Commercial	31. Chimney placement: None	Panes: single pane clerestory
25. Architectural style: Modern Movements	32. Structural system: Concrete Block	38. Acreage (rural): Visible from public road? <input checked="" type="checkbox"/>
26. Plan Shape: Rectangular Short St. Fac	33. Exterior wall cladding: Concrete	39. Changes: (describe in box 41 cont.) <input type="checkbox"/> Addition Date(s): <input type="checkbox"/> Altered Date(s): <input type="checkbox"/> Moved Date(s): <input type="checkbox"/> Other Date(s):
27. Number of Stories: 1-story	34. Foundation Material: Concrete	Endangered by:
28. No. of bays (1st floor): 3	35. Basement type: Undetermined	40. No. outbuildings (describe in box 40 cont.): 0
29. Roof Type: Flat	36. Front Porch Type: N/A	41. Further description of building features and associated resources on continuation page. <input checked="" type="checkbox"/>

**OTHER**

42. Current Owner/address: MIGNECO, EDWARD J & MARY K TRS 3157 PARCK RIDGE LN ST LOUIS MO 63139		43. Inventory form prepared by (name): Patience Stuart Peter Meijer Architect, PC Additional Information/revisions by: Betsy Bradley Cultural Resources Office	44. Survey date:  45. Date of revisions:  Survey Category: <input checked="" type="checkbox"/> RLS <input type="checkbox"/> ILS <input type="checkbox"/> Significant Properties List
--	--	---	---

**FOR SHPO USE:**

Date entered in inventory:	Level of survey: <input type="checkbox"/> reconnaissance <input type="checkbox"/> intensive	Additional research? <input type="checkbox"/> yes <input type="checkbox"/> no
National Register Status: <input type="checkbox"/> listed <input type="checkbox"/> in listed district	Other:	
Name:		
<input type="checkbox"/> pending listing <input type="checkbox"/> not eligible <input type="checkbox"/> eligible(district) <input type="checkbox"/> eligible (individually) <input type="checkbox"/> not determined		



MISSOURI DEPARTMENT OF NATURAL RESOURCES  
STATE HISTORIC PRESERVATION OFFICE, P.O. Box 176, Jefferson City, MO 65102

## ARCHITECTURAL/HISTORIC INVENTORY FORM

5321 MANCHESTER AV

**LOCATION MAP (include north arrow):**

**SITE MAP/PLAN (include north arrow):**

**Insert photograph of primary structure on property:**

Photo 1:

Photo 2:

Description:

Looking northeast at building.

Description:

Date:

CD No.:

Image No.

Date:

CD No.:

Image No.

Photographer: PMA

Main Photo: Images2012\5321 MANCHESTER AV.JPG



**ARCHITECTURAL/HISTORIC INVENTORY FORM**

5321 MANCHESTER AV

21.(cont.) History:and significance. Expand box as necessary or add continuation pages.

Constructed as an animal hospital.


22. (cont.) Sources of information. Expand box as necessary or add continuation pages.

St Louis building permit EE8551, 5/25/1961: "Animal hospital." Bernoudy, Mutrux & Bauer, architects; J. Schiemeler, contractor. Also B1376, 11/20/1963.

40. (cont.) Description of environment and outbuilding. Expand box as necessary or add continuation pages.

41. (cont.) Description of primary resource. Expand box as necessary, or add continuation pages.

This narrow single story concrete block building used as a veterinarian office has concrete foundations, exposed block construction, and a flat roof. The entry is recessed and the porch extends on the west end to match the sidewalk line creating a wedge shaped front "porch" supported by concrete block columns with decorative concrete blocks on the balustrade. The porch features tile flooring and three round pendant lights. The symmetrical entry façade features a center door with transom window flanked by two single pane clerestory windows. There is a small projection off of the east façade. A low concrete planter box sits between the sidewalk and the front of the building.

An aerial map of a coastal area. The land is light gray, and the water is dark blue. A river flows along the right side of the land. Several buildings are visible, including a large rectangular building in the upper left and a long rectangular building in the center. The text '5321 Manchester' is located near the large rectangular building.

5321 Manchester



0 — 30130



MACKLIND AVE

5321 Manchester

MANCHESTER AVE



0 — 22ft





ARCHITECTURAL/HISTORIC INVENTORY FORM

1. Survey no. SLC-AS-047	2. Survey name: Thematic Survey of Midcentury Modern Movement Nonresidential Architecture in St. Louis		
3. County: St. Louis [Independent City]	4. Address: 5325 MANCHESTER AV		
Alternate address if applicable			
5. City/State: St. Louis [Independent City], M	6. UTM:	or: LAT	7. Township/Range/Section: T: R: S: N/A
8. Historic Name (if known):		9. Present/other name (if known):	
10. Ownership:	11a. Historic Use (if known):	11b. Current Use:	

HISTORICAL DATA

12. Construction date: Major addition/alteration date:	1954	15. Architect:	18. Previously surveyed? <input type="checkbox"/> Cite survey name in box 22 cont. (page 3)
13. Significant date/period:		16. Builder/contractor:	
14. Area(s) of significance:		17. Original or significant owner:	19. On National Register? Cite nomination name in box 22 cont. (page 3)
			20. National Register eligible?
21. History and significance on continuation page. <input type="checkbox"/>		22. Sources of information on continuation page. <input type="checkbox"/>	Historic District Potential? <input type="checkbox"/> Name of Potential District?

ARCHITECTURAL INFORMATION

23. Category of Property:	30. Roof Material:	37. Windows: Type:
24. Vernacular or property type: 1-Story Commercial	31. Chimney placement:	Panes
25. Architectural style: Modern Movements	32. Structural system:	38. Acreage (rural): Visible from public road? <input type="checkbox"/>
26. Plan Shape:	33. Exterior wall cladding:	39. Changes: (describe in box 41 cont.) <input type="checkbox"/> Addition Date(s): <input type="checkbox"/> Altered Date(s): <input type="checkbox"/> Moved Date(s): <input type="checkbox"/> Other Date(s):
27. Number of Stories:	34. Foundation Material:	Endangered by:
28. No. of bays (1st floor)	35. Basement type:	40. No. outbuildings (describe in box 40 cont.):
29. Roof Type:	36. Front Porch Type:	41. Further description of building features and associated resources on continuation page. <input type="checkbox"/>

OTHER

42. Current Owner/address: MIGNECO, EDWARD J & MARY K TRS	43. Inventory form prepared by (name):	44. Survey date:
3157 PARC RIDGE LN ST LOUIS MO 631391787	Additional Information/revisions by:	45. Date of revisions:
FOR SHPO USE:		Survey Category: <input type="checkbox"/> RLS <input type="checkbox"/> ILS <input type="checkbox"/> Significant Properties List

Date entered in inventory:	Level of survey: <input type="checkbox"/> reconnaissance <input type="checkbox"/> intensive	Additional research? <input type="checkbox"/> yes <input type="checkbox"/> no
National Register Status: <input type="checkbox"/> listed <input type="checkbox"/> in listed district	Other:	
Name:		
<input type="checkbox"/> pending listing <input type="checkbox"/> not eligible <input type="checkbox"/> eligible(district) <input type="checkbox"/> eligible (individually) <input type="checkbox"/> not determined		



**ARCHITECTURAL/HISTORIC INVENTORY FORM**

5325 MANCHESTER AV

**LOCATION MAP (include north arrow):**

**SITE MAP/PLAN (include north arrow):**

**Insert photograph of primary structure on property:**

Photo 1:

Photo 2:

Description:

Description:

Date:

CD No.:

Image No.

Date:

CD No.:

Image No.

Photographer:

Main Photo: Images2012\CompleteSurveyPhotos\Manchester5325.JPG





**ARCHITECTURAL/HISTORIC INVENTORY FORM**

5325 MANCHESTER AV

21.(cont.) History:and significance. Expand box as necessary or add continuation pages.

22. (cont.) Sources of information. Expand box as necessary or add continuation pages.

40. (cont.) Description of environment and outbuilding. Expand box as necessary or add continuation pages.

41. (cont.) Description of primary resource. Expand box as necessary, or add continuation pages.

Has had EFIS applied to most of the buff brick building. Incised entry at rear corner, aluminum/glass/glass block.

# HILLSIDE ANIMAL HOSPITAL

5325





HILL





**ARCHITECTURAL/HISTORIC INVENTORY FORM**

1. Survey no. SLC-AS-047	2. Survey name: Thematic Survey of Midcentury Modern Movement Nonresidential Architecture in St. Louis		
3. County: St. Louis [Independent City]	4. Address: <b>5517-39 MANCHESTER AV</b>		
Alternate address if applicable			
5. City/State: St. Louis [Independent City], M	6. UTM:	or: LAT	7. Township/Range/Section: T: R: S: N/A
8. Historic Name (if known):		9. Present/other name (if known):	
10. Ownership:	11a. Historic Use (if known):	11b. Current Use:	

**HISTORICAL DATA**

12. Construction date: Major addition/alteration date:	1940 1958	15. Architect:	18. Previously surveyed? <input type="checkbox"/> Cite survey name in box 22 cont. (page 3)
13. Significant date/period:		16. Builder/contractor:	19. On National Register? Cite nomination name in box 22 cont. (page 3)
14. Area(s) of significance:		17. Original or significant owner:	20. National Register eligible?
21. History and significance on continuation page. <input type="checkbox"/>		22. Sources of information on continuation page. <input type="checkbox"/>	Historic District Potential? <input type="checkbox"/> Name of Potential District?

**ARCHITECTURAL INFORMATION**

23. Category of Property:	30. Roof Material:	37. Windows: Type:
24. Vernacular or property type: Office Building	31. Chimney placement:	Panes
25. Architectural style: Modern Movements	32. Structural system:	38. Acreage (rural): Visible from public road? <input type="checkbox"/>
26. Plan Shape:	33. Exterior wall cladding:	39. Changes: (describe in box 41 cont.) <input type="checkbox"/> Addition Date(s): <input type="checkbox"/> Altered Date(s): <input type="checkbox"/> Moved Date(s): <input type="checkbox"/> Other Date(s):
27. Number of Stories:	34. Foundation Material:	Endangered by:
28. No. of bays (1st floor)	35. Basement type:	40. No. outbuildings (describe in box 40 cont.):
29. Roof Type:	36. Front Porch Type:	41. Further description of building features and associated resources on continuation page. <input type="checkbox"/>

**OTHER**

42. Current Owner/address: M B D PROPERTIES LLC	43. Inventory form prepared by (name):	44. Survey date:
5517 MANCHESTER RD ST LOUIS MO 63110	Additional Information/revisions by:	45. Date of revisions:
FOR SHPO USE:		Survey Category: <input type="checkbox"/> RLS <input type="checkbox"/> ILS <input type="checkbox"/> Significant Properties List

Date entered in inventory:	Level of survey: <input type="checkbox"/> reconnaissance <input type="checkbox"/> intensive	Additional research? <input type="checkbox"/> yes <input type="checkbox"/> no
National Register Status: <input type="checkbox"/> listed <input type="checkbox"/> in listed district	Other:	
Name:		
<input type="checkbox"/> pending listing <input type="checkbox"/> not eligible <input type="checkbox"/> eligible(district) <input type="checkbox"/> eligible (individually) <input type="checkbox"/> not determined		





**ARCHITECTURAL/HISTORIC INVENTORY FORM**

5517-39 MANCHESTER AV

**LOCATION MAP (include north arrow):**

**SITE MAP/PLAN (include north arrow):**

**Insert photograph of primary structure on property:**

Photo 1:

Photo 2:

Description:

Description:

Date:

CD No.:

Image No.

Date:

CD No.:

Image No.

Photographer:

Main Photo: Images2012\CompleteSurveyPhotos\Manchester5517.jpg



**ARCHITECTURAL/HISTORIC INVENTORY FORM**

5517-39 MANCHESTER AV

21.(cont.) History:and significance. Expand box as necessary or add continuation pages.

22. (cont.) Sources of information. Expand box as necessary or add continuation pages.

40. (cont.) Description of environment and outbuilding. Expand box as necessary or add continuation pages.

41. (cont.) Description of primary resource. Expand box as necessary, or add continuation pages.

HBD Contracting - One-story varigated brick building with square windows. Building is narrow at West Park end, gets wider. Glass entry vestibule and paneled wall added after intial construction. Also on property is plain, metal and concrete block shed building.

**H. B. D. CONTRACTING, INC.**







**CD**  
**CONTRACTING, INC.**

5517











**ARCHITECTURAL/HISTORIC INVENTORY FORM**

1. Survey no. SLC-AS-047	2. Survey name: Thematic Survey of Midcentury Modern Movement Nonresidential Architecture in St. Louis		
3. County: St. Louis [Independent City]	4. Address: 5543 MANCHESTER AV		
Alternate address if applicable			
5. City/State: St. Louis [Independent City], M	6. UTM:	or: LAT	7. Township/Range/Section: T: R: S: N/A
8. Historic Name (if known):		9. Present/other name (if known):	
10. Ownership:	11a. Historic Use (if known):	11b. Current Use:	

**HISTORICAL DATA**

12. Construction date: Major addition/alteration date:	1954	15. Architect:	18. Previously surveyed? <input type="checkbox"/> Cite survey name in box 22 cont. (page 3)
13. Significant date/period:		16. Builder/contractor:	19. On National Register? Cite nomination name in box 22 cont. (page 3)
14. Area(s) of significance:		17. Original or significant owner:	20. National Register eligible?
21. History and significance on continuation page. <input type="checkbox"/>		22. Sources of information on continuation page. <input type="checkbox"/>	Historic District Potential? <input type="checkbox"/> Name of Potential District?

**ARCHITECTURAL INFORMATION**

23. Category of Property:	30. Roof Material:	37. Windows: Type:
24. Vernacular or property type: Over 1-Story Commercial	31. Chimney placement:	Panes
25. Architectural style: Modern Movements	32. Structural system:	38. Acreage (rural): Visible from public road? <input type="checkbox"/>
26. Plan Shape:	33. Exterior wall cladding:	39. Changes: (describe in box 41 cont.) <input type="checkbox"/> Addition Date(s): <input type="checkbox"/> Altered Date(s): <input type="checkbox"/> Moved Date(s): <input type="checkbox"/> Other Date(s):
27. Number of Stories:	34. Foundation Material:	Endangered by:
28. No. of bays (1st floor)	35. Basement type:	40. No. outbuildings (describe in box 40 cont.):
29. Roof Type:	36. Front Porch Type:	41. Further description of building features and associated resources on continuation page. <input type="checkbox"/>

**OTHER**

42. Current Owner/address: M B D PROPERTIES LLC	43. Inventory form prepared by (name):	44. Survey date:
5517 MANCHESTER RD ST LOUIS MO 63110	Additional Information/revisions by:	45. Date of revisions:
FOR SHPO USE:		Survey Category: <input type="checkbox"/> RLS <input type="checkbox"/> ILS <input type="checkbox"/> Significant Properties List

Date entered in inventory:	Level of survey: <input type="checkbox"/> reconnaissance <input type="checkbox"/> intensive	Additional research? <input type="checkbox"/> yes <input type="checkbox"/> no
National Register Status: <input type="checkbox"/> listed <input type="checkbox"/> in listed district	Other:	
Name:		
<input type="checkbox"/> pending listing <input type="checkbox"/> not eligible <input type="checkbox"/> eligible(district) <input type="checkbox"/> eligible (individually) <input type="checkbox"/> not determined		



**ARCHITECTURAL/HISTORIC INVENTORY FORM**

5543 MANCHESTER AV

**LOCATION MAP (include north arrow):**

**SITE MAP/PLAN (include north arrow):**

**Insert photograph of primary structure on property:**

Photo 1:

Photo 2:

Description:

Description:

Date:

CD No.:

Image No.

Date:

CD No.:

Image No.

Photographer:

Main Photo: Images2012\CompleteSurveyPhotos\Manchester5543.jpg





**ARCHITECTURAL/HISTORIC INVENTORY FORM**

5543 MANCHESTER AV

21.(cont.) History:and significance. Expand box as necessary or add continuation pages.

22. (cont.) Sources of information. Expand box as necessary or add continuation pages.

40. (cont.) Description of environment and outbuilding. Expand box as necessary or add continuation pages.

41. (cont.) Description of primary resource. Expand box as necessary, or add continuation pages.

Two-story brick building with glass block windows and large vehicular opening. Wide metal paneled cornice on half of the building.





**ARCHITECTURAL/HISTORIC INVENTORY FORM**

1. Survey no. SLC-AS-047	2. Survey name: Thematic Survey of Midcentury Modern Movement Nonresidential Architecture in St. Louis		
3. County: St. Louis [Independent City]	4. Address: <b>5551 MANCHESTER AV</b>		
Alternate address if applicable			
5. City/State: St. Louis [Independent City], M	6. UTM:	or: LAT	7. Township/Range/Section: T: R: S: N/A
8. Historic Name (if known):		9. Present/other name (if known):	
10. Ownership:	11a. Historic Use (if known):	11b. Current Use:	

**HISTORICAL DATA**

12. Construction date: Major addition/alteration date:	1947	15. Architect:	18. Previously surveyed? <input type="checkbox"/> Cite survey name in box 22 cont. (page 3)
13. Significant date/period:		16. Builder/contractor:	19. On National Register? Cite nomination name in box 22 cont. (page 3)
14. Area(s) of significance:		17. Original or significant owner:	20. National Register eligible?
21. History and significance on continuation page. <input type="checkbox"/>		22. Sources of information on continuation page. <input type="checkbox"/>	Historic District Potential? <input type="checkbox"/> Name of Potential District?

**ARCHITECTURAL INFORMATION**

23. Category of Property:	30. Roof Material:	37. Windows: Type:
24. Vernacular or property type: Industrial/Warehouse	31. Chimney placement:	Panes
25. Architectural style: Modern Movements	32. Structural system:	38. Acreage (rural): Visible from public road? <input type="checkbox"/>
26. Plan Shape:	33. Exterior wall cladding:	39. Changes: (describe in box 41 cont.) <input type="checkbox"/> Addition Date(s): <input type="checkbox"/> Altered Date(s): <input type="checkbox"/> Moved Date(s): <input type="checkbox"/> Other Date(s):
27. Number of Stories:	34. Foundation Material:	Endangered by:
28. No. of bays (1st floor)	35. Basement type:	40. No. outbuildings (describe in box 40 cont.):
29. Roof Type:	36. Front Porch Type:	41. Further description of building features and associated resources on continuation page. <input type="checkbox"/>

**OTHER**

42. Current Owner/address: M B D PROPERTIES LLC	43. Inventory form prepared by (name):	44. Survey date:
5517 MANCHESTER ST LOUIS MO 63110	Additional Information/revisions by:	45. Date of revisions:
FOR SHPO USE:		Survey Category: <input type="checkbox"/> RLS <input type="checkbox"/> ILS <input type="checkbox"/> Significant Properties List

Date entered in inventory:	Level of survey: <input type="checkbox"/> reconnaissance <input type="checkbox"/> intensive	Additional research? <input type="checkbox"/> yes <input type="checkbox"/> no
National Register Status: <input type="checkbox"/> listed <input type="checkbox"/> in listed district	Other:	
Name:		
<input type="checkbox"/> pending listing <input type="checkbox"/> not eligible <input type="checkbox"/> eligible(district) <input type="checkbox"/> eligible (individually) <input type="checkbox"/> not determined		



**ARCHITECTURAL/HISTORIC INVENTORY FORM**

5551 MANCHESTER AV

**LOCATION MAP (include north arrow):**

**SITE MAP/PLAN (include north arrow):**

**Insert photograph of primary structure on property:**

Photo 1:

Photo 2:

Description:

Description:

Date:

CD No.:

Image No.

Date:

CD No.:

Image No.

Photographer:

Main Photo: Images2012\CompleteSurveyPhotos\Manchester5551.jpg





**ARCHITECTURAL/HISTORIC INVENTORY FORM**

5551 MANCHESTER AV

21.(cont.) History:and significance. Expand box as necessary or add continuation pages.

22. (cont.) Sources of information. Expand box as necessary or add continuation pages.

40. (cont.) Description of environment and outbuilding. Expand box as necessary or add continuation pages.

41. (cont.) Description of primary resource. Expand box as necessary, or add continuation pages.

One-story quonset hut building with central door and multi-light windows.





**ARCHITECTURAL/HISTORIC INVENTORY FORM**

1. Survey no. SLC-AS-047		2. Survey name: Thematic Survey of Midcentury Modern Movement Nonresidential Architecture in St. Louis	
3. County: St. Louis [Independent City]		4. Address: 5555-7 MANCHESTER AV	
Alternate address if applicable			
5. City/State: St. Louis [Independent City], M		6. UTM: LAT LONG:	7. Township/Range/Section: T: R: S: N/A
8. Historic Name (if known):		9. Present/other name (if known):	
10. Ownership:	11a. Historic Use (if known):	11b. Current Use:	

**HISTORICAL DATA**

12. Construction date: Major addition/alteration date:	1952	15. Architect:	18. Previously surveyed? <input type="checkbox"/> Cite survey name in box 22 cont. (page 3)
13. Significant date/period:		16. Builder/contractor:	19. On National Register? Cite nomination name in box 22 cont. (page 3)
14. Area(s) of significance:		17. Original or significant owner:	20. National Register eligible?
21. History and significance on continuation page. <input type="checkbox"/>		22. Sources of information on continuation page. <input type="checkbox"/>	Historic District Potential? <input type="checkbox"/> Name of Potential District?

**ARCHITECTURAL INFORMATION**

23. Category of Property:	30. Roof Material:	37. Windows: Type:
24. Vernacular or property type: Office in Front of Other Use	31. Chimney placement:	Panes
25. Architectural style: Modern Movements	32. Structural system:	38. Acreage (rural): Visible from public road? <input type="checkbox"/>
26. Plan Shape:	33. Exterior wall cladding:	39. Changes: (describe in box 41 cont.) <input type="checkbox"/> Addition Date(s): <input type="checkbox"/> Altered Date(s): <input type="checkbox"/> Moved Date(s): <input type="checkbox"/> Other Date(s):
27. Number of Stories:	34. Foundation Material:	Endangered by:
28. No. of bays (1st floor)	35. Basement type:	40. No. outbuildings (describe in box 40 cont.):
29. Roof Type:	36. Front Porch Type:	41. Further description of building features and associated resources on continuation page. <input type="checkbox"/>

**OTHER**

42. Current Owner/address: MIDLAND STATE BANK	43. Inventory form prepared by (name):	44. Survey date:
1201 NETWORK CENTRE DR EFFINGHAM IL 62401	Additional Information/revisions by:	45. Date of revisions:
Survey Category: <input type="checkbox"/> RLS <input type="checkbox"/> ILS <input type="checkbox"/> Significant Properties List		

**FOR SHPO USE:**

Date entered in inventory:	Level of survey: <input type="checkbox"/> reconnaissance <input type="checkbox"/> intensive	Additional research? <input type="checkbox"/> yes <input type="checkbox"/> no
National Register Status: <input type="checkbox"/> listed <input type="checkbox"/> in listed district	Other:	
Name:		
<input type="checkbox"/> pending listing <input type="checkbox"/> not eligible <input type="checkbox"/> eligible(district) <input type="checkbox"/> eligible (individually) <input type="checkbox"/> not determined		



**ARCHITECTURAL/HISTORIC INVENTORY FORM**

5555-7 MANCHESTER AV

**LOCATION MAP (include north arrow):**

**SITE MAP/PLAN (include north arrow):**

**Insert photograph of primary structure on property:**

Photo 1:

Photo 2:

Description:

Description:

Date: CD No.: Image No.

Date: CD No.: Image No.

Photographer:

Main Photo: Images2012\CompleteSurveyPhotos\Manchester5555.jpg





**ARCHITECTURAL/HISTORIC INVENTORY FORM**

5555-7 MANCHESTER AV

21.(cont.) History:and significance. Expand box as necessary or add continuation pages.

22. (cont.) Sources of information. Expand box as necessary or add continuation pages.

40. (cont.) Description of environment and outbuilding. Expand box as necessary or add continuation pages.

41. (cont.) Description of primary resource. Expand box as necessary, or add continuation pages.

Two-story brick building with projecting office section. Metal canopy covers recessed area originally with three loading docks, two have been enclosed with storefront windows and a stair has been added. To the west is a large, gable-front metal building on a concrete foundation.



TOOLS & SYSTEMS  
847-7700

FOR SALE  
204,700.00  
INTELICA

5655



**ARCHITECTURAL/HISTORIC INVENTORY FORM**

1. Survey no. SLC-AS-047	2. Survey name: Thematic Survey of Midcentury Modern Movement Nonresidential Architecture in St. Louis		
3. County: St. Louis [Independent City]	4. Address: 5565-73 MANCHESTER AV		
Alternate address if applicable			
5. City/State: St. Louis [Independent City], M	6. UTM:	or: LAT	7. Township/Range/Section: T: R: S: N/A
8. Historic Name (if known):		9. Present/other name (if known):	
10. Ownership:	11a. Historic Use (if known):	11b. Current Use:	

**HISTORICAL DATA**

12. Construction date: Major addition/alteration date:	1970	15. Architect:	18. Previously surveyed? <input type="checkbox"/> Cite survey name in box 22 cont. (page 3)
13. Significant date/period:		16. Builder/contractor:	19. On National Register? Cite nomination name in box 22 cont. (page 3)
14. Area(s) of significance:		17. Original or significant owner:	20. National Register eligible?
21. History and significance on continuation page. <input type="checkbox"/>		22. Sources of information on continuation page. <input type="checkbox"/>	Historic District Potential? <input type="checkbox"/> Name of Potential District?

**ARCHITECTURAL INFORMATION**

23. Category of Property:	30. Roof Material:	37. Windows: Type:
24. Vernacular or property type: Industrial/Warehouse	31. Chimney placement:	Panes
25. Architectural style: Modern Movements	32. Structural system:	38. Acreage (rural): Visible from public road? <input type="checkbox"/>
26. Plan Shape:	33. Exterior wall cladding:	39. Changes: (describe in box 41 cont.) <input type="checkbox"/> Addition Date(s): <input type="checkbox"/> Altered Date(s): <input type="checkbox"/> Moved Date(s): <input type="checkbox"/> Other Date(s):
27. Number of Stories:	34. Foundation Material:	Endangered by:
28. No. of bays (1st floor)	35. Basement type:	40. No. outbuildings (describe in box 40 cont.):
29. Roof Type:	36. Front Porch Type:	41. Further description of building features and associated resources on continuation page. <input type="checkbox"/>

**OTHER**

42. Current Owner/address: MIDLAND STATE BANK	43. Inventory form prepared by (name):	44. Survey date:
1901 S 4TH ST STE 203	Additional Information/revisions by:	45. Date of revisions:
EFFINGHAM IL 62401		Survey Category: <input type="checkbox"/> RLS <input type="checkbox"/> ILS <input type="checkbox"/> Significant Properties List

**FOR SHPO USE:**

Date entered in inventory:	Level of survey: <input type="checkbox"/> reconnaissance <input type="checkbox"/> intensive	Additional research? <input type="checkbox"/> yes <input type="checkbox"/> no
National Register Status: <input type="checkbox"/> listed <input type="checkbox"/> in listed district	Other:	
Name:		
<input type="checkbox"/> pending listing <input type="checkbox"/> not eligible <input type="checkbox"/> eligible(district) <input type="checkbox"/> eligible (individually) <input type="checkbox"/> not determined		



**ARCHITECTURAL/HISTORIC INVENTORY FORM**

5565-73 MANCHESTER AV

**LOCATION MAP (include north arrow):**

**SITE MAP/PLAN (include north arrow):**

**Insert photograph of primary structure on property:**

Photo 1:

Photo 2:

Description:

Description:

Date:

CD No.:

Image No.

Date:

CD No.:

Image No.

Photographer:

Main Photo: Images2012\CompleteSurveyPhotos\Manchester5565.jpg





**ARCHITECTURAL/HISTORIC INVENTORY FORM**

5565-73 MANCHESTER AV

21.(cont.) History:and significance. Expand box as necessary or add continuation pages.

22. (cont.) Sources of information. Expand box as necessary or add continuation pages.

40. (cont.) Description of environment and outbuilding. Expand box as necessary or add continuation pages.

41. (cont.) Description of primary resource. Expand box as necessary, or add continuation pages.

Large, one-story, gable-front metal building with a raised concrete base and three loading docks at front.





**ARCHITECTURAL/HISTORIC INVENTORY FORM**

1. Survey no. SLC-AS-047	2. Survey name: Thematic Survey of Modern Movement Architecture in St. Louis		
3. County: St. Louis [Independent City]	4. Address: 5601 MANCHESTER AV		
Alternate address if applicable			
5. City/State: St. Louis [Independent City], M	6. UTM:	or: LAT	7. Township/Range/Section: T: R: S: N/A
8. Historic Name (if known):		9. Present/other name (if known):	
10. Ownership:		11a. Historic Use (if known):	11b. Current Use:

**HISTORICAL DATA**

12. Construction date: Major addition/alteration date:	1946	15. Architect:	18. Previously surveyed? <input type="checkbox"/> Cite survey name in box 22 cont. (page 3)
13. Significant date/period:		16. Builder/contractor:	19. On National Register? Cite nomination name in box 22 cont. (page 3)
14. Area(s) of significance:		17. Original or significant owner:	20. National Register eligible?
21. History and significance on continuation page. <input type="checkbox"/>		22. Sources of information on continuation page. <input type="checkbox"/>	Historic District Potential? <input type="checkbox"/> Name of Potential District?

**ARCHITECTURAL INFORMATION**

23. Category of Property:	30. Roof Material:	37. Windows: Type:
24. Vernacular or property type: Industrial/Warehouse	31. Chimney placement:	Panes
25. Architectural style: Modern Movements	32. Structural system:	38. Acreage (rural): Visible from public road? <input type="checkbox"/>
26. Plan Shape:	33. Exterior wall cladding:	39. Changes: (describe in box 41 cont.) <input type="checkbox"/> Addition Date(s): <input type="checkbox"/> Altered Date(s): <input type="checkbox"/> Moved Date(s): <input type="checkbox"/> Other Date(s):
27. Number of Stories:	34. Foundation Material:	Endangered by:
28. No. of bays (1st floor)	35. Basement type:	40. No. outbuildings (describe in box 40 cont.):
29. Roof Type:	36. Front Porch Type:	41. Further description of building features and associated resources on continuation page. <input type="checkbox"/>

**OTHER**

42. Current Owner/address: MCCLAREN MORTOR LLC	43. Inventory form prepared by (name):	44. Survey date:
5641 MANCHESTER RD ST LOUIS MO 63110	Additional Information/revisions by:	45. Date of revisions:
FOR SHPO USE:		Survey Category: <input type="checkbox"/> RLS <input type="checkbox"/> ILS <input type="checkbox"/> Significant Properties List

Date entered in inventory:	Level of survey: <input type="checkbox"/> reconnaissance <input type="checkbox"/> intensive	Additional research? <input type="checkbox"/> yes <input type="checkbox"/> no
National Register Status: <input type="checkbox"/> listed <input type="checkbox"/> in listed district	Other:	
Name:		
<input type="checkbox"/> pending listing <input type="checkbox"/> not eligible <input type="checkbox"/> eligible(district) <input type="checkbox"/> eligible (individually) <input type="checkbox"/> not determined		



**ARCHITECTURAL/HISTORIC INVENTORY FORM**

5601 MANCHESTER AV

**LOCATION MAP (include north arrow):**

**SITE MAP/PLAN (include north arrow):**

**Insert photograph of primary structure on property:**

Photo 1:

Photo 2:

Description:

Description:

Date: CD No.: Image No.

Date: CD No.: Image No.

Photographer:

Main Photo: Images2012\CompleteSurveyPhotos\Manchester5601.jpg





**ARCHITECTURAL/HISTORIC INVENTORY FORM**

5601 MANCHESTER AV

21.(cont.) History:and significance. Expand box as necessary or add continuation pages.

22. (cont.) Sources of information. Expand box as necessary or add continuation pages.

40. (cont.) Description of environment and outbuilding. Expand box as necessary or add continuation pages.

41. (cont.) Description of primary resource. Expand box as necessary, or add continuation pages.

Simple variegated brick façade with glass block in the large display windows, concrete block behind. A large vehicular door is to one side of the façade. Recessed to west side is a concrete block "el" with a large metal canopy extending from the front.



MANCHESTER AVE

M CLAREN MOTORS

- Power Transmission Components
- Custom Steel Fabrication
- Conveyors & Bucket Elevators

Shipping & Receiving



**AMERICAN IRON & STEEL MFG CO.**  
5801 Manchester Ave. St. Louis, MO 63110  
(314) 645-5819







**ARCHITECTURAL/HISTORIC INVENTORY FORM**

1. Survey no. SLC-AS-047		2. Survey name: Thematic Survey of Midcentury Modern Movement Nonresidential Architecture in St. Louis	
3. County: St. Louis [Independent City]		4. Address: 5723-31 MANCHESTER AV	
Alternate address if applicable			
5. City/State: St. Louis [Independent City], M		6. UTM: or: LAT LONG:	7. Township/Range/Section: T: R: S: N/A
8. Historic Name (if known):		9. Present/other name (if known):	
10. Ownership:	11a. Historic Use (if known):	11b. Current Use:	

**HISTORICAL DATA**

12. Construction date: Major addition/alteration date:	1958 1963	15. Architect:	18. Previously surveyed? <input type="checkbox"/> Cite survey name in box 22 cont. (page 3)
13. Significant date/period:		16. Builder/contractor:	19. On National Register? Cite nomination name in box 22 cont. (page 3)
14. Area(s) of significance:		17. Original or significant owner:	20. National Register eligible?
21. History and significance on continuation page. <input type="checkbox"/>		22. Sources of information on continuation page. <input type="checkbox"/>	Historic District Potential? <input type="checkbox"/> Name of Potential District?

**ARCHITECTURAL INFORMATION**

23. Category of Property:	30. Roof Material:	37. Windows: Type:
24. Vernacular or property type: Industrial/Warehouse	31. Chimney placement:	Panes
25. Architectural style: Modern Movements	32. Structural system:	38. Acreage (rural): Visible from public road? <input type="checkbox"/>
26. Plan Shape:	33. Exterior wall cladding:	39. Changes: (describe in box 41 cont.) <input type="checkbox"/> Addition Date(s): <input type="checkbox"/> Altered Date(s): <input type="checkbox"/> Moved Date(s): <input type="checkbox"/> Other Date(s):
27. Number of Stories:	34. Foundation Material:	Endangered by:
28. No. of bays (1st floor)	35. Basement type:	40. No. outbuildings (describe in box 40 cont.):
29. Roof Type:	36. Front Porch Type:	41. Further description of building features and associated resources on continuation page. <input type="checkbox"/>

**OTHER**

42. Current Owner/address: JOJOHN INVESTMENT PROPERTIES LLC C/O TIPTON BANKING SYSTEMS 5725 MANCHESTER RD ST LOUIS MO 63110	43. Inventory form prepared by (name): Additional Information/revisions by:	44. Survey date: 45. Date of revisions: Survey Category: <input type="checkbox"/> RLS <input type="checkbox"/> ILS <input type="checkbox"/> Significant Properties List
---	--	--

**FOR SHPO USE:**

Date entered in inventory:	Level of survey: <input type="checkbox"/> reconnaissance <input type="checkbox"/> intensive	Additional research? <input type="checkbox"/> yes <input type="checkbox"/> no
National Register Status: <input type="checkbox"/> listed <input type="checkbox"/> in listed district	Other:	
Name:		
<input type="checkbox"/> pending listing <input type="checkbox"/> not eligible <input type="checkbox"/> eligible(district) <input type="checkbox"/> eligible (individually) <input type="checkbox"/> not determined		





**ARCHITECTURAL/HISTORIC INVENTORY FORM**

5723-31 MANCHESTER AV

**LOCATION MAP (include north arrow):**

**SITE MAP/PLAN (include north arrow):**

**Insert photograph of primary structure on property:**

Photo 1:

Photo 2:

Description:

Description:

Date:

CD No.:

Image No.

Date:

CD No.:

Image No.

Photographer:

Main Photo: Images2012\CompleteSurveyPhotos\Manchester5723.jpg



**ARCHITECTURAL/HISTORIC INVENTORY FORM**

5723-31 MANCHESTER AV

21.(cont.) History:and significance. Expand box as necessary or add continuation pages.

22. (cont.) Sources of information. Expand box as necessary or add continuation pages.

40. (cont.) Description of environment and outbuilding. Expand box as necessary or add continuation pages.

41. (cont.) Description of primary resource. Expand box as necessary, or add continuation pages.

6 buildings in complex. 5 are one- and two-story concrete block front and side-gabled warehouse/industrial buildings, some now commercial. One has a one-story rectangular two-tone brick office in front. Blond brick with vertical brick header row flush pilasters. Small metal hood over entry.











**CHEMCO**

CHEMCO INDUSTRIES, INC.  
CALL 314-847-1000


SPEED  
LIMIT  
20

SC6HY4F







 Tipton









**ARCHITECTURAL/HISTORIC INVENTORY FORM**

1. Survey no. SLC-AS-047	2. Survey name: Thematic Survey of Midcentury Modern Movement Nonresidential Architecture in St. Louis		
3. County: St. Louis [Independent City]	4. Address: <b>5733 MANCHESTER AV</b>		
Alternate address if applicable			
5. City/State: St. Louis [Independent City], M	6. UTM:	or: LAT	7. Township/Range/Section: T: R: S: N/A
8. Historic Name (if known):		9. Present/other name (if known):	
10. Ownership:	11a. Historic Use (if known):	11b. Current Use:	

**HISTORICAL DATA**

12. Construction date: Major addition/alteration date:	1964	15. Architect:	18. Previously surveyed? <input type="checkbox"/> Cite survey name in box 22 cont. (page 3)
13. Significant date/period:		16. Builder/contractor:	
14. Area(s) of significance:		17. Original or significant owner:	19. On National Register? Cite nomination name in box 22 cont. (page 3)
			20. National Register eligible?
21. History and significance on continuation page. <input type="checkbox"/>		22. Sources of information on continuation page. <input type="checkbox"/>	Historic District Potential? <input type="checkbox"/> Name of Potential District?

**ARCHITECTURAL INFORMATION**

23. Category of Property:	30. Roof Material:	37. Windows: Type:
24. Vernacular or property type: Office Building	31. Chimney placement:	Panes
25. Architectural style: Modern Movements	32. Structural system:	38. Acreage (rural): Visible from public road? <input type="checkbox"/>
26. Plan Shape:	33. Exterior wall cladding:	39. Changes: (describe in box 41 cont.) <input type="checkbox"/> Addition Date(s): <input type="checkbox"/> Altered Date(s): <input type="checkbox"/> Moved Date(s): <input type="checkbox"/> Other Date(s):
27. Number of Stories:	34. Foundation Material:	Endangered by:
28. No. of bays (1st floor)	35. Basement type:	40. No. outbuildings (describe in box 40 cont.):
29. Roof Type:	36. Front Porch Type:	41. Further description of building features and associated resources on continuation page. <input type="checkbox"/>

**OTHER**

42. Current Owner/address: JOJOHN INVESTMENT PROPERTIES LLC C/O TIPTON BANKING SYSTEMS 5725 MANCHESTER RD ST LOUIS MO 63110	43. Inventory form prepared by (name): Additional Information/revisions by:	44. Survey date: 45. Date of revisions: Survey Category: <input type="checkbox"/> RLS <input type="checkbox"/> ILS <input type="checkbox"/> Significant Properties List
---	--	--

**FOR SHPO USE:**

Date entered in inventory:	Level of survey: <input type="checkbox"/> reconnaissance <input type="checkbox"/> intensive	Additional research? <input type="checkbox"/> yes <input type="checkbox"/> no
National Register Status: <input type="checkbox"/> listed <input type="checkbox"/> in listed district	Other:	
Name:		
<input type="checkbox"/> pending listing <input type="checkbox"/> not eligible <input type="checkbox"/> eligible(district) <input type="checkbox"/> eligible (individually) <input type="checkbox"/> not determined		



**ARCHITECTURAL/HISTORIC INVENTORY FORM**

5733 MANCHESTER AV

**LOCATION MAP (include north arrow):**

**SITE MAP/PLAN (include north arrow):**

**Insert photograph of primary structure on property:**

Photo 1:

Photo 2:

Description:

Description:

Date:

CD No.:

Image No.

Date:

CD No.:

Image No.

Photographer:

Main Photo: Images2012\CompleteSurveyPhotos\Manchester5733.jpg



**ARCHITECTURAL/HISTORIC INVENTORY FORM**

5733 MANCHESTER AV

21.(cont.) History:and significance. Expand box as necessary or add continuation pages.

22. (cont.) Sources of information. Expand box as necessary or add continuation pages.

40. (cont.) Description of environment and outbuilding. Expand box as necessary or add continuation pages.

41. (cont.) Description of primary resource. Expand box as necessary, or add continuation pages.

Simple buff brick building with window bays that are divided by brown brick flush pilasters. Tripartite windows with awning windows at bottom.



ANTIQUES  
COLLECTABLES  
CONSIGNMENTS

THE  
GREEN SHAG MARKET  
RECLAIM & EXCHANGE

REPURPOSE  
RE-USE  
RE-CLAIM

ANTIQUE  
MALL





**ARCHITECTURAL/HISTORIC INVENTORY FORM**

1. Survey no. SLC-AS-047		2. Survey name: Thematic Survey of Modern Movement Architecture in St. Louis	
3. County: St. Louis [Independent City]		4. Address: 5747 MANCHESTER AV	
Alternate address if applicable			
5. City/State:		6. UTM:	or: LAT
			LONG:
		7. Township/Range/Section: T: R: S: N/A	
8. Historic Name (if known):		9. Present/other name (if known):	
10. Ownership:	11a. Historic Use (if known):		11b. Current Use:

**HISTORICAL DATA**

12. Construction date:	15. Architect:	18. Previously surveyed? <input type="checkbox"/> Cite survey name in box 22 cont. (page 3)
Major addition/alteration date:		
13. Significant date/period:	16. Builder/contractor:	19. On National Register? Cite nomination name in box 22 cont. (page 3)
14. Area(s) of significance:		
	17. Original or significant owner:	20. National Register eligible?
21. History and significance on continuation page. <input type="checkbox"/>	22. Sources of information on continuation page. <input type="checkbox"/>	Historic District Potential? <input type="checkbox"/>
		Name of Potential District?

**ARCHITECTURAL INFORMATION**

23. Category of Property:	30. Roof Material:	37. Windows:
		Type:
24. Vernacular or property type:	31. Chimney placement:	Panes
Other-Note in Comments		38. Acreage (rural):
25. Architectural style:	32. Structural system:	Visible from public road? <input type="checkbox"/>
Modern Movements		39. Changes: (describe in box 41 cont.)
26. Plan Shape:	33. Exterior wall cladding:	<input type="checkbox"/> Addition Date(s)
	34. Foundation Material:	<input type="checkbox"/> Altered Date(s)
27. Number of Stories:		<input type="checkbox"/> Moved Date(s)
		<input type="checkbox"/> Other Date(s)
		Endangered by:
28. No. of bays (1st floor)	35. Basement type:	40. No. outbuildings (describe in box 40 cont.):
		0
29. Roof Type:	36. Front Porch Type:	41. Further description of building features and associated resources on continuation page. <input type="checkbox"/>

**OTHER**

42. Current Owner/address:	43. Inventory form prepared by (name):	44. Survey date:
CITY OF ST LOUIS		
ENGINE HOUSE 42		45. Date of revisions:
	Additional Information/revisions by:	
		Survey Category:
		<input type="checkbox"/> RLS <input type="checkbox"/> ILS <input type="checkbox"/> Significant Properties List

**FOR SHPO USE:**

Date entered in inventory:	Level of survey: <input type="checkbox"/> reconnaissance <input type="checkbox"/> intensive	Additional research? <input type="checkbox"/> yes <input type="checkbox"/> no
National Register Status: <input type="checkbox"/> listed <input type="checkbox"/> in listed district	Other:	
Name:		
<input type="checkbox"/> pending listing <input type="checkbox"/> not eligible		
<input type="checkbox"/> eligible(district) <input type="checkbox"/> eligible (individually)		
<input type="checkbox"/> not determined		



**ARCHITECTURAL/HISTORIC INVENTORY FORM**

5747 MANCHESTER AV

**LOCATION MAP (include north arrow):**

**SITE MAP/PLAN (include north arrow):**

**Insert photograph of primary structure on property:**

Photo 1:

Photo 2:

Description:

Description:

Date:

CD No.:

Image No.

Date:

CD No.:

Image No.

Photographer:

Main Photo: Images2012\CompleteSurveyPhotos\Manchester5747.jpg



**ARCHITECTURAL/HISTORIC INVENTORY FORM**

5747 MANCHESTER AV

21.(cont.) History:and significance. Expand box as necessary or add continuation pages.

22. (cont.) Sources of information. Expand box as necessary or add continuation pages.

40. (cont.) Description of environment and outbuilding. Expand box as necessary or add continuation pages.

41. (cont.) Description of primary resource. Expand box as necessary, or add continuation pages.

Two-story brick firehouse, not of modern design. Quoins at 2nd story, large decorative medallions above 2nd story windows. Single vehicular entry.



ENGINE. HOUSE. No. 42.

• DECALS • LIGHT POLE BANNERS





**ARCHITECTURAL/HISTORIC INVENTORY FORM**

1. Survey no. SLC-AS-047	2. Survey name: Thematic Survey of Midcentury Modern Movement Nonresidential Architecture in St. Louis		
3. County: St. Louis [Independent City]	4. Address: <b>5801-9 MANCHESTER AV</b>		
Alternate address if applicable			
5. City/State: St. Louis [Independent City], M	6. UTM:	or: LAT	7. Township/Range/Section: T: R: S: N/A
8. Historic Name (if known):		9. Present/other name (if known):	
10. Ownership:		11a. Historic Use (if known):	11b. Current Use:

**HISTORICAL DATA**

12. Construction date: Major addition/alteration date:	1952 1956	15. Architect:	18. Previously surveyed? <input type="checkbox"/> Cite survey name in box 22 cont. (page 3)
13. Significant date/period:		16. Builder/contractor:	19. On National Register? Cite nomination name in box 22 cont. (page 3)
14. Area(s) of significance:		17. Original or significant owner:	20. National Register eligible?
21. History and significance on continuation page. <input type="checkbox"/>		22. Sources of information on continuation page. <input type="checkbox"/>	Historic District Potential? <input type="checkbox"/> Name of Potential District?

**ARCHITECTURAL INFORMATION**

23. Category of Property:	30. Roof Material:	37. Windows: Type:
24. Vernacular or property type: 1-Story Commercial	31. Chimney placement:	Panes
25. Architectural style: Modern Movements	32. Structural system:	38. Acreage (rural): Visible from public road? <input type="checkbox"/>
26. Plan Shape:	33. Exterior wall cladding:	39. Changes: (describe in box 41 cont.) <input type="checkbox"/> Addition Date(s): <input type="checkbox"/> Altered Date(s): <input type="checkbox"/> Moved Date(s): <input type="checkbox"/> Other Date(s):
27. Number of Stories:	34. Foundation Material:	Endangered by:
28. No. of bays (1st floor)	35. Basement type:	40. No. outbuildings (describe in box 40 cont.):
29. Roof Type:	36. Front Porch Type:	41. Further description of building features and associated resources on continuation page. <input type="checkbox"/>

**OTHER**

42. Current Owner/address: HARTLAGE, KENNETH J & MARIA E	43. Inventory form prepared by (name):	44. Survey date:
18219 SHEERIN RD PACIFIC MO 63069	Additional Information/revisions by:	45. Date of revisions:
FOR SHPO USE:		Survey Category: <input type="checkbox"/> RLS <input type="checkbox"/> ILS <input type="checkbox"/> Significant Properties List

Date entered in inventory:	Level of survey: <input type="checkbox"/> reconnaissance <input type="checkbox"/> intensive	Additional research? <input type="checkbox"/> yes <input type="checkbox"/> no
National Register Status: <input type="checkbox"/> listed <input type="checkbox"/> in listed district	Other:	
Name:		
<input type="checkbox"/> pending listing <input type="checkbox"/> not eligible <input type="checkbox"/> eligible(district) <input type="checkbox"/> eligible (individually) <input type="checkbox"/> not determined		



**ARCHITECTURAL/HISTORIC INVENTORY FORM**

5801-9 MANCHESTER AV

**LOCATION MAP (include north arrow):**

**SITE MAP/PLAN (include north arrow):**

**Insert photograph of primary structure on property:**

Photo 1:

Photo 2:

Description:

Description:

Date:

CD No.:

Image No.

Date:

CD No.:

Image No.

Photographer:

Main Photo: Images2012\CompleteSurveyPhotos\Manchester5801.jpg



**ARCHITECTURAL/HISTORIC INVENTORY FORM**

5801-9 MANCHESTER AV

21.(cont.) History:and significance. Expand box as necessary or add continuation pages.

22. (cont.) Sources of information. Expand box as necessary or add continuation pages.

40. (cont.) Description of environment and outbuilding. Expand box as necessary or add continuation pages.

41. (cont.) Description of primary resource. Expand box as necessary, or add continuation pages.

Small concrete block commercial building with blond brick façade. Metal garage building at rear of lot.

Always  
Towing  
CO. LLC  
314-729-9000  
HOUR

MANCHESTER AVE

PIERCE AVE

SNOW  
ROUTE

  
4<sup>PM</sup> TO 6<sup>PM</sup>  
EXCEPT SATURDAY & SUNDAY

Inventory & Sales &  
Rental Equipment

24 HOUR  
5801

RE-ELECT  
Sheriff  
MURPHY

RE-ELECT  
Sheriff  
MURPHY





HART

WARNING  
UNAUTHORIZED  
VEHICLES  
WILL BE TOWED  
AT OWNER'S  
EXPENSE

PRIVATE  
PROPERTY  
NO  
TRESPASSING



**ARCHITECTURAL/HISTORIC INVENTORY FORM**

1. Survey no. SLC-AS-047	2. Survey name: Thematic Survey of Midcentury Modern Movement Nonresidential Architecture in St. Louis		
3. County: St. Louis [Independent City]	4. Address: <b>5811-57 MANCHESTER AV</b>		
Alternate address if applicable			
5. City/State: St. Louis [Independent City], M	6. UTM:	or: LAT	7. Township/Range/Section: T: R: S: N/A
8. Historic Name (if known):		9. Present/other name (if known):	
10. Ownership:	11a. Historic Use (if known):	11b. Current Use:	

**HISTORICAL DATA**

12. Construction date: Major addition/alteration date:	1968	15. Architect:	18. Previously surveyed? <input type="checkbox"/> Cite survey name in box 22 cont. (page 3)
13. Significant date/period:		16. Builder/contractor:	
14. Area(s) of significance:		17. Original or significant owner:	19. On National Register? Cite nomination name in box 22 cont. (page 3)
			20. National Register eligible?
21. History and significance on continuation page. <input type="checkbox"/>		22. Sources of information on continuation page. <input type="checkbox"/>	Historic District Potential? <input type="checkbox"/> Name of Potential District?

**ARCHITECTURAL INFORMATION**

23. Category of Property:	30. Roof Material:	37. Windows: Type:
24. Vernacular or property type: 1-Story Commercial	31. Chimney placement:	Panes
25. Architectural style: Modern Movements	32. Structural system:	38. Acreage (rural): Visible from public road? <input type="checkbox"/>
26. Plan Shape:	33. Exterior wall cladding:	39. Changes: (describe in box 41 cont.) <input type="checkbox"/> Addition Date(s): <input type="checkbox"/> Altered Date(s): <input type="checkbox"/> Moved Date(s): <input type="checkbox"/> Other Date(s):
27. Number of Stories:	34. Foundation Material:	Endangered by:
28. No. of bays (1st floor)	35. Basement type:	40. No. outbuildings (describe in box 40 cont.):
29. Roof Type:	36. Front Porch Type:	41. Further description of building features and associated resources on continuation page. <input type="checkbox"/>

**OTHER**

42. Current Owner/address: CEE-KAY SUPPLY INC 5835 ST LOUIS LLC 5835 MANCHESTER AV ST LOUIS MO 63110	43. Inventory form prepared by (name): Additional Information/revisions by:	44. Survey date: 45. Date of revisions: Survey Category: <input type="checkbox"/> RLS <input type="checkbox"/> ILS <input type="checkbox"/> Significant Properties List
--	--	--

**FOR SHPO USE:**

Date entered in inventory:	Level of survey: <input type="checkbox"/> reconnaissance <input type="checkbox"/> intensive	Additional research? <input type="checkbox"/> yes <input type="checkbox"/> no
National Register Status: <input type="checkbox"/> listed <input type="checkbox"/> in listed district	Other:	
Name:		
<input type="checkbox"/> pending listing <input type="checkbox"/> not eligible <input type="checkbox"/> eligible(district) <input type="checkbox"/> eligible (individually) <input type="checkbox"/> not determined		



**ARCHITECTURAL/HISTORIC INVENTORY FORM**

5811-57 MANCHESTER AV

**LOCATION MAP (include north arrow):**

**SITE MAP/PLAN (include north arrow):**

**Insert photograph of primary structure on property:**

Photo 1:

Photo 2:

Description:

Description:

Date:

CD No.:

Image No.

Date:

CD No.:

Image No.

Photographer:

Main Photo: Images2012\CompleteSurveyPhotos\Manchester5811.jpg



**ARCHITECTURAL/HISTORIC INVENTORY FORM**

5811-57 MANCHESTER AV

21.(cont.) History:and significance. Expand box as necessary or add continuation pages.

22. (cont.) Sources of information. Expand box as necessary or add continuation pages.

40. (cont.) Description of environment and outbuilding. Expand box as necessary or add continuation pages.

41. (cont.) Description of primary resource. Expand box as necessary, or add continuation pages.

Commercial lumber yard. Long one-story building with standing seam metal awnings. Several large metal pavilion outbuildings.







**ARCHITECTURAL/HISTORIC INVENTORY FORM**

1. Survey no. SLC-AS-047	2. Survey name: Thematic Survey of Midcentury Modern Movement Nonresidential Architecture in St. Louis		
3. County: St. Louis [Independent City]	4. Address: <b>5900 MANCHESTER AV</b>		
Alternate address if applicable			
5. City/State: St. Louis [Independent City], M	6. UTM:	or: LAT	7. Township/Range/Section: T: R: S: N/A
8. Historic Name (if known):		9. Present/other name (if known):	
10. Ownership:	11a. Historic Use (if known):	11b. Current Use:	

**HISTORICAL DATA**

12. Construction date: Major addition/alteration date:	1967 1971	15. Architect:	18. Previously surveyed? <input type="checkbox"/> Cite survey name in box 22 cont. (page 3)
13. Significant date/period:		16. Builder/contractor:	
14. Area(s) of significance:		17. Original or significant owner:	19. On National Register? Cite nomination name in box 22 cont. (page 3)
			20. National Register eligible?
21. History and significance on continuation page. <input type="checkbox"/>		22. Sources of information on continuation page. <input type="checkbox"/>	Historic District Potential? <input type="checkbox"/> Name of Potential District?

**ARCHITECTURAL INFORMATION**

23. Category of Property:	30. Roof Material:	37. Windows: Type:
24. Vernacular or property type: Office in Front of Other Use	31. Chimney placement:	Panes
25. Architectural style: Modern Movements	32. Structural system:	38. Acreage (rural): Visible from public road? <input type="checkbox"/>
26. Plan Shape:	33. Exterior wall cladding:	39. Changes: (describe in box 41 cont.) <input type="checkbox"/> Addition Date(s): <input type="checkbox"/> Altered Date(s): <input type="checkbox"/> Moved Date(s): <input type="checkbox"/> Other Date(s):
27. Number of Stories:	34. Foundation Material:	Endangered by:
28. No. of bays (1st floor)	35. Basement type:	40. No. outbuildings (describe in box 40 cont.):
29. Roof Type:	36. Front Porch Type:	41. Further description of building features and associated resources on continuation page. <input type="checkbox"/>

**OTHER**

42. Current Owner/address: L & A PROPERTIES INC	43. Inventory form prepared by (name):	44. Survey date:
5900 MANCHESTER AVENUE ST LOUIS MO 63110	Additional Information/revisions by:	45. Date of revisions:
FOR SHPO USE:		Survey Category: <input type="checkbox"/> RLS <input type="checkbox"/> ILS <input type="checkbox"/> Significant Properties List

Date entered in inventory:	Level of survey: <input type="checkbox"/> reconnaissance <input type="checkbox"/> intensive	Additional research? <input type="checkbox"/> yes <input type="checkbox"/> no
National Register Status: <input type="checkbox"/> listed <input type="checkbox"/> in listed district	Other:	
Name:		
<input type="checkbox"/> pending listing <input type="checkbox"/> not eligible <input type="checkbox"/> eligible(district) <input type="checkbox"/> eligible (individually) <input type="checkbox"/> not determined		



**ARCHITECTURAL/HISTORIC INVENTORY FORM**

5900 MANCHESTER AV

**LOCATION MAP (include north arrow):**

**SITE MAP/PLAN (include north arrow):**

**Insert photograph of primary structure on property:**

Photo 1:

Photo 2:

Description:

Description:

Date:

CD No.:

Image No.

Date:

CD No.:

Image No.

Photographer:

Main Photo: Images2012\CompleteSurveyPhotos\Manchester5900.jpg



**ARCHITECTURAL/HISTORIC INVENTORY FORM**

5900 MANCHESTER AV

21.(cont.) History:and significance. Expand box as necessary or add continuation pages.

22. (cont.) Sources of information. Expand box as necessary or add continuation pages.

40. (cont.) Description of environment and outbuilding. Expand box as necessary or add continuation pages.

41. (cont.) Description of primary resource. Expand box as necessary, or add continuation pages.

Ace Metal Co. Small one-story brick office with flat door hood in front of large gable front concrete block warehouse. Attached to rear of warehouse is higher gable front metal building.







**ARCHITECTURAL/HISTORIC INVENTORY FORM**

1. Survey no. SLC-AS-047	2. Survey name: Thematic Survey of Midcentury Modern Movement Nonresidential Architecture in St. Louis		
3. County: St. Louis [Independent City]	4. Address: <b>6009 MANCHESTER AV</b>		
Alternate address if applicable			
5. City/State: St. Louis [Independent City], M	6. UTM:	or: LAT	7. Township/Range/Section: T: R: S: N/A
8. Historic Name (if known):		9. Present/other name (if known):	
10. Ownership:		11b. Current Use:	
11a. Historic Use (if known):			

**HISTORICAL DATA**

12. Construction date: Major addition/alteration date:	1956	15. Architect:	18. Previously surveyed? <input type="checkbox"/> Cite survey name in box 22 cont. (page 3)
13. Significant date/period:		16. Builder/contractor:	19. On National Register? Cite nomination name in box 22 cont. (page 3)
14. Area(s) of significance:		17. Original or significant owner:	20. National Register eligible?
21. History and significance on continuation page. <input type="checkbox"/>		22. Sources of information on continuation page. <input type="checkbox"/>	Historic District Potential? <input type="checkbox"/> Name of Potential District?

**ARCHITECTURAL INFORMATION**

23. Category of Property:	30. Roof Material:	37. Windows: Type:
24. Vernacular or property type: Industrial/Warehouse	31. Chimney placement:	Panes
25. Architectural style: Modern Movements	32. Structural system:	38. Acreage (rural): Visible from public road? <input type="checkbox"/>
26. Plan Shape:	33. Exterior wall cladding:	39. Changes: (describe in box 41 cont.) <input type="checkbox"/> Addition Date(s): <input type="checkbox"/> Altered Date(s): <input type="checkbox"/> Moved Date(s): <input type="checkbox"/> Other Date(s):
27. Number of Stories:	34. Foundation Material:	Endangered by:
28. No. of bays (1st floor)	35. Basement type:	40. No. outbuildings (describe in box 40 cont.):
29. Roof Type:	36. Front Porch Type:	41. Further description of building features and associated resources on continuation page. <input type="checkbox"/>

**OTHER**

42. Current Owner/address: GREAT EAGLE ENTERPRISES CORP	43. Inventory form prepared by (name):	44. Survey date:
6009 MANCHESTER ST LOUIS MO 63110	Additional Information/revisions by:	45. Date of revisions:
FOR SHPO USE:		Survey Category: <input type="checkbox"/> RLS <input type="checkbox"/> ILS <input type="checkbox"/> Significant Properties List

Date entered in inventory:	Level of survey: <input type="checkbox"/> reconnaissance <input type="checkbox"/> intensive	Additional research? <input type="checkbox"/> yes <input type="checkbox"/> no
National Register Status: <input type="checkbox"/> listed <input type="checkbox"/> in listed district	Other:	
Name:		
<input type="checkbox"/> pending listing <input type="checkbox"/> not eligible <input type="checkbox"/> eligible(district) <input type="checkbox"/> eligible (individually) <input type="checkbox"/> not determined		



**ARCHITECTURAL/HISTORIC INVENTORY FORM**

6009 MANCHESTER AV

**LOCATION MAP (include north arrow):**

**SITE MAP/PLAN (include north arrow):**

**Insert photograph of primary structure on property:**

Photo 1:

Photo 2:

Description:

Description:

Date: CD No.: Image No.

Date: CD No.: Image No.

Photographer:

Main Photo: Images2012\CompleteSurveyPhotos\Manchester6009.jpg



**ARCHITECTURAL/HISTORIC INVENTORY FORM**

6009 MANCHESTER AV

21.(cont.) History:and significance. Expand box as necessary or add continuation pages.

22. (cont.) Sources of information. Expand box as necessary or add continuation pages.

40. (cont.) Description of environment and outbuilding. Expand box as necessary or add continuation pages.

41. (cont.) Description of primary resource. Expand box as necessary, or add continuation pages.

One-story concrete block garage building with shaped parapet and industrial sash windows. Loading dock at front with original door. Small shed roof garage addition recessed at side.





CK AV SU

QUICK SERVICE  
ALL-DE



**ARCHITECTURAL/HISTORIC INVENTORY FORM**

1. Survey no. SLC-AS-047-0147		2. Survey name: Thematic Survey of Midcentury Modern Movement Nonresidential Architecture in St. Louis	
3. County: St. Louis [Independent City]		4. Address: <b>6135 MANCHESTER AV</b>	
Alternate address if applicable			
5. City/State: St. Louis [Independent City], M		6. UTM: LAT 38:37:21 LONG: 90:17:22	7. Township/Range/Section: T: R: S: N/A
8. Historic Name (if known): Undetermined		9. Present/other name (if known): E&B Granite	
10. Ownership: Private	11a. Historic Use (if known): Unknown		11b. Current Use:

**HISTORICAL DATA**

12. Construction date: Major addition/alteration date:	1944 N/A	15. Architect: Undetermined	18. Previously surveyed? <input type="checkbox"/> Cite survey name in box 22 cont. (page 3)
13. Significant date/period: 1944		16. Builder/contractor: Undetermined	19. On National Register? Cite nomination name in box 22 cont. (page 3)
14. Area(s) of significance: To be determined		17. Original or significant owner: Undetermined	20. National Register eligible? Not determined
21. History and significance on continuation page. <input type="checkbox"/>		22. Sources of information on continuation page. <input type="checkbox"/>	Historic District Potential? <input type="checkbox"/> Name of Potential District?

**ARCHITECTURAL INFORMATION**

23. Category of Property: Building	30. Roof Material: Undetermined	37. Windows: Type: Historic Ribbon
24. Vernacular or property type: Industrial/Warehouse	31. Chimney placement: None	Panes multi
25. Architectural style: Modern Movements	32. Structural system: Steel	38. Acreage (rural): Visible from public road? <input checked="" type="checkbox"/>
26. Plan Shape: Rectangular (Long Str. Fac.)	33. Exterior wall cladding: Brick	39. Changes: (describe in box 41 cont.) <input type="checkbox"/> Addition Date(s): <input type="checkbox"/> Altered Date(s): <input type="checkbox"/> Moved Date(s): <input type="checkbox"/> Other Date(s):
27. Number of Stories: 1-story	34. Foundation Material: Copper	Endangered by:
28. No. of bays (1st floor) Multiple	35. Basement type: Undetermined	40. No. outbuildings (describe in box 40 cont.): 0
29. Roof Type: Flat	36. Front Porch Type: N/A	41. Further description of building features and associated resources on continuation page. <input checked="" type="checkbox"/>

**OTHER**

42. Current Owner/address: PICKER, SAUL I 13200 PAWNEE LA LEAWOOD KS 662094108		43. Inventory form prepared by (name): Patience Stuart Peter Meijer Architect, PC Additional Information/revisions by: Betsy Bradley Cultural Resources Office	44. Survey date:  45. Date of revisions:  Survey Category: <input checked="" type="checkbox"/> RLS <input type="checkbox"/> ILS <input type="checkbox"/> Significant Properties List
---	--	---	---

**FOR SHPO USE:**

Date entered in inventory:	Level of survey: <input type="checkbox"/> reconnaissance <input type="checkbox"/> intensive	Additional research? <input type="checkbox"/> yes <input type="checkbox"/> no
National Register Status: <input type="checkbox"/> listed <input type="checkbox"/> in listed district	Other:	
Name:		
<input type="checkbox"/> pending listing <input type="checkbox"/> not eligible <input type="checkbox"/> eligible(district) <input type="checkbox"/> eligible (individually) <input type="checkbox"/> not determined		



**ARCHITECTURAL/HISTORIC INVENTORY FORM**

6135 MANCHESTER AV

**LOCATION MAP (include north arrow):**

**SITE MAP/PLAN (include north arrow):**

**Insert photograph of primary structure on property:**

Photo 1:

Photo 2:

Description:

Looking northeast at building.

Description:

Date:

CD No.:

Image No.

Date:

CD No.:

Image No.

Photographer: City of St Louis

Main Photo: Images2012\6135 MANCHESTER AV.jpg



**ARCHITECTURAL/HISTORIC INVENTORY FORM**

6135 MANCHESTER AV

21.(cont.) History:and significance. Expand box as necessary or add continuation pages.

22. (cont.) Sources of information. Expand box as necessary or add continuation pages.


No building permits were found for this property.

40. (cont.) Description of environment and outbuilding. Expand box as necessary or add continuation pages.

41. (cont.) Description of primary resource. Expand box as necessary, or add continuation pages.

A one-story red brick building with what appears to be a newer, Modern styled blond brick façade addition faces Manchester Avenue at an angle. The front addition includes a slightly projecting 5-bay central portion with a large fascia sign. Brick bays are set within the concrete projections, with vertical glass block windows, each with a small square of glass in the middle. On either side of the central projection, there are multipane ribbon windows with concrete trim. The one at the southeast corner is curved, with projecting concrete bands. A recessed brick east end with vehicular entries and multipane windows on lot line appears to be an older building (different brick).



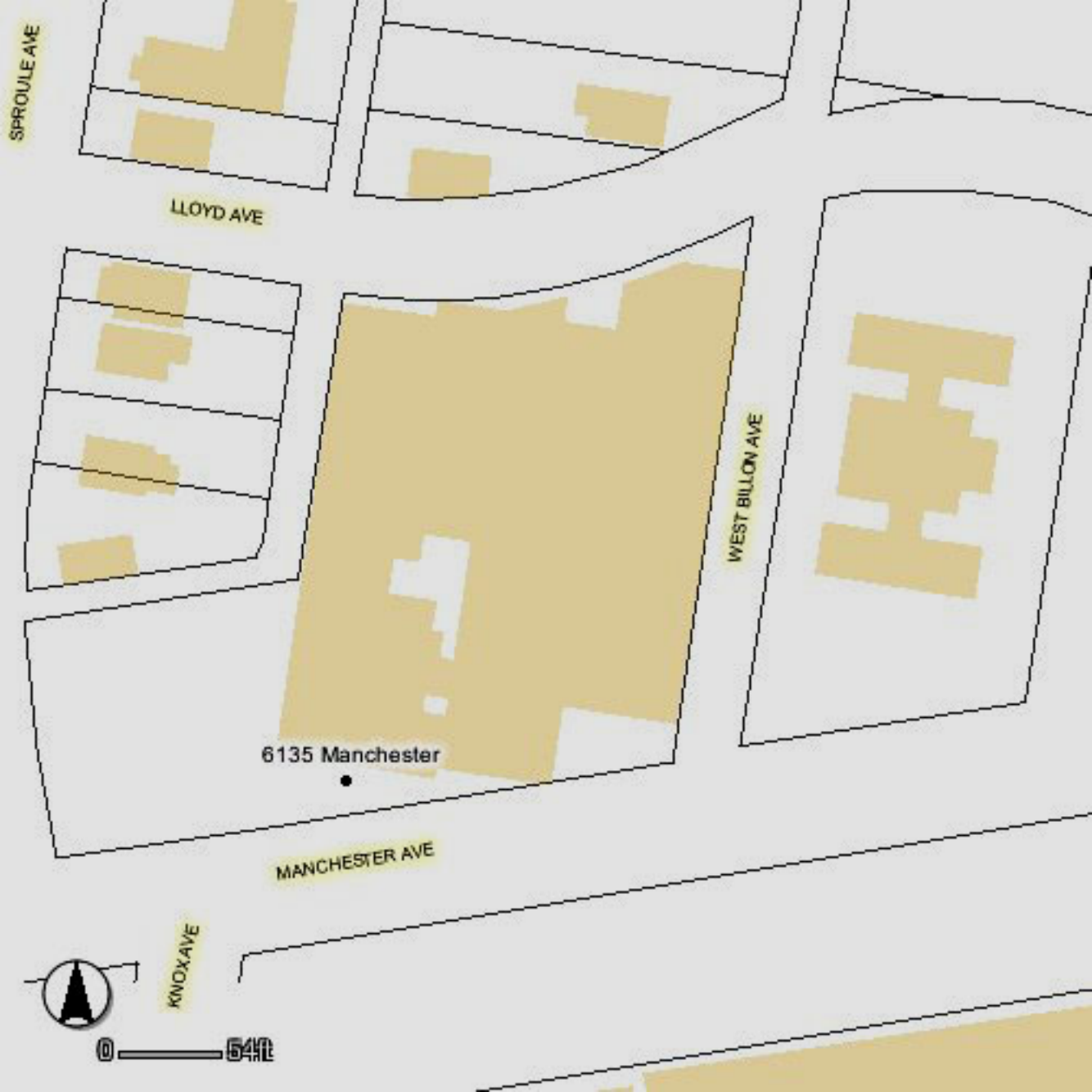


A map of a coastal area, likely a peninsula or island, with a light blue background representing water. The land area is white with numerous dark green rectangular shapes representing buildings. A prominent dark green rectangle is labeled "6135 Manchester". A blue line representing a river or coastline runs along the right side of the land. A small black dot is located near the label "6135 Manchester".

6135 Manchester



0 — 4379ft



SPROULE AVE

LLOYD AVE

WEST BILLON AVE

6135 Manchester

MANCHESTER AVE

KNOX AVE



0 54M



GRANITE

GRANITE

MANCHESTER AVE

6135

5880  
Cabinet  
& Flooring

CABINETS FLOORING & MORE

GRANITE









**ARCHITECTURAL/HISTORIC INVENTORY FORM**

1. Survey no. SLC-AS-047		2. Survey name: Thematic Survey of Midcentury Modern Movement Nonresidential Architecture in St. Louis	
3. County: St. Louis [Independent City]		4. Address: 6211 MANCHESTER AV	
Alternate address if applicable			
5. City/State: St. Louis [Independent City], M		6. UTM: LAT	7. Township/Range/Section: T: R: S: N/A
8. Historic Name (if known):		9. Present/other name (if known):	
10. Ownership:	11a. Historic Use (if known):	11b. Current Use:	

**HISTORICAL DATA**

12. Construction date: Major addition/alteration date:	1974	15. Architect:	18. Previously surveyed? <input type="checkbox"/> Cite survey name in box 22 cont. (page 3)
13. Significant date/period:		16. Builder/contractor:	19. On National Register? Cite nomination name in box 22 cont. (page 3)
14. Area(s) of significance:		17. Original or significant owner:	20. National Register eligible?
21. History and significance on continuation page. <input type="checkbox"/>		22. Sources of information on continuation page. <input type="checkbox"/>	Historic District Potential? <input type="checkbox"/> Name of Potential District?

**ARCHITECTURAL INFORMATION**

23. Category of Property:	30. Roof Material:	37. Windows: Type:
24. Vernacular or property type: Industrial/Warehouse	31. Chimney placement:	Panes
25. Architectural style: Modern Movements	32. Structural system:	38. Acreage (rural): Visible from public road? <input type="checkbox"/>
26. Plan Shape:	33. Exterior wall cladding:	39. Changes: (describe in box 41 cont.) <input type="checkbox"/> Addition Date(s): <input type="checkbox"/> Altered Date(s): <input type="checkbox"/> Moved Date(s): <input type="checkbox"/> Other Date(s):
27. Number of Stories:	34. Foundation Material:	Endangered by:
28. No. of bays (1st floor)	35. Basement type:	40. No. outbuildings (describe in box 40 cont.):
29. Roof Type:	36. Front Porch Type:	41. Further description of building features and associated resources on continuation page. <input type="checkbox"/>

**OTHER**

42. Current Owner/address: LINDEMANN INDUSTRY INC	43. Inventory form prepared by (name):	44. Survey date:
6211 MANCHESTER AV ST LOUIS MO 63139	Additional Information/revisions by:	45. Date of revisions:
FOR SHPO USE:		Survey Category: <input type="checkbox"/> RLS <input type="checkbox"/> ILS <input type="checkbox"/> Significant Properties List

Date entered in inventory:	Level of survey: <input type="checkbox"/> reconnaissance <input type="checkbox"/> intensive	Additional research? <input type="checkbox"/> yes <input type="checkbox"/> no
National Register Status: <input type="checkbox"/> listed <input type="checkbox"/> in listed district	Other:	
Name:		
<input type="checkbox"/> pending listing <input type="checkbox"/> not eligible <input type="checkbox"/> eligible(district) <input type="checkbox"/> eligible (individually) <input type="checkbox"/> not determined		



**ARCHITECTURAL/HISTORIC INVENTORY FORM**

6211 MANCHESTER AV

**LOCATION MAP (include north arrow):**

**SITE MAP/PLAN (include north arrow):**

**Insert photograph of primary structure on property:**

Photo 1:

Photo 2:

Description:

Description:

Date:

CD No.:

Image No.

Date:

CD No.:

Image No.

Photographer:

Main Photo: Images2012\CompleteSurveyPhotos\Manchester6211.jpg



**ARCHITECTURAL/HISTORIC INVENTORY FORM**

6211 MANCHESTER AV

21.(cont.) History:and significance. Expand box as necessary or add continuation pages.

22. (cont.) Sources of information. Expand box as necessary or add continuation pages.

40. (cont.) Description of environment and outbuilding. Expand box as necessary or add continuation pages.

41. (cont.) Description of primary resource. Expand box as necessary, or add continuation pages.

One-story gable front metal building with office at one corner. Office area is parged and has projecting pilasters flanking the window bays and slightly projecting metal awnings.

**COMMERCIAL  
MOBILE  
CLEANING  
314-771-4141**

**POWER WASHERS  
SOLD AND SERVICED**







ARCHITECTURAL/HISTORIC INVENTORY FORM

1. Survey no. SLC-AS-047	2. Survey name: Thematic Survey of Midcentury Modern Movement Nonresidential Architecture in St. Louis		
3. County: St. Louis [Independent City]	4. Address: 6335 MANCHESTER AV		
Alternate address if applicable			
5. City/State: St. Louis [Independent City], M	6. UTM:	or: LAT	7. Township/Range/Section: T: R: S: N/A
8. Historic Name (if known):		9. Present/other name (if known):	
10. Ownership:	11a. Historic Use (if known):	11b. Current Use:	

HISTORICAL DATA

12. Construction date: Major addition/alteration date:	1971	15. Architect:	18. Previously surveyed? <input type="checkbox"/> Cite survey name in box 22 cont. (page 3)
13. Significant date/period:		16. Builder/contractor:	
14. Area(s) of significance:		17. Original or significant owner:	19. On National Register? Cite nomination name in box 22 cont. (page 3)
			20. National Register eligible?
21. History and significance on continuation page. <input type="checkbox"/>		22. Sources of information on continuation page. <input type="checkbox"/>	Historic District Potential? <input type="checkbox"/> Name of Potential District?

ARCHITECTURAL INFORMATION

23. Category of Property:	30. Roof Material:	37. Windows: Type:
24. Vernacular or property type: Other-Note in Comments	31. Chimney placement:	Panes
25. Architectural style: Modern Movements	32. Structural system:	38. Acreage (rural): Visible from public road? <input type="checkbox"/>
26. Plan Shape:	33. Exterior wall cladding:	39. Changes: (describe in box 41 cont.) <input type="checkbox"/> Addition Date(s): <input type="checkbox"/> Altered Date(s): <input type="checkbox"/> Moved Date(s): <input type="checkbox"/> Other Date(s):
27. Number of Stories:	34. Foundation Material:	Endangered by:
28. No. of bays (1st floor)	35. Basement type:	40. No. outbuildings (describe in box 40 cont.):
29. Roof Type:	36. Front Porch Type:	41. Further description of building features and associated resources on continuation page. <input type="checkbox"/>

OTHER

42. Current Owner/address: FOSTER, ROBERT F	43. Inventory form prepared by (name):	44. Survey date:
6335 MANCHESTER AVE	Additional Information/revisions by:	45. Date of revisions:
ST LOUIS MO 63139		Survey Category: <input type="checkbox"/> RLS <input type="checkbox"/> ILS <input type="checkbox"/> Significant Properties List

FOR SHPO USE:

Date entered in inventory:	Level of survey: <input type="checkbox"/> reconnaissance <input type="checkbox"/> intensive	Additional research? <input type="checkbox"/> yes <input type="checkbox"/> no
National Register Status: <input type="checkbox"/> listed <input type="checkbox"/> in listed district	Other:	
Name:		
<input type="checkbox"/> pending listing <input type="checkbox"/> not eligible <input type="checkbox"/> eligible(district) <input type="checkbox"/> eligible (individually) <input type="checkbox"/> not determined		



**ARCHITECTURAL/HISTORIC INVENTORY FORM**

6335 MANCHESTER AV

**LOCATION MAP (include north arrow):**

**SITE MAP/PLAN (include north arrow):**

**Insert photograph of primary structure on property:**

Photo 1:

Photo 2:

Description:

Description:

Date:

CD No.:

Image No.

Date:

CD No.:

Image No.

Photographer:

Main Photo: Images2012\CompleteSurveyPhotos\Manchester6335.jpg



**ARCHITECTURAL/HISTORIC INVENTORY FORM**

6335 MANCHESTER AV

21.(cont.) History:and significance. Expand box as necessary or add continuation pages.

22. (cont.) Sources of information. Expand box as necessary or add continuation pages.

40. (cont.) Description of environment and outbuilding. Expand box as necessary or add continuation pages.

41. (cont.) Description of primary resource. Expand box as necessary, or add continuation pages.

Originally a gable front residential building. Altered to commercial with shingled awning. Siding/plywood.

**BAS** AUTO PARTS  
AUTO GLASS  
RADIATORS  
644-2444

**BAS**  
AUTO

633  
NOTAR







**ARCHITECTURAL/HISTORIC INVENTORY FORM**

1. Survey no. SLC-AS-047	2. Survey name: Thematic Survey of Modern Movement Architecture in St. Louis		
3. County: St. Louis [Independent City]	4. Address: 6343 MANCHESTER AV		
Alternate address if applicable			
5. City/State: St. Louis [Independent City], M	6. UTM:	or: LAT	7. Township/Range/Section: T: R: S: N/A
8. Historic Name (if known):		9. Present/other name (if known):	
10. Ownership:	11a. Historic Use (if known):	11b. Current Use:	

**HISTORICAL DATA**

12. Construction date: Major addition/alteration date:	15. Architect:	18. Previously surveyed? <input type="checkbox"/> Cite survey name in box 22 cont. (page 3)
13. Significant date/period:	16. Builder/contractor:	19. On National Register? Cite nomination name in box 22 cont. (page 3)
14. Area(s) of significance:	17. Original or significant owner:	20. National Register eligible?
21. History and significance on continuation page. <input type="checkbox"/>	22. Sources of information on continuation page. <input type="checkbox"/>	Historic District Potential? <input type="checkbox"/> Name of Potential District?

**ARCHITECTURAL INFORMATION**

23. Category of Property:	30. Roof Material:	37. Windows: Type:
24. Vernacular or property type: Other-Note in Comments	31. Chimney placement:	Panes
25. Architectural style: Modern Movements	32. Structural system:	38. Acreage (rural): Visible from public road? <input type="checkbox"/>
26. Plan Shape:	33. Exterior wall cladding:	39. Changes: (describe in box 41 cont.) <input type="checkbox"/> Addition Date(s) <input type="checkbox"/> Altered Date(s) <input type="checkbox"/> Moved Date(s) <input type="checkbox"/> Other Date(s)
27. Number of Stories:	34. Foundation Material:	Endangered by:
28. No. of bays (1st floor)	35. Basement type:	40. No. outbuildings (describe in box 40 cont.):
29. Roof Type:	36. Front Porch Type:	41. Further description of building features and associated resources on continuation page. <input type="checkbox"/>

**OTHER**

42. Current Owner/address: 6343 LLC	43. Inventory form prepared by (name):	44. Survey date:
4901 WASHINGTON BLVD UNIT 1B ST LOUIS MO 63108	Additional Information/revisions by:	45. Date of revisions:
FOR SHPO USE:		Survey Category: <input type="checkbox"/> RLS <input type="checkbox"/> ILS <input type="checkbox"/> Significant Properties List

Date entered in inventory:	Level of survey: <input type="checkbox"/> reconnaissance <input type="checkbox"/> intensive	Additional research? <input type="checkbox"/> yes <input type="checkbox"/> no
National Register Status: <input type="checkbox"/> listed <input type="checkbox"/> in listed district	Other:	
Name:		
<input type="checkbox"/> pending listing <input type="checkbox"/> not eligible <input type="checkbox"/> eligible(district) <input type="checkbox"/> eligible (individually) <input type="checkbox"/> not determined		



**ARCHITECTURAL/HISTORIC INVENTORY FORM**

6343 MANCHESTER AV

**LOCATION MAP (include north arrow):**

**SITE MAP/PLAN (include north arrow):**

**Insert photograph of primary structure on property:**

Photo 1:

Photo 2:

Description:

Description:

Date: CD No.: Image No.

Date: CD No.: Image No.

Photographer:

Main Photo: Images2012\CompleteSurveyPhotos\Manchester6343.jpg



**ARCHITECTURAL/HISTORIC INVENTORY FORM**

6343 MANCHESTER AV

21.(cont.) History:and significance. Expand box as necessary or add continuation pages.

22. (cont.) Sources of information. Expand box as necessary or add continuation pages.

40. (cont.) Description of environment and outbuilding. Expand box as necessary or add continuation pages.

41. (cont.) Description of primary resource. Expand box as necessary, or add continuation pages.

Narrow, shaped-parapet concrete block building, possible residential.

MOTOR

6343





**ARCHITECTURAL/HISTORIC INVENTORY FORM**

1. Survey no. SLC-AS-047	2. Survey name: Thematic Survey of Modern Movement Architecture in St. Louis
3. County: St. Louis [Independent City]	4. Address: 6355-7 MANCHESTER AV
Alternate address if applicable	
5. City/State: St. Louis [Independent City], M	6. UTM: or: LAT LONG: N/A
7. Township/Range/Section: T: R: S: N/A	
8. Historic Name (if known):	
9. Present/other name (if known):	
10. Ownership:	11a. Historic Use (if known):
11b. Current Use:	

**HISTORICAL DATA**

12. Construction date: Major addition/alteration date:	15. Architect:	18. Previously surveyed? <input type="checkbox"/> Cite survey name in box 22 cont. (page 3)
13. Significant date/period:	16. Builder/contractor:	19. On National Register? Cite nomination name in box 22 cont. (page 3)
14. Area(s) of significance:	17. Original or significant owner:	20. National Register eligible?
21. History and significance on continuation page. <input type="checkbox"/>	22. Sources of information on continuation page. <input type="checkbox"/>	Historic District Potential? <input type="checkbox"/> Name of Potential District?

**ARCHITECTURAL INFORMATION**

23. Category of Property:	30. Roof Material:	37. Windows: Type:
24. Vernacular or property type: 1-Story Commercial	31. Chimney placement:	Panes
25. Architectural style: Modern Movements	32. Structural system:	38. Acreage (rural): Visible from public road? <input type="checkbox"/>
26. Plan Shape:	33. Exterior wall cladding:	39. Changes: (describe in box 41 cont.) <input type="checkbox"/> Addition Date(s): <input type="checkbox"/> Altered Date(s): <input type="checkbox"/> Moved Date(s): <input type="checkbox"/> Other Date(s):
27. Number of Stories:	34. Foundation Material:	Endangered by:
28. No. of bays (1st floor)	35. Basement type:	40. No. outbuildings (describe in box 40 cont.):
29. Roof Type:	36. Front Porch Type:	41. Further description of building features and associated resources on continuation page. <input type="checkbox"/>

**OTHER**

42. Current Owner/address: TROUTT, WILLIAM M 401 S 4TH ST FESTUS MO 63028	43. Inventory form prepared by (name): Additional Information/revisions by:	44. Survey date: 45. Date of revisions: Survey Category: <input type="checkbox"/> RLS <input type="checkbox"/> ILS <input type="checkbox"/> Significant Properties List
--	--	--

**FOR SHPO USE:**

Date entered in inventory:	Level of survey: <input type="checkbox"/> reconnaissance <input type="checkbox"/> intensive	Additional research? <input type="checkbox"/> yes <input type="checkbox"/> no
National Register Status: <input type="checkbox"/> listed <input type="checkbox"/> in listed district	Other:	
Name:		
<input type="checkbox"/> pending listing <input type="checkbox"/> not eligible <input type="checkbox"/> eligible(district) <input type="checkbox"/> eligible (individually) <input type="checkbox"/> not determined		



**ARCHITECTURAL/HISTORIC INVENTORY FORM**

6355-7 MANCHESTER AV

**LOCATION MAP (include north arrow):**

**SITE MAP/PLAN (include north arrow):**

**Insert photograph of primary structure on property:**

Photo 1:

Photo 2:

Description:

Description:

Date:

CD No.:

Image No.

Date:

CD No.:

Image No.

Photographer:

Main Photo: Images2012\CompleteSurveyPhotos\Manchester6355.jpg



**ARCHITECTURAL/HISTORIC INVENTORY FORM**

6355-7 MANCHESTER AV

21.(cont.) History:and significance. Expand box as necessary or add continuation pages.

22. (cont.) Sources of information. Expand box as necessary or add continuation pages.

40. (cont.) Description of environment and outbuilding. Expand box as necessary or add continuation pages.

41. (cont.) Description of primary resource. Expand box as necessary, or add continuation pages.

Narrow concrete block garage building with one man and one vehicular opening at front.



6355

NO  
PARKING





**ARCHITECTURAL/HISTORIC INVENTORY FORM**

1. Survey no. SLC-AS-047	2. Survey name: Thematic Survey of Modern Movement Architecture in St. Louis		
3. County: St. Louis [Independent City]	4. Address: 6567 MANCHESTER AV		
Alternate address if applicable			
5. City/State: St. Louis [Independent City], M	6. UTM:	or: LAT	7. Township/Range/Section: T: R: S: N/A
8. Historic Name (if known):		9. Present/other name (if known):	
10. Ownership:	11a. Historic Use (if known):	11b. Current Use:	

**HISTORICAL DATA**

12. Construction date:	15. Architect:	18. Previously surveyed? <input type="checkbox"/> Cite survey name in box 22 cont. (page 3)
Major addition/alteration date:		
13. Significant date/period:	16. Builder/contractor:	19. On National Register? Cite nomination name in box 22 cont. (page 3)
14. Area(s) of significance:		
	17. Original or significant owner:	20. National Register eligible?
21. History and significance on continuation page. <input type="checkbox"/>	22. Sources of information on continuation page. <input type="checkbox"/>	Historic District Potential? <input type="checkbox"/>
		Name of Potential District?

**ARCHITECTURAL INFORMATION**

23. Category of Property:	30. Roof Material:	37. Windows: Type:
24. Vernacular or property type: Industrial/Warehouse	31. Chimney placement:	Panes
25. Architectural style: Modern Movements	32. Structural system:	38. Acreage (rural): Visible from public road? <input type="checkbox"/>
26. Plan Shape:	33. Exterior wall cladding:	39. Changes: (describe in box 41 cont.)
		<input type="checkbox"/> Addition Date(s)
27. Number of Stories:	34. Foundation Material:	<input type="checkbox"/> Altered Date(s)
		<input type="checkbox"/> Moved Date(s)
		<input type="checkbox"/> Other Date(s)
		Endangered by:
28. No. of bays (1st floor)	35. Basement type:	40. No. outbuildings (describe in box 40 cont.):
29. Roof Type:	36. Front Porch Type:	41. Further description of building features and associated resources on continuation page. <input type="checkbox"/>

**OTHER**

42. Current Owner/address: CASATTA, HOWARD S	43. Inventory form prepared by (name):	44. Survey date:
5998 MARINAVIEW	Additional Information/revisions by:	45. Date of revisions:
OSAGE BEACH MO 65065		
FOR SHPO USE:		Survey Category: <input type="checkbox"/> RLS <input type="checkbox"/> ILS <input type="checkbox"/> Significant Properties List

Date entered in inventory:	Level of survey: <input type="checkbox"/> reconnaissance <input type="checkbox"/> intensive	Additional research? <input type="checkbox"/> yes <input type="checkbox"/> no
National Register Status: <input type="checkbox"/> listed <input type="checkbox"/> in listed district	Other:	
Name:		
<input type="checkbox"/> pending listing <input type="checkbox"/> not eligible <input type="checkbox"/> eligible(district) <input type="checkbox"/> eligible (individually) <input type="checkbox"/> not determined		



**ARCHITECTURAL/HISTORIC INVENTORY FORM**

6567 MANCHESTER AV

**LOCATION MAP (include north arrow):**

**SITE MAP/PLAN (include north arrow):**

**Insert photograph of primary structure on property:**

Photo 1:

Photo 2:

Description:

Description:

Date: CD No.: Image No.

Date: CD No.: Image No.

Photographer:

Main Photo: Images2012\CompleteSurveyPhotos\Manchester6567.jpg



**ARCHITECTURAL/HISTORIC INVENTORY FORM**

6567 MANCHESTER AV

21.(cont.) History:and significance. Expand box as necessary or add continuation pages.

22. (cont.) Sources of information. Expand box as necessary or add continuation pages.

40. (cont.) Description of environment and outbuilding. Expand box as necessary or add continuation pages.

41. (cont.) Description of primary resource. Expand box as necessary, or add continuation pages.

One-story industrial garage with large vehicular opening and man door. All windows infill with concrete block.



A State Picture  
ID Required  
for all  
Transactions





**ARCHITECTURAL/HISTORIC INVENTORY FORM**

1. Survey no. SLC-AS-047	2. Survey name: Thematic Survey of Midcentury Modern Movement Nonresidential Architecture in St. Louis		
3. County: St. Louis [Independent City]	4. Address: <b>6609 MANCHESTER AV</b>		
Alternate address if applicable			
5. City/State: St. Louis [Independent City], M	6. UTM:	or: LAT	7. Township/Range/Section: T: R: S: N/A
8. Historic Name (if known):		9. Present/other name (if known):	
10. Ownership:	11a. Historic Use (if known):	11b. Current Use:	

**HISTORICAL DATA**

12. Construction date: Major addition/alteration date:	1951 1960	15. Architect:	18. Previously surveyed? <input type="checkbox"/> Cite survey name in box 22 cont. (page 3)
13. Significant date/period:		16. Builder/contractor:	19. On National Register? Cite nomination name in box 22 cont. (page 3)
14. Area(s) of significance:		17. Original or significant owner:	20. National Register eligible?
21. History and significance on continuation page. <input type="checkbox"/>		22. Sources of information on continuation page. <input type="checkbox"/>	Historic District Potential? <input type="checkbox"/> Name of Potential District?

**ARCHITECTURAL INFORMATION**

23. Category of Property:	30. Roof Material:	37. Windows: Type:
24. Vernacular or property type: 1-Story Commercial	31. Chimney placement:	Panes
25. Architectural style: Modern Movements	32. Structural system:	38. Acreage (rural): Visible from public road? <input type="checkbox"/>
26. Plan Shape:	33. Exterior wall cladding:	39. Changes: (describe in box 41 cont.) <input type="checkbox"/> Addition Date(s): <input type="checkbox"/> Altered Date(s): <input type="checkbox"/> Moved Date(s): <input type="checkbox"/> Other Date(s):
27. Number of Stories:	34. Foundation Material:	Endangered by:
28. No. of bays (1st floor)	35. Basement type:	40. No. outbuildings (describe in box 40 cont.):
29. Roof Type:	36. Front Porch Type:	41. Further description of building features and associated resources on continuation page. <input type="checkbox"/>

**OTHER**

42. Current Owner/address: CASATTA, HOWARD S	43. Inventory form prepared by (name):	44. Survey date:
5998 MARIANVIEW OSAGE BEACH MO 65065	Additional Information/revisions by:	45. Date of revisions:
FOR SHPO USE:		Survey Category: <input type="checkbox"/> RLS <input type="checkbox"/> ILS <input type="checkbox"/> Significant Properties List

Date entered in inventory:	Level of survey: <input type="checkbox"/> reconnaissance <input type="checkbox"/> intensive	Additional research? <input type="checkbox"/> yes <input type="checkbox"/> no
National Register Status: <input type="checkbox"/> listed <input type="checkbox"/> in listed district	Other:	
Name:		
<input type="checkbox"/> pending listing <input type="checkbox"/> not eligible <input type="checkbox"/> eligible(district) <input type="checkbox"/> eligible (individually) <input type="checkbox"/> not determined		



**ARCHITECTURAL/HISTORIC INVENTORY FORM**

6609 MANCHESTER AV

**LOCATION MAP (include north arrow):**

**SITE MAP/PLAN (include north arrow):**

**Insert photograph of primary structure on property:**

Photo 1:

Photo 2:

Description:

Description:

Date:

CD No.:

Image No.

Date:

CD No.:

Image No.

Photographer:

Main Photo: Images2012\CompleteSurveyPhotos\Manchester6609.jpg



**ARCHITECTURAL/HISTORIC INVENTORY FORM**

6609 MANCHESTER AV

21.(cont.) History:and significance. Expand box as necessary or add continuation pages.

22. (cont.) Sources of information. Expand box as necessary or add continuation pages.

40. (cont.) Description of environment and outbuilding. Expand box as necessary or add continuation pages.

41. (cont.) Description of primary resource. Expand box as necessary, or add continuation pages.

Two buildings on junk yard lot. One metal quonset hut and one simple concrete block commercial garage.









**ARCHITECTURAL/HISTORIC INVENTORY FORM**

1. Survey no. SLC-AS-047	2. Survey name: Thematic Survey of Modern Movement Architecture in St. Louis		
3. County: St. Louis [Independent City]	4. Address: <b>6637-9 MANCHESTER AV</b>		
Alternate address if applicable			
5. City/State: St. Louis [Independent City], M	6. UTM:	or: LAT	7. Township/Range/Section: T: R: S: N/A
8. Historic Name (if known):		9. Present/other name (if known):	
10. Ownership:		11a. Historic Use (if known):	11b. Current Use:

**HISTORICAL DATA**

12. Construction date: Major addition/alteration date:	15. Architect:	18. Previously surveyed? <input type="checkbox"/> Cite survey name in box 22 cont. (page 3)
13. Significant date/period:	16. Builder/contractor:	19. On National Register? Cite nomination name in box 22 cont. (page 3)
14. Area(s) of significance:	17. Original or significant owner:	20. National Register eligible?
21. History and significance on continuation page. <input type="checkbox"/>	22. Sources of information on continuation page. <input type="checkbox"/>	Historic District Potential? <input type="checkbox"/> Name of Potential District?

**ARCHITECTURAL INFORMATION**

23. Category of Property:	30. Roof Material:	37. Windows: Type:
24. Vernacular or property type: Industrial/Warehouse	31. Chimney placement:	Panes
25. Architectural style: Modern Movements	32. Structural system:	38. Acreage (rural): Visible from public road? <input type="checkbox"/>
26. Plan Shape:	33. Exterior wall cladding:	39. Changes: (describe in box 41 cont.) <input type="checkbox"/> Addition Date(s): <input type="checkbox"/> Altered Date(s): <input type="checkbox"/> Moved Date(s): <input type="checkbox"/> Other Date(s):
27. Number of Stories:	34. Foundation Material:	Endangered by:
28. No. of bays (1st floor)	35. Basement type:	40. No. outbuildings (describe in box 40 cont.):
29. Roof Type:	36. Front Porch Type:	41. Further description of building features and associated resources on continuation page. <input type="checkbox"/>

**OTHER**

42. Current Owner/address: MAZZUCA, MARY M	43. Inventory form prepared by (name):	44. Survey date:
5421 WALSH AV ST LOUIS MO 63109	Additional Information/revisions by:	45. Date of revisions:
FOR SHPO USE:		Survey Category: <input type="checkbox"/> RLS <input type="checkbox"/> ILS <input type="checkbox"/> Significant Properties List

Date entered in inventory:	Level of survey: <input type="checkbox"/> reconnaissance <input type="checkbox"/> intensive	Additional research? <input type="checkbox"/> yes <input type="checkbox"/> no
National Register Status: <input type="checkbox"/> listed <input type="checkbox"/> in listed district	Other:	
Name:		
<input type="checkbox"/> pending listing <input type="checkbox"/> not eligible <input type="checkbox"/> eligible(district) <input type="checkbox"/> eligible (individually) <input type="checkbox"/> not determined		



**ARCHITECTURAL/HISTORIC INVENTORY FORM**

6637-9 MANCHESTER AV

**LOCATION MAP (include north arrow):**

**SITE MAP/PLAN (include north arrow):**

**Insert photograph of primary structure on property:**

Photo 1:

Photo 2:

Description:

Description:

Date:

CD No.:

Image No.

Date:

CD No.:

Image No.

Photographer:

Main Photo: Images2012\CompleteSurveyPhotos\Manchester6637.jpg



**ARCHITECTURAL/HISTORIC INVENTORY FORM**

6637-9 MANCHESTER AV

21.(cont.) History:and significance. Expand box as necessary or add continuation pages.

22. (cont.) Sources of information. Expand box as necessary or add continuation pages.

40. (cont.) Description of environment and outbuilding. Expand box as necessary or add continuation pages.

41. (cont.) Description of primary resource. Expand box as necessary, or add continuation pages.

Concrete block garage building with vehicular door, man door and large window at front. Painted façade. Sides are glazed block with industrial sash windows.



CENTER  
LANE  
ONLY

TWO  
HOUR  
PARKING  
8:00 - 4:00  
TOWERSOUNDANDVISION.COM

 **314.435.7459**  
[www.towersoundandvision.com](http://www.towersoundandvision.com)  
audio video lighting rental events installation

6637





**ARCHITECTURAL/HISTORIC INVENTORY FORM**

1. Survey no. SLC-AS-047	2. Survey name: Thematic Survey of Modern Movement Architecture in St. Louis		
3. County: St. Louis [Independent City]	4. Address: 6647 MANCHESTER AV		
Alternate address if applicable			
5. City/State: St. Louis [Independent City], M	6. UTM:	or: LAT	7. Township/Range/Section: T: R: S: N/A
8. Historic Name (if known):		9. Present/other name (if known):	
10. Ownership:	11a. Historic Use (if known):	11b. Current Use:	

**HISTORICAL DATA**

12. Construction date: Major addition/alteration date:	15. Architect:	18. Previously surveyed? <input type="checkbox"/> Cite survey name in box 22 cont. (page 3)
13. Significant date/period:	16. Builder/contractor:	19. On National Register? Cite nomination name in box 22 cont. (page 3)
14. Area(s) of significance:	17. Original or significant owner:	20. National Register eligible?
21. History and significance on continuation page. <input type="checkbox"/>	22. Sources of information on continuation page. <input type="checkbox"/>	Historic District Potential? <input type="checkbox"/> Name of Potential District?

**ARCHITECTURAL INFORMATION**

23. Category of Property:	30. Roof Material:	37. Windows: Type:
24. Vernacular or property type: 1-Story Commercial	31. Chimney placement:	Panes
25. Architectural style: Modern Movements	32. Structural system:	38. Acreage (rural): Visible from public road? <input type="checkbox"/>
26. Plan Shape:	33. Exterior wall cladding:	39. Changes: (describe in box 41 cont.) <input type="checkbox"/> Addition Date(s): <input type="checkbox"/> Altered Date(s): <input type="checkbox"/> Moved Date(s): <input type="checkbox"/> Other Date(s):
27. Number of Stories:	34. Foundation Material:	Endangered by:
28. No. of bays (1st floor)	35. Basement type:	40. No. outbuildings (describe in box 40 cont.):
29. Roof Type:	36. Front Porch Type:	41. Further description of building features and associated resources on continuation page. <input type="checkbox"/>

**OTHER**

42. Current Owner/address: MAZZUCA, MARY M	43. Inventory form prepared by (name):	44. Survey date:
5421 WALSH AVE ST LOUIS MO 63109	Additional Information/revisions by:	45. Date of revisions:
FOR SHPO USE:		Survey Category: <input type="checkbox"/> RLS <input type="checkbox"/> ILS <input type="checkbox"/> Significant Properties List

Date entered in inventory:	Level of survey: <input type="checkbox"/> reconnaissance <input type="checkbox"/> intensive	Additional research? <input type="checkbox"/> yes <input type="checkbox"/> no
National Register Status: <input type="checkbox"/> listed <input type="checkbox"/> in listed district	Other:	
Name:		
<input type="checkbox"/> pending listing <input type="checkbox"/> not eligible <input type="checkbox"/> eligible(district) <input type="checkbox"/> eligible (individually) <input type="checkbox"/> not determined		



**ARCHITECTURAL/HISTORIC INVENTORY FORM**

6647 MANCHESTER AV

**LOCATION MAP (include north arrow):**

**SITE MAP/PLAN (include north arrow):**

**Insert photograph of primary structure on property:**

Photo 1:

Photo 2:

Description:

Description:

Date:

CD No.:

Image No.

Date:

CD No.:

Image No.

Photographer:

Main Photo: Images2012\CompleteSurveyPhotos\Manchester6647.jpg



**ARCHITECTURAL/HISTORIC INVENTORY FORM**

6647 MANCHESTER AV

21.(cont.) History:and significance. Expand box as necessary or add continuation pages.

22. (cont.) Sources of information. Expand box as necessary or add continuation pages.

40. (cont.) Description of environment and outbuilding. Expand box as necessary or add continuation pages.

41. (cont.) Description of primary resource. Expand box as necessary, or add continuation pages.

One story, variegated brick front building concrete block construction. Some front window closure with concrete block. Larger concrete block addition at rear.





AUTO RITE AUTO BODY

AUTO RITE  
6647  
AUTO BODY



**ARCHITECTURAL/HISTORIC INVENTORY FORM**

1. Survey no. SLC-AS-047	2. Survey name: Thematic Survey of Midcentury Modern Movement Nonresidential Architecture in St. Louis		
3. County: St. Louis [Independent City]	4. Address: <b>6691 MANCHESTER AV</b>		
Alternate address if applicable			
5. City/State: St. Louis [Independent City], M	6. UTM:	or: LAT	7. Township/Range/Section: T: R: S: N/A
8. Historic Name (if known):		9. Present/other name (if known):	
10. Ownership:	11a. Historic Use (if known):	11b. Current Use:	

**HISTORICAL DATA**

12. Construction date: Major addition/alteration date:	1943	15. Architect:	18. Previously surveyed? <input type="checkbox"/> Cite survey name in box 22 cont. (page 3)
13. Significant date/period:		16. Builder/contractor:	
14. Area(s) of significance:		17. Original or significant owner:	19. On National Register? Cite nomination name in box 22 cont. (page 3)
			20. National Register eligible?
21. History and significance on continuation page. <input type="checkbox"/>		22. Sources of information on continuation page. <input type="checkbox"/>	Historic District Potential? <input type="checkbox"/> Name of Potential District?

**ARCHITECTURAL INFORMATION**

23. Category of Property:	30. Roof Material:	37. Windows: Type:
24. Vernacular or property type: Office Building	31. Chimney placement:	Panes
25. Architectural style: Modern Movements	32. Structural system:	38. Acreage (rural): Visible from public road? <input type="checkbox"/>
26. Plan Shape:	33. Exterior wall cladding:	39. Changes: (describe in box 41 cont.) <input type="checkbox"/> Addition Date(s): <input type="checkbox"/> Altered Date(s): <input type="checkbox"/> Moved Date(s): <input type="checkbox"/> Other Date(s):
27. Number of Stories:	34. Foundation Material:	Endangered by:
28. No. of bays (1st floor)	35. Basement type:	40. No. outbuildings (describe in box 40 cont.):
29. Roof Type:	36. Front Porch Type:	41. Further description of building features and associated resources on continuation page. <input type="checkbox"/>

**OTHER**

42. Current Owner/address: SUMNER GROUP INC	43. Inventory form prepared by (name):	44. Survey date:
2121 HAMPTON ST LOUIS MO 63139	Additional Information/revisions by:	45. Date of revisions:
FOR SHPO USE:		Survey Category: <input type="checkbox"/> RLS <input type="checkbox"/> ILS <input type="checkbox"/> Significant Properties List

Date entered in inventory:	Level of survey: <input type="checkbox"/> reconnaissance <input type="checkbox"/> intensive	Additional research? <input type="checkbox"/> yes <input type="checkbox"/> no
National Register Status: <input type="checkbox"/> listed <input type="checkbox"/> in listed district	Other:	
Name:		
<input type="checkbox"/> pending listing <input type="checkbox"/> not eligible <input type="checkbox"/> eligible(district) <input type="checkbox"/> eligible (individually) <input type="checkbox"/> not determined		



**ARCHITECTURAL/HISTORIC INVENTORY FORM**

6691 MANCHESTER AV

**LOCATION MAP (include north arrow):**

**SITE MAP/PLAN (include north arrow):**

**Insert photograph of primary structure on property:**

Photo 1:

Photo 2:

Description:

Description:

Date:

CD No.:

Image No.

Date:

CD No.:

Image No.

Photographer:

Main Photo: Images2012\CompleteSurveyPhotos\Manchester6691.jpg



**ARCHITECTURAL/HISTORIC INVENTORY FORM**

6691 MANCHESTER AV

21.(cont.) History:and significance. Expand box as necessary or add continuation pages.

22. (cont.) Sources of information. Expand box as necessary or add continuation pages.

40. (cont.) Description of environment and outbuilding. Expand box as necessary or add continuation pages.

41. (cont.) Description of primary resource. Expand box as necessary, or add continuation pages.

Scullin Steel. Three story office building. Brick with cast concrete detailing around windows and entry. Semi-circular entryway with four pilasters.





SCULLIN STEEL CO

SCULLIN STEEL CO









**ARCHITECTURAL/HISTORIC INVENTORY FORM**

1. Survey no. SLC-AS-047	2. Survey name: Thematic Survey of Midcentury Modern Movement Nonresidential Architecture in St. Louis		
3. County: St. Louis [Independent City]	4. Address: <b>6727-9 MANCHESTER AV</b>		
Alternate address if applicable			
5. City/State: St. Louis [Independent City], M	6. UTM:	or: LAT	7. Township/Range/Section: T: R: S: N/A
8. Historic Name (if known):		9. Present/other name (if known):	
10. Ownership:	11a. Historic Use (if known):	11b. Current Use:	

**HISTORICAL DATA**

12. Construction date: Major addition/alteration date:	1947	15. Architect:	18. Previously surveyed? <input type="checkbox"/> Cite survey name in box 22 cont. (page 3)
13. Significant date/period:		16. Builder/contractor:	
14. Area(s) of significance:		17. Original or significant owner:	19. On National Register? Cite nomination name in box 22 cont. (page 3)
			20. National Register eligible?
21. History and significance on continuation page. <input type="checkbox"/>		22. Sources of information on continuation page. <input type="checkbox"/>	Historic District Potential? <input type="checkbox"/> Name of Potential District?

**ARCHITECTURAL INFORMATION**

23. Category of Property:	30. Roof Material:	37. Windows: Type:
24. Vernacular or property type: 1-Story Commercial	31. Chimney placement:	Panes
25. Architectural style: Modern Movements	32. Structural system:	38. Acreage (rural): Visible from public road? <input type="checkbox"/>
26. Plan Shape:	33. Exterior wall cladding:	39. Changes: (describe in box 41 cont.) <input type="checkbox"/> Addition Date(s): <input type="checkbox"/> Altered Date(s): <input type="checkbox"/> Moved Date(s): <input type="checkbox"/> Other Date(s):
27. Number of Stories:	34. Foundation Material:	Endangered by:
28. No. of bays (1st floor)	35. Basement type:	40. No. outbuildings (describe in box 40 cont.):
29. Roof Type:	36. Front Porch Type:	41. Further description of building features and associated resources on continuation page. <input type="checkbox"/>

**OTHER**

42. Current Owner/address: CUSTOM FURNITURE WORKS INC	43. Inventory form prepared by (name):	44. Survey date:
6727 MANCHESTER AV ST LOUIS MO 63139	Additional Information/revisions by:	45. Date of revisions:
FOR SHPO USE:		Survey Category: <input type="checkbox"/> RLS <input type="checkbox"/> ILS <input type="checkbox"/> Significant Properties List

Date entered in inventory:	Level of survey: <input type="checkbox"/> reconnaissance <input type="checkbox"/> intensive	Additional research? <input type="checkbox"/> yes <input type="checkbox"/> no
National Register Status: <input type="checkbox"/> listed <input type="checkbox"/> in listed district	Other:	
Name:		
<input type="checkbox"/> pending listing <input type="checkbox"/> not eligible <input type="checkbox"/> eligible(district) <input type="checkbox"/> eligible (individually) <input type="checkbox"/> not determined		





**ARCHITECTURAL/HISTORIC INVENTORY FORM**

6727-9 MANCHESTER AV

**LOCATION MAP (include north arrow):**

**SITE MAP/PLAN (include north arrow):**

**Insert photograph of primary structure on property:**

Photo 1:

Photo 2:

Description:

Description:

Date:

CD No.:

Image No.

Date:

CD No.:

Image No.

Photographer:

Main Photo: Images2012\CompleteSurveyPhotos\Manchester6727.jpg



**ARCHITECTURAL/HISTORIC INVENTORY FORM**

6727-9 MANCHESTER AV

21.(cont.) History:and significance. Expand box as necessary or add continuation pages.

22. (cont.) Sources of information. Expand box as necessary or add continuation pages.

40. (cont.) Description of environment and outbuilding. Expand box as necessary or add continuation pages.

41. (cont.) Description of primary resource. Expand box as necessary, or add continuation pages.

Custom Furniture Works. Front office building is one story blond brick building with glass block windows. The office is attached to two large quonset huts at rear.



Custom  
**FURNITURE WORKS**  
Commercial and Residential  
Refinishing • Repair • Upholstery  
**314-644-0460**

6747

Custom  
**FURNITURE WORKS**









**ARCHITECTURAL/HISTORIC INVENTORY FORM**

1. Survey no. SLC-AS-047		2. Survey name: Thematic Survey of Midcentury Modern Movement Nonresidential Architecture in St. Louis	
3. County: St. Louis [Independent City]		4. Address: 6731 MANCHESTER AV	
Alternate address if applicable			
5. City/State: St. Louis [Independent City], M		6. UTM: LAT LONG:	7. Township/Range/Section: T: R: S: N/A
8. Historic Name (if known):		9. Present/other name (if known):	
10. Ownership:	11a. Historic Use (if known):	11b. Current Use:	

**HISTORICAL DATA**

12. Construction date: Major addition/alteration date:	1952 1955	15. Architect:	18. Previously surveyed? <input type="checkbox"/> Cite survey name in box 22 cont. (page 3)
13. Significant date/period:		16. Builder/contractor:	19. On National Register? Cite nomination name in box 22 cont. (page 3)
14. Area(s) of significance:		17. Original or significant owner:	20. National Register eligible?
21. History and significance on continuation page. <input type="checkbox"/>		22. Sources of information on continuation page. <input type="checkbox"/>	Historic District Potential? <input type="checkbox"/> Name of Potential District?

**ARCHITECTURAL INFORMATION**

23. Category of Property:	30. Roof Material:	37. Windows: Type:
24. Vernacular or property type: Office Building	31. Chimney placement:	Panes
25. Architectural style: Modern Movements	32. Structural system:	38. Acreage (rural): Visible from public road? <input type="checkbox"/>
26. Plan Shape:	33. Exterior wall cladding:	39. Changes: (describe in box 41 cont.) <input type="checkbox"/> Addition Date(s): <input type="checkbox"/> Altered Date(s): <input type="checkbox"/> Moved Date(s): <input type="checkbox"/> Other Date(s):
27. Number of Stories:	34. Foundation Material:	Endangered by:
28. No. of bays (1st floor)	35. Basement type:	40. No. outbuildings (describe in box 40 cont.):
29. Roof Type:	36. Front Porch Type:	41. Further description of building features and associated resources on continuation page. <input type="checkbox"/>

**OTHER**

42. Current Owner/address: ROGER L KEPNER PROPERTIES LLC	43. Inventory form prepared by (name):	44. Survey date:
6731 MANCHESTER RD ST LOUIS MO 63139	Additional Information/revisions by:	45. Date of revisions:
FOR SHPO USE:		Survey Category: <input type="checkbox"/> RLS <input type="checkbox"/> ILS <input type="checkbox"/> Significant Properties List

Date entered in inventory:	Level of survey: <input type="checkbox"/> reconnaissance <input type="checkbox"/> intensive	Additional research? <input type="checkbox"/> yes <input type="checkbox"/> no
National Register Status: <input type="checkbox"/> listed <input type="checkbox"/> in listed district	Other:	
Name:		
<input type="checkbox"/> pending listing <input type="checkbox"/> not eligible <input type="checkbox"/> eligible(district) <input type="checkbox"/> eligible (individually) <input type="checkbox"/> not determined		



**ARCHITECTURAL/HISTORIC INVENTORY FORM**

6731 MANCHESTER AV

**LOCATION MAP (include north arrow):**

**SITE MAP/PLAN (include north arrow):**

**Insert photograph of primary structure on property:**

Photo 1:

Photo 2:

Description:

Description:

Date:

CD No.:

Image No.

Date:

CD No.:

Image No.

Photographer:

Main Photo: Images2012\CompleteSurveyPhotos\Manchester6731.jpg



**ARCHITECTURAL/HISTORIC INVENTORY FORM**

6731 MANCHESTER AV

21.(cont.) History:and significance. Expand box as necessary or add continuation pages.

22. (cont.) Sources of information. Expand box as necessary or add continuation pages.

40. (cont.) Description of environment and outbuilding. Expand box as necessary or add continuation pages.

41. (cont.) Description of primary resource. Expand box as necessary, or add continuation pages.

Appears that the building exterior has been completely remodled. "Landmark Builders"







**ARCHITECTURAL/HISTORIC INVENTORY FORM**

1. Survey no. SLC-AS-047		2. Survey name: Thematic Survey of Midcentury Modern Movement Nonresidential Architecture in St. Louis	
3. County: St. Louis [Independent City]		4. Address: 6741 MANCHESTER AV	
Alternate address if applicable			
5. City/State: St. Louis [Independent City], M		6. UTM: LAT	7. Township/Range/Section: T: R: S: N/A
8. Historic Name (if known):		9. Present/other name (if known):	
10. Ownership:	11a. Historic Use (if known):	11b. Current Use:	

**HISTORICAL DATA**

12. Construction date: Major addition/alteration date:	1955 1955	15. Architect:	18. Previously surveyed? <input type="checkbox"/> Cite survey name in box 22 cont. (page 3)
13. Significant date/period:		16. Builder/contractor:	19. On National Register? Cite nomination name in box 22 cont. (page 3)
14. Area(s) of significance:		17. Original or significant owner:	20. National Register eligible?
21. History and significance on continuation page. <input type="checkbox"/>		22. Sources of information on continuation page. <input type="checkbox"/>	Historic District Potential? <input type="checkbox"/> Name of Potential District?

**ARCHITECTURAL INFORMATION**

23. Category of Property:	30. Roof Material:	37. Windows: Type:
24. Vernacular or property type: 1-Story Commercial	31. Chimney placement:	Panes
25. Architectural style: Modern Movements	32. Structural system:	38. Acreage (rural): Visible from public road? <input type="checkbox"/>
26. Plan Shape:	33. Exterior wall cladding:	39. Changes: (describe in box 41 cont.) <input type="checkbox"/> Addition Date(s): <input type="checkbox"/> Altered Date(s): <input type="checkbox"/> Moved Date(s): <input type="checkbox"/> Other Date(s):
27. Number of Stories:	34. Foundation Material:	Endangered by:
28. No. of bays (1st floor)	35. Basement type:	40. No. outbuildings (describe in box 40 cont.):
29. Roof Type:	36. Front Porch Type:	41. Further description of building features and associated resources on continuation page. <input type="checkbox"/>

**OTHER**

42. Current Owner/address: KAMINSKI, ERICA & JOSEPH E	43. Inventory form prepared by (name):	44. Survey date:
810 S WARSON RD ST LOUIS MO 63124	Additional Information/revisions by:	45. Date of revisions:
FOR SHPO USE:		Survey Category: <input type="checkbox"/> RLS <input type="checkbox"/> ILS <input type="checkbox"/> Significant Properties List

Date entered in inventory:	Level of survey: <input type="checkbox"/> reconnaissance <input type="checkbox"/> intensive	Additional research? <input type="checkbox"/> yes <input type="checkbox"/> no
National Register Status: <input type="checkbox"/> listed <input type="checkbox"/> in listed district	Other:	
Name:		
<input type="checkbox"/> pending listing <input type="checkbox"/> not eligible <input type="checkbox"/> eligible(district) <input type="checkbox"/> eligible (individually) <input type="checkbox"/> not determined		



**ARCHITECTURAL/HISTORIC INVENTORY FORM**

6741 MANCHESTER AV

**LOCATION MAP (include north arrow):**

**SITE MAP/PLAN (include north arrow):**

**Insert photograph of primary structure on property:**

Photo 1:

Photo 2:

Description:

Description:

Date:

CD No.:

Image No.

Date:

CD No.:

Image No.

Photographer:

Main Photo: Images2012\CompleteSurveyPhotos\Manchester6741.jpg



**ARCHITECTURAL/HISTORIC INVENTORY FORM**

6741 MANCHESTER AV

21.(cont.) History:and significance. Expand box as necessary or add continuation pages.

22. (cont.) Sources of information. Expand box as necessary or add continuation pages.

40. (cont.) Description of environment and outbuilding. Expand box as necessary or add continuation pages.

41. (cont.) Description of primary resource. Expand box as necessary, or add continuation pages.

Stallion Auto Sales. Brick one-story with 1 and 1/2 rear garage. Metal cantilever canopy around south and west side of building.



STALLION AUTOPLEX  
314-644-0400

HOLLYWOOD  
NAILS  
314-781-0142

OK USED CARS  
3 BLOCKS WEST  
← GOVT TO MAINTENANCE →

STALLION AUTO  
6741 Manchester 314-644-0400

From Paris  
to New York





**ARCHITECTURAL/HISTORIC INVENTORY FORM**

1. Survey no. SLC-AS-047	2. Survey name: Thematic Survey of Midcentury Modern Movement Nonresidential Architecture in St. Louis		
3. County: St. Louis [Independent City]	4. Address: <b>6800-920 MANCHESTER AV</b>		
Alternate address if applicable			
5. City/State: St. Louis [Independent City], M	6. UTM:	or: LAT	7. Township/Range/Section: T: R: S: N/A
8. Historic Name (if known):		9. Present/other name (if known):	
10. Ownership:		11a. Historic Use (if known):	11b. Current Use:

**HISTORICAL DATA**

12. Construction date: Major addition/alteration date:	1952 1969	15. Architect:	18. Previously surveyed? <input type="checkbox"/> Cite survey name in box 22 cont. (page 3)
13. Significant date/period:		16. Builder/contractor:	19. On National Register? Cite nomination name in box 22 cont. (page 3)
14. Area(s) of significance:		17. Original or significant owner:	20. National Register eligible?
21. History and significance on continuation page. <input type="checkbox"/>		22. Sources of information on continuation page. <input type="checkbox"/>	Historic District Potential? <input type="checkbox"/> Name of Potential District?

**ARCHITECTURAL INFORMATION**

23. Category of Property:	30. Roof Material:	37. Windows: Type:
24. Vernacular or property type: Other-Note in Comments	31. Chimney placement:	Panes
25. Architectural style: Modern Movements	32. Structural system:	38. Acreage (rural): Visible from public road? <input type="checkbox"/>
26. Plan Shape:	33. Exterior wall cladding:	39. Changes: (describe in box 41 cont.) <input type="checkbox"/> Addition Date(s): <input type="checkbox"/> Altered Date(s): <input type="checkbox"/> Moved Date(s): <input type="checkbox"/> Other Date(s):
27. Number of Stories:	34. Foundation Material:	Endangered by:
28. No. of bays (1st floor)	35. Basement type:	40. No. outbuildings (describe in box 40 cont.):
29. Roof Type:	36. Front Porch Type:	41. Further description of building features and associated resources on continuation page. <input type="checkbox"/>

**OTHER**

42. Current Owner/address: BALTIC PROPERTIES LLC ABRAHAM BALOUL P O BOX 990034 BOSTON MA 02199	43. Inventory form prepared by (name): Additional Information/revisions by:	44. Survey date: 45. Date of revisions: Survey Category: <input type="checkbox"/> RLS <input type="checkbox"/> ILS <input type="checkbox"/> Significant Properties List
--	--	--

**FOR SHPO USE:**

Date entered in inventory:	Level of survey: <input type="checkbox"/> reconnaissance <input type="checkbox"/> intensive	Additional research? <input type="checkbox"/> yes <input type="checkbox"/> no
National Register Status: <input type="checkbox"/> listed <input type="checkbox"/> in listed district	Other:	
Name:		
<input type="checkbox"/> pending listing <input type="checkbox"/> not eligible <input type="checkbox"/> eligible(district) <input type="checkbox"/> eligible (individually) <input type="checkbox"/> not determined		



**ARCHITECTURAL/HISTORIC INVENTORY FORM**

6800-920 MANCHESTER AV

**LOCATION MAP (include north arrow):**

**SITE MAP/PLAN (include north arrow):**

**Insert photograph of primary structure on property:**

Photo 1:

Photo 2:

Description:

Description:

Date: CD No.: Image No.

Date: CD No.: Image No.

Photographer:

Main Photo: Images2012\CompleteSurveyPhotos\Manchester6800.jpg



**ARCHITECTURAL/HISTORIC INVENTORY FORM**

6800-920 MANCHESTER AV

21.(cont.) History:and significance. Expand box as necessary or add continuation pages.

22. (cont.) Sources of information. Expand box as necessary or add continuation pages.

40. (cont.) Description of environment and outbuilding. Expand box as necessary or add continuation pages.

41. (cont.) Description of primary resource. Expand box as necessary, or add continuation pages.

Site is made up of 5 MCM Buildings. Barrel vaulted warehouse, Red brick garage, MCM strip mall with three separate business.Papagaya Restaurant, Pro computer consutling, Manchester auto center.













Pro Computers & Consulting

6920

Papa John's  
Pizzeria



AUTO REPAIR - DISCOUNT SUPPLIER

MASSACHUSETTS  
Auto  
CENTER

AUTO REPAIR - DISCOUNT SUPPLIER

MASSACHUSETTS PHARMACY





ARCHITECTURAL/HISTORIC INVENTORY FORM

1. Survey no. SLC-AS-047	2. Survey name: Thematic Survey of Midcentury Modern Movement Nonresidential Architecture in St. Louis		
3. County: St. Louis [Independent City]	4. Address: 6805-15 MANCHESTER AV		
Alternate address if applicable			
5. City/State: St. Louis [Independent City], M	6. UTM:	or: LAT	7. Township/Range/Section: T: R: S: N/A
8. Historic Name (if known):		9. Present/other name (if known):	
10. Ownership:	11a. Historic Use (if known):	11b. Current Use:	

HISTORICAL DATA

12. Construction date: Major addition/alteration date:	1952	15. Architect:	18. Previously surveyed? <input type="checkbox"/> Cite survey name in box 22 cont. (page 3)
13. Significant date/period:		16. Builder/contractor:	
14. Area(s) of significance:		17. Original or significant owner:	19. On National Register? Cite nomination name in box 22 cont. (page 3)
			20. National Register eligible?
21. History and significance on continuation page. <input type="checkbox"/>		22. Sources of information on continuation page. <input type="checkbox"/>	Historic District Potential? <input type="checkbox"/> Name of Potential District?

ARCHITECTURAL INFORMATION

23. Category of Property:	30. Roof Material:	37. Windows: Type:
24. Vernacular or property type: Gas Station	31. Chimney placement:	Panes
25. Architectural style: Modern Movements	32. Structural system:	38. Acreage (rural): Visible from public road? <input type="checkbox"/>
26. Plan Shape:	33. Exterior wall cladding:	39. Changes: (describe in box 41 cont.) <input type="checkbox"/> Addition Date(s) <input type="checkbox"/> Altered Date(s) <input type="checkbox"/> Moved Date(s) <input type="checkbox"/> Other Date(s)
27. Number of Stories:	34. Foundation Material:	Endangered by:
28. No. of bays (1st floor)	35. Basement type:	40. No. outbuildings (describe in box 40 cont.):
29. Roof Type:	36. Front Porch Type:	41. Further description of building features and associated resources on continuation page. <input type="checkbox"/>

OTHER

42. Current Owner/address: PRESTIGE PROPERTY MANAGEMENT LLC	43. Inventory form prepared by (name):	44. Survey date:
6369 MANCHESTER RD ST LOUIS MO 63139	Additional Information/revisions by:	45. Date of revisions:
FOR SHPO USE:		Survey Category: <input type="checkbox"/> RLS <input type="checkbox"/> ILS <input type="checkbox"/> Significant Properties List

Date entered in inventory:	Level of survey: <input type="checkbox"/> reconnaissance <input type="checkbox"/> intensive	Additional research? <input type="checkbox"/> yes <input type="checkbox"/> no
National Register Status: <input type="checkbox"/> listed <input type="checkbox"/> in listed district	Other:	
Name:		
<input type="checkbox"/> pending listing <input type="checkbox"/> not eligible <input type="checkbox"/> eligible(district) <input type="checkbox"/> eligible (individually) <input type="checkbox"/> not determined		



**ARCHITECTURAL/HISTORIC INVENTORY FORM**

6805-15 MANCHESTER AV

**LOCATION MAP (include north arrow):**

**SITE MAP/PLAN (include north arrow):**

**Insert photograph of primary structure on property:**

Photo 1:

Photo 2:

Description:

Description:

Date:

CD No.:

Image No.

Date:

CD No.:

Image No.

Photographer:

Main Photo: Images2012\CompleteSurveyPhotos\Manchester6805.JPG



**ARCHITECTURAL/HISTORIC INVENTORY FORM**

6805-15 MANCHESTER AV

21.(cont.) History:and significance. Expand box as necessary or add continuation pages.

22. (cont.) Sources of information. Expand box as necessary or add continuation pages.

40. (cont.) Description of environment and outbuilding. Expand box as necessary or add continuation pages.

41. (cont.) Description of primary resource. Expand box as necessary, or add continuation pages.

Prestige Auto Sales. One garage bay has been enclosed.

PRESTIGE AUTO SALES 314 02-7217

PRESTIGE Auto Sales 802-7217

Buy  
Pay  
Everyone  
HERE!  
HERE!  
APPROVED!







**ARCHITECTURAL/HISTORIC INVENTORY FORM**

1. Survey no. SLC-AS-047		2. Survey name: Thematic Survey of Modern Movement Architecture in St. Louis	
3. County: St. Louis [Independent City]		4. Address: 6855 MANCHESTER AV	
Alternate address if applicable			
5. City/State: St. Louis [Independent City], M		6. UTM: LAT	7. Township/Range/Section: T: R: S: N/A
8. Historic Name (if known):		9. Present/other name (if known):	
10. Ownership:	11a. Historic Use (if known):	11b. Current Use:	

**HISTORICAL DATA**

12. Construction date: Major addition/alteration date:	1946	15. Architect:	18. Previously surveyed? <input type="checkbox"/> Cite survey name in box 22 cont. (page 3)
13. Significant date/period:		16. Builder/contractor:	19. On National Register? Cite nomination name in box 22 cont. (page 3)
14. Area(s) of significance:		17. Original or significant owner:	20. National Register eligible?
21. History and significance on continuation page. <input type="checkbox"/>		22. Sources of information on continuation page. <input type="checkbox"/>	Historic District Potential? <input type="checkbox"/> Name of Potential District?

**ARCHITECTURAL INFORMATION**

23. Category of Property:	30. Roof Material:	37. Windows: Type:
24. Vernacular or property type: 1-Story Commercial	31. Chimney placement:	Panes
25. Architectural style: Modern Movements	32. Structural system:	38. Acreage (rural): Visible from public road? <input type="checkbox"/>
26. Plan Shape:	33. Exterior wall cladding:	39. Changes: (describe in box 41 cont.) <input type="checkbox"/> Addition Date(s): <input type="checkbox"/> Altered Date(s): <input type="checkbox"/> Moved Date(s): <input type="checkbox"/> Other Date(s):
27. Number of Stories:	34. Foundation Material:	Endangered by:
28. No. of bays (1st floor)	35. Basement type:	40. No. outbuildings (describe in box 40 cont.):
29. Roof Type:	36. Front Porch Type:	41. Further description of building features and associated resources on continuation page. <input type="checkbox"/>

**OTHER**

42. Current Owner/address: MCCAUSLAND AMOCO INC C/O RICHERT ENTERPRISES INC 4125 ALT RD WILDWOOD MO 63025	43. Inventory form prepared by (name): Additional Information/revisions by:	44. Survey date: 45. Date of revisions: Survey Category: <input type="checkbox"/> RLS <input type="checkbox"/> ILS <input type="checkbox"/> Significant Properties List
---	--	--

**FOR SHPO USE:**

Date entered in inventory:	Level of survey: <input type="checkbox"/> reconnaissance <input type="checkbox"/> intensive	Additional research? <input type="checkbox"/> yes <input type="checkbox"/> no
National Register Status: <input type="checkbox"/> listed <input type="checkbox"/> in listed district	Other:	
Name:		
<input type="checkbox"/> pending listing <input type="checkbox"/> not eligible <input type="checkbox"/> eligible(district) <input type="checkbox"/> eligible (individually) <input type="checkbox"/> not determined		



**ARCHITECTURAL/HISTORIC INVENTORY FORM**

6855 MANCHESTER AV

**LOCATION MAP (include north arrow):**

**SITE MAP/PLAN (include north arrow):**

**Insert photograph of primary structure on property:**

Photo 1:

Photo 2:

Description:

Description:

Date: CD No.: Image No.

Date: CD No.: Image No.

Photographer:

Main Photo: Images2012\CompleteSurveyPhotos\Manchester6855.jpg



**ARCHITECTURAL/HISTORIC INVENTORY FORM**

6855 MANCHESTER AV

21.(cont.) History:and significance. Expand box as necessary or add continuation pages.

22. (cont.) Sources of information. Expand box as necessary or add continuation pages.

40. (cont.) Description of environment and outbuilding. Expand box as necessary or add continuation pages.

41. (cont.) Description of primary resource. Expand box as necessary, or add continuation pages.

Roger Wilson Motors. Concrete Block garage/office. Garage door bays have been blocked in.

*Special* FINANCING AVAILABLE  
FOR EVERYONE



**ROGER WILSON  
MOTORS INC.  
644-0038**

ROGER WILSON MOTORS INC.







**ARCHITECTURAL/HISTORIC INVENTORY FORM**

1. Survey no. SLC-AS-047		2. Survey name: Thematic Survey of Midcentury Modern Movement Nonresidential Architecture in St. Louis	
3. County: St. Louis [Independent City]		4. Address: 6935 MANCHESTER AV	
Alternate address if applicable			
5. City/State: St. Louis [Independent City], M		6. UTM: LAT	7. Township/Range/Section: T: R: S: N/A
8. Historic Name (if known):		9. Present/other name (if known):	
10. Ownership:	11a. Historic Use (if known):	11b. Current Use:	

**HISTORICAL DATA**

12. Construction date: Major addition/alteration date:	1950 1966	15. Architect:	18. Previously surveyed? <input type="checkbox"/> Cite survey name in box 22 cont. (page 3)
13. Significant date/period:		16. Builder/contractor:	19. On National Register? Cite nomination name in box 22 cont. (page 3)
14. Area(s) of significance:		17. Original or significant owner:	20. National Register eligible?
21. History and significance on continuation page. <input type="checkbox"/>		22. Sources of information on continuation page. <input type="checkbox"/>	Historic District Potential? <input type="checkbox"/> Name of Potential District?

**ARCHITECTURAL INFORMATION**

23. Category of Property:	30. Roof Material:	37. Windows: Type:
24. Vernacular or property type: Gas Station	31. Chimney placement:	Panes
25. Architectural style: Modern Movements	32. Structural system:	38. Acreage (rural): Visible from public road? <input type="checkbox"/>
26. Plan Shape:	33. Exterior wall cladding:	39. Changes: (describe in box 41 cont.) <input type="checkbox"/> Addition Date(s): <input type="checkbox"/> Altered Date(s): <input type="checkbox"/> Moved Date(s): <input type="checkbox"/> Other Date(s):
27. Number of Stories:	34. Foundation Material:	Endangered by:
28. No. of bays (1st floor)	35. Basement type:	40. No. outbuildings (describe in box 40 cont.):
29. Roof Type:	36. Front Porch Type:	41. Further description of building features and associated resources on continuation page. <input type="checkbox"/>

**OTHER**

42. Current Owner/address: STEVENS, JOHN A & MOIR B C/O STERLING 1647 N WOODLAWN AVE ST LOUIS MO 63124	43. Inventory form prepared by (name): Additional Information/revisions by:	44. Survey date: 45. Date of revisions: Survey Category: <input type="checkbox"/> RLS <input type="checkbox"/> ILS <input type="checkbox"/> Significant Properties List
--	--	--

**FOR SHPO USE:**

Date entered in inventory:	Level of survey: <input type="checkbox"/> reconnaissance <input type="checkbox"/> intensive	Additional research? <input type="checkbox"/> yes <input type="checkbox"/> no
National Register Status: <input type="checkbox"/> listed <input type="checkbox"/> in listed district	Other:	
Name:		
<input type="checkbox"/> pending listing <input type="checkbox"/> not eligible <input type="checkbox"/> eligible(district) <input type="checkbox"/> eligible (individually) <input type="checkbox"/> not determined		



MISSOURI DEPARTMENT OF NATURAL RESOURCES  
STATE HISTORIC PRESERVATION OFFICE, P.O. Box 176, Jefferson City, MO 65102

## ARCHITECTURAL/HISTORIC INVENTORY FORM

6935 MANCHESTER AV

**LOCATION MAP (include north arrow):**

**SITE MAP/PLAN (include north arrow):**

**Insert photograph of primary structure on property:**

Photo 1:

Photo 2:

Description:

Description:

Date:

CD No.:

Image No.

Date:

CD No.:

Image No.

Photographer:

Main Photo: Images2012\CompleteSurveyPhotos\Manchester6935.jpg



**ARCHITECTURAL/HISTORIC INVENTORY FORM**

6935 MANCHESTER AV

21.(cont.) History:and significance. Expand box as necessary or add continuation pages.

22. (cont.) Sources of information. Expand box as necessary or add continuation pages.

40. (cont.) Description of environment and outbuilding. Expand box as necessary or add continuation pages.

41. (cont.) Description of primary resource. Expand box as necessary, or add continuation pages.

Three structures on site. Large detached gas pump canopy. One-story office. Concrete block/metal shed/garage.



LEFT LANE  
MUST  
TURN LEFT

MANCHESTER

6925





6935

OPEN

54995





DOGTOWN MOTORS  
QUALITY USED CARS  
314-226-1110



**ARCHITECTURAL/HISTORIC INVENTORY FORM**

1. Survey no. SLC-AS-047	2. Survey name: Thematic Survey of Midcentury Modern Movement Nonresidential Architecture in St. Louis		
3. County: St. Louis [Independent City]	4. Address: <b>6945 MANCHESTER AV</b>		
Alternate address if applicable			
5. City/State: St. Louis [Independent City], M	6. UTM:	or: LAT	7. Township/Range/Section: T: R: S: N/A
8. Historic Name (if known):		9. Present/other name (if known):	
10. Ownership:	11a. Historic Use (if known):	11b. Current Use:	

**HISTORICAL DATA**

12. Construction date: Major addition/alteration date:	1958	15. Architect:	18. Previously surveyed? <input type="checkbox"/> Cite survey name in box 22 cont. (page 3)
13. Significant date/period:		16. Builder/contractor:	19. On National Register? Cite nomination name in box 22 cont. (page 3)
14. Area(s) of significance:		17. Original or significant owner:	20. National Register eligible?
21. History and significance on continuation page. <input type="checkbox"/>		22. Sources of information on continuation page. <input type="checkbox"/>	Historic District Potential? <input type="checkbox"/> Name of Potential District?

**ARCHITECTURAL INFORMATION**

23. Category of Property:	30. Roof Material:	37. Windows: Type:
24. Vernacular or property type: Industrial/Warehouse	31. Chimney placement:	Panes
25. Architectural style: Modern Movements	32. Structural system:	38. Acreage (rural): Visible from public road? <input type="checkbox"/>
26. Plan Shape:	33. Exterior wall cladding:	39. Changes: (describe in box 41 cont.) <input type="checkbox"/> Addition Date(s): <input type="checkbox"/> Altered Date(s): <input type="checkbox"/> Moved Date(s): <input type="checkbox"/> Other Date(s):
27. Number of Stories:	34. Foundation Material:	Endangered by:
28. No. of bays (1st floor)	35. Basement type:	40. No. outbuildings (describe in box 40 cont.):
29. Roof Type:	36. Front Porch Type:	41. Further description of building features and associated resources on continuation page. <input type="checkbox"/>

**OTHER**

42. Current Owner/address: NIEHAUS, EVERETT F	43. Inventory form prepared by (name):	44. Survey date:
9839 BOULDER CT ST LOUIS MO 63119	Additional Information/revisions by:	45. Date of revisions:
FOR SHPO USE:		Survey Category: <input type="checkbox"/> RLS <input type="checkbox"/> ILS <input type="checkbox"/> Significant Properties List

Date entered in inventory:	Level of survey: <input type="checkbox"/> reconnaissance <input type="checkbox"/> intensive	Additional research? <input type="checkbox"/> yes <input type="checkbox"/> no
National Register Status: <input type="checkbox"/> listed <input type="checkbox"/> in listed district	Other:	
Name:		
<input type="checkbox"/> pending listing <input type="checkbox"/> not eligible <input type="checkbox"/> eligible(district) <input type="checkbox"/> eligible (individually) <input type="checkbox"/> not determined		



**ARCHITECTURAL/HISTORIC INVENTORY FORM**

6945 MANCHESTER AV

**LOCATION MAP (include north arrow):**

**SITE MAP/PLAN (include north arrow):**

**Insert photograph of primary structure on property:**

Photo 1:

Photo 2:

Description:

Description:

Date: CD No.: Image No.

Date: CD No.: Image No.

Photographer:

Main Photo: Images2012\CompleteSurveyPhotos\Manchester6945.jpg





**ARCHITECTURAL/HISTORIC INVENTORY FORM**

6945 MANCHESTER AV

21.(cont.) History:and significance. Expand box as necessary or add continuation pages.

22. (cont.) Sources of information. Expand box as necessary or add continuation pages.

40. (cont.) Description of environment and outbuilding. Expand box as necessary or add continuation pages.

41. (cont.) Description of primary resource. Expand box as necessary, or add continuation pages.

non-descript concrete block building. One and a half story. Nelson Tool.



TOOL



**ARCHITECTURAL/HISTORIC INVENTORY FORM**

1. Survey no. SLC-AS-047	2. Survey name: Thematic Survey of Midcentury Modern Movement Nonresidential Architecture in St. Louis		
3. County: St. Louis [Independent City]	4. Address: 7001-3 MANCHESTER AV		
Alternate address if applicable			
5. City/State: St. Louis [Independent City], M	6. UTM:	or: LAT	7. Township/Range/Section: T: R: S: N/A
8. Historic Name (if known):		9. Present/other name (if known):	
10. Ownership:		11a. Historic Use (if known):	11b. Current Use:

**HISTORICAL DATA**

12. Construction date: Major addition/alteration date:	1955	15. Architect:	18. Previously surveyed? <input type="checkbox"/> Cite survey name in box 22 cont. (page 3)
13. Significant date/period:		16. Builder/contractor:	19. On National Register? Cite nomination name in box 22 cont. (page 3)
14. Area(s) of significance:		17. Original or significant owner:	20. National Register eligible?
21. History and significance on continuation page. <input type="checkbox"/>		22. Sources of information on continuation page. <input type="checkbox"/>	Historic District Potential? <input type="checkbox"/> Name of Potential District?

**ARCHITECTURAL INFORMATION**

23. Category of Property:	30. Roof Material:	37. Windows: Type:
24. Vernacular or property type: Gas Station	31. Chimney placement:	Panes
25. Architectural style: Modern Movements	32. Structural system:	38. Acreage (rural): Visible from public road? <input type="checkbox"/>
26. Plan Shape:	33. Exterior wall cladding:	39. Changes: (describe in box 41 cont.) <input type="checkbox"/> Addition Date(s): <input type="checkbox"/> Altered Date(s): <input type="checkbox"/> Moved Date(s): <input type="checkbox"/> Other Date(s):
27. Number of Stories:	34. Foundation Material:	Endangered by:
28. No. of bays (1st floor)	35. Basement type:	40. No. outbuildings (describe in box 40 cont.):
29. Roof Type:	36. Front Porch Type:	41. Further description of building features and associated resources on continuation page. <input type="checkbox"/>

**OTHER**

42. Current Owner/address: RICHERT ENTERPRISES INC	43. Inventory form prepared by (name):	44. Survey date:
4125 ALT RD EUREKA MO 63025	Additional Information/revisions by:	45. Date of revisions:
FOR SHPO USE:		Survey Category: <input type="checkbox"/> RLS <input type="checkbox"/> ILS <input type="checkbox"/> Significant Properties List

Date entered in inventory:	Level of survey: <input type="checkbox"/> reconnaissance <input type="checkbox"/> intensive	Additional research? <input type="checkbox"/> yes <input type="checkbox"/> no
National Register Status: <input type="checkbox"/> listed <input type="checkbox"/> in listed district	Other:	
Name:		
<input type="checkbox"/> pending listing <input type="checkbox"/> not eligible <input type="checkbox"/> eligible(district) <input type="checkbox"/> eligible (individually) <input type="checkbox"/> not determined		





**ARCHITECTURAL/HISTORIC INVENTORY FORM**

7001-3 MANCHESTER AV

**LOCATION MAP (include north arrow):**

**SITE MAP/PLAN (include north arrow):**

**Insert photograph of primary structure on property:**

Photo 1:

Photo 2:

Description:

Description:

Date: CD No.: Image No.

Date: CD No.: Image No.

Photographer:

Main Photo: Images2012\CompleteSurveyPhotos\Manchester7001.jpg





**ARCHITECTURAL/HISTORIC INVENTORY FORM**

7001-3 MANCHESTER AV

21.(cont.) History:and significance. Expand box as necessary or add continuation pages.

22. (cont.) Sources of information. Expand box as necessary or add continuation pages.

40. (cont.) Description of environment and outbuilding. Expand box as necessary or add continuation pages.

41. (cont.) Description of primary resource. Expand box as necessary, or add continuation pages.

BP gas station. Store has been covered with Vinyl siding. Two detached gas pump canopies.





**ARCHITECTURAL/HISTORIC INVENTORY FORM**

1. Survey no. SLC-AS-047	2. Survey name: Thematic Survey of Midcentury Modern Movement Nonresidential Architecture in St. Louis		
3. County: St. Louis [Independent City]	4. Address: <b>7017 MANCHESTER AV</b>		
Alternate address if applicable			
5. City/State: St. Louis [Independent City], M	6. UTM:	or: LAT	7. Township/Range/Section: T: R: S: N/A
8. Historic Name (if known):		9. Present/other name (if known):	
10. Ownership:	11a. Historic Use (if known):	11b. Current Use:	

**HISTORICAL DATA**

12. Construction date: Major addition/alteration date:	1962	15. Architect:	18. Previously surveyed? <input type="checkbox"/> Cite survey name in box 22 cont. (page 3)
13. Significant date/period:		16. Builder/contractor:	
14. Area(s) of significance:		17. Original or significant owner:	19. On National Register? Cite nomination name in box 22 cont. (page 3)
			20. National Register eligible?
21. History and significance on continuation page. <input type="checkbox"/>		22. Sources of information on continuation page. <input type="checkbox"/>	Historic District Potential? <input type="checkbox"/> Name of Potential District?

**ARCHITECTURAL INFORMATION**

23. Category of Property:	30. Roof Material:	37. Windows: Type:
24. Vernacular or property type: Over 1-Story Commercial	31. Chimney placement:	Panes
25. Architectural style: Modern Movements	32. Structural system:	38. Acreage (rural): Visible from public road? <input type="checkbox"/>
26. Plan Shape:	33. Exterior wall cladding:	39. Changes: (describe in box 41 cont.) <input type="checkbox"/> Addition Date(s) <input type="checkbox"/> Altered Date(s) <input type="checkbox"/> Moved Date(s) <input type="checkbox"/> Other Date(s)
27. Number of Stories:	34. Foundation Material:	Endangered by:
28. No. of bays (1st floor)	35. Basement type:	40. No. outbuildings (describe in box 40 cont.):
29. Roof Type:	36. Front Porch Type:	41. Further description of building features and associated resources on continuation page. <input type="checkbox"/>

**OTHER**

42. Current Owner/address: L S PROPERTIES INC	43. Inventory form prepared by (name):	44. Survey date:
1049 WHITMOOR	Additional Information/revisions by:	45. Date of revisions:
ST CHARLES MO 63304		Survey Category: <input type="checkbox"/> RLS <input type="checkbox"/> ILS <input type="checkbox"/> Significant Properties List

**FOR SHPO USE:**

Date entered in inventory:	Level of survey: <input type="checkbox"/> reconnaissance <input type="checkbox"/> intensive	Additional research? <input type="checkbox"/> yes <input type="checkbox"/> no
National Register Status: <input type="checkbox"/> listed <input type="checkbox"/> in listed district	Other:	
Name:		
<input type="checkbox"/> pending listing <input type="checkbox"/> not eligible <input type="checkbox"/> eligible(district) <input type="checkbox"/> eligible (individually) <input type="checkbox"/> not determined		



**ARCHITECTURAL/HISTORIC INVENTORY FORM**

7017 MANCHESTER AV

**LOCATION MAP (include north arrow):**

**SITE MAP/PLAN (include north arrow):**

**Insert photograph of primary structure on property:**

Photo 1:

Photo 2:

Description:

Description:

Date:

CD No.:

Image No.

Date:

CD No.:

Image No.

Photographer:

Main Photo: Images2012\CompleteSurveyPhotos\Manchester7017.jpg





**ARCHITECTURAL/HISTORIC INVENTORY FORM**

7017 MANCHESTER AV


21.(cont.) History:and significance. Expand box as necessary or add continuation pages.

22. (cont.) Sources of information. Expand box as necessary or add continuation pages.

40. (cont.) Description of environment and outbuilding. Expand box as necessary or add continuation pages.

41. (cont.) Description of primary resource. Expand box as necessary, or add continuation pages.

EBG Collision Center. Two story office with attached one story garage. Concrete block construction with EIFS first floor and brick second story. No detail on building

A two-story, light-colored brick building with a flat roof. The upper floor has three windows, each with a black outdoor light fixture below it. The lower floor features a large display window, a smaller window, and a glass door. A dark blue awning with white trim runs across the front of the lower floor. To the right is a large open bay door revealing the interior workshop. A street with yellow lane markings is in the foreground, and a utility pole stands on the left. Trees and a brick building are visible in the background.

**E.B.G. COLLISION CENTER**



**ARCHITECTURAL/HISTORIC INVENTORY FORM**

1. Survey no. SLC-AS-047		2. Survey name: Thematic Survey of Midcentury Modern Movement Nonresidential Architecture in St. Louis	
3. County: St. Louis [Independent City]		4. Address: 7025 MANCHESTER AV	
Alternate address if applicable			
5. City/State: St. Louis [Independent City], M		6. UTM: LAT LONG:	7. Township/Range/Section: T: R: S: N/A
8. Historic Name (if known):		9. Present/other name (if known):	
10. Ownership:	11a. Historic Use (if known):	11b. Current Use:	

**HISTORICAL DATA**

12. Construction date: Major addition/alteration date:	1945	15. Architect:	18. Previously surveyed? <input type="checkbox"/> Cite survey name in box 22 cont. (page 3)
13. Significant date/period:		16. Builder/contractor:	19. On National Register? Cite nomination name in box 22 cont. (page 3)
14. Area(s) of significance:		17. Original or significant owner:	20. National Register eligible?
21. History and significance on continuation page. <input type="checkbox"/>		22. Sources of information on continuation page. <input type="checkbox"/>	Historic District Potential? <input type="checkbox"/> Name of Potential District?

**ARCHITECTURAL INFORMATION**

23. Category of Property:	30. Roof Material:	37. Windows: Type:
24. Vernacular or property type: 1-Story Commercial	31. Chimney placement:	Panes
25. Architectural style: Modern Movements	32. Structural system:	38. Acreage (rural): Visible from public road? <input type="checkbox"/>
26. Plan Shape:	33. Exterior wall cladding:	39. Changes: (describe in box 41 cont.) <input type="checkbox"/> Addition Date(s): <input type="checkbox"/> Altered Date(s): <input type="checkbox"/> Moved Date(s): <input type="checkbox"/> Other Date(s):
27. Number of Stories:	34. Foundation Material:	Endangered by:
28. No. of bays (1st floor)	35. Basement type:	40. No. outbuildings (describe in box 40 cont.):
29. Roof Type:	36. Front Porch Type:	41. Further description of building features and associated resources on continuation page. <input type="checkbox"/>

**OTHER**

42. Current Owner/address: L S PROPERTIES INC	43. Inventory form prepared by (name):	44. Survey date:
1049 WHITMOOR ST CHARLES MO 63304	Additional Information/revisions by:	45. Date of revisions:
FOR SHPO USE:		Survey Category: <input type="checkbox"/> RLS <input type="checkbox"/> ILS <input type="checkbox"/> Significant Properties List

Date entered in inventory:	Level of survey: <input type="checkbox"/> reconnaissance <input type="checkbox"/> intensive	Additional research? <input type="checkbox"/> yes <input type="checkbox"/> no
National Register Status: <input type="checkbox"/> listed <input type="checkbox"/> in listed district	Other:	
Name:		
<input type="checkbox"/> pending listing <input type="checkbox"/> not eligible <input type="checkbox"/> eligible(district) <input type="checkbox"/> eligible (individually) <input type="checkbox"/> not determined		



**ARCHITECTURAL/HISTORIC INVENTORY FORM**

7025 MANCHESTER AV

**LOCATION MAP (include north arrow):**

**SITE MAP/PLAN (include north arrow):**

**Insert photograph of primary structure on property:**

Photo 1:

Photo 2:

Description:

Description:

Date:

CD No.:

Image No.

Date:

CD No.:

Image No.

Photographer:

Main Photo: Images2012\CompleteSurveyPhotos\Manchester7025.jpg





**ARCHITECTURAL/HISTORIC INVENTORY FORM**

7025 MANCHESTER AV

21.(cont.) History:and significance. Expand box as necessary or add continuation pages.

22. (cont.) Sources of information. Expand box as necessary or add continuation pages.

40. (cont.) Description of environment and outbuilding. Expand box as necessary or add continuation pages.

41. (cont.) Description of primary resource. Expand box as necessary, or add continuation pages.

EBG Parts. Simple storefront. Connected internally to historic buildings on both sides.



E.B.G. PARTS DEPT.



FOREIGN  
&  
DOMESTIC

"Complete Quality Collision Repair"





**ARCHITECTURAL/HISTORIC INVENTORY FORM**

1. Survey no. SLC-AS-047	2. Survey name: Thematic Survey of Midcentury Modern Movement Nonresidential Architecture in St. Louis		
3. County: St. Louis [Independent City]	4. Address: 7030-100 MANCHESTER AV		
Alternate address if applicable			
5. City/State: St. Louis [Independent City], M	6. UTM:	or: LAT	7. Township/Range/Section: T: R: S: N/A
8. Historic Name (if known):		9. Present/other name (if known):	
10. Ownership:	11a. Historic Use (if known):	11b. Current Use:	

**HISTORICAL DATA**

12. Construction date: Major addition/alteration date:	1961	15. Architect:	18. Previously surveyed? <input type="checkbox"/> Cite survey name in box 22 cont. (page 3)
13. Significant date/period:		16. Builder/contractor:	
14. Area(s) of significance:		17. Original or significant owner:	19. On National Register? Cite nomination name in box 22 cont. (page 3)
			20. National Register eligible?
21. History and significance on continuation page. <input type="checkbox"/>		22. Sources of information on continuation page. <input type="checkbox"/>	Historic District Potential? <input type="checkbox"/> Name of Potential District?

**ARCHITECTURAL INFORMATION**

23. Category of Property:	30. Roof Material:	37. Windows: Type:
24. Vernacular or property type: 1-Story Commercial	31. Chimney placement:	Panes
25. Architectural style: Modern Movements	32. Structural system:	38. Acreage (rural): Visible from public road? <input type="checkbox"/>
26. Plan Shape:	33. Exterior wall cladding:	39. Changes: (describe in box 41 cont.) <input type="checkbox"/> Addition Date(s): <input type="checkbox"/> Altered Date(s): <input type="checkbox"/> Moved Date(s): <input type="checkbox"/> Other Date(s):
27. Number of Stories:	34. Foundation Material:	Endangered by:
28. No. of bays (1st floor)	35. Basement type:	40. No. outbuildings (describe in box 40 cont.):
29. Roof Type:	36. Front Porch Type:	41. Further description of building features and associated resources on continuation page. <input type="checkbox"/>

**OTHER**

42. Current Owner/address: RHODOS PROPERTIES LLC	43. Inventory form prepared by (name):	44. Survey date:
7101 MANCHESTER RD ST LOUIS MO 63143	Additional Information/revisions by:	45. Date of revisions:
FOR SHPO USE:		Survey Category: <input type="checkbox"/> RLS <input type="checkbox"/> ILS <input type="checkbox"/> Significant Properties List

Date entered in inventory:	Level of survey: <input type="checkbox"/> reconnaissance <input type="checkbox"/> intensive	Additional research? <input type="checkbox"/> yes <input type="checkbox"/> no
National Register Status: <input type="checkbox"/> listed <input type="checkbox"/> in listed district	Other:	
Name:		
<input type="checkbox"/> pending listing <input type="checkbox"/> not eligible <input type="checkbox"/> eligible(district) <input type="checkbox"/> eligible (individually) <input type="checkbox"/> not determined		



7030-100 MANCHESTER AV

LOCATION MAP (include north arrow):	SITE MAP/PLAN (include north arrow):

**Insert photograph of primary structure on property:**

Photo 1:					Photo 2:						
Description:					Description:						
Date:		CD No.:		Image No.		Date:		CD No.:		Image No.	
Photographer:					Photographer:						
Main Photo:					Main Photo:					Images2012\CompleteSurveyPhotos\Manchester7030.jpg	





**ARCHITECTURAL/HISTORIC INVENTORY FORM**

7030-100 MANCHESTER AV

21.(cont.) History:and significance. Expand box as necessary or add continuation pages.

22. (cont.) Sources of information. Expand box as necessary or add continuation pages.

40. (cont.) Description of environment and outbuilding. Expand box as necessary or add continuation pages.

41. (cont.) Description of primary resource. Expand box as necessary, or add continuation pages.

Strip shopping center. Covered in EIFS.



O'Reilly AUTO PARTS

SSM WorldHealth

DOLLAR

30% OFF  
20% OFF  
14% OFF  
FREE

NEW & USED  
Tires & More



**ARCHITECTURAL/HISTORIC INVENTORY FORM**

1. Survey no. SLC-AS-047		2. Survey name: Thematic Survey of Midcentury Modern Movement Nonresidential Architecture in St. Louis	
3. County: St. Louis [Independent City]		4. Address: 7120 MANCHESTER AV	
Alternate address if applicable			
5. City/State: St. Louis [Independent City], M		6. UTM: LAT	7. Township/Range/Section: T: R: S: N/A
8. Historic Name (if known):		9. Present/other name (if known):	
10. Ownership:	11a. Historic Use (if known):	11b. Current Use:	

**HISTORICAL DATA**

12. Construction date: Major addition/alteration date:	1958 1958	15. Architect:	18. Previously surveyed? <input type="checkbox"/> Cite survey name in box 22 cont. (page 3)
13. Significant date/period:		16. Builder/contractor:	19. On National Register? Cite nomination name in box 22 cont. (page 3)
14. Area(s) of significance:		17. Original or significant owner:	20. National Register eligible?
21. History and significance on continuation page. <input type="checkbox"/>		22. Sources of information on continuation page. <input type="checkbox"/>	Historic District Potential? <input type="checkbox"/> Name of Potential District?

**ARCHITECTURAL INFORMATION**

23. Category of Property:	30. Roof Material:	37. Windows: Type:
24. Vernacular or property type: 1-Story Commercial	31. Chimney placement:	Panes
25. Architectural style: Modern Movements	32. Structural system:	38. Acreage (rural): Visible from public road? <input type="checkbox"/>
26. Plan Shape:	33. Exterior wall cladding:	39. Changes: (describe in box 41 cont.) <input type="checkbox"/> Addition Date(s) <input type="checkbox"/> Altered Date(s) <input type="checkbox"/> Moved Date(s) <input type="checkbox"/> Other Date(s)
27. Number of Stories:	34. Foundation Material:	Endangered by:
28. No. of bays (1st floor)	35. Basement type:	40. No. outbuildings (describe in box 40 cont.):
29. Roof Type:	36. Front Porch Type:	41. Further description of building features and associated resources on continuation page. <input type="checkbox"/>

**OTHER**

42. Current Owner/address: RITTER INVESTMENTS LLC	43. Inventory form prepared by (name):	44. Survey date:
14616 SUMMER BLOSSOM LA CHESTERFIELD MO 63017	Additional Information/revisions by:	45. Date of revisions:
FOR SHPO USE:		Survey Category: <input type="checkbox"/> RLS <input type="checkbox"/> ILS <input type="checkbox"/> Significant Properties List

Date entered in inventory:	Level of survey: <input type="checkbox"/> reconnaissance <input type="checkbox"/> intensive	Additional research? <input type="checkbox"/> yes <input type="checkbox"/> no
National Register Status: <input type="checkbox"/> listed <input type="checkbox"/> in listed district	Other:	
Name:		
<input type="checkbox"/> pending listing <input type="checkbox"/> not eligible <input type="checkbox"/> eligible(district) <input type="checkbox"/> eligible (individually) <input type="checkbox"/> not determined		



**ARCHITECTURAL/HISTORIC INVENTORY FORM**

7120 MANCHESTER AV

**LOCATION MAP (include north arrow):**

**SITE MAP/PLAN (include north arrow):**

**Insert photograph of primary structure on property:**

Photo 1:

Photo 2:

Description:

Description:

Date:

CD No.:

Image No.

Date:

CD No.:

Image No.

Photographer:

Main Photo: Images2012\CompleteSurveyPhotos\Manchester7120.jpg





**ARCHITECTURAL/HISTORIC INVENTORY FORM**

7120 MANCHESTER AV

21.(cont.) History:and significance. Expand box as necessary or add continuation pages.

22. (cont.) Sources of information. Expand box as necessary or add continuation pages.

40. (cont.) Description of environment and outbuilding. Expand box as necessary or add continuation pages.

41. (cont.) Description of primary resource. Expand box as necessary, or add continuation pages.

MAC HQ. Triangular EIFS pediment added to west elevation. Brick with cast concrete. Cantilevered eaves



**MachQ**  
Apple  
New - Pre-Owned  
Trade-In - Service





**MachQ**  
For Every Mac, iPhone & iPad  
New • Pre-Owned  
Trade-In • Service

7120



**ARCHITECTURAL/HISTORIC INVENTORY FORM**

1. Survey no. SLC-AS-047	2. Survey name: Thematic Survey of Modern Movement Architecture in St. Louis		
3. County: St. Louis [Independent City]	4. Address: <b>116-8 E MARCEAU ST</b>		
Alternate address if applicable			
5. City/State: St. Louis [Independent City], M	6. UTM:	or: LAT	7. Township/Range/Section: T: R: S: N/A
8. Historic Name (if known):		9. Present/other name (if known):	
10. Ownership:		11a. Historic Use (if known):	11b. Current Use:

**HISTORICAL DATA**

12. Construction date: Major addition/alteration date:	1949	15. Architect:	18. Previously surveyed? <input type="checkbox"/> Cite survey name in box 22 cont. (page 3)
13. Significant date/period:		16. Builder/contractor:	19. On National Register? Cite nomination name in box 22 cont. (page 3)
14. Area(s) of significance:		17. Original or significant owner:	20. National Register eligible?
21. History and significance on continuation page. <input type="checkbox"/>		22. Sources of information on continuation page. <input type="checkbox"/>	Historic District Potential? <input type="checkbox"/> Name of Potential District?

**ARCHITECTURAL INFORMATION**

23. Category of Property:	30. Roof Material:	37. Windows: Type:
24. Vernacular or property type: Industrial/Warehouse	31. Chimney placement:	Panes
25. Architectural style: Modern Movements	32. Structural system:	38. Acreage (rural): Visible from public road? <input type="checkbox"/>
26. Plan Shape:	33. Exterior wall cladding:	39. Changes: (describe in box 41 cont.) <input type="checkbox"/> Addition Date(s): <input type="checkbox"/> Altered Date(s): <input type="checkbox"/> Moved Date(s): <input type="checkbox"/> Other Date(s):
27. Number of Stories:	34. Foundation Material:	Endangered by:
28. No. of bays (1st floor)	35. Basement type:	40. No. outbuildings (describe in box 40 cont.):
29. Roof Type:	36. Front Porch Type:	41. Further description of building features and associated resources on continuation page. <input type="checkbox"/>

**OTHER**

42. Current Owner/address: GIESEKING, STEVE J & DARLENE M	43. Inventory form prepared by (name):	44. Survey date:
8618 NEW HAMPSHIRE AVE ST LOUIS MO 63123	Additional Information/revisions by:	45. Date of revisions:
FOR SHPO USE:		Survey Category: <input type="checkbox"/> RLS <input type="checkbox"/> ILS <input type="checkbox"/> Significant Properties List

Date entered in inventory:	Level of survey: <input type="checkbox"/> reconnaissance <input type="checkbox"/> intensive	Additional research? <input type="checkbox"/> yes <input type="checkbox"/> no
National Register Status: <input type="checkbox"/> listed <input type="checkbox"/> in listed district	Other:	
Name:		
<input type="checkbox"/> pending listing <input type="checkbox"/> not eligible <input type="checkbox"/> eligible(district) <input type="checkbox"/> eligible (individually) <input type="checkbox"/> not determined		





**ARCHITECTURAL/HISTORIC INVENTORY FORM**

116-8 E MARCEAU ST

**LOCATION MAP (include north arrow):**

**SITE MAP/PLAN (include north arrow):**

**Insert photograph of primary structure on property:**

Photo 1:

Photo 2:

Description:

Description:

Date:

CD No.:

Image No.

Date:

CD No.:

Image No.

Photographer:

Main Photo: Images2012\CompleteSurveyPhotos\MarceauE116.jpg



**ARCHITECTURAL/HISTORIC INVENTORY FORM**

116-8 E MARCEAU ST

21.(cont.) History:and significance. Expand box as necessary or add continuation pages.

22. (cont.) Sources of information. Expand box as necessary or add continuation pages.

40. (cont.) Description of environment and outbuilding. Expand box as necessary or add continuation pages.

41. (cont.) Description of primary resource. Expand box as necessary, or add continuation pages.

Auto-repair. Concrete block construction with brick veneer front façade.





**ARCHITECTURAL/HISTORIC INVENTORY FORM**

1. Survey no. SLC-AS-047	2. Survey name: Thematic Survey of Midcentury Modern Movement Nonresidential Architecture in St. Louis		
3. County: St. Louis [Independent City]	4. Address: <b>2016 MARCONI AV</b>		
Alternate address if applicable			
5. City/State: St. Louis [Independent City], M	6. UTM:	or: LAT	7. Township/Range/Section: T: R: S: N/A
8. Historic Name (if known):		9. Present/other name (if known):	
10. Ownership:	11a. Historic Use (if known):	11b. Current Use:	

**HISTORICAL DATA**

12. Construction date: Major addition/alteration date:	1954	15. Architect:	18. Previously surveyed? <input type="checkbox"/> Cite survey name in box 22 cont. (page 3)
13. Significant date/period:		16. Builder/contractor:	
14. Area(s) of significance:		17. Original or significant owner:	19. On National Register? Cite nomination name in box 22 cont. (page 3)
			20. National Register eligible?
21. History and significance on continuation page. <input type="checkbox"/>		22. Sources of information on continuation page. <input type="checkbox"/>	Historic District Potential? <input type="checkbox"/> Name of Potential District?

**ARCHITECTURAL INFORMATION**

23. Category of Property:	30. Roof Material:	37. Windows: Type:
24. Vernacular or property type: Over 1-Story Commercial	31. Chimney placement:	Panes
25. Architectural style: Modern Movements	32. Structural system:	38. Acreage (rural): Visible from public road? <input type="checkbox"/>
26. Plan Shape:	33. Exterior wall cladding:	39. Changes: (describe in box 41 cont.) <input type="checkbox"/> Addition Date(s): <input type="checkbox"/> Altered Date(s): <input type="checkbox"/> Moved Date(s): <input type="checkbox"/> Other Date(s):
27. Number of Stories:	34. Foundation Material:	Endangered by:
28. No. of bays (1st floor)	35. Basement type:	40. No. outbuildings (describe in box 40 cont.):
29. Roof Type:	36. Front Porch Type:	41. Further description of building features and associated resources on continuation page. <input type="checkbox"/>

**OTHER**

42. Current Owner/address: BARBAFORTE LLC	43. Inventory form prepared by (name):	44. Survey date:
151 WOODRIDGE KIRKWOOD MO 63122	Additional Information/revisions by:	45. Date of revisions:
Survey Category: <input type="checkbox"/> RLS <input type="checkbox"/> ILS <input type="checkbox"/> Significant Properties List		

**FOR SHPO USE:**

Date entered in inventory:	Level of survey: <input type="checkbox"/> reconnaissance <input type="checkbox"/> intensive	Additional research? <input type="checkbox"/> yes <input type="checkbox"/> no
National Register Status: <input type="checkbox"/> listed <input type="checkbox"/> in listed district	Other:	
Name:		
<input type="checkbox"/> pending listing <input type="checkbox"/> not eligible <input type="checkbox"/> eligible(district) <input type="checkbox"/> eligible (individually) <input type="checkbox"/> not determined		





**ARCHITECTURAL/HISTORIC INVENTORY FORM**

2016 MARCONI AV

**LOCATION MAP (include north arrow):**

**SITE MAP/PLAN (include north arrow):**

**Insert photograph of primary structure on property:**

Photo 1:

Photo 2:

Description:

Description:

Date:

CD No.:

Image No.

Date:

CD No.:

Image No.

Photographer:

Main Photo: Images2012\CompleteSurveyPhotos\Marconi2016.JPG



**ARCHITECTURAL/HISTORIC INVENTORY FORM**

2016 MARCONI AV

21.(cont.) History:and significance. Expand box as necessary or add continuation pages.

22. (cont.) Sources of information. Expand box as necessary or add continuation pages.

40. (cont.) Description of environment and outbuilding. Expand box as necessary or add continuation pages.

41. (cont.) Description of primary resource. Expand box as necessary, or add continuation pages.

Blonde brick front façade. First story glass storefront system





**ARCHITECTURAL/HISTORIC INVENTORY FORM**

1. Survey no. SLC-AS-047	2. Survey name: Thematic Survey of Modern Movement Architecture in St. Louis		
3. County: St. Louis [Independent City]	4. Address: 2200-10 MARCONI AV		
Alternate address if applicable			
5. City/State: St. Louis [Independent City], M	6. UTM:	or: LAT	7. Township/Range/Section: T: R: S: N/A
8. Historic Name (if known):		9. Present/other name (if known):	
10. Ownership:		11a. Historic Use (if known):	11b. Current Use:

**HISTORICAL DATA**

12. Construction date: Major addition/alteration date:	1947	15. Architect:	18. Previously surveyed? <input type="checkbox"/> Cite survey name in box 22 cont. (page 3)
13. Significant date/period:		16. Builder/contractor:	19. On National Register? Cite nomination name in box 22 cont. (page 3)
14. Area(s) of significance:		17. Original or significant owner:	20. National Register eligible?
21. History and significance on continuation page. <input type="checkbox"/>		22. Sources of information on continuation page. <input type="checkbox"/>	Historic District Potential? <input type="checkbox"/> Name of Potential District?

**ARCHITECTURAL INFORMATION**

23. Category of Property:	30. Roof Material:	37. Windows: Type:
24. Vernacular or property type: 1-Story Commercial	31. Chimney placement:	Panes
25. Architectural style: Modern Movements	32. Structural system:	38. Acreage (rural): Visible from public road? <input type="checkbox"/>
26. Plan Shape:	33. Exterior wall cladding:	39. Changes: (describe in box 41 cont.) <input type="checkbox"/> Addition Date(s): <input type="checkbox"/> Altered Date(s): <input type="checkbox"/> Moved Date(s): <input type="checkbox"/> Other Date(s):
27. Number of Stories:	34. Foundation Material:	Endangered by:
28. No. of bays (1st floor)	35. Basement type:	40. No. outbuildings (describe in box 40 cont.):
29. Roof Type:	36. Front Porch Type:	41. Further description of building features and associated resources on continuation page. <input type="checkbox"/>

**OTHER**

42. Current Owner/address: ITALIA-AMERICA BOCCE CLUB REDEV	43. Inventory form prepared by (name):	44. Survey date:
2340 MARCONI ST ST LOUIS MO 63110	Additional Information/revisions by:	45. Date of revisions:
FOR SHPO USE:		Survey Category: <input type="checkbox"/> RLS <input type="checkbox"/> ILS <input type="checkbox"/> Significant Properties List

Date entered in inventory:	Level of survey: <input type="checkbox"/> reconnaissance <input type="checkbox"/> intensive	Additional research? <input type="checkbox"/> yes <input type="checkbox"/> no
National Register Status: <input type="checkbox"/> listed <input type="checkbox"/> in listed district	Other:	
Name:		
<input type="checkbox"/> pending listing <input type="checkbox"/> not eligible <input type="checkbox"/> eligible(district) <input type="checkbox"/> eligible (individually) <input type="checkbox"/> not determined		





**ARCHITECTURAL/HISTORIC INVENTORY FORM**

2200-10 MARCONI AV

**LOCATION MAP (include north arrow):**

**SITE MAP/PLAN (include north arrow):**

**Insert photograph of primary structure on property:**

Photo 1:

Photo 2:

Description:

Description:

Date:

CD No.:

Image No.

Date:

CD No.:

Image No.

Photographer:

Main Photo: Images2012\CompleteSurveyPhotos\Marconi2200.JPG



**ARCHITECTURAL/HISTORIC INVENTORY FORM**

2200-10 MARCONI AV

21.(cont.) History:and significance. Expand box as necessary or add continuation pages.

22. (cont.) Sources of information. Expand box as necessary or add continuation pages.

40. (cont.) Description of environment and outbuilding. Expand box as necessary or add continuation pages.

41. (cont.) Description of primary resource. Expand box as necessary, or add continuation pages.

Covered in EIFS. Exterior altered





**ARCHITECTURAL/HISTORIC INVENTORY FORM**

1. Survey no. SLC-AS-047	2. Survey name: Thematic Survey of Modern Movement Architecture in St. Louis		
3. County: St. Louis [Independent City]	4. Address: 2405 MARCUS AV		
Alternate address if applicable			
5. City/State: St. Louis, MO	6. UTM:	or: LAT	7. Township/Range/Section: T: R: S: N/A
8. Historic Name (if known):		9. Present/other name (if known):	
10. Ownership:		11a. Historic Use (if known):	11b. Current Use:

**HISTORICAL DATA**

12. Construction date: Major addition/alteration date:	15. Architect:	18. Previously surveyed? <input type="checkbox"/> Cite survey name in box 22 cont. (page 3)
13. Significant date/period:	16. Builder/contractor:	19. On National Register? Cite nomination name in box 22 cont. (page 3)
14. Area(s) of significance:	17. Original or significant owner:	20. National Register eligible?
21. History and significance on continuation page. <input type="checkbox"/>	22. Sources of information on continuation page. <input type="checkbox"/>	Historic District Potential? <input type="checkbox"/> Name of Potential District?

**ARCHITECTURAL INFORMATION**

23. Category of Property:	30. Roof Material:	37. Windows: Type:
24. Vernacular or property type: Other-Note in Comments	31. Chimney placement:	Panes
25. Architectural style: Modern Movements	32. Structural system:	38. Acreage (rural): Visible from public road? <input type="checkbox"/>
26. Plan Shape:	33. Exterior wall cladding:	39. Changes: (describe in box 41 cont.) <input type="checkbox"/> Addition Date(s): <input type="checkbox"/> Altered Date(s): <input type="checkbox"/> Moved Date(s): <input type="checkbox"/> Other Date(s):
27. Number of Stories:	34. Foundation Material:	Endangered by:
28. No. of bays (1st floor)	35. Basement type:	40. No. outbuildings (describe in box 40 cont.):
29. Roof Type:	36. Front Porch Type:	41. Further description of building features and associated resources on continuation page. <input type="checkbox"/>

**OTHER**

42. Current Owner/address: CUNNINGHAM,SUSIE M	43. Inventory form prepared by (name):	44. Survey date:
2405 MARCUS AV ST LOUIS MO 63113	Additional Information/revisions by:	45. Date of revisions:
FOR SHPO USE:		Survey Category: <input type="checkbox"/> RLS <input type="checkbox"/> ILS <input type="checkbox"/> Significant Properties List

Date entered in inventory:	Level of survey: <input type="checkbox"/> reconnaissance <input type="checkbox"/> intensive	Additional research? <input type="checkbox"/> yes <input type="checkbox"/> no
National Register Status: <input type="checkbox"/> listed <input type="checkbox"/> in listed district	Other:	
Name:		
<input type="checkbox"/> pending listing <input type="checkbox"/> not eligible <input type="checkbox"/> eligible(district) <input type="checkbox"/> eligible (individually) <input type="checkbox"/> not determined		





**ARCHITECTURAL/HISTORIC INVENTORY FORM**

2405 MARCUS AV

**LOCATION MAP (include north arrow):**

**SITE MAP/PLAN (include north arrow):**

**Insert photograph of primary structure on property:**

Photo 1:

Photo 2:

Description:

Description:

Date:

CD No.:

Image No.

Date:

CD No.:

Image No.

Photographer:

Main Photo: Images2012\CompleteSurveyPhotos\Marcus2405a.JPG



**ARCHITECTURAL/HISTORIC INVENTORY FORM**

2405 MARCUS AV

21.(cont.) History:and significance. Expand box as necessary or add continuation pages.

22. (cont.) Sources of information. Expand box as necessary or add continuation pages.

40. (cont.) Description of environment and outbuilding. Expand box as necessary or add continuation pages.

41. (cont.) Description of primary resource. Expand box as necessary, or add continuation pages.

Funeral home. One story brick. "ranch" two-story garage portion







Bunningham  
FUNERAL HOME





**ARCHITECTURAL/HISTORIC INVENTORY FORM**

1. Survey no. SLC-AS-047	2. Survey name: Thematic Survey of Modern Movement Architecture in St. Louis		
3. County: St. Louis [Independent City]	4. Address: 4916 MARDEL AV		
Alternate address if applicable			
5. City/State:	6. UTM:	or: LAT	7. Township/Range/Section: T: R: S: N/A
		LONG:	
8. Historic Name (if known):		9. Present/other name (if known):	
10. Ownership:	11a. Historic Use (if known):	11b. Current Use:	

**HISTORICAL DATA**

12. Construction date:	15. Architect:	18. Previously surveyed? <input type="checkbox"/> Cite survey name in box 22 cont. (page 3)
Major addition/alteration date:		
13. Significant date/period:	16. Builder/contractor:	19. On National Register? Cite nomination name in box 22 cont. (page 3)
14. Area(s) of significance:		
	17. Original or significant owner:	20. National Register eligible?
21. History and significance on continuation page. <input type="checkbox"/>	22. Sources of information on continuation page. <input type="checkbox"/>	Historic District Potential? <input type="checkbox"/>
		Name of Potential District?

**ARCHITECTURAL INFORMATION**

23. Category of Property:	30. Roof Material:	37. Windows: Type:
24. Vernacular or property type: Church	31. Chimney placement:	Panes
25. Architectural style: Modern Movements	32. Structural system:	38. Acreage (rural): Visible from public road? <input type="checkbox"/>
26. Plan Shape:	33. Exterior wall cladding:	39. Changes: (describe in box 41 cont.)
		<input type="checkbox"/> Addition Date(s)
27. Number of Stories:	34. Foundation Material:	<input type="checkbox"/> Altered Date(s)
		<input type="checkbox"/> Moved Date(s)
		<input type="checkbox"/> Other Date(s)
		Endangered by:
28. No. of bays (1st floor)	35. Basement type:	40. No. outbuildings (describe in box 40 cont.): 0
29. Roof Type:	36. Front Porch Type:	41. Further description of building features and associated resources on continuation page. <input type="checkbox"/>

**OTHER**

42. Current Owner/address: GREATER TRUE VINE MIRACLE TEMPLE OF JESUS CHRIST INC 4916 MARDEL AVE ST LOUIS MO 63109	43. Inventory form prepared by (name): Additional Information/revisions by:	44. Survey date: 45. Date of revisions: Survey Category: <input type="checkbox"/> RLS <input type="checkbox"/> ILS <input type="checkbox"/> Significant Properties List
--	--	--

**FOR SHPO USE:**

Date entered in inventory:	Level of survey: <input type="checkbox"/> reconnaissance <input type="checkbox"/> intensive	Additional research? <input type="checkbox"/> yes <input type="checkbox"/> no
National Register Status: <input type="checkbox"/> listed <input type="checkbox"/> in listed district	Other:	
Name:		
<input type="checkbox"/> pending listing <input type="checkbox"/> not eligible <input type="checkbox"/> eligible(district) <input type="checkbox"/> eligible (individually) <input type="checkbox"/> not determined		



**ARCHITECTURAL/HISTORIC INVENTORY FORM**

4916 MARDEL AV

**LOCATION MAP (include north arrow):**

**SITE MAP/PLAN (include north arrow):**

**Insert photograph of primary structure on property:**

Photo 1:

Photo 2:

Description:

Description:

Date: CD No.: Image No.

Date: CD No.: Image No.

Photographer:

Main Photo: Images2012\CompleteSurveyPhotos\Mardel4916.JPG



**ARCHITECTURAL/HISTORIC INVENTORY FORM**

4916 MARDEL AV

21.(cont.) History:and significance. Expand box as necessary or add continuation pages.

Holy Ghost Evangelical Church addition; church inventory book has dates of 1927 (main building) and 1950 for the addition

22. (cont.) Sources of information. Expand box as necessary or add continuation pages.

40. (cont.) Description of environment and outbuilding. Expand box as necessary or add continuation pages.

41. (cont.) Description of primary resource. Expand box as necessary, or add continuation pages.

Holy Ghost Evangelical Church Addition. Attached to an existing church/school from 1927. Multicolored brick, cast concrete entry (recessed) Copper spire.w Greater ..... Miracle Temple; traditional in form and detailing - red brick, projecting entrance, gable roof







**ARCHITECTURAL/HISTORIC INVENTORY FORM**

1. Survey no. SLC-AS-047		2. Survey name: Thematic Survey of Midcentury Modern Movement Nonresidential Architecture in St. Louis	
3. County: St. Louis [Independent City]		4. Address: 3631 MARINE AV	
Alternate address if applicable			
5. City/State: St. Louis [Independent City], M		6. UTM: LAT LONG:	7. Township/Range/Section: T: R: S: N/A
8. Historic Name (if known):		9. Present/other name (if known):	
10. Ownership:	11a. Historic Use (if known):	11b. Current Use:	

**HISTORICAL DATA**

12. Construction date: Major addition/alteration date:	1955	15. Architect:	18. Previously surveyed? <input type="checkbox"/> Cite survey name in box 22 cont. (page 3)
13. Significant date/period:		16. Builder/contractor:	19. On National Register? Cite nomination name in box 22 cont. (page 3)
14. Area(s) of significance:		17. Original or significant owner:	20. National Register eligible?
21. History and significance on continuation page. <input type="checkbox"/>		22. Sources of information on continuation page. <input type="checkbox"/>	Historic District Potential? <input type="checkbox"/> Name of Potential District?

**ARCHITECTURAL INFORMATION**

23. Category of Property:	30. Roof Material:	37. Windows: Type:
24. Vernacular or property type: Office in Front of Other Use	31. Chimney placement:	Panes
25. Architectural style: Modern Movements	32. Structural system:	38. Acreage (rural): Visible from public road? <input type="checkbox"/>
26. Plan Shape:	33. Exterior wall cladding:	39. Changes: (describe in box 41 cont.) <input type="checkbox"/> Addition Date(s) <input type="checkbox"/> Altered Date(s) <input type="checkbox"/> Moved Date(s) <input type="checkbox"/> Other Date(s)
27. Number of Stories:	34. Foundation Material:	Endangered by:
28. No. of bays (1st floor)	35. Basement type:	40. No. outbuildings (describe in box 40 cont.):
29. Roof Type:	36. Front Porch Type:	41. Further description of building features and associated resources on continuation page. <input type="checkbox"/>

**OTHER**

42. Current Owner/address: O'MAGOO LLC	43. Inventory form prepared by (name):	44. Survey date:
148 SLOCUM ST LOUIS MO 63118	Additional Information/revisions by:	45. Date of revisions:
FOR SHPO USE:		Survey Category: <input type="checkbox"/> RLS <input type="checkbox"/> ILS <input type="checkbox"/> Significant Properties List

Date entered in inventory:	Level of survey: <input type="checkbox"/> reconnaissance <input type="checkbox"/> intensive	Additional research? <input type="checkbox"/> yes <input type="checkbox"/> no
National Register Status: <input type="checkbox"/> listed <input type="checkbox"/> in listed district	Other:	
Name:		
<input type="checkbox"/> pending listing <input type="checkbox"/> not eligible <input type="checkbox"/> eligible(district) <input type="checkbox"/> eligible (individually) <input type="checkbox"/> not determined		



**ARCHITECTURAL/HISTORIC INVENTORY FORM**

3631 MARINE AV

**LOCATION MAP (include north arrow):**

**SITE MAP/PLAN (include north arrow):**

**Insert photograph of primary structure on property:**

Photo 1:

Photo 2:

Description:

Description:

Date:

CD No.:

Image No.

Date:

CD No.:

Image No.

Photographer:

Main Photo: Images2012\CompleteSurveyPhotos\Marine3631.JPG



**ARCHITECTURAL/HISTORIC INVENTORY FORM**

3631 MARINE AV

21.(cont.) History:and significance. Expand box as necessary or add continuation pages.

22. (cont.) Sources of information. Expand box as necessary or add continuation pages.

40. (cont.) Description of environment and outbuilding. Expand box as necessary or add continuation pages.

41. (cont.) Description of primary resource. Expand box as necessary, or add continuation pages.

Banded windows place high on wall. Concrete beam construction with brick veneer walls.









**ARCHITECTURAL/HISTORIC INVENTORY FORM**

1. Survey no. SLC-AS-047	2. Survey name: Thematic Survey of Midcentury Modern Movement Nonresidential Architecture in St. Louis		
3. County: St. Louis [Independent City]	4. Address: 3652-60 MARINE AV		
Alternate address if applicable			
5. City/State: St. Louis [Independent City], M	6. UTM:	or: LAT	7. Township/Range/Section: T: R: S: N/A
8. Historic Name (if known):		9. Present/other name (if known):	
10. Ownership:	11a. Historic Use (if known):	11b. Current Use:	

**HISTORICAL DATA**

12. Construction date: Major addition/alteration date:	1954	15. Architect:	18. Previously surveyed? <input type="checkbox"/> Cite survey name in box 22 cont. (page 3)
13. Significant date/period:		16. Builder/contractor:	19. On National Register? Cite nomination name in box 22 cont. (page 3)
14. Area(s) of significance:		17. Original or significant owner:	20. National Register eligible?
21. History and significance on continuation page. <input type="checkbox"/>		22. Sources of information on continuation page. <input type="checkbox"/>	Historic District Potential? <input type="checkbox"/> Name of Potential District?

**ARCHITECTURAL INFORMATION**

23. Category of Property:	30. Roof Material:	37. Windows: Type:
24. Vernacular or property type: Office Building	31. Chimney placement:	Panes
25. Architectural style: Modern Movements	32. Structural system:	38. Acreage (rural): Visible from public road? <input type="checkbox"/>
26. Plan Shape:	33. Exterior wall cladding:	39. Changes: (describe in box 41 cont.) <input type="checkbox"/> Addition Date(s): <input type="checkbox"/> Altered Date(s): <input type="checkbox"/> Moved Date(s): <input type="checkbox"/> Other Date(s):
27. Number of Stories:	34. Foundation Material:	Endangered by:
28. No. of bays (1st floor)	35. Basement type:	40. No. outbuildings (describe in box 40 cont.):
29. Roof Type:	36. Front Porch Type:	41. Further description of building features and associated resources on continuation page. <input type="checkbox"/>

**OTHER**

42. Current Owner/address: UNITED STATES OF AMERICA	43. Inventory form prepared by (name):	44. Survey date:
		45. Date of revisions:
	Additional Information/revisions by:	
		Survey Category: <input type="checkbox"/> RLS <input type="checkbox"/> ILS <input type="checkbox"/> Significant Properties List

**FOR SHPO USE:**

Date entered in inventory:	Level of survey: <input type="checkbox"/> reconnaissance <input type="checkbox"/> intensive	Additional research? <input type="checkbox"/> yes <input type="checkbox"/> no
National Register Status: <input type="checkbox"/> listed <input type="checkbox"/> in listed district	Other:	
Name:		
<input type="checkbox"/> pending listing <input type="checkbox"/> not eligible <input type="checkbox"/> eligible(district) <input type="checkbox"/> eligible (individually) <input type="checkbox"/> not determined		



**ARCHITECTURAL/HISTORIC INVENTORY FORM**

3652-60 MARINE AV

**LOCATION MAP (include north arrow):**

**SITE MAP/PLAN (include north arrow):**

**Insert photograph of primary structure on property:**

Photo 1:

Photo 2:

Description:

Description:

Date: CD No.: Image No.

Date: CD No.: Image No.

Photographer:

Main Photo: Images2012\CompleteSurveyPhotos\Marine3652.JPG



**ARCHITECTURAL/HISTORIC INVENTORY FORM**

3652-60 MARINE AV

21.(cont.) History:and significance. Expand box as necessary or add continuation pages.

22. (cont.) Sources of information. Expand box as necessary or add continuation pages.

40. (cont.) Description of environment and outbuilding. Expand box as necessary or add continuation pages.

41. (cont.) Description of primary resource. Expand box as necessary, or add continuation pages.

Federal records building























**ARCHITECTURAL/HISTORIC INVENTORY FORM**

1. Survey no. SLC-AS-047-0148		2. Survey name: Thematic Survey of Modern Movement Architecture in St. Louis	
3. County: St. Louis [Independent City]		4. Address: <b>620 MARKET ST</b>	
Alternate address if applicable			
5. City/State: St. Louis [Independent City], M		6. UTM:	or: LAT 38:37:34.21 LONG: 90:11:32.66
		7. Township/Range/Section: T: R: S: N/A	
8. Historic Name (if known): First National Bank		9. Present/other name (if known): MIKE SHANNONS	
10. Ownership: Private	11a. Historic Use (if known): Commerce Trade		11b. Current Use:

**HISTORICAL DATA**

12. Construction date: Major addition/alteration date:	1965 N/A	15. Architect: Sverdrup & Parcel; Edward d. Stone	18. Previously surveyed? <input type="checkbox"/> Cite survey name in box 22 cont. (page 3)
13. Significant date/period: 1965		16. Builder/contractor: Undetermined	19. On National Register? Cite nomination name in box 22 cont. (page 3)
14. Area(s) of significance: To be determined		17. Original or significant owner: Undetermined	20. National Register eligible? Not determined
21. History and significance on continuation page. <input type="checkbox"/>		22. Sources of information on continuation page. <input type="checkbox"/>	Historic District Potential? <input type="checkbox"/> Name of Potential District?

**ARCHITECTURAL INFORMATION**

23. Category of Property: Building	30. Roof Material: Undetermined	37. Windows: Type: Fixed
24. Vernacular or property type: Over 1-Story Commercial	31. Chimney placement: None	Panes: single
25. Architectural style: Brutalist	32. Structural system: Steel	38. Acreage (rural): Visible from public road? <input checked="" type="checkbox"/>
26. Plan Shape: Rectangular Long St. Fac	33. Exterior wall cladding: Concrete	39. Changes: (describe in box 41 cont.) <input type="checkbox"/> Addition Date(s): <input type="checkbox"/> Altered Date(s): <input type="checkbox"/> Moved Date(s): <input type="checkbox"/> Other Date(s):
27. Number of Stories: 2 Stories	34. Foundation Material: Concrete	Endangered by:
28. No. of bays (1st floor): 3	35. Basement type: Undetermined	40. No. outbuildings (describe in box 40 cont.): 0
29. Roof Type: Flat	36. Front Porch Type: N/A	41. Further description of building features and associated resources on continuation page. <input checked="" type="checkbox"/>

**OTHER**

42. Current Owner/address: STL MARKET BNK LLC C/O JBS LLC 620 MARKET ST ST LOUIS MO 63101		43. Inventory form prepared by (name): Patience Stuart Peter Meijer Architect, PC Additional Information/revisions by: Betsy Bradley Cultural Resources Office	44. Survey date:  45. Date of revisions:  Survey Category: <input checked="" type="checkbox"/> RLS <input type="checkbox"/> ILS <input type="checkbox"/> Significant Properties List
---	--	---	---

**FOR SHPO USE:**

Date entered in inventory:	Level of survey: <input type="checkbox"/> reconnaissance <input type="checkbox"/> intensive	Additional research? <input type="checkbox"/> yes <input type="checkbox"/> no
National Register Status: <input type="checkbox"/> listed <input type="checkbox"/> in listed district	Other:	
Name:		
<input type="checkbox"/> pending listing <input type="checkbox"/> not eligible <input type="checkbox"/> eligible(district) <input type="checkbox"/> eligible (individually) <input type="checkbox"/> not determined		



**ARCHITECTURAL/HISTORIC INVENTORY FORM**

620 MARKET ST

**LOCATION MAP (include north arrow):**

**SITE MAP/PLAN (include north arrow):**

**Insert photograph of primary structure on property:**

Photo 1:

Photo 2:

Description:

Looking southeast at building.

Description:

Date:

CD No.:

Image No.

Date:

CD No.:

Image No.

Photographer: PMA

Main Photo: Images2012\620 MARKET ST.JPG



**ARCHITECTURAL/HISTORIC INVENTORY FORM**

620 MARKET ST

21.(cont.) History:and significance. Expand box as necessary or add continuation pages.

The bank was built as one of the Civic Center Redevelopment Corp. Phase 1 projects. The bank originally had seven drive-up lanes.

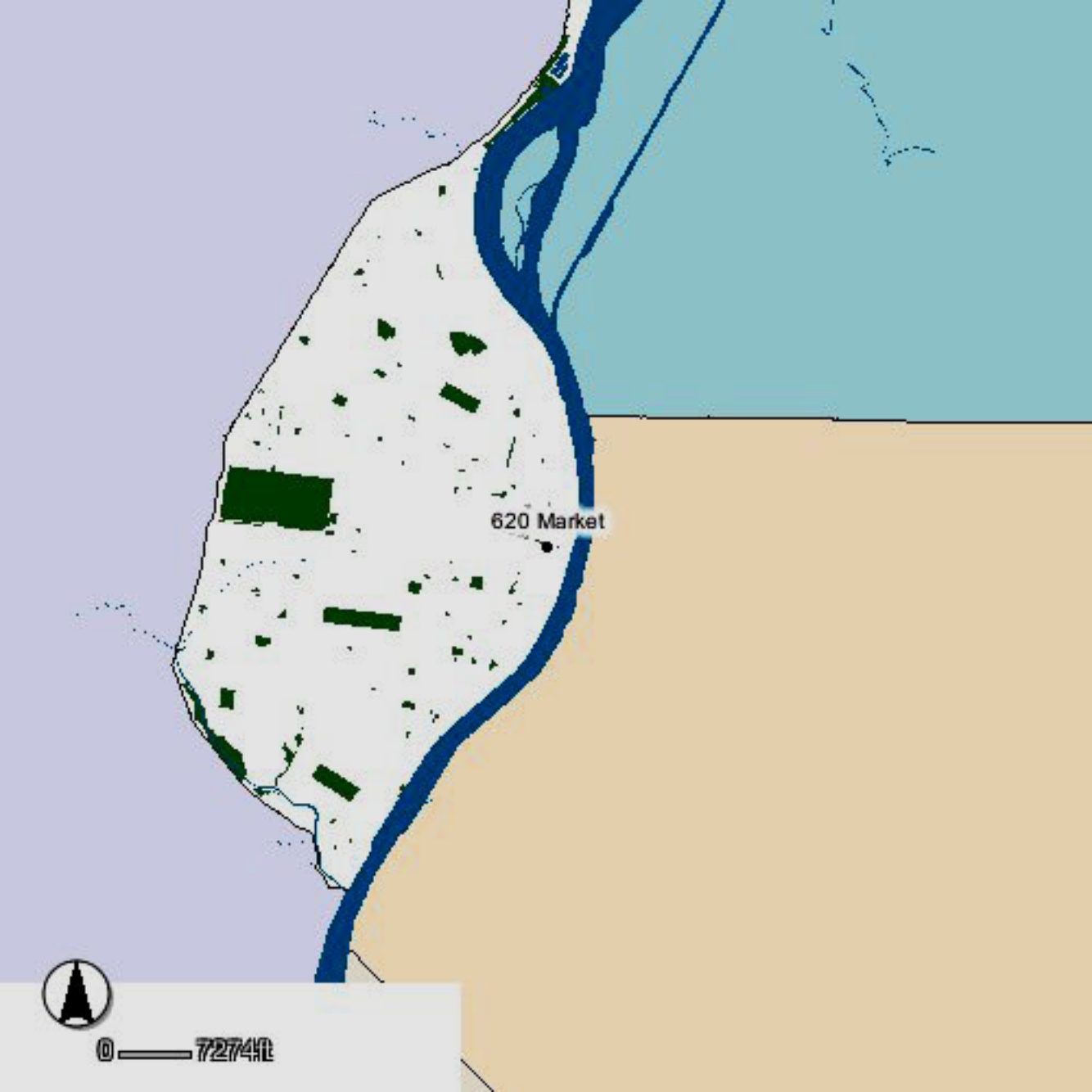
22. (cont.) Sources of information. Expand box as necessary or add continuation pages.

St. louis Construction News, January, 1969, 7C; March 1970, 10A

40. (cont.) Description of environment and outbuilding. Expand box as necessary or add continuation pages.

41. (cont.) Description of primary resource. Expand box as necessary, or add continuation pages.

The First National Bank building is a 2-story rectangular structure with concrete cladding, original fixed windows, and a flat roof. The steel framing allows for a mostly glazed street level with heavy concrete elements on the upper levels. There is a band of small windows near the top of the building, each separated with a triangular concrete post. The entire building is capped with a simple concrete cornice creating an overhang. The heavy concrete at the middle of the façade also creates an overhang for the street level.



A map showing a coastal area. A river flows from the top right towards the bottom left. The land is divided into a light purple area on the left and a light orange area on the right. Several dark green rectangular shapes, representing buildings, are scattered across the land. A black dot is labeled "620 Market".

620 Market



0 7274M



N 7TH ST

MARKET ST

S 7TH ST

620 Market



0 4111 WALNUT ST





**ARCHITECTURAL/HISTORIC INVENTORY FORM**

1. Survey no. SLC-AS-047		2. Survey name: Thematic Survey of Modern Movement Architecture in St. Louis	
3. County: St. Louis [Independent City]		4. Address: 706 MARKET ST	
Alternate address if applicable			
5. City/State: St. Louis [Independent City], M		6. UTM: or: LAT LONG:	7. Township/Range/Section: T: R: S: N/A
8. Historic Name (if known):		9. Present/other name (if known):	
10. Ownership:	11a. Historic Use (if known):	11b. Current Use:	

**HISTORICAL DATA**

12. Construction date: Major addition/alteration date:	1976	15. Architect:	18. Previously surveyed? <input type="checkbox"/> Cite survey name in box 22 cont. (page 3)
13. Significant date/period:		16. Builder/contractor:	19. On National Register? Cite nomination name in box 22 cont. (page 3)
14. Area(s) of significance:		17. Original or significant owner:	20. National Register eligible?
21. History and significance on continuation page. <input type="checkbox"/>		22. Sources of information on continuation page. <input type="checkbox"/>	Historic District Potential? <input type="checkbox"/> Name of Potential District?

**ARCHITECTURAL INFORMATION**

23. Category of Property:	30. Roof Material:	37. Windows: Type:
24. Vernacular or property type: Office Building	31. Chimney placement:	Panes
25. Architectural style: Modern Movements	32. Structural system:	38. Acreage (rural): Visible from public road? <input type="checkbox"/>
26. Plan Shape:	33. Exterior wall cladding:	39. Changes: (describe in box 41 cont.) <input type="checkbox"/> Addition Date(s): <input type="checkbox"/> Altered Date(s): <input type="checkbox"/> Moved Date(s): <input type="checkbox"/> Other Date(s):
27. Number of Stories:	34. Foundation Material:	Endangered by:
28. No. of bays (1st floor)	35. Basement type:	40. No. outbuildings (describe in box 40 cont.):
29. Roof Type:	36. Front Porch Type:	41. Further description of building features and associated resources on continuation page. <input type="checkbox"/>

**OTHER**

42. Current Owner/address: 700 MARKET LLC CB RICHARD ELLIS 190 CARONDELET PLZ STE 1400 ST LOUIS MO 631053469	43. Inventory form prepared by (name): Additional Information/revisions by:	44. Survey date: 45. Date of revisions: Survey Category: <input type="checkbox"/> RLS <input type="checkbox"/> ILS <input type="checkbox"/> Significant Properties List
--	--	--

**FOR SHPO USE:**

Date entered in inventory:	Level of survey: <input type="checkbox"/> reconnaissance <input type="checkbox"/> intensive	Additional research? <input type="checkbox"/> yes <input type="checkbox"/> no
National Register Status: <input type="checkbox"/> listed <input type="checkbox"/> in listed district	Other:	
Name:		
<input type="checkbox"/> pending listing <input type="checkbox"/> not eligible <input type="checkbox"/> eligible(district) <input type="checkbox"/> eligible (individually) <input type="checkbox"/> not determined		



**ARCHITECTURAL/HISTORIC INVENTORY FORM**

706 MARKET ST

**LOCATION MAP (include north arrow):**

**SITE MAP/PLAN (include north arrow):**

**Insert photograph of primary structure on property:**

Photo 1:

Photo 2:

Description:

Description:

Date:

CD No.:

Image No.

Date:

CD No.:

Image No.

Photographer:

Main Photo: Images2012\CompleteSurveyPhotos\Market706.jpg





**ARCHITECTURAL/HISTORIC INVENTORY FORM**

706 MARKET ST

21.(cont.) History:and significance. Expand box as necessary or add continuation pages.

22. (cont.) Sources of information. Expand box as necessary or add continuation pages.

40. (cont.) Description of environment and outbuilding. Expand box as necessary or add continuation pages.

41. (cont.) Description of primary resource. Expand box as necessary, or add continuation pages.

General American Life National Headquarters Building. NR Building. Cantilevered glass, metal and brick building.





**ARCHITECTURAL/HISTORIC INVENTORY FORM**

1. Survey no. SLC-AS-047-0149		2. Survey name: Thematic Survey of Midcentury Modern Movement Nonresidential Architecture in St. Louis	
3. County: St. Louis [Independent City]		4. Address: <b>1500-98 MARKET ST</b>	
Alternate address if applicable			
5. City/State: St. Louis [Independent City], M		6. UTM: LAT 38:37:42.02 LONG: 90:12:8.56	7. Township/Range/Section: T: R: S: N/A
8. Historic Name (if known): L. Douglas Abram Federal Building		9. Present/other name (if known): Abram Building	
10. Ownership: Public	11a. Historic Use (if known): Government		11b. Current Use:

**HISTORICAL DATA**

12. Construction date: Major addition/alteration date:	1959 N/A	15. Architect: Murphy & Mackey, William B. Ittner	18. Previously surveyed? <input type="checkbox"/> Cite survey name in box 22 cont. (page 3)
13. Significant date/period: 1961		16. Builder/contractor: Millstone	19. On National Register? Cite nomination name in box 22 cont. (page 3)
14. Area(s) of significance: Architecture		17. Original or significant owner: U. S. General Services Admin.	20. National Register eligible? Individually eligible
21. History and significance on continuation page. <input checked="" type="checkbox"/>		22. Sources of information on continuation page. <input checked="" type="checkbox"/>	Historic District Potential? <input type="checkbox"/> Name of Potential District? N/A

**ARCHITECTURAL INFORMATION**

23. Category of Property: Building	30. Roof Material: Undetermined	37. Windows: Type: Fixed
24. Vernacular or property type: Office Building	31. Chimney placement: None	Panes: single
25. Architectural style: Modern Movements	32. Structural system: Reinforced Concrete	38. Acreage (rural): Visible from public road? <input checked="" type="checkbox"/>
26. Plan Shape: Rectangular Long St. Fac	33. Exterior wall cladding: Limestone	39. Changes: (describe in box 41 cont.) <input type="checkbox"/> Addition Date(s): <input type="checkbox"/> Altered Date(s): <input type="checkbox"/> Moved Date(s): <input type="checkbox"/> Other Date(s):
27. Number of Stories: 4 Stories	34. Foundation Material: Concrete	Endangered by:
28. No. of bays (1st floor): 1	35. Basement type: Full	40. No. outbuildings (describe in box 40 cont.): 0
29. Roof Type: Flat	36. Front Porch Type: N/A	41. Further description of building features and associated resources on continuation page. <input checked="" type="checkbox"/>

**OTHER**

42. Current Owner/address: CITY OF ST LOUIS C/O JAMES GARAVAGLIA 1200 MARKET #212 ST LOUIS MO 63103	43. Inventory form prepared by (name): Patience Stuart Peter Meijer Architect, PC Additional Information/revisions by: Jan Cameron Cultural Resources Office	44. Survey date:  45. Date of revisions:  Survey Category: <input type="checkbox"/> RLS <input checked="" type="checkbox"/> ILS <input type="checkbox"/> Significant Properties List
---	---	---

**FOR SHPO USE:**

Date entered in inventory:	Level of survey: <input type="checkbox"/> reconnaissance <input type="checkbox"/> intensive	Additional research? <input type="checkbox"/> yes <input type="checkbox"/> no
National Register Status: <input type="checkbox"/> listed <input type="checkbox"/> in listed district	Other:	
Name:		
<input type="checkbox"/> pending listing <input type="checkbox"/> not eligible <input type="checkbox"/> eligible(district) <input type="checkbox"/> eligible (individually) <input type="checkbox"/> not determined		



**ARCHITECTURAL/HISTORIC INVENTORY FORM**

1500-98 MARKET ST

**LOCATION MAP (include north arrow):**

**SITE MAP/PLAN (include north arrow):**

**Insert photograph of primary structure on property:**

Photo 1:

Photo 2:

Description:

Front façade looking southwest

Description:

Date: 9/20/2012 CD No.: Image No.

Date: CD No.: Image No.

Photographer: PMA

Main Photo: Images2012\1500-98 MARKET ST.JPG





**ARCHITECTURAL/HISTORIC INVENTORY FORM**

1500-98 MARKET ST

21.(cont.) History:and significance. Expand box as necessary or add continuation pages.

The City of St. Louis purchased the former L. Douglas Abram Federal Building in 2006.

22. (cont.) Sources of information. Expand box as necessary or add continuation pages.

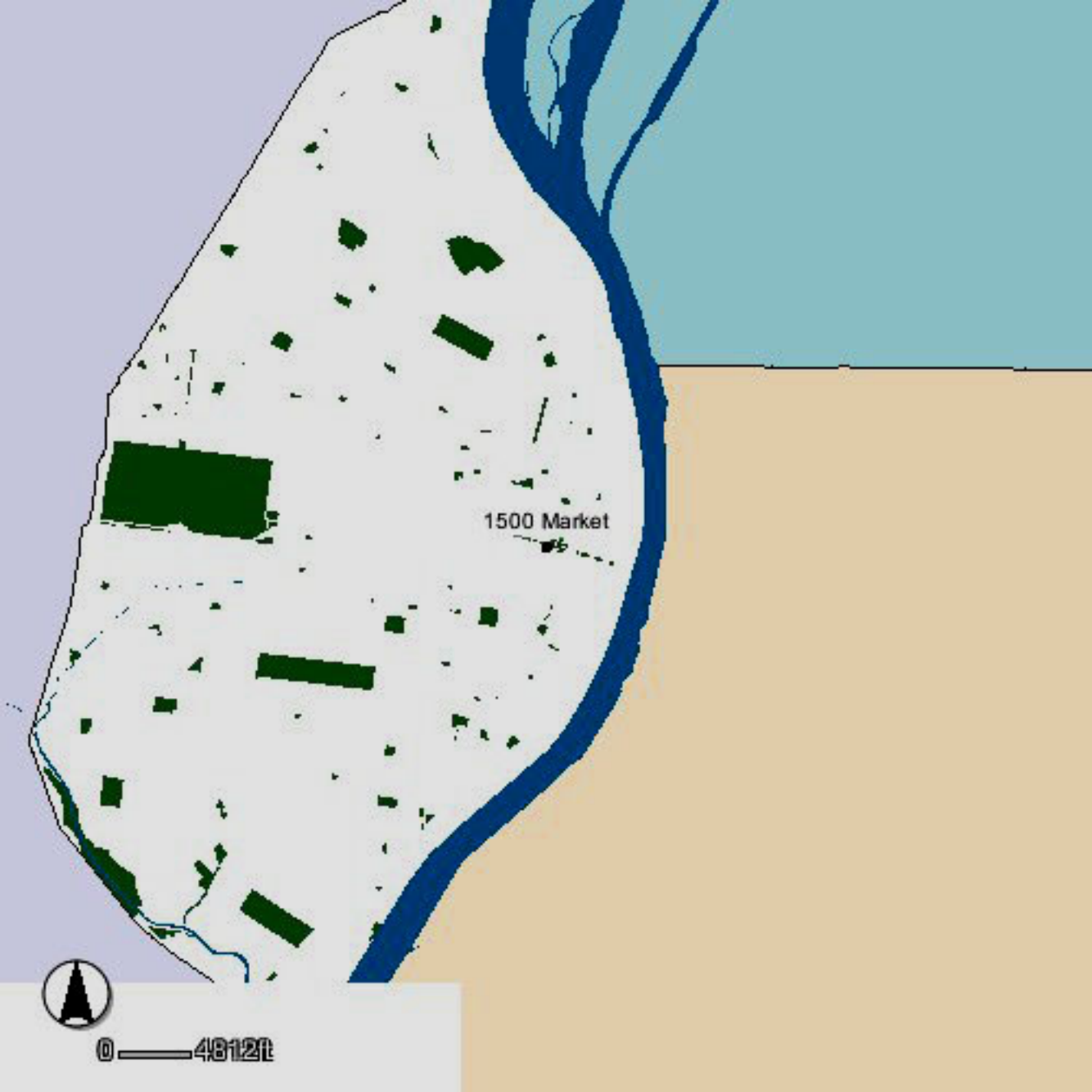
McCue, George. The Building Art in St. Louis: Two Centuries, 1967 & 1981 ed's.

City building permit #CC11063, 8/3/1059. William B. Ittner Inc. & Murphy & Mackay, architects. Millstone, contractor.

40. (cont.) Description of environment and outbuilding. Expand box as necessary or add continuation pages.

41. (cont.) Description of primary resource. Expand box as necessary, or add continuation pages.

The Federal Building, by Murphy & Mackey and William B. Ittner, Inc. is a rectangular four-story reinforced concrete building with concrete foundation, brick and limestone cladding, punched narrow windows divided by concrete projections, a flat roof, and ground level portico. The entire building is raised from street level on a concrete platform. A concrete cornice projects slightly over the façade.



1500 Market



0 4812ft

N 16TH ST

N 15TH ST

MARKET ST

1500 Market

S 16TH ST

S 15TH ST

WALNUT ST



0 59ft







**ARCHITECTURAL/HISTORIC INVENTORY FORM**

1. Survey no.	2. Survey name:		
SLC-AS-047-0150	Thematic Survey of Modern Movement Architecture in St. Louis		
3. County:	4. Address:		
St. Louis [Independent City]	<b>1600-98 MARKET ST</b>		
Alternate address if applicable			
5. City/State:	6. UTM:	or: LAT 38:37:43.48	7. Township/Range/Section:
St. Louis [Independent City], M		LONG: 90:12:13.20	T: R: S: N/A
8. Historic Name (if known):		9. Present/other name (if known):	
POST OFFICE ANNEX		POST OFFICE ANNEX	
10. Ownership:	11a. Historic Use (if known):		11b. Current Use:
Public	Government		

**HISTORICAL DATA**

12. Construction date:	1969	15. Architect:	18. Previously surveyed? <input type="checkbox"/>
Major addition/alteration date:	N/A	Leo A. Daly	Cite survey name in box 22 cont. (page 3)
13. Significant date/period:			
1971		16. Builder/contractor:	19. On National Register?
14. Area(s) of significance:		McCarthy Bros CC	Cite nomination name in box 22 cont. (page 3)
To be determined			
		17. Original or significant owner:	20. National Register eligible?
		US Postal Service	Not determined
21. History and significance on continuation page. <input checked="" type="checkbox"/>			Historic District Potential? <input type="checkbox"/>
		22. Sources of information on continuation page. <input checked="" type="checkbox"/>	Name of Potential District?

**ARCHITECTURAL INFORMATION**

23. Category of Property:	30. Roof Material:	37. Windows:
Building	Undetermined	Historic
24. Vernacular or property type:	31. Chimney placement:	Type: Fixed
Institutional/Organization	None	Panes 3-pane storefront
25. Architectural style:	32. Structural system:	38. Acreage (rural):
Brutalist	Reinforced Concrete	Visible from public road? <input checked="" type="checkbox"/>
26. Plan Shape:	33. Exterior wall cladding:	39. Changes: (describe in box 41 cont.)
Rectangular Long St. Fac	Concrete	<input type="checkbox"/> Addition Date(s)
27. Number of Stories:	34. Foundation Material:	<input type="checkbox"/> Altered Date(s)
4 Stories	Concrete	<input type="checkbox"/> Moved Date(s)
		<input type="checkbox"/> Other Date(s)
28. No. of bays (1st floor)	35. Basement type:	Endangered by:
2	Undetermined	
29. Roof Type:	36. Front Porch Type:	40. No. outbuildings (describe in box 40 cont.):
Flat	N/A	0
		41. Further description of building features and associated resources on continuation page. <input checked="" type="checkbox"/>

**OTHER**

42. Current Owner/address:	43. Inventory form prepared by (name):	44. Survey date:
UNITED STATES OF AMERICA	Patience Stuart	
	Peter Meijer Architect, PC	45. Date of revisions:
	Additional Information/revisions by:	
	Betsy Bradley	Survey Category:
	Cultural Resources Office	<input checked="" type="checkbox"/> RLS <input type="checkbox"/> ILS <input type="checkbox"/> Significant Properties List

**FOR SHPO USE:**

Date entered in inventory:	Level of survey: <input type="checkbox"/> reconnaissance <input type="checkbox"/> intensive	Additional research? <input type="checkbox"/> yes <input type="checkbox"/> no
National Register Status: <input type="checkbox"/> listed <input type="checkbox"/> in listed district	Other:	
Name:		
<input type="checkbox"/> pending listing <input type="checkbox"/> not eligible		
<input type="checkbox"/> eligible(district) <input type="checkbox"/> eligible (individually)		
<input type="checkbox"/> not determined		



**ARCHITECTURAL/HISTORIC INVENTORY FORM**

1600-98 MARKET ST

**LOCATION MAP (include north arrow):**

**SITE MAP/PLAN (include north arrow):**

**Insert photograph of primary structure on property:**

Photo 1:

Photo 2:

Description:

Looking southeast at addition.

Description:

Date:

CD No.:

Image No.

Date:

CD No.:

Image No.

Photographer: PMA

Main Photo: Images2012\1600-98 MARKET ST.JPG



**ARCHITECTURAL/HISTORIC INVENTORY FORM**

1600-98 MARKET ST

21.(cont.) History:and significance. Expand box as necessary or add continuation pages.

The building is a good example of the Brutalist style, with its slate panels set back within muscular concrete pilasters and minimal window openings. The building was designed by the firm of Leo A. Daly and completed in 1971.

22. (cont.) Sources of information. Expand box as necessary or add continuation pages.

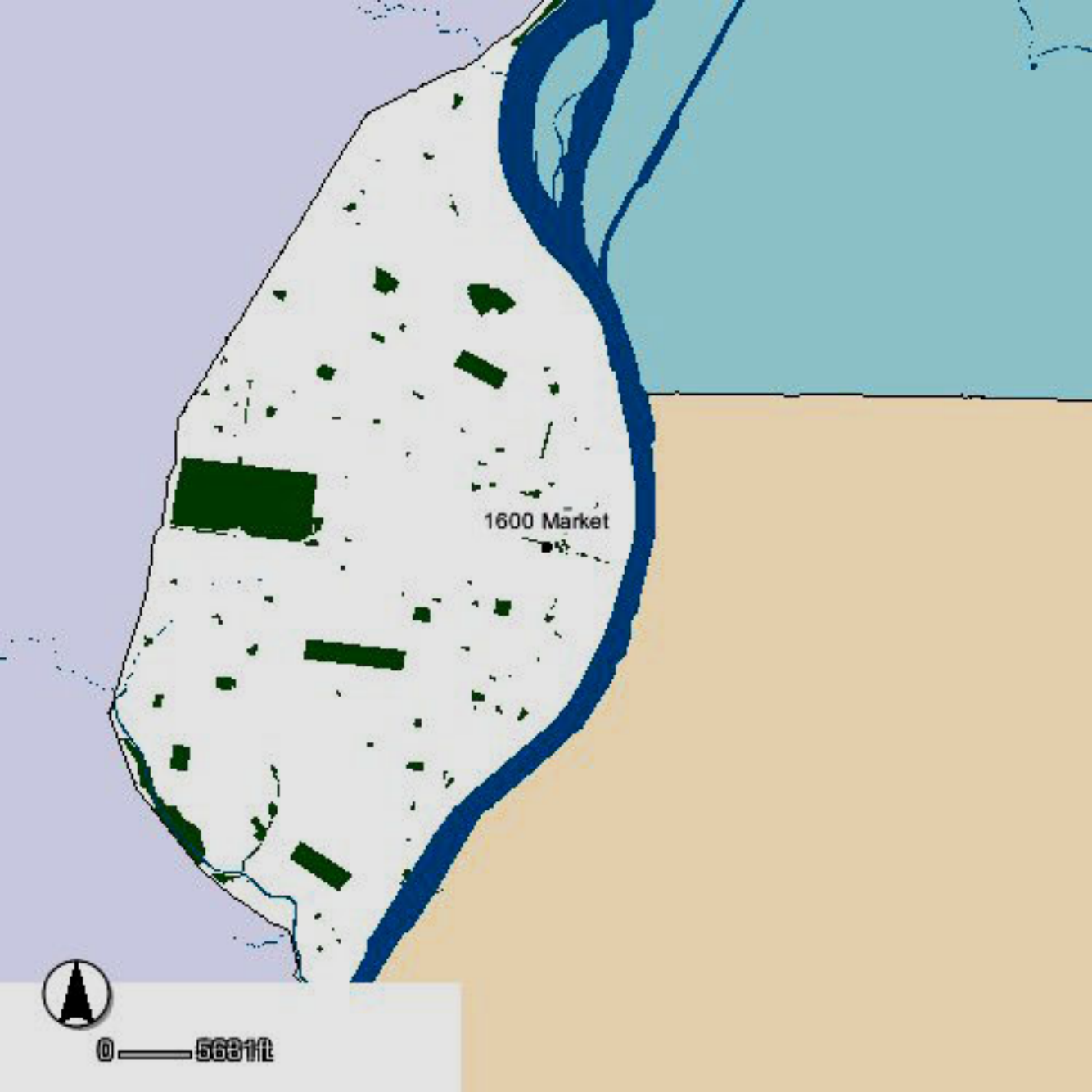
McCue, George. The Building Art in St. Louis: Two Centuries, 1981 ed.

City of St. Louis Building Permit #E850; 10/29/1968. Leo A Daly Co., architect; McCarthy Brothers CC, contractor.

40. (cont.) Description of environment and outbuilding. Expand box as necessary or add continuation pages.

41. (cont.) Description of primary resource. Expand box as necessary, or add continuation pages.

The Post Office Annex, by Leo A. Daly, is a rectangular four story addition to the USPS Systems Center building. The building has cast-in-place exposed concrete walls and features black slate panels as well as a black granite base. The panels are nested between rectangular concrete pilasters extending from the base to the flared concrete cornice. The pilasters square off then taper inwards and terminate at the granite base. The only openings are monolithic floor to ceiling dark curtainwall windows, recessed slightly at street level, which occur between every pilaster. There is no public entry. The building also has a basement garage with an entry at the center of the 16th St façade.



1600 Market



0 — 5681ft



CHESTNUT ST CHESTNUT ST

N 16TH ST

N 17TH ST

MARKET ST

1600 Market

S 16TH ST

WALNUT ST



0 700 ft



16th St



**ARCHITECTURAL/HISTORIC INVENTORY FORM**

1. Survey no. SLC-AS-047		2. Survey name: Thematic Survey of Midcentury Modern Movement Nonresidential Architecture in St. Louis	
3. County: St. Louis [Independent City]		4. Address: <b>2000 MARKET ST</b>	
Alternate address if applicable			
5. City/State: St. Louis [Independent City], M		6. UTM: LAT LONG:	7. Township/Range/Section: T: R: S: N/A
8. Historic Name (if known):		9. Present/other name (if known):	
10. Ownership:	11a. Historic Use (if known):	11b. Current Use:	

**HISTORICAL DATA**

12. Construction date: Major addition/alteration date:	1969	15. Architect:	18. Previously surveyed? <input type="checkbox"/> Cite survey name in box 22 cont. (page 3)
13. Significant date/period:		16. Builder/contractor:	19. On National Register? Cite nomination name in box 22 cont. (page 3)
14. Area(s) of significance:		17. Original or significant owner:	20. National Register eligible?
21. History and significance on continuation page. <input type="checkbox"/>		22. Sources of information on continuation page. <input type="checkbox"/>	Historic District Potential? <input type="checkbox"/> Name of Potential District?

**ARCHITECTURAL INFORMATION**

23. Category of Property:	30. Roof Material:	37. Windows: Type:
24. Vernacular or property type: Office Building	31. Chimney placement:	Panes
25. Architectural style: Modern Movements	32. Structural system:	38. Acreage (rural): Visible from public road? <input type="checkbox"/>
26. Plan Shape:	33. Exterior wall cladding:	39. Changes: (describe in box 41 cont.) <input type="checkbox"/> Addition Date(s): <input type="checkbox"/> Altered Date(s): <input type="checkbox"/> Moved Date(s): <input type="checkbox"/> Other Date(s):
27. Number of Stories:	34. Foundation Material:	Endangered by:
28. No. of bays (1st floor)	35. Basement type:	40. No. outbuildings (describe in box 40 cont.):
29. Roof Type:	36. Front Porch Type:	41. Further description of building features and associated resources on continuation page. <input type="checkbox"/>

**OTHER**

42. Current Owner/address: BRICKLAYERS LOCAL UNION 1-TRUSTEES	43. Inventory form prepared by (name):	44. Survey date:
2000 MARKET ST ST LOUIS MO 63103	Additional Information/revisions by:	45. Date of revisions:
FOR SHPO USE:		Survey Category: <input type="checkbox"/> RLS <input type="checkbox"/> ILS <input type="checkbox"/> Significant Properties List

Date entered in inventory:	Level of survey: <input type="checkbox"/> reconnaissance <input type="checkbox"/> intensive	Additional research? <input type="checkbox"/> yes <input type="checkbox"/> no
National Register Status: <input type="checkbox"/> listed <input type="checkbox"/> in listed district	Other:	
Name:		
<input type="checkbox"/> pending listing <input type="checkbox"/> not eligible <input type="checkbox"/> eligible(district) <input type="checkbox"/> eligible (individually) <input type="checkbox"/> not determined		



**ARCHITECTURAL/HISTORIC INVENTORY FORM**

2000 MARKET ST

**LOCATION MAP (include north arrow):**

**SITE MAP/PLAN (include north arrow):**

**Insert photograph of primary structure on property:**

Photo 1:

Photo 2:

Description:

Description:

Date:

CD No.:

Image No.

Date:

CD No.:

Image No.

Photographer:

Main Photo: Images2012\CompleteSurveyPhotos\Market2000.JPG





**ARCHITECTURAL/HISTORIC INVENTORY FORM**

2000 MARKET ST

21.(cont.) History:and significance. Expand box as necessary or add continuation pages.

22. (cont.) Sources of information. Expand box as necessary or add continuation pages.

40. (cont.) Description of environment and outbuilding. Expand box as necessary or add continuation pages.

41. (cont.) Description of primary resource. Expand box as necessary, or add continuation pages.

Current Maggie O'Brien- former brick layers hall





**ARCHITECTURAL/HISTORIC INVENTORY FORM**

1. Survey no. SLC-AS-047-0151		2. Survey name: Thematic Survey of Midcentury Modern Movement Nonresidential Architecture in St. Louis	
3. County: St. Louis [Independent City]		4. Address: <b>2020-30 MARKET ST</b>	
Alternate address if applicable			
5. City/State: St. Louis [Independent City], M		6. UTM: or: LAT 38:37:47 LONG: 90:12:37	7. Township/Range/Section: T: R: S: N/A
8. Historic Name (if known): Undetermined		9. Present/other name (if known): Police Retirement System of St Louis	
10. Ownership: Private	11a. Historic Use (if known): Government		11b. Current Use:

**HISTORICAL DATA**

12. Construction date: Major addition/alteration date:	1965 N/A	15. Architect: Undetermined	18. Previously surveyed? <input type="checkbox"/> Cite survey name in box 22 cont. (page 3)
13. Significant date/period: 1965		16. Builder/contractor: Martin Bloom & Assoc.	19. On National Register? Cite nomination name in box 22 cont. (page 3)
14. Area(s) of significance: To be determined		17. Original or significant owner: Undetermined	20. National Register eligible? Not determined
21. History and significance on continuation page. <input type="checkbox"/>		22. Sources of information on continuation page. <input checked="" type="checkbox"/>	Historic District Potential? <input type="checkbox"/> Name of Potential District?

**ARCHITECTURAL INFORMATION**

23. Category of Property: Building	30. Roof Material: Undetermined	37. Windows: Type: Fixed
24. Vernacular or property type: Office Building	31. Chimney placement: None	Panes 4
25. Architectural style: Modern Movements	32. Structural system: Steel	38. Acreage (rural): Visible from public road? <input checked="" type="checkbox"/>
26. Plan Shape: Rectangular (Long Str. Fac.)	33. Exterior wall cladding: Brick	39. Changes: (describe in box 41 cont.) <input type="checkbox"/> Addition Date(s): <input type="checkbox"/> Altered Date(s): <input type="checkbox"/> Moved Date(s): <input type="checkbox"/> Other Date(s):
27. Number of Stories: 1-story	34. Foundation Material: Concrete	Endangered by:
28. No. of bays (1st floor): 7	35. Basement type: Undetermined	40. No. outbuildings (describe in box 40 cont.): 0
29. Roof Type: Flat	36. Front Porch Type: N/A	41. Further description of building features and associated resources on continuation page. <input checked="" type="checkbox"/>

**OTHER**

42. Current Owner/address: THE POLICE RETIREMENT SYSTEM OF ST LOUIS 2020 MARKET ST ST LOUIS MO	43. Inventory form prepared by (name): Patience Stuart Peter Meijer Architect, PC Additional Information/revisions by: Betsy Bradley Cultural Resources Office	44. Survey date: 45. Date of revisions: Survey Category: <input checked="" type="checkbox"/> RLS <input type="checkbox"/> ILS <input type="checkbox"/> Significant Properties List
---	---	---

**FOR SHPO USE:**

Date entered in inventory:	Level of survey: <input type="checkbox"/> reconnaissance <input type="checkbox"/> intensive	Additional research? <input type="checkbox"/> yes <input type="checkbox"/> no
National Register Status: <input type="checkbox"/> listed <input type="checkbox"/> in listed district	Other:	
Name:		
<input type="checkbox"/> pending listing <input type="checkbox"/> not eligible <input type="checkbox"/> eligible(district) <input type="checkbox"/> eligible (individually) <input type="checkbox"/> not determined		



**ARCHITECTURAL/HISTORIC INVENTORY FORM**

2020-30 MARKET ST

**LOCATION MAP (include north arrow):**

**SITE MAP/PLAN (include north arrow):**

**Insert photograph of primary structure on property:**

Photo 1:

Photo 2:

Description:

Looking south at building.

Description:

Date:

CD No.:

Image No.

Date:

CD No.:

Image No.

Photographer: City of St Louis

Main Photo: Images2012\2020-30 MARKET ST.JPG





**ARCHITECTURAL/HISTORIC INVENTORY FORM**

2020-30 MARKET ST

21.(cont.) History:and significance. Expand box as necessary or add continuation pages.

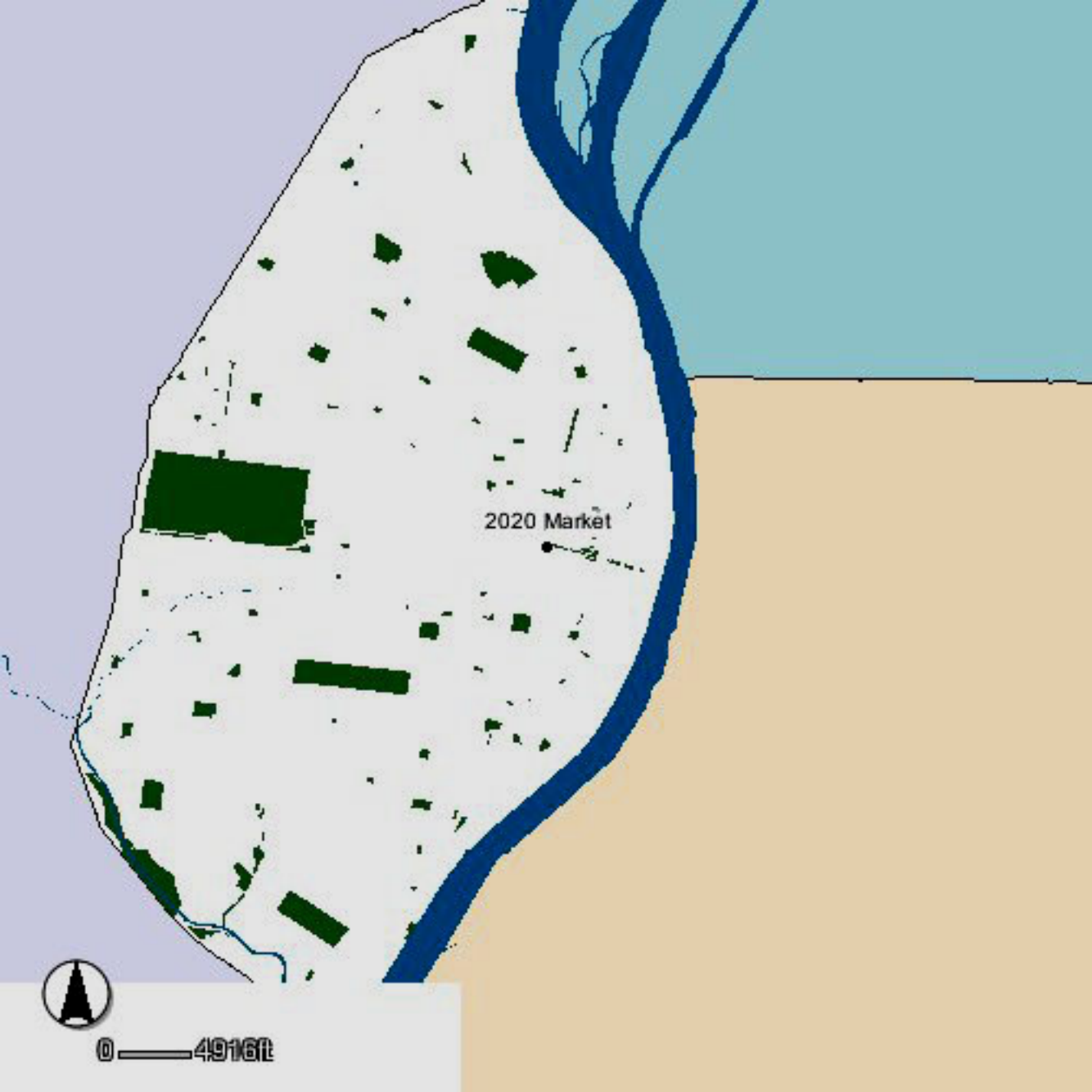
22. (cont.) Sources of information. Expand box as necessary or add continuation pages.

City building permit #B7049, 1/7/1965. No Architect given; Martin Bloom & Assocs., contractor. "Office Building."

40. (cont.) Description of environment and outbuilding. Expand box as necessary or add continuation pages.

41. (cont.) Description of primary resource. Expand box as necessary, or add continuation pages.

This single-story rectangular building has aluminum framed windows, a flat roof, and mostly red brick cladding. The main corner entry is the only building portion composed of blonde brick, which forms two perpendicular slabs that project above the building's roofline. The main entry is covered by a metal canopy. The primary facade has a metal sun shade extending down from the roof line projecting over rectangular full height windows. The secondary façade has narrow recessed vertical windows.



2020 Market



0 — 4916 ft

MARKET ST

2020 Market

S 21ST ST



0 271ft



2020 MARKET STREET  
THE PUBLIC INTEREST  
INSTITUTE OF LOUISIANA





**ARCHITECTURAL/HISTORIC INVENTORY FORM**

1. Survey no. SLC-AS-047		2. Survey name: Thematic Survey of Midcentury Modern Movement Nonresidential Architecture in St. Louis	
3. County: St. Louis [Independent City]		4. Address: 2144 MARKET ST	
Alternate address if applicable			
5. City/State: St. Louis [Independent City], M		6. UTM: LAT LONG:	7. Township/Range/Section: T: R: S: N/A
8. Historic Name (if known):		9. Present/other name (if known):	
10. Ownership:	11a. Historic Use (if known):	11b. Current Use:	

**HISTORICAL DATA**

12. Construction date: Major addition/alteration date:	1964	15. Architect:	18. Previously surveyed? <input type="checkbox"/> Cite survey name in box 22 cont. (page 3)
13. Significant date/period:		16. Builder/contractor:	19. On National Register? Cite nomination name in box 22 cont. (page 3)
14. Area(s) of significance:		17. Original or significant owner:	20. National Register eligible?
21. History and significance on continuation page. <input type="checkbox"/>		22. Sources of information on continuation page. <input type="checkbox"/>	Historic District Potential? <input type="checkbox"/> Name of Potential District?

**ARCHITECTURAL INFORMATION**

23. Category of Property:	30. Roof Material:	37. Windows: Type:
24. Vernacular or property type: 1-Story Commercial	31. Chimney placement:	Panes
25. Architectural style: Modern Movements	32. Structural system:	38. Acreage (rural): Visible from public road? <input type="checkbox"/>
26. Plan Shape:	33. Exterior wall cladding:	39. Changes: (describe in box 41 cont.) <input type="checkbox"/> Addition Date(s): <input type="checkbox"/> Altered Date(s): <input type="checkbox"/> Moved Date(s): <input type="checkbox"/> Other Date(s):
27. Number of Stories:	34. Foundation Material:	Endangered by:
28. No. of bays (1st floor)	35. Basement type:	40. No. outbuildings (describe in box 40 cont.):
29. Roof Type:	36. Front Porch Type:	41. Further description of building features and associated resources on continuation page. <input type="checkbox"/>

**OTHER**

42. Current Owner/address: 22ND STREET LLC	43. Inventory form prepared by (name):	44. Survey date:
2144 MARKET ST ST LOUIS MO 63103	Additional Information/revisions by:	45. Date of revisions:
FOR SHPO USE:		Survey Category: <input type="checkbox"/> RLS <input type="checkbox"/> ILS <input type="checkbox"/> Significant Properties List

Date entered in inventory:	Level of survey: <input type="checkbox"/> reconnaissance <input type="checkbox"/> intensive	Additional research? <input type="checkbox"/> yes <input type="checkbox"/> no
National Register Status: <input type="checkbox"/> listed <input type="checkbox"/> in listed district	Other:	
Name:		
<input type="checkbox"/> pending listing <input type="checkbox"/> not eligible <input type="checkbox"/> eligible(district) <input type="checkbox"/> eligible (individually) <input type="checkbox"/> not determined		



**ARCHITECTURAL/HISTORIC INVENTORY FORM**

2144 MARKET ST

**LOCATION MAP (include north arrow):**

**SITE MAP/PLAN (include north arrow):**

**Insert photograph of primary structure on property:**

Photo 1:

Photo 2:

Description:

Description:

Date:

CD No.:

Image No.

Date:

CD No.:

Image No.

Photographer:

Main Photo: Images2012\CompleteSurveyPhotos\Market2144.JPG



**ARCHITECTURAL/HISTORIC INVENTORY FORM**

2144 MARKET ST

21.(cont.) History:and significance. Expand box as necessary or add continuation pages.

22. (cont.) Sources of information. Expand box as necessary or add continuation pages.

40. (cont.) Description of environment and outbuilding. Expand box as necessary or add continuation pages.

41. (cont.) Description of primary resource. Expand box as necessary, or add continuation pages.

Heavily modified. Covered w/ Efis. Current Harry's Restaurant.







**ARCHITECTURAL/HISTORIC INVENTORY FORM**

1. Survey no. SLC-AS-047		2. Survey name: Thematic Survey of Midcentury Modern Movement Nonresidential Architecture in St. Louis	
3. County: St. Louis [Independent City]		4. Address: 2211 MARKET ST	
Alternate address if applicable			
5. City/State: St. Louis [Independent City], M		6. UTM: LAT	7. Township/Range/Section: T: R: S: N/A
8. Historic Name (if known):		9. Present/other name (if known):	
10. Ownership:	11a. Historic Use (if known):	11b. Current Use:	

**HISTORICAL DATA**

12. Construction date: Major addition/alteration date:	1965 1965	15. Architect:	18. Previously surveyed? <input type="checkbox"/> Cite survey name in box 22 cont. (page 3)
13. Significant date/period:		16. Builder/contractor:	19. On National Register? Cite nomination name in box 22 cont. (page 3)
14. Area(s) of significance:		17. Original or significant owner:	20. National Register eligible?
21. History and significance on continuation page. <input type="checkbox"/>		22. Sources of information on continuation page. <input type="checkbox"/>	Historic District Potential? <input type="checkbox"/> Name of Potential District?

**ARCHITECTURAL INFORMATION**

23. Category of Property:	30. Roof Material:	37. Windows: Type:
24. Vernacular or property type: Hotel/Motel	31. Chimney placement:	Panes
25. Architectural style: Modern Movements	32. Structural system:	38. Acreage (rural): Visible from public road? <input type="checkbox"/>
26. Plan Shape:	33. Exterior wall cladding:	39. Changes: (describe in box 41 cont.) <input type="checkbox"/> Addition Date(s) <input type="checkbox"/> Altered Date(s) <input type="checkbox"/> Moved Date(s) <input type="checkbox"/> Other Date(s)
27. Number of Stories:	34. Foundation Material:	Endangered by:
28. No. of bays (1st floor)	35. Basement type:	40. No. outbuildings (describe in box 40 cont.):
29. Roof Type:	36. Front Porch Type:	41. Further description of building features and associated resources on continuation page. <input type="checkbox"/>

**OTHER**

42. Current Owner/address: DRUCO, INC	43. Inventory form prepared by (name):	44. Survey date:
721 EMERSON RD STE 200 ST LOUIS MO 63141	Additional Information/revisions by:	45. Date of revisions:
FOR SHPO USE:		Survey Category: <input type="checkbox"/> RLS <input type="checkbox"/> ILS <input type="checkbox"/> Significant Properties List

Date entered in inventory:	Level of survey: <input type="checkbox"/> reconnaissance <input type="checkbox"/> intensive	Additional research? <input type="checkbox"/> yes <input type="checkbox"/> no
National Register Status: <input type="checkbox"/> listed <input type="checkbox"/> in listed district	Other:	
Name:		
<input type="checkbox"/> pending listing <input type="checkbox"/> not eligible <input type="checkbox"/> eligible(district) <input type="checkbox"/> eligible (individually) <input type="checkbox"/> not determined		



**ARCHITECTURAL/HISTORIC INVENTORY FORM**

2211 MARKET ST

**LOCATION MAP (include north arrow):**

**SITE MAP/PLAN (include north arrow):**

**Insert photograph of primary structure on property:**

Photo 1:

Photo 2:

Description:

Description:

Date:

CD No.:

Image No.

Date:

CD No.:

Image No.

Photographer:

Main Photo: Images2012\CompleteSurveyPhotos\Market2211.JPG



**ARCHITECTURAL/HISTORIC INVENTORY FORM**

2211 MARKET ST

21.(cont.) History:and significance. Expand box as necessary or add continuation pages.

22. (cont.) Sources of information. Expand box as necessary or add continuation pages.

40. (cont.) Description of environment and outbuilding. Expand box as necessary or add continuation pages.

41. (cont.) Description of primary resource. Expand box as necessary, or add continuation pages.

Hotel, modified







**ARCHITECTURAL/HISTORIC INVENTORY FORM**

1. Survey no. SLC-AS-047-0152		2. Survey name: Thematic Survey of Midcentury Modern Movement Nonresidential Architecture in St. Louis	
3. County: St. Louis [Independent City]		4. Address: <b>2601-99 MARKET ST</b>	
Alternate address if applicable			
5. City/State: St. Louis [Independent City], M		6. UTM: LAT 38:37:51.41 LONG: 90:12:55.65	7. Township/Range/Section: T: R: S: N/A
8. Historic Name (if known): A. G. Edwards & Sons		9. Present/other name (if known): Wells Fargo	
10. Ownership: Private	11a. Historic Use (if known): Commerce Trade		11b. Current Use:

**HISTORICAL DATA**

12. Construction date: Major addition/alteration date: 13. Significant date/period:	1968 N/A	15. Architect: Raymond E. Maritz & Sons	18. Previously surveyed? <input type="checkbox"/> Cite survey name in box 22 cont. (page 3)
14. Area(s) of significance: To be determined		16. Builder/contractor: Gamble Construction Co.	19. On National Register? Cite nomination name in box 22 cont. (page 3)
21. History and significance on continuation page. <input type="checkbox"/>		17. Original or significant owner: A.G. Edwards	20. National Register eligible? Not determined
		22. Sources of information on continuation page. <input checked="" type="checkbox"/>	Historic District Potential? <input type="checkbox"/> Name of Potential District?

**ARCHITECTURAL INFORMATION**

23. Category of Property: Building	30. Roof Material: Undetermined	37. Windows: Type: Fixed
24. Vernacular or property type: Office Building	31. Chimney placement: None	Panes: multi
25. Architectural style: Modern Movements	32. Structural system: Reinforced Concrete	38. Acreage (rural): Visible from public road? <input checked="" type="checkbox"/>
26. Plan Shape: L-shape	33. Exterior wall cladding: Concrete	39. Changes: (describe in box 41 cont.) <input type="checkbox"/> Addition Date(s): <input type="checkbox"/> Altered Date(s): <input type="checkbox"/> Moved Date(s): <input type="checkbox"/> Other Date(s):
27. Number of Stories: 5 Stories	34. Foundation Material: Concrete	Endangered by:
28. No. of bays (1st floor): Multiple	35. Basement type: Undetermined	40. No. outbuildings (describe in box 40 cont.): 1
29. Roof Type: Flat	36. Front Porch Type: N/A	41. Further description of building features and associated resources on continuation page. <input checked="" type="checkbox"/>

**OTHER**

42. Current Owner/address: A G EDWARDS & SONS INC C/O THOMSON REUTERS P O BOX 2609 CARLSBAD CA 92018	43. Inventory form prepared by (name): Patience Stuart Cultural Resources Office Additional Information/revisions by: Betsy Bradley Cultural Resources Office	44. Survey date:  45. Date of revisions:  Survey Category: <input checked="" type="checkbox"/> RLS <input type="checkbox"/> ILS <input type="checkbox"/> Significant Properties List
--	--	---

**FOR SHPO USE:**

Date entered in inventory:	Level of survey: <input type="checkbox"/> reconnaissance <input type="checkbox"/> intensive	Additional research? <input type="checkbox"/> yes <input type="checkbox"/> no
National Register Status: <input type="checkbox"/> listed <input type="checkbox"/> in listed district	Other:	
Name:		
<input type="checkbox"/> pending listing <input type="checkbox"/> not eligible <input type="checkbox"/> eligible(district) <input type="checkbox"/> eligible (individually) <input type="checkbox"/> not determined		



**ARCHITECTURAL/HISTORIC INVENTORY FORM**

2601-99 MARKET ST

**LOCATION MAP (include north arrow):**

**SITE MAP/PLAN (include north arrow):**

**Insert photograph of primary structure on property:**

Photo 1:

Photo 2:

Description:

Looking northeast at building/complex.

Description:

Date:

CD No.:

Image No.

Date:

CD No.:

Image No.

Photographer: PMA

Main Photo: Images2012\2601 MARKET.JPG



**ARCHITECTURAL/HISTORIC INVENTORY FORM**

2601-99 MARKET ST

21.(cont.) History:and significance. Expand box as necessary or add continuation pages.

22. (cont.) Sources of information. Expand box as necessary or add continuation pages.

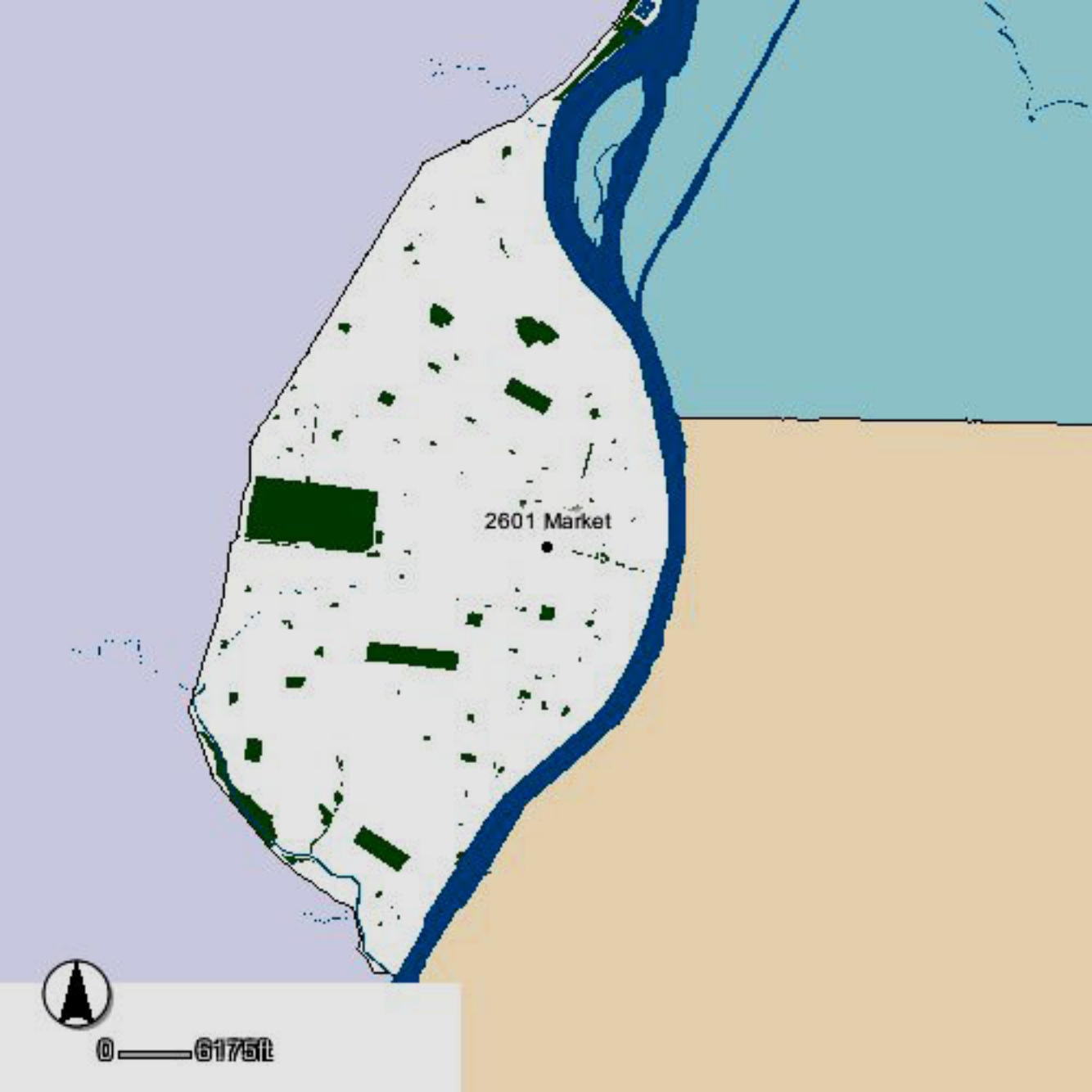
McCue, George. The Building Art in St. Louis: Two Centuries, 1981.

St Louis building permit E1330, 1968. Raymond E. Maritz & Sons, architect; Builder listed as Gamble CC. Also #E3017, 4/3/1969; #12442-79 5/21/1979.

40. (cont.) Description of environment and outbuilding. Expand box as necessary or add continuation pages.

41. (cont.) Description of primary resource. Expand box as necessary, or add continuation pages.

Originally A.G. Edwards & Sons, Inc. and currently offices for Wells Fargo Banking, the six-story brick and precast concrete building was designed by Raymond E. Maritz & Sons. The building has an L shape footprint, a reinforced concrete structure, slit windowed curtain wall, and a flat roof. There is a concrete parking garage located under the building with two entry points off of Jefferson. The portion of the building perpendicular to Jefferson is complemented by a glass atrium to a building to the north.



2601 Market



0 — 6175ft



N BEAUMONT ST

N JEFFERSON AVE

2601 Market

MARKET ST

S JEFFERSON AVE



0 761



WELLS FARGO ADVISORS  
Helping investors  
succeed financially

WELLS FARGO ADVISORS  
Helping to Launch  
Public Schools  
Students succeed



**ARCHITECTURAL/HISTORIC INVENTORY FORM**

1. Survey no. SLC-AS-047	2. Survey name: Thematic Survey of Modern Movement Architecture in St. Louis		
3. County: St. Louis [Independent City]	4. Address: 2701 MARKET ST		
Alternate address if applicable			
5. City/State: St. Louis, MO	6. UTM:	or: LAT	7. Township/Range/Section: T: R: S: N/A
8. Historic Name (if known):		9. Present/other name (if known):	
10. Ownership:		11a. Historic Use (if known):	11b. Current Use:

**HISTORICAL DATA**

12. Construction date: Major addition/alteration date:	1966	15. Architect:	18. Previously surveyed? <input type="checkbox"/> Cite survey name in box 22 cont. (page 3)
13. Significant date/period:		16. Builder/contractor:	19. On National Register? Cite nomination name in box 22 cont. (page 3)
14. Area(s) of significance:		17. Original or significant owner:	20. National Register eligible?
21. History and significance on continuation page. <input type="checkbox"/>		22. Sources of information on continuation page. <input type="checkbox"/>	Historic District Potential? <input type="checkbox"/> Name of Potential District?

**ARCHITECTURAL INFORMATION**

23. Category of Property:	30. Roof Material:	37. Windows: Type:
24. Vernacular or property type: Church	31. Chimney placement:	Panes
25. Architectural style: Modern Movements	32. Structural system:	38. Acreage (rural): Visible from public road? <input type="checkbox"/>
26. Plan Shape:	33. Exterior wall cladding:	39. Changes: (describe in box 41 cont.) <input type="checkbox"/> Addition Date(s): <input type="checkbox"/> Altered Date(s): <input type="checkbox"/> Moved Date(s): <input type="checkbox"/> Other Date(s):
27. Number of Stories:	34. Foundation Material:	Endangered by:
28. No. of bays (1st floor)	35. Basement type:	40. No. outbuildings (describe in box 40 cont.):
29. Roof Type:	36. Front Porch Type:	41. Further description of building features and associated resources on continuation page. <input type="checkbox"/>

**OTHER**

42. Current Owner/address: A G EDWARDS & SONS INC THOMSON REUTERS P O BOX 2609 CARLSBAD CA 92018	43. Inventory form prepared by (name): Additional Information/revisions by:	44. Survey date: 45. Date of revisions: Survey Category: <input type="checkbox"/> RLS <input type="checkbox"/> ILS <input type="checkbox"/> Significant Properties List
--	--	--

**FOR SHPO USE:**

Date entered in inventory:	Level of survey: <input type="checkbox"/> reconnaissance <input type="checkbox"/> intensive	Additional research? <input type="checkbox"/> yes <input type="checkbox"/> no
National Register Status: <input type="checkbox"/> listed <input type="checkbox"/> in listed district	Other:	
Name:		
<input type="checkbox"/> pending listing <input type="checkbox"/> not eligible <input type="checkbox"/> eligible(district) <input type="checkbox"/> eligible (individually) <input type="checkbox"/> not determined		



MISSOURI DEPARTMENT OF NATURAL RESOURCES  
STATE HISTORIC PRESERVATION OFFICE, P.O. Box 176, Jefferson City, MO 65102

## ARCHITECTURAL/HISTORIC INVENTORY FORM

2701 MARKET ST

**LOCATION MAP (include north arrow):**

**SITE MAP/PLAN (include north arrow):**

**Insert photograph of primary structure on property:**

Photo 1:

Photo 2:

Description:

Description:

Date:

CD No.:

Image No.

Date:

CD No.:

Image No.

Photographer:

Main Photo: Images2012\CompleteSurveyPhotos\Market2701.jpg





**ARCHITECTURAL/HISTORIC INVENTORY FORM**

2701 MARKET ST

21.(cont.) History:and significance. Expand box as necessary or add continuation pages.

22. (cont.) Sources of information. Expand box as necessary or add continuation pages.

40. (cont.) Description of environment and outbuilding. Expand box as necessary or add continuation pages.

41. (cont.) Description of primary resource. Expand box as necessary, or add continuation pages.



EDWARDS

- ↑ 2801 Market St.
- ↑ Employment Office
- ↑ Visitor Parking
- ↑ Learning Center
- ↔ Ewing St. Dock



**ARCHITECTURAL/HISTORIC INVENTORY FORM**

1. Survey no. SLC-AS-047	2. Survey name: Thematic Survey of Modern Movement Architecture in St. Louis		
3. County: St. Louis [Independent City]	4. Address: 2720 MARKET ST		
Alternate address if applicable			
5. City/State: St. Louis, MO	6. UTM:	or: LAT	7. Township/Range/Section: T: R: S: N/A
8. Historic Name (if known):		9. Present/other name (if known):	
10. Ownership:		11a. Historic Use (if known):	11b. Current Use:

**HISTORICAL DATA**

12. Construction date: Major addition/alteration date:	15. Architect:	18. Previously surveyed? <input type="checkbox"/> Cite survey name in box 22 cont. (page 3)
13. Significant date/period:	16. Builder/contractor:	19. On National Register? Cite nomination name in box 22 cont. (page 3)
14. Area(s) of significance:	17. Original or significant owner:	20. National Register eligible?
21. History and significance on continuation page. <input type="checkbox"/>	22. Sources of information on continuation page. <input type="checkbox"/>	Historic District Potential? <input type="checkbox"/> Name of Potential District?

**ARCHITECTURAL INFORMATION**

23. Category of Property:	30. Roof Material:	37. Windows: Type:
24. Vernacular or property type: 1-Story Commercial	31. Chimney placement:	Panes
25. Architectural style: Modern Movements	32. Structural system:	38. Acreage (rural): Visible from public road? <input type="checkbox"/>
26. Plan Shape:	33. Exterior wall cladding:	39. Changes: (describe in box 41 cont.) <input type="checkbox"/> Addition Date(s): <input type="checkbox"/> Altered Date(s): <input type="checkbox"/> Moved Date(s): <input type="checkbox"/> Other Date(s):
27. Number of Stories:	34. Foundation Material:	Endangered by:
28. No. of bays (1st floor)	35. Basement type:	40. No. outbuildings (describe in box 40 cont.):
29. Roof Type:	36. Front Porch Type:	41. Further description of building features and associated resources on continuation page. <input type="checkbox"/>

**OTHER**

42. Current Owner/address: BEAUMONT ACQUISITIONS LLC	43. Inventory form prepared by (name):	44. Survey date:
2720 MARKET ST ST LOUIS MO 63103	Additional Information/revisions by:	45. Date of revisions:
FOR SHPO USE:		Survey Category: <input type="checkbox"/> RLS <input type="checkbox"/> ILS <input type="checkbox"/> Significant Properties List

Date entered in inventory:	Level of survey: <input type="checkbox"/> reconnaissance <input type="checkbox"/> intensive	Additional research? <input type="checkbox"/> yes <input type="checkbox"/> no
National Register Status: <input type="checkbox"/> listed <input type="checkbox"/> in listed district	Other:	
Name:		
<input type="checkbox"/> pending listing <input type="checkbox"/> not eligible <input type="checkbox"/> eligible(district) <input type="checkbox"/> eligible (individually) <input type="checkbox"/> not determined		



**ARCHITECTURAL/HISTORIC INVENTORY FORM**

2720 MARKET ST

**LOCATION MAP (include north arrow):**

**SITE MAP/PLAN (include north arrow):**

**Insert photograph of primary structure on property:**

Photo 1:

Photo 2:

Description:

Description:

Date:

CD No.:

Image No.

Date:

CD No.:

Image No.

Photographer:

Main Photo: Images2012\CompleteSurveyPhotos\Market2720.JPG





**ARCHITECTURAL/HISTORIC INVENTORY FORM**

2720 MARKET ST

21.(cont.) History:and significance. Expand box as necessary or add continuation pages.

22. (cont.) Sources of information. Expand box as necessary or add continuation pages.

40. (cont.) Description of environment and outbuilding. Expand box as necessary or add continuation pages.

41. (cont.) Description of primary resource. Expand box as necessary, or add continuation pages.

Potential HD



Office Furniture

WAREHOUSE OF FIXTURES

WAREHOUSE OF FIXTURES  
OFFICE FURNITURE  
1000 S. 10th St.  
Tulsa, OK 74106  
(918) 438-1234



**ARCHITECTURAL/HISTORIC INVENTORY FORM**

1. Survey no. SLC-AS-047		2. Survey name: Thematic Survey of Midcentury Modern Movement Nonresidential Architecture in St. Louis	
3. County: St. Louis [Independent City]		4. Address: <b>2820 MARKET ST</b>	
Alternate address if applicable			
5. City/State: St. Louis [Independent City], M		6. UTM: or: LAT LONG:	7. Township/Range/Section: T: R: S: N/A
8. Historic Name (if known):		9. Present/other name (if known):	
10. Ownership:	11a. Historic Use (if known):	11b. Current Use:	

**HISTORICAL DATA**

12. Construction date: Major addition/alteration date:	1968	15. Architect:	18. Previously surveyed? <input type="checkbox"/> Cite survey name in box 22 cont. (page 3)
13. Significant date/period:		16. Builder/contractor:	19. On National Register? Cite nomination name in box 22 cont. (page 3)
14. Area(s) of significance:		17. Original or significant owner:	20. National Register eligible?
21. History and significance on continuation page. <input type="checkbox"/>		22. Sources of information on continuation page. <input type="checkbox"/>	Historic District Potential? <input type="checkbox"/> Name of Potential District?

**ARCHITECTURAL INFORMATION**

23. Category of Property:	30. Roof Material:	37. Windows: Type:
24. Vernacular or property type: Industrial/Warehouse	31. Chimney placement:	Panes
25. Architectural style: Modern Movements	32. Structural system:	38. Acreage (rural): Visible from public road? <input type="checkbox"/>
26. Plan Shape:	33. Exterior wall cladding:	39. Changes: (describe in box 41 cont.) <input type="checkbox"/> Addition Date(s): <input type="checkbox"/> Altered Date(s): <input type="checkbox"/> Moved Date(s): <input type="checkbox"/> Other Date(s):
27. Number of Stories:	34. Foundation Material:	Endangered by:
28. No. of bays (1st floor)	35. Basement type:	40. No. outbuildings (describe in box 40 cont.):
29. Roof Type:	36. Front Porch Type:	41. Further description of building features and associated resources on continuation page. <input type="checkbox"/>

**OTHER**

42. Current Owner/address: WESCO REAL ESTATE IV LLC	43. Inventory form prepared by (name):	44. Survey date:
225 W STATION SQ DR STE 700 PITTSBURGH PA 15219	Additional Information/revisions by:	45. Date of revisions:
FOR SHPO USE:		Survey Category: <input type="checkbox"/> RLS <input type="checkbox"/> ILS <input type="checkbox"/> Significant Properties List

Date entered in inventory:	Level of survey: <input type="checkbox"/> reconnaissance <input type="checkbox"/> intensive	Additional research? <input type="checkbox"/> yes <input type="checkbox"/> no
National Register Status: <input type="checkbox"/> listed <input type="checkbox"/> in listed district	Other:	
Name:		
<input type="checkbox"/> pending listing <input type="checkbox"/> not eligible <input type="checkbox"/> eligible(district) <input type="checkbox"/> eligible (individually) <input type="checkbox"/> not determined		



**ARCHITECTURAL/HISTORIC INVENTORY FORM**

2820 MARKET ST

**LOCATION MAP (include north arrow):**

**SITE MAP/PLAN (include north arrow):**

**Insert photograph of primary structure on property:**

Photo 1:

Photo 2:

Description:

Description:

Date:

CD No.:

Image No.

Date:

CD No.:

Image No.

Photographer:

Main Photo: Images2012\CompleteSurveyPhotos\Market2820.JPG





**ARCHITECTURAL/HISTORIC INVENTORY FORM**

2820 MARKET ST


21.(cont.) History:and significance. Expand box as necessary or add continuation pages.

22. (cont.) Sources of information. Expand box as necessary or add continuation pages.

40. (cont.) Description of environment and outbuilding. Expand box as necessary or add continuation pages.

41. (cont.) Description of primary resource. Expand box as necessary, or add continuation pages.

Potential HD. Single story brick. "Wesco"





**ARCHITECTURAL/HISTORIC INVENTORY FORM**

1. Survey no. SLC-AS-047		2. Survey name: Thematic Survey of Midcentury Modern Movement Nonresidential Architecture in St. Louis	
3. County: St. Louis [Independent City]		4. Address: <b>2838 MARKET ST</b>	
Alternate address if applicable			
5. City/State: St. Louis [Independent City], M		6. UTM: LAT LONG:	7. Township/Range/Section: T: R: S: N/A
8. Historic Name (if known):		9. Present/other name (if known):	
10. Ownership:	11a. Historic Use (if known):	11b. Current Use:	

**HISTORICAL DATA**

12. Construction date: Major addition/alteration date:	1962	15. Architect:	18. Previously surveyed? <input type="checkbox"/> Cite survey name in box 22 cont. (page 3)
13. Significant date/period:		16. Builder/contractor:	19. On National Register? Cite nomination name in box 22 cont. (page 3)
14. Area(s) of significance:		17. Original or significant owner:	20. National Register eligible?
21. History and significance on continuation page. <input type="checkbox"/>		22. Sources of information on continuation page. <input type="checkbox"/>	Historic District Potential? <input type="checkbox"/> Name of Potential District?

**ARCHITECTURAL INFORMATION**

23. Category of Property:	30. Roof Material:	37. Windows: Type:
24. Vernacular or property type: Over 1-Story Commercial	31. Chimney placement:	Panes
25. Architectural style: Modern Movements	32. Structural system:	38. Acreage (rural): Visible from public road? <input type="checkbox"/>
26. Plan Shape:	33. Exterior wall cladding:	39. Changes: (describe in box 41 cont.) <input type="checkbox"/> Addition Date(s): <input type="checkbox"/> Altered Date(s): <input type="checkbox"/> Moved Date(s): <input type="checkbox"/> Other Date(s):
27. Number of Stories:	34. Foundation Material:	Endangered by:
28. No. of bays (1st floor)	35. Basement type:	40. No. outbuildings (describe in box 40 cont.):
29. Roof Type:	36. Front Porch Type:	41. Further description of building features and associated resources on continuation page. <input type="checkbox"/>

**OTHER**

42. Current Owner/address: EMPLOYMENT CONNECTION 4000 LACLEDE AVE ST LOUIS MO 63108	43. Inventory form prepared by (name): Additional Information/revisions by:	44. Survey date: 45. Date of revisions: Survey Category: <input type="checkbox"/> RLS <input type="checkbox"/> ILS <input type="checkbox"/> Significant Properties List
--	--	--

**FOR SHPO USE:**

Date entered in inventory:	Level of survey: <input type="checkbox"/> reconnaissance <input type="checkbox"/> intensive	Additional research? <input type="checkbox"/> yes <input type="checkbox"/> no
National Register Status: <input type="checkbox"/> listed <input type="checkbox"/> in listed district	Other:	
Name:		
<input type="checkbox"/> pending listing <input type="checkbox"/> not eligible <input type="checkbox"/> eligible(district) <input type="checkbox"/> eligible (individually) <input type="checkbox"/> not determined		



**ARCHITECTURAL/HISTORIC INVENTORY FORM**

2838 MARKET ST

**LOCATION MAP (include north arrow):**

**SITE MAP/PLAN (include north arrow):**

**Insert photograph of primary structure on property:**

Photo 1:

Photo 2:

Description:

Description:

Date: CD No.: Image No.

Date: CD No.: Image No.

Photographer:

Main Photo: Images2012\CompleteSurveyPhotos\Market2838.JPG





**ARCHITECTURAL/HISTORIC INVENTORY FORM**

2838 MARKET ST

21.(cont.) History:and significance. Expand box as necessary or add continuation pages.

22. (cont.) Sources of information. Expand box as necessary or add continuation pages.

City of St Louis building permit for addition, 3/22/1966: "Addition to existing Stanley Photo Service Co."

40. (cont.) Description of environment and outbuilding. Expand box as necessary or add continuation pages.

41. (cont.) Description of primary resource. Expand box as necessary, or add continuation pages.

Potential HD

Built as Stanley Photo Processing Plant, office and salesroom





**ARCHITECTURAL/HISTORIC INVENTORY FORM**

1. Survey no. SLC-AS-047	2. Survey name: Thematic Survey of Midcentury Modern Movement Nonresidential Architecture in St. Louis		
3. County: St. Louis [Independent City]	4. Address: <b>2900-8 MARKET ST</b>		
Alternate address if applicable			
5. City/State: St. Louis [Independent City], M	6. UTM:	or: LAT	7. Township/Range/Section: T: R: S: N/A
8. Historic Name (if known):		9. Present/other name (if known):	
10. Ownership:	11a. Historic Use (if known):	11b. Current Use:	

**HISTORICAL DATA**

12. Construction date: Major addition/alteration date:	1964	15. Architect:	18. Previously surveyed? <input type="checkbox"/> Cite survey name in box 22 cont. (page 3)
13. Significant date/period:		16. Builder/contractor:	
14. Area(s) of significance:		17. Original or significant owner:	19. On National Register? Cite nomination name in box 22 cont. (page 3)
			20. National Register eligible?
21. History and significance on continuation page. <input type="checkbox"/>		22. Sources of information on continuation page. <input type="checkbox"/>	Historic District Potential? <input type="checkbox"/> Name of Potential District?

**ARCHITECTURAL INFORMATION**

23. Category of Property:	30. Roof Material:	37. Windows: Type:
24. Vernacular or property type: Other-Note in Comments	31. Chimney placement:	Panes
25. Architectural style: Modern Movements	32. Structural system:	38. Acreage (rural): Visible from public road? <input type="checkbox"/>
26. Plan Shape:	33. Exterior wall cladding:	39. Changes: (describe in box 41 cont.) <input type="checkbox"/> Addition Date(s): <input type="checkbox"/> Altered Date(s): <input type="checkbox"/> Moved Date(s): <input type="checkbox"/> Other Date(s):
27. Number of Stories:	34. Foundation Material:	Endangered by:
28. No. of bays (1st floor)	35. Basement type:	40. No. outbuildings (describe in box 40 cont.):
29. Roof Type:	36. Front Porch Type:	41. Further description of building features and associated resources on continuation page. <input type="checkbox"/>

**OTHER**

42. Current Owner/address: MARKET STREET INVESTMENTS LLC	43. Inventory form prepared by (name):	44. Survey date:
10665 BAUR BLVD ST LOUIS MO 63132	Additional Information/revisions by:	45. Date of revisions:
FOR SHPO USE:		Survey Category: <input type="checkbox"/> RLS <input type="checkbox"/> ILS <input type="checkbox"/> Significant Properties List

Date entered in inventory:	Level of survey: <input type="checkbox"/> reconnaissance <input type="checkbox"/> intensive	Additional research? <input type="checkbox"/> yes <input type="checkbox"/> no
National Register Status: <input type="checkbox"/> listed <input type="checkbox"/> in listed district	Other:	
Name:		
<input type="checkbox"/> pending listing <input type="checkbox"/> not eligible <input type="checkbox"/> eligible(district) <input type="checkbox"/> eligible (individually) <input type="checkbox"/> not determined		



**ARCHITECTURAL/HISTORIC INVENTORY FORM**

2900-8 MARKET ST

**LOCATION MAP (include north arrow):**

**SITE MAP/PLAN (include north arrow):**

**Insert photograph of primary structure on property:**

Photo 1:

Photo 2:

Description:

Description:

Date:

CD No.:

Image No.

Date:

CD No.:

Image No.

Photographer:

Main Photo: Images2012\CompleteSurveyPhotos\Market2900.JPG





**ARCHITECTURAL/HISTORIC INVENTORY FORM**

2900-8 MARKET ST

21.(cont.) History:and significance. Expand box as necessary or add continuation pages.

22. (cont.) Sources of information. Expand box as necessary or add continuation pages.

40. (cont.) Description of environment and outbuilding. Expand box as necessary or add continuation pages.

41. (cont.) Description of primary resource. Expand box as necessary, or add continuation pages.

Heavily modified strip mall



WOK HOUSE

BIG CITY SUBS & GRILL

TIP TOP CLEANERS



**ARCHITECTURAL/HISTORIC INVENTORY FORM**

1. Survey no. SLC-AS-047		2. Survey name: Thematic Survey of Midcentury Modern Movement Nonresidential Architecture in St. Louis	
3. County: St. Louis [Independent City]		4. Address: <b>2930 MARKET ST</b>	
Alternate address if applicable			
5. City/State: St. Louis [Independent City], M		6. UTM:	or: LAT
		LONG:	7. Township/Range/Section: T: R: S: N/A
8. Historic Name (if known):		9. Present/other name (if known):	
10. Ownership:	11a. Historic Use (if known):		11b. Current Use:

**HISTORICAL DATA**

12. Construction date: Major addition/alteration date:	1965	15. Architect:	18. Previously surveyed? <input type="checkbox"/> Cite survey name in box 22 cont. (page 3)
13. Significant date/period:		16. Builder/contractor:	19. On National Register? Cite nomination name in box 22 cont. (page 3)
14. Area(s) of significance:		17. Original or significant owner:	20. National Register eligible?
21. History and significance on continuation page. <input type="checkbox"/>		22. Sources of information on continuation page. <input type="checkbox"/>	Historic District Potential? <input type="checkbox"/> Name of Potential District?

**ARCHITECTURAL INFORMATION**

23. Category of Property:	30. Roof Material:	37. Windows: Type:
24. Vernacular or property type: Office Building	31. Chimney placement:	Panes
25. Architectural style: Modern Movements	32. Structural system:	38. Acreage (rural): Visible from public road? <input type="checkbox"/>
26. Plan Shape:	33. Exterior wall cladding:	39. Changes: (describe in box 41 cont.) <input type="checkbox"/> Addition Date(s): <input type="checkbox"/> Altered Date(s): <input type="checkbox"/> Moved Date(s): <input type="checkbox"/> Other Date(s):
27. Number of Stories:	34. Foundation Material:	Endangered by:
28. No. of bays (1st floor)	35. Basement type:	40. No. outbuildings (describe in box 40 cont.):
29. Roof Type:	36. Front Porch Type:	41. Further description of building features and associated resources on continuation page. <input type="checkbox"/>

**OTHER**

42. Current Owner/address: INTERIOR CONSTRUCTION SERVICES LTD	43. Inventory form prepared by (name):	44. Survey date:
2930 MARKET ST ST LOUIS MO 63103	Additional Information/revisions by:	45. Date of revisions:
FOR SHPO USE:		Survey Category: <input type="checkbox"/> RLS <input type="checkbox"/> ILS <input type="checkbox"/> Significant Properties List

Date entered in inventory:	Level of survey: <input type="checkbox"/> reconnaissance <input type="checkbox"/> intensive	Additional research? <input type="checkbox"/> yes <input type="checkbox"/> no
National Register Status: <input type="checkbox"/> listed <input type="checkbox"/> in listed district	Other:	
Name:		
<input type="checkbox"/> pending listing <input type="checkbox"/> not eligible <input type="checkbox"/> eligible(district) <input type="checkbox"/> eligible (individually) <input type="checkbox"/> not determined		



**ARCHITECTURAL/HISTORIC INVENTORY FORM**

2930 MARKET ST

**LOCATION MAP (include north arrow):**

**SITE MAP/PLAN (include north arrow):**

**Insert photograph of primary structure on property:**

Photo 1:

Photo 2:

Description:

Description:

Date:

CD No.:

Image No.

Date:

CD No.:

Image No.

Photographer:

Main Photo: Images2012\CompleteSurveyPhotos\Market2930.JPG





**ARCHITECTURAL/HISTORIC INVENTORY FORM**

2930 MARKET ST

21.(cont.) History:and significance. Expand box as necessary or add continuation pages.

22. (cont.) Sources of information. Expand box as necessary or add continuation pages.

40. (cont.) Description of environment and outbuilding. Expand box as necessary or add continuation pages.

41. (cont.) Description of primary resource. Expand box as necessary, or add continuation pages.

Potential HD





**ARCHITECTURAL/HISTORIC INVENTORY FORM**

1. Survey no. SLC-AS-047	2. Survey name: Thematic Survey of Midcentury Modern Movement Nonresidential Architecture in St. Louis		
3. County: St. Louis [Independent City]	4. Address: <b>3030 MARKET ST</b>		
Alternate address if applicable			
5. City/State: St. Louis [Independent City], M	6. UTM:	or: LAT	7. Township/Range/Section: T: R: S: N/A
8. Historic Name (if known):		9. Present/other name (if known):	
10. Ownership:	11a. Historic Use (if known):	11b. Current Use:	

**HISTORICAL DATA**

12. Construction date: Major addition/alteration date:	1965	15. Architect:	18. Previously surveyed? <input type="checkbox"/> Cite survey name in box 22 cont. (page 3)
13. Significant date/period:		16. Builder/contractor:	19. On National Register? Cite nomination name in box 22 cont. (page 3)
14. Area(s) of significance:		17. Original or significant owner:	20. National Register eligible?
21. History and significance on continuation page. <input type="checkbox"/>		22. Sources of information on continuation page. <input type="checkbox"/>	Historic District Potential? <input type="checkbox"/> Name of Potential District?

**ARCHITECTURAL INFORMATION**

23. Category of Property:	30. Roof Material:	37. Windows: Type:
24. Vernacular or property type: 1-Story Commercial	31. Chimney placement:	Panes
25. Architectural style: Modern Movements	32. Structural system:	38. Acreage (rural): Visible from public road? <input type="checkbox"/>
26. Plan Shape:	33. Exterior wall cladding:	39. Changes: (describe in box 41 cont.) <input type="checkbox"/> Addition Date(s): <input type="checkbox"/> Altered Date(s): <input type="checkbox"/> Moved Date(s): <input type="checkbox"/> Other Date(s):
27. Number of Stories:	34. Foundation Material:	Endangered by:
28. No. of bays (1st floor)	35. Basement type:	40. No. outbuildings (describe in box 40 cont.):
29. Roof Type:	36. Front Porch Type:	41. Further description of building features and associated resources on continuation page. <input type="checkbox"/>

**OTHER**

42. Current Owner/address: DANIEL WARREN REDEV CORP JACK DUBINSKY & SONS 721 OLIVE ST ST LOUIS MO 63101	43. Inventory form prepared by (name): Additional Information/revisions by:	44. Survey date: 45. Date of revisions: Survey Category: <input type="checkbox"/> RLS <input type="checkbox"/> ILS <input type="checkbox"/> Significant Properties List
---	--	--

**FOR SHPO USE:**

Date entered in inventory:	Level of survey: <input type="checkbox"/> reconnaissance <input type="checkbox"/> intensive	Additional research? <input type="checkbox"/> yes <input type="checkbox"/> no
National Register Status: <input type="checkbox"/> listed <input type="checkbox"/> in listed district	Other:	
Name:		
<input type="checkbox"/> pending listing <input type="checkbox"/> not eligible <input type="checkbox"/> eligible(district) <input type="checkbox"/> eligible (individually) <input type="checkbox"/> not determined		



**ARCHITECTURAL/HISTORIC INVENTORY FORM**

3030 MARKET ST

**LOCATION MAP (include north arrow):**

**SITE MAP/PLAN (include north arrow):**

**Insert photograph of primary structure on property:**

Photo 1:

Photo 2:

Description:

Description:

Date:

CD No.:

Image No.

Date:

CD No.:

Image No.

Photographer:

Main Photo: Images2012\CompleteSurveyPhotos\Market3030.JPG





**ARCHITECTURAL/HISTORIC INVENTORY FORM**

3030 MARKET ST

21.(cont.) History:and significance. Expand box as necessary or add continuation pages.

22. (cont.) Sources of information. Expand box as necessary or add continuation pages.

40. (cont.) Description of environment and outbuilding. Expand box as necessary or add continuation pages.

41. (cont.) Description of primary resource. Expand box as necessary, or add continuation pages.

potential HD



**Hertz**  
Equipment Rental

Hertz Equipment Rental



**ARCHITECTURAL/HISTORIC INVENTORY FORM**

1. Survey no. SLC-AS-047	2. Survey name: Thematic Survey of Midcentury Modern Movement Nonresidential Architecture in St. Louis		
3. County: St. Louis [Independent City]	4. Address: <b>3100 MARKET ST</b>		
Alternate address if applicable			
5. City/State: St. Louis [Independent City], M	6. UTM:	or: LAT	7. Township/Range/Section: T: R: S: N/A
8. Historic Name (if known):		9. Present/other name (if known):	
10. Ownership:	11a. Historic Use (if known):	11b. Current Use:	

**HISTORICAL DATA**

12. Construction date: Major addition/alteration date:	1964	15. Architect:	18. Previously surveyed? <input type="checkbox"/> Cite survey name in box 22 cont. (page 3)
13. Significant date/period:		16. Builder/contractor:	19. On National Register? Cite nomination name in box 22 cont. (page 3)
14. Area(s) of significance:		17. Original or significant owner:	20. National Register eligible?
21. History and significance on continuation page. <input type="checkbox"/>		22. Sources of information on continuation page. <input type="checkbox"/>	Historic District Potential? <input type="checkbox"/> Name of Potential District?

**ARCHITECTURAL INFORMATION**

23. Category of Property:	30. Roof Material:	37. Windows: Type:
24. Vernacular or property type: Office Building	31. Chimney placement:	Panes
25. Architectural style: Modern Movements	32. Structural system:	38. Acreage (rural): Visible from public road? <input type="checkbox"/>
26. Plan Shape:	33. Exterior wall cladding:	39. Changes: (describe in box 41 cont.) <input type="checkbox"/> Addition Date(s): <input type="checkbox"/> Altered Date(s): <input type="checkbox"/> Moved Date(s): <input type="checkbox"/> Other Date(s):
27. Number of Stories:	34. Foundation Material:	Endangered by:
28. No. of bays (1st floor)	35. Basement type:	40. No. outbuildings (describe in box 40 cont.):
29. Roof Type:	36. Front Porch Type:	41. Further description of building features and associated resources on continuation page. <input type="checkbox"/>

**OTHER**

42. Current Owner/address: INFINITY RADIO HOLDINGS INC RYAN INC TERRI WHITE 2800 POST OAK BLVD STE 4200 HOUSTON TX 77056	43. Inventory form prepared by (name): Additional Information/revisions by:	44. Survey date: 45. Date of revisions: Survey Category: <input type="checkbox"/> RLS <input type="checkbox"/> ILS <input type="checkbox"/> Significant Properties List
--	--	--

**FOR SHPO USE:**

Date entered in inventory:	Level of survey: <input type="checkbox"/> reconnaissance <input type="checkbox"/> intensive	Additional research? <input type="checkbox"/> yes <input type="checkbox"/> no
National Register Status: <input type="checkbox"/> listed <input type="checkbox"/> in listed district	Other:	
Name:		
<input type="checkbox"/> pending listing <input type="checkbox"/> not eligible <input type="checkbox"/> eligible(district) <input type="checkbox"/> eligible (individually) <input type="checkbox"/> not determined		



**ARCHITECTURAL/HISTORIC INVENTORY FORM**

3100 MARKET ST

**LOCATION MAP (include north arrow):**

**SITE MAP/PLAN (include north arrow):**

**Insert photograph of primary structure on property:**

Photo 1:

Photo 2:

Description:

Description:

Date:

CD No.:

Image No.

Date:

CD No.:

Image No.

Photographer:

Main Photo: Images2012\CompleteSurveyPhotos\Market3100.JPG





**ARCHITECTURAL/HISTORIC INVENTORY FORM**

3100 MARKET ST

21.(cont.) History:and significance. Expand box as necessary or add continuation pages.

22. (cont.) Sources of information. Expand box as necessary or add continuation pages.

40. (cont.) Description of environment and outbuilding. Expand box as necessary or add continuation pages.

41. (cont.) Description of primary resource. Expand box as necessary, or add continuation pages.

heavily modified





**ARCHITECTURAL/HISTORIC INVENTORY FORM**

1. Survey no. SLC-AS-047	2. Survey name: Thematic Survey of Modern Movement Architecture in St. Louis		
3. County: St. Louis [Independent City]	4. Address: 3562 MARKET ST		
Alternate address if applicable			
5. City/State: St. Louis [Independent City], M	6. UTM:	or: LAT	7. Township/Range/Section: T: R: S: N/A
8. Historic Name (if known):		9. Present/other name (if known):	
10. Ownership:	11a. Historic Use (if known):	11b. Current Use:	

**HISTORICAL DATA**

12. Construction date: Major addition/alteration date:	15. Architect:	18. Previously surveyed? <input type="checkbox"/> Cite survey name in box 22 cont. (page 3)
13. Significant date/period:	16. Builder/contractor:	19. On National Register? Cite nomination name in box 22 cont. (page 3)
14. Area(s) of significance:	17. Original or significant owner:	20. National Register eligible?
21. History and significance on continuation page. <input type="checkbox"/>	22. Sources of information on continuation page. <input type="checkbox"/>	Historic District Potential? <input type="checkbox"/> Name of Potential District?

**ARCHITECTURAL INFORMATION**

23. Category of Property:	30. Roof Material:	37. Windows: Type:
24. Vernacular or property type: Industrial/Warehouse	31. Chimney placement:	Panes
25. Architectural style: Modern Movements	32. Structural system:	38. Acreage (rural): Visible from public road? <input type="checkbox"/>
26. Plan Shape:	33. Exterior wall cladding:	39. Changes: (describe in box 41 cont.) <input type="checkbox"/> Addition Date(s): <input type="checkbox"/> Altered Date(s): <input type="checkbox"/> Moved Date(s): <input type="checkbox"/> Other Date(s):
27. Number of Stories:	34. Foundation Material:	Endangered by:
28. No. of bays (1st floor)	35. Basement type:	40. No. outbuildings (describe in box 40 cont.):
29. Roof Type:	36. Front Porch Type:	41. Further description of building features and associated resources on continuation page. <input type="checkbox"/>

**OTHER**

42. Current Owner/address: STERLING LACQUER MFG CO	43. Inventory form prepared by (name):	44. Survey date:
3150 BRANNON AV ST LOUIS MO 63139	Additional Information/revisions by:	45. Date of revisions:
FOR SHPO USE:		Survey Category: <input type="checkbox"/> RLS <input type="checkbox"/> ILS <input type="checkbox"/> Significant Properties List

Date entered in inventory:	Level of survey: <input type="checkbox"/> reconnaissance <input type="checkbox"/> intensive	Additional research? <input type="checkbox"/> yes <input type="checkbox"/> no
National Register Status: <input type="checkbox"/> listed <input type="checkbox"/> in listed district	Other:	
Name:		
<input type="checkbox"/> pending listing <input type="checkbox"/> not eligible <input type="checkbox"/> eligible(district) <input type="checkbox"/> eligible (individually) <input type="checkbox"/> not determined		



**ARCHITECTURAL/HISTORIC INVENTORY FORM**

3562 MARKET ST

**LOCATION MAP (include north arrow):**

**SITE MAP/PLAN (include north arrow):**

**Insert photograph of primary structure on property:**

Photo 1:

Photo 2:

Description:

Description:

Date:

CD No.:

Image No.

Date:

CD No.:

Image No.

Photographer:

Main Photo: Images2012\CompleteSurveyPhotos\Market3562.JPG





**ARCHITECTURAL/HISTORIC INVENTORY FORM**

3562 MARKET ST

21.(cont.) History:and significance. Expand box as necessary or add continuation pages.

22. (cont.) Sources of information. Expand box as necessary or add continuation pages.

40. (cont.) Description of environment and outbuilding. Expand box as necessary or add continuation pages.

41. (cont.) Description of primary resource. Expand box as necessary, or add continuation pages.

two-story brick office. Burned out brick two bay garage on site



4TH FLOOR



OFFICE





ARCHITECTURAL/HISTORIC INVENTORY FORM

1. Survey no. SLC-AS-047		2. Survey name: Thematic Survey of Midcentury Modern Movement Nonresidential Architecture in St. Louis	
3. County: St. Louis [Independent City]		4. Address: 1420 NORTH MARKET ST	
Alternate address if applicable			
5. City/State: St. Louis [Independent City], M		6. UTM: LAT LONG:	7. Township/Range/Section: T: R: S: N/A
8. Historic Name (if known):		9. Present/other name (if known):	
10. Ownership:	11a. Historic Use (if known):	11b. Current Use:	

HISTORICAL DATA

12. Construction date: Major addition/alteration date:	1969	15. Architect:	18. Previously surveyed? <input type="checkbox"/> Cite survey name in box 22 cont. (page 3)
13. Significant date/period:		16. Builder/contractor:	19. On National Register? Cite nomination name in box 22 cont. (page 3)
14. Area(s) of significance:		17. Original or significant owner:	20. National Register eligible?
21. History and significance on continuation page. <input type="checkbox"/>		22. Sources of information on continuation page. <input type="checkbox"/>	Historic District Potential? <input type="checkbox"/> Name of Potential District?

ARCHITECTURAL INFORMATION

23. Category of Property:	30. Roof Material:	37. Windows: Type:
24. Vernacular or property type: Other-Note in Comments	31. Chimney placement:	Panes
25. Architectural style: Modern Movements	32. Structural system:	38. Acreage (rural): Visible from public road? <input type="checkbox"/>
26. Plan Shape:	33. Exterior wall cladding:	39. Changes: (describe in box 41 cont.) <input type="checkbox"/> Addition Date(s) <input type="checkbox"/> Altered Date(s) <input type="checkbox"/> Moved Date(s) <input type="checkbox"/> Other Date(s)
27. Number of Stories:	34. Foundation Material:	Endangered by:
28. No. of bays (1st floor)	35. Basement type:	40. No. outbuildings (describe in box 40 cont.):
29. Roof Type:	36. Front Porch Type:	41. Further description of building features and associated resources on continuation page. <input type="checkbox"/>

OTHER

42. Current Owner/address: PLEASANT, LIONEL JR & DEBRA	43. Inventory form prepared by (name):	44. Survey date:
1420 N MARKET ST ST LOUIS	Additional Information/revisions by:	45. Date of revisions:
63106		Survey Category: <input type="checkbox"/> RLS <input type="checkbox"/> ILS <input type="checkbox"/> Significant Properties List

FOR SHPO USE:

Date entered in inventory:	Level of survey: <input type="checkbox"/> reconnaissance <input type="checkbox"/> intensive	Additional research? <input type="checkbox"/> yes <input type="checkbox"/> no
National Register Status: <input type="checkbox"/> listed <input type="checkbox"/> in listed district	Other:	
Name:		
<input type="checkbox"/> pending listing <input type="checkbox"/> not eligible <input type="checkbox"/> eligible(district) <input type="checkbox"/> eligible (individually) <input type="checkbox"/> not determined		



**ARCHITECTURAL/HISTORIC INVENTORY FORM**

1420 NORTH MARKET ST

**LOCATION MAP (include north arrow):**

**SITE MAP/PLAN (include north arrow):**

**Insert photograph of primary structure on property:**

Photo 1:

Photo 2:

Description:

Description:

Date:

CD No.:

Image No.

Date:

CD No.:

Image No.

Photographer:

Main Photo: Images2012\CompleteSurveyPhotos\NorthMarket1420.JPG





**ARCHITECTURAL/HISTORIC INVENTORY FORM**

1420 NORTH MARKET ST

21.(cont.) History:and significance. Expand box as necessary or add continuation pages.

22. (cont.) Sources of information. Expand box as necessary or add continuation pages.

40. (cont.) Description of environment and outbuilding. Expand box as necessary or add continuation pages.

41. (cont.) Description of primary resource. Expand box as necessary, or add continuation pages.

concrete block auto garage



NO PARKING  
ANY TIME  
IN FRONT  
OF  
1422

1422

1422



ARCHITECTURAL/HISTORIC INVENTORY FORM

1. Survey no. SLC-AS-047	2. Survey name: Thematic Survey of Modern Movement Architecture in St. Louis		
3. County: St. Louis [Independent City]	4. Address: 2123 NORTH MARKET ST		
Alternate address if applicable			
5. City/State:	6. UTM:	or: LAT	7. Township/Range/Section: T: R: S: N/A
		LONG:	
8. Historic Name (if known):		9. Present/other name (if known):	
10. Ownership:	11a. Historic Use (if known):	11b. Current Use:	

HISTORICAL DATA

12. Construction date:	15. Architect:	18. Previously surveyed? <input type="checkbox"/>
Major addition/alteration date:		Cite survey name in box 22 cont. (page 3)
13. Significant date/period:	16. Builder/contractor:	
14. Area(s) of significance:	17. Original or significant owner:	19. On National Register? Cite nomination name in box 22 cont. (page 3)
		20. National Register eligible?
21. History and significance on continuation page. <input type="checkbox"/>	22. Sources of information on continuation page. <input type="checkbox"/>	Historic District Potential? <input type="checkbox"/>
		Name of Potential District?

ARCHITECTURAL INFORMATION

23. Category of Property:	30. Roof Material:	37. Windows: Type:
24. Vernacular or property type: Other-Note in Comments	31. Chimney placement:	Panes
25. Architectural style: Modern Movements	32. Structural system:	38. Acreage (rural): Visible from public road? <input type="checkbox"/>
26. Plan Shape:	33. Exterior wall cladding:	39. Changes: (describe in box 41 cont.) <input type="checkbox"/> Addition Date(s): <input type="checkbox"/> Altered Date(s): <input type="checkbox"/> Moved Date(s): <input type="checkbox"/> Other Date(s):
27. Number of Stories:	34. Foundation Material:	Endangered by:
28. No. of bays (1st floor)	35. Basement type:	40. No. outbuildings (describe in box 40 cont.): 0
29. Roof Type:	36. Front Porch Type:	41. Further description of building features and associated resources on continuation page. <input type="checkbox"/>

OTHER

42. Current Owner/address: CITY OF ST LOUIS ENGINE HOUSE #5	43. Inventory form prepared by (name):	44. Survey date:
		45. Date of revisions:
Additional Information/revisions by:		Survey Category: <input type="checkbox"/> RLS <input type="checkbox"/> ILS <input type="checkbox"/> Significant Properties List

FOR SHPO USE:

Date entered in inventory:	Level of survey: <input type="checkbox"/> reconnaissance <input type="checkbox"/> intensive	Additional research? <input type="checkbox"/> yes <input type="checkbox"/> no
National Register Status: <input type="checkbox"/> listed <input type="checkbox"/> in listed district	Other:	
Name:		
<input type="checkbox"/> pending listing <input type="checkbox"/> not eligible <input type="checkbox"/> eligible(district) <input type="checkbox"/> eligible (individually) <input type="checkbox"/> not determined		



**ARCHITECTURAL/HISTORIC INVENTORY FORM**

2123 NORTH MARKET ST

**LOCATION MAP (include north arrow):**

**SITE MAP/PLAN (include north arrow):**

**Insert photograph of primary structure on property:**

Photo 1:

Photo 2:

Description:

Description:

Date:

CD No.:

Image No.

Date:

CD No.:

Image No.

Photographer:

Main Photo: Images2012\CompleteSurveyPhotos\NorthMarket2123.JPG





**ARCHITECTURAL/HISTORIC INVENTORY FORM**

2123 NORTH MARKET ST

21.(cont.) History:and significance. Expand box as necessary or add continuation pages.

22. (cont.) Sources of information. Expand box as necessary or add continuation pages.

40. (cont.) Description of environment and outbuilding. Expand box as necessary or add continuation pages.

41. (cont.) Description of primary resource. Expand box as necessary, or add continuation pages.

Beige brick firehouse with flat metal awning over 4 vehicular openings. Stylized concrete pilasters between openings.



FIRE STATION 5



**ARCHITECTURAL/HISTORIC INVENTORY FORM**

1. Survey no. SLC-AS-047	2. Survey name: Thematic Survey of Midcentury Modern Movement Nonresidential Architecture in St. Louis		
3. County: St. Louis [Independent City]	4. Address: 3702-4 NORTH MARKET ST		
Alternate address if applicable			
5. City/State: St. Louis [Independent City], M	6. UTM:	or: LAT	7. Township/Range/Section: T: R: S: N/A
8. Historic Name (if known):		9. Present/other name (if known):	
10. Ownership:	11a. Historic Use (if known):	11b. Current Use:	

**HISTORICAL DATA**

12. Construction date: Major addition/alteration date:	1959	15. Architect:	18. Previously surveyed? <input type="checkbox"/> Cite survey name in box 22 cont. (page 3)
13. Significant date/period:		16. Builder/contractor:	
14. Area(s) of significance:		17. Original or significant owner:	19. On National Register? Cite nomination name in box 22 cont. (page 3)
			20. National Register eligible?
21. History and significance on continuation page. <input type="checkbox"/>		22. Sources of information on continuation page. <input type="checkbox"/>	Historic District Potential? <input type="checkbox"/> Name of Potential District?

**ARCHITECTURAL INFORMATION**

23. Category of Property:	30. Roof Material:	37. Windows: Type:
24. Vernacular or property type: Church	31. Chimney placement:	Panes
25. Architectural style: Modern Movements	32. Structural system:	38. Acreage (rural): Visible from public road? <input type="checkbox"/>
26. Plan Shape:	33. Exterior wall cladding:	39. Changes: (describe in box 41 cont.) <input type="checkbox"/> Addition Date(s): <input type="checkbox"/> Altered Date(s): <input type="checkbox"/> Moved Date(s): <input type="checkbox"/> Other Date(s):
27. Number of Stories:	34. Foundation Material:	Endangered by:
28. No. of bays (1st floor)	35. Basement type:	40. No. outbuildings (describe in box 40 cont.):
29. Roof Type:	36. Front Porch Type:	41. Further description of building features and associated resources on continuation page. <input type="checkbox"/>

**OTHER**

42. Current Owner/address: WEST BETHAL MISSIONARY BAPTIST	43. Inventory form prepared by (name):	44. Survey date:
		45. Date of revisions:
Additional Information/revisions by:		Survey Category: <input type="checkbox"/> RLS <input type="checkbox"/> ILS <input type="checkbox"/> Significant Properties List

**FOR SHPO USE:**

Date entered in inventory:	Level of survey: <input type="checkbox"/> reconnaissance <input type="checkbox"/> intensive	Additional research? <input type="checkbox"/> yes <input type="checkbox"/> no
National Register Status: <input type="checkbox"/> listed <input type="checkbox"/> in listed district	Other:	
Name:		
<input type="checkbox"/> pending listing <input type="checkbox"/> not eligible <input type="checkbox"/> eligible(district) <input type="checkbox"/> eligible (individually) <input type="checkbox"/> not determined		



MISSOURI DEPARTMENT OF NATURAL RESOURCES  
STATE HISTORIC PRESERVATION OFFICE, P.O. Box 176, Jefferson City, MO 65102

## ARCHITECTURAL/HISTORIC INVENTORY FORM

3702-4 NORTH MARKET ST

**LOCATION MAP (include north arrow):**

**SITE MAP/PLAN (include north arrow):**

**Insert photograph of primary structure on property:**

Photo 1:

Photo 2:

Description:

Description:

Date:

CD No.:

Image No.

Date:

CD No.:

Image No.

Photographer:

Main Photo: Images2012\CompleteSurveyPhotos\NorthMarket3702.JPG





**ARCHITECTURAL/HISTORIC INVENTORY FORM**

3702-4 NORTH MARKET ST

21.(cont.) History:and significance. Expand box as necessary or add continuation pages.

22. (cont.) Sources of information. Expand box as necessary or add continuation pages.

40. (cont.) Description of environment and outbuilding. Expand box as necessary or add continuation pages.

41. (cont.) Description of primary resource. Expand box as necessary, or add continuation pages.

Permastone front. Front gable covered with vinyl siding. New front porch and doors. Arched windows on front.



3704

**West  
Bethel**  
M.B. CHURCH

*Sunday School 9am  
Morning Worship 10:00am  
Prayer Service 11:00am*

REV. A.B. JACKSON, Pastor



ARCHITECTURAL/HISTORIC INVENTORY FORM

1. Survey no. SLC-AS-047	2. Survey name: Thematic Survey of Midcentury Modern Movement Nonresidential Architecture in St. Louis		
3. County: St. Louis [Independent City]	4. Address: 3825 NORTH MARKET ST		
Alternate address if applicable			
5. City/State: St. Louis [Independent City], M	6. UTM:	or: LAT	7. Township/Range/Section: T: R: S: N/A
8. Historic Name (if known):		9. Present/other name (if known):	
10. Ownership:		11a. Historic Use (if known):	11b. Current Use:

HISTORICAL DATA

12. Construction date: Major addition/alteration date:	1956	15. Architect:	18. Previously surveyed? <input type="checkbox"/> Cite survey name in box 22 cont. (page 3)
13. Significant date/period:		16. Builder/contractor:	19. On National Register? Cite nomination name in box 22 cont. (page 3)
14. Area(s) of significance:		17. Original or significant owner:	20. National Register eligible?
21. History and significance on continuation page. <input type="checkbox"/>		22. Sources of information on continuation page. <input type="checkbox"/>	Historic District Potential? <input type="checkbox"/> Name of Potential District?

ARCHITECTURAL INFORMATION

23. Category of Property:	30. Roof Material:	37. Windows: Type:
24. Vernacular or property type: Industrial/Warehouse	31. Chimney placement:	Panes
25. Architectural style: Modern Movements	32. Structural system:	38. Acreage (rural): Visible from public road? <input type="checkbox"/>
26. Plan Shape:	33. Exterior wall cladding:	39. Changes: (describe in box 41 cont.) <input type="checkbox"/> Addition Date(s): <input type="checkbox"/> Altered Date(s): <input type="checkbox"/> Moved Date(s): <input type="checkbox"/> Other Date(s):
27. Number of Stories:	34. Foundation Material:	Endangered by:
28. No. of bays (1st floor)	35. Basement type:	40. No. outbuildings (describe in box 40 cont.):
29. Roof Type:	36. Front Porch Type:	41. Further description of building features and associated resources on continuation page. <input type="checkbox"/>

OTHER

42. Current Owner/address: CAWTHON, JAMES L & ELIZABETH	43. Inventory form prepared by (name):	44. Survey date:
7759 DALE AV RICHMOND HTS MO 63117	Additional Information/revisions by:	45. Date of revisions:
FOR SHPO USE:		Survey Category: <input type="checkbox"/> RLS <input type="checkbox"/> ILS <input type="checkbox"/> Significant Properties List

Date entered in inventory:	Level of survey: <input type="checkbox"/> reconnaissance <input type="checkbox"/> intensive	Additional research? <input type="checkbox"/> yes <input type="checkbox"/> no
National Register Status: <input type="checkbox"/> listed <input type="checkbox"/> in listed district	Other:	
Name:		
<input type="checkbox"/> pending listing <input type="checkbox"/> not eligible <input type="checkbox"/> eligible(district) <input type="checkbox"/> eligible (individually) <input type="checkbox"/> not determined		



**ARCHITECTURAL/HISTORIC INVENTORY FORM**

3825 NORTH MARKET ST

**LOCATION MAP (include north arrow):**

**SITE MAP/PLAN (include north arrow):**

**Insert photograph of primary structure on property:**

Photo 1:

Photo 2:

Description:

Description:

Date:

CD No.:

Image No.

Date:

CD No.:

Image No.

Photographer:

Main Photo: Images2012\CompleteSurveyPhotos\NorthMarket3825.jpg





**ARCHITECTURAL/HISTORIC INVENTORY FORM**

3825 NORTH MARKET ST

21.(cont.) History:and significance. Expand box as necessary or add continuation pages.

22. (cont.) Sources of information. Expand box as necessary or add continuation pages.

40. (cont.) Description of environment and outbuilding. Expand box as necessary or add continuation pages.

41. (cont.) Description of primary resource. Expand box as necessary, or add continuation pages.

variegated brick veneer front façade. Concrete block construction. Concrete block garage addition on east side.





**ARCHITECTURAL/HISTORIC INVENTORY FORM**

1. Survey no. SLC-AS-047	2. Survey name: Thematic Survey of Midcentury Modern Movement Nonresidential Architecture in St. Louis		
3. County: St. Louis [Independent City]	4. Address: <b>3927-9 NORTH MARKET ST</b>		
Alternate address if applicable			
5. City/State: St. Louis [Independent City], M	6. UTM:	or: LAT	7. Township/Range/Section: T: R: S: N/A
8. Historic Name (if known):		9. Present/other name (if known):	
10. Ownership:	11a. Historic Use (if known):	11b. Current Use:	

**HISTORICAL DATA**

12. Construction date: Major addition/alteration date:	1962	15. Architect:	18. Previously surveyed? <input type="checkbox"/> Cite survey name in box 22 cont. (page 3)
13. Significant date/period:		16. Builder/contractor:	
14. Area(s) of significance:		17. Original or significant owner:	19. On National Register? Cite nomination name in box 22 cont. (page 3)
			20. National Register eligible?
21. History and significance on continuation page. <input type="checkbox"/>		22. Sources of information on continuation page. <input type="checkbox"/>	Historic District Potential? <input type="checkbox"/> Name of Potential District?

**ARCHITECTURAL INFORMATION**

23. Category of Property:	30. Roof Material:	37. Windows: Type:
24. Vernacular or property type: Church	31. Chimney placement:	Panes
25. Architectural style: Modern Movements	32. Structural system:	38. Acreage (rural): Visible from public road? <input type="checkbox"/>
26. Plan Shape:	33. Exterior wall cladding:	39. Changes: (describe in box 41 cont.) <input type="checkbox"/> Addition Date(s): <input type="checkbox"/> Altered Date(s): <input type="checkbox"/> Moved Date(s): <input type="checkbox"/> Other Date(s):
27. Number of Stories:	34. Foundation Material:	Endangered by:
28. No. of bays (1st floor)	35. Basement type:	40. No. outbuildings (describe in box 40 cont.):
29. Roof Type:	36. Front Porch Type:	41. Further description of building features and associated resources on continuation page. <input type="checkbox"/>

**OTHER**

42. Current Owner/address: MIDWESTERN M B CHURCH	43. Inventory form prepared by (name):	44. Survey date:
3927 N MARKET ST ST LOUIS MO 63113	Additional Information/revisions by:	45. Date of revisions:
FOR SHPO USE:		Survey Category: <input type="checkbox"/> RLS <input type="checkbox"/> ILS <input type="checkbox"/> Significant Properties List

Date entered in inventory:	Level of survey: <input type="checkbox"/> reconnaissance <input type="checkbox"/> intensive	Additional research? <input type="checkbox"/> yes <input type="checkbox"/> no
National Register Status: <input type="checkbox"/> listed <input type="checkbox"/> in listed district	Other:	
Name:		
<input type="checkbox"/> pending listing <input type="checkbox"/> not eligible <input type="checkbox"/> eligible(district) <input type="checkbox"/> eligible (individually) <input type="checkbox"/> not determined		



**ARCHITECTURAL/HISTORIC INVENTORY FORM**

3927-9 NORTH MARKET ST

**LOCATION MAP (include north arrow):**

**SITE MAP/PLAN (include north arrow):**

**Insert photograph of primary structure on property:**

Photo 1:

Photo 2:

Description:

Description:

Date:

CD No.:

Image No.

Date:

CD No.:

Image No.

Photographer:

Main Photo: Images2012\CompleteSurveyPhotos\NORTHMARKET3927.jpg





**ARCHITECTURAL/HISTORIC INVENTORY FORM**

3927-9 NORTH MARKET ST

21.(cont.) History:and significance. Expand box as necessary or add continuation pages.

22. (cont.) Sources of information. Expand box as necessary or add continuation pages.

40. (cont.) Description of environment and outbuilding. Expand box as necessary or add continuation pages.

41. (cont.) Description of primary resource. Expand box as necessary, or add continuation pages.

front gable brick church, simple wood spire.



MIDWESTERN  
BAPTIST CHURCH  
3927



**ARCHITECTURAL/HISTORIC INVENTORY FORM**

1. Survey no. SLC-AS-047	2. Survey name: Thematic Survey of Modern Movement Architecture in St. Louis		
3. County: St. Louis [Independent City]	4. Address: <b>4066 NORTH MARKET ST</b>		
Alternate address if applicable			
5. City/State: St. Louis [Independent City], M	6. UTM:	or: LAT	7. Township/Range/Section: T: R: S: N/A
8. Historic Name (if known):		9. Present/other name (if known):	
10. Ownership:		11a. Historic Use (if known):	11b. Current Use:

**HISTORICAL DATA**

12. Construction date: Major addition/alteration date:	1952	15. Architect:	18. Previously surveyed? <input type="checkbox"/> Cite survey name in box 22 cont. (page 3)
13. Significant date/period:		16. Builder/contractor:	19. On National Register? Cite nomination name in box 22 cont. (page 3)
14. Area(s) of significance:		17. Original or significant owner:	20. National Register eligible?
21. History and significance on continuation page. <input type="checkbox"/>		22. Sources of information on continuation page. <input type="checkbox"/>	Historic District Potential? <input type="checkbox"/> Name of Potential District?

**ARCHITECTURAL INFORMATION**

23. Category of Property:	30. Roof Material:	37. Windows: Type:
24. Vernacular or property type: Office in Front of Other Use	31. Chimney placement:	Panes
25. Architectural style: Modern Movements	32. Structural system:	38. Acreage (rural): Visible from public road? <input type="checkbox"/>
26. Plan Shape:	33. Exterior wall cladding:	39. Changes: (describe in box 41 cont.) <input type="checkbox"/> Addition Date(s): <input type="checkbox"/> Altered Date(s): <input type="checkbox"/> Moved Date(s): <input type="checkbox"/> Other Date(s):
27. Number of Stories:	34. Foundation Material:	Endangered by:
28. No. of bays (1st floor)	35. Basement type:	40. No. outbuildings (describe in box 40 cont.):
29. Roof Type:	36. Front Porch Type:	41. Further description of building features and associated resources on continuation page. <input type="checkbox"/>

**OTHER**

42. Current Owner/address: HARDIEWAY, ALONZO	43. Inventory form prepared by (name):	44. Survey date:
5442 PAGE BLVD ST LOUIS MO 63112	Additional Information/revisions by:	45. Date of revisions:
FOR SHPO USE:		Survey Category: <input type="checkbox"/> RLS <input type="checkbox"/> ILS <input type="checkbox"/> Significant Properties List

Date entered in inventory:	Level of survey: <input type="checkbox"/> reconnaissance <input type="checkbox"/> intensive	Additional research? <input type="checkbox"/> yes <input type="checkbox"/> no
National Register Status: <input type="checkbox"/> listed <input type="checkbox"/> in listed district	Other:	
Name:		
<input type="checkbox"/> pending listing <input type="checkbox"/> not eligible <input type="checkbox"/> eligible(district) <input type="checkbox"/> eligible (individually) <input type="checkbox"/> not determined		



**ARCHITECTURAL/HISTORIC INVENTORY FORM**

4066 NORTH MARKET ST

**LOCATION MAP (include north arrow):**

**SITE MAP/PLAN (include north arrow):**

**Insert photograph of primary structure on property:**

Photo 1:

Photo 2:

Description:

Description:

Date:

CD No.:

Image No.

Date:

CD No.:

Image No.

Photographer:

Main Photo: Images2012\CompleteSurveyPhotos\NorthMarket4066.JPG





**ARCHITECTURAL/HISTORIC INVENTORY FORM**

4066 NORTH MARKET ST

21.(cont.) History:and significance. Expand box as necessary or add continuation pages.

22. (cont.) Sources of information. Expand box as necessary or add continuation pages.

40. (cont.) Description of environment and outbuilding. Expand box as necessary or add continuation pages.

41. (cont.) Description of primary resource. Expand box as necessary, or add continuation pages.

Two buildings on site. MCM building, is a two-bay concrete block garage.





**ARCHITECTURAL/HISTORIC INVENTORY FORM**

1. Survey no. SLC-AS-047	2. Survey name: Thematic Survey of Modern Movement Architecture in St. Louis		
3. County: St. Louis [Independent City]	4. Address: <b>4301 NORTH MARKET ST</b>		
Alternate address if applicable			
5. City/State: St. Louis [Independent City], M	6. UTM:	or: LAT	7. Township/Range/Section: T: R: S: N/A
8. Historic Name (if known):		9. Present/other name (if known):	
10. Ownership:		11a. Historic Use (if known):	11b. Current Use:

**HISTORICAL DATA**

12. Construction date: Major addition/alteration date:	1963	15. Architect:	18. Previously surveyed? <input type="checkbox"/> Cite survey name in box 22 cont. (page 3)
13. Significant date/period:		16. Builder/contractor:	19. On National Register? Cite nomination name in box 22 cont. (page 3)
14. Area(s) of significance:		17. Original or significant owner:	20. National Register eligible?
21. History and significance on continuation page. <input type="checkbox"/>		22. Sources of information on continuation page. <input type="checkbox"/>	Historic District Potential? <input type="checkbox"/> Name of Potential District?

**ARCHITECTURAL INFORMATION**

23. Category of Property:	30. Roof Material:	37. Windows: Type:
24. Vernacular or property type: 1-Story Commercial	31. Chimney placement:	Panes
25. Architectural style: Modern Movements	32. Structural system:	38. Acreage (rural): Visible from public road? <input type="checkbox"/>
26. Plan Shape:	33. Exterior wall cladding:	39. Changes: (describe in box 41 cont.) <input type="checkbox"/> Addition Date(s): <input type="checkbox"/> Altered Date(s): <input type="checkbox"/> Moved Date(s): <input type="checkbox"/> Other Date(s):
27. Number of Stories:	34. Foundation Material:	Endangered by:
28. No. of bays (1st floor)	35. Basement type:	40. No. outbuildings (describe in box 40 cont.):
29. Roof Type:	36. Front Porch Type:	41. Further description of building features and associated resources on continuation page. <input type="checkbox"/>

**OTHER**

42. Current Owner/address: NEW DORA MISSIONARY BAPTIST C/O REV CHARLES LOCKHART 4301 N MARKET ST LOUIS MO 63113	43. Inventory form prepared by (name): Additional Information/revisions by:	44. Survey date: 45. Date of revisions: Survey Category: <input type="checkbox"/> RLS <input type="checkbox"/> ILS <input type="checkbox"/> Significant Properties List
---	--	--

**FOR SHPO USE:**

Date entered in inventory:	Level of survey: <input type="checkbox"/> reconnaissance <input type="checkbox"/> intensive	Additional research? <input type="checkbox"/> yes <input type="checkbox"/> no
National Register Status: <input type="checkbox"/> listed <input type="checkbox"/> in listed district	Other:	
Name:		
<input type="checkbox"/> pending listing <input type="checkbox"/> not eligible <input type="checkbox"/> eligible(district) <input type="checkbox"/> eligible (individually) <input type="checkbox"/> not determined		



**ARCHITECTURAL/HISTORIC INVENTORY FORM**

4301 NORTH MARKET ST

**LOCATION MAP (include north arrow):**

**SITE MAP/PLAN (include north arrow):**

**Insert photograph of primary structure on property:**

Photo 1:

Photo 2:

Description:

Description:

Date:

CD No.:

Image No.

Date:

CD No.:

Image No.

Photographer:

Main Photo: Images2012\CompleteSurveyPhotos\NorthMarket4301.JPG





**ARCHITECTURAL/HISTORIC INVENTORY FORM**

4301 NORTH MARKET ST

21.(cont.) History:and significance. Expand box as necessary or add continuation pages.

22. (cont.) Sources of information. Expand box as necessary or add continuation pages.

40. (cont.) Description of environment and outbuilding. Expand box as necessary or add continuation pages.

41. (cont.) Description of primary resource. Expand box as necessary, or add continuation pages.

Brick addition to older corner storefront





**ARCHITECTURAL/HISTORIC INVENTORY FORM**

1. Survey no. SLC-AS-047		2. Survey name: Thematic Survey of Midcentury Modern Movement Nonresidential Architecture in St. Louis	
3. County: St. Louis [Independent City]		4. Address: 4370 NORTH MARKET ST	
Alternate address if applicable			
5. City/State: St. Louis [Independent City], M		6. UTM:	or: LAT
		LONG:	7. Township/Range/Section: T: R: S: N/A
8. Historic Name (if known):		9. Present/other name (if known):	
10. Ownership:	11a. Historic Use (if known):		11b. Current Use:

**HISTORICAL DATA**

12. Construction date: Major addition/alteration date:	1953	15. Architect:	18. Previously surveyed? <input type="checkbox"/> Cite survey name in box 22 cont. (page 3)
13. Significant date/period:		16. Builder/contractor:	19. On National Register? Cite nomination name in box 22 cont. (page 3)
14. Area(s) of significance:		17. Original or significant owner:	20. National Register eligible?
21. History and significance on continuation page. <input type="checkbox"/>		22. Sources of information on continuation page. <input type="checkbox"/>	Historic District Potential? <input type="checkbox"/> Name of Potential District?

**ARCHITECTURAL INFORMATION**

23. Category of Property:	30. Roof Material:	37. Windows: Type:
24. Vernacular or property type: Church	31. Chimney placement:	Panes
25. Architectural style: Modern Movements	32. Structural system:	38. Acreage (rural): Visible from public road? <input type="checkbox"/>
26. Plan Shape:	33. Exterior wall cladding:	39. Changes: (describe in box 41 cont.) <input type="checkbox"/> Addition Date(s): <input type="checkbox"/> Altered Date(s): <input type="checkbox"/> Moved Date(s): <input type="checkbox"/> Other Date(s):
27. Number of Stories:	34. Foundation Material:	Endangered by:
28. No. of bays (1st floor)	35. Basement type:	40. No. outbuildings (describe in box 40 cont.):
29. Roof Type:	36. Front Porch Type:	41. Further description of building features and associated resources on continuation page. <input type="checkbox"/>

**OTHER**

42. Current Owner/address: NEWSTEAD AVENUE MISS BAPTIST	43. Inventory form prepared by (name):	44. Survey date:
4370 N MARKET ST ST LOUIS MO 63113	Additional Information/revisions by:	45. Date of revisions:
FOR SHPO USE:		Survey Category: <input type="checkbox"/> RLS <input type="checkbox"/> ILS <input type="checkbox"/> Significant Properties List

Date entered in inventory:	Level of survey: <input type="checkbox"/> reconnaissance <input type="checkbox"/> intensive	Additional research? <input type="checkbox"/> yes <input type="checkbox"/> no
National Register Status: <input type="checkbox"/> listed <input type="checkbox"/> in listed district	Other:	
Name:		
<input type="checkbox"/> pending listing <input type="checkbox"/> not eligible <input type="checkbox"/> eligible(district) <input type="checkbox"/> eligible (individually) <input type="checkbox"/> not determined		



**ARCHITECTURAL/HISTORIC INVENTORY FORM**

4370 NORTH MARKET ST

**LOCATION MAP (include north arrow):**

**SITE MAP/PLAN (include north arrow):**

**Insert photograph of primary structure on property:**

Photo 1:

Photo 2:

Description:

Description:

Date:

CD No.:

Image No.

Date:

CD No.:

Image No.

Photographer:

Main Photo: Images2012\CompleteSurveyPhotos\NorthMarket4370.JPG





**ARCHITECTURAL/HISTORIC INVENTORY FORM**

4370 NORTH MARKET ST

21.(cont.) History:and significance. Expand box as necessary or add continuation pages.

22. (cont.) Sources of information. Expand box as necessary or add continuation pages.

40. (cont.) Description of environment and outbuilding. Expand box as necessary or add continuation pages.

41. (cont.) Description of primary resource. Expand box as necessary, or add continuation pages.

Originally Newstead Avenue Baptist Church. Neogothic church. Large compatible gym addition on east side. Stiritz: St. Louis Historic Churches and Synagogues has date of 1950.





ARCHITECTURAL/HISTORIC INVENTORY FORM

1. Survey no. SLC-AS-047	2. Survey name: Thematic Survey of Midcentury Modern Movement Nonresidential Architecture in St. Louis		
3. County: St. Louis [Independent City]	4. Address: 4400-32 MARYLAND AV		
Alternate address if applicable			
5. City/State: St. Louis [Independent City], M	6. UTM:	or: LAT	7. Township/Range/Section: T: R: S: N/A
8. Historic Name (if known):		9. Present/other name (if known):	
10. Ownership:	11a. Historic Use (if known):	11b. Current Use:	

HISTORICAL DATA

12. Construction date: Major addition/alteration date:	1965	15. Architect:	18. Previously surveyed? <input type="checkbox"/> Cite survey name in box 22 cont. (page 3)
13. Significant date/period:		16. Builder/contractor:	19. On National Register? Cite nomination name in box 22 cont. (page 3)
14. Area(s) of significance:		17. Original or significant owner:	20. National Register eligible?
21. History and significance on continuation page. <input type="checkbox"/>		22. Sources of information on continuation page. <input type="checkbox"/>	Historic District Potential? <input type="checkbox"/> Name of Potential District?

ARCHITECTURAL INFORMATION

23. Category of Property:	30. Roof Material:	37. Windows: Type:
24. Vernacular or property type: Church	31. Chimney placement:	Panes
25. Architectural style: Modern Movements	32. Structural system:	38. Acreage (rural): Visible from public road? <input type="checkbox"/>
26. Plan Shape:	33. Exterior wall cladding:	39. Changes: (describe in box 41 cont.) <input type="checkbox"/> Addition Date(s): <input type="checkbox"/> Altered Date(s): <input type="checkbox"/> Moved Date(s): <input type="checkbox"/> Other Date(s):
27. Number of Stories:	34. Foundation Material:	Endangered by:
28. No. of bays (1st floor)	35. Basement type:	40. No. outbuildings (describe in box 40 cont.):
29. Roof Type:	36. Front Porch Type:	41. Further description of building features and associated resources on continuation page. <input type="checkbox"/>

OTHER

42. Current Owner/address: ST LOUIS CITY CATHOLIC CHURCH REAL ESTATE CORP TRS 20 ARCHBISHOP MAY DR ST LOUIS MO 63119	43. Inventory form prepared by (name): Additional Information/revisions by:	44. Survey date: 45. Date of revisions: Survey Category: <input type="checkbox"/> RLS <input type="checkbox"/> ILS <input type="checkbox"/> Significant Properties List
---	--	--

FOR SHPO USE:

Date entered in inventory:	Level of survey: <input type="checkbox"/> reconnaissance <input type="checkbox"/> intensive	Additional research? <input type="checkbox"/> yes <input type="checkbox"/> no
National Register Status: <input type="checkbox"/> listed <input type="checkbox"/> in listed district	Other:	
Name:		
<input type="checkbox"/> pending listing <input type="checkbox"/> not eligible <input type="checkbox"/> eligible(district) <input type="checkbox"/> eligible (individually) <input type="checkbox"/> not determined		



**ARCHITECTURAL/HISTORIC INVENTORY FORM**

4400-32 MARYLAND AV

**LOCATION MAP (include north arrow):**

**SITE MAP/PLAN (include north arrow):**

**Insert photograph of primary structure on property:**

Photo 1:

Photo 2:

Description:

Description:

Date:

CD No.:

Image No.

Date:

CD No.:

Image No.

Photographer:

Main Photo: Images2012\CompleteSurveyPhotos\Maryland4400.JPG





**ARCHITECTURAL/HISTORIC INVENTORY FORM**

4400-32 MARYLAND AV

21.(cont.) History:and significance. Expand box as necessary or add continuation pages.

22. (cont.) Sources of information. Expand box as necessary or add continuation pages.

40. (cont.) Description of environment and outbuilding. Expand box as necessary or add continuation pages.

41. (cont.) Description of primary resource. Expand box as necessary, or add continuation pages.

Cathedral School



ST. LOUIS  
CATHEDRAL SCHOOL

ST LOUIS CATHEDRAL SCHOOL  
4430 MARTLAND AVENUE

CATHEDRAL  
BASILICA  
SCHOOL

200'





**ARCHITECTURAL/HISTORIC INVENTORY FORM**

1. Survey no. SLC-AS-047	2. Survey name: Thematic Survey of Midcentury Modern Movement Nonresidential Architecture in St. Louis		
3. County: St. Louis [Independent City]	4. Address: <b>1-17 MARYLAND PLAZA</b>		
Alternate address if applicable			
5. City/State: St. Louis [Independent City], M	6. UTM:	or: LAT	7. Township/Range/Section: T: R: S: N/A
8. Historic Name (if known):		9. Present/other name (if known):	
10. Ownership:	11a. Historic Use (if known):	11b. Current Use:	

**HISTORICAL DATA**

12. Construction date: Major addition/alteration date:	1948	15. Architect:	18. Previously surveyed? <input type="checkbox"/> Cite survey name in box 22 cont. (page 3)
13. Significant date/period:		16. Builder/contractor:	
14. Area(s) of significance:		17. Original or significant owner:	19. On National Register? Cite nomination name in box 22 cont. (page 3)
			20. National Register eligible?
21. History and significance on continuation page. <input type="checkbox"/>		22. Sources of information on continuation page. <input type="checkbox"/>	Historic District Potential? <input type="checkbox"/> Name of Potential District?

**ARCHITECTURAL INFORMATION**

23. Category of Property:	30. Roof Material:	37. Windows: Type:
24. Vernacular or property type: Other-Note in Comments	31. Chimney placement:	Panes
25. Architectural style: Modern Movements	32. Structural system:	38. Acreage (rural): Visible from public road? <input type="checkbox"/>
26. Plan Shape:	33. Exterior wall cladding:	39. Changes: (describe in box 41 cont.) <input type="checkbox"/> Addition Date(s) <input type="checkbox"/> Altered Date(s) <input type="checkbox"/> Moved Date(s) <input type="checkbox"/> Other Date(s)
27. Number of Stories:	34. Foundation Material:	Endangered by:
28. No. of bays (1st floor)	35. Basement type:	40. No. outbuildings (describe in box 40 cont.):
29. Roof Type:	36. Front Porch Type:	41. Further description of building features and associated resources on continuation page. <input type="checkbox"/>

**OTHER**

42. Current Owner/address: FAIRMONT MONTICELLO LLC	43. Inventory form prepared by (name):	44. Survey date:
7 MARYLAND PLAZA	Additional Information/revisions by:	45. Date of revisions:
ST LOUIS MO 63108		Survey Category: <input type="checkbox"/> RLS <input type="checkbox"/> ILS <input type="checkbox"/> Significant Properties List

**FOR SHPO USE:**

Date entered in inventory:	Level of survey: <input type="checkbox"/> reconnaissance <input type="checkbox"/> intensive	Additional research? <input type="checkbox"/> yes <input type="checkbox"/> no
National Register Status: <input type="checkbox"/> listed <input type="checkbox"/> in listed district	Other:	
Name:		
<input type="checkbox"/> pending listing <input type="checkbox"/> not eligible <input type="checkbox"/> eligible(district) <input type="checkbox"/> eligible (individually) <input type="checkbox"/> not determined		



**ARCHITECTURAL/HISTORIC INVENTORY FORM**

1-17 MARYLAND PLAZA

**LOCATION MAP (include north arrow):**

**SITE MAP/PLAN (include north arrow):**

**Insert photograph of primary structure on property:**

Photo 1:

Photo 2:

Description:

Description:

Date:

CD No.:

Image No.

Date:

CD No.:

Image No.

Photographer:

Main Photo: Images2012\CompleteSurveyPhotos\Maryland Plaza1.JPG





**ARCHITECTURAL/HISTORIC INVENTORY FORM**

1-17 MARYLAND PLAZA

21.(cont.) History:and significance. Expand box as necessary or add continuation pages.

22. (cont.) Sources of information. Expand box as necessary or add continuation pages.

40. (cont.) Description of environment and outbuilding. Expand box as necessary or add continuation pages.

41. (cont.) Description of primary resource. Expand box as necessary, or add continuation pages.

commercial front and entrance to older set-back apartment building



**drunken fish**

SUSHI RESTAURANT & LOUNGE

EUCLID

MARYLAND



ARCHITECTURAL/HISTORIC INVENTORY FORM

1. Survey no. SLC-AS-047	2. Survey name: Thematic Survey of Modern Movement Architecture in St. Louis		
3. County: St. Louis [Independent City]	4. Address: 1229 MCCAUSLAND AV		
Alternate address if applicable			
5. City/State:	6. UTM:	or: LAT	7. Township/Range/Section: T: R: S: N/A
		LONG:	
8. Historic Name (if known):		9. Present/other name (if known):	
10. Ownership:	11a. Historic Use (if known):	11b. Current Use:	

HISTORICAL DATA

12. Construction date:	15. Architect:	18. Previously surveyed? <input type="checkbox"/> Cite survey name in box 22 cont. (page 3)
Major addition/alteration date:		
13. Significant date/period:	16. Builder/contractor:	19. On National Register? Cite nomination name in box 22 cont. (page 3)
14. Area(s) of significance:		
	17. Original or significant owner:	20. National Register eligible?
21. History and significance on continuation page. <input type="checkbox"/>	22. Sources of information on continuation page. <input type="checkbox"/>	Historic District Potential? <input type="checkbox"/>
		Name of Potential District?

ARCHITECTURAL INFORMATION

23. Category of Property:	30. Roof Material:	37. Windows: Type:
24. Vernacular or property type: Other-Note in Comments	31. Chimney placement:	Panes
25. Architectural style: Modern Movements	32. Structural system:	38. Acreage (rural): Visible from public road? <input type="checkbox"/>
26. Plan Shape:	33. Exterior wall cladding:	39. Changes: (describe in box 41 cont.)
		<input type="checkbox"/> Addition Date(s)
27. Number of Stories:	34. Foundation Material:	<input type="checkbox"/> Altered Date(s)
		<input type="checkbox"/> Moved Date(s)
		<input type="checkbox"/> Other Date(s)
		Endangered by:
28. No. of bays (1st floor)	35. Basement type:	40. No. outbuildings (describe in box 40 cont.): 0
29. Roof Type:	36. Front Porch Type:	41. Further description of building features and associated resources on continuation page. <input type="checkbox"/>

OTHER

42. Current Owner/address: CITY OF ST LOUIS	43. Inventory form prepared by (name):	44. Survey date:
45. Date of revisions:		
Additional Information/revisions by:		
		Survey Category:
		<input type="checkbox"/> RLS <input type="checkbox"/> ILS <input type="checkbox"/> Significant Properties List

FOR SHPO USE:

Date entered in inventory:	Level of survey: <input type="checkbox"/> reconnaissance <input type="checkbox"/> intensive	Additional research? <input type="checkbox"/> yes <input type="checkbox"/> no
National Register Status: <input type="checkbox"/> listed <input type="checkbox"/> in listed district	Other:	
Name:		
<input type="checkbox"/> pending listing <input type="checkbox"/> not eligible		
<input type="checkbox"/> eligible(district) <input type="checkbox"/> eligible (individually)		
<input type="checkbox"/> not determined		



**ARCHITECTURAL/HISTORIC INVENTORY FORM**

1229 MCCAUSLAND AV

**LOCATION MAP (include north arrow):**

**SITE MAP/PLAN (include north arrow):**

**Insert photograph of primary structure on property:**

Photo 1:

Photo 2:

Description:

Description:

Date:

CD No.:

Image No.

Date:

CD No.:

Image No.

Photographer:

Main Photo: Images2012\CompleteSurveyPhotos\McCausland1229.jpg





**ARCHITECTURAL/HISTORIC INVENTORY FORM**

1229 MCCAUSLAND AV

21.(cont.) History:and significance. Expand box as necessary or add continuation pages.

22. (cont.) Sources of information. Expand box as necessary or add continuation pages.

40. (cont.) Description of environment and outbuilding. Expand box as necessary or add continuation pages.

41. (cont.) Description of primary resource. Expand box as necessary, or add continuation pages.

Two-story brick firehouse with paired windows above three vehicular openings w/ a concrete surround.



FIRE STATION 22



**ARCHITECTURAL/HISTORIC INVENTORY FORM**

1. Survey no. SLC-AS-047		2. Survey name: Thematic Survey of Midcentury Modern Movement Nonresidential Architecture in St. Louis	
3. County: St. Louis [Independent City]		4. Address: 2200 MCCAUSLAND AV	
Alternate address if applicable			
5. City/State: St. Louis [Independent City], M		6. UTM: LAT LONG:	7. Township/Range/Section: T: R: S: N/A
8. Historic Name (if known):		9. Present/other name (if known):	
10. Ownership:	11a. Historic Use (if known):	11b. Current Use:	

**HISTORICAL DATA**

12. Construction date: Major addition/alteration date:	1947	15. Architect:	18. Previously surveyed? <input type="checkbox"/> Cite survey name in box 22 cont. (page 3)
13. Significant date/period:		16. Builder/contractor:	19. On National Register? Cite nomination name in box 22 cont. (page 3)
14. Area(s) of significance:		17. Original or significant owner:	20. National Register eligible?
21. History and significance on continuation page. <input type="checkbox"/>		22. Sources of information on continuation page. <input type="checkbox"/>	Historic District Potential? <input type="checkbox"/> Name of Potential District?

**ARCHITECTURAL INFORMATION**

23. Category of Property:	30. Roof Material:	37. Windows: Type:
24. Vernacular or property type: Gas Station	31. Chimney placement:	Panes
25. Architectural style: Modern Movements	32. Structural system:	38. Acreage (rural): Visible from public road? <input type="checkbox"/>
26. Plan Shape:	33. Exterior wall cladding:	39. Changes: (describe in box 41 cont.) <input type="checkbox"/> Addition Date(s): <input type="checkbox"/> Altered Date(s): <input type="checkbox"/> Moved Date(s): <input type="checkbox"/> Other Date(s):
27. Number of Stories:	34. Foundation Material:	Endangered by:
28. No. of bays (1st floor)	35. Basement type:	40. No. outbuildings (describe in box 40 cont.):
29. Roof Type:	36. Front Porch Type:	41. Further description of building features and associated resources on continuation page. <input type="checkbox"/>

**OTHER**

42. Current Owner/address: EMGE, JAMES E & JACQUELINE R TRS EMGE, DENNIS A & ALICE J 967 HACKMANN RD ST PAUL MO 63366	43. Inventory form prepared by (name): Additional Information/revisions by:	44. Survey date: 45. Date of revisions: Survey Category: <input type="checkbox"/> RLS <input type="checkbox"/> ILS <input type="checkbox"/> Significant Properties List
---	--	--

**FOR SHPO USE:**

Date entered in inventory:	Level of survey: <input type="checkbox"/> reconnaissance <input type="checkbox"/> intensive	Additional research? <input type="checkbox"/> yes <input type="checkbox"/> no
National Register Status: <input type="checkbox"/> listed <input type="checkbox"/> in listed district	Other:	
Name:		
<input type="checkbox"/> pending listing <input type="checkbox"/> not eligible <input type="checkbox"/> eligible(district) <input type="checkbox"/> eligible (individually) <input type="checkbox"/> not determined		



**ARCHITECTURAL/HISTORIC INVENTORY FORM**

2200 MCCAUSLAND AV

**LOCATION MAP (include north arrow):**

**SITE MAP/PLAN (include north arrow):**

**Insert photograph of primary structure on property:**

Photo 1:

Photo 2:

Description:

Description:

Date:

CD No.:

Image No.

Date:

CD No.:

Image No.

Photographer:

Main Photo: Images2012\CompleteSurveyPhotos\McCausland2200.jpg





**ARCHITECTURAL/HISTORIC INVENTORY FORM**

2200 MCCAUSLAND AV

21.(cont.) History:and significance. Expand box as necessary or add continuation pages.

22. (cont.) Sources of information. Expand box as necessary or add continuation pages.

40. (cont.) Description of environment and outbuilding. Expand box as necessary or add continuation pages.

41. (cont.) Description of primary resource. Expand box as necessary, or add continuation pages.

Concrete block and brick construction. Four bay garages with office/store. Metal wrapped cornice.



CLOTHES  
& SHOES

WE HAVE A LARGE STOCK OF  
CLOTHES AND SHOES FOR  
MEN, WOMEN AND CHILDREN.  
WE ALSO HAVE A LARGE STOCK  
OF SHOES FOR MEN, WOMEN  
AND CHILDREN. WE HAVE A  
LARGE STOCK OF SHOES FOR  
MEN, WOMEN AND CHILDREN.



**ARCHITECTURAL/HISTORIC INVENTORY FORM**

1. Survey no. SLC-AS-047	2. Survey name: Thematic Survey of Midcentury Modern Movement Nonresidential Architecture in St. Louis		
3. County: St. Louis [Independent City]	4. Address: 2233 MCCAUSLAND AV		
Alternate address if applicable			
5. City/State: St. Louis [Independent City], M	6. UTM:	or: LAT	7. Township/Range/Section: T: R: S: N/A
8. Historic Name (if known):		9. Present/other name (if known):	
10. Ownership:		11a. Historic Use (if known):	11b. Current Use:

**HISTORICAL DATA**

12. Construction date: Major addition/alteration date:	1961	15. Architect:	18. Previously surveyed? <input type="checkbox"/> Cite survey name in box 22 cont. (page 3)
13. Significant date/period:		16. Builder/contractor:	19. On National Register? Cite nomination name in box 22 cont. (page 3)
14. Area(s) of significance:		17. Original or significant owner:	20. National Register eligible?
21. History and significance on continuation page. <input type="checkbox"/>		22. Sources of information on continuation page. <input type="checkbox"/>	Historic District Potential? <input type="checkbox"/> Name of Potential District?

**ARCHITECTURAL INFORMATION**

23. Category of Property:	30. Roof Material:	37. Windows: Type:
24. Vernacular or property type: Gas Station	31. Chimney placement:	Panes
25. Architectural style: Modern Movements	32. Structural system:	38. Acreage (rural): Visible from public road? <input type="checkbox"/>
26. Plan Shape:	33. Exterior wall cladding:	39. Changes: (describe in box 41 cont.) <input type="checkbox"/> Addition Date(s): <input type="checkbox"/> Altered Date(s): <input type="checkbox"/> Moved Date(s): <input type="checkbox"/> Other Date(s):
27. Number of Stories:	34. Foundation Material:	Endangered by:
28. No. of bays (1st floor)	35. Basement type:	40. No. outbuildings (describe in box 40 cont.):
29. Roof Type:	36. Front Porch Type:	41. Further description of building features and associated resources on continuation page. <input type="checkbox"/>

**OTHER**

42. Current Owner/address: RICHERT ENTERPRISES INC	43. Inventory form prepared by (name):	44. Survey date:
4125 ALT RD EUREKA MO 63025	Additional Information/revisions by:	45. Date of revisions:
FOR SHPO USE:		Survey Category: <input type="checkbox"/> RLS <input type="checkbox"/> ILS <input type="checkbox"/> Significant Properties List

Date entered in inventory:	Level of survey: <input type="checkbox"/> reconnaissance <input type="checkbox"/> intensive	Additional research? <input type="checkbox"/> yes <input type="checkbox"/> no
National Register Status: <input type="checkbox"/> listed <input type="checkbox"/> in listed district	Other:	
Name:		
<input type="checkbox"/> pending listing <input type="checkbox"/> not eligible <input type="checkbox"/> eligible(district) <input type="checkbox"/> eligible (individually) <input type="checkbox"/> not determined		



**ARCHITECTURAL/HISTORIC INVENTORY FORM**

2233 MCCAUSLAND AV

**LOCATION MAP (include north arrow):**

**SITE MAP/PLAN (include north arrow):**

**Insert photograph of primary structure on property:**

Photo 1:

Photo 2:

Description:

Description:

Date:

CD No.:

Image No.

Date:

CD No.:

Image No.

Photographer:

Main Photo: Images2012\CompleteSurveyPhotos\McCausland2233.jpg





**ARCHITECTURAL/HISTORIC INVENTORY FORM**

2233 MCCAUSLAND AV

21.(cont.) History:and significance. Expand box as necessary or add continuation pages.

22. (cont.) Sources of information. Expand box as necessary or add continuation pages.

40. (cont.) Description of environment and outbuilding. Expand box as necessary or add continuation pages.

41. (cont.) Description of primary resource. Expand box as necessary, or add continuation pages.

McCausland Auto Sales. Brick building with drive-thru garage. Cross gabled roof. Simple structure.

# MCCAUSLAND'S AUTO CENTER

2233

Brakes • Steering • Suspension  
Service

OFFICIAL  
ASE  
REPAIR SHOP



BRAKES  
STRUTS  
EXHAUST  
SUSPENSION

MCCAUSLAND'S  
AUTO CENTER  
645-3881





**ARCHITECTURAL/HISTORIC INVENTORY FORM**

1. Survey no. SLC-AS-047	2. Survey name: Thematic Survey of Midcentury Modern Movement Nonresidential Architecture in St. Louis		
3. County: St. Louis [Independent City]	4. Address: 2310 MCCAUSLAND AV		
Alternate address if applicable			
5. City/State: St. Louis [Independent City], M	6. UTM:	or: LAT	7. Township/Range/Section: T: R: S: N/A
8. Historic Name (if known):		9. Present/other name (if known):	
10. Ownership:		11a. Historic Use (if known):	11b. Current Use:

**HISTORICAL DATA**

12. Construction date: Major addition/alteration date:	1968	15. Architect:	18. Previously surveyed? <input type="checkbox"/> Cite survey name in box 22 cont. (page 3)
13. Significant date/period:		16. Builder/contractor:	19. On National Register? Cite nomination name in box 22 cont. (page 3)
14. Area(s) of significance:		17. Original or significant owner:	20. National Register eligible?
21. History and significance on continuation page. <input type="checkbox"/>		22. Sources of information on continuation page. <input type="checkbox"/>	Historic District Potential? <input type="checkbox"/> Name of Potential District?

**ARCHITECTURAL INFORMATION**

23. Category of Property:	30. Roof Material:	37. Windows: Type:
24. Vernacular or property type: 1-Story Commercial	31. Chimney placement:	Panes
25. Architectural style: Modern Movements	32. Structural system:	38. Acreage (rural): Visible from public road? <input type="checkbox"/>
26. Plan Shape:	33. Exterior wall cladding:	39. Changes: (describe in box 41 cont.) <input type="checkbox"/> Addition Date(s): <input type="checkbox"/> Altered Date(s): <input type="checkbox"/> Moved Date(s): <input type="checkbox"/> Other Date(s):
27. Number of Stories:	34. Foundation Material:	Endangered by:
28. No. of bays (1st floor)	35. Basement type:	40. No. outbuildings (describe in box 40 cont.):
29. Roof Type:	36. Front Porch Type:	41. Further description of building features and associated resources on continuation page. <input type="checkbox"/>

**OTHER**

42. Current Owner/address: NORBOB BUILDING CO C/O WALGREENS CO 200 WILMOT RD DEERFIELD IL 60015	43. Inventory form prepared by (name): Additional Information/revisions by:	44. Survey date: 45. Date of revisions: Survey Category: <input type="checkbox"/> RLS <input type="checkbox"/> ILS <input type="checkbox"/> Significant Properties List
---	--	--

**FOR SHPO USE:**

Date entered in inventory:	Level of survey: <input type="checkbox"/> reconnaissance <input type="checkbox"/> intensive	Additional research? <input type="checkbox"/> yes <input type="checkbox"/> no
National Register Status: <input type="checkbox"/> listed <input type="checkbox"/> in listed district	Other:	
Name:		
<input type="checkbox"/> pending listing <input type="checkbox"/> not eligible <input type="checkbox"/> eligible(district) <input type="checkbox"/> eligible (individually) <input type="checkbox"/> not determined		



**ARCHITECTURAL/HISTORIC INVENTORY FORM**

2310 MCCAUSLAND AV

**LOCATION MAP (include north arrow):**

**SITE MAP/PLAN (include north arrow):**

**Insert photograph of primary structure on property:**

Photo 1:

Photo 2:

Description:

Description:

Date:

CD No.:

Image No.

Date:

CD No.:

Image No.

Photographer:

Main Photo: Images2012\CompleteSurveyPhotos\McCausland2310.jpg





**ARCHITECTURAL/HISTORIC INVENTORY FORM**

2310 MCCAUSLAND AV

21.(cont.) History:and significance. Expand box as necessary or add continuation pages.

22. (cont.) Sources of information. Expand box as necessary or add continuation pages.

40. (cont.) Description of environment and outbuilding. Expand box as necessary or add continuation pages.

41. (cont.) Description of primary resource. Expand box as necessary, or add continuation pages.

Exterior was redone in the 1990's/ EIFS, brick veen applied to columns. Walgreens.



Walgreens

PHARMACY

1-HR PHOTO

Flu Shots



**ARCHITECTURAL/HISTORIC INVENTORY FORM**

1. Survey no. SLC-AS-047		2. Survey name: Thematic Survey of Midcentury Modern Movement Nonresidential Architecture in St. Louis	
3. County: St. Louis [Independent City]		4. Address: 5027-37 MCKISSOCK AV	
Alternate address if applicable			
5. City/State: St. Louis [Independent City], M		6. UTM: or: LAT LONG:	7. Township/Range/Section: T: R: S: N/A
8. Historic Name (if known):		9. Present/other name (if known):	
10. Ownership:	11a. Historic Use (if known):	11b. Current Use:	

**HISTORICAL DATA**

12. Construction date: Major addition/alteration date:	1965	15. Architect:	18. Previously surveyed? <input type="checkbox"/> Cite survey name in box 22 cont. (page 3)
13. Significant date/period:		16. Builder/contractor:	19. On National Register? Cite nomination name in box 22 cont. (page 3)
14. Area(s) of significance:		17. Original or significant owner:	20. National Register eligible?
21. History and significance on continuation page. <input type="checkbox"/>		22. Sources of information on continuation page. <input type="checkbox"/>	Historic District Potential? <input type="checkbox"/> Name of Potential District?

**ARCHITECTURAL INFORMATION**

23. Category of Property:	30. Roof Material:	37. Windows: Type:
24. Vernacular or property type: Industrial/Warehouse	31. Chimney placement:	Panes
25. Architectural style: Modern Movements	32. Structural system:	38. Acreage (rural): Visible from public road? <input type="checkbox"/>
26. Plan Shape:	33. Exterior wall cladding:	39. Changes: (describe in box 41 cont.) <input type="checkbox"/> Addition Date(s): <input type="checkbox"/> Altered Date(s): <input type="checkbox"/> Moved Date(s): <input type="checkbox"/> Other Date(s):
27. Number of Stories:	34. Foundation Material:	Endangered by:
28. No. of bays (1st floor)	35. Basement type:	40. No. outbuildings (describe in box 40 cont.):
29. Roof Type:	36. Front Porch Type:	41. Further description of building features and associated resources on continuation page. <input type="checkbox"/>

**OTHER**

42. Current Owner/address: THOMPSON, BILLY G	43. Inventory form prepared by (name):	44. Survey date:
510 E PRAIRIE AV ST LOUIS MO 63147	Additional Information/revisions by:	45. Date of revisions:
FOR SHPO USE:		Survey Category: <input type="checkbox"/> RLS <input type="checkbox"/> ILS <input type="checkbox"/> Significant Properties List

Date entered in inventory:	Level of survey: <input type="checkbox"/> reconnaissance <input type="checkbox"/> intensive	Additional research? <input type="checkbox"/> yes <input type="checkbox"/> no
National Register Status: <input type="checkbox"/> listed <input type="checkbox"/> in listed district	Other:	
Name:		
<input type="checkbox"/> pending listing <input type="checkbox"/> not eligible <input type="checkbox"/> eligible(district) <input type="checkbox"/> eligible (individually) <input type="checkbox"/> not determined		



**ARCHITECTURAL/HISTORIC INVENTORY FORM**

5027-37 MCKISSOCK AV

**LOCATION MAP (include north arrow):**

**SITE MAP/PLAN (include north arrow):**

**Insert photograph of primary structure on property:**

Photo 1:

Photo 2:

Description:

Description:

Date:

CD No.:

Image No.

Date:

CD No.:

Image No.

Photographer:

Main Photo: Images2012\CompleteSurveyPhotos\McKissock5027.jpg





**ARCHITECTURAL/HISTORIC INVENTORY FORM**

5027-37 MCKISSOCK AV

21.(cont.) History:and significance. Expand box as necessary or add continuation pages.

22. (cont.) Sources of information. Expand box as necessary or add continuation pages.

40. (cont.) Description of environment and outbuilding. Expand box as necessary or add continuation pages.

41. (cont.) Description of primary resource. Expand box as necessary, or add continuation pages.

Tall, one-story concrete block warehouse with one man door. No other front openings, one closure with concrete block.





**ARCHITECTURAL/HISTORIC INVENTORY FORM**

1. Survey no. SLC-AS-047		2. Survey name: Thematic Survey of Midcentury Modern Movement Nonresidential Architecture in St. Louis	
3. County: St. Louis [Independent City]		4. Address: 5103-25 MCKISSOCK AV	
Alternate address if applicable			
5. City/State: St. Louis [Independent City], M		6. UTM: LAT LONG:	7. Township/Range/Section: T: R: S: N/A
8. Historic Name (if known):		9. Present/other name (if known):	
10. Ownership:	11a. Historic Use (if known):	11b. Current Use:	

**HISTORICAL DATA**

12. Construction date: Major addition/alteration date:	1970	15. Architect:	18. Previously surveyed? <input type="checkbox"/> Cite survey name in box 22 cont. (page 3)
13. Significant date/period:		16. Builder/contractor:	19. On National Register? Cite nomination name in box 22 cont. (page 3)
14. Area(s) of significance:		17. Original or significant owner:	20. National Register eligible?
21. History and significance on continuation page. <input type="checkbox"/>		22. Sources of information on continuation page. <input type="checkbox"/>	Historic District Potential? <input type="checkbox"/> Name of Potential District?

**ARCHITECTURAL INFORMATION**

23. Category of Property:	30. Roof Material:	37. Windows: Type:
24. Vernacular or property type: Office in Front of Other Use	31. Chimney placement:	Panes
25. Architectural style: Modern Movements	32. Structural system:	38. Acreage (rural): Visible from public road? <input type="checkbox"/>
26. Plan Shape:	33. Exterior wall cladding:	39. Changes: (describe in box 41 cont.) <input type="checkbox"/> Addition Date(s): <input type="checkbox"/> Altered Date(s): <input type="checkbox"/> Moved Date(s): <input type="checkbox"/> Other Date(s):
27. Number of Stories:	34. Foundation Material:	Endangered by:
28. No. of bays (1st floor)	35. Basement type:	40. No. outbuildings (describe in box 40 cont.):
29. Roof Type:	36. Front Porch Type:	41. Further description of building features and associated resources on continuation page. <input type="checkbox"/>

**OTHER**

42. Current Owner/address: BROTHERS TRANSFER LTC	43. Inventory form prepared by (name):	44. Survey date:
98 LAC TERE CT ST CHARLES MO 63304	Additional Information/revisions by:	45. Date of revisions:
FOR SHPO USE:		Survey Category: <input type="checkbox"/> RLS <input type="checkbox"/> ILS <input type="checkbox"/> Significant Properties List

Date entered in inventory:	Level of survey: <input type="checkbox"/> reconnaissance <input type="checkbox"/> intensive	Additional research? <input type="checkbox"/> yes <input type="checkbox"/> no
National Register Status: <input type="checkbox"/> listed <input type="checkbox"/> in listed district	Other:	
Name:		
<input type="checkbox"/> pending listing <input type="checkbox"/> not eligible <input type="checkbox"/> eligible(district) <input type="checkbox"/> eligible (individually) <input type="checkbox"/> not determined		



**ARCHITECTURAL/HISTORIC INVENTORY FORM**

5103-25 MCKISSOCK AV

**LOCATION MAP (include north arrow):**

**SITE MAP/PLAN (include north arrow):**

**Insert photograph of primary structure on property:**

Photo 1:

Photo 2:

Description:

Description:

Date: CD No.: Image No.

Date: CD No.: Image No.

Photographer:

Main Photo: Images2012\CompleteSurveyPhotos\McKissock5103.jpg





**ARCHITECTURAL/HISTORIC INVENTORY FORM**

5103-25 MCKISSOCK AV

21.(cont.) History:and significance. Expand box as necessary or add continuation pages.

22. (cont.) Sources of information. Expand box as necessary or add continuation pages.

40. (cont.) Description of environment and outbuilding. Expand box as necessary or add continuation pages.

41. (cont.) Description of primary resource. Expand box as necessary, or add continuation pages.

Stuccoed concrete block office with small glass block windows attached to large retagular truck terminal with a raised concrete base and wide eaves. Loading docks on three sides.





**ARCHITECTURAL/HISTORIC INVENTORY FORM**

1. Survey no. SLC-AS-047		2. Survey name: Thematic Survey of Midcentury Modern Movement Nonresidential Architecture in St. Louis	
3. County: St. Louis [Independent City]		4. Address: 6240 MCKISSOCK AV	
Alternate address if applicable			
5. City/State: St. Louis [Independent City], M		6. UTM: LAT LONG:	7. Township/Range/Section: T: R: S: N/A
8. Historic Name (if known):		9. Present/other name (if known):	
10. Ownership:	11a. Historic Use (if known):	11b. Current Use:	

**HISTORICAL DATA**

12. Construction date: Major addition/alteration date:	1971 1996	15. Architect:	18. Previously surveyed? <input type="checkbox"/> Cite survey name in box 22 cont. (page 3)
13. Significant date/period:		16. Builder/contractor:	19. On National Register? Cite nomination name in box 22 cont. (page 3)
14. Area(s) of significance:		17. Original or significant owner:	20. National Register eligible?
21. History and significance on continuation page. <input type="checkbox"/>		22. Sources of information on continuation page. <input type="checkbox"/>	Historic District Potential? <input type="checkbox"/> Name of Potential District?

**ARCHITECTURAL INFORMATION**

23. Category of Property:	30. Roof Material:	37. Windows: Type:
24. Vernacular or property type: Industrial/Warehouse	31. Chimney placement:	Panes
25. Architectural style: Modern Movements	32. Structural system:	38. Acreage (rural): Visible from public road? <input type="checkbox"/>
26. Plan Shape:	33. Exterior wall cladding:	39. Changes: (describe in box 41 cont.) <input type="checkbox"/> Addition Date(s): <input type="checkbox"/> Altered Date(s): <input type="checkbox"/> Moved Date(s): <input type="checkbox"/> Other Date(s):
27. Number of Stories:	34. Foundation Material:	Endangered by:
28. No. of bays (1st floor)	35. Basement type:	40. No. outbuildings (describe in box 40 cont.):
29. Roof Type:	36. Front Porch Type:	41. Further description of building features and associated resources on continuation page. <input type="checkbox"/>

**OTHER**

42. Current Owner/address: BFI MEDICAL WASTE INC	43. Inventory form prepared by (name):	44. Survey date:
P O BOX 42165 HOUSTON TX 77242	Additional Information/revisions by:	45. Date of revisions:
FOR SHPO USE:		Survey Category: <input type="checkbox"/> RLS <input type="checkbox"/> ILS <input type="checkbox"/> Significant Properties List

Date entered in inventory:	Level of survey: <input type="checkbox"/> reconnaissance <input type="checkbox"/> intensive	Additional research? <input type="checkbox"/> yes <input type="checkbox"/> no
National Register Status: <input type="checkbox"/> listed <input type="checkbox"/> in listed district	Other:	
Name:		
<input type="checkbox"/> pending listing <input type="checkbox"/> not eligible <input type="checkbox"/> eligible(district) <input type="checkbox"/> eligible (individually) <input type="checkbox"/> not determined		



**ARCHITECTURAL/HISTORIC INVENTORY FORM**

6240 MCKISSOCK AV

**LOCATION MAP (include north arrow):**

**SITE MAP/PLAN (include north arrow):**

**Insert photograph of primary structure on property:**

Photo 1:

Photo 2:

Description:

Description:

Date:

CD No.:

Image No.

Date:

CD No.:

Image No.

Photographer:

Main Photo: Images2012\CompleteSurveyPhotos\McKissock6240.JPG





**ARCHITECTURAL/HISTORIC INVENTORY FORM**

6240 MCKISSOCK AV

21.(cont.) History:and significance. Expand box as necessary or add continuation pages.

22. (cont.) Sources of information. Expand box as necessary or add continuation pages.

40. (cont.) Description of environment and outbuilding. Expand box as necessary or add continuation pages.

41. (cont.) Description of primary resource. Expand box as necessary, or add continuation pages.

Standing seam metal warehouse complex.







**ARCHITECTURAL/HISTORIC INVENTORY FORM**

1. Survey no. SLC-AS-047	2. Survey name: Thematic Survey of Midcentury Modern Movement Nonresidential Architecture in St. Louis		
3. County: St. Louis [Independent City]	4. Address: 6901 MCKISSOCK AV		
Alternate address if applicable			
5. City/State: St. Louis [Independent City], M	6. UTM:	or: LAT	7. Township/Range/Section: T: R: S: N/A
8. Historic Name (if known):		9. Present/other name (if known):	
10. Ownership:	11a. Historic Use (if known):	11b. Current Use:	

**HISTORICAL DATA**

12. Construction date: Major addition/alteration date:	1951 1987	15. Architect:	18. Previously surveyed? <input type="checkbox"/> Cite survey name in box 22 cont. (page 3)
13. Significant date/period:		16. Builder/contractor:	19. On National Register? Cite nomination name in box 22 cont. (page 3)
14. Area(s) of significance:		17. Original or significant owner:	20. National Register eligible?
21. History and significance on continuation page. <input type="checkbox"/>		22. Sources of information on continuation page. <input type="checkbox"/>	Historic District Potential? <input type="checkbox"/> Name of Potential District?

**ARCHITECTURAL INFORMATION**

23. Category of Property:	30. Roof Material:	37. Windows: Type:
24. Vernacular or property type: Industrial/Warehouse	31. Chimney placement:	Panes
25. Architectural style: Modern Movements	32. Structural system:	38. Acreage (rural): Visible from public road? <input type="checkbox"/>
26. Plan Shape:	33. Exterior wall cladding:	39. Changes: (describe in box 41 cont.) <input type="checkbox"/> Addition Date(s): <input type="checkbox"/> Altered Date(s): <input type="checkbox"/> Moved Date(s): <input type="checkbox"/> Other Date(s):
27. Number of Stories:	34. Foundation Material:	Endangered by:
28. No. of bays (1st floor)	35. Basement type:	40. No. outbuildings (describe in box 40 cont.):
29. Roof Type:	36. Front Porch Type:	41. Further description of building features and associated resources on continuation page. <input type="checkbox"/>

**OTHER**

42. Current Owner/address: DIAL REDEVELOPMENT CORP	43. Inventory form prepared by (name):	44. Survey date:
ONE HENKEL WAY ROCKY HILL CT 06067	Additional Information/revisions by:	45. Date of revisions:
FOR SHPO USE:		Survey Category: <input type="checkbox"/> RLS <input type="checkbox"/> ILS <input type="checkbox"/> Significant Properties List

Date entered in inventory:	Level of survey: <input type="checkbox"/> reconnaissance <input type="checkbox"/> intensive	Additional research? <input type="checkbox"/> yes <input type="checkbox"/> no
National Register Status: <input type="checkbox"/> listed <input type="checkbox"/> in listed district	Other:	
Name:		
<input type="checkbox"/> pending listing <input type="checkbox"/> not eligible <input type="checkbox"/> eligible(district) <input type="checkbox"/> eligible (individually) <input type="checkbox"/> not determined		





**ARCHITECTURAL/HISTORIC INVENTORY FORM**

6901 MCKISSOCK AV

**LOCATION MAP (include north arrow):**

**SITE MAP/PLAN (include north arrow):**

**Insert photograph of primary structure on property:**

Photo 1:

Photo 2:

Description:

Description:

Date:

CD No.:

Image No.

Date:

CD No.:

Image No.

Photographer:

Main Photo: Images2012\CompleteSurveyPhotos\McKissock6901.JPG



**ARCHITECTURAL/HISTORIC INVENTORY FORM**

6901 MCKISSOCK AV

21.(cont.) History:and significance. Expand box as necessary or add continuation pages.

22. (cont.) Sources of information. Expand box as necessary or add continuation pages.

40. (cont.) Description of environment and outbuilding. Expand box as necessary or add continuation pages.

41. (cont.) Description of primary resource. Expand box as necessary, or add continuation pages.

heavy industry with tower forms; large sheet-metal enclosed buildings, exterior tanks; not accessible and utilitarian



HUMBOLDT AVENUE

Humboldt