



ARCHITECTURAL/HISTORIC INVENTORY FORM

1. Survey no. SLC-AS-047	2. Survey name: Thematic Survey of Midcentury Modern Movement Nonresidential Architecture in St. Louis		
3. County: St. Louis [Independent City]	4. Address: 1301 GRAVOIS AV		
Alternate address if applicable			
5. City/State: St. Louis [Independent City], M	6. UTM:	or: LAT	7. Township/Range/Section: T: R: S: N/A
8. Historic Name (if known):		9. Present/other name (if known):	
10. Ownership:	11a. Historic Use (if known):	11b. Current Use:	

HISTORICAL DATA

12. Construction date: Major addition/alteration date:	1965	15. Architect:	18. Previously surveyed? <input type="checkbox"/> Cite survey name in box 22 cont. (page 3)
13. Significant date/period:		16. Builder/contractor:	19. On National Register? Cite nomination name in box 22 cont. (page 3)
14. Area(s) of significance:		17. Original or significant owner:	20. National Register eligible?
21. History and significance on continuation page. <input type="checkbox"/>		22. Sources of information on continuation page. <input type="checkbox"/>	Historic District Potential? <input type="checkbox"/> Name of Potential District?

ARCHITECTURAL INFORMATION

23. Category of Property:	30. Roof Material:	37. Windows: Type:
24. Vernacular or property type: Over 1-Story Commercial	31. Chimney placement:	Panes
25. Architectural style: Modern Movements	32. Structural system:	38. Acreage (rural): Visible from public road? <input type="checkbox"/>
26. Plan Shape:	33. Exterior wall cladding:	39. Changes: (describe in box 41 cont.) <input type="checkbox"/> Addition Date(s): <input type="checkbox"/> Altered Date(s): <input type="checkbox"/> Moved Date(s): <input type="checkbox"/> Other Date(s):
27. Number of Stories:	34. Foundation Material:	Endangered by:
28. No. of bays (1st floor)	35. Basement type:	40. No. outbuildings (describe in box 40 cont.):
29. Roof Type:	36. Front Porch Type:	41. Further description of building features and associated resources on continuation page. <input type="checkbox"/>

OTHER

42. Current Owner/address: SUTTONWOOD LLC	43. Inventory form prepared by (name):	44. Survey date:
1301 GRAVOIS AVE ST LOUIS MO 63104	Additional Information/revisions by:	45. Date of revisions:
FOR SHPO USE:		Survey Category: <input type="checkbox"/> RLS <input type="checkbox"/> ILS <input type="checkbox"/> Significant Properties List

Date entered in inventory:	Level of survey: <input type="checkbox"/> reconnaissance <input type="checkbox"/> intensive	Additional research? <input type="checkbox"/> yes <input type="checkbox"/> no
National Register Status: <input type="checkbox"/> listed <input type="checkbox"/> in listed district	Other:	
Name:		
<input type="checkbox"/> pending listing <input type="checkbox"/> not eligible <input type="checkbox"/> eligible(district) <input type="checkbox"/> eligible (individually) <input type="checkbox"/> not determined		



ARCHITECTURAL/HISTORIC INVENTORY FORM

1301 GRAVOIS AV

LOCATION MAP (include north arrow):

SITE MAP/PLAN (include north arrow):

Insert photograph of primary structure on property:

Photo 1:

Photo 2:

Description:

Description:

Date:

CD No.:

Image No.

Date:

CD No.:

Image No.

Photographer:

Main Photo: Images2012\CompleteSurveyPhotos\Gravois1301.JPG



ARCHITECTURAL/HISTORIC INVENTORY FORM

1301 GRAVOIS AV

21.(cont.) History:and significance. Expand box as necessary or add continuation pages.

22. (cont.) Sources of information. Expand box as necessary or add continuation pages.

40. (cont.) Description of environment and outbuilding. Expand box as necessary or add continuation pages.

41. (cont.) Description of primary resource. Expand box as necessary, or add continuation pages.

Two-story gable front building with projecting eaves. Tall, narrow window openings. Door and window openings altered. Faux stone and wood siding have been added.





ARCHITECTURAL/HISTORIC INVENTORY FORM

1. Survey no. SLC-AS-047	2. Survey name: Thematic Survey of Midcentury Modern Movement Nonresidential Architecture in St. Louis		
3. County: St. Louis [Independent City]	4. Address: 1314 GRAVOIS AV		
Alternate address if applicable			
5. City/State: St. Louis [Independent City], M	6. UTM:	or: LAT	7. Township/Range/Section: T: R: S: N/A
8. Historic Name (if known):		9. Present/other name (if known):	
10. Ownership:	11a. Historic Use (if known):	11b. Current Use:	

HISTORICAL DATA

12. Construction date: Major addition/alteration date:	1963	15. Architect:	18. Previously surveyed? <input type="checkbox"/> Cite survey name in box 22 cont. (page 3)
13. Significant date/period:		16. Builder/contractor:	19. On National Register? Cite nomination name in box 22 cont. (page 3)
14. Area(s) of significance:		17. Original or significant owner:	20. National Register eligible?
21. History and significance on continuation page. <input type="checkbox"/>		22. Sources of information on continuation page. <input type="checkbox"/>	Historic District Potential? <input type="checkbox"/> Name of Potential District?

ARCHITECTURAL INFORMATION

23. Category of Property:	30. Roof Material:	37. Windows: Type:
24. Vernacular or property type: Gas Station	31. Chimney placement:	Panes
25. Architectural style: Modern Movements	32. Structural system:	38. Acreage (rural): Visible from public road? <input type="checkbox"/>
26. Plan Shape:	33. Exterior wall cladding:	39. Changes: (describe in box 41 cont.) <input type="checkbox"/> Addition Date(s): <input type="checkbox"/> Altered Date(s): <input type="checkbox"/> Moved Date(s): <input type="checkbox"/> Other Date(s):
27. Number of Stories:	34. Foundation Material:	Endangered by:
28. No. of bays (1st floor)	35. Basement type:	40. No. outbuildings (describe in box 40 cont.):
29. Roof Type:	36. Front Porch Type:	41. Further description of building features and associated resources on continuation page. <input type="checkbox"/>

OTHER

42. Current Owner/address: MIDWEST PETROLEUM CO	43. Inventory form prepared by (name):	44. Survey date:
6760 SOUTHWEST AVE ST LOUIS MO 63143	Additional Information/revisions by:	45. Date of revisions:
FOR SHPO USE:		Survey Category: <input type="checkbox"/> RLS <input type="checkbox"/> ILS <input type="checkbox"/> Significant Properties List

Date entered in inventory:	Level of survey: <input type="checkbox"/> reconnaissance <input type="checkbox"/> intensive	Additional research? <input type="checkbox"/> yes <input type="checkbox"/> no
National Register Status: <input type="checkbox"/> listed <input type="checkbox"/> in listed district	Other:	
Name:		
<input type="checkbox"/> pending listing <input type="checkbox"/> not eligible <input type="checkbox"/> eligible(district) <input type="checkbox"/> eligible (individually) <input type="checkbox"/> not determined		



ARCHITECTURAL/HISTORIC INVENTORY FORM

1314 GRAVOIS AV

LOCATION MAP (include north arrow):

SITE MAP/PLAN (include north arrow):

Insert photograph of primary structure on property:

Photo 1:

Photo 2:

Description:

Description:

Date:

CD No.:

Image No.

Date:

CD No.:

Image No.

Photographer:

Main Photo: Images2012\CompleteSurveyPhotos\Gravois1314.JPG



ARCHITECTURAL/HISTORIC INVENTORY FORM

1314 GRAVOIS AV

21.(cont.) History:and significance. Expand box as necessary or add continuation pages.

22. (cont.) Sources of information. Expand box as necessary or add continuation pages.

40. (cont.) Description of environment and outbuilding. Expand box as necessary or add continuation pages.

41. (cont.) Description of primary resource. Expand box as necessary, or add continuation pages.

One-story brick gas station with aluminum storefront w/ projecting awning. Large canopy.





ARCHITECTURAL/HISTORIC INVENTORY FORM

1. Survey no. SLC-AS-047		2. Survey name: Thematic Survey of Midcentury Modern Movement Nonresidential Architecture in St. Louis	
3. County: St. Louis [Independent City]		4. Address: 1938 GRAVOIS AV	
Alternate address if applicable			
5. City/State: St. Louis [Independent City], M		6. UTM: LAT LONG:	7. Township/Range/Section: T: R: S: N/A
8. Historic Name (if known):		9. Present/other name (if known):	
10. Ownership:	11a. Historic Use (if known):	11b. Current Use:	

HISTORICAL DATA

12. Construction date: Major addition/alteration date:	1953	15. Architect:	18. Previously surveyed? <input type="checkbox"/> Cite survey name in box 22 cont. (page 3)
13. Significant date/period:		16. Builder/contractor:	19. On National Register? Cite nomination name in box 22 cont. (page 3)
14. Area(s) of significance:		17. Original or significant owner:	20. National Register eligible?
21. History and significance on continuation page. <input type="checkbox"/>		22. Sources of information on continuation page. <input type="checkbox"/>	Historic District Potential? <input type="checkbox"/> Name of Potential District?

ARCHITECTURAL INFORMATION

23. Category of Property:	30. Roof Material:	37. Windows: Type:
24. Vernacular or property type: Office Building	31. Chimney placement:	Panes
25. Architectural style: Modern Movements	32. Structural system:	38. Acreage (rural): Visible from public road? <input type="checkbox"/>
26. Plan Shape:	33. Exterior wall cladding:	39. Changes: (describe in box 41 cont.) <input type="checkbox"/> Addition Date(s): <input type="checkbox"/> Altered Date(s): <input type="checkbox"/> Moved Date(s): <input type="checkbox"/> Other Date(s):
27. Number of Stories:	34. Foundation Material:	Endangered by:
28. No. of bays (1st floor)	35. Basement type:	40. No. outbuildings (describe in box 40 cont.):
29. Roof Type:	36. Front Porch Type:	41. Further description of building features and associated resources on continuation page. <input type="checkbox"/>

OTHER

42. Current Owner/address: BREWERY DEVELOPMENT ASSOCIATES THOMAS HULSEY 4450 IRON MOUNTAIN RD ARNOLD MO 63010	43. Inventory form prepared by (name): Additional Information/revisions by:	44. Survey date: 45. Date of revisions: Survey Category: <input type="checkbox"/> RLS <input type="checkbox"/> ILS <input type="checkbox"/> Significant Properties List
---	--	--

FOR SHPO USE:

Date entered in inventory:	Level of survey: <input type="checkbox"/> reconnaissance <input type="checkbox"/> intensive	Additional research? <input type="checkbox"/> yes <input type="checkbox"/> no
National Register Status: <input type="checkbox"/> listed <input type="checkbox"/> in listed district	Other:	
Name:		
<input type="checkbox"/> pending listing <input type="checkbox"/> not eligible <input type="checkbox"/> eligible(district) <input type="checkbox"/> eligible (individually) <input type="checkbox"/> not determined		



ARCHITECTURAL/HISTORIC INVENTORY FORM

1938 GRAVOIS AV

LOCATION MAP (include north arrow):

SITE MAP/PLAN (include north arrow):

Insert photograph of primary structure on property:

Photo 1:

Photo 2:

Description:

Description:

Date:

CD No.:

Image No.

Date:

CD No.:

Image No.

Photographer:

Main Photo: Images2012\CompleteSurveyPhotos\Gravois1938.JPG



ARCHITECTURAL/HISTORIC INVENTORY FORM

1938 GRAVOIS AV

21.(cont.) History:and significance. Expand box as necessary or add continuation pages.

22. (cont.) Sources of information. Expand box as necessary or add continuation pages.

40. (cont.) Description of environment and outbuilding. Expand box as necessary or add continuation pages.

41. (cont.) Description of primary resource. Expand box as necessary, or add continuation pages.

Former chain restaurant? Half timbering and brick.





ARCHITECTURAL/HISTORIC INVENTORY FORM

1. Survey no. SLC-AS-047	2. Survey name: Thematic Survey of Midcentury Modern Movement Nonresidential Architecture in St. Louis		
3. County: St. Louis [Independent City]	4. Address: 2111 GRAVOIS AV		
Alternate address if applicable			
5. City/State: St. Louis [Independent City], M	6. UTM:	or: LAT	7. Township/Range/Section: T: R: S: N/A
8. Historic Name (if known):		9. Present/other name (if known):	
10. Ownership:	11a. Historic Use (if known):	11b. Current Use:	

HISTORICAL DATA

12. Construction date: Major addition/alteration date:	1953	15. Architect:	18. Previously surveyed? <input type="checkbox"/> Cite survey name in box 22 cont. (page 3)
13. Significant date/period:		16. Builder/contractor:	19. On National Register? Cite nomination name in box 22 cont. (page 3)
14. Area(s) of significance:		17. Original or significant owner:	20. National Register eligible?
21. History and significance on continuation page. <input type="checkbox"/>		22. Sources of information on continuation page. <input type="checkbox"/>	Historic District Potential? <input type="checkbox"/> Name of Potential District?

ARCHITECTURAL INFORMATION

23. Category of Property:	30. Roof Material:	37. Windows: Type:
24. Vernacular or property type: Gas Station	31. Chimney placement:	Panes
25. Architectural style: Modern Movements	32. Structural system:	38. Acreage (rural): Visible from public road? <input type="checkbox"/>
26. Plan Shape:	33. Exterior wall cladding:	39. Changes: (describe in box 41 cont.) <input type="checkbox"/> Addition Date(s): <input type="checkbox"/> Altered Date(s): <input type="checkbox"/> Moved Date(s): <input type="checkbox"/> Other Date(s):
27. Number of Stories:	34. Foundation Material:	Endangered by:
28. No. of bays (1st floor)	35. Basement type:	40. No. outbuildings (describe in box 40 cont.):
29. Roof Type:	36. Front Porch Type:	41. Further description of building features and associated resources on continuation page. <input type="checkbox"/>

OTHER

42. Current Owner/address: ZANTI, ANTHONY J	43. Inventory form prepared by (name):	44. Survey date:
4568 GRAVOIS AV ST LOUIS MO 63116	Additional Information/revisions by:	45. Date of revisions:
FOR SHPO USE:		Survey Category: <input type="checkbox"/> RLS <input type="checkbox"/> ILS <input type="checkbox"/> Significant Properties List

Date entered in inventory:	Level of survey: <input type="checkbox"/> reconnaissance <input type="checkbox"/> intensive	Additional research? <input type="checkbox"/> yes <input type="checkbox"/> no
National Register Status: <input type="checkbox"/> listed <input type="checkbox"/> in listed district	Other:	
Name:		
<input type="checkbox"/> pending listing <input type="checkbox"/> not eligible <input type="checkbox"/> eligible(district) <input type="checkbox"/> eligible (individually) <input type="checkbox"/> not determined		



ARCHITECTURAL/HISTORIC INVENTORY FORM

2111 GRAVOIS AV

LOCATION MAP (include north arrow):

SITE MAP/PLAN (include north arrow):

Insert photograph of primary structure on property:

Photo 1:

Photo 2:

Description:

Description:

Date:

CD No.:

Image No.

Date:

CD No.:

Image No.

Photographer:

Main Photo: Images2012\CompleteSurveyPhotos\Gravois2111.JPG



ARCHITECTURAL/HISTORIC INVENTORY FORM

2111 GRAVOIS AV

21.(cont.) History:and significance. Expand box as necessary or add continuation pages.

22. (cont.) Sources of information. Expand box as necessary or add continuation pages.

40. (cont.) Description of environment and outbuilding. Expand box as necessary or add continuation pages.

41. (cont.) Description of primary resource. Expand box as necessary, or add continuation pages.

Recently completely remodeled.





ARCHITECTURAL/HISTORIC INVENTORY FORM

1. Survey no. SLC-AS-047	2. Survey name: Thematic Survey of Midcentury Modern Movement Nonresidential Architecture in St. Louis		
3. County: St. Louis [Independent City]	4. Address: 2113 GRAVOIS AV		
Alternate address if applicable			
5. City/State: St. Louis [Independent City], M	6. UTM:	or: LAT	7. Township/Range/Section: T: R: S: N/A
8. Historic Name (if known):		9. Present/other name (if known):	
10. Ownership:	11a. Historic Use (if known):	11b. Current Use:	

HISTORICAL DATA

12. Construction date: Major addition/alteration date:	1951	15. Architect:	18. Previously surveyed? <input type="checkbox"/> Cite survey name in box 22 cont. (page 3)
13. Significant date/period:		16. Builder/contractor:	19. On National Register? Cite nomination name in box 22 cont. (page 3)
14. Area(s) of significance:		17. Original or significant owner:	20. National Register eligible?
21. History and significance on continuation page. <input type="checkbox"/>		22. Sources of information on continuation page. <input type="checkbox"/>	Historic District Potential? <input type="checkbox"/> Name of Potential District?

ARCHITECTURAL INFORMATION

23. Category of Property:	30. Roof Material:	37. Windows: Type:
24. Vernacular or property type: 1-Story Commercial	31. Chimney placement:	Panes
25. Architectural style: Modern Movements	32. Structural system:	38. Acreage (rural): Visible from public road? <input type="checkbox"/>
26. Plan Shape:	33. Exterior wall cladding:	39. Changes: (describe in box 41 cont.) <input type="checkbox"/> Addition Date(s): <input type="checkbox"/> Altered Date(s): <input type="checkbox"/> Moved Date(s): <input type="checkbox"/> Other Date(s):
27. Number of Stories:	34. Foundation Material:	Endangered by:
28. No. of bays (1st floor)	35. Basement type:	40. No. outbuildings (describe in box 40 cont.):
29. Roof Type:	36. Front Porch Type:	41. Further description of building features and associated resources on continuation page. <input type="checkbox"/>

OTHER

42. Current Owner/address: FAULSTICH, DAVID A	43. Inventory form prepared by (name):	44. Survey date:
2115 GRAVOIS ST LOUIS MO 63104	Additional Information/revisions by:	45. Date of revisions:
FOR SHPO USE:		Survey Category: <input type="checkbox"/> RLS <input type="checkbox"/> ILS <input type="checkbox"/> Significant Properties List

Date entered in inventory:	Level of survey: <input type="checkbox"/> reconnaissance <input type="checkbox"/> intensive	Additional research? <input type="checkbox"/> yes <input type="checkbox"/> no
National Register Status: <input type="checkbox"/> listed <input type="checkbox"/> in listed district	Other:	
Name:		
<input type="checkbox"/> pending listing <input type="checkbox"/> not eligible <input type="checkbox"/> eligible(district) <input type="checkbox"/> eligible (individually) <input type="checkbox"/> not determined		



ARCHITECTURAL/HISTORIC INVENTORY FORM

2113 GRAVOIS AV

LOCATION MAP (include north arrow):

SITE MAP/PLAN (include north arrow):

Insert photograph of primary structure on property:

Photo 1:

Photo 2:

Description:

Description:

Date:

CD No.:

Image No.

Date:

CD No.:

Image No.

Photographer:

Main Photo: Images2012\CompleteSurveyPhotos\Gravois2113.JPG



ARCHITECTURAL/HISTORIC INVENTORY FORM

2113 GRAVOIS AV

21.(cont.) History:and significance. Expand box as necessary or add continuation pages.

22. (cont.) Sources of information. Expand box as necessary or add continuation pages.

40. (cont.) Description of environment and outbuilding. Expand box as necessary or add continuation pages.

41. (cont.) Description of primary resource. Expand box as necessary, or add continuation pages.

concrete block auto garage. Herman Auto Body

HERMAN AUTO BODY

776-0548

205-17





ARCHITECTURAL/HISTORIC INVENTORY FORM

1. Survey no. SLC-AS-047	2. Survey name: Thematic Survey of Midcentury Modern Movement Nonresidential Architecture in St. Louis		
3. County: St. Louis [Independent City]	4. Address: 2125 GRAVOIS AV		
Alternate address if applicable			
5. City/State: St. Louis [Independent City], M	6. UTM:	or: LAT	7. Township/Range/Section: T: R: S: N/A
8. Historic Name (if known):		9. Present/other name (if known):	
10. Ownership:		11a. Historic Use (if known):	11b. Current Use:

HISTORICAL DATA

12. Construction date: Major addition/alteration date:	1962	15. Architect:	18. Previously surveyed? <input type="checkbox"/> Cite survey name in box 22 cont. (page 3)
13. Significant date/period:		16. Builder/contractor:	19. On National Register? Cite nomination name in box 22 cont. (page 3)
14. Area(s) of significance:		17. Original or significant owner:	20. National Register eligible?
21. History and significance on continuation page. <input type="checkbox"/>		22. Sources of information on continuation page. <input type="checkbox"/>	Historic District Potential? <input type="checkbox"/> Name of Potential District?

ARCHITECTURAL INFORMATION

23. Category of Property:	30. Roof Material:	37. Windows: Type:
24. Vernacular or property type: Office Building	31. Chimney placement:	Panes
25. Architectural style: Modern Movements	32. Structural system:	38. Acreage (rural): Visible from public road? <input type="checkbox"/>
26. Plan Shape:	33. Exterior wall cladding:	39. Changes: (describe in box 41 cont.) <input type="checkbox"/> Addition Date(s): <input type="checkbox"/> Altered Date(s): <input type="checkbox"/> Moved Date(s): <input type="checkbox"/> Other Date(s):
27. Number of Stories:	34. Foundation Material:	Endangered by:
28. No. of bays (1st floor)	35. Basement type:	40. No. outbuildings (describe in box 40 cont.):
29. Roof Type:	36. Front Porch Type:	41. Further description of building features and associated resources on continuation page. <input type="checkbox"/>

OTHER

42. Current Owner/address: PIESKE, DOROTHY K	43. Inventory form prepared by (name):	44. Survey date:
2125 GRAVOIS ST LOUIS MO 63104	Additional Information/revisions by:	45. Date of revisions:
FOR SHPO USE:		Survey Category: <input type="checkbox"/> RLS <input type="checkbox"/> ILS <input type="checkbox"/> Significant Properties List

Date entered in inventory:	Level of survey: <input type="checkbox"/> reconnaissance <input type="checkbox"/> intensive	Additional research? <input type="checkbox"/> yes <input type="checkbox"/> no
National Register Status: <input type="checkbox"/> listed <input type="checkbox"/> in listed district	Other:	
Name:		
<input type="checkbox"/> pending listing <input type="checkbox"/> not eligible <input type="checkbox"/> eligible(district) <input type="checkbox"/> eligible (individually) <input type="checkbox"/> not determined		



ARCHITECTURAL/HISTORIC INVENTORY FORM

2125 GRAVOIS AV

LOCATION MAP (include north arrow):

SITE MAP/PLAN (include north arrow):

Insert photograph of primary structure on property:

Photo 1:

Photo 2:

Description:

Description:

Date:

CD No.:

Image No.

Date:

CD No.:

Image No.

Photographer:

Main Photo: Images2012\CompleteSurveyPhotos\Gravois2125.JPG



ARCHITECTURAL/HISTORIC INVENTORY FORM

2125 GRAVOIS AV

21.(cont.) History:and significance. Expand box as necessary or add continuation pages.

22. (cont.) Sources of information. Expand box as necessary or add continuation pages.

40. (cont.) Description of environment and outbuilding. Expand box as necessary or add continuation pages.

41. (cont.) Description of primary resource. Expand box as necessary, or add continuation pages.

Abbco Equipment. Simple 1-story office. Red brick.



ABBCO

Service Corporation
"The Service and Maintenance Company"
2125 Gravois Avenue

ORATION

ABBCO

Service Corporation
Corporate Headquarters
2125 Gravois



ARCHITECTURAL/HISTORIC INVENTORY FORM

1. Survey no. SLC-AS-047	2. Survey name: Thematic Survey of Midcentury Modern Movement Nonresidential Architecture in St. Louis		
3. County: St. Louis [Independent City]	4. Address: 2233 GRAVOIS AV		
Alternate address if applicable			
5. City/State: St. Louis [Independent City], M	6. UTM:	or: LAT	7. Township/Range/Section: T: R: S: N/A
8. Historic Name (if known):		9. Present/other name (if known):	
10. Ownership:	11a. Historic Use (if known):	11b. Current Use:	

HISTORICAL DATA

12. Construction date: Major addition/alteration date:	1954	15. Architect:	18. Previously surveyed? <input type="checkbox"/> Cite survey name in box 22 cont. (page 3)
13. Significant date/period:		16. Builder/contractor:	
14. Area(s) of significance:		17. Original or significant owner:	19. On National Register? Cite nomination name in box 22 cont. (page 3)
			20. National Register eligible?
21. History and significance on continuation page. <input type="checkbox"/>		22. Sources of information on continuation page. <input type="checkbox"/>	Historic District Potential? <input type="checkbox"/> Name of Potential District?

ARCHITECTURAL INFORMATION

23. Category of Property:	30. Roof Material:	37. Windows: Type:
24. Vernacular or property type: Gas Station	31. Chimney placement:	Panes
25. Architectural style: Modern Movements	32. Structural system:	38. Acreage (rural): Visible from public road? <input type="checkbox"/>
26. Plan Shape:	33. Exterior wall cladding:	39. Changes: (describe in box 41 cont.) <input type="checkbox"/> Addition Date(s): <input type="checkbox"/> Altered Date(s): <input type="checkbox"/> Moved Date(s): <input type="checkbox"/> Other Date(s):
27. Number of Stories:	34. Foundation Material:	Endangered by:
28. No. of bays (1st floor)	35. Basement type:	40. No. outbuildings (describe in box 40 cont.):
29. Roof Type:	36. Front Porch Type:	41. Further description of building features and associated resources on continuation page. <input type="checkbox"/>

OTHER

42. Current Owner/address: GYMER, STEVEN J & SANDRA J	43. Inventory form prepared by (name):	44. Survey date:
2233 GRAVOIS AV ST LOUIS MO 63104	Additional Information/revisions by:	45. Date of revisions:
FOR SHPO USE:		Survey Category: <input type="checkbox"/> RLS <input type="checkbox"/> ILS <input type="checkbox"/> Significant Properties List

Date entered in inventory:	Level of survey: <input type="checkbox"/> reconnaissance <input type="checkbox"/> intensive	Additional research? <input type="checkbox"/> yes <input type="checkbox"/> no
National Register Status: <input type="checkbox"/> listed <input type="checkbox"/> in listed district	Other:	
Name:		
<input type="checkbox"/> pending listing <input type="checkbox"/> not eligible <input type="checkbox"/> eligible(district) <input type="checkbox"/> eligible (individually) <input type="checkbox"/> not determined		



ARCHITECTURAL/HISTORIC INVENTORY FORM

2233 GRAVOIS AV

LOCATION MAP (include north arrow):

SITE MAP/PLAN (include north arrow):

Insert photograph of primary structure on property:

Photo 1:

Photo 2:

Description:

Description:

Date:

CD No.:

Image No.

Date:

CD No.:

Image No.

Photographer:

Main Photo: Images2012\CompleteSurveyPhotos\Gravois2233.jpg



ARCHITECTURAL/HISTORIC INVENTORY FORM

2233 GRAVOIS AV

21.(cont.) History:and significance. Expand box as necessary or add continuation pages.

22. (cont.) Sources of information. Expand box as necessary or add continuation pages.

40. (cont.) Description of environment and outbuilding. Expand box as necessary or add continuation pages.

41. (cont.) Description of primary resource. Expand box as necessary, or add continuation pages.

One-story service station with cantilevered eaves. Front elevation has been remodeled several times.



ITB

2233

2233

DO NOT
ENTER



ARCHITECTURAL/HISTORIC INVENTORY FORM

1. Survey no. SLC-AS-047	2. Survey name: Thematic Survey of Midcentury Modern Movement Nonresidential Architecture in St. Louis		
3. County: St. Louis [Independent City]	4. Address: 2255 GRAVOIS AV		
Alternate address if applicable			
5. City/State: St. Louis [Independent City], M	6. UTM:	or: LAT	7. Township/Range/Section: T: R: S: N/A
8. Historic Name (if known):		9. Present/other name (if known):	
10. Ownership:		11a. Historic Use (if known):	11b. Current Use:

HISTORICAL DATA

12. Construction date: Major addition/alteration date:	1967	15. Architect:	18. Previously surveyed? <input type="checkbox"/> Cite survey name in box 22 cont. (page 3)
13. Significant date/period:		16. Builder/contractor:	19. On National Register? Cite nomination name in box 22 cont. (page 3)
14. Area(s) of significance:		17. Original or significant owner:	20. National Register eligible?
21. History and significance on continuation page. <input type="checkbox"/>		22. Sources of information on continuation page. <input type="checkbox"/>	Historic District Potential? <input type="checkbox"/> Name of Potential District?

ARCHITECTURAL INFORMATION

23. Category of Property:	30. Roof Material:	37. Windows: Type:
24. Vernacular or property type: Office Building	31. Chimney placement:	Panes
25. Architectural style: Modern Movements	32. Structural system:	38. Acreage (rural): Visible from public road? <input type="checkbox"/>
26. Plan Shape:	33. Exterior wall cladding:	39. Changes: (describe in box 41 cont.) <input type="checkbox"/> Addition Date(s): <input type="checkbox"/> Altered Date(s): <input type="checkbox"/> Moved Date(s): <input type="checkbox"/> Other Date(s):
27. Number of Stories:	34. Foundation Material:	Endangered by:
28. No. of bays (1st floor)	35. Basement type:	40. No. outbuildings (describe in box 40 cont.):
29. Roof Type:	36. Front Porch Type:	41. Further description of building features and associated resources on continuation page. <input type="checkbox"/>

OTHER

42. Current Owner/address: LOCK BOX MAIL DELIVERY SERVICE INC	43. Inventory form prepared by (name):	44. Survey date:
2253 GRAVOIS ST LOUIS MO 63104	Additional Information/revisions by:	45. Date of revisions:
FOR SHPO USE:		Survey Category: <input type="checkbox"/> RLS <input type="checkbox"/> ILS <input type="checkbox"/> Significant Properties List

Date entered in inventory:	Level of survey: <input type="checkbox"/> reconnaissance <input type="checkbox"/> intensive	Additional research? <input type="checkbox"/> yes <input type="checkbox"/> no
National Register Status: <input type="checkbox"/> listed <input type="checkbox"/> in listed district	Other:	
Name:		
<input type="checkbox"/> pending listing <input type="checkbox"/> not eligible <input type="checkbox"/> eligible(district) <input type="checkbox"/> eligible (individually) <input type="checkbox"/> not determined		



ARCHITECTURAL/HISTORIC INVENTORY FORM

2255 GRAVOIS AV

LOCATION MAP (include north arrow):

SITE MAP/PLAN (include north arrow):

Insert photograph of primary structure on property:

Photo 1:

Photo 2:

Description:

Description:

Date:

CD No.:

Image No.

Date:

CD No.:

Image No.

Photographer:

Main Photo: Images2012\CompleteSurveyPhotos\Gravois2255.JPG



ARCHITECTURAL/HISTORIC INVENTORY FORM

2255 GRAVOIS AV

21.(cont.) History:and significance. Expand box as necessary or add continuation pages.

22. (cont.) Sources of information. Expand box as necessary or add continuation pages.

40. (cont.) Description of environment and outbuilding. Expand box as necessary or add continuation pages.

41. (cont.) Description of primary resource. Expand box as necessary, or add continuation pages.

Lock Box Mail Service. Irregular foot print. Dark brick with narrow vertical windows.





ARCHITECTURAL/HISTORIC INVENTORY FORM

1. Survey no. SLC-AS-047	2. Survey name: Thematic Survey of Midcentury Modern Movement Nonresidential Architecture in St. Louis		
3. County: St. Louis [Independent City]	4. Address: 2327 GRAVOIS AV		
Alternate address if applicable			
5. City/State: St. Louis [Independent City], M	6. UTM:	or: LAT	7. Township/Range/Section: T: R: S: N/A
8. Historic Name (if known):		9. Present/other name (if known):	
10. Ownership:	11a. Historic Use (if known):	11b. Current Use:	

HISTORICAL DATA

12. Construction date: Major addition/alteration date:	1969	15. Architect:	18. Previously surveyed? <input type="checkbox"/> Cite survey name in box 22 cont. (page 3)
13. Significant date/period:		16. Builder/contractor:	
14. Area(s) of significance:		17. Original or significant owner:	19. On National Register? Cite nomination name in box 22 cont. (page 3)
			20. National Register eligible?
21. History and significance on continuation page. <input type="checkbox"/>		22. Sources of information on continuation page. <input type="checkbox"/>	Historic District Potential? <input type="checkbox"/> Name of Potential District?

ARCHITECTURAL INFORMATION

23. Category of Property:	30. Roof Material:	37. Windows: Type:
24. Vernacular or property type: Gas Station	31. Chimney placement:	Panes
25. Architectural style: Modern Movements	32. Structural system:	38. Acreage (rural): Visible from public road? <input type="checkbox"/>
26. Plan Shape:	33. Exterior wall cladding:	39. Changes: (describe in box 41 cont.) <input type="checkbox"/> Addition Date(s): <input type="checkbox"/> Altered Date(s): <input type="checkbox"/> Moved Date(s): <input type="checkbox"/> Other Date(s):
27. Number of Stories:	34. Foundation Material:	Endangered by:
28. No. of bays (1st floor)	35. Basement type:	40. No. outbuildings (describe in box 40 cont.):
29. Roof Type:	36. Front Porch Type:	41. Further description of building features and associated resources on continuation page. <input type="checkbox"/>

OTHER

42. Current Owner/address: SARA PROPERTIES LLC	43. Inventory form prepared by (name):	44. Survey date:
9120 WATSON RD ST LOUIS MO 63126	Additional Information/revisions by:	45. Date of revisions:
FOR SHPO USE:		Survey Category: <input type="checkbox"/> RLS <input type="checkbox"/> ILS <input type="checkbox"/> Significant Properties List

Date entered in inventory:	Level of survey: <input type="checkbox"/> reconnaissance <input type="checkbox"/> intensive	Additional research? <input type="checkbox"/> yes <input type="checkbox"/> no
National Register Status: <input type="checkbox"/> listed <input type="checkbox"/> in listed district	Other:	
Name:		
<input type="checkbox"/> pending listing <input type="checkbox"/> not eligible <input type="checkbox"/> eligible(district) <input type="checkbox"/> eligible (individually) <input type="checkbox"/> not determined		



ARCHITECTURAL/HISTORIC INVENTORY FORM

2327 GRAVOIS AV

LOCATION MAP (include north arrow):

SITE MAP/PLAN (include north arrow):

Insert photograph of primary structure on property:

Photo 1:

Photo 2:

Description:

Description:

Date:

CD No.:

Image No.

Date:

CD No.:

Image No.

Photographer:

Main Photo: Images2012\CompleteSurveyPhotos\Gravois2327.JPG



ARCHITECTURAL/HISTORIC INVENTORY FORM

2327 GRAVOIS AV

21.(cont.) History:and significance. Expand box as necessary or add continuation pages.

22. (cont.) Sources of information. Expand box as necessary or add continuation pages.

40. (cont.) Description of environment and outbuilding. Expand box as necessary or add continuation pages.

41. (cont.) Description of primary resource. Expand box as necessary, or add continuation pages.

City 66 Gas. Frame gas station with detached canopy over pumps



City 66

UNIVERSITY MANAGEMENT

Check
Cashing
Available Here

Marlboro
\$41.99
Same Day Billing



ARCHITECTURAL/HISTORIC INVENTORY FORM

1. Survey no. SLC-AS-047	2. Survey name: Thematic Survey of Midcentury Modern Movement Nonresidential Architecture in St. Louis		
3. County: St. Louis [Independent City]	4. Address: 2615 GRAVOIS AV		
Alternate address if applicable			
5. City/State: St. Louis [Independent City], M	6. UTM:	or: LAT	7. Township/Range/Section: T: R: S: N/A
8. Historic Name (if known):		9. Present/other name (if known):	
10. Ownership:		11a. Historic Use (if known):	11b. Current Use:

HISTORICAL DATA

12. Construction date: Major addition/alteration date:	1948	15. Architect:	18. Previously surveyed? <input type="checkbox"/> Cite survey name in box 22 cont. (page 3)
13. Significant date/period:		16. Builder/contractor:	19. On National Register? Cite nomination name in box 22 cont. (page 3)
14. Area(s) of significance:		17. Original or significant owner:	20. National Register eligible?
21. History and significance on continuation page. <input type="checkbox"/>		22. Sources of information on continuation page. <input type="checkbox"/>	Historic District Potential? <input type="checkbox"/> Name of Potential District?

ARCHITECTURAL INFORMATION

23. Category of Property:	30. Roof Material:	37. Windows: Type:
24. Vernacular or property type: 1-Story Commercial	31. Chimney placement:	Panes
25. Architectural style: Modern Movements	32. Structural system:	38. Acreage (rural): Visible from public road? <input type="checkbox"/>
26. Plan Shape:	33. Exterior wall cladding:	39. Changes: (describe in box 41 cont.) <input type="checkbox"/> Addition Date(s): <input type="checkbox"/> Altered Date(s): <input type="checkbox"/> Moved Date(s): <input type="checkbox"/> Other Date(s):
27. Number of Stories:	34. Foundation Material:	Endangered by:
28. No. of bays (1st floor)	35. Basement type:	40. No. outbuildings (describe in box 40 cont.):
29. Roof Type:	36. Front Porch Type:	41. Further description of building features and associated resources on continuation page. <input type="checkbox"/>

OTHER

42. Current Owner/address: VON PHUL LLC	43. Inventory form prepared by (name):	44. Survey date:
3415 HAMPTON AVE ST LOUIS MO 63139	Additional Information/revisions by:	45. Date of revisions:
FOR SHPO USE:		Survey Category: <input type="checkbox"/> RLS <input type="checkbox"/> ILS <input type="checkbox"/> Significant Properties List

Date entered in inventory:	Level of survey: <input type="checkbox"/> reconnaissance <input type="checkbox"/> intensive	Additional research? <input type="checkbox"/> yes <input type="checkbox"/> no
National Register Status: <input type="checkbox"/> listed <input type="checkbox"/> in listed district	Other:	
Name:		
<input type="checkbox"/> pending listing <input type="checkbox"/> not eligible <input type="checkbox"/> eligible(district) <input type="checkbox"/> eligible (individually) <input type="checkbox"/> not determined		



ARCHITECTURAL/HISTORIC INVENTORY FORM

2615 GRAVOIS AV

LOCATION MAP (include north arrow):

SITE MAP/PLAN (include north arrow):

Insert photograph of primary structure on property:

Photo 1:

Photo 2:

Description:

Description:

Date:

CD No.:

Image No.

Date:

CD No.:

Image No.

Photographer:

Main Photo: Images2012\CompleteSurveyPhotos\Gravois2615.JPG



ARCHITECTURAL/HISTORIC INVENTORY FORM

2615 GRAVOIS AV

21.(cont.) History:and significance. Expand box as necessary or add continuation pages.

22. (cont.) Sources of information. Expand box as necessary or add continuation pages.

40. (cont.) Description of environment and outbuilding. Expand box as necessary or add continuation pages.

41. (cont.) Description of primary resource. Expand box as necessary, or add continuation pages.

small convenience store size and locatio - set back; painted white concrete block; shingled pent roof

Payday
Loans
Cash & Check



OPEN
CASH
CHECKS



2615
LOANS
\$5,000

 Payday
Loans





ARCHITECTURAL/HISTORIC INVENTORY FORM

1. Survey no. SLC-AS-047	2. Survey name: Thematic Survey of Midcentury Modern Movement Nonresidential Architecture in St. Louis		
3. County: St. Louis [Independent City]	4. Address: 2743 GRAVOIS AV		
Alternate address if applicable			
5. City/State: St. Louis [Independent City], M	6. UTM:	or: LAT	7. Township/Range/Section: T: R: S: N/A
8. Historic Name (if known):		9. Present/other name (if known):	
10. Ownership:	11a. Historic Use (if known):	11b. Current Use:	

HISTORICAL DATA

12. Construction date: Major addition/alteration date:	1965	15. Architect:	18. Previously surveyed? <input type="checkbox"/> Cite survey name in box 22 cont. (page 3)
13. Significant date/period:		16. Builder/contractor:	19. On National Register? Cite nomination name in box 22 cont. (page 3)
14. Area(s) of significance:		17. Original or significant owner:	20. National Register eligible?
21. History and significance on continuation page. <input type="checkbox"/>		22. Sources of information on continuation page. <input type="checkbox"/>	Historic District Potential? <input type="checkbox"/> Name of Potential District?

ARCHITECTURAL INFORMATION

23. Category of Property:	30. Roof Material:	37. Windows: Type:
24. Vernacular or property type: 1-Story Commercial	31. Chimney placement:	Panes
25. Architectural style: Modern Movements	32. Structural system:	38. Acreage (rural): Visible from public road? <input type="checkbox"/>
26. Plan Shape:	33. Exterior wall cladding:	39. Changes: (describe in box 41 cont.) <input type="checkbox"/> Addition Date(s): <input type="checkbox"/> Altered Date(s): <input type="checkbox"/> Moved Date(s): <input type="checkbox"/> Other Date(s):
27. Number of Stories:	34. Foundation Material:	Endangered by:
28. No. of bays (1st floor)	35. Basement type:	40. No. outbuildings (describe in box 40 cont.):
29. Roof Type:	36. Front Porch Type:	41. Further description of building features and associated resources on continuation page. <input type="checkbox"/>

OTHER

42. Current Owner/address: SAQI, AMIR M	43. Inventory form prepared by (name):	44. Survey date:
171 FOXTAIL DR ST CHARLES MO 63303	Additional Information/revisions by:	45. Date of revisions:
FOR SHPO USE:		Survey Category: <input type="checkbox"/> RLS <input type="checkbox"/> ILS <input type="checkbox"/> Significant Properties List

Date entered in inventory:	Level of survey: <input type="checkbox"/> reconnaissance <input type="checkbox"/> intensive	Additional research? <input type="checkbox"/> yes <input type="checkbox"/> no
National Register Status: <input type="checkbox"/> listed <input type="checkbox"/> in listed district	Other:	
Name:		
<input type="checkbox"/> pending listing <input type="checkbox"/> not eligible <input type="checkbox"/> eligible(district) <input type="checkbox"/> eligible (individually) <input type="checkbox"/> not determined		



ARCHITECTURAL/HISTORIC INVENTORY FORM

2743 GRAVOIS AV

LOCATION MAP (include north arrow):

SITE MAP/PLAN (include north arrow):

Insert photograph of primary structure on property:

Photo 1:

Photo 2:

Description:

Description:

Date:

CD No.:

Image No.

Date:

CD No.:

Image No.

Photographer:

Main Photo: Images2012\CompleteSurveyPhotos\Gravois2743.JPG



ARCHITECTURAL/HISTORIC INVENTORY FORM

2743 GRAVOIS AV

21.(cont.) History:and significance. Expand box as necessary or add continuation pages.

22. (cont.) Sources of information. Expand box as necessary or add continuation pages.

40. (cont.) Description of environment and outbuilding. Expand box as necessary or add continuation pages.

41. (cont.) Description of primary resource. Expand box as necessary, or add continuation pages.

covered in vinyl siding



ST. LOUIS MOTION CO.
714-666-3363

MUSTANG



ARCHITECTURAL/HISTORIC INVENTORY FORM

1. Survey no. SLC-AS-047		2. Survey name: Thematic Survey of Midcentury Modern Movement Nonresidential Architecture in St. Louis	
3. County: St. Louis [Independent City]		4. Address: 2822-30 GRAVOIS AV	
Alternate address if applicable			
5. City/State: St. Louis [Independent City], M		6. UTM: LAT	7. Township/Range/Section: T: R: S: N/A
8. Historic Name (if known):		9. Present/other name (if known):	
10. Ownership:	11a. Historic Use (if known):	11b. Current Use:	

HISTORICAL DATA

12. Construction date: Major addition/alteration date:	1961	15. Architect:	18. Previously surveyed? <input type="checkbox"/> Cite survey name in box 22 cont. (page 3)
13. Significant date/period:		16. Builder/contractor:	19. On National Register? Cite nomination name in box 22 cont. (page 3)
14. Area(s) of significance:		17. Original or significant owner:	20. National Register eligible?
21. History and significance on continuation page. <input type="checkbox"/>		22. Sources of information on continuation page. <input type="checkbox"/>	Historic District Potential? <input type="checkbox"/> Name of Potential District?

ARCHITECTURAL INFORMATION

23. Category of Property:	30. Roof Material:	37. Windows: Type:
24. Vernacular or property type: Gas Station	31. Chimney placement:	Panes
25. Architectural style: Modern Movements	32. Structural system:	38. Acreage (rural): Visible from public road? <input type="checkbox"/>
26. Plan Shape:	33. Exterior wall cladding:	39. Changes: (describe in box 41 cont.) <input type="checkbox"/> Addition Date(s) <input type="checkbox"/> Altered Date(s) <input type="checkbox"/> Moved Date(s) <input type="checkbox"/> Other Date(s)
27. Number of Stories:	34. Foundation Material:	Endangered by:
28. No. of bays (1st floor)	35. Basement type:	40. No. outbuildings (describe in box 40 cont.):
29. Roof Type:	36. Front Porch Type:	41. Further description of building features and associated resources on continuation page. <input type="checkbox"/>

OTHER

42. Current Owner/address: KING, JAMES & SHIRLEY J	43. Inventory form prepared by (name):	44. Survey date:
1855 GRAVOIS ST LOUIS	Additional Information/revisions by:	45. Date of revisions:
63104		Survey Category: <input type="checkbox"/> RLS <input type="checkbox"/> ILS <input type="checkbox"/> Significant Properties List

FOR SHPO USE:

Date entered in inventory:	Level of survey: <input type="checkbox"/> reconnaissance <input type="checkbox"/> intensive	Additional research? <input type="checkbox"/> yes <input type="checkbox"/> no
National Register Status: <input type="checkbox"/> listed <input type="checkbox"/> in listed district	Other:	
Name:		
<input type="checkbox"/> pending listing <input type="checkbox"/> not eligible <input type="checkbox"/> eligible(district) <input type="checkbox"/> eligible (individually) <input type="checkbox"/> not determined		



ARCHITECTURAL/HISTORIC INVENTORY FORM

2822-30 GRAVOIS AV

LOCATION MAP (include north arrow):

SITE MAP/PLAN (include north arrow):

Insert photograph of primary structure on property:

Photo 1:

Photo 2:

Description:

Description:

Date:

CD No.:

Image No.

Date:

CD No.:

Image No.

Photographer:

Main Photo: Images2012\CompleteSurveyPhotos\Gravois2822-30.JPG



ARCHITECTURAL/HISTORIC INVENTORY FORM

2822-30 GRAVOIS AV

21.(cont.) History:and significance. Expand box as necessary or add continuation pages.

22. (cont.) Sources of information. Expand box as necessary or add continuation pages.

40. (cont.) Description of environment and outbuilding. Expand box as necessary or add continuation pages.

41. (cont.) Description of primary resource. Expand box as necessary, or add continuation pages.

two bay garage/gas station. Concrete block and brick construction



WARNING ON THIS BLOCK
THIS IS A BUSSTOP SCHOOL ZONE
ALL VEHICLES MUST STOP AT THE BUSSTOP
SCHOOL ZONE SIGN AND YIELD TO ALL
PEDESTRIANS AND BUSES. VIOLATORS
WILL BE FINED \$100.00 PER VIOLATION.
CITY OF ST. LOUIS, MISSOURI
DEPARTMENT OF PUBLIC SAFETY
OFFICE OF THE CITY CLERK

2828 Gravois Ave.



ARCHITECTURAL/HISTORIC INVENTORY FORM

1. Survey no. SLC-AS-047		2. Survey name: Thematic Survey of Midcentury Modern Movement Nonresidential Architecture in St. Louis	
3. County: St. Louis [Independent City]		4. Address: 2916-20 GRAVOIS AV	
Alternate address if applicable			
5. City/State: St. Louis [Independent City], M		6. UTM: LAT	7. Township/Range/Section: T: R: S: N/A
8. Historic Name (if known):		9. Present/other name (if known):	
10. Ownership:	11a. Historic Use (if known):	11b. Current Use:	

HISTORICAL DATA

12. Construction date: Major addition/alteration date:	1957	15. Architect:	18. Previously surveyed? <input type="checkbox"/> Cite survey name in box 22 cont. (page 3)
13. Significant date/period:		16. Builder/contractor:	19. On National Register? Cite nomination name in box 22 cont. (page 3)
14. Area(s) of significance:		17. Original or significant owner:	20. National Register eligible?
21. History and significance on continuation page. <input type="checkbox"/>		22. Sources of information on continuation page. <input type="checkbox"/>	Historic District Potential? <input type="checkbox"/> Name of Potential District?

ARCHITECTURAL INFORMATION

23. Category of Property:	30. Roof Material:	37. Windows: Type:
24. Vernacular or property type: 1-Story Commercial	31. Chimney placement:	Panes
25. Architectural style: Modern Movements	32. Structural system:	38. Acreage (rural): Visible from public road? <input type="checkbox"/>
26. Plan Shape:	33. Exterior wall cladding:	39. Changes: (describe in box 41 cont.) <input type="checkbox"/> Addition Date(s): <input type="checkbox"/> Altered Date(s): <input type="checkbox"/> Moved Date(s): <input type="checkbox"/> Other Date(s):
27. Number of Stories:	34. Foundation Material:	Endangered by:
28. No. of bays (1st floor)	35. Basement type:	40. No. outbuildings (describe in box 40 cont.):
29. Roof Type:	36. Front Porch Type:	41. Further description of building features and associated resources on continuation page. <input type="checkbox"/>

OTHER

42. Current Owner/address: STRATTON, BENJAMIN C	43. Inventory form prepared by (name):	44. Survey date:
4970 COLUMBIA	Additional Information/revisions by:	45. Date of revisions:
ST LOUIS MO 63139		Survey Category: <input type="checkbox"/> RLS <input type="checkbox"/> ILS <input type="checkbox"/> Significant Properties List

FOR SHPO USE:

Date entered in inventory:	Level of survey: <input type="checkbox"/> reconnaissance <input type="checkbox"/> intensive	Additional research? <input type="checkbox"/> yes <input type="checkbox"/> no
National Register Status: <input type="checkbox"/> listed <input type="checkbox"/> in listed district	Other:	
Name:		
<input type="checkbox"/> pending listing <input type="checkbox"/> not eligible <input type="checkbox"/> eligible(district) <input type="checkbox"/> eligible (individually) <input type="checkbox"/> not determined		



MISSOURI DEPARTMENT OF NATURAL RESOURCES
STATE HISTORIC PRESERVATION OFFICE, P.O. Box 176, Jefferson City, MO 65102

ARCHITECTURAL/HISTORIC INVENTORY FORM

2916-20 GRAVOIS AV

LOCATION MAP (include north arrow):

SITE MAP/PLAN (include north arrow):

Insert photograph of primary structure on property:

Photo 1:

Photo 2:

Description:

Description:

Date:

CD No.:

Image No.

Date:

CD No.:

Image No.

Photographer:

Main Photo: Images2012\CompleteSurveyPhotos\Gravois2916.JPG



ARCHITECTURAL/HISTORIC INVENTORY FORM

2916-20 GRAVOIS AV

21.(cont.) History:and significance. Expand box as necessary or add continuation pages.

22. (cont.) Sources of information. Expand box as necessary or add continuation pages.

40. (cont.) Description of environment and outbuilding. Expand box as necessary or add continuation pages.

41. (cont.) Description of primary resource. Expand box as necessary, or add continuation pages.

concrete block





ARCHITECTURAL/HISTORIC INVENTORY FORM

1. Survey no. SLC-AS-047	2. Survey name: Thematic Survey of Midcentury Modern Movement Nonresidential Architecture in St. Louis		
3. County: St. Louis [Independent City]	4. Address: 2929 GRAVOIS AV		
Alternate address if applicable			
5. City/State: St. Louis [Independent City], M	6. UTM:	or: LAT	7. Township/Range/Section: T: R: S: N/A
8. Historic Name (if known):		9. Present/other name (if known):	
10. Ownership:		11a. Historic Use (if known):	11b. Current Use:

HISTORICAL DATA

12. Construction date: Major addition/alteration date:	1946	15. Architect:	18. Previously surveyed? <input type="checkbox"/> Cite survey name in box 22 cont. (page 3)
13. Significant date/period:		16. Builder/contractor:	19. On National Register? Cite nomination name in box 22 cont. (page 3)
14. Area(s) of significance:		17. Original or significant owner:	20. National Register eligible?
21. History and significance on continuation page. <input type="checkbox"/>		22. Sources of information on continuation page. <input type="checkbox"/>	Historic District Potential? <input type="checkbox"/> Name of Potential District?

ARCHITECTURAL INFORMATION

23. Category of Property:	30. Roof Material:	37. Windows: Type:
24. Vernacular or property type: Office Building	31. Chimney placement:	Panes
25. Architectural style: Modern Movements	32. Structural system:	38. Acreage (rural): Visible from public road? <input type="checkbox"/>
26. Plan Shape:	33. Exterior wall cladding:	39. Changes: (describe in box 41 cont.) <input type="checkbox"/> Addition Date(s): <input type="checkbox"/> Altered Date(s): <input type="checkbox"/> Moved Date(s): <input type="checkbox"/> Other Date(s):
27. Number of Stories:	34. Foundation Material:	Endangered by:
28. No. of bays (1st floor)	35. Basement type:	40. No. outbuildings (describe in box 40 cont.):
29. Roof Type:	36. Front Porch Type:	41. Further description of building features and associated resources on continuation page. <input type="checkbox"/>

OTHER

42. Current Owner/address: WARD, BRIAN S	43. Inventory form prepared by (name):	44. Survey date:
7063 WINONA AV ST LOUIS MO 63109	Additional Information/revisions by:	45. Date of revisions:
FOR SHPO USE:		Survey Category: <input type="checkbox"/> RLS <input type="checkbox"/> ILS <input type="checkbox"/> Significant Properties List

Date entered in inventory:	Level of survey: <input type="checkbox"/> reconnaissance <input type="checkbox"/> intensive	Additional research? <input type="checkbox"/> yes <input type="checkbox"/> no
National Register Status: <input type="checkbox"/> listed <input type="checkbox"/> in listed district	Other:	
Name:		
<input type="checkbox"/> pending listing <input type="checkbox"/> not eligible <input type="checkbox"/> eligible(district) <input type="checkbox"/> eligible (individually) <input type="checkbox"/> not determined		



ARCHITECTURAL/HISTORIC INVENTORY FORM

2929 GRAVOIS AV

LOCATION MAP (include north arrow):

SITE MAP/PLAN (include north arrow):

Insert photograph of primary structure on property:

Photo 1:

Photo 2:

Description:

Description:

Date:

CD No.:

Image No.

Date:

CD No.:

Image No.

Photographer:

Main Photo: Images2012\CompleteSurveyPhotos\Gravois2929.JPG



ARCHITECTURAL/HISTORIC INVENTORY FORM

2929 GRAVOIS AV

21.(cont.) History:and significance. Expand box as necessary or add continuation pages.

22. (cont.) Sources of information. Expand box as necessary or add continuation pages.

40. (cont.) Description of environment and outbuilding. Expand box as necessary or add continuation pages.

41. (cont.) Description of primary resource. Expand box as necessary, or add continuation pages.

Lazerware. One-story office with aluminum ribbon windows and coping. Corner entry bay rusticated with projecting brick courses.



LAZERWARE

PROTT BROS.



ARCHITECTURAL/HISTORIC INVENTORY FORM

1. Survey no. SLC-AS-047	2. Survey name: Thematic Survey of Midcentury Modern Movement Nonresidential Architecture in St. Louis		
3. County: St. Louis [Independent City]	4. Address: 3001 GRAVOIS AV		
Alternate address if applicable			
5. City/State: St. Louis [Independent City], M	6. UTM:	or: LAT	7. Township/Range/Section: T: R: S: N/A
8. Historic Name (if known):		9. Present/other name (if known):	
10. Ownership:	11a. Historic Use (if known):	11b. Current Use:	

HISTORICAL DATA

12. Construction date: Major addition/alteration date:	1957	15. Architect:	18. Previously surveyed? <input type="checkbox"/> Cite survey name in box 22 cont. (page 3)
13. Significant date/period:		16. Builder/contractor:	19. On National Register? Cite nomination name in box 22 cont. (page 3)
14. Area(s) of significance:		17. Original or significant owner:	20. National Register eligible?
21. History and significance on continuation page. <input type="checkbox"/>		22. Sources of information on continuation page. <input type="checkbox"/>	Historic District Potential? <input type="checkbox"/> Name of Potential District?

ARCHITECTURAL INFORMATION

23. Category of Property:	30. Roof Material:	37. Windows: Type:
24. Vernacular or property type: Gas Station	31. Chimney placement:	Panes
25. Architectural style: Modern Movements	32. Structural system:	38. Acreage (rural): Visible from public road? <input type="checkbox"/>
26. Plan Shape:	33. Exterior wall cladding:	39. Changes: (describe in box 41 cont.) <input type="checkbox"/> Addition Date(s): <input type="checkbox"/> Altered Date(s): <input type="checkbox"/> Moved Date(s): <input type="checkbox"/> Other Date(s):
27. Number of Stories:	34. Foundation Material:	Endangered by:
28. No. of bays (1st floor)	35. Basement type:	40. No. outbuildings (describe in box 40 cont.):
29. Roof Type:	36. Front Porch Type:	41. Further description of building features and associated resources on continuation page. <input type="checkbox"/>

OTHER

42. Current Owner/address: KING, JAMES W & SHIRLEY	43. Inventory form prepared by (name):	44. Survey date:
1855 GRAVOIS ST LOUIS MO 63104	Additional Information/revisions by:	45. Date of revisions:
FOR SHPO USE:		Survey Category: <input type="checkbox"/> RLS <input type="checkbox"/> ILS <input type="checkbox"/> Significant Properties List

Date entered in inventory:	Level of survey: <input type="checkbox"/> reconnaissance <input type="checkbox"/> intensive	Additional research? <input type="checkbox"/> yes <input type="checkbox"/> no
National Register Status: <input type="checkbox"/> listed <input type="checkbox"/> in listed district	Other:	
Name:		
<input type="checkbox"/> pending listing <input type="checkbox"/> not eligible <input type="checkbox"/> eligible(district) <input type="checkbox"/> eligible (individually) <input type="checkbox"/> not determined		



ARCHITECTURAL/HISTORIC INVENTORY FORM

3001 GRAVOIS AV

LOCATION MAP (include north arrow):

SITE MAP/PLAN (include north arrow):

Insert photograph of primary structure on property:

Photo 1:

Photo 2:

Description:

Description:

Date:

CD No.:

Image No.

Date:

CD No.:

Image No.

Photographer:

Main Photo: Images2012\CompleteSurveyPhotos\Gravois3001.JPG



ARCHITECTURAL/HISTORIC INVENTORY FORM

3001 GRAVOIS AV

21.(cont.) History:and significance. Expand box as necessary or add continuation pages.

22. (cont.) Sources of information. Expand box as necessary or add continuation pages.

40. (cont.) Description of environment and outbuilding. Expand box as necessary or add continuation pages.

41. (cont.) Description of primary resource. Expand box as necessary, or add continuation pages.

Metal panel exterior. Auto shop/garage attached.



AUTO SALES



ARCHITECTURAL/HISTORIC INVENTORY FORM

1. Survey no. SLC-AS-047	2. Survey name: Thematic Survey of Midcentury Modern Movement Nonresidential Architecture in St. Louis		
3. County: St. Louis [Independent City]	4. Address: 3136-8 GRAVOIS AV		
Alternate address if applicable			
5. City/State: St. Louis [Independent City], M	6. UTM:	or: LAT	7. Township/Range/Section: T: R: S: N/A
8. Historic Name (if known):		9. Present/other name (if known):	
10. Ownership:	11a. Historic Use (if known):	11b. Current Use:	

HISTORICAL DATA

12. Construction date: Major addition/alteration date:	1956 1988	15. Architect:	18. Previously surveyed? <input type="checkbox"/> Cite survey name in box 22 cont. (page 3)
13. Significant date/period:		16. Builder/contractor:	
14. Area(s) of significance:		17. Original or significant owner:	19. On National Register? Cite nomination name in box 22 cont. (page 3)
			20. National Register eligible?
21. History and significance on continuation page. <input type="checkbox"/>		22. Sources of information on continuation page. <input type="checkbox"/>	Historic District Potential? <input type="checkbox"/> Name of Potential District?

ARCHITECTURAL INFORMATION

23. Category of Property:	30. Roof Material:	37. Windows: Type:
24. Vernacular or property type: 1-Story Commercial	31. Chimney placement:	Panes
25. Architectural style: Modern Movements	32. Structural system:	38. Acreage (rural): Visible from public road? <input type="checkbox"/>
26. Plan Shape:	33. Exterior wall cladding:	39. Changes: (describe in box 41 cont.) <input type="checkbox"/> Addition Date(s) <input type="checkbox"/> Altered Date(s) <input type="checkbox"/> Moved Date(s) <input type="checkbox"/> Other Date(s)
27. Number of Stories:	34. Foundation Material:	Endangered by:
28. No. of bays (1st floor)	35. Basement type:	40. No. outbuildings (describe in box 40 cont.):
29. Roof Type:	36. Front Porch Type:	41. Further description of building features and associated resources on continuation page. <input type="checkbox"/>

OTHER

42. Current Owner/address: CLOWDERHOUSE FOUNDATION INC	43. Inventory form prepared by (name):	44. Survey date:
3616 UTAH ST ST LOUIS MO 63116	Additional Information/revisions by:	45. Date of revisions:
FOR SHPO USE:		Survey Category: <input type="checkbox"/> RLS <input type="checkbox"/> ILS <input type="checkbox"/> Significant Properties List

Date entered in inventory:	Level of survey: <input type="checkbox"/> reconnaissance <input type="checkbox"/> intensive	Additional research? <input type="checkbox"/> yes <input type="checkbox"/> no
National Register Status: <input type="checkbox"/> listed <input type="checkbox"/> in listed district	Other:	
Name:		
<input type="checkbox"/> pending listing <input type="checkbox"/> not eligible <input type="checkbox"/> eligible(district) <input type="checkbox"/> eligible (individually) <input type="checkbox"/> not determined		



ARCHITECTURAL/HISTORIC INVENTORY FORM

3136-8 GRAVOIS AV

LOCATION MAP (include north arrow):

SITE MAP/PLAN (include north arrow):

Insert photograph of primary structure on property:

Photo 1:

Photo 2:

Description:

Description:

Date:

CD No.:

Image No.

Date:

CD No.:

Image No.

Photographer:

Main Photo: Images2012\CompleteSurveyPhotos\Gravois3136a.JPG



ARCHITECTURAL/HISTORIC INVENTORY FORM

3136-8 GRAVOIS AV

21.(cont.) History:and significance. Expand box as necessary or add continuation pages.

22. (cont.) Sources of information. Expand box as necessary or add continuation pages.

40. (cont.) Description of environment and outbuilding. Expand box as necessary or add continuation pages.

41. (cont.) Description of primary resource. Expand box as necessary, or add continuation pages.

former garage. Doors and windows blocked in.







ARCHITECTURAL/HISTORIC INVENTORY FORM

1. Survey no. SLC-AS-047		2. Survey name: Thematic Survey of Midcentury Modern Movement Nonresidential Architecture in St. Louis	
3. County: St. Louis [Independent City]		4. Address: 3149 GRAVOIS AV	
Alternate address if applicable			
5. City/State: St. Louis [Independent City], M		6. UTM: LAT LONG:	7. Township/Range/Section: T: R: S: N/A
8. Historic Name (if known):		9. Present/other name (if known):	
10. Ownership:	11a. Historic Use (if known):	11b. Current Use:	

HISTORICAL DATA

12. Construction date: Major addition/alteration date:	1952	15. Architect:	18. Previously surveyed? <input type="checkbox"/> Cite survey name in box 22 cont. (page 3)
13. Significant date/period:		16. Builder/contractor:	19. On National Register? Cite nomination name in box 22 cont. (page 3)
14. Area(s) of significance:		17. Original or significant owner:	20. National Register eligible?
21. History and significance on continuation page. <input type="checkbox"/>		22. Sources of information on continuation page. <input type="checkbox"/>	Historic District Potential? <input type="checkbox"/> Name of Potential District?

ARCHITECTURAL INFORMATION

23. Category of Property:	30. Roof Material:	37. Windows: Type:
24. Vernacular or property type: Gas Station	31. Chimney placement:	Panes
25. Architectural style: Modern Movements	32. Structural system:	38. Acreage (rural): Visible from public road? <input type="checkbox"/>
26. Plan Shape:	33. Exterior wall cladding:	39. Changes: (describe in box 41 cont.) <input type="checkbox"/> Addition Date(s): <input type="checkbox"/> Altered Date(s): <input type="checkbox"/> Moved Date(s): <input type="checkbox"/> Other Date(s):
27. Number of Stories:	34. Foundation Material:	Endangered by:
28. No. of bays (1st floor)	35. Basement type:	40. No. outbuildings (describe in box 40 cont.):
29. Roof Type:	36. Front Porch Type:	41. Further description of building features and associated resources on continuation page. <input type="checkbox"/>

OTHER

42. Current Owner/address: JTJ RENTALS LLC	43. Inventory form prepared by (name):	44. Survey date:
9134 SADDLEBROOK ST LOUIS MO 63126	Additional Information/revisions by:	45. Date of revisions:
FOR SHPO USE:		Survey Category: <input type="checkbox"/> RLS <input type="checkbox"/> ILS <input type="checkbox"/> Significant Properties List

Date entered in inventory:	Level of survey: <input type="checkbox"/> reconnaissance <input type="checkbox"/> intensive	Additional research? <input type="checkbox"/> yes <input type="checkbox"/> no
National Register Status: <input type="checkbox"/> listed <input type="checkbox"/> in listed district	Other:	
Name:		
<input type="checkbox"/> pending listing <input type="checkbox"/> not eligible <input type="checkbox"/> eligible(district) <input type="checkbox"/> eligible (individually) <input type="checkbox"/> not determined		



ARCHITECTURAL/HISTORIC INVENTORY FORM

3149 GRAVOIS AV

LOCATION MAP (include north arrow):

SITE MAP/PLAN (include north arrow):

Insert photograph of primary structure on property:

Photo 1:

Photo 2:

Description:

Description:

Date:

CD No.:

Image No.

Date:

CD No.:

Image No.

Photographer:

Main Photo: Images2012\CompleteSurveyPhotos\Gravois3149.JPG



ARCHITECTURAL/HISTORIC INVENTORY FORM

3149 GRAVOIS AV

21.(cont.) History:and significance. Expand box as necessary or add continuation pages.

22. (cont.) Sources of information. Expand box as necessary or add continuation pages.

40. (cont.) Description of environment and outbuilding. Expand box as necessary or add continuation pages.

41. (cont.) Description of primary resource. Expand box as necessary, or add continuation pages.

Concrete block construction. Auto repair shop



Signature Iron Works
314-776-3110

Signature
Iron Works
All Types of Iron
And Repairs
Scrub Don Welding
Garage Handrails
Fencing
Driveway Gates
Air Conditioners
Cups
Scaffolding
214-776-3110



ARCHITECTURAL/HISTORIC INVENTORY FORM

1. Survey no. SLC-AS-047	2. Survey name: Thematic Survey of Midcentury Modern Movement Nonresidential Architecture in St. Louis		
3. County: St. Louis [Independent City]	4. Address: 3181-5 GRAVOIS AV		
Alternate address if applicable			
5. City/State: St. Louis [Independent City], M	6. UTM:	or: LAT	7. Township/Range/Section: T: R: S: N/A
8. Historic Name (if known):		9. Present/other name (if known):	
10. Ownership:	11a. Historic Use (if known):	11b. Current Use:	

HISTORICAL DATA

12. Construction date: Major addition/alteration date:	1960	15. Architect:	18. Previously surveyed? <input type="checkbox"/> Cite survey name in box 22 cont. (page 3)
13. Significant date/period:		16. Builder/contractor:	
14. Area(s) of significance:		17. Original or significant owner:	19. On National Register? Cite nomination name in box 22 cont. (page 3)
			20. National Register eligible?
21. History and significance on continuation page. <input type="checkbox"/>		22. Sources of information on continuation page. <input type="checkbox"/>	Historic District Potential? <input type="checkbox"/> Name of Potential District?

ARCHITECTURAL INFORMATION

23. Category of Property:	30. Roof Material:	37. Windows: Type:
		Panes
24. Vernacular or property type: Gas Station	31. Chimney placement:	38. Acreage (rural): Visible from public road? <input type="checkbox"/>
25. Architectural style: Modern Movements	32. Structural system:	39. Changes: (describe in box 41 cont.)
26. Plan Shape:	33. Exterior wall cladding:	<input type="checkbox"/> Addition Date(s)
		<input type="checkbox"/> Altered Date(s)
27. Number of Stories:	34. Foundation Material:	<input type="checkbox"/> Moved Date(s)
		<input type="checkbox"/> Other Date(s)
		Endangered by:
28. No. of bays (1st floor)	35. Basement type:	40. No. outbuildings (describe in box 40 cont.):
29. Roof Type:	36. Front Porch Type:	41. Further description of building features and associated resources on continuation page. <input type="checkbox"/>

OTHER

42. Current Owner/address: NAC PROPERTIES LLC	43. Inventory form prepared by (name):	44. Survey date:
3181 GRAVOIS ST LOUIS MO 63118	Additional Information/revisions by:	45. Date of revisions:
FOR SHPO USE:		Survey Category: <input type="checkbox"/> RLS <input type="checkbox"/> ILS <input type="checkbox"/> Significant Properties List

Date entered in inventory:	Level of survey: <input type="checkbox"/> reconnaissance <input type="checkbox"/> intensive	Additional research? <input type="checkbox"/> yes <input type="checkbox"/> no
National Register Status: <input type="checkbox"/> listed <input type="checkbox"/> in listed district	Other:	
Name:		
<input type="checkbox"/> pending listing <input type="checkbox"/> not eligible <input type="checkbox"/> eligible(district) <input type="checkbox"/> eligible (individually) <input type="checkbox"/> not determined		



ARCHITECTURAL/HISTORIC INVENTORY FORM

3181-5 GRAVOIS AV

LOCATION MAP (include north arrow):

SITE MAP/PLAN (include north arrow):

Insert photograph of primary structure on property:

Photo 1:

Photo 2:

Description:

Description:

Date:

CD No.:

Image No.

Date:

CD No.:

Image No.

Photographer:

Main Photo: Images2012\CompleteSurveyPhotos\Gravois3181.JPG



ARCHITECTURAL/HISTORIC INVENTORY FORM

3181-5 GRAVOIS AV

21.(cont.) History:and significance. Expand box as necessary or add continuation pages.

22. (cont.) Sources of information. Expand box as necessary or add continuation pages.

40. (cont.) Description of environment and outbuilding. Expand box as necessary or add continuation pages.

41. (cont.) Description of primary resource. Expand box as necessary, or add continuation pages.

Concrete block construction. Dual front facing gable.



IMPORTS LTD.

3181

771-6800

771-6800

TAX
REFUND

4995
ONE OWNER



ARCHITECTURAL/HISTORIC INVENTORY FORM

1. Survey no. SLC-AS-047	2. Survey name: Thematic Survey of Midcentury Modern Movement Nonresidential Architecture in St. Louis		
3. County: St. Louis [Independent City]	4. Address: 3209 GRAVOIS AV		
Alternate address if applicable			
5. City/State: St. Louis [Independent City], M	6. UTM:	or: LAT	7. Township/Range/Section: T: R: S: N/A
8. Historic Name (if known):		9. Present/other name (if known):	
10. Ownership:		11a. Historic Use (if known):	11b. Current Use:

HISTORICAL DATA

12. Construction date: Major addition/alteration date:	1946	15. Architect:	18. Previously surveyed? <input type="checkbox"/> Cite survey name in box 22 cont. (page 3)
13. Significant date/period:		16. Builder/contractor:	19. On National Register? Cite nomination name in box 22 cont. (page 3)
14. Area(s) of significance:		17. Original or significant owner:	20. National Register eligible?
21. History and significance on continuation page. <input type="checkbox"/>		22. Sources of information on continuation page. <input type="checkbox"/>	Historic District Potential? <input type="checkbox"/> Name of Potential District?

ARCHITECTURAL INFORMATION

23. Category of Property:	30. Roof Material:	37. Windows: Type:
24. Vernacular or property type: 1-Story Commercial	31. Chimney placement:	Panes
25. Architectural style: Modern Movements	32. Structural system:	38. Acreage (rural): Visible from public road? <input type="checkbox"/>
26. Plan Shape:	33. Exterior wall cladding:	39. Changes: (describe in box 41 cont.) <input type="checkbox"/> Addition Date(s): <input type="checkbox"/> Altered Date(s): <input type="checkbox"/> Moved Date(s): <input type="checkbox"/> Other Date(s):
27. Number of Stories:	34. Foundation Material:	Endangered by:
28. No. of bays (1st floor)	35. Basement type:	40. No. outbuildings (describe in box 40 cont.):
29. Roof Type:	36. Front Porch Type:	41. Further description of building features and associated resources on continuation page. <input type="checkbox"/>

OTHER

42. Current Owner/address: ST LOUIS MANAGEMENT CO LLC	43. Inventory form prepared by (name):	44. Survey date:
4817 ALLEMANIA	Additional Information/revisions by:	45. Date of revisions:
ST LOUIS MO 63116		Survey Category: <input type="checkbox"/> RLS <input type="checkbox"/> ILS <input type="checkbox"/> Significant Properties List

FOR SHPO USE:

Date entered in inventory:	Level of survey: <input type="checkbox"/> reconnaissance <input type="checkbox"/> intensive	Additional research? <input type="checkbox"/> yes <input type="checkbox"/> no
National Register Status: <input type="checkbox"/> listed <input type="checkbox"/> in listed district	Other:	
Name:		
<input type="checkbox"/> pending listing <input type="checkbox"/> not eligible <input type="checkbox"/> eligible(district) <input type="checkbox"/> eligible (individually) <input type="checkbox"/> not determined		



ARCHITECTURAL/HISTORIC INVENTORY FORM

3209 GRAVOIS AV

LOCATION MAP (include north arrow):

SITE MAP/PLAN (include north arrow):

Insert photograph of primary structure on property:

Photo 1:

Photo 2:

Description:

Description:

Date:

CD No.:

Image No.

Date:

CD No.:

Image No.

Photographer:

Main Photo: Images2012\CompleteSurveyPhotos\Gravois3209.JPG



ARCHITECTURAL/HISTORIC INVENTORY FORM

3209 GRAVOIS AV

21.(cont.) History:and significance. Expand box as necessary or add continuation pages.

22. (cont.) Sources of information. Expand box as necessary or add continuation pages.

40. (cont.) Description of environment and outbuilding. Expand box as necessary or add continuation pages.

41. (cont.) Description of primary resource. Expand box as necessary, or add continuation pages.

Storefront partially rebuilt. Current Elicia's Pizza.



771-7777



ELICIA'S PIZZA
DELIVERY

OPEN



ARCHITECTURAL/HISTORIC INVENTORY FORM

1. Survey no. SLC-AS-047-0077		2. Survey name: Thematic Survey of Midcentury Modern Movement Nonresidential Architecture in St. Louis	
3. County: St. Louis [Independent City]		4. Address: 3315 GRAVOIS AV	
Alternate address if applicable			
5. City/State: St. Louis [Independent City], M		6. UTM: LAT 38:35:45.54 LONG: 90:14:21.00	7. Township/Range/Section: T: R: S: N/A
8. Historic Name (if known): Undetermined		9. Present/other name (if known): Undetermined	
10. Ownership: Private		11a. Historic Use (if known): Transportation	
		11b. Current Use:	

HISTORICAL DATA

12. Construction date: Major addition/alteration date:	1960 N/A	15. Architect: Undetermined	18. Previously surveyed? <input type="checkbox"/> Cite survey name in box 22 cont. (page 3)
13. Significant date/period: 1960		16. Builder/contractor: Undetermined	19. On National Register? Cite nomination name in box 22 cont. (page 3)
14. Area(s) of significance: To be determined		17. Original or significant owner: Phillips Petroleum Co.	20. National Register eligible? Not determined
21. History and significance on continuation page. <input type="checkbox"/>		22. Sources of information on continuation page. <input checked="" type="checkbox"/>	Historic District Potential? <input type="checkbox"/> Name of Potential District?

ARCHITECTURAL INFORMATION

23. Category of Property: Building	30. Roof Material: Undetermined	37. Windows: Type: Fixed
24. Vernacular or property type: Gas Station	31. Chimney placement: None	Panes: single-pane storefront
25. Architectural style: Modern Movements	32. Structural system: Undetermined	38. Acreage (rural): Visible from public road? <input checked="" type="checkbox"/>
26. Plan Shape: Rectangular Long St. Fac	33. Exterior wall cladding: Concrete	39. Changes: (describe in box 41 cont.) <input type="checkbox"/> Addition Date(s): <input type="checkbox"/> Altered Date(s): <input type="checkbox"/> Moved Date(s): <input type="checkbox"/> Other Date(s):
27. Number of Stories: 1-story	34. Foundation Material: Concrete	Endangered by:
28. No. of bays (1st floor): 3	35. Basement type: Undetermined	40. No. outbuildings (describe in box 40 cont.): 0
29. Roof Type: Flat	36. Front Porch Type: N/A	41. Further description of building features and associated resources on continuation page. <input checked="" type="checkbox"/>

OTHER

42. Current Owner/address: ALQALIAI, AULA	43. Inventory form prepared by (name): Patience Stuart Peter Meijer Architect, PC	44. Survey date:
8918 TREFORE AV BERKLEY MO 63134	Additional Information/revisions by: Betsy Bradley	45. Date of revisions:
FOR SHPO USE: Cultural Resources Office		Survey Category: <input checked="" type="checkbox"/> RLS <input type="checkbox"/> ILS <input type="checkbox"/> Significant Properties List

Date entered in inventory:	Level of survey: <input type="checkbox"/> reconnaissance <input type="checkbox"/> intensive	Additional research? <input type="checkbox"/> yes <input type="checkbox"/> no
National Register Status: <input type="checkbox"/> listed <input type="checkbox"/> in listed district	Other:	
Name:		
<input type="checkbox"/> pending listing <input type="checkbox"/> not eligible <input type="checkbox"/> eligible(district) <input type="checkbox"/> eligible (individually) <input type="checkbox"/> not determined		



ARCHITECTURAL/HISTORIC INVENTORY FORM

3315 GRAVOIS AV

LOCATION MAP (include north arrow):

SITE MAP/PLAN (include north arrow):

Insert photograph of primary structure on property:

Photo 1:

Photo 2:

Description:

Looking west at building.

Description:

Date:

CD No.:

Image No.

Date:

CD No.:

Image No.

Photographer: PMA

Main Photo: Images2012\3315 GRAVOIS AV.JPG



ARCHITECTURAL/HISTORIC INVENTORY FORM

3315 GRAVOIS AV

21.(cont.) History:and significance. Expand box as necessary or add continuation pages.

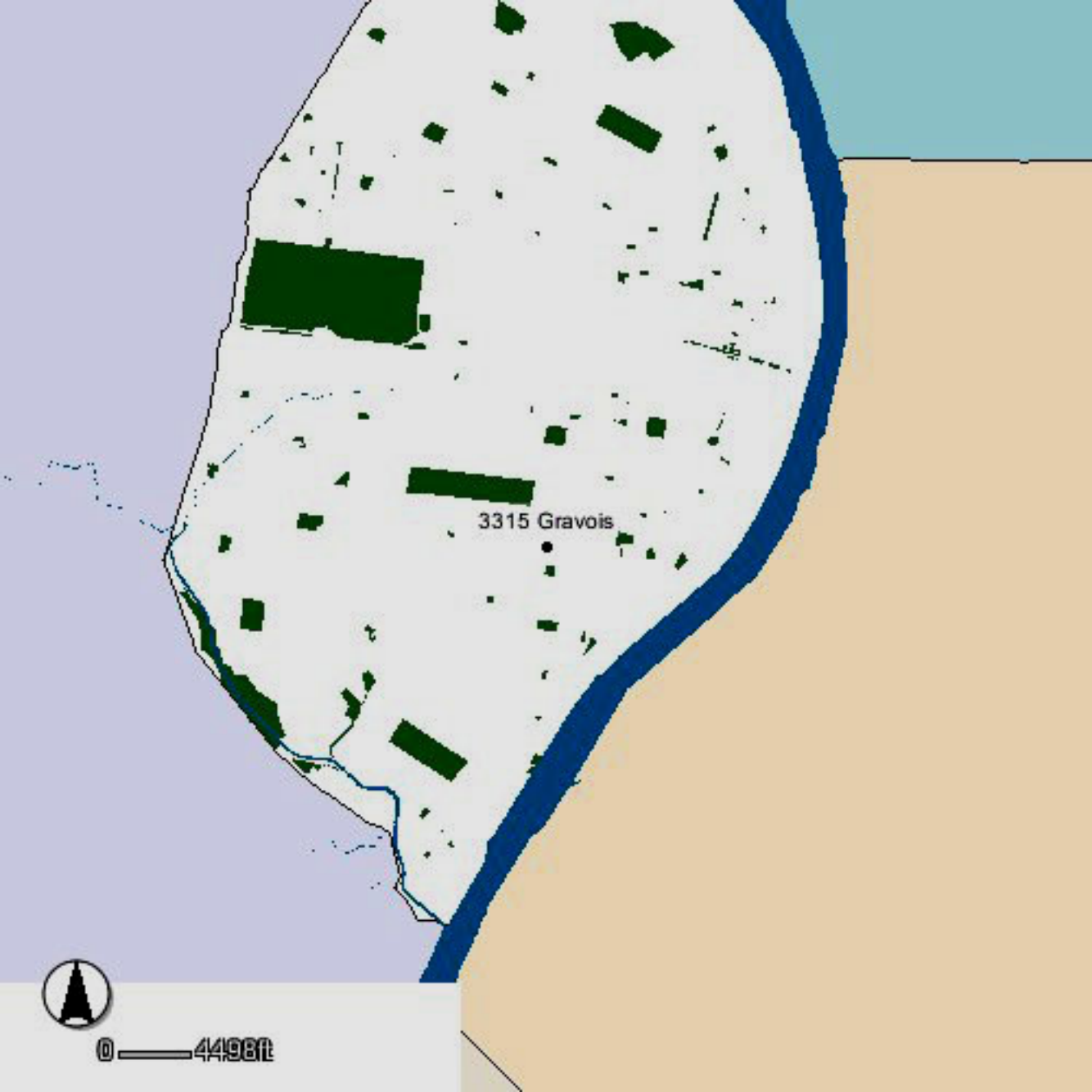
22. (cont.) Sources of information. Expand box as necessary or add continuation pages.

St Louis building permit 10/23/1959, no architect or builder specifically listed, but "Phillips Petroleum Co"- gas station.

40. (cont.) Description of environment and outbuilding. Expand box as necessary or add continuation pages.

41. (cont.) Description of primary resource. Expand box as necessary, or add continuation pages.

Set on a wedge shaped lot, the small rectangular automotive repair facility consists of two bays constructed from concrete block. The office bay, an aluminum-framed storefront system with overhanging eaves, is canted at a projecting angle emphasizing the corner. The remaining bay is the for moter vehicle maintenance and dominated by two large garage doors.



3315 Gravois



0 — 4498ft

3315 Gravois

GRAVOIS AVE

GRAVOIS AVE

LOUISIANA AVE

MCKEAN AVE



0 — 25ft



AIRZONA AUTO SALE

6303

SERVICE

ARIZONA AUTO SALES



ARCHITECTURAL/HISTORIC INVENTORY FORM

1. Survey no. SLC-AS-047		2. Survey name: Thematic Survey of Midcentury Modern Movement Nonresidential Architecture in St. Louis	
3. County: St. Louis [Independent City]		4. Address: 3434 GRAVOIS AV	
Alternate address if applicable			
5. City/State: St. Louis [Independent City], M		6. UTM: LAT	7. Township/Range/Section: T: R: S: N/A
8. Historic Name (if known):		9. Present/other name (if known):	
10. Ownership:	11a. Historic Use (if known):	11b. Current Use:	

HISTORICAL DATA

12. Construction date: Major addition/alteration date:	1946	15. Architect:	18. Previously surveyed? <input type="checkbox"/> Cite survey name in box 22 cont. (page 3)
13. Significant date/period:		16. Builder/contractor:	19. On National Register? Cite nomination name in box 22 cont. (page 3)
14. Area(s) of significance:		17. Original or significant owner:	20. National Register eligible?
21. History and significance on continuation page. <input type="checkbox"/>		22. Sources of information on continuation page. <input type="checkbox"/>	Historic District Potential? <input type="checkbox"/> Name of Potential District?

ARCHITECTURAL INFORMATION

23. Category of Property:	30. Roof Material:	37. Windows: Type:
24. Vernacular or property type: 1-Story Commercial	31. Chimney placement:	Panes
25. Architectural style: Modern Movements	32. Structural system:	38. Acreage (rural): Visible from public road? <input type="checkbox"/>
26. Plan Shape:	33. Exterior wall cladding:	39. Changes: (describe in box 41 cont.) <input type="checkbox"/> Addition Date(s): <input type="checkbox"/> Altered Date(s): <input type="checkbox"/> Moved Date(s): <input type="checkbox"/> Other Date(s):
27. Number of Stories:	34. Foundation Material:	Endangered by:
28. No. of bays (1st floor)	35. Basement type:	40. No. outbuildings (describe in box 40 cont.):
29. Roof Type:	36. Front Porch Type:	41. Further description of building features and associated resources on continuation page. <input type="checkbox"/>

OTHER

42. Current Owner/address: CLEANING EQUIPMENT COMPANY	43. Inventory form prepared by (name):	44. Survey date:
3434 GRAVOIS ST LOUIS MO 63118	Additional Information/revisions by:	45. Date of revisions:
FOR SHPO USE:		Survey Category: <input type="checkbox"/> RLS <input type="checkbox"/> ILS <input type="checkbox"/> Significant Properties List

Date entered in inventory:	Level of survey: <input type="checkbox"/> reconnaissance <input type="checkbox"/> intensive	Additional research? <input type="checkbox"/> yes <input type="checkbox"/> no
National Register Status: <input type="checkbox"/> listed <input type="checkbox"/> in listed district	Other:	
Name:		
<input type="checkbox"/> pending listing <input type="checkbox"/> not eligible <input type="checkbox"/> eligible(district) <input type="checkbox"/> eligible (individually) <input type="checkbox"/> not determined		



MISSOURI DEPARTMENT OF NATURAL RESOURCES
STATE HISTORIC PRESERVATION OFFICE, P.O. Box 176, Jefferson City, MO 65102

ARCHITECTURAL/HISTORIC INVENTORY FORM

3434 GRAVOIS AV

LOCATION MAP (include north arrow):

SITE MAP/PLAN (include north arrow):

Insert photograph of primary structure on property:

Photo 1:

Photo 2:

Description:

Description:

Date:

CD No.:

Image No.

Date:

CD No.:

Image No.

Photographer:

Main Photo: Images2012\CompleteSurveyPhotos\Gravois3434.JPG



ARCHITECTURAL/HISTORIC INVENTORY FORM

3434 GRAVOIS AV

21.(cont.) History:and significance. Expand box as necessary or add continuation pages.

22. (cont.) Sources of information. Expand box as necessary or add continuation pages.

40. (cont.) Description of environment and outbuilding. Expand box as necessary or add continuation pages.

41. (cont.) Description of primary resource. Expand box as necessary, or add continuation pages.

Deco? Moderne?

CLEANING CO.





ARCHITECTURAL/HISTORIC INVENTORY FORM

1. Survey no. SLC-AS-047	2. Survey name: Thematic Survey of Midcentury Modern Movement Nonresidential Architecture in St. Louis		
3. County: St. Louis [Independent City]	4. Address: 3440 GRAVOIS AV		
Alternate address if applicable			
5. City/State: St. Louis [Independent City], M	6. UTM:	or: LAT	7. Township/Range/Section: T: R: S: N/A
8. Historic Name (if known):		9. Present/other name (if known):	
10. Ownership:		11a. Historic Use (if known):	11b. Current Use:

HISTORICAL DATA

12. Construction date: Major addition/alteration date:	1950	15. Architect:	18. Previously surveyed? <input type="checkbox"/> Cite survey name in box 22 cont. (page 3)
13. Significant date/period:		16. Builder/contractor:	19. On National Register? Cite nomination name in box 22 cont. (page 3)
14. Area(s) of significance:		17. Original or significant owner:	20. National Register eligible?
21. History and significance on continuation page. <input type="checkbox"/>		22. Sources of information on continuation page. <input type="checkbox"/>	Historic District Potential? <input type="checkbox"/> Name of Potential District?

ARCHITECTURAL INFORMATION

23. Category of Property:	30. Roof Material:	37. Windows: Type:
24. Vernacular or property type: 1-Story Commercial	31. Chimney placement:	Panes
25. Architectural style: Modern Movements	32. Structural system:	38. Acreage (rural): Visible from public road? <input type="checkbox"/>
26. Plan Shape:	33. Exterior wall cladding:	39. Changes: (describe in box 41 cont.) <input type="checkbox"/> Addition Date(s): <input type="checkbox"/> Altered Date(s): <input type="checkbox"/> Moved Date(s): <input type="checkbox"/> Other Date(s):
27. Number of Stories:	34. Foundation Material:	Endangered by:
28. No. of bays (1st floor)	35. Basement type:	40. No. outbuildings (describe in box 40 cont.):
29. Roof Type:	36. Front Porch Type:	41. Further description of building features and associated resources on continuation page. <input type="checkbox"/>

OTHER

42. Current Owner/address: LUONGS HOMES LLC	43. Inventory form prepared by (name):	44. Survey date:
1244 BUCK AVE ST LOUIS MO 63117	Additional Information/revisions by:	45. Date of revisions:
FOR SHPO USE:		Survey Category: <input type="checkbox"/> RLS <input type="checkbox"/> ILS <input type="checkbox"/> Significant Properties List

Date entered in inventory:	Level of survey: <input type="checkbox"/> reconnaissance <input type="checkbox"/> intensive	Additional research? <input type="checkbox"/> yes <input type="checkbox"/> no
National Register Status: <input type="checkbox"/> listed <input type="checkbox"/> in listed district	Other:	
Name:		
<input type="checkbox"/> pending listing <input type="checkbox"/> not eligible <input type="checkbox"/> eligible(district) <input type="checkbox"/> eligible (individually) <input type="checkbox"/> not determined		



ARCHITECTURAL/HISTORIC INVENTORY FORM

3440 GRAVOIS AV

LOCATION MAP (include north arrow):

SITE MAP/PLAN (include north arrow):

Insert photograph of primary structure on property:

Photo 1:

Photo 2:

Description:

Description:

Date: CD No.: Image No.

Date: CD No.: Image No.

Photographer:

Main Photo: Images2012\CompleteSurveyPhotos\Gravois3440.JPG



ARCHITECTURAL/HISTORIC INVENTORY FORM

3440 GRAVOIS AV

21.(cont.) History:and significance. Expand box as necessary or add continuation pages.

22. (cont.) Sources of information. Expand box as necessary or add continuation pages.

40. (cont.) Description of environment and outbuilding. Expand box as necessary or add continuation pages.

41. (cont.) Description of primary resource. Expand box as necessary, or add continuation pages.

white brick with brown accents





ARCHITECTURAL/HISTORIC INVENTORY FORM

1. Survey no. SLC-AS-047	2. Survey name: Thematic Survey of Midcentury Modern Movement Nonresidential Architecture in St. Louis		
3. County: St. Louis [Independent City]	4. Address: 3460-6 GRAVOIS AV		
Alternate address if applicable			
5. City/State: St. Louis [Independent City], M	6. UTM:	or: LAT	7. Township/Range/Section: T: R: S: N/A
8. Historic Name (if known):		9. Present/other name (if known):	
10. Ownership:	11a. Historic Use (if known):	11b. Current Use:	

HISTORICAL DATA

12. Construction date: Major addition/alteration date:	1948	15. Architect:	18. Previously surveyed? <input type="checkbox"/> Cite survey name in box 22 cont. (page 3)
13. Significant date/period:		16. Builder/contractor:	
14. Area(s) of significance:		17. Original or significant owner:	19. On National Register? Cite nomination name in box 22 cont. (page 3)
			20. National Register eligible?
21. History and significance on continuation page. <input type="checkbox"/>		22. Sources of information on continuation page. <input type="checkbox"/>	Historic District Potential? <input type="checkbox"/> Name of Potential District?

ARCHITECTURAL INFORMATION

23. Category of Property:	30. Roof Material:	37. Windows: Type:
		Panes
24. Vernacular or property type: Gas Station	31. Chimney placement:	38. Acreage (rural): Visible from public road? <input type="checkbox"/>
25. Architectural style: Modern Movements	32. Structural system:	39. Changes: (describe in box 41 cont.)
26. Plan Shape:	33. Exterior wall cladding:	<input type="checkbox"/> Addition Date(s)
		<input type="checkbox"/> Altered Date(s)
27. Number of Stories:	34. Foundation Material:	<input type="checkbox"/> Moved Date(s)
		<input type="checkbox"/> Other Date(s)
		Endangered by:
28. No. of bays (1st floor)	35. Basement type:	40. No. outbuildings (describe in box 40 cont.):
29. Roof Type:	36. Front Porch Type:	41. Further description of building features and associated resources on continuation page. <input type="checkbox"/>

OTHER

42. Current Owner/address: GUELKER, GERALD	43. Inventory form prepared by (name):	44. Survey date:
6623 LEONA ST LOUIS MO 63116	Additional Information/revisions by:	45. Date of revisions:
FOR SHPO USE:		Survey Category: <input type="checkbox"/> RLS <input type="checkbox"/> ILS <input type="checkbox"/> Significant Properties List

Date entered in inventory:	Level of survey: <input type="checkbox"/> reconnaissance <input type="checkbox"/> intensive	Additional research? <input type="checkbox"/> yes <input type="checkbox"/> no
National Register Status: <input type="checkbox"/> listed <input type="checkbox"/> in listed district	Other:	
Name:		
<input type="checkbox"/> pending listing <input type="checkbox"/> not eligible <input type="checkbox"/> eligible(district) <input type="checkbox"/> eligible (individually) <input type="checkbox"/> not determined		



ARCHITECTURAL/HISTORIC INVENTORY FORM

3460-6 GRAVOIS AV

LOCATION MAP (include north arrow):

SITE MAP/PLAN (include north arrow):

Insert photograph of primary structure on property:

Photo 1:

Photo 2:

Description:

Description:

Date:

CD No.:

Image No.

Date:

CD No.:

Image No.

Photographer:

Main Photo: Images2012\CompleteSurveyPhotos\Gravois3460.JPG



ARCHITECTURAL/HISTORIC INVENTORY FORM

3460-6 GRAVOIS AV

21.(cont.) History:and significance. Expand box as necessary or add continuation pages.

22. (cont.) Sources of information. Expand box as necessary or add continuation pages.

40. (cont.) Description of environment and outbuilding. Expand box as necessary or add continuation pages.

41. (cont.) Description of primary resource. Expand box as necessary, or add continuation pages.

blonde and brown brick.





ARCHITECTURAL/HISTORIC INVENTORY FORM

1. Survey no. SLC-AS-047	2. Survey name: Thematic Survey of Modern Movement Architecture in St. Louis		
3. County: St. Louis [Independent City]	4. Address: 3719-31 GRAVOIS AV		
Alternate address if applicable			
5. City/State: St. Louis [Independent City], M	6. UTM:	or: LAT	7. Township/Range/Section: T: R: S: N/A
8. Historic Name (if known):		9. Present/other name (if known):	
10. Ownership:		11a. Historic Use (if known):	11b. Current Use:

HISTORICAL DATA

12. Construction date: Major addition/alteration date:	1969	15. Architect:	18. Previously surveyed? <input type="checkbox"/> Cite survey name in box 22 cont. (page 3)
13. Significant date/period:		16. Builder/contractor:	19. On National Register? Cite nomination name in box 22 cont. (page 3)
14. Area(s) of significance:		17. Original or significant owner:	20. National Register eligible?
21. History and significance on continuation page. <input type="checkbox"/>		22. Sources of information on continuation page. <input type="checkbox"/>	Historic District Potential? <input type="checkbox"/> Name of Potential District?

ARCHITECTURAL INFORMATION

23. Category of Property:	30. Roof Material:	37. Windows: Type:
24. Vernacular or property type: 1-Story Commercial	31. Chimney placement:	Panes
25. Architectural style: Modern Movements	32. Structural system:	38. Acreage (rural): Visible from public road? <input type="checkbox"/>
26. Plan Shape:	33. Exterior wall cladding:	39. Changes: (describe in box 41 cont.) <input type="checkbox"/> Addition Date(s): <input type="checkbox"/> Altered Date(s): <input type="checkbox"/> Moved Date(s): <input type="checkbox"/> Other Date(s):
27. Number of Stories:	34. Foundation Material:	Endangered by:
28. No. of bays (1st floor)	35. Basement type:	40. No. outbuildings (describe in box 40 cont.):
29. Roof Type:	36. Front Porch Type:	41. Further description of building features and associated resources on continuation page. <input type="checkbox"/>

OTHER

42. Current Owner/address: V N INVESTMENTS LLC	43. Inventory form prepared by (name):	44. Survey date:
5232 BULWER AV ST LOUIS MO 63147	Additional Information/revisions by:	45. Date of revisions:
FOR SHPO USE:		Survey Category: <input type="checkbox"/> RLS <input type="checkbox"/> ILS <input type="checkbox"/> Significant Properties List

Date entered in inventory:	Level of survey: <input type="checkbox"/> reconnaissance <input type="checkbox"/> intensive	Additional research? <input type="checkbox"/> yes <input type="checkbox"/> no
National Register Status: <input type="checkbox"/> listed <input type="checkbox"/> in listed district	Other:	
Name:		
<input type="checkbox"/> pending listing <input type="checkbox"/> not eligible <input type="checkbox"/> eligible(district) <input type="checkbox"/> eligible (individually) <input type="checkbox"/> not determined		



ARCHITECTURAL/HISTORIC INVENTORY FORM

3719-31 GRAVOIS AV

LOCATION MAP (include north arrow):

SITE MAP/PLAN (include north arrow):

Insert photograph of primary structure on property:

Photo 1:

Photo 2:

Description:

Description:

Date:

CD No.:

Image No.

Date:

CD No.:

Image No.

Photographer:

Main Photo: Images2012\CompleteSurveyPhotos\Gravois3719.JPG



ARCHITECTURAL/HISTORIC INVENTORY FORM

3719-31 GRAVOIS AV

21.(cont.) History:and significance. Expand box as necessary or add continuation pages.

22. (cont.) Sources of information. Expand box as necessary or add continuation pages.

40. (cont.) Description of environment and outbuilding. Expand box as necessary or add continuation pages.

41. (cont.) Description of primary resource. Expand box as necessary, or add continuation pages.

strip mall, covered in EIFS

R&M LAUNDRY

3723 GRAVOIS

OPEN
7-12
DAILY

FREE
LOAD
TUESDAY

PLEASE
RECYCLE

FREE
LAUNDRY

CLYDE



ARCHITECTURAL/HISTORIC INVENTORY FORM

1. Survey no. SLC-AS-047	2. Survey name: Thematic Survey of Midcentury Modern Movement Nonresidential Architecture in St. Louis		
3. County: St. Louis [Independent City]	4. Address: 3846-50 GRAVOIS AV		
Alternate address if applicable			
5. City/State: St. Louis [Independent City], M	6. UTM:	or: LAT	7. Township/Range/Section: T: R: S: N/A
8. Historic Name (if known):		9. Present/other name (if known):	
10. Ownership:	11a. Historic Use (if known):	11b. Current Use:	

HISTORICAL DATA

12. Construction date: Major addition/alteration date:	1952	15. Architect:	18. Previously surveyed? <input type="checkbox"/> Cite survey name in box 22 cont. (page 3)
13. Significant date/period:		16. Builder/contractor:	
14. Area(s) of significance:		17. Original or significant owner:	19. On National Register? Cite nomination name in box 22 cont. (page 3)
			20. National Register eligible?
21. History and significance on continuation page. <input type="checkbox"/>			Historic District Potential? <input type="checkbox"/>
		22. Sources of information on continuation page. <input type="checkbox"/>	Name of Potential District?

ARCHITECTURAL INFORMATION

23. Category of Property:	30. Roof Material:	37. Windows: Type:
		Panes
24. Vernacular or property type: 1-Story Commercial	31. Chimney placement:	38. Acreage (rural): Visible from public road? <input type="checkbox"/>
25. Architectural style: Modern Movements	32. Structural system:	39. Changes: (describe in box 41 cont.)
26. Plan Shape:	33. Exterior wall cladding:	<input type="checkbox"/> Addition Date(s)
		<input type="checkbox"/> Altered Date(s)
27. Number of Stories:	34. Foundation Material:	<input type="checkbox"/> Moved Date(s)
		<input type="checkbox"/> Other Date(s)
		Endangered by:
28. No. of bays (1st floor)	35. Basement type:	40. No. outbuildings (describe in box 40 cont.):
29. Roof Type:	36. Front Porch Type:	41. Further description of building features and associated resources on continuation page. <input type="checkbox"/>

OTHER

42. Current Owner/address: 3850 GRAVOIS LLC	43. Inventory form prepared by (name):	44. Survey date:
1220 N & SOUTH RD	Additional Information/revisions by:	45. Date of revisions:
UNIVERSITY CY MO 63130		
FOR SHPO USE:		Survey Category: <input type="checkbox"/> RLS <input type="checkbox"/> ILS <input type="checkbox"/> Significant Properties List

Date entered in inventory:	Level of survey: <input type="checkbox"/> reconnaissance <input type="checkbox"/> intensive	Additional research? <input type="checkbox"/> yes <input type="checkbox"/> no
National Register Status: <input type="checkbox"/> listed <input type="checkbox"/> in listed district	Other:	
Name:		
<input type="checkbox"/> pending listing <input type="checkbox"/> not eligible <input type="checkbox"/> eligible(district) <input type="checkbox"/> eligible (individually) <input type="checkbox"/> not determined		



ARCHITECTURAL/HISTORIC INVENTORY FORM

3846-50 GRAVOIS AV

LOCATION MAP (include north arrow):

SITE MAP/PLAN (include north arrow):

Insert photograph of primary structure on property:

Photo 1:

Photo 2:

Description:

Description:

Date: CD No.: Image No.

Date: CD No.: Image No.

Photographer:

Main Photo: Images2012\CompleteSurveyPhotos\Gravois3846.JPG



ARCHITECTURAL/HISTORIC INVENTORY FORM

3846-50 GRAVOIS AV

21.(cont.) History:and significance. Expand box as necessary or add continuation pages.

22. (cont.) Sources of information. Expand box as necessary or add continuation pages.

40. (cont.) Description of environment and outbuilding. Expand box as necessary or add continuation pages.

41. (cont.) Description of primary resource. Expand box as necessary, or add continuation pages.

corner store. Non-descript



3850

50%
OFF
WEATERS

★ DRY
CLEANERS

50%
OFF
WEATERS



ARCHITECTURAL/HISTORIC INVENTORY FORM

1. Survey no. SLC-AS-047		2. Survey name: Thematic Survey of Midcentury Modern Movement Nonresidential Architecture in St. Louis	
3. County: St. Louis [Independent City]		4. Address: 3900 GRAVOIS AV	
Alternate address if applicable			
5. City/State: St. Louis [Independent City], M		6. UTM: LAT LONG:	7. Township/Range/Section: T: R: S: N/A
8. Historic Name (if known):		9. Present/other name (if known):	
10. Ownership:	11a. Historic Use (if known):	11b. Current Use:	

HISTORICAL DATA

12. Construction date: Major addition/alteration date:	1946	15. Architect:	18. Previously surveyed? <input type="checkbox"/> Cite survey name in box 22 cont. (page 3)
13. Significant date/period:		16. Builder/contractor:	19. On National Register? Cite nomination name in box 22 cont. (page 3)
14. Area(s) of significance:		17. Original or significant owner:	20. National Register eligible?
21. History and significance on continuation page. <input type="checkbox"/>		22. Sources of information on continuation page. <input type="checkbox"/>	Historic District Potential? <input type="checkbox"/> Name of Potential District?

ARCHITECTURAL INFORMATION

23. Category of Property:	30. Roof Material:	37. Windows: Type:
24. Vernacular or property type: Office Building	31. Chimney placement:	Panes
25. Architectural style: Modern Movements	32. Structural system:	38. Acreage (rural): Visible from public road? <input type="checkbox"/>
26. Plan Shape:	33. Exterior wall cladding:	39. Changes: (describe in box 41 cont.) <input type="checkbox"/> Addition Date(s) <input type="checkbox"/> Altered Date(s) <input type="checkbox"/> Moved Date(s) <input type="checkbox"/> Other Date(s)
27. Number of Stories:	34. Foundation Material:	Endangered by:
28. No. of bays (1st floor)	35. Basement type:	40. No. outbuildings (describe in box 40 cont.):
29. Roof Type:	36. Front Porch Type:	41. Further description of building features and associated resources on continuation page. <input type="checkbox"/>

OTHER

42. Current Owner/address: SULLIVAN, GREG & DEANNA	43. Inventory form prepared by (name):	44. Survey date:
2319 KINGSTOWNE WAY CT	Additional Information/revisions by:	45. Date of revisions:
BALLWIN MO 63011		Survey Category: <input type="checkbox"/> RLS <input type="checkbox"/> ILS <input type="checkbox"/> Significant Properties List

FOR SHPO USE:

Date entered in inventory:	Level of survey: <input type="checkbox"/> reconnaissance <input type="checkbox"/> intensive	Additional research? <input type="checkbox"/> yes <input type="checkbox"/> no
National Register Status: <input type="checkbox"/> listed <input type="checkbox"/> in listed district	Other:	
Name:		
<input type="checkbox"/> pending listing <input type="checkbox"/> not eligible <input type="checkbox"/> eligible(district) <input type="checkbox"/> eligible (individually) <input type="checkbox"/> not determined		



ARCHITECTURAL/HISTORIC INVENTORY FORM

3900 GRAVOIS AV

LOCATION MAP (include north arrow):

SITE MAP/PLAN (include north arrow):

Insert photograph of primary structure on property:

Photo 1:

Photo 2:

Description:

Description:

Date: CD No.: Image No.

Date: CD No.: Image No.

Photographer:

Main Photo: Images2012\CompleteSurveyPhotos\Gravois3900.JPG



ARCHITECTURAL/HISTORIC INVENTORY FORM

3900 GRAVOIS AV

21.(cont.) History:and significance. Expand box as necessary or add continuation pages.

22. (cont.) Sources of information. Expand box as necessary or add continuation pages.

40. (cont.) Description of environment and outbuilding. Expand box as necessary or add continuation pages.

41. (cont.) Description of primary resource. Expand box as necessary, or add continuation pages.

Triangular footprint. Corner entry.



"KIDS ARE VERY SPECIAL PEOPLE"

SULLIVAN CHIROPRACTIC CENTER



ARCHITECTURAL/HISTORIC INVENTORY FORM

1. Survey no. SLC-AS-047	2. Survey name: Thematic Survey of Midcentury Modern Movement Nonresidential Architecture in St. Louis		
3. County: St. Louis [Independent City]	4. Address: 3903 GRAVOIS AV		
Alternate address if applicable			
5. City/State: St. Louis [Independent City], M	6. UTM:	or: LAT	7. Township/Range/Section: T: R: S: N/A
8. Historic Name (if known):		9. Present/other name (if known):	
10. Ownership:	11a. Historic Use (if known):	11b. Current Use:	

HISTORICAL DATA

12. Construction date: Major addition/alteration date:	1969	15. Architect:	18. Previously surveyed? <input type="checkbox"/> Cite survey name in box 22 cont. (page 3)
13. Significant date/period:		16. Builder/contractor:	
14. Area(s) of significance:		17. Original or significant owner:	19. On National Register? Cite nomination name in box 22 cont. (page 3)
			20. National Register eligible?
21. History and significance on continuation page. <input type="checkbox"/>		22. Sources of information on continuation page. <input type="checkbox"/>	Historic District Potential? <input type="checkbox"/> Name of Potential District?

ARCHITECTURAL INFORMATION

23. Category of Property:	30. Roof Material:	37. Windows: Type:
24. Vernacular or property type: Drive-up Commercial	31. Chimney placement:	Panes
25. Architectural style: Modern Movements	32. Structural system:	38. Acreage (rural): Visible from public road? <input type="checkbox"/>
26. Plan Shape:	33. Exterior wall cladding:	39. Changes: (describe in box 41 cont.) <input type="checkbox"/> Addition Date(s): <input type="checkbox"/> Altered Date(s): <input type="checkbox"/> Moved Date(s): <input type="checkbox"/> Other Date(s):
27. Number of Stories:	34. Foundation Material:	Endangered by:
28. No. of bays (1st floor)	35. Basement type:	40. No. outbuildings (describe in box 40 cont.):
29. Roof Type:	36. Front Porch Type:	41. Further description of building features and associated resources on continuation page. <input type="checkbox"/>

OTHER

42. Current Owner/address: FOODMAKER, INC #4011 C/O JACK IN THE BOX EASTERN DIV LP P O BOX 4900 SCOTTSDALE AZ 85261	43. Inventory form prepared by (name): Additional Information/revisions by:	44. Survey date: 45. Date of revisions: Survey Category: <input type="checkbox"/> RLS <input type="checkbox"/> ILS <input type="checkbox"/> Significant Properties List
---	--	--

FOR SHPO USE:

Date entered in inventory:	Level of survey: <input type="checkbox"/> reconnaissance <input type="checkbox"/> intensive	Additional research? <input type="checkbox"/> yes <input type="checkbox"/> no
National Register Status: <input type="checkbox"/> listed <input type="checkbox"/> in listed district	Other:	
Name:		
<input type="checkbox"/> pending listing <input type="checkbox"/> not eligible <input type="checkbox"/> eligible(district) <input type="checkbox"/> eligible (individually) <input type="checkbox"/> not determined		



ARCHITECTURAL/HISTORIC INVENTORY FORM

3903 GRAVOIS AV

LOCATION MAP (include north arrow):

SITE MAP/PLAN (include north arrow):

Insert photograph of primary structure on property:

Photo 1:

Photo 2:

Description:

Description:

Date:

CD No.:

Image No.

Date:

CD No.:

Image No.

Photographer:

Main Photo: Images2012\CompleteSurveyPhotos\Gravois3903.JPG



ARCHITECTURAL/HISTORIC INVENTORY FORM

3903 GRAVOIS AV

21.(cont.) History:and significance. Expand box as necessary or add continuation pages.

22. (cont.) Sources of information. Expand box as necessary or add continuation pages.

40. (cont.) Description of environment and outbuilding. Expand box as necessary or add continuation pages.

41. (cont.) Description of primary resource. Expand box as necessary, or add continuation pages.

Chain restaurant



FOR SALE
KEAT
PROPERTIES
314-994-7676



ARCHITECTURAL/HISTORIC INVENTORY FORM

1. Survey no. SLC-AS-047	2. Survey name: Thematic Survey of Midcentury Modern Movement Nonresidential Architecture in St. Louis		
3. County: St. Louis [Independent City]	4. Address: 3910-4 GRAVOIS AV		
Alternate address if applicable			
5. City/State: St. Louis [Independent City], M	6. UTM:	or: LAT	7. Township/Range/Section: T: R: S: N/A
8. Historic Name (if known):		9. Present/other name (if known):	
10. Ownership:	11a. Historic Use (if known):	11b. Current Use:	

HISTORICAL DATA

12. Construction date: Major addition/alteration date:	1950	15. Architect:	18. Previously surveyed? <input type="checkbox"/> Cite survey name in box 22 cont. (page 3)
13. Significant date/period:		16. Builder/contractor:	
14. Area(s) of significance:		17. Original or significant owner:	19. On National Register? Cite nomination name in box 22 cont. (page 3)
			20. National Register eligible?
21. History and significance on continuation page. <input type="checkbox"/>		22. Sources of information on continuation page. <input type="checkbox"/>	Historic District Potential? <input type="checkbox"/> Name of Potential District?

ARCHITECTURAL INFORMATION

23. Category of Property:	30. Roof Material:	37. Windows: Type:
24. Vernacular or property type: Office Building	31. Chimney placement:	Panes
25. Architectural style: Modern Movements	32. Structural system:	38. Acreage (rural): Visible from public road? <input type="checkbox"/>
26. Plan Shape:	33. Exterior wall cladding:	39. Changes: (describe in box 41 cont.) <input type="checkbox"/> Addition Date(s) <input type="checkbox"/> Altered Date(s) <input type="checkbox"/> Moved Date(s) <input type="checkbox"/> Other Date(s)
27. Number of Stories:	34. Foundation Material:	Endangered by:
28. No. of bays (1st floor)	35. Basement type:	40. No. outbuildings (describe in box 40 cont.):
29. Roof Type:	36. Front Porch Type:	41. Further description of building features and associated resources on continuation page. <input type="checkbox"/>

OTHER

42. Current Owner/address: SCHNEIDERHAHN, JOHN A TRS	43. Inventory form prepared by (name):	44. Survey date:
5590 FIRELEAF DR	Additional Information/revisions by:	45. Date of revisions:
ST LOUIS MO 63129		Survey Category: <input type="checkbox"/> RLS <input type="checkbox"/> ILS <input type="checkbox"/> Significant Properties List

FOR SHPO USE:

Date entered in inventory:	Level of survey: <input type="checkbox"/> reconnaissance <input type="checkbox"/> intensive	Additional research? <input type="checkbox"/> yes <input type="checkbox"/> no
National Register Status: <input type="checkbox"/> listed <input type="checkbox"/> in listed district	Other:	
Name:		
<input type="checkbox"/> pending listing <input type="checkbox"/> not eligible <input type="checkbox"/> eligible(district) <input type="checkbox"/> eligible (individually) <input type="checkbox"/> not determined		



ARCHITECTURAL/HISTORIC INVENTORY FORM

3910-4 GRAVOIS AV

LOCATION MAP (include north arrow):

SITE MAP/PLAN (include north arrow):

Insert photograph of primary structure on property:

Photo 1:

Photo 2:

Description:

Description:

Date:

CD No.:

Image No.

Date:

CD No.:

Image No.

Photographer:

Main Photo: Images2012\CompleteSurveyPhotos\Gravois3910.JPG



ARCHITECTURAL/HISTORIC INVENTORY FORM

3910-4 GRAVOIS AV

21.(cont.) History:and significance. Expand box as necessary or add continuation pages.

22. (cont.) Sources of information. Expand box as necessary or add continuation pages.

40. (cont.) Description of environment and outbuilding. Expand box as necessary or add continuation pages.

41. (cont.) Description of primary resource. Expand box as necessary, or add continuation pages.

wooden shake awning put on front. Tumbled Stone veneer.



AQUA-WORLD
TROPICAL & MARINE FISH
FRESHWATER FISH
AQUARIUM PLANTS



ARCHITECTURAL/HISTORIC INVENTORY FORM

1. Survey no. SLC-AS-047		2. Survey name: Thematic Survey of Midcentury Modern Movement Nonresidential Architecture in St. Louis	
3. County: St. Louis [Independent City]		4. Address: 3921 GRAVOIS AV	
Alternate address if applicable			
5. City/State: St. Louis [Independent City], M		6. UTM: LAT LONG:	7. Township/Range/Section: T: R: S: N/A
8. Historic Name (if known):		9. Present/other name (if known):	
10. Ownership:	11a. Historic Use (if known):	11b. Current Use:	

HISTORICAL DATA

12. Construction date: Major addition/alteration date:	1960	15. Architect:	18. Previously surveyed? <input type="checkbox"/> Cite survey name in box 22 cont. (page 3)
13. Significant date/period:		16. Builder/contractor:	19. On National Register? Cite nomination name in box 22 cont. (page 3)
14. Area(s) of significance:		17. Original or significant owner:	20. National Register eligible?
21. History and significance on continuation page. <input type="checkbox"/>		22. Sources of information on continuation page. <input type="checkbox"/>	Historic District Potential? <input type="checkbox"/> Name of Potential District?

ARCHITECTURAL INFORMATION

23. Category of Property:	30. Roof Material:	37. Windows: Type:
24. Vernacular or property type: 1-Story Commercial	31. Chimney placement:	Panes
25. Architectural style: Modern Movements	32. Structural system:	38. Acreage (rural): Visible from public road? <input type="checkbox"/>
26. Plan Shape:	33. Exterior wall cladding:	39. Changes: (describe in box 41 cont.) <input type="checkbox"/> Addition Date(s): <input type="checkbox"/> Altered Date(s): <input type="checkbox"/> Moved Date(s): <input type="checkbox"/> Other Date(s):
27. Number of Stories:	34. Foundation Material:	Endangered by:
28. No. of bays (1st floor)	35. Basement type:	40. No. outbuildings (describe in box 40 cont.):
29. Roof Type:	36. Front Porch Type:	41. Further description of building features and associated resources on continuation page. <input type="checkbox"/>

OTHER

42. Current Owner/address: DANG, NHAN C	43. Inventory form prepared by (name):	44. Survey date:
1906 BRASSIE DR ST LOUIS MO 63114	Additional Information/revisions by:	45. Date of revisions:
FOR SHPO USE:		Survey Category: <input type="checkbox"/> RLS <input type="checkbox"/> ILS <input type="checkbox"/> Significant Properties List

Date entered in inventory:	Level of survey: <input type="checkbox"/> reconnaissance <input type="checkbox"/> intensive	Additional research? <input type="checkbox"/> yes <input type="checkbox"/> no
National Register Status: <input type="checkbox"/> listed <input type="checkbox"/> in listed district	Other:	
Name:		
<input type="checkbox"/> pending listing <input type="checkbox"/> not eligible <input type="checkbox"/> eligible(district) <input type="checkbox"/> eligible (individually) <input type="checkbox"/> not determined		



ARCHITECTURAL/HISTORIC INVENTORY FORM

3921 GRAVOIS AV

LOCATION MAP (include north arrow):

SITE MAP/PLAN (include north arrow):

Insert photograph of primary structure on property:

Photo 1:

Photo 2:

Description:

Description:

Date:

CD No.:

Image No.

Date:

CD No.:

Image No.

Photographer:

Main Photo: Images2012\CompleteSurveyPhotos\Gravois3921.JPG



ARCHITECTURAL/HISTORIC INVENTORY FORM

3921 GRAVOIS AV

21.(cont.) History:and significance. Expand box as necessary or add continuation pages.

22. (cont.) Sources of information. Expand box as necessary or add continuation pages.

40. (cont.) Description of environment and outbuilding. Expand box as necessary or add continuation pages.

41. (cont.) Description of primary resource. Expand box as necessary, or add continuation pages.

Blonde brick. False mansard



THANH'S
VIDEO/AUDIO
SALES & REPAIR

Thanh's Video/Audio
Sales & Repair
13921 1st Avenue
Brooklyn, NY 11234
(718) 761-1111

CHUYÊN
CÁI LY GIỮ TIỀN LO
HỒ VẬT NẠC

THANH'S
VIDEO/AUDIO
SALES & REPAIR

KARAOKE CD LASER
VIDEO CASSETTES
DVDs
MP3s
CDs
LASER DISCS
DVDs
MP3s
CDs
LASER DISCS

13921

13921



ARCHITECTURAL/HISTORIC INVENTORY FORM

1. Survey no. SLC-AS-047	2. Survey name: Thematic Survey of Midcentury Modern Movement Nonresidential Architecture in St. Louis		
3. County: St. Louis [Independent City]	4. Address: 3928 GRAVOIS AV		
Alternate address if applicable			
5. City/State: St. Louis [Independent City], M	6. UTM:	or: LAT	7. Township/Range/Section: T: R: S: N/A
8. Historic Name (if known):		9. Present/other name (if known):	
10. Ownership:	11a. Historic Use (if known):	11b. Current Use:	

HISTORICAL DATA

12. Construction date: Major addition/alteration date:	1950	15. Architect:	18. Previously surveyed? <input type="checkbox"/> Cite survey name in box 22 cont. (page 3)
13. Significant date/period:		16. Builder/contractor:	19. On National Register? Cite nomination name in box 22 cont. (page 3)
14. Area(s) of significance:		17. Original or significant owner:	20. National Register eligible?
21. History and significance on continuation page. <input type="checkbox"/>		22. Sources of information on continuation page. <input type="checkbox"/>	Historic District Potential? <input type="checkbox"/> Name of Potential District?

ARCHITECTURAL INFORMATION

23. Category of Property:	30. Roof Material:	37. Windows: Type:
24. Vernacular or property type: Office Building	31. Chimney placement:	Panes
25. Architectural style: Modern Movements	32. Structural system:	38. Acreage (rural): Visible from public road? <input type="checkbox"/>
26. Plan Shape:	33. Exterior wall cladding:	39. Changes: (describe in box 41 cont.) <input type="checkbox"/> Addition Date(s): <input type="checkbox"/> Altered Date(s): <input type="checkbox"/> Moved Date(s): <input type="checkbox"/> Other Date(s):
27. Number of Stories:	34. Foundation Material:	Endangered by:
28. No. of bays (1st floor)	35. Basement type:	40. No. outbuildings (describe in box 40 cont.):
29. Roof Type:	36. Front Porch Type:	41. Further description of building features and associated resources on continuation page. <input type="checkbox"/>

OTHER

42. Current Owner/address: O'BRIEN, EDWARD J & ELLEN M	43. Inventory form prepared by (name):	44. Survey date:
401 S MERAMEC	Additional Information/revisions by:	45. Date of revisions:
ST LOUIS MO 63105		Survey Category: <input type="checkbox"/> RLS <input type="checkbox"/> ILS <input type="checkbox"/> Significant Properties List

FOR SHPO USE:

Date entered in inventory:	Level of survey: <input type="checkbox"/> reconnaissance <input type="checkbox"/> intensive	Additional research? <input type="checkbox"/> yes <input type="checkbox"/> no
National Register Status: <input type="checkbox"/> listed <input type="checkbox"/> in listed district	Other:	
Name:		
<input type="checkbox"/> pending listing <input type="checkbox"/> not eligible <input type="checkbox"/> eligible(district) <input type="checkbox"/> eligible (individually) <input type="checkbox"/> not determined		



MISSOURI DEPARTMENT OF NATURAL RESOURCES
STATE HISTORIC PRESERVATION OFFICE, P.O. Box 176, Jefferson City, MO 65102

ARCHITECTURAL/HISTORIC INVENTORY FORM

3928 GRAVOIS AV

LOCATION MAP (include north arrow):

SITE MAP/PLAN (include north arrow):

Insert photograph of primary structure on property:

Photo 1:

Photo 2:

Description:

Description:

Date:

CD No.:

Image No.

Date:

CD No.:

Image No.

Photographer:

Main Photo: Images2012\CompleteSurveyPhotos\Gravois3928.JPG



ARCHITECTURAL/HISTORIC INVENTORY FORM

3928 GRAVOIS AV

21.(cont.) History:and significance. Expand box as necessary or add continuation pages.

22. (cont.) Sources of information. Expand box as necessary or add continuation pages.

40. (cont.) Description of environment and outbuilding. Expand box as necessary or add continuation pages.

41. (cont.) Description of primary resource. Expand box as necessary, or add continuation pages.

Blonde brick with brown brick accesnts





ARCHITECTURAL/HISTORIC INVENTORY FORM

1. Survey no. SLC-AS-047	2. Survey name: Thematic Survey of Midcentury Modern Movement Nonresidential Architecture in St. Louis		
3. County: St. Louis [Independent City]	4. Address: 3932 GRAVOIS AV		
Alternate address if applicable			
5. City/State: St. Louis [Independent City], M	6. UTM:	or: LAT	7. Township/Range/Section: T: R: S: N/A
8. Historic Name (if known):		9. Present/other name (if known):	
10. Ownership:	11a. Historic Use (if known):	11b. Current Use:	

HISTORICAL DATA

12. Construction date: Major addition/alteration date:	1950	15. Architect:	18. Previously surveyed? <input type="checkbox"/> Cite survey name in box 22 cont. (page 3)
13. Significant date/period:		16. Builder/contractor:	19. On National Register? Cite nomination name in box 22 cont. (page 3)
14. Area(s) of significance:		17. Original or significant owner:	20. National Register eligible?
21. History and significance on continuation page. <input type="checkbox"/>		22. Sources of information on continuation page. <input type="checkbox"/>	Historic District Potential? <input type="checkbox"/> Name of Potential District?

ARCHITECTURAL INFORMATION

23. Category of Property:	30. Roof Material:	37. Windows: Type:
24. Vernacular or property type: 1-Story Commercial	31. Chimney placement:	Panes
25. Architectural style: Modern Movements	32. Structural system:	38. Acreage (rural): Visible from public road? <input type="checkbox"/>
26. Plan Shape:	33. Exterior wall cladding:	39. Changes: (describe in box 41 cont.) <input type="checkbox"/> Addition Date(s): <input type="checkbox"/> Altered Date(s): <input type="checkbox"/> Moved Date(s): <input type="checkbox"/> Other Date(s):
27. Number of Stories:	34. Foundation Material:	Endangered by:
28. No. of bays (1st floor)	35. Basement type:	40. No. outbuildings (describe in box 40 cont.):
29. Roof Type:	36. Front Porch Type:	41. Further description of building features and associated resources on continuation page. <input type="checkbox"/>

OTHER

42. Current Owner/address: HEGGER, BERNICE M	43. Inventory form prepared by (name):	44. Survey date:
8330 JULIA DR ST LOUIS MO 63123	Additional Information/revisions by:	45. Date of revisions:
FOR SHPO USE:		Survey Category: <input type="checkbox"/> RLS <input type="checkbox"/> ILS <input type="checkbox"/> Significant Properties List

Date entered in inventory:	Level of survey: <input type="checkbox"/> reconnaissance <input type="checkbox"/> intensive	Additional research? <input type="checkbox"/> yes <input type="checkbox"/> no
National Register Status: <input type="checkbox"/> listed <input type="checkbox"/> in listed district	Other:	
Name:		
<input type="checkbox"/> pending listing <input type="checkbox"/> not eligible <input type="checkbox"/> eligible(district) <input type="checkbox"/> eligible (individually) <input type="checkbox"/> not determined		



ARCHITECTURAL/HISTORIC INVENTORY FORM

3932 GRAVOIS AV

LOCATION MAP (include north arrow):

SITE MAP/PLAN (include north arrow):

Insert photograph of primary structure on property:

Photo 1:

Photo 2:

Description:

Description:

Date:

CD No.:

Image No.

Date:

CD No.:

Image No.

Photographer:

Main Photo: Images2012\CompleteSurveyPhotos\Gravois3932.JPG



ARCHITECTURAL/HISTORIC INVENTORY FORM

3932 GRAVOIS AV

21.(cont.) History:and significance. Expand box as necessary or add continuation pages.

22. (cont.) Sources of information. Expand box as necessary or add continuation pages.

40. (cont.) Description of environment and outbuilding. Expand box as necessary or add continuation pages.

41. (cont.) Description of primary resource. Expand box as necessary, or add continuation pages.

Blonde brick. Angled storefront



3932

MONDAY-FRIDAY
8 to 5
SAT 9 to 2

MIRROR & LENS
GLASS & TINT
KLEEN TECH
KLEEN TECH

HEGGER & SONS
MIRRORS

RESILVERED
776 8883



ARCHITECTURAL/HISTORIC INVENTORY FORM

1. Survey no. SLC-AS-047	2. Survey name: Thematic Survey of Modern Movement Architecture in St. Louis		
3. County: St. Louis [Independent City]	4. Address: 3936-8 GRAVOIS AV		
Alternate address if applicable			
5. City/State: St. Louis [Independent City], M	6. UTM:	or: LAT	7. Township/Range/Section: T: R: S: N/A
8. Historic Name (if known):		9. Present/other name (if known):	
10. Ownership:	11a. Historic Use (if known):	11b. Current Use:	

HISTORICAL DATA

12. Construction date: Major addition/alteration date:	1946	15. Architect:	18. Previously surveyed? <input type="checkbox"/> Cite survey name in box 22 cont. (page 3)
13. Significant date/period:		16. Builder/contractor:	
14. Area(s) of significance:		17. Original or significant owner:	19. On National Register? Cite nomination name in box 22 cont. (page 3)
			20. National Register eligible?
21. History and significance on continuation page. <input type="checkbox"/>		22. Sources of information on continuation page. <input type="checkbox"/>	Historic District Potential? <input type="checkbox"/> Name of Potential District?

ARCHITECTURAL INFORMATION

23. Category of Property:	30. Roof Material:	37. Windows: Type:
24. Vernacular or property type: 1-Story Commercial	31. Chimney placement:	Panes
25. Architectural style: Modern Movements	32. Structural system:	38. Acreage (rural): Visible from public road? <input type="checkbox"/>
26. Plan Shape:	33. Exterior wall cladding:	39. Changes: (describe in box 41 cont.) <input type="checkbox"/> Addition Date(s): <input type="checkbox"/> Altered Date(s): <input type="checkbox"/> Moved Date(s): <input type="checkbox"/> Other Date(s):
27. Number of Stories:	34. Foundation Material:	Endangered by:
28. No. of bays (1st floor)	35. Basement type:	40. No. outbuildings (describe in box 40 cont.):
29. Roof Type:	36. Front Porch Type:	41. Further description of building features and associated resources on continuation page. <input type="checkbox"/>

OTHER

42. Current Owner/address: 3936-38 GRAVOIS LLC	43. Inventory form prepared by (name):	44. Survey date:
8705 VILLA CREST DR ST LOUIS MO 63126	Additional Information/revisions by:	45. Date of revisions:
FOR SHPO USE:		Survey Category: <input type="checkbox"/> RLS <input type="checkbox"/> ILS <input type="checkbox"/> Significant Properties List

Date entered in inventory:	Level of survey: <input type="checkbox"/> reconnaissance <input type="checkbox"/> intensive	Additional research? <input type="checkbox"/> yes <input type="checkbox"/> no
National Register Status: <input type="checkbox"/> listed <input type="checkbox"/> in listed district	Other:	
Name:		
<input type="checkbox"/> pending listing <input type="checkbox"/> not eligible <input type="checkbox"/> eligible(district) <input type="checkbox"/> eligible (individually) <input type="checkbox"/> not determined		



ARCHITECTURAL/HISTORIC INVENTORY FORM

3936-8 GRAVOIS AV

LOCATION MAP (include north arrow):

SITE MAP/PLAN (include north arrow):

Insert photograph of primary structure on property:

Photo 1:

Photo 2:

Description:

Description:

Date: CD No.: Image No.

Date: CD No.: Image No.

Photographer:

Main Photo: Images2012\CompleteSurveyPhotos\Gravois3936.JPG



ARCHITECTURAL/HISTORIC INVENTORY FORM

3936-8 GRAVOIS AV

21.(cont.) History:and significance. Expand box as necessary or add continuation pages.

22. (cont.) Sources of information. Expand box as necessary or add continuation pages.

40. (cont.) Description of environment and outbuilding. Expand box as necessary or add continuation pages.

41. (cont.) Description of primary resource. Expand box as necessary, or add continuation pages.

large circular window on front façade. Brown and blond brick veneer.





ARCHITECTURAL/HISTORIC INVENTORY FORM

1. Survey no. SLC-AS-047	2. Survey name: Thematic Survey of Midcentury Modern Movement Nonresidential Architecture in St. Louis		
3. County: St. Louis [Independent City]	4. Address: 4017 GRAVOIS AV		
Alternate address if applicable			
5. City/State: St. Louis [Independent City], M	6. UTM:	or: LAT	7. Township/Range/Section: T: R: S: N/A
8. Historic Name (if known):		9. Present/other name (if known):	
10. Ownership:	11a. Historic Use (if known):	11b. Current Use:	

HISTORICAL DATA

12. Construction date: Major addition/alteration date:	1956	15. Architect:	18. Previously surveyed? <input type="checkbox"/> Cite survey name in box 22 cont. (page 3)
13. Significant date/period:		16. Builder/contractor:	19. On National Register? Cite nomination name in box 22 cont. (page 3)
14. Area(s) of significance:		17. Original or significant owner:	20. National Register eligible?
21. History and significance on continuation page. <input type="checkbox"/>		22. Sources of information on continuation page. <input type="checkbox"/>	Historic District Potential? <input type="checkbox"/> Name of Potential District?

ARCHITECTURAL INFORMATION

23. Category of Property:	30. Roof Material:	37. Windows: Type:
24. Vernacular or property type: Other-Note in Comments	31. Chimney placement:	Panes
25. Architectural style: Modern Movements	32. Structural system:	38. Acreage (rural): Visible from public road? <input type="checkbox"/>
26. Plan Shape:	33. Exterior wall cladding:	39. Changes: (describe in box 41 cont.) <input type="checkbox"/> Addition Date(s) <input type="checkbox"/> Altered Date(s) <input type="checkbox"/> Moved Date(s) <input type="checkbox"/> Other Date(s)
27. Number of Stories:	34. Foundation Material:	Endangered by:
28. No. of bays (1st floor)	35. Basement type:	40. No. outbuildings (describe in box 40 cont.):
29. Roof Type:	36. Front Porch Type:	41. Further description of building features and associated resources on continuation page. <input type="checkbox"/>

OTHER

42. Current Owner/address: 4017 GRAVOIS LLC	43. Inventory form prepared by (name):	44. Survey date:
4766 BRAMBLE BERRY DR ST LOUIS MO 63129	Additional Information/revisions by:	45. Date of revisions:
FOR SHPO USE:		Survey Category: <input type="checkbox"/> RLS <input type="checkbox"/> ILS <input type="checkbox"/> Significant Properties List

Date entered in inventory:	Level of survey: <input type="checkbox"/> reconnaissance <input type="checkbox"/> intensive	Additional research? <input type="checkbox"/> yes <input type="checkbox"/> no
National Register Status: <input type="checkbox"/> listed <input type="checkbox"/> in listed district	Other:	
Name:		
<input type="checkbox"/> pending listing <input type="checkbox"/> not eligible <input type="checkbox"/> eligible(district) <input type="checkbox"/> eligible (individually) <input type="checkbox"/> not determined		



ARCHITECTURAL/HISTORIC INVENTORY FORM

4017 GRAVOIS AV

LOCATION MAP (include north arrow):

SITE MAP/PLAN (include north arrow):

Insert photograph of primary structure on property:

Photo 1:

Photo 2:

Description:

Description:

Date:

CD No.:

Image No.

Date:

CD No.:

Image No.

Photographer:

Main Photo: Images2012\CompleteSurveyPhotos\Gravois4017.JPG



ARCHITECTURAL/HISTORIC INVENTORY FORM

4017 GRAVOIS AV

21.(cont.) History:and significance. Expand box as necessary or add continuation pages.

22. (cont.) Sources of information. Expand box as necessary or add continuation pages.

40. (cont.) Description of environment and outbuilding. Expand box as necessary or add continuation pages.

41. (cont.) Description of primary resource. Expand box as necessary, or add continuation pages.

Former auto garage.



BOAT
COVERS

Budget
Rental

Complete **AUTO** Upholstery
Service

GRAVOIS AUTO TOP
and SEAT COVERS

Convertible **TOPS**



ARCHITECTURAL/HISTORIC INVENTORY FORM

1. Survey no. SLC-AS-047	2. Survey name: Thematic Survey of Midcentury Modern Movement Nonresidential Architecture in St. Louis		
3. County: St. Louis [Independent City]	4. Address: 4020 GRAVOIS AV		
Alternate address if applicable			
5. City/State: St. Louis [Independent City], M	6. UTM:	or: LAT	7. Township/Range/Section: T: R: S: N/A
8. Historic Name (if known):		9. Present/other name (if known):	
10. Ownership:		11a. Historic Use (if known):	11b. Current Use:

HISTORICAL DATA

12. Construction date: Major addition/alteration date:	1962	15. Architect:	18. Previously surveyed? <input type="checkbox"/> Cite survey name in box 22 cont. (page 3)
13. Significant date/period:		16. Builder/contractor:	19. On National Register? Cite nomination name in box 22 cont. (page 3)
14. Area(s) of significance:		17. Original or significant owner:	20. National Register eligible?
21. History and significance on continuation page. <input type="checkbox"/>		22. Sources of information on continuation page. <input type="checkbox"/>	Historic District Potential? <input type="checkbox"/> Name of Potential District?

ARCHITECTURAL INFORMATION

23. Category of Property:	30. Roof Material:	37. Windows: Type:
24. Vernacular or property type: Other-Note in Comments	31. Chimney placement:	Panes
25. Architectural style: Modern Movements	32. Structural system:	38. Acreage (rural): Visible from public road? <input type="checkbox"/>
26. Plan Shape:	33. Exterior wall cladding:	39. Changes: (describe in box 41 cont.) <input type="checkbox"/> Addition Date(s) <input type="checkbox"/> Altered Date(s) <input type="checkbox"/> Moved Date(s) <input type="checkbox"/> Other Date(s)
27. Number of Stories:	34. Foundation Material:	Endangered by:
28. No. of bays (1st floor)	35. Basement type:	40. No. outbuildings (describe in box 40 cont.):
29. Roof Type:	36. Front Porch Type:	41. Further description of building features and associated resources on continuation page. <input type="checkbox"/>

OTHER

42. Current Owner/address: JTJ RENTALS	43. Inventory form prepared by (name):	44. Survey date:
9134 SADDLEBROOK ST LOUIS MO 63126	Additional Information/revisions by:	45. Date of revisions:
FOR SHPO USE:		Survey Category: <input type="checkbox"/> RLS <input type="checkbox"/> ILS <input type="checkbox"/> Significant Properties List

Date entered in inventory:	Level of survey: <input type="checkbox"/> reconnaissance <input type="checkbox"/> intensive	Additional research? <input type="checkbox"/> yes <input type="checkbox"/> no
National Register Status: <input type="checkbox"/> listed <input type="checkbox"/> in listed district	Other:	
Name:		
<input type="checkbox"/> pending listing <input type="checkbox"/> not eligible <input type="checkbox"/> eligible(district) <input type="checkbox"/> eligible (individually) <input type="checkbox"/> not determined		



ARCHITECTURAL/HISTORIC INVENTORY FORM

4020 GRAVOIS AV

LOCATION MAP (include north arrow):

SITE MAP/PLAN (include north arrow):

Insert photograph of primary structure on property:

Photo 1:

Photo 2:

Description:

Description:

Date:

CD No.:

Image No.

Date:

CD No.:

Image No.

Photographer:

Main Photo: Images2012\CompleteSurveyPhotos\Gravois4020.JPG



ARCHITECTURAL/HISTORIC INVENTORY FORM

4020 GRAVOIS AV

21.(cont.) History:and significance. Expand box as necessary or add continuation pages.

22. (cont.) Sources of information. Expand box as necessary or add continuation pages.

40. (cont.) Description of environment and outbuilding. Expand box as necessary or add continuation pages.

41. (cont.) Description of primary resource. Expand box as necessary, or add continuation pages.

non-descript brich garage.



GRAVOIS RADIATOR
& AUTO SERVICE

GRAVOIS

776-6500



SOLD



ARCHITECTURAL/HISTORIC INVENTORY FORM

1. Survey no. SLC-AS-047	2. Survey name: Thematic Survey of Midcentury Modern Movement Nonresidential Architecture in St. Louis		
3. County: St. Louis [Independent City]	4. Address: 4029 GRAVOIS AV		
Alternate address if applicable			
5. City/State: St. Louis [Independent City], M	6. UTM:	or: LAT	7. Township/Range/Section: T: R: S: N/A
8. Historic Name (if known):		9. Present/other name (if known):	
10. Ownership:	11a. Historic Use (if known):	11b. Current Use:	

HISTORICAL DATA

12. Construction date: Major addition/alteration date:	1952	15. Architect:	18. Previously surveyed? <input type="checkbox"/> Cite survey name in box 22 cont. (page 3)
13. Significant date/period:		16. Builder/contractor:	19. On National Register? Cite nomination name in box 22 cont. (page 3)
14. Area(s) of significance:		17. Original or significant owner:	20. National Register eligible?
21. History and significance on continuation page. <input type="checkbox"/>		22. Sources of information on continuation page. <input type="checkbox"/>	Historic District Potential? <input type="checkbox"/> Name of Potential District?

ARCHITECTURAL INFORMATION

23. Category of Property:	30. Roof Material:	37. Windows: Type:
24. Vernacular or property type: Over 1-Story Commercial	31. Chimney placement:	Panes
25. Architectural style: Modern Movements	32. Structural system:	38. Acreage (rural): Visible from public road? <input type="checkbox"/>
26. Plan Shape:	33. Exterior wall cladding:	39. Changes: (describe in box 41 cont.) <input type="checkbox"/> Addition Date(s): <input type="checkbox"/> Altered Date(s): <input type="checkbox"/> Moved Date(s): <input type="checkbox"/> Other Date(s):
27. Number of Stories:	34. Foundation Material:	Endangered by:
28. No. of bays (1st floor)	35. Basement type:	40. No. outbuildings (describe in box 40 cont.):
29. Roof Type:	36. Front Porch Type:	41. Further description of building features and associated resources on continuation page. <input type="checkbox"/>

OTHER

42. Current Owner/address: KRUMREY PROPERTIES LLC	43. Inventory form prepared by (name):	44. Survey date:
14733 WESTERLY PL CHESTERFIELD MO 63017	Additional Information/revisions by:	45. Date of revisions:
FOR SHPO USE:		Survey Category: <input type="checkbox"/> RLS <input type="checkbox"/> ILS <input type="checkbox"/> Significant Properties List

Date entered in inventory:	Level of survey: <input type="checkbox"/> reconnaissance <input type="checkbox"/> intensive	Additional research? <input type="checkbox"/> yes <input type="checkbox"/> no
National Register Status: <input type="checkbox"/> listed <input type="checkbox"/> in listed district	Other:	
Name:		
<input type="checkbox"/> pending listing <input type="checkbox"/> not eligible <input type="checkbox"/> eligible(district) <input type="checkbox"/> eligible (individually) <input type="checkbox"/> not determined		



ARCHITECTURAL/HISTORIC INVENTORY FORM

4029 GRAVOIS AV

LOCATION MAP (include north arrow):

SITE MAP/PLAN (include north arrow):

Insert photograph of primary structure on property:

Photo 1:

Photo 2:

Description:

Description:

Date:

CD No.:

Image No.

Date:

CD No.:

Image No.

Photographer:

Main Photo: Images2012\CompleteSurveyPhotos\Gravois4029.JPG



ARCHITECTURAL/HISTORIC INVENTORY FORM

4029 GRAVOIS AV

21.(cont.) History:and significance. Expand box as necessary or add continuation pages.

22. (cont.) Sources of information. Expand box as necessary or add continuation pages.

40. (cont.) Description of environment and outbuilding. Expand box as necessary or add continuation pages.

41. (cont.) Description of primary resource. Expand box as necessary, or add continuation pages.

non descript concrete block construction

↓ TOOLS

BETTER TOOLS

Woodworking Tools & Equipment
Contractor & Homeowner Supplies

GRAVOIS AUTO TOP

- SEAT COVERS
- UPHOLSTERY
- CARPET
- HEADLINERS
- BOAT COVERS
- USED CARS
- CONVERTIBLE TOPS

314-773-4021

Auto
SEAT
COVERS

Budwig



ARCHITECTURAL/HISTORIC INVENTORY FORM

1. Survey no. SLC-AS-047	2. Survey name: Thematic Survey of Midcentury Modern Movement Nonresidential Architecture in St. Louis		
3. County: St. Louis [Independent City]	4. Address: 4040 GRAVOIS AV		
Alternate address if applicable			
5. City/State: St. Louis [Independent City], M	6. UTM:	or: LAT	7. Township/Range/Section: T: R: S: N/A
8. Historic Name (if known):		9. Present/other name (if known):	
10. Ownership:		11a. Historic Use (if known):	11b. Current Use:

HISTORICAL DATA

12. Construction date: Major addition/alteration date:	1961	15. Architect:	18. Previously surveyed? <input type="checkbox"/> Cite survey name in box 22 cont. (page 3)
13. Significant date/period:		16. Builder/contractor:	19. On National Register? Cite nomination name in box 22 cont. (page 3)
14. Area(s) of significance:		17. Original or significant owner:	20. National Register eligible?
21. History and significance on continuation page. <input type="checkbox"/>		22. Sources of information on continuation page. <input type="checkbox"/>	Historic District Potential? <input type="checkbox"/> Name of Potential District?

ARCHITECTURAL INFORMATION

23. Category of Property:	30. Roof Material:	37. Windows: Type:
24. Vernacular or property type: Other-Note in Comments	31. Chimney placement:	Panes
25. Architectural style: Modern Movements	32. Structural system:	38. Acreage (rural): Visible from public road? <input type="checkbox"/>
26. Plan Shape:	33. Exterior wall cladding:	39. Changes: (describe in box 41 cont.) <input type="checkbox"/> Addition Date(s) <input type="checkbox"/> Altered Date(s) <input type="checkbox"/> Moved Date(s) <input type="checkbox"/> Other Date(s)
27. Number of Stories:	34. Foundation Material:	Endangered by:
28. No. of bays (1st floor)	35. Basement type:	40. No. outbuildings (describe in box 40 cont.):
29. Roof Type:	36. Front Porch Type:	41. Further description of building features and associated resources on continuation page. <input type="checkbox"/>

OTHER

42. Current Owner/address: JTJ RENTALS LLC	43. Inventory form prepared by (name):	44. Survey date:
9134 SADDLEBROOK ST LOUIS MO 63126	Additional Information/revisions by:	45. Date of revisions:
FOR SHPO USE:		Survey Category: <input type="checkbox"/> RLS <input type="checkbox"/> ILS <input type="checkbox"/> Significant Properties List

Date entered in inventory:	Level of survey: <input type="checkbox"/> reconnaissance <input type="checkbox"/> intensive	Additional research? <input type="checkbox"/> yes <input type="checkbox"/> no
National Register Status: <input type="checkbox"/> listed <input type="checkbox"/> in listed district	Other:	
Name:		
<input type="checkbox"/> pending listing <input type="checkbox"/> not eligible <input type="checkbox"/> eligible(district) <input type="checkbox"/> eligible (individually) <input type="checkbox"/> not determined		



ARCHITECTURAL/HISTORIC INVENTORY FORM

4040 GRAVOIS AV

LOCATION MAP (include north arrow):

SITE MAP/PLAN (include north arrow):

Insert photograph of primary structure on property:

Photo 1:

Photo 2:

Description:

Description:

Date:

CD No.:

Image No.

Date:

CD No.:

Image No.

Photographer:

Main Photo: Images2012\CompleteSurveyPhotos\Gravois4040.JPG



ARCHITECTURAL/HISTORIC INVENTORY FORM

4040 GRAVOIS AV

21.(cont.) History:and significance. Expand box as necessary or add continuation pages.

22. (cont.) Sources of information. Expand box as necessary or add continuation pages.

40. (cont.) Description of environment and outbuilding. Expand box as necessary or add continuation pages.

41. (cont.) Description of primary resource. Expand box as necessary, or add continuation pages.

Auto garage/Repair shop.

GRAVOIS RADIATOR

776-6500



776-6677

Vander Pluym
Radiator

4040
GRAVOIS

RADIATOR
SERVICE





ARCHITECTURAL/HISTORIC INVENTORY FORM

1. Survey no. SLC-AS-047		2. Survey name: Thematic Survey of Midcentury Modern Movement Nonresidential Architecture in St. Louis	
3. County: St. Louis [Independent City]		4. Address: 4050 GRAVOIS AV	
Alternate address if applicable			
5. City/State: St. Louis [Independent City], M		6. UTM: LAT LONG:	7. Township/Range/Section: T: R: S: N/A
8. Historic Name (if known):		9. Present/other name (if known):	
10. Ownership:	11a. Historic Use (if known):	11b. Current Use:	

HISTORICAL DATA

12. Construction date: Major addition/alteration date:	1951	15. Architect:	18. Previously surveyed? <input type="checkbox"/> Cite survey name in box 22 cont. (page 3)
13. Significant date/period:		16. Builder/contractor:	19. On National Register? Cite nomination name in box 22 cont. (page 3)
14. Area(s) of significance:		17. Original or significant owner:	20. National Register eligible?
21. History and significance on continuation page. <input type="checkbox"/>		22. Sources of information on continuation page. <input type="checkbox"/>	Historic District Potential? <input type="checkbox"/> Name of Potential District?

ARCHITECTURAL INFORMATION

23. Category of Property:	30. Roof Material:	37. Windows: Type:
24. Vernacular or property type: 1-Story Commercial	31. Chimney placement:	Panes
25. Architectural style: Modern Movements	32. Structural system:	38. Acreage (rural): Visible from public road? <input type="checkbox"/>
26. Plan Shape:	33. Exterior wall cladding:	39. Changes: (describe in box 41 cont.) <input type="checkbox"/> Addition Date(s) <input type="checkbox"/> Altered Date(s) <input type="checkbox"/> Moved Date(s) <input type="checkbox"/> Other Date(s)
27. Number of Stories:	34. Foundation Material:	Endangered by:
28. No. of bays (1st floor)	35. Basement type:	40. No. outbuildings (describe in box 40 cont.):
29. Roof Type:	36. Front Porch Type:	41. Further description of building features and associated resources on continuation page. <input type="checkbox"/>

OTHER

42. Current Owner/address: FORTY FIFTY CORPORATION	43. Inventory form prepared by (name):	44. Survey date:
9291 LADUE RD ST LOUIS MO 63124	Additional Information/revisions by:	45. Date of revisions:
FOR SHPO USE:		Survey Category: <input type="checkbox"/> RLS <input type="checkbox"/> ILS <input type="checkbox"/> Significant Properties List

Date entered in inventory:	Level of survey: <input type="checkbox"/> reconnaissance <input type="checkbox"/> intensive	Additional research? <input type="checkbox"/> yes <input type="checkbox"/> no
National Register Status: <input type="checkbox"/> listed <input type="checkbox"/> in listed district	Other:	
Name:		
<input type="checkbox"/> pending listing <input type="checkbox"/> not eligible <input type="checkbox"/> eligible(district) <input type="checkbox"/> eligible (individually) <input type="checkbox"/> not determined		



ARCHITECTURAL/HISTORIC INVENTORY FORM

4050 GRAVOIS AV

LOCATION MAP (include north arrow):

SITE MAP/PLAN (include north arrow):

Insert photograph of primary structure on property:

Photo 1:

Photo 2:

Description:

Description:

Date:

CD No.:

Image No.

Date:

CD No.:

Image No.

Photographer:

Main Photo: Images2012\CompleteSurveyPhotos\Gravois4050.JPG



ARCHITECTURAL/HISTORIC INVENTORY FORM

4050 GRAVOIS AV

21.(cont.) History:and significance. Expand box as necessary or add continuation pages.

22. (cont.) Sources of information. Expand box as necessary or add continuation pages.

40. (cont.) Description of environment and outbuilding. Expand box as necessary or add continuation pages.

41. (cont.) Description of primary resource. Expand box as necessary, or add continuation pages.

Non-descript building for car dealership.



4050 Gravois
Vogue
Motor Company, Inc.
314-776-2122
Financing For Almost Everyone

Vogue
Motor Company, Inc.
ENTRANCE

314
776-2122

4050

TRY
1.99%

TRY
2.96



ARCHITECTURAL/HISTORIC INVENTORY FORM

1. Survey no. SLC-AS-047	2. Survey name: Thematic Survey of Midcentury Modern Movement Nonresidential Architecture in St. Louis		
3. County: St. Louis [Independent City]	4. Address: 4051 GRAVOIS AV		
Alternate address if applicable			
5. City/State: St. Louis [Independent City], M	6. UTM:	or: LAT	7. Township/Range/Section: T: R: S: N/A
8. Historic Name (if known):		9. Present/other name (if known):	
10. Ownership:	11a. Historic Use (if known):	11b. Current Use:	

HISTORICAL DATA

12. Construction date: Major addition/alteration date:	1970	15. Architect:	18. Previously surveyed? <input type="checkbox"/> Cite survey name in box 22 cont. (page 3)
13. Significant date/period:		16. Builder/contractor:	19. On National Register? Cite nomination name in box 22 cont. (page 3)
14. Area(s) of significance:		17. Original or significant owner:	20. National Register eligible?
21. History and significance on continuation page. <input type="checkbox"/>		22. Sources of information on continuation page. <input type="checkbox"/>	Historic District Potential? <input type="checkbox"/> Name of Potential District?

ARCHITECTURAL INFORMATION

23. Category of Property:	30. Roof Material:	37. Windows: Type:
24. Vernacular or property type: 1-Story Commercial	31. Chimney placement:	Panes
25. Architectural style: Modern Movements	32. Structural system:	38. Acreage (rural): Visible from public road? <input type="checkbox"/>
26. Plan Shape:	33. Exterior wall cladding:	39. Changes: (describe in box 41 cont.) <input type="checkbox"/> Addition Date(s): <input type="checkbox"/> Altered Date(s): <input type="checkbox"/> Moved Date(s): <input type="checkbox"/> Other Date(s):
27. Number of Stories:	34. Foundation Material:	Endangered by:
28. No. of bays (1st floor)	35. Basement type:	40. No. outbuildings (describe in box 40 cont.):
29. Roof Type:	36. Front Porch Type:	41. Further description of building features and associated resources on continuation page. <input type="checkbox"/>

OTHER

42. Current Owner/address: GAL, JOSEF F & ANITA M& LINDA M & JOSEPH G & MADELINE F GAL & ANDRE 8705 VILLA CREST AV ST LOUIS MO 63126	43. Inventory form prepared by (name): Additional Information/revisions by:	44. Survey date: 45. Date of revisions: Survey Category: <input type="checkbox"/> RLS <input type="checkbox"/> ILS <input type="checkbox"/> Significant Properties List
--	--	--

FOR SHPO USE:

Date entered in inventory:	Level of survey: <input type="checkbox"/> reconnaissance <input type="checkbox"/> intensive	Additional research? <input type="checkbox"/> yes <input type="checkbox"/> no
National Register Status: <input type="checkbox"/> listed <input type="checkbox"/> in listed district	Other:	
Name:		
<input type="checkbox"/> pending listing <input type="checkbox"/> not eligible <input type="checkbox"/> eligible(district) <input type="checkbox"/> eligible (individually) <input type="checkbox"/> not determined		



MISSOURI DEPARTMENT OF NATURAL RESOURCES
STATE HISTORIC PRESERVATION OFFICE, P.O. Box 176, Jefferson City, MO 65102

ARCHITECTURAL/HISTORIC INVENTORY FORM

4051 GRAVOIS AV

LOCATION MAP (include north arrow):

SITE MAP/PLAN (include north arrow):

Insert photograph of primary structure on property:

Photo 1:

Photo 2:

Description:

Description:

Date:

CD No.:

Image No.

Date:

CD No.:

Image No.

Photographer:

Main Photo: Images2012\CompleteSurveyPhotos\Gravois4051.JPG



ARCHITECTURAL/HISTORIC INVENTORY FORM

4051 GRAVOIS AV

21.(cont.) History:and significance. Expand box as necessary or add continuation pages.

22. (cont.) Sources of information. Expand box as necessary or add continuation pages.

40. (cont.) Description of environment and outbuilding. Expand box as necessary or add continuation pages.

41. (cont.) Description of primary resource. Expand box as necessary, or add continuation pages.

concrete block construction

Gravois Auto Sales

772-0112

4081

4995

4995

4995



ARCHITECTURAL/HISTORIC INVENTORY FORM

1. Survey no. SLC-AS-047	2. Survey name: Thematic Survey of Modern Movement Architecture in St. Louis		
3. County: St. Louis [Independent City]	4. Address: 4140 GRAVOIS AV		
Alternate address if applicable			
5. City/State: St. Louis [Independent City], M	6. UTM:	or: LAT	7. Township/Range/Section: T: R: S: N/A
8. Historic Name (if known):		9. Present/other name (if known):	
10. Ownership:	11a. Historic Use (if known):	11b. Current Use:	

HISTORICAL DATA

12. Construction date: Major addition/alteration date:	1961	15. Architect:	18. Previously surveyed? <input type="checkbox"/> Cite survey name in box 22 cont. (page 3)
13. Significant date/period:		16. Builder/contractor:	19. On National Register? Cite nomination name in box 22 cont. (page 3)
14. Area(s) of significance:		17. Original or significant owner:	20. National Register eligible?
21. History and significance on continuation page. <input type="checkbox"/>		22. Sources of information on continuation page. <input type="checkbox"/>	Historic District Potential? <input type="checkbox"/> Name of Potential District?

ARCHITECTURAL INFORMATION

23. Category of Property:	30. Roof Material:	37. Windows: Type:
24. Vernacular or property type: 1-Story Commercial	31. Chimney placement:	Panes
25. Architectural style: Modern Movements	32. Structural system:	38. Acreage (rural): Visible from public road? <input type="checkbox"/>
26. Plan Shape:	33. Exterior wall cladding:	39. Changes: (describe in box 41 cont.) <input type="checkbox"/> Addition Date(s): <input type="checkbox"/> Altered Date(s): <input type="checkbox"/> Moved Date(s): <input type="checkbox"/> Other Date(s):
27. Number of Stories:	34. Foundation Material:	Endangered by:
28. No. of bays (1st floor)	35. Basement type:	40. No. outbuildings (describe in box 40 cont.):
29. Roof Type:	36. Front Porch Type:	41. Further description of building features and associated resources on continuation page. <input type="checkbox"/>

OTHER

42. Current Owner/address: SCHRADER, CHERYL	43. Inventory form prepared by (name):	44. Survey date:
3818 LOUGHBOROUGH AVE ST LOUIS MO 63116	Additional Information/revisions by:	45. Date of revisions:
FOR SHPO USE:		Survey Category: <input type="checkbox"/> RLS <input type="checkbox"/> ILS <input type="checkbox"/> Significant Properties List

Date entered in inventory:	Level of survey: <input type="checkbox"/> reconnaissance <input type="checkbox"/> intensive	Additional research? <input type="checkbox"/> yes <input type="checkbox"/> no
National Register Status: <input type="checkbox"/> listed <input type="checkbox"/> in listed district	Other:	
Name:		
<input type="checkbox"/> pending listing <input type="checkbox"/> not eligible <input type="checkbox"/> eligible(district) <input type="checkbox"/> eligible (individually) <input type="checkbox"/> not determined		



MISSOURI DEPARTMENT OF NATURAL RESOURCES
STATE HISTORIC PRESERVATION OFFICE, P.O. Box 176, Jefferson City, MO 65102

ARCHITECTURAL/HISTORIC INVENTORY FORM

4140 GRAVOIS AV

LOCATION MAP (include north arrow):

SITE MAP/PLAN (include north arrow):

Insert photograph of primary structure on property:

Photo 1:

Photo 2:

Description:

Description:

Date:

CD No.:

Image No.

Date:

CD No.:

Image No.

Photographer:

Main Photo: Images2012\CompleteSurveyPhotos\Gravois4140.JPG



ARCHITECTURAL/HISTORIC INVENTORY FORM

4140 GRAVOIS AV

21.(cont.) History:and significance. Expand box as necessary or add continuation pages.

22. (cont.) Sources of information. Expand box as necessary or add continuation pages.

40. (cont.) Description of environment and outbuilding. Expand box as necessary or add continuation pages.

41. (cont.) Description of primary resource. Expand box as necessary, or add continuation pages.

covered in EIFS





ARCHITECTURAL/HISTORIC INVENTORY FORM

1. Survey no. SLC-AS-047		2. Survey name: Thematic Survey of Midcentury Modern Movement Nonresidential Architecture in St. Louis	
3. County: St. Louis [Independent City]		4. Address: 4161 GRAVOIS AV	
Alternate address if applicable			
5. City/State: St. Louis [Independent City], M		6. UTM: LAT LONG:	7. Township/Range/Section: T: R: S: N/A
8. Historic Name (if known):		9. Present/other name (if known):	
10. Ownership:	11a. Historic Use (if known):	11b. Current Use:	

HISTORICAL DATA

12. Construction date: Major addition/alteration date:	1947 1947	15. Architect:	18. Previously surveyed? <input type="checkbox"/> Cite survey name in box 22 cont. (page 3)
13. Significant date/period:		16. Builder/contractor:	19. On National Register? Cite nomination name in box 22 cont. (page 3)
14. Area(s) of significance:		17. Original or significant owner:	20. National Register eligible?
21. History and significance on continuation page. <input type="checkbox"/>		22. Sources of information on continuation page. <input type="checkbox"/>	Historic District Potential? <input type="checkbox"/> Name of Potential District?

ARCHITECTURAL INFORMATION

23. Category of Property:	30. Roof Material:	37. Windows: Type:
24. Vernacular or property type: Industrial/Warehouse	31. Chimney placement:	Panes
25. Architectural style: Modern Movements	32. Structural system:	38. Acreage (rural): Visible from public road? <input type="checkbox"/>
26. Plan Shape:	33. Exterior wall cladding:	39. Changes: (describe in box 41 cont.) <input type="checkbox"/> Addition Date(s) <input type="checkbox"/> Altered Date(s) <input type="checkbox"/> Moved Date(s) <input type="checkbox"/> Other Date(s)
27. Number of Stories:	34. Foundation Material:	Endangered by:
28. No. of bays (1st floor)	35. Basement type:	40. No. outbuildings (describe in box 40 cont.):
29. Roof Type:	36. Front Porch Type:	41. Further description of building features and associated resources on continuation page. <input type="checkbox"/>

OTHER

42. Current Owner/address: W T INVESTMENTS INC	43. Inventory form prepared by (name):	44. Survey date:
4161 GRAVOIS AV ST LOUIS MO 63116	Additional Information/revisions by:	45. Date of revisions:
FOR SHPO USE:		Survey Category: <input type="checkbox"/> RLS <input type="checkbox"/> ILS <input type="checkbox"/> Significant Properties List

Date entered in inventory:	Level of survey: <input type="checkbox"/> reconnaissance <input type="checkbox"/> intensive	Additional research? <input type="checkbox"/> yes <input type="checkbox"/> no
National Register Status: <input type="checkbox"/> listed <input type="checkbox"/> in listed district	Other:	
Name:		
<input type="checkbox"/> pending listing <input type="checkbox"/> not eligible <input type="checkbox"/> eligible(district) <input type="checkbox"/> eligible (individually) <input type="checkbox"/> not determined		



MISSOURI DEPARTMENT OF NATURAL RESOURCES
STATE HISTORIC PRESERVATION OFFICE, P.O. Box 176, Jefferson City, MO 65102

ARCHITECTURAL/HISTORIC INVENTORY FORM

4161 GRAVOIS AV

LOCATION MAP (include north arrow):

SITE MAP/PLAN (include north arrow):

Insert photograph of primary structure on property:

Photo 1:

Photo 2:

Description:

Description:

Date:

CD No.:

Image No.

Date:

CD No.:

Image No.

Photographer:

Main Photo: Images2012\CompleteSurveyPhotos\Gravois4161.JPG



ARCHITECTURAL/HISTORIC INVENTORY FORM

4161 GRAVOIS AV

21.(cont.) History:and significance. Expand box as necessary or add continuation pages.

22. (cont.) Sources of information. Expand box as necessary or add continuation pages.

40. (cont.) Description of environment and outbuilding. Expand box as necessary or add continuation pages.

41. (cont.) Description of primary resource. Expand box as necessary, or add continuation pages.

Brick façade along Gravois. Concrete block construction.





ARCHITECTURAL/HISTORIC INVENTORY FORM

1. Survey no. SLC-AS-047	2. Survey name: Thematic Survey of Midcentury Modern Movement Nonresidential Architecture in St. Louis		
3. County: St. Louis [Independent City]	4. Address: 4170 GRAVOIS AV		
Alternate address if applicable			
5. City/State: St. Louis [Independent City], M	6. UTM:	or: LAT	7. Township/Range/Section: T: R: S: N/A
8. Historic Name (if known):		9. Present/other name (if known):	
10. Ownership:	11a. Historic Use (if known):	11b. Current Use:	

HISTORICAL DATA

12. Construction date: Major addition/alteration date:	1963	15. Architect:	18. Previously surveyed? <input type="checkbox"/> Cite survey name in box 22 cont. (page 3)
13. Significant date/period:		16. Builder/contractor:	19. On National Register? Cite nomination name in box 22 cont. (page 3)
14. Area(s) of significance:		17. Original or significant owner:	20. National Register eligible?
21. History and significance on continuation page. <input type="checkbox"/>		22. Sources of information on continuation page. <input type="checkbox"/>	Historic District Potential? <input type="checkbox"/> Name of Potential District?

ARCHITECTURAL INFORMATION

23. Category of Property:	30. Roof Material:	37. Windows: Type:
24. Vernacular or property type: Industrial/Warehouse	31. Chimney placement:	Panes
25. Architectural style: Modern Movements	32. Structural system:	38. Acreage (rural): Visible from public road? <input type="checkbox"/>
26. Plan Shape:	33. Exterior wall cladding:	39. Changes: (describe in box 41 cont.) <input type="checkbox"/> Addition Date(s): <input type="checkbox"/> Altered Date(s): <input type="checkbox"/> Moved Date(s): <input type="checkbox"/> Other Date(s):
27. Number of Stories:	34. Foundation Material:	Endangered by:
28. No. of bays (1st floor)	35. Basement type:	40. No. outbuildings (describe in box 40 cont.):
29. Roof Type:	36. Front Porch Type:	41. Further description of building features and associated resources on continuation page. <input type="checkbox"/>

OTHER

42. Current Owner/address: MSG INVESTMENTS LP C/O GEORGE TSAI 4170 GRAVOIS AV ST LOUIS MO 63116	43. Inventory form prepared by (name): Additional Information/revisions by:	44. Survey date: 45. Date of revisions: Survey Category: <input type="checkbox"/> RLS <input type="checkbox"/> ILS <input type="checkbox"/> Significant Properties List
---	--	--

FOR SHPO USE:

Date entered in inventory:	Level of survey: <input type="checkbox"/> reconnaissance <input type="checkbox"/> intensive	Additional research? <input type="checkbox"/> yes <input type="checkbox"/> no
National Register Status: <input type="checkbox"/> listed <input type="checkbox"/> in listed district	Other:	
Name:		
<input type="checkbox"/> pending listing <input type="checkbox"/> not eligible <input type="checkbox"/> eligible(district) <input type="checkbox"/> eligible (individually) <input type="checkbox"/> not determined		



ARCHITECTURAL/HISTORIC INVENTORY FORM

4170 GRAVOIS AV

LOCATION MAP (include north arrow):

SITE MAP/PLAN (include north arrow):

Insert photograph of primary structure on property:

Photo 1:

Photo 2:

Description:

Description:

Date:

CD No.:

Image No.

Date:

CD No.:

Image No.

Photographer:

Main Photo: Images2012\CompleteSurveyPhotos\Gravois4170.JPG



ARCHITECTURAL/HISTORIC INVENTORY FORM

4170 GRAVOIS AV

21.(cont.) History:and significance. Expand box as necessary or add continuation pages.

22. (cont.) Sources of information. Expand box as necessary or add continuation pages.

40. (cont.) Description of environment and outbuilding. Expand box as necessary or add continuation pages.

41. (cont.) Description of primary resource. Expand box as necessary, or add continuation pages.

symetrical façade. Cast concrete square elements





ARCHITECTURAL/HISTORIC INVENTORY FORM

1. Survey no. SLC-AS-047	2. Survey name: Thematic Survey of Midcentury Modern Movement Nonresidential Architecture in St. Louis		
3. County: St. Louis [Independent City]	4. Address: 4450-8 GRAVOIS AV		
Alternate address if applicable			
5. City/State: St. Louis [Independent City], M	6. UTM:	or: LAT	7. Township/Range/Section: T: R: S: N/A
8. Historic Name (if known):		9. Present/other name (if known):	
10. Ownership:	11a. Historic Use (if known):	11b. Current Use:	

HISTORICAL DATA

12. Construction date: Major addition/alteration date:	1967	15. Architect:	18. Previously surveyed? <input type="checkbox"/> Cite survey name in box 22 cont. (page 3)
13. Significant date/period:		16. Builder/contractor:	
14. Area(s) of significance:		17. Original or significant owner:	19. On National Register? Cite nomination name in box 22 cont. (page 3)
			20. National Register eligible?
21. History and significance on continuation page. <input type="checkbox"/>		22. Sources of information on continuation page. <input type="checkbox"/>	Historic District Potential? <input type="checkbox"/> Name of Potential District?

ARCHITECTURAL INFORMATION

23. Category of Property:	30. Roof Material:	37. Windows: Type:
24. Vernacular or property type: 1-Story Commercial	31. Chimney placement:	Panes
25. Architectural style: Modern Movements	32. Structural system:	38. Acreage (rural): Visible from public road? <input type="checkbox"/>
26. Plan Shape:	33. Exterior wall cladding:	39. Changes: (describe in box 41 cont.) <input type="checkbox"/> Addition Date(s): <input type="checkbox"/> Altered Date(s): <input type="checkbox"/> Moved Date(s): <input type="checkbox"/> Other Date(s):
27. Number of Stories:	34. Foundation Material:	Endangered by:
28. No. of bays (1st floor)	35. Basement type:	40. No. outbuildings (describe in box 40 cont.):
29. Roof Type:	36. Front Porch Type:	41. Further description of building features and associated resources on continuation page. <input type="checkbox"/>

OTHER

42. Current Owner/address: MITCHELL, LEO V	43. Inventory form prepared by (name):	44. Survey date:
3150 BRANNON ST LOUIS MO 63139	Additional Information/revisions by:	45. Date of revisions:
Survey Category: <input type="checkbox"/> RLS <input type="checkbox"/> ILS <input type="checkbox"/> Significant Properties List		

FOR SHPO USE:

Date entered in inventory:	Level of survey: <input type="checkbox"/> reconnaissance <input type="checkbox"/> intensive	Additional research? <input type="checkbox"/> yes <input type="checkbox"/> no
National Register Status: <input type="checkbox"/> listed <input type="checkbox"/> in listed district	Other:	
Name:		
<input type="checkbox"/> pending listing <input type="checkbox"/> not eligible <input type="checkbox"/> eligible(district) <input type="checkbox"/> eligible (individually) <input type="checkbox"/> not determined		



ARCHITECTURAL/HISTORIC INVENTORY FORM

4450-8 GRAVOIS AV

LOCATION MAP (include north arrow):

SITE MAP/PLAN (include north arrow):

Insert photograph of primary structure on property:

Photo 1:

Photo 2:

Description:

Description:

Date:

CD No.:

Image No.

Date:

CD No.:

Image No.

Photographer:

Main Photo: Images2012\CompleteSurveyPhotos\Gravois4450.JPG



ARCHITECTURAL/HISTORIC INVENTORY FORM

4450-8 GRAVOIS AV

21.(cont.) History:and significance. Expand box as necessary or add continuation pages.

22. (cont.) Sources of information. Expand box as necessary or add continuation pages.

40. (cont.) Description of environment and outbuilding. Expand box as necessary or add continuation pages.

41. (cont.) Description of primary resource. Expand box as necessary, or add continuation pages.

brick; series of barrel vaults form roof perpendicular to Taft, which the building faces



Taft Ave

AUTO &
REPAIR
352-4721

Break



ARCHITECTURAL/HISTORIC INVENTORY FORM

1. Survey no. SLC-AS-047	2. Survey name: Thematic Survey of Midcentury Modern Movement Nonresidential Architecture in St. Louis		
3. County: St. Louis [Independent City]	4. Address: 4500 GRAVOIS AV		
Alternate address if applicable			
5. City/State: St. Louis [Independent City], M	6. UTM:	or: LAT	7. Township/Range/Section: T: R: S: N/A
8. Historic Name (if known):		9. Present/other name (if known):	
10. Ownership:		11a. Historic Use (if known):	11b. Current Use:

HISTORICAL DATA

12. Construction date: Major addition/alteration date:	1966	15. Architect:	18. Previously surveyed? <input type="checkbox"/> Cite survey name in box 22 cont. (page 3)
13. Significant date/period:		16. Builder/contractor:	19. On National Register? Cite nomination name in box 22 cont. (page 3)
14. Area(s) of significance:		17. Original or significant owner:	20. National Register eligible?
21. History and significance on continuation page. <input type="checkbox"/>		22. Sources of information on continuation page. <input type="checkbox"/>	Historic District Potential? <input type="checkbox"/> Name of Potential District?

ARCHITECTURAL INFORMATION

23. Category of Property:	30. Roof Material:	37. Windows: Type:
24. Vernacular or property type: Gas Station	31. Chimney placement:	Panes
25. Architectural style: Modern Movements	32. Structural system:	38. Acreage (rural): Visible from public road? <input type="checkbox"/>
26. Plan Shape:	33. Exterior wall cladding:	39. Changes: (describe in box 41 cont.) <input type="checkbox"/> Addition Date(s): <input type="checkbox"/> Altered Date(s): <input type="checkbox"/> Moved Date(s): <input type="checkbox"/> Other Date(s):
27. Number of Stories:	34. Foundation Material:	Endangered by:
28. No. of bays (1st floor)	35. Basement type:	40. No. outbuildings (describe in box 40 cont.):
29. Roof Type:	36. Front Porch Type:	41. Further description of building features and associated resources on continuation page. <input type="checkbox"/>

OTHER

42. Current Owner/address: NIEBLING & NIEBLING LLC	43. Inventory form prepared by (name):	44. Survey date:
4111 MEREMAC ST ST LOUIS MO 63116	Additional Information/revisions by:	45. Date of revisions:
FOR SHPO USE:		Survey Category: <input type="checkbox"/> RLS <input type="checkbox"/> ILS <input type="checkbox"/> Significant Properties List

Date entered in inventory:	Level of survey: <input type="checkbox"/> reconnaissance <input type="checkbox"/> intensive	Additional research? <input type="checkbox"/> yes <input type="checkbox"/> no
National Register Status: <input type="checkbox"/> listed <input type="checkbox"/> in listed district	Other:	
Name:		
<input type="checkbox"/> pending listing <input type="checkbox"/> not eligible <input type="checkbox"/> eligible(district) <input type="checkbox"/> eligible (individually) <input type="checkbox"/> not determined		



ARCHITECTURAL/HISTORIC INVENTORY FORM

4500 GRAVOIS AV

LOCATION MAP (include north arrow):

SITE MAP/PLAN (include north arrow):

Insert photograph of primary structure on property:

Photo 1:

Photo 2:

Description:

Description:

Date:

CD No.:

Image No.

Date:

CD No.:

Image No.

Photographer:

Main Photo: Images2012\CompleteSurveyPhotos\Gravois4500.JPG



ARCHITECTURAL/HISTORIC INVENTORY FORM

4500 GRAVOIS AV

21.(cont.) History:and significance. Expand box as necessary or add continuation pages.

22. (cont.) Sources of information. Expand box as necessary or add continuation pages.

40. (cont.) Description of environment and outbuilding. Expand box as necessary or add continuation pages.

41. (cont.) Description of primary resource. Expand box as necessary, or add continuation pages.

4 service bays, concrete block; utilitarian



MISSOURI
Gold Buy & Jew
STRAIGHT AHEAD

NO
THRU
TRAFFIC



ARCHITECTURAL/HISTORIC INVENTORY FORM

1. Survey no. SLC-AS-047	2. Survey name: Thematic Survey of Midcentury Modern Movement Nonresidential Architecture in St. Louis		
3. County: St. Louis [Independent City]	4. Address: 4643 GRAVOIS AV		
Alternate address if applicable			
5. City/State: St. Louis [Independent City], M	6. UTM:	or: LAT	7. Township/Range/Section: T: R: S: N/A
8. Historic Name (if known):		9. Present/other name (if known):	
10. Ownership:	11a. Historic Use (if known):	11b. Current Use:	

HISTORICAL DATA

12. Construction date: Major addition/alteration date:	1960	15. Architect:	18. Previously surveyed? <input type="checkbox"/> Cite survey name in box 22 cont. (page 3)
13. Significant date/period:		16. Builder/contractor:	19. On National Register? Cite nomination name in box 22 cont. (page 3)
14. Area(s) of significance:		17. Original or significant owner:	20. National Register eligible?
21. History and significance on continuation page. <input type="checkbox"/>		22. Sources of information on continuation page. <input type="checkbox"/>	Historic District Potential? <input type="checkbox"/> Name of Potential District?

ARCHITECTURAL INFORMATION

23. Category of Property:	30. Roof Material:	37. Windows: Type:
24. Vernacular or property type: 1-Story Commercial	31. Chimney placement:	Panes
25. Architectural style: Modern Movements	32. Structural system:	38. Acreage (rural): Visible from public road? <input type="checkbox"/>
26. Plan Shape:	33. Exterior wall cladding:	39. Changes: (describe in box 41 cont.) <input type="checkbox"/> Addition Date(s): <input type="checkbox"/> Altered Date(s): <input type="checkbox"/> Moved Date(s): <input type="checkbox"/> Other Date(s):
27. Number of Stories:	34. Foundation Material:	Endangered by:
28. No. of bays (1st floor)	35. Basement type:	40. No. outbuildings (describe in box 40 cont.):
29. Roof Type:	36. Front Porch Type:	41. Further description of building features and associated resources on continuation page. <input type="checkbox"/>

OTHER

42. Current Owner/address: PONJEVIC, ZORAN & BESIMA	43. Inventory form prepared by (name):	44. Survey date:
1803 OCONNELL POINTE CT WILDWOOD MO 63011	Additional Information/revisions by:	45. Date of revisions:
FOR SHPO USE:		Survey Category: <input type="checkbox"/> RLS <input type="checkbox"/> ILS <input type="checkbox"/> Significant Properties List

Date entered in inventory:	Level of survey: <input type="checkbox"/> reconnaissance <input type="checkbox"/> intensive	Additional research? <input type="checkbox"/> yes <input type="checkbox"/> no
National Register Status: <input type="checkbox"/> listed <input type="checkbox"/> in listed district	Other:	
Name:		
<input type="checkbox"/> pending listing <input type="checkbox"/> not eligible <input type="checkbox"/> eligible(district) <input type="checkbox"/> eligible (individually) <input type="checkbox"/> not determined		



ARCHITECTURAL/HISTORIC INVENTORY FORM

4643 GRAVOIS AV

LOCATION MAP (include north arrow):

SITE MAP/PLAN (include north arrow):

Insert photograph of primary structure on property:

Photo 1:

Photo 2:

Description:

Description:

Date:

CD No.:

Image No.

Date:

CD No.:

Image No.

Photographer:

Main Photo: Images2012\CompleteSurveyPhotos\Gravois4643.JPG



ARCHITECTURAL/HISTORIC INVENTORY FORM

4643 GRAVOIS AV

21.(cont.) History:and significance. Expand box as necessary or add continuation pages.

22. (cont.) Sources of information. Expand box as necessary or add continuation pages.

40. (cont.) Description of environment and outbuilding. Expand box as necessary or add continuation pages.

41. (cont.) Description of primary resource. Expand box as necessary, or add continuation pages.

EIFS walls shingled faux mansard/canopy form added



HOME LOANS
353-3000

4643
GRAVOIS

KREDITI ZA KUCE
353-3000



ARCHITECTURAL/HISTORIC INVENTORY FORM

1. Survey no. SLC-AS-047	2. Survey name: Thematic Survey of Modern Movement Architecture in St. Louis		
3. County: St. Louis [Independent City]	4. Address: 4645 GRAVOIS AV		
Alternate address if applicable			
5. City/State: St. Louis [Independent City], M	6. UTM:	or: LAT	7. Township/Range/Section: T: R: S: N/A
8. Historic Name (if known):		9. Present/other name (if known):	
10. Ownership:	11a. Historic Use (if known):	11b. Current Use:	

HISTORICAL DATA

12. Construction date: Major addition/alteration date:	1947	15. Architect:	18. Previously surveyed? <input type="checkbox"/> Cite survey name in box 22 cont. (page 3)
13. Significant date/period:		16. Builder/contractor:	
14. Area(s) of significance:		17. Original or significant owner:	19. On National Register? Cite nomination name in box 22 cont. (page 3)
			20. National Register eligible?
21. History and significance on continuation page. <input type="checkbox"/>		22. Sources of information on continuation page. <input type="checkbox"/>	Historic District Potential? <input type="checkbox"/> Name of Potential District?

ARCHITECTURAL INFORMATION

23. Category of Property:	30. Roof Material:	37. Windows: Type:
24. Vernacular or property type: 1-Story Commercial	31. Chimney placement:	Panes
25. Architectural style: Modern Movements	32. Structural system:	38. Acreage (rural): Visible from public road? <input type="checkbox"/>
26. Plan Shape:	33. Exterior wall cladding:	39. Changes: (describe in box 41 cont.) <input type="checkbox"/> Addition Date(s): <input type="checkbox"/> Altered Date(s): <input type="checkbox"/> Moved Date(s): <input type="checkbox"/> Other Date(s):
27. Number of Stories:	34. Foundation Material:	Endangered by:
28. No. of bays (1st floor)	35. Basement type:	40. No. outbuildings (describe in box 40 cont.):
29. Roof Type:	36. Front Porch Type:	41. Further description of building features and associated resources on continuation page. <input type="checkbox"/>

OTHER

42. Current Owner/address: FD GRAVOIS LLC	43. Inventory form prepared by (name):	44. Survey date:
201 S CENTRAL AV STE 305 ST LOUIS MO 63105	Additional Information/revisions by:	45. Date of revisions:
FOR SHPO USE:		Survey Category: <input type="checkbox"/> RLS <input type="checkbox"/> ILS <input type="checkbox"/> Significant Properties List

Date entered in inventory:	Level of survey: <input type="checkbox"/> reconnaissance <input type="checkbox"/> intensive	Additional research? <input type="checkbox"/> yes <input type="checkbox"/> no
National Register Status: <input type="checkbox"/> listed <input type="checkbox"/> in listed district	Other:	
Name:		
<input type="checkbox"/> pending listing <input type="checkbox"/> not eligible <input type="checkbox"/> eligible(district) <input type="checkbox"/> eligible (individually) <input type="checkbox"/> not determined		



ARCHITECTURAL/HISTORIC INVENTORY FORM

4645 GRAVOIS AV

LOCATION MAP (include north arrow):

SITE MAP/PLAN (include north arrow):

Insert photograph of primary structure on property:

Photo 1:

Photo 2:

Description:

Description:

Date:

CD No.:

Image No.

Date:

CD No.:

Image No.

Photographer:

Main Photo: Images2012\CompleteSurveyPhotos\Gravois4645.JPG



ARCHITECTURAL/HISTORIC INVENTORY FORM

4645 GRAVOIS AV

21.(cont.) History:and significance. Expand box as necessary or add continuation pages.

22. (cont.) Sources of information. Expand box as necessary or add continuation pages.

40. (cont.) Description of environment and outbuilding. Expand box as necessary or add continuation pages.

41. (cont.) Description of primary resource. Expand box as necessary, or add continuation pages.

Brick; now Family Dollar; milled AL windows





ARCHITECTURAL/HISTORIC INVENTORY FORM

1. Survey no. SLC-AS-047		2. Survey name: Thematic Survey of Modern Movement Architecture in St. Louis	
3. County: St. Louis [Independent City]		4. Address: 4716 GRAVOIS AV	
Alternate address if applicable			
5. City/State: St. Louis [Independent City], M		6. UTM: LAT	7. Township/Range/Section: T: R: S: N/A
8. Historic Name (if known):		9. Present/other name (if known):	
10. Ownership:		11a. Historic Use (if known):	
		11b. Current Use:	

HISTORICAL DATA

12. Construction date: Major addition/alteration date:	15. Architect:	18. Previously surveyed? <input type="checkbox"/> Cite survey name in box 22 cont. (page 3)
13. Significant date/period:	16. Builder/contractor:	19. On National Register? Cite nomination name in box 22 cont. (page 3)
14. Area(s) of significance:	17. Original or significant owner:	20. National Register eligible?
21. History and significance on continuation page. <input type="checkbox"/>	22. Sources of information on continuation page. <input type="checkbox"/>	Historic District Potential? <input type="checkbox"/> Name of Potential District?

ARCHITECTURAL INFORMATION

23. Category of Property:	30. Roof Material:	37. Windows: Type:
24. Vernacular or property type: 1-Story Commercial	31. Chimney placement:	Panes
25. Architectural style: Modern Movements	32. Structural system:	38. Acreage (rural): Visible from public road? <input type="checkbox"/>
26. Plan Shape:	33. Exterior wall cladding:	39. Changes: (describe in box 41 cont.) <input type="checkbox"/> Addition Date(s): <input type="checkbox"/> Altered Date(s): <input type="checkbox"/> Moved Date(s): <input type="checkbox"/> Other Date(s):
27. Number of Stories:	34. Foundation Material:	Endangered by:
28. No. of bays (1st floor)	35. Basement type:	40. No. outbuildings (describe in box 40 cont.):
29. Roof Type:	36. Front Porch Type:	41. Further description of building features and associated resources on continuation page. <input type="checkbox"/>

OTHER

42. Current Owner/address: W & K REAL ESTATE PROPERTIES LLC	43. Inventory form prepared by (name):	44. Survey date:
4728 GRAVOIS AVE ST LOUIS MO 63116	Additional Information/revisions by:	45. Date of revisions:
FOR SHPO USE:		Survey Category: <input type="checkbox"/> RLS <input type="checkbox"/> ILS <input type="checkbox"/> Significant Properties List

Date entered in inventory:	Level of survey: <input type="checkbox"/> reconnaissance <input type="checkbox"/> intensive	Additional research? <input type="checkbox"/> yes <input type="checkbox"/> no
National Register Status: <input type="checkbox"/> listed <input type="checkbox"/> in listed district	Other:	
Name:		
<input type="checkbox"/> pending listing <input type="checkbox"/> not eligible <input type="checkbox"/> eligible(district) <input type="checkbox"/> eligible (individually) <input type="checkbox"/> not determined		



MISSOURI DEPARTMENT OF NATURAL RESOURCES
STATE HISTORIC PRESERVATION OFFICE, P.O. Box 176, Jefferson City, MO 65102

ARCHITECTURAL/HISTORIC INVENTORY FORM

4716 GRAVOIS AV

LOCATION MAP (include north arrow):

SITE MAP/PLAN (include north arrow):

Insert photograph of primary structure on property:

Photo 1:

Photo 2:

Description:

Description:

Date:

CD No.:

Image No.

Date:

CD No.:

Image No.

Photographer:

Main Photo: Images2012\CompleteSurveyPhotos\Gravois4716.JPG



ARCHITECTURAL/HISTORIC INVENTORY FORM

4716 GRAVOIS AV

21.(cont.) History:and significance. Expand box as necessary or add continuation pages.

22. (cont.) Sources of information. Expand box as necessary or add continuation pages.

40. (cont.) Description of environment and outbuilding. Expand box as necessary or add continuation pages.

41. (cont.) Description of primary resource. Expand box as necessary, or add continuation pages.

small plaza-like building with multiple small stores set at sidewalk in older commercial area; two mostly red brick with some tan brick; series of doors and windows; shingled pent roof shades storefronts; flat roof;



MESHICA PEHLAN

314-368-3681



COFFEE SHOP



TAE KWON

TAE KWON DO



ARCHITECTURAL/HISTORIC INVENTORY FORM

1. Survey no. SLC-AS-047	2. Survey name: Thematic Survey of Modern Movement Architecture in St. Louis		
3. County: St. Louis [Independent City]	4. Address: 4728 GRAVOIS AV		
Alternate address if applicable			
5. City/State: St. Louis [Independent City], M	6. UTM:	or: LAT	7. Township/Range/Section: T: R: S: N/A
8. Historic Name (if known):		9. Present/other name (if known):	
10. Ownership:	11a. Historic Use (if known):	11b. Current Use:	

HISTORICAL DATA

12. Construction date: Major addition/alteration date:	15. Architect:	18. Previously surveyed? <input type="checkbox"/> Cite survey name in box 22 cont. (page 3)
13. Significant date/period:	16. Builder/contractor:	19. On National Register? Cite nomination name in box 22 cont. (page 3)
14. Area(s) of significance:	17. Original or significant owner:	20. National Register eligible?
21. History and significance on continuation page. <input type="checkbox"/>	22. Sources of information on continuation page. <input type="checkbox"/>	Historic District Potential? <input type="checkbox"/> Name of Potential District?

ARCHITECTURAL INFORMATION

23. Category of Property:	30. Roof Material:	37. Windows: Type:
24. Vernacular or property type: 1-Story Commercial	31. Chimney placement:	Panes
25. Architectural style: Modern Movements	32. Structural system:	38. Acreage (rural): Visible from public road? <input type="checkbox"/>
26. Plan Shape:	33. Exterior wall cladding:	39. Changes: (describe in box 41 cont.) <input type="checkbox"/> Addition Date(s): <input type="checkbox"/> Altered Date(s): <input type="checkbox"/> Moved Date(s): <input type="checkbox"/> Other Date(s):
27. Number of Stories:	34. Foundation Material:	Endangered by:
28. No. of bays (1st floor)	35. Basement type:	40. No. outbuildings (describe in box 40 cont.):
29. Roof Type:	36. Front Porch Type:	41. Further description of building features and associated resources on continuation page. <input type="checkbox"/>

OTHER

42. Current Owner/address: WEBER & KENNEY PROPERTIES LLC	43. Inventory form prepared by (name):	44. Survey date:
4728 GRAVOIS AVE ST LOUIS MO 63116	Additional Information/revisions by:	45. Date of revisions:
FOR SHPO USE:		Survey Category: <input type="checkbox"/> RLS <input type="checkbox"/> ILS <input type="checkbox"/> Significant Properties List

Date entered in inventory:	Level of survey: <input type="checkbox"/> reconnaissance <input type="checkbox"/> intensive	Additional research? <input type="checkbox"/> yes <input type="checkbox"/> no
National Register Status: <input type="checkbox"/> listed <input type="checkbox"/> in listed district	Other:	
Name:		
<input type="checkbox"/> pending listing <input type="checkbox"/> not eligible <input type="checkbox"/> eligible(district) <input type="checkbox"/> eligible (individually) <input type="checkbox"/> not determined		



MISSOURI DEPARTMENT OF NATURAL RESOURCES
STATE HISTORIC PRESERVATION OFFICE, P.O. Box 176, Jefferson City, MO 65102

ARCHITECTURAL/HISTORIC INVENTORY FORM

4728 GRAVOIS AV

LOCATION MAP (include north arrow):

SITE MAP/PLAN (include north arrow):

Insert photograph of primary structure on property:

Photo 1:

Photo 2:

Description:

Description:

Date:

CD No.:

Image No.

Date:

CD No.:

Image No.

Photographer:

Main Photo: Images2012\CompleteSurveyPhotos\Gravois4728.JPG



ARCHITECTURAL/HISTORIC INVENTORY FORM

4728 GRAVOIS AV

21.(cont.) History:and significance. Expand box as necessary or add continuation pages.

22. (cont.) Sources of information. Expand box as necessary or add continuation pages.

40. (cont.) Description of environment and outbuilding. Expand box as necessary or add continuation pages.

41. (cont.) Description of primary resource. Expand box as necessary, or add continuation pages.

concrete block rear additions to brick one-story commercial buidlings; strictly utilitarian additions include loading bay





ARCHITECTURAL/HISTORIC INVENTORY FORM

1. Survey no. SLC-AS-047	2. Survey name: Thematic Survey of Midcentury Modern Movement Nonresidential Architecture in St. Louis		
3. County: St. Louis [Independent City]	4. Address: 4914 GRAVOIS AV		
Alternate address if applicable			
5. City/State: St. Louis [Independent City], M	6. UTM:	or: LAT	7. Township/Range/Section: T: R: S: N/A
8. Historic Name (if known):		9. Present/other name (if known):	
10. Ownership:	11a. Historic Use (if known):	11b. Current Use:	

HISTORICAL DATA

12. Construction date: Major addition/alteration date:	1956	15. Architect:	18. Previously surveyed? <input type="checkbox"/> Cite survey name in box 22 cont. (page 3)
13. Significant date/period:		16. Builder/contractor:	19. On National Register? Cite nomination name in box 22 cont. (page 3)
14. Area(s) of significance:		17. Original or significant owner:	20. National Register eligible?
21. History and significance on continuation page. <input type="checkbox"/>		22. Sources of information on continuation page. <input type="checkbox"/>	Historic District Potential? <input type="checkbox"/> Name of Potential District?

ARCHITECTURAL INFORMATION

23. Category of Property:	30. Roof Material:	37. Windows: Type:
24. Vernacular or property type: Bank	31. Chimney placement:	Panes
25. Architectural style: Modern Movements	32. Structural system:	38. Acreage (rural): Visible from public road? <input type="checkbox"/>
26. Plan Shape:	33. Exterior wall cladding:	39. Changes: (describe in box 41 cont.) <input type="checkbox"/> Addition Date(s): <input type="checkbox"/> Altered Date(s): <input type="checkbox"/> Moved Date(s): <input type="checkbox"/> Other Date(s):
27. Number of Stories:	34. Foundation Material:	Endangered by:
28. No. of bays (1st floor)	35. Basement type:	40. No. outbuildings (describe in box 40 cont.):
29. Roof Type:	36. Front Porch Type:	41. Further description of building features and associated resources on continuation page. <input type="checkbox"/>

OTHER

42. Current Owner/address: SOUTHERN COMMERCIAL BANK	43. Inventory form prepared by (name):	44. Survey date:
5515 S GRAND BLVD ST LOUIS MO 63111	Additional Information/revisions by:	45. Date of revisions:
FOR SHPO USE:		Survey Category: <input type="checkbox"/> RLS <input type="checkbox"/> ILS <input type="checkbox"/> Significant Properties List

Date entered in inventory:	Level of survey: <input type="checkbox"/> reconnaissance <input type="checkbox"/> intensive	Additional research? <input type="checkbox"/> yes <input type="checkbox"/> no
National Register Status: <input type="checkbox"/> listed <input type="checkbox"/> in listed district	Other:	
Name:		
<input type="checkbox"/> pending listing <input type="checkbox"/> not eligible <input type="checkbox"/> eligible(district) <input type="checkbox"/> eligible (individually) <input type="checkbox"/> not determined		



ARCHITECTURAL/HISTORIC INVENTORY FORM

4914 GRAVOIS AV

LOCATION MAP (include north arrow):

SITE MAP/PLAN (include north arrow):

Insert photograph of primary structure on property:

Photo 1:

Photo 2:

Description:

Description:

Date: CD No.: Image No.

Date: CD No.: Image No.

Photographer:

Main Photo: Images2012\CompleteSurveyPhotos\Gravois4914.JPG



ARCHITECTURAL/HISTORIC INVENTORY FORM

4914 GRAVOIS AV

21.(cont.) History:and significance. Expand box as necessary or add continuation pages.

22. (cont.) Sources of information. Expand box as necessary or add continuation pages.

40. (cont.) Description of environment and outbuilding. Expand box as necessary or add continuation pages.

41. (cont.) Description of primary resource. Expand box as necessary, or add continuation pages.

Southern commercial Bank; original brick visible on rear but mostly clad in EIFS





ARCHITECTURAL/HISTORIC INVENTORY FORM

1. Survey no. SLC-AS-047	2. Survey name: Thematic Survey of Modern Movement Architecture in St. Louis		
3. County: St. Louis [Independent City]	4. Address: 5440 GRAVOIS AV		
Alternate address if applicable			
5. City/State: St. Louis, MO	6. UTM:	or: LAT	7. Township/Range/Section: T: R: S: N/A
8. Historic Name (if known):		9. Present/other name (if known):	
10. Ownership:	11a. Historic Use (if known):	11b. Current Use:	

HISTORICAL DATA

12. Construction date:	15. Architect:	18. Previously surveyed? <input type="checkbox"/>
Major addition/alteration date:		Cite survey name in box 22 cont. (page 3)
13. Significant date/period:	16. Builder/contractor:	
14. Area(s) of significance:	17. Original or significant owner:	19. On National Register? Cite nomination name in box 22 cont. (page 3)
		20. National Register eligible?
21. History and significance on continuation page. <input type="checkbox"/>	22. Sources of information on continuation page. <input type="checkbox"/>	Historic District Potential? <input type="checkbox"/>
		Name of Potential District?

ARCHITECTURAL INFORMATION

23. Category of Property:	30. Roof Material:	37. Windows: Type:
24. Vernacular or property type: Office Building	31. Chimney placement:	Panes
25. Architectural style: Modern Movements	32. Structural system:	38. Acreage (rural): Visible from public road? <input type="checkbox"/>
26. Plan Shape:	33. Exterior wall cladding:	39. Changes: (describe in box 41 cont.) <input type="checkbox"/> Addition Date(s): <input type="checkbox"/> Altered Date(s): <input type="checkbox"/> Moved Date(s): <input type="checkbox"/> Other Date(s):
27. Number of Stories:	34. Foundation Material:	Endangered by:
28. No. of bays (1st floor)	35. Basement type:	40. No. outbuildings (describe in box 40 cont.):
29. Roof Type:	36. Front Porch Type:	41. Further description of building features and associated resources on continuation page. <input type="checkbox"/>

OTHER

42. Current Owner/address: MONSTERS INC	43. Inventory form prepared by (name):	44. Survey date:
5465 GRAVOIS AV ST LOUIS MO 63116	Additional Information/revisions by:	45. Date of revisions:
FOR SHPO USE:		Survey Category: <input type="checkbox"/> RLS <input type="checkbox"/> ILS <input type="checkbox"/> Significant Properties List

Date entered in inventory:	Level of survey: <input type="checkbox"/> reconnaissance <input type="checkbox"/> intensive	Additional research? <input type="checkbox"/> yes <input type="checkbox"/> no
National Register Status: <input type="checkbox"/> listed <input type="checkbox"/> in listed district	Other:	
Name:		
<input type="checkbox"/> pending listing <input type="checkbox"/> not eligible <input type="checkbox"/> eligible(district) <input type="checkbox"/> eligible (individually) <input type="checkbox"/> not determined		



ARCHITECTURAL/HISTORIC INVENTORY FORM

5440 GRAVOIS AV

LOCATION MAP (include north arrow):

SITE MAP/PLAN (include north arrow):

Insert photograph of primary structure on property:

Photo 1:

Photo 2:

Description:

Description:

Date: CD No.: Image No.

Date: CD No.: Image No.

Photographer:

Main Photo: Images2012\CompleteSurveyPhotos\Gravois5440.JPG



ARCHITECTURAL/HISTORIC INVENTORY FORM

5440 GRAVOIS AV

21.(cont.) History:and significance. Expand box as necessary or add continuation pages.

22. (cont.) Sources of information. Expand box as necessary or add continuation pages.

40. (cont.) Description of environment and outbuilding. Expand box as necessary or add continuation pages.

41. (cont.) Description of primary resource. Expand box as necessary, or add continuation pages.

day care; brick blade sign base perpendicular to street



ac
314-353-1026
center

Free Now ENROLLING!
314-353-1026



ARCHITECTURAL/HISTORIC INVENTORY FORM

1. Survey no. SLC-AS-047	2. Survey name: Thematic Survey of Midcentury Modern Movement Nonresidential Architecture in St. Louis		
3. County: St. Louis [Independent City]	4. Address: 5701-7 GRAVOIS AV		
Alternate address if applicable			
5. City/State: St. Louis [Independent City], M	6. UTM:	or: LAT	7. Township/Range/Section: T: R: S: N/A
8. Historic Name (if known):		9. Present/other name (if known):	
10. Ownership:	11a. Historic Use (if known):	11b. Current Use:	

HISTORICAL DATA

12. Construction date: Major addition/alteration date:	1950	15. Architect:	18. Previously surveyed? <input type="checkbox"/> Cite survey name in box 22 cont. (page 3)
13. Significant date/period:		16. Builder/contractor:	19. On National Register? Cite nomination name in box 22 cont. (page 3)
14. Area(s) of significance:		17. Original or significant owner:	20. National Register eligible?
21. History and significance on continuation page. <input type="checkbox"/>		22. Sources of information on continuation page. <input type="checkbox"/>	Historic District Potential? <input type="checkbox"/> Name of Potential District?

ARCHITECTURAL INFORMATION

23. Category of Property:	30. Roof Material:	37. Windows: Type:
24. Vernacular or property type: Gas Station	31. Chimney placement:	Panes
25. Architectural style: Modern Movements	32. Structural system:	38. Acreage (rural): Visible from public road? <input type="checkbox"/>
26. Plan Shape:	33. Exterior wall cladding:	39. Changes: (describe in box 41 cont.) <input type="checkbox"/> Addition Date(s): <input type="checkbox"/> Altered Date(s): <input type="checkbox"/> Moved Date(s): <input type="checkbox"/> Other Date(s):
27. Number of Stories:	34. Foundation Material:	Endangered by:
28. No. of bays (1st floor)	35. Basement type:	40. No. outbuildings (describe in box 40 cont.):
29. Roof Type:	36. Front Porch Type:	41. Further description of building features and associated resources on continuation page. <input type="checkbox"/>

OTHER

42. Current Owner/address: KING, JAMES W & SHIRLEY J	43. Inventory form prepared by (name):	44. Survey date:
1855 GRAVOIS ST LOUIS MO 63104	Additional Information/revisions by:	45. Date of revisions:
FOR SHPO USE:		Survey Category: <input type="checkbox"/> RLS <input type="checkbox"/> ILS <input type="checkbox"/> Significant Properties List

Date entered in inventory:	Level of survey: <input type="checkbox"/> reconnaissance <input type="checkbox"/> intensive	Additional research? <input type="checkbox"/> yes <input type="checkbox"/> no
National Register Status: <input type="checkbox"/> listed <input type="checkbox"/> in listed district	Other:	
Name:		
<input type="checkbox"/> pending listing <input type="checkbox"/> not eligible <input type="checkbox"/> eligible(district) <input type="checkbox"/> eligible (individually) <input type="checkbox"/> not determined		



ARCHITECTURAL/HISTORIC INVENTORY FORM

5701-7 GRAVOIS AV

LOCATION MAP (include north arrow):

SITE MAP/PLAN (include north arrow):

Insert photograph of primary structure on property:

Photo 1:

Photo 2:

Description:

Description:

Date:

CD No.:

Image No.

Date:

CD No.:

Image No.

Photographer:

Main Photo: Images2012\CompleteSurveyPhotos\Gravois5701.JPG



ARCHITECTURAL/HISTORIC INVENTORY FORM

5701-7 GRAVOIS AV

21.(cont.) History:and significance. Expand box as necessary or add continuation pages.

22. (cont.) Sources of information. Expand box as necessary or add continuation pages.

40. (cont.) Description of environment and outbuilding. Expand box as necessary or add continuation pages.

41. (cont.) Description of primary resource. Expand box as necessary, or add continuation pages.

auto garage, storefronts partially covered



Get Here Pay Here

100% UACI

COLY MOTORS
314-782-0200



ARCHITECTURAL/HISTORIC INVENTORY FORM

1. Survey no. SLC-AS-047	2. Survey name: Thematic Survey of Midcentury Modern Movement Nonresidential Architecture in St. Louis		
3. County: St. Louis [Independent City]	4. Address: 5717 GRAVOIS AV		
Alternate address if applicable			
5. City/State: St. Louis [Independent City], M	6. UTM:	or: LAT	7. Township/Range/Section: T: R: S: N/A
8. Historic Name (if known):		9. Present/other name (if known):	
10. Ownership:		11a. Historic Use (if known):	11b. Current Use:

HISTORICAL DATA

12. Construction date: Major addition/alteration date:	1951	15. Architect:	18. Previously surveyed? <input type="checkbox"/> Cite survey name in box 22 cont. (page 3)
13. Significant date/period:		16. Builder/contractor:	19. On National Register? Cite nomination name in box 22 cont. (page 3)
14. Area(s) of significance:		17. Original or significant owner:	20. National Register eligible?
21. History and significance on continuation page. <input type="checkbox"/>		22. Sources of information on continuation page. <input type="checkbox"/>	Historic District Potential? <input type="checkbox"/> Name of Potential District?

ARCHITECTURAL INFORMATION

23. Category of Property:	30. Roof Material:	37. Windows: Type:
24. Vernacular or property type: 1-Story Commercial	31. Chimney placement:	Panes
25. Architectural style: Modern Movements	32. Structural system:	38. Acreage (rural): Visible from public road? <input type="checkbox"/>
26. Plan Shape:	33. Exterior wall cladding:	39. Changes: (describe in box 41 cont.) <input type="checkbox"/> Addition Date(s) <input type="checkbox"/> Altered Date(s) <input type="checkbox"/> Moved Date(s) <input type="checkbox"/> Other Date(s)
27. Number of Stories:	34. Foundation Material:	Endangered by:
28. No. of bays (1st floor)	35. Basement type:	40. No. outbuildings (describe in box 40 cont.):
29. Roof Type:	36. Front Porch Type:	41. Further description of building features and associated resources on continuation page. <input type="checkbox"/>

OTHER

42. Current Owner/address: MESINOVIC, EMIL & SANELA	43. Inventory form prepared by (name):	44. Survey date:
5717 GRAVOIS AVE ST LOUIS MO 63116	Additional Information/revisions by:	45. Date of revisions:
FOR SHPO USE:		Survey Category: <input type="checkbox"/> RLS <input type="checkbox"/> ILS <input type="checkbox"/> Significant Properties List

Date entered in inventory:	Level of survey: <input type="checkbox"/> reconnaissance <input type="checkbox"/> intensive	Additional research? <input type="checkbox"/> yes <input type="checkbox"/> no
National Register Status: <input type="checkbox"/> listed <input type="checkbox"/> in listed district	Other:	
Name:		
<input type="checkbox"/> pending listing <input type="checkbox"/> not eligible <input type="checkbox"/> eligible(district) <input type="checkbox"/> eligible (individually) <input type="checkbox"/> not determined		



MISSOURI DEPARTMENT OF NATURAL RESOURCES
STATE HISTORIC PRESERVATION OFFICE, P.O. Box 176, Jefferson City, MO 65102

ARCHITECTURAL/HISTORIC INVENTORY FORM

5717 GRAVOIS AV

LOCATION MAP (include north arrow):

SITE MAP/PLAN (include north arrow):

Insert photograph of primary structure on property:

Photo 1:

Photo 2:

Description:

Description:

Date:

CD No.:

Image No.

Date:

CD No.:

Image No.

Photographer:

Main Photo: Images2012\CompleteSurveyPhotos\Gravois5717.JPG



ARCHITECTURAL/HISTORIC INVENTORY FORM

5717 GRAVOIS AV

21.(cont.) History:and significance. Expand box as necessary or add continuation pages.

22. (cont.) Sources of information. Expand box as necessary or add continuation pages.

40. (cont.) Description of environment and outbuilding. Expand box as necessary or add continuation pages.

41. (cont.) Description of primary resource. Expand box as necessary, or add continuation pages.

covered in stucco. Metal cantilever awning



BUILD
31
www.c



ARCHITECTURAL/HISTORIC INVENTORY FORM

1. Survey no. SLC-AS-047	2. Survey name: Thematic Survey of Midcentury Modern Movement Nonresidential Architecture in St. Louis		
3. County: St. Louis [Independent City]	4. Address: 5822 GRAVOIS AV		
Alternate address if applicable			
5. City/State: St. Louis [Independent City], M	6. UTM:	or: LAT	7. Township/Range/Section: T: R: S: N/A
8. Historic Name (if known):		9. Present/other name (if known):	
10. Ownership:		11a. Historic Use (if known):	11b. Current Use:

HISTORICAL DATA

12. Construction date: Major addition/alteration date:	1952	15. Architect:	18. Previously surveyed? <input type="checkbox"/> Cite survey name in box 22 cont. (page 3)
13. Significant date/period:		16. Builder/contractor:	19. On National Register? Cite nomination name in box 22 cont. (page 3)
14. Area(s) of significance:		17. Original or significant owner:	20. National Register eligible?
21. History and significance on continuation page. <input type="checkbox"/>		22. Sources of information on continuation page. <input type="checkbox"/>	Historic District Potential? <input type="checkbox"/> Name of Potential District?

ARCHITECTURAL INFORMATION

23. Category of Property:	30. Roof Material:	37. Windows: Type:
24. Vernacular or property type: Industrial/Warehouse	31. Chimney placement:	Panes
25. Architectural style: Modern Movements	32. Structural system:	38. Acreage (rural): Visible from public road? <input type="checkbox"/>
26. Plan Shape:	33. Exterior wall cladding:	39. Changes: (describe in box 41 cont.) <input type="checkbox"/> Addition Date(s): <input type="checkbox"/> Altered Date(s): <input type="checkbox"/> Moved Date(s): <input type="checkbox"/> Other Date(s):
27. Number of Stories:	34. Foundation Material:	Endangered by:
28. No. of bays (1st floor)	35. Basement type:	40. No. outbuildings (describe in box 40 cont.):
29. Roof Type:	36. Front Porch Type:	41. Further description of building features and associated resources on continuation page. <input type="checkbox"/>

OTHER

42. Current Owner/address: RYAN REALTY CO INC	43. Inventory form prepared by (name):	44. Survey date:
13044 TAPAWINGO PL	Additional Information/revisions by:	45. Date of revisions:
SUNSET HILLS MO 63127		Survey Category: <input type="checkbox"/> RLS <input type="checkbox"/> ILS <input type="checkbox"/> Significant Properties List

FOR SHPO USE:

Date entered in inventory:	Level of survey: <input type="checkbox"/> reconnaissance <input type="checkbox"/> intensive	Additional research? <input type="checkbox"/> yes <input type="checkbox"/> no
National Register Status: <input type="checkbox"/> listed <input type="checkbox"/> in listed district	Other:	
Name:		
<input type="checkbox"/> pending listing <input type="checkbox"/> not eligible <input type="checkbox"/> eligible(district) <input type="checkbox"/> eligible (individually) <input type="checkbox"/> not determined		



ARCHITECTURAL/HISTORIC INVENTORY FORM

5822 GRAVOIS AV

LOCATION MAP (include north arrow):

SITE MAP/PLAN (include north arrow):

Insert photograph of primary structure on property:

Photo 1:

Photo 2:

Description:

Description:

Date:

CD No.:

Image No.

Date:

CD No.:

Image No.

Photographer:

Main Photo: Images2012\CompleteSurveyPhotos\Gravois5822.JPG



ARCHITECTURAL/HISTORIC INVENTORY FORM

5822 GRAVOIS AV

21.(cont.) History:and significance. Expand box as necessary or add continuation pages.

22. (cont.) Sources of information. Expand box as necessary or add continuation pages.

40. (cont.) Description of environment and outbuilding. Expand box as necessary or add continuation pages.

41. (cont.) Description of primary resource. Expand box as necessary, or add continuation pages.

Large attached concrete canopy in front, former car dealership





ARCHITECTURAL/HISTORIC INVENTORY FORM

1. Survey no. SLC-AS-047	2. Survey name: Thematic Survey of Midcentury Modern Movement Nonresidential Architecture in St. Louis		
3. County: St. Louis [Independent City]	4. Address: 6009 GRAVOIS AV		
Alternate address if applicable			
5. City/State: St. Louis [Independent City], M	6. UTM:	or: LAT	7. Township/Range/Section: T: R: S: N/A
8. Historic Name (if known):		9. Present/other name (if known):	
10. Ownership:	11a. Historic Use (if known):	11b. Current Use:	

HISTORICAL DATA

12. Construction date: Major addition/alteration date:	1969	15. Architect:	18. Previously surveyed? <input type="checkbox"/> Cite survey name in box 22 cont. (page 3)
13. Significant date/period:		16. Builder/contractor:	
14. Area(s) of significance:		17. Original or significant owner:	19. On National Register? Cite nomination name in box 22 cont. (page 3)
21. History and significance on continuation page. <input type="checkbox"/>		22. Sources of information on continuation page. <input type="checkbox"/>	20. National Register eligible? Historic District Potential? <input type="checkbox"/> Name of Potential District?

ARCHITECTURAL INFORMATION

23. Category of Property:	30. Roof Material:	37. Windows: Type:
24. Vernacular or property type: 1-Story Commercial	31. Chimney placement:	Panes
25. Architectural style: Modern Movements	32. Structural system:	38. Acreage (rural): Visible from public road? <input type="checkbox"/>
26. Plan Shape:	33. Exterior wall cladding:	39. Changes: (describe in box 41 cont.) <input type="checkbox"/> Addition Date(s): <input type="checkbox"/> Altered Date(s): <input type="checkbox"/> Moved Date(s): <input type="checkbox"/> Other Date(s):
27. Number of Stories:	34. Foundation Material:	Endangered by:
28. No. of bays (1st floor)	35. Basement type:	40. No. outbuildings (describe in box 40 cont.):
29. Roof Type:	36. Front Porch Type:	41. Further description of building features and associated resources on continuation page. <input type="checkbox"/>

OTHER

42. Current Owner/address: BUSCHER, RICHARD E	43. Inventory form prepared by (name):	44. Survey date:
9825 LUNA	Additional Information/revisions by:	45. Date of revisions:
ST LOUIS MO 63125		Survey Category: <input type="checkbox"/> RLS <input type="checkbox"/> ILS <input type="checkbox"/> Significant Properties List

FOR SHPO USE:

Date entered in inventory:	Level of survey: <input type="checkbox"/> reconnaissance <input type="checkbox"/> intensive	Additional research? <input type="checkbox"/> yes <input type="checkbox"/> no
National Register Status: <input type="checkbox"/> listed <input type="checkbox"/> in listed district	Other:	
Name:		
<input type="checkbox"/> pending listing <input type="checkbox"/> not eligible <input type="checkbox"/> eligible(district) <input type="checkbox"/> eligible (individually) <input type="checkbox"/> not determined		



ARCHITECTURAL/HISTORIC INVENTORY FORM

6009 GRAVOIS AV

LOCATION MAP (include north arrow):

SITE MAP/PLAN (include north arrow):

Insert photograph of primary structure on property:

Photo 1:

Photo 2:

Description:

Description:

Date:

CD No.:

Image No.

Date:

CD No.:

Image No.

Photographer:

Main Photo: Images2012\CompleteSurveyPhotos\Gravois6009.JPG



ARCHITECTURAL/HISTORIC INVENTORY FORM

6009 GRAVOIS AV

21.(cont.) History:and significance. Expand box as necessary or add continuation pages.

22. (cont.) Sources of information. Expand box as necessary or add continuation pages.

40. (cont.) Description of environment and outbuilding. Expand box as necessary or add continuation pages.

41. (cont.) Description of primary resource. Expand box as necessary, or add continuation pages.

Concrete block construction. Brick veneer front façade.





ARCHITECTURAL/HISTORIC INVENTORY FORM

1. Survey no. SLC-AS-047	2. Survey name: Thematic Survey of Midcentury Modern Movement Nonresidential Architecture in St. Louis		
3. County: St. Louis [Independent City]	4. Address: 6230-2 GRAVOIS AV		
Alternate address if applicable			
5. City/State: St. Louis [Independent City], M	6. UTM:	or: LAT	7. Township/Range/Section: T: R: S: N/A
8. Historic Name (if known):		9. Present/other name (if known):	
10. Ownership:	11a. Historic Use (if known):	11b. Current Use:	

HISTORICAL DATA

12. Construction date: Major addition/alteration date:	1960	15. Architect:	18. Previously surveyed? <input type="checkbox"/> Cite survey name in box 22 cont. (page 3)
13. Significant date/period:		16. Builder/contractor:	
14. Area(s) of significance:		17. Original or significant owner:	19. On National Register? Cite nomination name in box 22 cont. (page 3)
			20. National Register eligible?
21. History and significance on continuation page. <input type="checkbox"/>		22. Sources of information on continuation page. <input type="checkbox"/>	Historic District Potential? <input type="checkbox"/> Name of Potential District?

ARCHITECTURAL INFORMATION

23. Category of Property:	30. Roof Material:	37. Windows: Type:
24. Vernacular or property type: Other-Note in Comments	31. Chimney placement:	Panes
25. Architectural style: Modern Movements	32. Structural system:	38. Acreage (rural): Visible from public road? <input type="checkbox"/>
26. Plan Shape:	33. Exterior wall cladding:	39. Changes: (describe in box 41 cont.) <input type="checkbox"/> Addition Date(s) <input type="checkbox"/> Altered Date(s) <input type="checkbox"/> Moved Date(s) <input type="checkbox"/> Other Date(s)
27. Number of Stories:	34. Foundation Material:	Endangered by:
28. No. of bays (1st floor)	35. Basement type:	40. No. outbuildings (describe in box 40 cont.):
29. Roof Type:	36. Front Porch Type:	41. Further description of building features and associated resources on continuation page. <input type="checkbox"/>

OTHER

42. Current Owner/address: HORCH, TERRY R & TERESA A	43. Inventory form prepared by (name):	44. Survey date:
1194 ARNOLD TENBROOK	Additional Information/revisions by:	45. Date of revisions:
ARNOLD MO 63010		Survey Category: <input type="checkbox"/> RLS <input type="checkbox"/> ILS <input type="checkbox"/> Significant Properties List

FOR SHPO USE:

Date entered in inventory:	Level of survey: <input type="checkbox"/> reconnaissance <input type="checkbox"/> intensive	Additional research? <input type="checkbox"/> yes <input type="checkbox"/> no
National Register Status: <input type="checkbox"/> listed <input type="checkbox"/> in listed district	Other:	
Name:		
<input type="checkbox"/> pending listing <input type="checkbox"/> not eligible <input type="checkbox"/> eligible(district) <input type="checkbox"/> eligible (individually) <input type="checkbox"/> not determined		



ARCHITECTURAL/HISTORIC INVENTORY FORM

6230-2 GRAVOIS AV

LOCATION MAP (include north arrow):

SITE MAP/PLAN (include north arrow):

Insert photograph of primary structure on property:

Photo 1:

Photo 2:

Description:

Description:

Date:

CD No.:

Image No.

Date:

CD No.:

Image No.

Photographer:

Main Photo: Images2012\CompleteSurveyPhotos\Gravois6230.JPG



ARCHITECTURAL/HISTORIC INVENTORY FORM

6230-2 GRAVOIS AV

21.(cont.) History:and significance. Expand box as necessary or add continuation pages.

22. (cont.) Sources of information. Expand box as necessary or add continuation pages.

40. (cont.) Description of environment and outbuilding. Expand box as necessary or add continuation pages.

41. (cont.) Description of primary resource. Expand box as necessary, or add continuation pages.

Auto Garage-concrete block garage and brick office



MAINTENANCE
TUNE-UPS
& AUTO REPAIR
SPECIALTY SERVICES

6230

GYM



ARCHITECTURAL/HISTORIC INVENTORY FORM

1. Survey no. SLC-AS-047	2. Survey name: Thematic Survey of Midcentury Modern Movement Nonresidential Architecture in St. Louis		
3. County: St. Louis [Independent City]	4. Address: 6235 GRAVOIS AV		
Alternate address if applicable			
5. City/State: St. Louis [Independent City], M	6. UTM:	or: LAT	7. Township/Range/Section: T: R: S: N/A
8. Historic Name (if known):		9. Present/other name (if known):	
10. Ownership:		11a. Historic Use (if known):	11b. Current Use:

HISTORICAL DATA

12. Construction date: Major addition/alteration date:	1950	15. Architect:	18. Previously surveyed? <input type="checkbox"/> Cite survey name in box 22 cont. (page 3)
13. Significant date/period:		16. Builder/contractor:	19. On National Register? Cite nomination name in box 22 cont. (page 3)
14. Area(s) of significance:		17. Original or significant owner:	20. National Register eligible?
21. History and significance on continuation page. <input type="checkbox"/>		22. Sources of information on continuation page. <input type="checkbox"/>	Historic District Potential? <input type="checkbox"/> Name of Potential District?

ARCHITECTURAL INFORMATION

23. Category of Property:	30. Roof Material:	37. Windows: Type:
24. Vernacular or property type: Gas Station	31. Chimney placement:	Panes
25. Architectural style: Modern Movements	32. Structural system:	38. Acreage (rural): Visible from public road? <input type="checkbox"/>
26. Plan Shape:	33. Exterior wall cladding:	39. Changes: (describe in box 41 cont.) <input type="checkbox"/> Addition Date(s): <input type="checkbox"/> Altered Date(s): <input type="checkbox"/> Moved Date(s): <input type="checkbox"/> Other Date(s):
27. Number of Stories:	34. Foundation Material:	Endangered by:
28. No. of bays (1st floor)	35. Basement type:	40. No. outbuildings (describe in box 40 cont.):
29. Roof Type:	36. Front Porch Type:	41. Further description of building features and associated resources on continuation page. <input type="checkbox"/>

OTHER

42. Current Owner/address: MUELLER, LAWRENCE J & SHARON & MELVIN A EMGE 6235 GRAVOIS AVE ST LOUIS MO 63116	43. Inventory form prepared by (name): Additional Information/revisions by:	44. Survey date: 45. Date of revisions: Survey Category: <input type="checkbox"/> RLS <input type="checkbox"/> ILS <input type="checkbox"/> Significant Properties List
--	--	--

FOR SHPO USE:

Date entered in inventory:	Level of survey: <input type="checkbox"/> reconnaissance <input type="checkbox"/> intensive	Additional research? <input type="checkbox"/> yes <input type="checkbox"/> no
National Register Status: <input type="checkbox"/> listed <input type="checkbox"/> in listed district	Other:	
Name:		
<input type="checkbox"/> pending listing <input type="checkbox"/> not eligible <input type="checkbox"/> eligible(district) <input type="checkbox"/> eligible (individually) <input type="checkbox"/> not determined		



MISSOURI DEPARTMENT OF NATURAL RESOURCES
STATE HISTORIC PRESERVATION OFFICE, P.O. Box 176, Jefferson City, MO 65102

ARCHITECTURAL/HISTORIC INVENTORY FORM

6235 GRAVOIS AV

LOCATION MAP (include north arrow):

SITE MAP/PLAN (include north arrow):

Insert photograph of primary structure on property:

Photo 1:

Photo 2:

Description:

Description:

Date:

CD No.:

Image No.

Date:

CD No.:

Image No.

Photographer:

Main Photo: Images2012\CompleteSurveyPhotos\Gravois6235.JPG



ARCHITECTURAL/HISTORIC INVENTORY FORM

6235 GRAVOIS AV

21.(cont.) History:and significance. Expand box as necessary or add continuation pages.

22. (cont.) Sources of information. Expand box as necessary or add continuation pages.

40. (cont.) Description of environment and outbuilding. Expand box as necessary or add continuation pages.

41. (cont.) Description of primary resource. Expand box as necessary, or add continuation pages.

Concrete block construction

**EMGE'S
CAR-CRAFT INC.**

**EMGE
CARCRAFT**
6235 GRAVOIS
COMPLETE
AUTO SER
BRAKES
WHEEL
ALIGNMENT





ARCHITECTURAL/HISTORIC INVENTORY FORM

1. Survey no. SLC-AS-047	2. Survey name: Thematic Survey of Midcentury Modern Movement Nonresidential Architecture in St. Louis		
3. County: St. Louis [Independent City]	4. Address: 6250 GRAVOIS AV		
Alternate address if applicable			
5. City/State: St. Louis [Independent City], M	6. UTM:	or: LAT	7. Township/Range/Section: T: R: S: N/A
8. Historic Name (if known):		9. Present/other name (if known):	
10. Ownership:		11a. Historic Use (if known):	11b. Current Use:

HISTORICAL DATA

12. Construction date: Major addition/alteration date:	1960	15. Architect:	18. Previously surveyed? <input type="checkbox"/> Cite survey name in box 22 cont. (page 3)
13. Significant date/period:		16. Builder/contractor:	19. On National Register? Cite nomination name in box 22 cont. (page 3)
14. Area(s) of significance:		17. Original or significant owner:	20. National Register eligible?
21. History and significance on continuation page. <input type="checkbox"/>		22. Sources of information on continuation page. <input type="checkbox"/>	Historic District Potential? <input type="checkbox"/> Name of Potential District?

ARCHITECTURAL INFORMATION

23. Category of Property:	30. Roof Material:	37. Windows: Type:
24. Vernacular or property type: Industrial/Warehouse	31. Chimney placement:	Panes
25. Architectural style: Modern Movements	32. Structural system:	38. Acreage (rural): Visible from public road? <input type="checkbox"/>
26. Plan Shape:	33. Exterior wall cladding:	39. Changes: (describe in box 41 cont.) <input type="checkbox"/> Addition Date(s): <input type="checkbox"/> Altered Date(s): <input type="checkbox"/> Moved Date(s): <input type="checkbox"/> Other Date(s):
27. Number of Stories:	34. Foundation Material:	Endangered by:
28. No. of bays (1st floor)	35. Basement type:	40. No. outbuildings (describe in box 40 cont.):
29. Roof Type:	36. Front Porch Type:	41. Further description of building features and associated resources on continuation page. <input type="checkbox"/>

OTHER

42. Current Owner/address: KELSO, MARYANN & KEVIN	43. Inventory form prepared by (name):	44. Survey date:
8800 JULIA DENT ST LOUIS MO 63123	Additional Information/revisions by:	45. Date of revisions:
FOR SHPO USE:		Survey Category: <input type="checkbox"/> RLS <input type="checkbox"/> ILS <input type="checkbox"/> Significant Properties List

Date entered in inventory:	Level of survey: <input type="checkbox"/> reconnaissance <input type="checkbox"/> intensive	Additional research? <input type="checkbox"/> yes <input type="checkbox"/> no
National Register Status: <input type="checkbox"/> listed <input type="checkbox"/> in listed district	Other:	
Name:		
<input type="checkbox"/> pending listing <input type="checkbox"/> not eligible <input type="checkbox"/> eligible(district) <input type="checkbox"/> eligible (individually) <input type="checkbox"/> not determined		



MISSOURI DEPARTMENT OF NATURAL RESOURCES
STATE HISTORIC PRESERVATION OFFICE, P.O. Box 176, Jefferson City, MO 65102

ARCHITECTURAL/HISTORIC INVENTORY FORM

6250 GRAVOIS AV

LOCATION MAP (include north arrow):

SITE MAP/PLAN (include north arrow):

Insert photograph of primary structure on property:

Photo 1:

Photo 2:

Description:

Description:

Date: CD No.: Image No.

Date: CD No.: Image No.

Photographer:

Main Photo: Images2012\CompleteSurveyPhotos\Gravois6250.JPG



ARCHITECTURAL/HISTORIC INVENTORY FORM

6250 GRAVOIS AV

21.(cont.) History:and significance. Expand box as necessary or add continuation pages.

22. (cont.) Sources of information. Expand box as necessary or add continuation pages.

40. (cont.) Description of environment and outbuilding. Expand box as necessary or add continuation pages.

41. (cont.) Description of primary resource. Expand box as necessary, or add continuation pages.

Perma-stone water table, multi-color brick



6252



ARCHITECTURAL/HISTORIC INVENTORY FORM

1. Survey no. SLC-AS-047	2. Survey name: Thematic Survey of Midcentury Modern Movement Nonresidential Architecture in St. Louis		
3. County: St. Louis [Independent City]	4. Address: 6814 GRAVOIS AV		
Alternate address if applicable			
5. City/State: St. Louis [Independent City], M	6. UTM:	or: LAT	7. Township/Range/Section: T: R: S: N/A
8. Historic Name (if known):		9. Present/other name (if known):	
10. Ownership:		11a. Historic Use (if known):	11b. Current Use:

HISTORICAL DATA

12. Construction date: Major addition/alteration date:	1953	15. Architect:	18. Previously surveyed? <input type="checkbox"/> Cite survey name in box 22 cont. (page 3)
13. Significant date/period:		16. Builder/contractor:	19. On National Register? Cite nomination name in box 22 cont. (page 3)
14. Area(s) of significance:		17. Original or significant owner:	20. National Register eligible?
21. History and significance on continuation page. <input type="checkbox"/>		22. Sources of information on continuation page. <input type="checkbox"/>	Historic District Potential? <input type="checkbox"/> Name of Potential District?

ARCHITECTURAL INFORMATION

23. Category of Property:	30. Roof Material:	37. Windows: Type:
24. Vernacular or property type: 1-Story Commercial	31. Chimney placement:	Panes
25. Architectural style: Modern Movements	32. Structural system:	38. Acreage (rural): Visible from public road? <input type="checkbox"/>
26. Plan Shape:	33. Exterior wall cladding:	39. Changes: (describe in box 41 cont.) <input type="checkbox"/> Addition Date(s): <input type="checkbox"/> Altered Date(s): <input type="checkbox"/> Moved Date(s): <input type="checkbox"/> Other Date(s):
27. Number of Stories:	34. Foundation Material:	Endangered by:
28. No. of bays (1st floor)	35. Basement type:	40. No. outbuildings (describe in box 40 cont.):
29. Roof Type:	36. Front Porch Type:	41. Further description of building features and associated resources on continuation page. <input type="checkbox"/>

OTHER

42. Current Owner/address: MORENO, JOSEPH A & AMBRA F	43. Inventory form prepared by (name):	44. Survey date:
2839 OWENDALE CT ST LOUIS MO 63129	Additional Information/revisions by:	45. Date of revisions:
FOR SHPO USE:		Survey Category: <input type="checkbox"/> RLS <input type="checkbox"/> ILS <input type="checkbox"/> Significant Properties List

Date entered in inventory:	Level of survey: <input type="checkbox"/> reconnaissance <input type="checkbox"/> intensive	Additional research? <input type="checkbox"/> yes <input type="checkbox"/> no
National Register Status: <input type="checkbox"/> listed <input type="checkbox"/> in listed district	Other:	
Name:		
<input type="checkbox"/> pending listing <input type="checkbox"/> not eligible <input type="checkbox"/> eligible(district) <input type="checkbox"/> eligible (individually) <input type="checkbox"/> not determined		



ARCHITECTURAL/HISTORIC INVENTORY FORM

6814 GRAVOIS AV

LOCATION MAP (include north arrow):

SITE MAP/PLAN (include north arrow):

Insert photograph of primary structure on property:

Photo 1:

Photo 2:

Description:

Description:

Date:

CD No.:

Image No.

Date:

CD No.:

Image No.

Photographer:

Main Photo: Images2012\CompleteSurveyPhotos\Gravois6814.JPG



ARCHITECTURAL/HISTORIC INVENTORY FORM

6814 GRAVOIS AV

21.(cont.) History:and significance. Expand box as necessary or add continuation pages.

22. (cont.) Sources of information. Expand box as necessary or add continuation pages.

40. (cont.) Description of environment and outbuilding. Expand box as necessary or add continuation pages.

41. (cont.) Description of primary resource. Expand box as necessary, or add continuation pages.

Permastone front-Original sign still in place but covered.

LINE IN
RRYOUT
&
LIVERY
3538216

NONNA'S
Food Manufacturer



ARCHITECTURAL/HISTORIC INVENTORY FORM

1. Survey no. SLC-AS-047	2. Survey name: Thematic Survey of Midcentury Modern Movement Nonresidential Architecture in St. Louis		
3. County: St. Louis [Independent City]	4. Address: 6817-9 GRAVOIS AV		
Alternate address if applicable			
5. City/State: St. Louis [Independent City], M	6. UTM:	or: LAT	7. Township/Range/Section: T: R: S: N/A
8. Historic Name (if known):		9. Present/other name (if known):	
10. Ownership:	11a. Historic Use (if known):	11b. Current Use:	

HISTORICAL DATA

12. Construction date: Major addition/alteration date:	1948	15. Architect:	18. Previously surveyed? <input type="checkbox"/> Cite survey name in box 22 cont. (page 3)
13. Significant date/period:		16. Builder/contractor:	
14. Area(s) of significance:		17. Original or significant owner:	19. On National Register? Cite nomination name in box 22 cont. (page 3)
			20. National Register eligible?
21. History and significance on continuation page. <input type="checkbox"/>		22. Sources of information on continuation page. <input type="checkbox"/>	Historic District Potential? <input type="checkbox"/> Name of Potential District?

ARCHITECTURAL INFORMATION

23. Category of Property:	30. Roof Material:	37. Windows: Type:
24. Vernacular or property type: Over 1-Story Commercial	31. Chimney placement:	Panes
25. Architectural style: Modern Movements	32. Structural system:	38. Acreage (rural): Visible from public road? <input type="checkbox"/>
26. Plan Shape:	33. Exterior wall cladding:	39. Changes: (describe in box 41 cont.) <input type="checkbox"/> Addition Date(s): <input type="checkbox"/> Altered Date(s): <input type="checkbox"/> Moved Date(s): <input type="checkbox"/> Other Date(s):
27. Number of Stories:	34. Foundation Material:	Endangered by:
28. No. of bays (1st floor)	35. Basement type:	40. No. outbuildings (describe in box 40 cont.):
29. Roof Type:	36. Front Porch Type:	41. Further description of building features and associated resources on continuation page. <input type="checkbox"/>

OTHER

42. Current Owner/address: BRACIC, ZAIM & SENADA	43. Inventory form prepared by (name):	44. Survey date:
12841 POLO PARC DR ST LOUIS MO 63146	Additional Information/revisions by:	45. Date of revisions:
FOR SHPO USE:		Survey Category: <input type="checkbox"/> RLS <input type="checkbox"/> ILS <input type="checkbox"/> Significant Properties List

Date entered in inventory:	Level of survey: <input type="checkbox"/> reconnaissance <input type="checkbox"/> intensive	Additional research? <input type="checkbox"/> yes <input type="checkbox"/> no
National Register Status: <input type="checkbox"/> listed <input type="checkbox"/> in listed district	Other:	
Name:		
<input type="checkbox"/> pending listing <input type="checkbox"/> not eligible <input type="checkbox"/> eligible(district) <input type="checkbox"/> eligible (individually) <input type="checkbox"/> not determined		



ARCHITECTURAL/HISTORIC INVENTORY FORM

6817-9 GRAVOIS AV

LOCATION MAP (include north arrow):

SITE MAP/PLAN (include north arrow):

Insert photograph of primary structure on property:

Photo 1:

Photo 2:

Description:

Description:

Date:

CD No.:

Image No.

Date:

CD No.:

Image No.

Photographer:

Main Photo: Images2012\CompleteSurveyPhotos\Gravois6817.JPG



ARCHITECTURAL/HISTORIC INVENTORY FORM

6817-9 GRAVOIS AV

21.(cont.) History:and significance. Expand box as necessary or add continuation pages.

22. (cont.) Sources of information. Expand box as necessary or add continuation pages.

40. (cont.) Description of environment and outbuilding. Expand box as necessary or add continuation pages.

41. (cont.) Description of primary resource. Expand box as necessary, or add continuation pages.

Blonde brick, glass block.



E&E
BAKERY
6819-6817

THRIFTY
REPAIR
VIRUS
REMOVAL



ARCHITECTURAL/HISTORIC INVENTORY FORM

1. Survey no. SLC-AS-047	2. Survey name: Thematic Survey of Midcentury Modern Movement Nonresidential Architecture in St. Louis		
3. County: St. Louis [Independent City]	4. Address: 6932 GRAVOIS AV		
Alternate address if applicable			
5. City/State: St. Louis [Independent City], M	6. UTM:	or: LAT	7. Township/Range/Section: T: R: S: N/A
8. Historic Name (if known):		9. Present/other name (if known):	
10. Ownership:	11a. Historic Use (if known):	11b. Current Use:	

HISTORICAL DATA

12. Construction date: Major addition/alteration date:	1972	15. Architect:	18. Previously surveyed? <input type="checkbox"/> Cite survey name in box 22 cont. (page 3)
13. Significant date/period:		16. Builder/contractor:	19. On National Register? Cite nomination name in box 22 cont. (page 3)
14. Area(s) of significance:		17. Original or significant owner:	20. National Register eligible?
21. History and significance on continuation page. <input type="checkbox"/>		22. Sources of information on continuation page. <input type="checkbox"/>	Historic District Potential? <input type="checkbox"/> Name of Potential District?

ARCHITECTURAL INFORMATION

23. Category of Property:	30. Roof Material:	37. Windows: Type:
24. Vernacular or property type: Other-Note in Comments	31. Chimney placement:	Panes
25. Architectural style: Modern Movements	32. Structural system:	38. Acreage (rural): Visible from public road? <input type="checkbox"/>
26. Plan Shape:	33. Exterior wall cladding:	39. Changes: (describe in box 41 cont.) <input type="checkbox"/> Addition Date(s) <input type="checkbox"/> Altered Date(s) <input type="checkbox"/> Moved Date(s) <input type="checkbox"/> Other Date(s)
27. Number of Stories:	34. Foundation Material:	Endangered by:
28. No. of bays (1st floor)	35. Basement type:	40. No. outbuildings (describe in box 40 cont.):
29. Roof Type:	36. Front Porch Type:	41. Further description of building features and associated resources on continuation page. <input type="checkbox"/>

OTHER

42. Current Owner/address: GATEWAY AUTO AND DEISEL LLC 4523 OLD BAUMGARTNER RD ST LOUIS MO 63129	43. Inventory form prepared by (name): Additional Information/revisions by:	44. Survey date: 45. Date of revisions: Survey Category: <input type="checkbox"/> RLS <input type="checkbox"/> ILS <input type="checkbox"/> Significant Properties List
---	--	--

FOR SHPO USE:

Date entered in inventory:	Level of survey: <input type="checkbox"/> reconnaissance <input type="checkbox"/> intensive	Additional research? <input type="checkbox"/> yes <input type="checkbox"/> no
National Register Status: <input type="checkbox"/> listed <input type="checkbox"/> in listed district	Other:	
Name:		
<input type="checkbox"/> pending listing <input type="checkbox"/> not eligible <input type="checkbox"/> eligible(district) <input type="checkbox"/> eligible (individually) <input type="checkbox"/> not determined		



MISSOURI DEPARTMENT OF NATURAL RESOURCES
STATE HISTORIC PRESERVATION OFFICE, P.O. Box 176, Jefferson City, MO 65102

ARCHITECTURAL/HISTORIC INVENTORY FORM

6932 GRAVOIS AV

LOCATION MAP (include north arrow):

SITE MAP/PLAN (include north arrow):

Insert photograph of primary structure on property:

Photo 1:

Photo 2:

Description:

Description:

Date:

CD No.:

Image No.

Date:

CD No.:

Image No.

Photographer:

Main Photo: Images2012\CompleteSurveyPhotos\Gravois6932.JPG



ARCHITECTURAL/HISTORIC INVENTORY FORM

6932 GRAVOIS AV

21.(cont.) History:and significance. Expand box as necessary or add continuation pages.

22. (cont.) Sources of information. Expand box as necessary or add continuation pages.

40. (cont.) Description of environment and outbuilding. Expand box as necessary or add continuation pages.

41. (cont.) Description of primary resource. Expand box as necessary, or add continuation pages.

Concrete block garage. Several openings enclosed



6932

QUINCY
STREET
CAFE
Parking 5pm to 1am

WARNING

Unauthorized use of
this facility is prohibited.
All users must adhere to
the posted rules and regulations.
Violations may result in
fines or removal from the
facility.



ARCHITECTURAL/HISTORIC INVENTORY FORM

1. Survey no. SLC-AS-047	2. Survey name: Thematic Survey of Midcentury Modern Movement Nonresidential Architecture in St. Louis		
3. County: St. Louis [Independent City]	4. Address: 6965 GRAVOIS AV		
Alternate address if applicable			
5. City/State: St. Louis [Independent City], M	6. UTM:	or: LAT	7. Township/Range/Section: T: R: S: N/A
8. Historic Name (if known):		9. Present/other name (if known):	
10. Ownership:		11a. Historic Use (if known):	11b. Current Use:

HISTORICAL DATA

12. Construction date: Major addition/alteration date:	1959	15. Architect:	18. Previously surveyed? <input type="checkbox"/> Cite survey name in box 22 cont. (page 3)
13. Significant date/period:		16. Builder/contractor:	19. On National Register? Cite nomination name in box 22 cont. (page 3)
14. Area(s) of significance:		17. Original or significant owner:	20. National Register eligible?
21. History and significance on continuation page. <input type="checkbox"/>		22. Sources of information on continuation page. <input type="checkbox"/>	Historic District Potential? <input type="checkbox"/> Name of Potential District?

ARCHITECTURAL INFORMATION

23. Category of Property:	30. Roof Material:	37. Windows: Type:
24. Vernacular or property type: 1-Story Commercial	31. Chimney placement:	Panes
25. Architectural style: Modern Movements	32. Structural system:	38. Acreage (rural): Visible from public road? <input type="checkbox"/>
26. Plan Shape:	33. Exterior wall cladding:	39. Changes: (describe in box 41 cont.) <input type="checkbox"/> Addition Date(s): <input type="checkbox"/> Altered Date(s): <input type="checkbox"/> Moved Date(s): <input type="checkbox"/> Other Date(s):
27. Number of Stories:	34. Foundation Material:	Endangered by:
28. No. of bays (1st floor)	35. Basement type:	40. No. outbuildings (describe in box 40 cont.):
29. Roof Type:	36. Front Porch Type:	41. Further description of building features and associated resources on continuation page. <input type="checkbox"/>

OTHER

42. Current Owner/address: BLACKWOOD, HENRY M & MARY E	43. Inventory form prepared by (name):	44. Survey date:
4745 MCILROY DR	Additional Information/revisions by:	45. Date of revisions:
ST LOUIS MO 63128		Survey Category: <input type="checkbox"/> RLS <input type="checkbox"/> ILS <input type="checkbox"/> Significant Properties List

FOR SHPO USE:

Date entered in inventory:	Level of survey: <input type="checkbox"/> reconnaissance <input type="checkbox"/> intensive	Additional research? <input type="checkbox"/> yes <input type="checkbox"/> no
National Register Status: <input type="checkbox"/> listed <input type="checkbox"/> in listed district	Other:	
Name:		
<input type="checkbox"/> pending listing <input type="checkbox"/> not eligible <input type="checkbox"/> eligible(district) <input type="checkbox"/> eligible (individually) <input type="checkbox"/> not determined		



MISSOURI DEPARTMENT OF NATURAL RESOURCES
STATE HISTORIC PRESERVATION OFFICE, P.O. Box 176, Jefferson City, MO 65102

ARCHITECTURAL/HISTORIC INVENTORY FORM

6965 GRAVOIS AV

LOCATION MAP (include north arrow):

SITE MAP/PLAN (include north arrow):

Insert photograph of primary structure on property:

Photo 1:

Photo 2:

Description:

Description:

Date:

CD No.:

Image No.

Date:

CD No.:

Image No.

Photographer:

Main Photo: Images2012\CompleteSurveyPhotos\Gravois6965.JPG



ARCHITECTURAL/HISTORIC INVENTORY FORM

6965 GRAVOIS AV

21.(cont.) History:and significance. Expand box as necessary or add continuation pages.

22. (cont.) Sources of information. Expand box as necessary or add continuation pages.

40. (cont.) Description of environment and outbuilding. Expand box as necessary or add continuation pages.

41. (cont.) Description of primary resource. Expand box as necessary, or add continuation pages.

Large two-story addition on west edge



SOUTH SIDE
CYCLERY



South Side
Cyclery & Fitness



SOUTH SIDE CYCLERY & FITNESS

SOUTH SIDE
CYCLERY

314-481-1120

www.southsidecyclery.com



ARCHITECTURAL/HISTORIC INVENTORY FORM

1. Survey no. SLC-AS-047		2. Survey name: Thematic Survey of Midcentury Modern Movement Nonresidential Architecture in St. Louis	
3. County: St. Louis [Independent City]		4. Address: 6977 GRAVOIS AV	
Alternate address if applicable			
5. City/State: St. Louis [Independent City], M		6. UTM: LAT LONG:	7. Township/Range/Section: T: R: S: N/A
8. Historic Name (if known):		9. Present/other name (if known):	
10. Ownership:	11a. Historic Use (if known):	11b. Current Use:	

HISTORICAL DATA

12. Construction date: Major addition/alteration date:	1970	15. Architect:	18. Previously surveyed? <input type="checkbox"/> Cite survey name in box 22 cont. (page 3)
13. Significant date/period:		16. Builder/contractor:	19. On National Register? Cite nomination name in box 22 cont. (page 3)
14. Area(s) of significance:		17. Original or significant owner:	20. National Register eligible?
21. History and significance on continuation page. <input type="checkbox"/>		22. Sources of information on continuation page. <input type="checkbox"/>	Historic District Potential? <input type="checkbox"/> Name of Potential District?

ARCHITECTURAL INFORMATION

23. Category of Property:	30. Roof Material:	37. Windows: Type:
24. Vernacular or property type: Gas Station	31. Chimney placement:	Panes
25. Architectural style: Modern Movements	32. Structural system:	38. Acreage (rural): Visible from public road? <input type="checkbox"/>
26. Plan Shape:	33. Exterior wall cladding:	39. Changes: (describe in box 41 cont.) <input type="checkbox"/> Addition Date(s): <input type="checkbox"/> Altered Date(s): <input type="checkbox"/> Moved Date(s): <input type="checkbox"/> Other Date(s):
27. Number of Stories:	34. Foundation Material:	Endangered by:
28. No. of bays (1st floor)	35. Basement type:	40. No. outbuildings (describe in box 40 cont.):
29. Roof Type:	36. Front Porch Type:	41. Further description of building features and associated resources on continuation page. <input type="checkbox"/>

OTHER

42. Current Owner/address: CONVENIENCE HOLDINGS INC	43. Inventory form prepared by (name):	44. Survey date:
P O BOX 1707	Additional Information/revisions by:	45. Date of revisions:
JEFFERSON CIT Y 651021707		Survey Category: <input type="checkbox"/> RLS <input type="checkbox"/> ILS <input type="checkbox"/> Significant Properties List

FOR SHPO USE:

Date entered in inventory:	Level of survey: <input type="checkbox"/> reconnaissance <input type="checkbox"/> intensive	Additional research? <input type="checkbox"/> yes <input type="checkbox"/> no
National Register Status: <input type="checkbox"/> listed <input type="checkbox"/> in listed district	Other:	
Name:		
<input type="checkbox"/> pending listing <input type="checkbox"/> not eligible <input type="checkbox"/> eligible(district) <input type="checkbox"/> eligible (individually) <input type="checkbox"/> not determined		



MISSOURI DEPARTMENT OF NATURAL RESOURCES
STATE HISTORIC PRESERVATION OFFICE, P.O. Box 176, Jefferson City, MO 65102

ARCHITECTURAL/HISTORIC INVENTORY FORM

6977 GRAVOIS AV

LOCATION MAP (include north arrow):

SITE MAP/PLAN (include north arrow):

Insert photograph of primary structure on property:

Photo 1:

Photo 2:

Description:

Description:

Date:

CD No.:

Image No.

Date:

CD No.:

Image No.

Photographer:

Main Photo: Images2012\CompleteSurveyPhotos\Gravois6977.JPG



MISSOURI DEPARTMENT OF NATURAL RESOURCES
STATE HISTORIC PRESERVATION OFFICE, P.O. Box 176, Jefferson City, MO 65102

ARCHITECTURAL/HISTORIC INVENTORY FORM

6977 GRAVOIS AV

21.(cont.) History:and significance. Expand box as necessary or add continuation pages.

22. (cont.) Sources of information. Expand box as necessary or add continuation pages.

40. (cont.) Description of environment and outbuilding. Expand box as necessary or add continuation pages.

41. (cont.) Description of primary resource. Expand box as necessary, or add continuation pages.





ARCHITECTURAL/HISTORIC INVENTORY FORM

1. Survey no. SLC-AS-047	2. Survey name: Thematic Survey of Modern Movement Architecture in St. Louis
3. County: St. Louis [Independent City]	4. Address: 7041 GRAVOIS AV
Alternate address if applicable	
5. City/State: St. Louis [Independent City], M	6. UTM: or: LAT LONG: N/A
7. Township/Range/Section: T: R: S: N/A	
8. Historic Name (if known):	
9. Present/other name (if known):	
10. Ownership:	11a. Historic Use (if known):
11b. Current Use:	

HISTORICAL DATA

12. Construction date: Major addition/alteration date:	1949	15. Architect:	18. Previously surveyed? <input type="checkbox"/> Cite survey name in box 22 cont. (page 3)
13. Significant date/period:		16. Builder/contractor:	19. On National Register? Cite nomination name in box 22 cont. (page 3)
14. Area(s) of significance:		17. Original or significant owner:	20. National Register eligible?
21. History and significance on continuation page. <input type="checkbox"/>		22. Sources of information on continuation page. <input type="checkbox"/>	Historic District Potential? <input type="checkbox"/> Name of Potential District?

ARCHITECTURAL INFORMATION

23. Category of Property:	30. Roof Material:	37. Windows: Type:
24. Vernacular or property type: Other-Note in Comments	31. Chimney placement:	Panes
25. Architectural style: Modern Movements	32. Structural system:	38. Acreage (rural): Visible from public road? <input type="checkbox"/>
26. Plan Shape:	33. Exterior wall cladding:	39. Changes: (describe in box 41 cont.) <input type="checkbox"/> Addition Date(s) <input type="checkbox"/> Altered Date(s) <input type="checkbox"/> Moved Date(s) <input type="checkbox"/> Other Date(s)
27. Number of Stories:	34. Foundation Material:	Endangered by:
28. No. of bays (1st floor)	35. Basement type:	40. No. outbuildings (describe in box 40 cont.):
29. Roof Type:	36. Front Porch Type:	41. Further description of building features and associated resources on continuation page. <input type="checkbox"/>

OTHER

42. Current Owner/address: MANCHANDA, DANIEL & SHERRY	43. Inventory form prepared by (name):	44. Survey date:
5231 GRAVOIS AVE ST LOUIS MO 63116	Additional Information/revisions by:	45. Date of revisions:
FOR SHPO USE:		Survey Category: <input type="checkbox"/> RLS <input type="checkbox"/> ILS <input type="checkbox"/> Significant Properties List

Date entered in inventory:	Level of survey: <input type="checkbox"/> reconnaissance <input type="checkbox"/> intensive	Additional research? <input type="checkbox"/> yes <input type="checkbox"/> no
National Register Status: <input type="checkbox"/> listed <input type="checkbox"/> in listed district	Other:	
Name:		
<input type="checkbox"/> pending listing <input type="checkbox"/> not eligible <input type="checkbox"/> eligible(district) <input type="checkbox"/> eligible (individually) <input type="checkbox"/> not determined		



MISSOURI DEPARTMENT OF NATURAL RESOURCES
STATE HISTORIC PRESERVATION OFFICE, P.O. Box 176, Jefferson City, MO 65102

ARCHITECTURAL/HISTORIC INVENTORY FORM

7041 GRAVOIS AV

LOCATION MAP (include north arrow):

SITE MAP/PLAN (include north arrow):

Insert photograph of primary structure on property:

Photo 1:

Photo 2:

Description:

Description:

Date:

CD No.:

Image No.

Date:

CD No.:

Image No.

Photographer:

Main Photo: Images2012\CompleteSurveyPhotos\Gravois7041.JPG



ARCHITECTURAL/HISTORIC INVENTORY FORM

7041 GRAVOIS AV

21.(cont.) History:and significance. Expand box as necessary or add continuation pages.

22. (cont.) Sources of information. Expand box as necessary or add continuation pages.

40. (cont.) Description of environment and outbuilding. Expand box as necessary or add continuation pages.

41. (cont.) Description of primary resource. Expand box as necessary, or add continuation pages.

Utility Building, concrete block.



WAY FLOWST
802-8001

7041



ARCHITECTURAL/HISTORIC INVENTORY FORM

1. Survey no. SLC-AS-047	2. Survey name: Thematic Survey of Modern Movement Architecture in St. Louis		
3. County: St. Louis [Independent City]	4. Address: 7248 GRAVOIS AV		
Alternate address if applicable			
5. City/State: St. Louis [Independent City], M	6. UTM:	or: LAT	7. Township/Range/Section: T: R: S: N/A
8. Historic Name (if known):		9. Present/other name (if known):	
10. Ownership:		11a. Historic Use (if known):	11b. Current Use:

HISTORICAL DATA

12. Construction date: Major addition/alteration date:	1946	15. Architect:	18. Previously surveyed? <input type="checkbox"/> Cite survey name in box 22 cont. (page 3)
13. Significant date/period:		16. Builder/contractor:	19. On National Register? Cite nomination name in box 22 cont. (page 3)
14. Area(s) of significance:		17. Original or significant owner:	20. National Register eligible?
21. History and significance on continuation page. <input type="checkbox"/>		22. Sources of information on continuation page. <input type="checkbox"/>	Historic District Potential? <input type="checkbox"/> Name of Potential District?

ARCHITECTURAL INFORMATION

23. Category of Property:	30. Roof Material:	37. Windows: Type:
24. Vernacular or property type: 1-Story Commercial	31. Chimney placement:	Panes
25. Architectural style: Modern Movements	32. Structural system:	38. Acreage (rural): Visible from public road? <input type="checkbox"/>
26. Plan Shape:	33. Exterior wall cladding:	39. Changes: (describe in box 41 cont.) <input type="checkbox"/> Addition Date(s): <input type="checkbox"/> Altered Date(s): <input type="checkbox"/> Moved Date(s): <input type="checkbox"/> Other Date(s):
27. Number of Stories:	34. Foundation Material:	Endangered by:
28. No. of bays (1st floor)	35. Basement type:	40. No. outbuildings (describe in box 40 cont.):
29. Roof Type:	36. Front Porch Type:	41. Further description of building features and associated resources on continuation page. <input type="checkbox"/>

OTHER

42. Current Owner/address: DEVISEVIC, SEMSUDIN & RASEMA	43. Inventory form prepared by (name):	44. Survey date:
3423 ROCKWOOD FOREST CT ARNOLD MO 63010	Additional Information/revisions by:	45. Date of revisions:
FOR SHPO USE:		Survey Category: <input type="checkbox"/> RLS <input type="checkbox"/> ILS <input type="checkbox"/> Significant Properties List

Date entered in inventory:	Level of survey: <input type="checkbox"/> reconnaissance <input type="checkbox"/> intensive	Additional research? <input type="checkbox"/> yes <input type="checkbox"/> no
National Register Status: <input type="checkbox"/> listed <input type="checkbox"/> in listed district	Other:	
Name:		
<input type="checkbox"/> pending listing <input type="checkbox"/> not eligible <input type="checkbox"/> eligible(district) <input type="checkbox"/> eligible (individually) <input type="checkbox"/> not determined		



ARCHITECTURAL/HISTORIC INVENTORY FORM

7248 GRAVOIS AV

LOCATION MAP (include north arrow):

SITE MAP/PLAN (include north arrow):

Insert photograph of primary structure on property:

Photo 1:

Photo 2:

Description:

Description:

Date:

CD No.:

Image No.

Date:

CD No.:

Image No.

Photographer:

Main Photo: Images2012\CompleteSurveyPhotos\Gravois7248.JPG



ARCHITECTURAL/HISTORIC INVENTORY FORM

7248 GRAVOIS AV

21.(cont.) History:and significance. Expand box as necessary or add continuation pages.

22. (cont.) Sources of information. Expand box as necessary or add continuation pages.

40. (cont.) Description of environment and outbuilding. Expand box as necessary or add continuation pages.

41. (cont.) Description of primary resource. Expand box as necessary, or add continuation pages.

Dragon Karate-Brick bulk head/new store front.

Dragon Karate

TH
EN
ING
850





ARCHITECTURAL/HISTORIC INVENTORY FORM

1. Survey no. SLC-AS-047	2. Survey name: Thematic Survey of Modern Movement Architecture in St. Louis		
3. County: St. Louis [Independent City]	4. Address: 7250 GRAVOIS AV		
Alternate address if applicable			
5. City/State: St. Louis [Independent City], M	6. UTM:	or: LAT	7. Township/Range/Section: T: R: S: N/A
8. Historic Name (if known):		9. Present/other name (if known):	
10. Ownership:	11a. Historic Use (if known):	11b. Current Use:	

HISTORICAL DATA

12. Construction date: Major addition/alteration date:	1946	15. Architect:	18. Previously surveyed? <input type="checkbox"/> Cite survey name in box 22 cont. (page 3)
13. Significant date/period:		16. Builder/contractor:	
14. Area(s) of significance:		17. Original or significant owner:	19. On National Register? Cite nomination name in box 22 cont. (page 3)
			20. National Register eligible?
21. History and significance on continuation page. <input type="checkbox"/>		22. Sources of information on continuation page. <input type="checkbox"/>	Historic District Potential? <input type="checkbox"/> Name of Potential District?

ARCHITECTURAL INFORMATION

23. Category of Property:	30. Roof Material:	37. Windows: Type:
24. Vernacular or property type: 1-Story Commercial	31. Chimney placement:	Panes
25. Architectural style: Modern Movements	32. Structural system:	38. Acreage (rural): Visible from public road? <input type="checkbox"/>
26. Plan Shape:	33. Exterior wall cladding:	39. Changes: (describe in box 41 cont.) <input type="checkbox"/> Addition Date(s) <input type="checkbox"/> Altered Date(s) <input type="checkbox"/> Moved Date(s) <input type="checkbox"/> Other Date(s)
27. Number of Stories:	34. Foundation Material:	Endangered by:
28. No. of bays (1st floor)	35. Basement type:	40. No. outbuildings (describe in box 40 cont.):
29. Roof Type:	36. Front Porch Type:	41. Further description of building features and associated resources on continuation page. <input type="checkbox"/>

OTHER

42. Current Owner/address: SANTA ANA HOLDINGS LLC	43. Inventory form prepared by (name):	44. Survey date:
10401 CLAYTON RD FRONTENAC MO 63131	Additional Information/revisions by:	45. Date of revisions:
Survey Category: <input type="checkbox"/> RLS <input type="checkbox"/> ILS <input type="checkbox"/> Significant Properties List		

FOR SHPO USE:

Date entered in inventory:	Level of survey: <input type="checkbox"/> reconnaissance <input type="checkbox"/> intensive	Additional research? <input type="checkbox"/> yes <input type="checkbox"/> no
National Register Status: <input type="checkbox"/> listed <input type="checkbox"/> in listed district	Other:	
Name:		
<input type="checkbox"/> pending listing <input type="checkbox"/> not eligible <input type="checkbox"/> eligible(district) <input type="checkbox"/> eligible (individually) <input type="checkbox"/> not determined		



ARCHITECTURAL/HISTORIC INVENTORY FORM

7250 GRAVOIS AV

LOCATION MAP (include north arrow):

SITE MAP/PLAN (include north arrow):

Insert photograph of primary structure on property:

Photo 1:

Photo 2:

Description:

Description:

Date:

CD No.:

Image No.

Date:

CD No.:

Image No.

Photographer:

Main Photo: Images2012\CompleteSurveyPhotos\Gravois7250.JPG



ARCHITECTURAL/HISTORIC INVENTORY FORM

7250 GRAVOIS AV

21.(cont.) History:and significance. Expand box as necessary or add continuation pages.

22. (cont.) Sources of information. Expand box as necessary or add continuation pages.

40. (cont.) Description of environment and outbuilding. Expand box as necessary or add continuation pages.

41. (cont.) Description of primary resource. Expand box as necessary, or add continuation pages.

More deco than MCM. Curved glass block entry, terra-cotta deco detailing at parapet, permastone bulkhead.



St. Louis
Custom Crust
Pizza Shops
The Old, Better Way
7250

3,500 SF-For Sale or Lease
FOR INFORMATION
314.878.0303
www.sperryvanness.com
Sperry Van Ness.



ARCHITECTURAL/HISTORIC INVENTORY FORM

1. Survey no. SLC-AS-047	2. Survey name: Thematic Survey of Modern Movement Architecture in St. Louis		
3. County: St. Louis [Independent City]	4. Address: 7254 GRAVOIS AV		
Alternate address if applicable			
5. City/State: St. Louis [Independent City], M	6. UTM:	or: LAT	7. Township/Range/Section: T: R: S: N/A
8. Historic Name (if known):		9. Present/other name (if known):	
10. Ownership:		11a. Historic Use (if known):	11b. Current Use:

HISTORICAL DATA

12. Construction date: Major addition/alteration date:	15. Architect:	18. Previously surveyed? <input type="checkbox"/> Cite survey name in box 22 cont. (page 3)
13. Significant date/period:	16. Builder/contractor:	19. On National Register? Cite nomination name in box 22 cont. (page 3)
14. Area(s) of significance:	17. Original or significant owner:	20. National Register eligible?
21. History and significance on continuation page. <input type="checkbox"/>	22. Sources of information on continuation page. <input type="checkbox"/>	Historic District Potential? <input type="checkbox"/> Name of Potential District?

ARCHITECTURAL INFORMATION

23. Category of Property:	30. Roof Material:	37. Windows: Type:
24. Vernacular or property type: 1-Story Commercial	31. Chimney placement:	Panes
25. Architectural style: Modern Movements	32. Structural system:	38. Acreage (rural): Visible from public road? <input type="checkbox"/>
26. Plan Shape:	33. Exterior wall cladding:	39. Changes: (describe in box 41 cont.) <input type="checkbox"/> Addition Date(s): <input type="checkbox"/> Altered Date(s): <input type="checkbox"/> Moved Date(s): <input type="checkbox"/> Other Date(s):
27. Number of Stories:	34. Foundation Material:	Endangered by:
28. No. of bays (1st floor)	35. Basement type:	40. No. outbuildings (describe in box 40 cont.):
29. Roof Type:	36. Front Porch Type:	41. Further description of building features and associated resources on continuation page. <input type="checkbox"/>

OTHER

42. Current Owner/address: HUSIDIC, AGAN & MIRADA	43. Inventory form prepared by (name):	44. Survey date:
3757 LOUIS ST ST LOUIS MO 63116	Additional Information/revisions by:	45. Date of revisions:
FOR SHPO USE:		Survey Category: <input type="checkbox"/> RLS <input type="checkbox"/> ILS <input type="checkbox"/> Significant Properties List

Date entered in inventory:	Level of survey: <input type="checkbox"/> reconnaissance <input type="checkbox"/> intensive	Additional research? <input type="checkbox"/> yes <input type="checkbox"/> no
National Register Status: <input type="checkbox"/> listed <input type="checkbox"/> in listed district	Other:	
Name:		
<input type="checkbox"/> pending listing <input type="checkbox"/> not eligible <input type="checkbox"/> eligible(district) <input type="checkbox"/> eligible (individually) <input type="checkbox"/> not determined		



MISSOURI DEPARTMENT OF NATURAL RESOURCES
STATE HISTORIC PRESERVATION OFFICE, P.O. Box 176, Jefferson City, MO 65102

ARCHITECTURAL/HISTORIC INVENTORY FORM

7254 GRAVOIS AV

LOCATION MAP (include north arrow):

SITE MAP/PLAN (include north arrow):

Insert photograph of primary structure on property:

Photo 1:

Photo 2:

Description:

Description:

Date:

CD No.:

Image No.

Date:

CD No.:

Image No.

Photographer:

Main Photo: Images2012\CompleteSurveyPhotos\Gravois7254.JPG



ARCHITECTURAL/HISTORIC INVENTORY FORM

7254 GRAVOIS AV

21.(cont.) History:and significance. Expand box as necessary or add continuation pages.

22. (cont.) Sources of information. Expand box as necessary or add continuation pages.

40. (cont.) Description of environment and outbuilding. Expand box as necessary or add continuation pages.

41. (cont.) Description of primary resource. Expand box as necessary, or add continuation pages.

1949 storefront addition to former residence. Multi-colored brown brick. Shaped parapet. Hair Salon.





ARCHITECTURAL/HISTORIC INVENTORY FORM

1. Survey no. SLC-AS-047		2. Survey name: Thematic Survey of Midcentury Modern Movement Nonresidential Architecture in St. Louis	
3. County: St. Louis [Independent City]		4. Address: 7256 GRAVOIS AV	
Alternate address if applicable			
5. City/State: St. Louis [Independent City], M		6. UTM: LAT	7. Township/Range/Section: T: R: S: N/A
8. Historic Name (if known):		9. Present/other name (if known):	
10. Ownership:	11a. Historic Use (if known):	11b. Current Use:	

HISTORICAL DATA

12. Construction date: Major addition/alteration date:	1969	15. Architect:	18. Previously surveyed? <input type="checkbox"/> Cite survey name in box 22 cont. (page 3)
13. Significant date/period:		16. Builder/contractor:	19. On National Register? Cite nomination name in box 22 cont. (page 3)
14. Area(s) of significance:		17. Original or significant owner:	20. National Register eligible?
21. History and significance on continuation page. <input type="checkbox"/>		22. Sources of information on continuation page. <input type="checkbox"/>	Historic District Potential? <input type="checkbox"/> Name of Potential District?

ARCHITECTURAL INFORMATION

23. Category of Property:	30. Roof Material:	37. Windows: Type:
24. Vernacular or property type: 1-Story Commercial	31. Chimney placement:	Panes
25. Architectural style: Modern Movements	32. Structural system:	38. Acreage (rural): Visible from public road? <input type="checkbox"/>
26. Plan Shape:	33. Exterior wall cladding:	39. Changes: (describe in box 41 cont.) <input type="checkbox"/> Addition Date(s): <input type="checkbox"/> Altered Date(s): <input type="checkbox"/> Moved Date(s): <input type="checkbox"/> Other Date(s):
27. Number of Stories:	34. Foundation Material:	Endangered by:
28. No. of bays (1st floor)	35. Basement type:	40. No. outbuildings (describe in box 40 cont.):
29. Roof Type:	36. Front Porch Type:	41. Further description of building features and associated resources on continuation page. <input type="checkbox"/>

OTHER

42. Current Owner/address: FIRST BANK TAX DEPT 600 JAMES S MCDONNELL BLVD HAZELWOOD MO 63042	43. Inventory form prepared by (name): Additional Information/revisions by:	44. Survey date: 45. Date of revisions: Survey Category: <input type="checkbox"/> RLS <input type="checkbox"/> ILS <input type="checkbox"/> Significant Properties List
--	--	--

FOR SHPO USE:

Date entered in inventory:	Level of survey: <input type="checkbox"/> reconnaissance <input type="checkbox"/> intensive	Additional research? <input type="checkbox"/> yes <input type="checkbox"/> no
National Register Status: <input type="checkbox"/> listed <input type="checkbox"/> in listed district	Other:	
Name:		
<input type="checkbox"/> pending listing <input type="checkbox"/> not eligible <input type="checkbox"/> eligible(district) <input type="checkbox"/> eligible (individually) <input type="checkbox"/> not determined		



MISSOURI DEPARTMENT OF NATURAL RESOURCES
STATE HISTORIC PRESERVATION OFFICE, P.O. Box 176, Jefferson City, MO 65102

ARCHITECTURAL/HISTORIC INVENTORY FORM

7256 GRAVOIS AV

LOCATION MAP (include north arrow):

SITE MAP/PLAN (include north arrow):

Insert photograph of primary structure on property:

Photo 1:

Photo 2:

Description:

Description:

Date: CD No.: Image No.

Date: CD No.: Image No.

Photographer:

Main Photo: Images2012\CompleteSurveyPhotos\Gravois7256.JPG



ARCHITECTURAL/HISTORIC INVENTORY FORM

7256 GRAVOIS AV

21.(cont.) History:and significance. Expand box as necessary or add continuation pages.

22. (cont.) Sources of information. Expand box as necessary or add continuation pages.

40. (cont.) Description of environment and outbuilding. Expand box as necessary or add continuation pages.

41. (cont.) Description of primary resource. Expand box as necessary, or add continuation pages.

Pyramidal roof. Possiblereastaurant chain?



FIRST
BANK

FIRST
BANK

FIRST
BANK

ATM

FIRST BANK

ATM

ATM

AUSTIN



ARCHITECTURAL/HISTORIC INVENTORY FORM

1. Survey no. SLC-AS-047	2. Survey name: Thematic Survey of Midcentury Modern Movement Nonresidential Architecture in St. Louis		
3. County: St. Louis [Independent City]	4. Address: 2941 GREER AV		
Alternate address if applicable			
5. City/State: St. Louis [Independent City], M	6. UTM:	or: LAT	7. Township/Range/Section: T: R: S: N/A
8. Historic Name (if known):		9. Present/other name (if known):	
10. Ownership:	11a. Historic Use (if known):	11b. Current Use:	

HISTORICAL DATA

12. Construction date: Major addition/alteration date:	1967	15. Architect:	18. Previously surveyed? <input type="checkbox"/> Cite survey name in box 22 cont. (page 3)
13. Significant date/period:		16. Builder/contractor:	
14. Area(s) of significance:		17. Original or significant owner:	19. On National Register? Cite nomination name in box 22 cont. (page 3)
			20. National Register eligible?
21. History and significance on continuation page. <input type="checkbox"/>		22. Sources of information on continuation page. <input type="checkbox"/>	Historic District Potential? <input type="checkbox"/> Name of Potential District?

ARCHITECTURAL INFORMATION

23. Category of Property:	30. Roof Material:	37. Windows: Type:
24. Vernacular or property type: Church	31. Chimney placement:	Panes
25. Architectural style: Modern Movements	32. Structural system:	38. Acreage (rural): Visible from public road? <input type="checkbox"/>
26. Plan Shape:	33. Exterior wall cladding:	39. Changes: (describe in box 41 cont.) <input type="checkbox"/> Addition Date(s): <input type="checkbox"/> Altered Date(s): <input type="checkbox"/> Moved Date(s): <input type="checkbox"/> Other Date(s):
27. Number of Stories:	34. Foundation Material:	Endangered by:
28. No. of bays (1st floor)	35. Basement type:	40. No. outbuildings (describe in box 40 cont.):
29. Roof Type:	36. Front Porch Type:	41. Further description of building features and associated resources on continuation page. <input type="checkbox"/>

OTHER

42. Current Owner/address: GREATER FAIRFAX MB CHURCH	43. Inventory form prepared by (name):	44. Survey date:
2941 GREER AV ST LOUIS MO 63107	Additional Information/revisions by:	45. Date of revisions:
FOR SHPO USE:		Survey Category: <input type="checkbox"/> RLS <input type="checkbox"/> ILS <input type="checkbox"/> Significant Properties List

Date entered in inventory:	Level of survey: <input type="checkbox"/> reconnaissance <input type="checkbox"/> intensive	Additional research? <input type="checkbox"/> yes <input type="checkbox"/> no
National Register Status: <input type="checkbox"/> listed <input type="checkbox"/> in listed district	Other:	
Name:		
<input type="checkbox"/> pending listing <input type="checkbox"/> not eligible <input type="checkbox"/> eligible(district) <input type="checkbox"/> eligible (individually) <input type="checkbox"/> not determined		



ARCHITECTURAL/HISTORIC INVENTORY FORM

2941 GREER AV

LOCATION MAP (include north arrow):

SITE MAP/PLAN (include north arrow):

Insert photograph of primary structure on property:

Photo 1:

Photo 2:

Description:

Description:

Date:

CD No.:

Image No.

Date:

CD No.:

Image No.

Photographer:

Main Photo: Images2012\CompleteSurveyPhotos\Greer2941.JPG



ARCHITECTURAL/HISTORIC INVENTORY FORM

2941 GREER AV

21.(cont.) History:and significance. Expand box as necessary or add continuation pages.

22. (cont.) Sources of information. Expand box as necessary or add continuation pages.

40. (cont.) Description of environment and outbuilding. Expand box as necessary or add continuation pages.

41. (cont.) Description of primary resource. Expand box as necessary, or add continuation pages.

Do not see MCM at site. Historic church





ARCHITECTURAL/HISTORIC INVENTORY FORM

1. Survey no. SLC-AS-047	2. Survey name: Thematic Survey of Midcentury Modern Movement Nonresidential Architecture in St. Louis		
3. County: St. Louis [Independent City]	4. Address: 4245 GUSTINE AV		
Alternate address if applicable			
5. City/State: St. Louis [Independent City], M	6. UTM:	or: LAT	7. Township/Range/Section: T: R: S: N/A
8. Historic Name (if known):		9. Present/other name (if known):	
10. Ownership:	11a. Historic Use (if known):	11b. Current Use:	

HISTORICAL DATA

12. Construction date: Major addition/alteration date:	1959	15. Architect:	18. Previously surveyed? <input type="checkbox"/> Cite survey name in box 22 cont. (page 3)
13. Significant date/period:		16. Builder/contractor:	19. On National Register? Cite nomination name in box 22 cont. (page 3)
14. Area(s) of significance:		17. Original or significant owner:	20. National Register eligible?
21. History and significance on continuation page. <input type="checkbox"/>		22. Sources of information on continuation page. <input type="checkbox"/>	Historic District Potential? <input type="checkbox"/> Name of Potential District?

ARCHITECTURAL INFORMATION

23. Category of Property:	30. Roof Material:	37. Windows: Type:
24. Vernacular or property type: Industrial/Warehouse	31. Chimney placement:	Panes
25. Architectural style: Modern Movements	32. Structural system:	38. Acreage (rural): Visible from public road? <input type="checkbox"/>
26. Plan Shape:	33. Exterior wall cladding:	39. Changes: (describe in box 41 cont.) <input type="checkbox"/> Addition Date(s): <input type="checkbox"/> Altered Date(s): <input type="checkbox"/> Moved Date(s): <input type="checkbox"/> Other Date(s):
27. Number of Stories:	34. Foundation Material:	Endangered by:
28. No. of bays (1st floor)	35. Basement type:	40. No. outbuildings (describe in box 40 cont.):
29. Roof Type:	36. Front Porch Type:	41. Further description of building features and associated resources on continuation page. <input type="checkbox"/>

OTHER

42. Current Owner/address: 1635 CORP	43. Inventory form prepared by (name):	44. Survey date:
4245 GUSTINE AVE	Additional Information/revisions by:	45. Date of revisions:
ST LOUIS MO 63116		Survey Category: <input type="checkbox"/> RLS <input type="checkbox"/> ILS <input type="checkbox"/> Significant Properties List

FOR SHPO USE:

Date entered in inventory:	Level of survey: <input type="checkbox"/> reconnaissance <input type="checkbox"/> intensive	Additional research? <input type="checkbox"/> yes <input type="checkbox"/> no
National Register Status: <input type="checkbox"/> listed <input type="checkbox"/> in listed district	Other:	
Name:		
<input type="checkbox"/> pending listing <input type="checkbox"/> not eligible <input type="checkbox"/> eligible(district) <input type="checkbox"/> eligible (individually) <input type="checkbox"/> not determined		



MISSOURI DEPARTMENT OF NATURAL RESOURCES
STATE HISTORIC PRESERVATION OFFICE, P.O. Box 176, Jefferson City, MO 65102

ARCHITECTURAL/HISTORIC INVENTORY FORM

4245 GUSTINE AV

LOCATION MAP (include north arrow):

SITE MAP/PLAN (include north arrow):

Insert photograph of primary structure on property:

Photo 1:

Photo 2:

Description:

Description:

Date:

CD No.:

Image No.

Date:

CD No.:

Image No.

Photographer:

Main Photo: Images2012\CompleteSurveyPhotos\Gustine4245.JPG



ARCHITECTURAL/HISTORIC INVENTORY FORM

4245 GUSTINE AV

21.(cont.) History:and significance. Expand box as necessary or add continuation pages.

22. (cont.) Sources of information. Expand box as necessary or add continuation pages.

40. (cont.) Description of environment and outbuilding. Expand box as necessary or add continuation pages.

41. (cont.) Description of primary resource. Expand box as necessary, or add continuation pages.

concrete block screen





ARCHITECTURAL/HISTORIC INVENTORY FORM

1. Survey no. SLC-AS-047		2. Survey name: Thematic Survey of Midcentury Modern Movement Nonresidential Architecture in St. Louis	
3. County: St. Louis [Independent City]		4. Address: 4327-9 GUSTINE AV	
Alternate address if applicable			
5. City/State: St. Louis [Independent City], M		6. UTM: LAT LONG:	7. Township/Range/Section: T: R: S: N/A
8. Historic Name (if known):		9. Present/other name (if known):	
10. Ownership:	11a. Historic Use (if known):	11b. Current Use:	

HISTORICAL DATA

12. Construction date: Major addition/alteration date:	1954 1974	15. Architect:	18. Previously surveyed? <input type="checkbox"/> Cite survey name in box 22 cont. (page 3)
13. Significant date/period:		16. Builder/contractor:	19. On National Register? Cite nomination name in box 22 cont. (page 3)
14. Area(s) of significance:		17. Original or significant owner:	20. National Register eligible?
21. History and significance on continuation page. <input type="checkbox"/>		22. Sources of information on continuation page. <input type="checkbox"/>	Historic District Potential? <input type="checkbox"/> Name of Potential District?

ARCHITECTURAL INFORMATION

23. Category of Property:	30. Roof Material:	37. Windows: Type:
24. Vernacular or property type: Industrial/Warehouse	31. Chimney placement:	Panes
25. Architectural style: Modern Movements	32. Structural system:	38. Acreage (rural): Visible from public road? <input type="checkbox"/>
26. Plan Shape:	33. Exterior wall cladding:	39. Changes: (describe in box 41 cont.) <input type="checkbox"/> Addition Date(s) <input type="checkbox"/> Altered Date(s) <input type="checkbox"/> Moved Date(s) <input type="checkbox"/> Other Date(s)
27. Number of Stories:	34. Foundation Material:	Endangered by:
28. No. of bays (1st floor)	35. Basement type:	40. No. outbuildings (describe in box 40 cont.):
29. Roof Type:	36. Front Porch Type:	41. Further description of building features and associated resources on continuation page. <input type="checkbox"/>

OTHER

42. Current Owner/address: BLR REDEVELOPMENT CORP	43. Inventory form prepared by (name):	44. Survey date:
13400 LAKEFRONT DR EARTH CITY MO 63045	Additional Information/revisions by:	45. Date of revisions:
FOR SHPO USE:		Survey Category: <input type="checkbox"/> RLS <input type="checkbox"/> ILS <input type="checkbox"/> Significant Properties List

Date entered in inventory:	Level of survey: <input type="checkbox"/> reconnaissance <input type="checkbox"/> intensive	Additional research? <input type="checkbox"/> yes <input type="checkbox"/> no
National Register Status: <input type="checkbox"/> listed <input type="checkbox"/> in listed district	Other:	
Name:		
<input type="checkbox"/> pending listing <input type="checkbox"/> not eligible <input type="checkbox"/> eligible(district) <input type="checkbox"/> eligible (individually) <input type="checkbox"/> not determined		



ARCHITECTURAL/HISTORIC INVENTORY FORM

4327-9 GUSTINE AV

LOCATION MAP (include north arrow):

SITE MAP/PLAN (include north arrow):

Insert photograph of primary structure on property:

Photo 1:

Photo 2:

Description:

Description:

Date:

CD No.:

Image No.

Date:

CD No.:

Image No.

Photographer:

Main Photo: Images2012\CompleteSurveyPhotos\Gustine4327.JPG



ARCHITECTURAL/HISTORIC INVENTORY FORM

4327-9 GUSTINE AV

21.(cont.) History:and significance. Expand box as necessary or add continuation pages.

22. (cont.) Sources of information. Expand box as necessary or add continuation pages.

40. (cont.) Description of environment and outbuilding. Expand box as necessary or add continuation pages.

41. (cont.) Description of primary resource. Expand box as necessary, or add continuation pages.

very large building; most exterior walls ribbed sheet metal; brick and cast stone corner bays and some of Gustine façade; rail spur on north side protected by concrete wall; loading bays and garage doors; covered unloading and parking bays at south end of











ARCHITECTURAL/HISTORIC INVENTORY FORM

1. Survey no. SLC-AS-047	2. Survey name: Thematic Survey of Midcentury Modern Movement Nonresidential Architecture in St. Louis		
3. County: St. Louis [Independent City]	4. Address: 4400 GUSTINE AV		
Alternate address if applicable			
5. City/State: St. Louis [Independent City], M	6. UTM:	or: LAT	7. Township/Range/Section: T: R: S: N/A
8. Historic Name (if known):		9. Present/other name (if known):	
10. Ownership:	11a. Historic Use (if known):	11b. Current Use:	

HISTORICAL DATA

12. Construction date: Major addition/alteration date:	1953	15. Architect:	18. Previously surveyed? <input type="checkbox"/> Cite survey name in box 22 cont. (page 3)
13. Significant date/period:		16. Builder/contractor:	
14. Area(s) of significance:		17. Original or significant owner:	19. On National Register? Cite nomination name in box 22 cont. (page 3)
			20. National Register eligible?
21. History and significance on continuation page. <input type="checkbox"/>		22. Sources of information on continuation page. <input type="checkbox"/>	Historic District Potential? <input type="checkbox"/> Name of Potential District?

ARCHITECTURAL INFORMATION

23. Category of Property:	30. Roof Material:	37. Windows: Type:
24. Vernacular or property type: Office in Front of Other Use	31. Chimney placement:	Panes
25. Architectural style: Modern Movements	32. Structural system:	38. Acreage (rural): Visible from public road? <input type="checkbox"/>
26. Plan Shape:	33. Exterior wall cladding:	39. Changes: (describe in box 41 cont.) <input type="checkbox"/> Addition Date(s): <input type="checkbox"/> Altered Date(s): <input type="checkbox"/> Moved Date(s): <input type="checkbox"/> Other Date(s):
27. Number of Stories:	34. Foundation Material:	Endangered by:
28. No. of bays (1st floor)	35. Basement type:	40. No. outbuildings (describe in box 40 cont.):
29. Roof Type:	36. Front Porch Type:	41. Further description of building features and associated resources on continuation page. <input type="checkbox"/>

OTHER

42. Current Owner/address: LAPPE ENTERPRISES LLC	43. Inventory form prepared by (name):	44. Survey date:
533 SEQUOIA ST FARMINGTON MO 636402135	Additional Information/revisions by:	45. Date of revisions:
FOR SHPO USE:		Survey Category: <input type="checkbox"/> RLS <input type="checkbox"/> ILS <input type="checkbox"/> Significant Properties List

Date entered in inventory:	Level of survey: <input type="checkbox"/> reconnaissance <input type="checkbox"/> intensive	Additional research? <input type="checkbox"/> yes <input type="checkbox"/> no
National Register Status: <input type="checkbox"/> listed <input type="checkbox"/> in listed district	Other:	
Name:		
<input type="checkbox"/> pending listing <input type="checkbox"/> not eligible <input type="checkbox"/> eligible(district) <input type="checkbox"/> eligible (individually) <input type="checkbox"/> not determined		



ARCHITECTURAL/HISTORIC INVENTORY FORM

4400 GUSTINE AV

LOCATION MAP (include north arrow):

SITE MAP/PLAN (include north arrow):

Insert photograph of primary structure on property:

Photo 1:

Photo 2:

Description:

Description:

Date: CD No.: Image No.

Date: CD No.: Image No.

Photographer:

Main Photo: Images2012\CompleteSurveyPhotos\Gustine4400.JPG



ARCHITECTURAL/HISTORIC INVENTORY FORM

4400 GUSTINE AV

21.(cont.) History:and significance. Expand box as necessary or add continuation pages.

22. (cont.) Sources of information. Expand box as necessary or add continuation pages.

40. (cont.) Description of environment and outbuilding. Expand box as necessary or add continuation pages.

41. (cont.) Description of primary resource. Expand box as necessary, or add continuation pages.

angled canopy at updated entrance; older one-story brick with remodeling and additions; lots of ribbed sheet-metal concealing windows, on Gustine and High-low bay walls







ARCHITECTURAL/HISTORIC INVENTORY FORM

1. Survey no. SLC-AS-047	2. Survey name: Thematic Survey of Modern Movement Architecture in St. Louis		
3. County: St. Louis [Independent City]	4. Address: 4444 GUSTINE AV		
Alternate address if applicable			
5. City/State: St. Louis [Independent City], M	6. UTM:	or: LAT	7. Township/Range/Section: T: R: S: N/A
8. Historic Name (if known):		9. Present/other name (if known):	
10. Ownership:		11a. Historic Use (if known):	11b. Current Use:

HISTORICAL DATA

12. Construction date: Major addition/alteration date:	15. Architect:	18. Previously surveyed? <input type="checkbox"/> Cite survey name in box 22 cont. (page 3)
13. Significant date/period:	16. Builder/contractor:	19. On National Register? Cite nomination name in box 22 cont. (page 3)
14. Area(s) of significance:	17. Original or significant owner:	20. National Register eligible?
21. History and significance on continuation page. <input type="checkbox"/>	22. Sources of information on continuation page. <input type="checkbox"/>	Historic District Potential? <input type="checkbox"/> Name of Potential District?

ARCHITECTURAL INFORMATION

23. Category of Property:	30. Roof Material:	37. Windows: Type:
24. Vernacular or property type: Industrial/Warehouse	31. Chimney placement:	Panes
25. Architectural style: Modern Movements	32. Structural system:	38. Acreage (rural): Visible from public road? <input type="checkbox"/>
26. Plan Shape:	33. Exterior wall cladding:	39. Changes: (describe in box 41 cont.) <input type="checkbox"/> Addition Date(s): <input type="checkbox"/> Altered Date(s): <input type="checkbox"/> Moved Date(s): <input type="checkbox"/> Other Date(s):
27. Number of Stories:	34. Foundation Material:	Endangered by:
28. No. of bays (1st floor)	35. Basement type:	40. No. outbuildings (describe in box 40 cont.):
29. Roof Type:	36. Front Porch Type:	41. Further description of building features and associated resources on continuation page. <input type="checkbox"/>

OTHER

42. Current Owner/address: CHANUTE REAL ESTATE CO	43. Inventory form prepared by (name):	44. Survey date:
7429 S TURKEY CR MORRISON CO 80465	Additional Information/revisions by:	45. Date of revisions:
FOR SHPO USE:		Survey Category: <input type="checkbox"/> RLS <input type="checkbox"/> ILS <input type="checkbox"/> Significant Properties List

Date entered in inventory:	Level of survey: <input type="checkbox"/> reconnaissance <input type="checkbox"/> intensive	Additional research? <input type="checkbox"/> yes <input type="checkbox"/> no
National Register Status: <input type="checkbox"/> listed <input type="checkbox"/> in listed district	Other:	
Name:		
<input type="checkbox"/> pending listing <input type="checkbox"/> not eligible <input type="checkbox"/> eligible(district) <input type="checkbox"/> eligible (individually) <input type="checkbox"/> not determined		



MISSOURI DEPARTMENT OF NATURAL RESOURCES
STATE HISTORIC PRESERVATION OFFICE, P.O. Box 176, Jefferson City, MO 65102

ARCHITECTURAL/HISTORIC INVENTORY FORM

4444 GUSTINE AV

LOCATION MAP (include north arrow):

SITE MAP/PLAN (include north arrow):

Insert photograph of primary structure on property:

Photo 1:

Photo 2:

Description:

Description:

Date:

CD No.:

Image No.

Date:

CD No.:

Image No.

Photographer:

Main Photo: Images2012\CompleteSurveyPhotos\Gustine4444.JPG



ARCHITECTURAL/HISTORIC INVENTORY FORM

4444 GUSTINE AV

21.(cont.) History:and significance. Expand box as necessary or add continuation pages.

22. (cont.) Sources of information. Expand box as necessary or add continuation pages.

40. (cont.) Description of environment and outbuilding. Expand box as necessary or add continuation pages.

41. (cont.) Description of primary resource. Expand box as necessary, or add continuation pages.

utilitarian; all painted white that minimizes features; long side-gabled building with narrow exxtension on street side





ARCHITECTURAL/HISTORIC INVENTORY FORM

1. Survey no. SLC-AS-047		2. Survey name: Thematic Survey of Midcentury Modern Movement Nonresidential Architecture in St. Louis	
3. County: St. Louis [Independent City]		4. Address: 4445 GUSTINE AV	
Alternate address if applicable			
5. City/State: St. Louis [Independent City], M		6. UTM: LAT LONG:	7. Township/Range/Section: T: R: S: N/A
8. Historic Name (if known):		9. Present/other name (if known):	
10. Ownership:	11a. Historic Use (if known):	11b. Current Use:	

HISTORICAL DATA

12. Construction date: Major addition/alteration date:	1952	15. Architect:	18. Previously surveyed? <input type="checkbox"/> Cite survey name in box 22 cont. (page 3)
13. Significant date/period:		16. Builder/contractor:	19. On National Register? Cite nomination name in box 22 cont. (page 3)
14. Area(s) of significance:		17. Original or significant owner:	20. National Register eligible?
21. History and significance on continuation page. <input type="checkbox"/>		22. Sources of information on continuation page. <input type="checkbox"/>	Historic District Potential? <input type="checkbox"/> Name of Potential District?

ARCHITECTURAL INFORMATION

23. Category of Property:	30. Roof Material:	37. Windows: Type:
24. Vernacular or property type: Office in Front of Other Use	31. Chimney placement:	Panes
25. Architectural style: Modern Movements	32. Structural system:	38. Acreage (rural): Visible from public road? <input type="checkbox"/>
26. Plan Shape:	33. Exterior wall cladding:	39. Changes: (describe in box 41 cont.) <input type="checkbox"/> Addition Date(s): <input type="checkbox"/> Altered Date(s): <input type="checkbox"/> Moved Date(s): <input type="checkbox"/> Other Date(s):
27. Number of Stories:	34. Foundation Material:	Endangered by:
28. No. of bays (1st floor)	35. Basement type:	40. No. outbuildings (describe in box 40 cont.):
29. Roof Type:	36. Front Porch Type:	41. Further description of building features and associated resources on continuation page. <input type="checkbox"/>

OTHER

42. Current Owner/address: INTERSTATE REAL ESTATE CO INTERSTATE SUPPLY CO LESSEE 9245 DIELMAN INDUSTRIAL DR ST LOUIS MO 63132	43. Inventory form prepared by (name): Additional Information/revisions by:	44. Survey date: 45. Date of revisions: Survey Category: <input type="checkbox"/> RLS <input type="checkbox"/> ILS <input type="checkbox"/> Significant Properties List
---	--	--

FOR SHPO USE:

Date entered in inventory:	Level of survey: <input type="checkbox"/> reconnaissance <input type="checkbox"/> intensive	Additional research? <input type="checkbox"/> yes <input type="checkbox"/> no
National Register Status: <input type="checkbox"/> listed <input type="checkbox"/> in listed district	Other:	
Name:		
<input type="checkbox"/> pending listing <input type="checkbox"/> not eligible <input type="checkbox"/> eligible(district) <input type="checkbox"/> eligible (individually) <input type="checkbox"/> not determined		



MISSOURI DEPARTMENT OF NATURAL RESOURCES
STATE HISTORIC PRESERVATION OFFICE, P.O. Box 176, Jefferson City, MO 65102

ARCHITECTURAL/HISTORIC INVENTORY FORM

4445 GUSTINE AV

LOCATION MAP (include north arrow):

SITE MAP/PLAN (include north arrow):

Insert photograph of primary structure on property:

Photo 1:

Photo 2:

Description:

Description:

Date:

CD No.:

Image No.

Date:

CD No.:

Image No.

Photographer:

Main Photo: Images2012\CompleteSurveyPhotos\Gustine4445.JPG



ARCHITECTURAL/HISTORIC INVENTORY FORM

4445 GUSTINE AV

21.(cont.) History:and significance. Expand box as necessary or add continuation pages.

22. (cont.) Sources of information. Expand box as necessary or add continuation pages.

40. (cont.) Description of environment and outbuilding. Expand box as necessary or add continuation pages.

41. (cont.) Description of primary resource. Expand box as necessary, or add continuation pages.

Interstate Supply Co.l brick warehouse on south; Annodized AL storefront infill at entrance; office windows on north a high band (covered?)



E

NY



ARCHITECTURAL/HISTORIC INVENTORY FORM

1. Survey no. SLC-AS-047		2. Survey name: Thematic Survey of Midcentury Modern Movement Nonresidential Architecture in St. Louis	
3. County: St. Louis [Independent City]		4. Address: 4501 GUSTINE AV	
Alternate address if applicable			
5. City/State: St. Louis [Independent City], M		6. UTM: LAT LONG:	7. Township/Range/Section: T: R: S: N/A
8. Historic Name (if known):		9. Present/other name (if known):	
10. Ownership:	11a. Historic Use (if known):	11b. Current Use:	

HISTORICAL DATA

12. Construction date: Major addition/alteration date:	1960	15. Architect:	18. Previously surveyed? <input type="checkbox"/> Cite survey name in box 22 cont. (page 3)
13. Significant date/period:		16. Builder/contractor:	19. On National Register? Cite nomination name in box 22 cont. (page 3)
14. Area(s) of significance:		17. Original or significant owner:	20. National Register eligible?
21. History and significance on continuation page. <input type="checkbox"/>		22. Sources of information on continuation page. <input type="checkbox"/>	Historic District Potential? <input type="checkbox"/> Name of Potential District?

ARCHITECTURAL INFORMATION

23. Category of Property:	30. Roof Material:	37. Windows: Type:
24. Vernacular or property type: Office in Front of Other Use	31. Chimney placement:	Panes
25. Architectural style: Modern Movements	32. Structural system:	38. Acreage (rural): Visible from public road? <input type="checkbox"/>
26. Plan Shape:	33. Exterior wall cladding:	39. Changes: (describe in box 41 cont.) <input type="checkbox"/> Addition Date(s): <input type="checkbox"/> Altered Date(s): <input type="checkbox"/> Moved Date(s): <input type="checkbox"/> Other Date(s):
27. Number of Stories:	34. Foundation Material:	Endangered by:
28. No. of bays (1st floor)	35. Basement type:	40. No. outbuildings (describe in box 40 cont.):
29. Roof Type:	36. Front Porch Type:	41. Further description of building features and associated resources on continuation page. <input type="checkbox"/>

OTHER

42. Current Owner/address: GUSTINE AVENUE MJT PROPERTY LLC & 1980 BROADCAST PLAZA MERRICK NY 11566	43. Inventory form prepared by (name): Additional Information/revisions by:	44. Survey date: 45. Date of revisions: Survey Category: <input type="checkbox"/> RLS <input type="checkbox"/> ILS <input type="checkbox"/> Significant Properties List
---	--	--

FOR SHPO USE:

Date entered in inventory:	Level of survey: <input type="checkbox"/> reconnaissance <input type="checkbox"/> intensive	Additional research? <input type="checkbox"/> yes <input type="checkbox"/> no
National Register Status: <input type="checkbox"/> listed <input type="checkbox"/> in listed district	Other:	
Name:		
<input type="checkbox"/> pending listing <input type="checkbox"/> not eligible <input type="checkbox"/> eligible(district) <input type="checkbox"/> eligible (individually) <input type="checkbox"/> not determined		



ARCHITECTURAL/HISTORIC INVENTORY FORM

4501 GUSTINE AV

LOCATION MAP (include north arrow):

SITE MAP/PLAN (include north arrow):

Insert photograph of primary structure on property:

Photo 1:

Photo 2:

Description:

Description:

Date:

CD No.:

Image No.

Date:

CD No.:

Image No.

Photographer:

Main Photo: Images2012\CompleteSurveyPhotos\Gustine4501.JPG



ARCHITECTURAL/HISTORIC INVENTORY FORM

4501 GUSTINE AV

21.(cont.) History:and significance. Expand box as necessary or add continuation pages.

22. (cont.) Sources of information. Expand box as necessary or add continuation pages.

40. (cont.) Description of environment and outbuilding. Expand box as necessary or add continuation pages.

41. (cont.) Description of primary resource. Expand box as necessary, or add continuation pages.

Milled AL entrance ____; small square port-hole windows on second sstory of office area; bands of windows awnings;





ARCHITECTURAL/HISTORIC INVENTORY FORM

1. Survey no. SLC-AS-047		2. Survey name: Thematic Survey of Midcentury Modern Movement Nonresidential Architecture in St. Louis	
3. County: St. Louis [Independent City]		4. Address: 4550 GUSTINE AV	
Alternate address if applicable			
5. City/State: St. Louis [Independent City], M		6. UTM: LAT LONG:	7. Township/Range/Section: T: R: S: N/A
8. Historic Name (if known):		9. Present/other name (if known):	
10. Ownership:	11a. Historic Use (if known):	11b. Current Use:	

HISTORICAL DATA

12. Construction date: Major addition/alteration date:	1951 1960	15. Architect:	18. Previously surveyed? <input type="checkbox"/> Cite survey name in box 22 cont. (page 3)
13. Significant date/period:		16. Builder/contractor:	19. On National Register? Cite nomination name in box 22 cont. (page 3)
14. Area(s) of significance:		17. Original or significant owner:	20. National Register eligible?
21. History and significance on continuation page. <input type="checkbox"/>		22. Sources of information on continuation page. <input type="checkbox"/>	Historic District Potential? <input type="checkbox"/> Name of Potential District?

ARCHITECTURAL INFORMATION

23. Category of Property:	30. Roof Material:	37. Windows: Type:
24. Vernacular or property type: Industrial/Warehouse	31. Chimney placement:	Panes
25. Architectural style: Modern Movements	32. Structural system:	38. Acreage (rural): Visible from public road? <input type="checkbox"/>
26. Plan Shape:	33. Exterior wall cladding:	39. Changes: (describe in box 41 cont.) <input type="checkbox"/> Addition Date(s): <input type="checkbox"/> Altered Date(s): <input type="checkbox"/> Moved Date(s): <input type="checkbox"/> Other Date(s):
27. Number of Stories:	34. Foundation Material:	Endangered by:
28. No. of bays (1st floor)	35. Basement type:	40. No. outbuildings (describe in box 40 cont.):
29. Roof Type:	36. Front Porch Type:	41. Further description of building features and associated resources on continuation page. <input type="checkbox"/>

OTHER

42. Current Owner/address: JG HOLDINGS LLC	43. Inventory form prepared by (name):	44. Survey date:
P O BOX 88 ST LOUIS MO 63166	Additional Information/revisions by:	45. Date of revisions:
FOR SHPO USE:		Survey Category: <input type="checkbox"/> RLS <input type="checkbox"/> ILS <input type="checkbox"/> Significant Properties List

Date entered in inventory:	Level of survey: <input type="checkbox"/> reconnaissance <input type="checkbox"/> intensive	Additional research? <input type="checkbox"/> yes <input type="checkbox"/> no
National Register Status: <input type="checkbox"/> listed <input type="checkbox"/> in listed district	Other:	
Name:		
<input type="checkbox"/> pending listing <input type="checkbox"/> not eligible <input type="checkbox"/> eligible(district) <input type="checkbox"/> eligible (individually) <input type="checkbox"/> not determined		



ARCHITECTURAL/HISTORIC INVENTORY FORM

4550 GUSTINE AV

LOCATION MAP (include north arrow):

SITE MAP/PLAN (include north arrow):

Insert photograph of primary structure on property:

Photo 1:

Photo 2:

Description:

Description:

Date:

CD No.:

Image No.

Date:

CD No.:

Image No.

Photographer:

Main Photo: Images2012\CompleteSurveyPhotos\Gustine4550.JPG



ARCHITECTURAL/HISTORIC INVENTORY FORM

4550 GUSTINE AV

21.(cont.) History:and significance. Expand box as necessary or add continuation pages.

22. (cont.) Sources of information. Expand box as necessary or add continuation pages.

40. (cont.) Description of environment and outbuilding. Expand box as necessary or add continuation pages.

41. (cont.) Description of primary resource. Expand box as necessary, or add continuation pages.

J S Logistics; 2 high bays with window walls in high bays; brick along Gustine; windows blocked with cridded concrete block with squares protruding (trees block in photos) truck bays at rear; blade sign at entrance; south end orange/salmon bick; exterior











ARCHITECTURAL/HISTORIC INVENTORY FORM

1. Survey no. SLC-AS-047		2. Survey name: Thematic Survey of Midcentury Modern Movement Nonresidential Architecture in St. Louis	
3. County: St. Louis [Independent City]		4. Address: 4553 GUSTINE AV	
Alternate address if applicable			
5. City/State: St. Louis [Independent City], M		6. UTM: LAT LONG:	7. Township/Range/Section: T: R: S: N/A
8. Historic Name (if known):		9. Present/other name (if known):	
10. Ownership:	11a. Historic Use (if known):	11b. Current Use:	

HISTORICAL DATA

12. Construction date: Major addition/alteration date:	1960	15. Architect:	18. Previously surveyed? <input type="checkbox"/> Cite survey name in box 22 cont. (page 3)
13. Significant date/period:		16. Builder/contractor:	19. On National Register? Cite nomination name in box 22 cont. (page 3)
14. Area(s) of significance:		17. Original or significant owner:	20. National Register eligible?
21. History and significance on continuation page. <input type="checkbox"/>		22. Sources of information on continuation page. <input type="checkbox"/>	Historic District Potential? <input type="checkbox"/> Name of Potential District?

ARCHITECTURAL INFORMATION

23. Category of Property:	30. Roof Material:	37. Windows: Type:
24. Vernacular or property type: Industrial/Warehouse	31. Chimney placement:	Panes
25. Architectural style: Modern Movements	32. Structural system:	38. Acreage (rural): Visible from public road? <input type="checkbox"/>
26. Plan Shape:	33. Exterior wall cladding:	39. Changes: (describe in box 41 cont.) <input type="checkbox"/> Addition Date(s): <input type="checkbox"/> Altered Date(s): <input type="checkbox"/> Moved Date(s): <input type="checkbox"/> Other Date(s):
27. Number of Stories:	34. Foundation Material:	Endangered by:
28. No. of bays (1st floor)	35. Basement type:	40. No. outbuildings (describe in box 40 cont.):
29. Roof Type:	36. Front Porch Type:	41. Further description of building features and associated resources on continuation page. <input type="checkbox"/>

OTHER

42. Current Owner/address: LASCO FOODS INC	43. Inventory form prepared by (name):	44. Survey date:
4553 GUSTINE AV ST LOUIS MO 63116	Additional Information/revisions by:	45. Date of revisions:
FOR SHPO USE:		Survey Category: <input type="checkbox"/> RLS <input type="checkbox"/> ILS <input type="checkbox"/> Significant Properties List

Date entered in inventory:	Level of survey: <input type="checkbox"/> reconnaissance <input type="checkbox"/> intensive	Additional research? <input type="checkbox"/> yes <input type="checkbox"/> no
National Register Status: <input type="checkbox"/> listed <input type="checkbox"/> in listed district	Other:	
Name:		
<input type="checkbox"/> pending listing <input type="checkbox"/> not eligible <input type="checkbox"/> eligible(district) <input type="checkbox"/> eligible (individually) <input type="checkbox"/> not determined		



ARCHITECTURAL/HISTORIC INVENTORY FORM

4553 GUSTINE AV

LOCATION MAP (include north arrow):

SITE MAP/PLAN (include north arrow):

Insert photograph of primary structure on property:

Photo 1:

Photo 2:

Description:

Description:

Date:

CD No.:

Image No.

Date:

CD No.:

Image No.

Photographer:

Main Photo: Images2012\CompleteSurveyPhotos\Gustine4553.JPG



ARCHITECTURAL/HISTORIC INVENTORY FORM

4553 GUSTINE AV

21.(cont.) History:and significance. Expand box as necessary or add continuation pages.

22. (cont.) Sources of information. Expand box as necessary or add continuation pages.

40. (cont.) Description of environment and outbuilding. Expand box as necessary or add continuation pages.

41. (cont.) Description of primary resource. Expand box as necessary, or add continuation pages.

bakery; Milled AL awning windowss near entrance; 2 colors of brick



Companion
wholesale bakery &
early bird outlet
4555 GASTINEAU AVE. SUITE 100, ATLANTA

4555

SPEED
LIMIT
30

TRANSPORT
ONE



ARCHITECTURAL/HISTORIC INVENTORY FORM

1. Survey no. SLC-AS-047		2. Survey name: Thematic Survey of Midcentury Modern Movement Nonresidential Architecture in St. Louis	
3. County: St. Louis [Independent City]		4. Address: 1611 HADLEY ST	
Alternate address if applicable			
5. City/State: St. Louis [Independent City], M		6. UTM: LAT LONG:	7. Township/Range/Section: T: R: S: N/A
8. Historic Name (if known):		9. Present/other name (if known):	
10. Ownership:	11a. Historic Use (if known):	11b. Current Use:	

HISTORICAL DATA

12. Construction date: Major addition/alteration date:	1948	15. Architect:	18. Previously surveyed? <input type="checkbox"/> Cite survey name in box 22 cont. (page 3)
13. Significant date/period:		16. Builder/contractor:	19. On National Register? Cite nomination name in box 22 cont. (page 3)
14. Area(s) of significance:		17. Original or significant owner:	20. National Register eligible?
21. History and significance on continuation page. <input type="checkbox"/>		22. Sources of information on continuation page. <input type="checkbox"/>	Historic District Potential? <input type="checkbox"/> Name of Potential District?

ARCHITECTURAL INFORMATION

23. Category of Property:	30. Roof Material:	37. Windows: Type:
24. Vernacular or property type: Industrial/Warehouse	31. Chimney placement:	Panes
25. Architectural style: Modern Movements	32. Structural system:	38. Acreage (rural): Visible from public road? <input type="checkbox"/>
26. Plan Shape:	33. Exterior wall cladding:	39. Changes: (describe in box 41 cont.) <input type="checkbox"/> Addition Date(s): <input type="checkbox"/> Altered Date(s): <input type="checkbox"/> Moved Date(s): <input type="checkbox"/> Other Date(s):
27. Number of Stories:	34. Foundation Material:	Endangered by:
28. No. of bays (1st floor)	35. Basement type:	40. No. outbuildings (describe in box 40 cont.):
29. Roof Type:	36. Front Porch Type:	41. Further description of building features and associated resources on continuation page. <input type="checkbox"/>

OTHER

42. Current Owner/address: WILLIAMS, ROBERT E & JUDITH A	43. Inventory form prepared by (name):	44. Survey date:
624 PINEHURST DR	Additional Information/revisions by:	45. Date of revisions:
GULF SHORES AL 36542		Survey Category: <input type="checkbox"/> RLS <input type="checkbox"/> ILS <input type="checkbox"/> Significant Properties List

FOR SHPO USE:

Date entered in inventory:	Level of survey: <input type="checkbox"/> reconnaissance <input type="checkbox"/> intensive	Additional research? <input type="checkbox"/> yes <input type="checkbox"/> no
National Register Status: <input type="checkbox"/> listed <input type="checkbox"/> in listed district	Other:	
Name:		
<input type="checkbox"/> pending listing <input type="checkbox"/> not eligible <input type="checkbox"/> eligible(district) <input type="checkbox"/> eligible (individually) <input type="checkbox"/> not determined		



ARCHITECTURAL/HISTORIC INVENTORY FORM

1611 HADLEY ST

LOCATION MAP (include north arrow):

SITE MAP/PLAN (include north arrow):

Insert photograph of primary structure on property:

Photo 1:

Photo 2:

Description:

Description:

Date:

CD No.:

Image No.

Date:

CD No.:

Image No.

Photographer:

Main Photo: Images2012\CompleteSurveyPhotos\Hadley1611.jpg



ARCHITECTURAL/HISTORIC INVENTORY FORM

1611 HADLEY ST

21.(cont.) History:and significance. Expand box as necessary or add continuation pages.

22. (cont.) Sources of information. Expand box as necessary or add continuation pages.

40. (cont.) Description of environment and outbuilding. Expand box as necessary or add continuation pages.

41. (cont.) Description of primary resource. Expand box as necessary, or add continuation pages.

Fiberglass ribbed panels above concrete base.





ARCHITECTURAL/HISTORIC INVENTORY FORM

1. Survey no. SLC-AS-047		2. Survey name: Thematic Survey of Midcentury Modern Movement Nonresidential Architecture in St. Louis	
3. County: St. Louis [Independent City]		4. Address: 2816-922 HADLEY ST	
Alternate address if applicable			
5. City/State: St. Louis [Independent City], M		6. UTM: LAT LONG:	7. Township/Range/Section: T: R: S: N/A
8. Historic Name (if known):		9. Present/other name (if known):	
10. Ownership:	11a. Historic Use (if known):	11b. Current Use:	

HISTORICAL DATA

12. Construction date: Major addition/alteration date:	15. Architect:	18. Previously surveyed? <input type="checkbox"/> Cite survey name in box 22 cont. (page 3)
13. Significant date/period:	16. Builder/contractor:	19. On National Register? Cite nomination name in box 22 cont. (page 3)
14. Area(s) of significance:	17. Original or significant owner:	20. National Register eligible?
21. History and significance on continuation page. <input type="checkbox"/>	22. Sources of information on continuation page. <input type="checkbox"/>	Historic District Potential? <input type="checkbox"/> Name of Potential District?

ARCHITECTURAL INFORMATION

23. Category of Property:	30. Roof Material:	37. Windows: Type:
24. Vernacular or property type: School	31. Chimney placement:	Panes
25. Architectural style: Modern Movements	32. Structural system:	38. Acreage (rural): Visible from public road? <input type="checkbox"/>
26. Plan Shape:	33. Exterior wall cladding:	39. Changes: (describe in box 41 cont.) <input type="checkbox"/> Addition Date(s): <input type="checkbox"/> Altered Date(s): <input type="checkbox"/> Moved Date(s): <input type="checkbox"/> Other Date(s):
27. Number of Stories:	34. Foundation Material:	Endangered by:
28. No. of bays (1st floor)	35. Basement type:	40. No. outbuildings (describe in box 40 cont.):
29. Roof Type:	36. Front Porch Type:	41. Further description of building features and associated resources on continuation page. <input type="checkbox"/>

OTHER

42. Current Owner/address: BOARD OF EDUCATION	43. Inventory form prepared by (name):	44. Survey date:
		45. Date of revisions:
	Additional Information/revisions by:	
		Survey Category: <input type="checkbox"/> RLS <input type="checkbox"/> ILS <input type="checkbox"/> Significant Properties List

FOR SHPO USE:

Date entered in inventory:	Level of survey: <input type="checkbox"/> reconnaissance <input type="checkbox"/> intensive	Additional research? <input type="checkbox"/> yes <input type="checkbox"/> no
National Register Status: <input type="checkbox"/> listed <input type="checkbox"/> in listed district	Other:	
Name:		
<input type="checkbox"/> pending listing <input type="checkbox"/> not eligible <input type="checkbox"/> eligible(district) <input type="checkbox"/> eligible (individually) <input type="checkbox"/> not determined		



ARCHITECTURAL/HISTORIC INVENTORY FORM

2816-922 HADLEY ST

LOCATION MAP (include north arrow):

SITE MAP/PLAN (include north arrow):

Insert photograph of primary structure on property:

Photo 1:

Photo 2:

Description:

Description:

Date:

CD No.:

Image No.

Date:

CD No.:

Image No.

Photographer:

Main Photo: Images2012\CompleteSurveyPhotos\Hadley2816.JPG



ARCHITECTURAL/HISTORIC INVENTORY FORM

2816-922 HADLEY ST

21.(cont.) History:and significance. Expand box as necessary or add continuation pages.

22. (cont.) Sources of information. Expand box as necessary or add continuation pages.

40. (cont.) Description of environment and outbuilding. Expand box as necessary or add continuation pages.

41. (cont.) Description of primary resource. Expand box as necessary, or add continuation pages.

Ames school. Two-story. Building has irregular footprint. Cast concrete and marble entry.





ARCHITECTURAL/HISTORIC INVENTORY FORM

1. Survey no. SLC-AS-047		2. Survey name: Thematic Survey of Midcentury Modern Movement Nonresidential Architecture in St. Louis	
3. County: St. Louis [Independent City]		4. Address: 2420-812 HALL ST	
Alternate address if applicable			
5. City/State: St. Louis [Independent City], M		6. UTM: LAT LONG:	7. Township/Range/Section: T: R: S: N/A
8. Historic Name (if known):		9. Present/other name (if known):	
10. Ownership:	11a. Historic Use (if known):	11b. Current Use:	

HISTORICAL DATA

12. Construction date: Major addition/alteration date:	1949 1953	15. Architect:	18. Previously surveyed? <input type="checkbox"/> Cite survey name in box 22 cont. (page 3)
13. Significant date/period:		16. Builder/contractor:	19. On National Register? Cite nomination name in box 22 cont. (page 3)
14. Area(s) of significance:		17. Original or significant owner:	20. National Register eligible?
21. History and significance on continuation page. <input type="checkbox"/>		22. Sources of information on continuation page. <input type="checkbox"/>	Historic District Potential? <input type="checkbox"/> Name of Potential District?

ARCHITECTURAL INFORMATION

23. Category of Property:	30. Roof Material:	37. Windows: Type:
24. Vernacular or property type: Industrial/Warehouse	31. Chimney placement:	Panes
25. Architectural style: Modern Movements	32. Structural system:	38. Acreage (rural): Visible from public road? <input type="checkbox"/>
26. Plan Shape:	33. Exterior wall cladding:	39. Changes: (describe in box 41 cont.) <input type="checkbox"/> Addition Date(s): <input type="checkbox"/> Altered Date(s): <input type="checkbox"/> Moved Date(s): <input type="checkbox"/> Other Date(s):
27. Number of Stories:	34. Foundation Material:	Endangered by:
28. No. of bays (1st floor)	35. Basement type:	40. No. outbuildings (describe in box 40 cont.):
29. Roof Type:	36. Front Porch Type:	41. Further description of building features and associated resources on continuation page. <input type="checkbox"/>

OTHER

42. Current Owner/address: GROSSMAN IRON & STEEL CO	43. Inventory form prepared by (name):	44. Survey date:
5 N MARKET ST ST LOUIS MO 63102	Additional Information/revisions by:	45. Date of revisions:
FOR SHPO USE:		Survey Category: <input type="checkbox"/> RLS <input type="checkbox"/> ILS <input type="checkbox"/> Significant Properties List

Date entered in inventory:	Level of survey: <input type="checkbox"/> reconnaissance <input type="checkbox"/> intensive	Additional research? <input type="checkbox"/> yes <input type="checkbox"/> no
National Register Status: <input type="checkbox"/> listed <input type="checkbox"/> in listed district	Other:	
Name:		
<input type="checkbox"/> pending listing <input type="checkbox"/> not eligible <input type="checkbox"/> eligible(district) <input type="checkbox"/> eligible (individually) <input type="checkbox"/> not determined		



ARCHITECTURAL/HISTORIC INVENTORY FORM

2420-812 HALL ST

LOCATION MAP (include north arrow):

SITE MAP/PLAN (include north arrow):

Insert photograph of primary structure on property:

Photo 1:

Photo 2:

Description:

Description:

Date:

CD No.:

Image No.

Date:

CD No.:

Image No.

Photographer:

Main Photo: Images2012\CompleteSurveyPhotos\Hall2420.JPG



ARCHITECTURAL/HISTORIC INVENTORY FORM

2420-812 HALL ST

21.(cont.) History:and significance. Expand box as necessary or add continuation pages.

22. (cont.) Sources of information. Expand box as necessary or add continuation pages.

40. (cont.) Description of environment and outbuilding. Expand box as necessary or add continuation pages.

41. (cont.) Description of primary resource. Expand box as necessary, or add continuation pages.

heavy industry with several buildings and structures; office building w/ banks of windows; narrow overhang of flat roof; ribbed sheet metal buildings







ARCHITECTURAL/HISTORIC INVENTORY FORM

1. Survey no. SLC-AS-047	2. Survey name: Thematic Survey of Midcentury Modern Movement Nonresidential Architecture in St. Louis		
3. County: St. Louis [Independent City]	4. Address: 3130 HALL ST		
Alternate address if applicable			
5. City/State: St. Louis [Independent City], M	6. UTM:	or: LAT	7. Township/Range/Section: T: R: S: N/A
8. Historic Name (if known):		9. Present/other name (if known):	
10. Ownership:		11a. Historic Use (if known):	11b. Current Use:

HISTORICAL DATA

12. Construction date: Major addition/alteration date:	1948	15. Architect:	18. Previously surveyed? <input type="checkbox"/> Cite survey name in box 22 cont. (page 3)
13. Significant date/period:		16. Builder/contractor:	19. On National Register? Cite nomination name in box 22 cont. (page 3)
14. Area(s) of significance:		17. Original or significant owner:	20. National Register eligible?
21. History and significance on continuation page. <input type="checkbox"/>		22. Sources of information on continuation page. <input type="checkbox"/>	Historic District Potential? <input type="checkbox"/> Name of Potential District?

ARCHITECTURAL INFORMATION

23. Category of Property:	30. Roof Material:	37. Windows: Type:
24. Vernacular or property type: Industrial/Warehouse	31. Chimney placement:	Panes
25. Architectural style: Modern Movements	32. Structural system:	38. Acreage (rural): Visible from public road? <input type="checkbox"/>
26. Plan Shape:	33. Exterior wall cladding:	39. Changes: (describe in box 41 cont.) <input type="checkbox"/> Addition Date(s) <input type="checkbox"/> Altered Date(s) <input type="checkbox"/> Moved Date(s) <input type="checkbox"/> Other Date(s)
27. Number of Stories:	34. Foundation Material:	Endangered by:
28. No. of bays (1st floor)	35. Basement type:	40. No. outbuildings (describe in box 40 cont.):
29. Roof Type:	36. Front Porch Type:	41. Further description of building features and associated resources on continuation page. <input type="checkbox"/>

OTHER

42. Current Owner/address: THE KIESEL CO	43. Inventory form prepared by (name):	44. Survey date:
4801 FYLER ST ST LOUIS MO 63116	Additional Information/revisions by:	45. Date of revisions:
FOR SHPO USE:		Survey Category: <input type="checkbox"/> RLS <input type="checkbox"/> ILS <input type="checkbox"/> Significant Properties List

Date entered in inventory:	Level of survey: <input type="checkbox"/> reconnaissance <input type="checkbox"/> intensive	Additional research? <input type="checkbox"/> yes <input type="checkbox"/> no
National Register Status: <input type="checkbox"/> listed <input type="checkbox"/> in listed district	Other:	
Name:		
<input type="checkbox"/> pending listing <input type="checkbox"/> not eligible <input type="checkbox"/> eligible(district) <input type="checkbox"/> eligible (individually) <input type="checkbox"/> not determined		



ARCHITECTURAL/HISTORIC INVENTORY FORM

3130 HALL ST

LOCATION MAP (include north arrow):

SITE MAP/PLAN (include north arrow):

Insert photograph of primary structure on property:

Photo 1:

Photo 2:

Description:

Description:

Date:

CD No.:

Image No.

Date:

CD No.:

Image No.

Photographer:

Main Photo: Images2012\CompleteSurveyPhotos\Hall3130.JPG



ARCHITECTURAL/HISTORIC INVENTORY FORM

3130 HALL ST

21.(cont.) History:and significance. Expand box as necessary or add continuation pages.

22. (cont.) Sources of information. Expand box as necessary or add continuation pages.

40. (cont.) Description of environment and outbuilding. Expand box as necessary or add continuation pages.

41. (cont.) Description of primary resource. Expand box as necessary, or add continuation pages.

utilitarian buildings in heavy industrial; concrete block; rounded pyrammidal structure





ARCHITECTURAL/HISTORIC INVENTORY FORM

1. Survey no. SLC-AS-047	2. Survey name: Thematic Survey of Modern Movement Architecture in St. Louis		
3. County: St. Louis [Independent City]	4. Address: 3300-6 HALL ST		
Alternate address if applicable			
5. City/State: St. Louis [Independent City], M	6. UTM:	or: LAT	7. Township/Range/Section: T: R: S: N/A
8. Historic Name (if known):		9. Present/other name (if known):	
10. Ownership:		11a. Historic Use (if known):	11b. Current Use:

HISTORICAL DATA

12. Construction date: Major addition/alteration date:	15. Architect:	18. Previously surveyed? <input type="checkbox"/> Cite survey name in box 22 cont. (page 3)
13. Significant date/period:	16. Builder/contractor:	19. On National Register? Cite nomination name in box 22 cont. (page 3)
14. Area(s) of significance:	17. Original or significant owner:	20. National Register eligible?
21. History and significance on continuation page. <input type="checkbox"/>	22. Sources of information on continuation page. <input type="checkbox"/>	Historic District Potential? <input type="checkbox"/> Name of Potential District?

ARCHITECTURAL INFORMATION

23. Category of Property:	30. Roof Material:	37. Windows: Type:
24. Vernacular or property type: Industrial/Warehouse	31. Chimney placement:	Panes
25. Architectural style: Modern Movements	32. Structural system:	38. Acreage (rural): Visible from public road? <input type="checkbox"/>
26. Plan Shape:	33. Exterior wall cladding:	39. Changes: (describe in box 41 cont.) <input type="checkbox"/> Addition Date(s): <input type="checkbox"/> Altered Date(s): <input type="checkbox"/> Moved Date(s): <input type="checkbox"/> Other Date(s):
27. Number of Stories:	34. Foundation Material:	Endangered by:
28. No. of bays (1st floor)	35. Basement type:	40. No. outbuildings (describe in box 40 cont.):
29. Roof Type:	36. Front Porch Type:	41. Further description of building features and associated resources on continuation page. <input type="checkbox"/>

OTHER

42. Current Owner/address: HEINTZ STEEL & MFG CO	43. Inventory form prepared by (name):	44. Survey date:
3300 HALL ST ST LOUIS MO 63147	Additional Information/revisions by:	45. Date of revisions:
FOR SHPO USE:		Survey Category: <input type="checkbox"/> RLS <input type="checkbox"/> ILS <input type="checkbox"/> Significant Properties List

Date entered in inventory:	Level of survey: <input type="checkbox"/> reconnaissance <input type="checkbox"/> intensive	Additional research? <input type="checkbox"/> yes <input type="checkbox"/> no
National Register Status: <input type="checkbox"/> listed <input type="checkbox"/> in listed district	Other:	
Name:		
<input type="checkbox"/> pending listing <input type="checkbox"/> not eligible <input type="checkbox"/> eligible(district) <input type="checkbox"/> eligible (individually) <input type="checkbox"/> not determined		



ARCHITECTURAL/HISTORIC INVENTORY FORM

3300-6 HALL ST

LOCATION MAP (include north arrow):

SITE MAP/PLAN (include north arrow):

Insert photograph of primary structure on property:

Photo 1:

Photo 2:

Description:

Description:

Date:

CD No.:

Image No.

Date:

CD No.:

Image No.

Photographer:

Main Photo: Images2012\CompleteSurveyPhotos\Hall3300.JPG



ARCHITECTURAL/HISTORIC INVENTORY FORM

3300-6 HALL ST

21.(cont.) History:and significance. Expand box as necessary or add continuation pages.

22. (cont.) Sources of information. Expand box as necessary or add continuation pages.

40. (cont.) Description of environment and outbuilding. Expand box as necessary or add continuation pages.

41. (cont.) Description of primary resource. Expand box as necessary, or add continuation pages.

overscale in height, gable-roofed utilitarian indusrial shed witi h ribbed sheet metal enclosing walls





ARCHITECTURAL/HISTORIC INVENTORY FORM

1. Survey no. SLC-AS-047	2. Survey name: Thematic Survey of Midcentury Modern Movement Nonresidential Architecture in St. Louis		
3. County: St. Louis [Independent City]	4. Address: 3702 HALL ST		
Alternate address if applicable			
5. City/State: St. Louis [Independent City], M	6. UTM:	or: LAT	7. Township/Range/Section: T: R: S: N/A
8. Historic Name (if known):		9. Present/other name (if known):	
10. Ownership:	11a. Historic Use (if known):	11b. Current Use:	

HISTORICAL DATA

12. Construction date: Major addition/alteration date:	1950	15. Architect:	18. Previously surveyed? <input type="checkbox"/> Cite survey name in box 22 cont. (page 3)
13. Significant date/period:		16. Builder/contractor:	19. On National Register? Cite nomination name in box 22 cont. (page 3)
14. Area(s) of significance:		17. Original or significant owner:	20. National Register eligible?
21. History and significance on continuation page. <input type="checkbox"/>		22. Sources of information on continuation page. <input type="checkbox"/>	Historic District Potential? <input type="checkbox"/> Name of Potential District?

ARCHITECTURAL INFORMATION

23. Category of Property:	30. Roof Material:	37. Windows: Type:
24. Vernacular or property type: Industrial/Warehouse	31. Chimney placement:	Panes
25. Architectural style: Modern Movements	32. Structural system:	38. Acreage (rural): Visible from public road? <input type="checkbox"/>
26. Plan Shape:	33. Exterior wall cladding:	39. Changes: (describe in box 41 cont.) <input type="checkbox"/> Addition Date(s): <input type="checkbox"/> Altered Date(s): <input type="checkbox"/> Moved Date(s): <input type="checkbox"/> Other Date(s):
27. Number of Stories:	34. Foundation Material:	Endangered by:
28. No. of bays (1st floor)	35. Basement type:	40. No. outbuildings (describe in box 40 cont.):
29. Roof Type:	36. Front Porch Type:	41. Further description of building features and associated resources on continuation page. <input type="checkbox"/>

OTHER

42. Current Owner/address: MCKINLEY IRON INC	43. Inventory form prepared by (name):	44. Survey date:
5875 LANDERBROOK DR STE 200 MAYFIELD HTS OH 44124	Additional Information/revisions by:	45. Date of revisions:
FOR SHPO USE:		Survey Category: <input type="checkbox"/> RLS <input type="checkbox"/> ILS <input type="checkbox"/> Significant Properties List

Date entered in inventory:	Level of survey: <input type="checkbox"/> reconnaissance <input type="checkbox"/> intensive	Additional research? <input type="checkbox"/> yes <input type="checkbox"/> no
National Register Status: <input type="checkbox"/> listed <input type="checkbox"/> in listed district	Other:	
Name:		
<input type="checkbox"/> pending listing <input type="checkbox"/> not eligible <input type="checkbox"/> eligible(district) <input type="checkbox"/> eligible (individually) <input type="checkbox"/> not determined		



ARCHITECTURAL/HISTORIC INVENTORY FORM

3702 HALL ST

LOCATION MAP (include north arrow):

SITE MAP/PLAN (include north arrow):

Insert photograph of primary structure on property:

Photo 1:

Photo 2:

Description:

Description:

Date:

CD No.:

Image No.

Date:

CD No.:

Image No.

Photographer:

Main Photo: Images2012\CompleteSurveyPhotos\Hall3702.jpg



ARCHITECTURAL/HISTORIC INVENTORY FORM

3702 HALL ST

21.(cont.) History:and significance. Expand box as necessary or add continuation pages.

22. (cont.) Sources of information. Expand box as necessary or add continuation pages.

40. (cont.) Description of environment and outbuilding. Expand box as necessary or add continuation pages.

41. (cont.) Description of primary resource. Expand box as necessary, or add continuation pages.

not accessible from streets

© 2008 Google





ARCHITECTURAL/HISTORIC INVENTORY FORM

1. Survey no. SLC-AS-047		2. Survey name: Thematic Survey of Midcentury Modern Movement Nonresidential Architecture in St. Louis	
3. County: St. Louis [Independent City]		4. Address: 3850 HALL ST	
Alternate address if applicable			
5. City/State: St. Louis [Independent City], M		6. UTM: LAT LONG:	7. Township/Range/Section: T: R: S: N/A
8. Historic Name (if known):		9. Present/other name (if known):	
10. Ownership:	11a. Historic Use (if known):	11b. Current Use:	

HISTORICAL DATA

12. Construction date: Major addition/alteration date:	1975	15. Architect:	18. Previously surveyed? <input type="checkbox"/> Cite survey name in box 22 cont. (page 3)
13. Significant date/period:		16. Builder/contractor:	19. On National Register? Cite nomination name in box 22 cont. (page 3)
14. Area(s) of significance:		17. Original or significant owner:	20. National Register eligible?
21. History and significance on continuation page. <input type="checkbox"/>		22. Sources of information on continuation page. <input type="checkbox"/>	Historic District Potential? <input type="checkbox"/> Name of Potential District?

ARCHITECTURAL INFORMATION

23. Category of Property:	30. Roof Material:	37. Windows: Type:
24. Vernacular or property type: Industrial/Warehouse	31. Chimney placement:	Panes
25. Architectural style: Modern Movements	32. Structural system:	38. Acreage (rural): Visible from public road? <input type="checkbox"/>
26. Plan Shape:	33. Exterior wall cladding:	39. Changes: (describe in box 41 cont.) <input type="checkbox"/> Addition Date(s): <input type="checkbox"/> Altered Date(s): <input type="checkbox"/> Moved Date(s): <input type="checkbox"/> Other Date(s):
27. Number of Stories:	34. Foundation Material:	Endangered by:
28. No. of bays (1st floor)	35. Basement type:	40. No. outbuildings (describe in box 40 cont.):
29. Roof Type:	36. Front Porch Type:	41. Further description of building features and associated resources on continuation page. <input type="checkbox"/>

OTHER

42. Current Owner/address: MCKINLEY IRON INC PSC METALS, INC 5875 LANDERBROOK DR STE 200 CLEVELAND OH 44124	43. Inventory form prepared by (name): Additional Information/revisions by:	44. Survey date: 45. Date of revisions: Survey Category: <input type="checkbox"/> RLS <input type="checkbox"/> ILS <input type="checkbox"/> Significant Properties List
---	--	--

FOR SHPO USE:

Date entered in inventory:	Level of survey: <input type="checkbox"/> reconnaissance <input type="checkbox"/> intensive	Additional research? <input type="checkbox"/> yes <input type="checkbox"/> no
National Register Status: <input type="checkbox"/> listed <input type="checkbox"/> in listed district	Other:	
Name:		
<input type="checkbox"/> pending listing <input type="checkbox"/> not eligible <input type="checkbox"/> eligible(district) <input type="checkbox"/> eligible (individually) <input type="checkbox"/> not determined		



ARCHITECTURAL/HISTORIC INVENTORY FORM

3850 HALL ST

LOCATION MAP (include north arrow):

SITE MAP/PLAN (include north arrow):

Insert photograph of primary structure on property:

Photo 1:

Photo 2:

Description:

Description:

Date:

CD No.:

Image No.

Date:

CD No.:

Image No.

Photographer:

Main Photo: Images2012\CompleteSurveyPhotos\Hall3850.JPG



ARCHITECTURAL/HISTORIC INVENTORY FORM

3850 HALL ST

21.(cont.) History:and significance. Expand box as necessary or add continuation pages.

22. (cont.) Sources of information. Expand box as necessary or add continuation pages.

40. (cont.) Description of environment and outbuilding. Expand box as necessary or add continuation pages.

41. (cont.) Description of primary resource. Expand box as necessary, or add continuation pages.

utilitarian buidlings with sheet metal walls; series of loading bays

PSC METALS
ST. LOUIS OPERATIONS

SAFE OR
NOT AT ALL





ARCHITECTURAL/HISTORIC INVENTORY FORM

1. Survey no. SLC-AS-047		2. Survey name: Thematic Survey of Midcentury Modern Movement Nonresidential Architecture in St. Louis	
3. County: St. Louis [Independent City]		4. Address: 5015 HALL ST	
Alternate address if applicable			
5. City/State: St. Louis [Independent City], M		6. UTM: LAT LONG:	7. Township/Range/Section: T: R: S: N/A
8. Historic Name (if known):		9. Present/other name (if known):	
10. Ownership:	11a. Historic Use (if known):	11b. Current Use:	

HISTORICAL DATA

12. Construction date: Major addition/alteration date:	1967 1967	15. Architect:	18. Previously surveyed? <input type="checkbox"/> Cite survey name in box 22 cont. (page 3)
13. Significant date/period:		16. Builder/contractor:	19. On National Register? Cite nomination name in box 22 cont. (page 3)
14. Area(s) of significance:		17. Original or significant owner:	20. National Register eligible?
21. History and significance on continuation page. <input type="checkbox"/>		22. Sources of information on continuation page. <input type="checkbox"/>	Historic District Potential? <input type="checkbox"/> Name of Potential District?

ARCHITECTURAL INFORMATION

23. Category of Property:	30. Roof Material:	37. Windows: Type:
24. Vernacular or property type: Office in Front of Other Use	31. Chimney placement:	Panes
25. Architectural style: Modern Movements	32. Structural system:	38. Acreage (rural): Visible from public road? <input type="checkbox"/>
26. Plan Shape:	33. Exterior wall cladding:	39. Changes: (describe in box 41 cont.) <input type="checkbox"/> Addition Date(s): <input type="checkbox"/> Altered Date(s): <input type="checkbox"/> Moved Date(s): <input type="checkbox"/> Other Date(s):
27. Number of Stories:	34. Foundation Material:	Endangered by:
28. No. of bays (1st floor)	35. Basement type:	40. No. outbuildings (describe in box 40 cont.):
29. Roof Type:	36. Front Porch Type:	41. Further description of building features and associated resources on continuation page. <input type="checkbox"/>

OTHER

42. Current Owner/address: GULLY, WILLIAM M & BARBARA R	43. Inventory form prepared by (name):	44. Survey date:
2436 LAKE DRIVE NORTH QUINCY IL 62305	Additional Information/revisions by:	45. Date of revisions:
FOR SHPO USE:		Survey Category: <input type="checkbox"/> RLS <input type="checkbox"/> ILS <input type="checkbox"/> Significant Properties List

Date entered in inventory:	Level of survey: <input type="checkbox"/> reconnaissance <input type="checkbox"/> intensive	Additional research? <input type="checkbox"/> yes <input type="checkbox"/> no
National Register Status: <input type="checkbox"/> listed <input type="checkbox"/> in listed district	Other:	
Name:		
<input type="checkbox"/> pending listing <input type="checkbox"/> not eligible <input type="checkbox"/> eligible(district) <input type="checkbox"/> eligible (individually) <input type="checkbox"/> not determined		



ARCHITECTURAL/HISTORIC INVENTORY FORM

5015 HALL ST

LOCATION MAP (include north arrow):

SITE MAP/PLAN (include north arrow):

Insert photograph of primary structure on property:

Photo 1:

Photo 2:

Description:

Description:

Date:

CD No.:

Image No.

Date:

CD No.:

Image No.

Photographer:

Main Photo: Images2012\CompleteSurveyPhotos\Hall5015.jpg



ARCHITECTURAL/HISTORIC INVENTORY FORM

5015 HALL ST

21.(cont.) History:and significance. Expand box as necessary or add continuation pages.

22. (cont.) Sources of information. Expand box as necessary or add continuation pages.

40. (cont.) Description of environment and outbuilding. Expand box as necessary or add continuation pages.

41. (cont.) Description of primary resource. Expand box as necessary, or add continuation pages.

One-story, gable-front brick office with wide eave. Entry only opening on front. Long metal truck terminal behind. Also smaller metal garage building.







ARCHITECTURAL/HISTORIC INVENTORY FORM

1. Survey no. SLC-AS-047		2. Survey name: Thematic Survey of Midcentury Modern Movement Nonresidential Architecture in St. Louis	
3. County: St. Louis [Independent City]		4. Address: 5131 HALL ST	
Alternate address if applicable			
5. City/State: St. Louis [Independent City], M		6. UTM: LAT LONG:	7. Township/Range/Section: T: R: S: N/A
8. Historic Name (if known):		9. Present/other name (if known):	
10. Ownership:	11a. Historic Use (if known):	11b. Current Use:	

HISTORICAL DATA

12. Construction date: Major addition/alteration date:	1968 1999	15. Architect:	18. Previously surveyed? <input type="checkbox"/> Cite survey name in box 22 cont. (page 3)
13. Significant date/period:		16. Builder/contractor:	19. On National Register? Cite nomination name in box 22 cont. (page 3)
14. Area(s) of significance:		17. Original or significant owner:	20. National Register eligible?
21. History and significance on continuation page. <input type="checkbox"/>		22. Sources of information on continuation page. <input type="checkbox"/>	Historic District Potential? <input type="checkbox"/> Name of Potential District?

ARCHITECTURAL INFORMATION

23. Category of Property:	30. Roof Material:	37. Windows: Type:
24. Vernacular or property type: Industrial/Warehouse	31. Chimney placement:	Panes
25. Architectural style: Modern Movements	32. Structural system:	38. Acreage (rural): Visible from public road? <input type="checkbox"/>
26. Plan Shape:	33. Exterior wall cladding:	39. Changes: (describe in box 41 cont.) <input type="checkbox"/> Addition Date(s): <input type="checkbox"/> Altered Date(s): <input type="checkbox"/> Moved Date(s): <input type="checkbox"/> Other Date(s):
27. Number of Stories:	34. Foundation Material:	Endangered by:
28. No. of bays (1st floor)	35. Basement type:	40. No. outbuildings (describe in box 40 cont.):
29. Roof Type:	36. Front Porch Type:	41. Further description of building features and associated resources on continuation page. <input type="checkbox"/>

OTHER

42. Current Owner/address: THE P D GEORGE CO	43. Inventory form prepared by (name):	44. Survey date:
5200 N 2ND ST ST LOUIS MO 63147	Additional Information/revisions by:	45. Date of revisions:
FOR SHPO USE:		Survey Category: <input type="checkbox"/> RLS <input type="checkbox"/> ILS <input type="checkbox"/> Significant Properties List

Date entered in inventory:	Level of survey: <input type="checkbox"/> reconnaissance <input type="checkbox"/> intensive	Additional research? <input type="checkbox"/> yes <input type="checkbox"/> no
National Register Status: <input type="checkbox"/> listed <input type="checkbox"/> in listed district	Other:	
Name:		
<input type="checkbox"/> pending listing <input type="checkbox"/> not eligible <input type="checkbox"/> eligible(district) <input type="checkbox"/> eligible (individually) <input type="checkbox"/> not determined		



ARCHITECTURAL/HISTORIC INVENTORY FORM

5131 HALL ST

LOCATION MAP (include north arrow):

SITE MAP/PLAN (include north arrow):

Insert photograph of primary structure on property:

Photo 1:

Photo 2:

Description:

Description:

Date:

CD No.:

Image No.

Date:

CD No.:

Image No.

Photographer:

Main Photo: Images2012\CompleteSurveyPhotos\Hall5131.jpg



ARCHITECTURAL/HISTORIC INVENTORY FORM

5131 HALL ST

21.(cont.) History:and significance. Expand box as necessary or add continuation pages.

22. (cont.) Sources of information. Expand box as necessary or add continuation pages.

40. (cont.) Description of environment and outbuilding. Expand box as necessary or add continuation pages.

41. (cont.) Description of primary resource. Expand box as necessary, or add continuation pages.

Metal gable-front truck terminal with projecting eaves.



The P.D.
Surface Co.



ARCHITECTURAL/HISTORIC INVENTORY FORM

1. Survey no. SLC-AS-047		2. Survey name: Thematic Survey of Midcentury Modern Movement Nonresidential Architecture in St. Louis	
3. County: St. Louis [Independent City]		4. Address: 5501 HALL ST	
Alternate address if applicable			
5. City/State: St. Louis [Independent City], M		6. UTM: LAT	7. Township/Range/Section: T: R: S: N/A
8. Historic Name (if known):		9. Present/other name (if known):	
10. Ownership:	11a. Historic Use (if known):	11b. Current Use:	

HISTORICAL DATA

12. Construction date: Major addition/alteration date:	1959 1969	15. Architect:	18. Previously surveyed? <input type="checkbox"/> Cite survey name in box 22 cont. (page 3)
13. Significant date/period:		16. Builder/contractor:	19. On National Register? Cite nomination name in box 22 cont. (page 3)
14. Area(s) of significance:		17. Original or significant owner:	20. National Register eligible?
21. History and significance on continuation page. <input type="checkbox"/>		22. Sources of information on continuation page. <input type="checkbox"/>	Historic District Potential? <input type="checkbox"/> Name of Potential District?

ARCHITECTURAL INFORMATION

23. Category of Property:	30. Roof Material:	37. Windows: Type:
24. Vernacular or property type: Industrial/Warehouse	31. Chimney placement:	Panes
25. Architectural style: Modern Movements	32. Structural system:	38. Acreage (rural): Visible from public road? <input type="checkbox"/>
26. Plan Shape:	33. Exterior wall cladding:	39. Changes: (describe in box 41 cont.) <input type="checkbox"/> Addition Date(s): <input type="checkbox"/> Altered Date(s): <input type="checkbox"/> Moved Date(s): <input type="checkbox"/> Other Date(s):
27. Number of Stories:	34. Foundation Material:	Endangered by:
28. No. of bays (1st floor)	35. Basement type:	40. No. outbuildings (describe in box 40 cont.):
29. Roof Type:	36. Front Porch Type:	41. Further description of building features and associated resources on continuation page. <input type="checkbox"/>

OTHER

42. Current Owner/address: GULLY TRANSPORTATION INC	43. Inventory form prepared by (name):	44. Survey date:
3820 WISMANN LANE QUINCY IL 62301	Additional Information/revisions by:	45. Date of revisions:
Survey Category: <input type="checkbox"/> RLS <input type="checkbox"/> ILS <input type="checkbox"/> Significant Properties List		

FOR SHPO USE:

Date entered in inventory:	Level of survey: <input type="checkbox"/> reconnaissance <input type="checkbox"/> intensive	Additional research? <input type="checkbox"/> yes <input type="checkbox"/> no
National Register Status: <input type="checkbox"/> listed <input type="checkbox"/> in listed district	Other:	
Name:		
<input type="checkbox"/> pending listing <input type="checkbox"/> not eligible <input type="checkbox"/> eligible(district) <input type="checkbox"/> eligible (individually) <input type="checkbox"/> not determined		



ARCHITECTURAL/HISTORIC INVENTORY FORM

5501 HALL ST

LOCATION MAP (include north arrow):

SITE MAP/PLAN (include north arrow):

Insert photograph of primary structure on property:

Photo 1:

Photo 2:

Description:

Description:

Date:

CD No.:

Image No.

Date:

CD No.:

Image No.

Photographer:

Main Photo: Images2012\CompleteSurveyPhotos\Hall5501.jpg



ARCHITECTURAL/HISTORIC INVENTORY FORM

5501 HALL ST

21.(cont.) History:and significance. Expand box as necessary or add continuation pages.

22. (cont.) Sources of information. Expand box as necessary or add continuation pages.

40. (cont.) Description of environment and outbuilding. Expand box as necessary or add continuation pages.

41. (cont.) Description of primary resource. Expand box as necessary, or add continuation pages.

Metal warehouse building with vehicular access doors on side. Street façade is brick with no openings. Behind that structure is a simple one-story brick office with shutters.



Gully
TRANSPORTATION

ICX
INTELLIGENT CARRIER SERVICES





ARCHITECTURAL/HISTORIC INVENTORY FORM

1. Survey no. SLC-AS-047	2. Survey name: Thematic Survey of Midcentury Modern Movement Nonresidential Architecture in St. Louis		
3. County: St. Louis [Independent City]	4. Address: 5601 HALL ST		
Alternate address if applicable			
5. City/State: St. Louis [Independent City], M	6. UTM:	or: LAT	7. Township/Range/Section: T: R: S: N/A
8. Historic Name (if known):		9. Present/other name (if known):	
10. Ownership:	11a. Historic Use (if known):	11b. Current Use:	

HISTORICAL DATA

12. Construction date: Major addition/alteration date:	1959	15. Architect:	18. Previously surveyed? <input type="checkbox"/> Cite survey name in box 22 cont. (page 3)
13. Significant date/period:		16. Builder/contractor:	19. On National Register? Cite nomination name in box 22 cont. (page 3)
14. Area(s) of significance:		17. Original or significant owner:	20. National Register eligible?
21. History and significance on continuation page. <input type="checkbox"/>		22. Sources of information on continuation page. <input type="checkbox"/>	Historic District Potential? <input type="checkbox"/> Name of Potential District?

ARCHITECTURAL INFORMATION

23. Category of Property:	30. Roof Material:	37. Windows: Type:
24. Vernacular or property type: Office in Front of Other Use	31. Chimney placement:	Panes
25. Architectural style: Modern Movements	32. Structural system:	38. Acreage (rural): Visible from public road? <input type="checkbox"/>
26. Plan Shape:	33. Exterior wall cladding:	39. Changes: (describe in box 41 cont.) <input type="checkbox"/> Addition Date(s): <input type="checkbox"/> Altered Date(s): <input type="checkbox"/> Moved Date(s): <input type="checkbox"/> Other Date(s):
27. Number of Stories:	34. Foundation Material:	Endangered by:
28. No. of bays (1st floor)	35. Basement type:	40. No. outbuildings (describe in box 40 cont.):
29. Roof Type:	36. Front Porch Type:	41. Further description of building features and associated resources on continuation page. <input type="checkbox"/>

OTHER

42. Current Owner/address: HALL STREET PROPERTIES LLC	43. Inventory form prepared by (name):	44. Survey date:
5911 HALL ST ST LOUIS MO 63147	Additional Information/revisions by:	45. Date of revisions:
FOR SHPO USE:		Survey Category: <input type="checkbox"/> RLS <input type="checkbox"/> ILS <input type="checkbox"/> Significant Properties List

Date entered in inventory:	Level of survey: <input type="checkbox"/> reconnaissance <input type="checkbox"/> intensive	Additional research? <input type="checkbox"/> yes <input type="checkbox"/> no
National Register Status: <input type="checkbox"/> listed <input type="checkbox"/> in listed district	Other:	
Name:		
<input type="checkbox"/> pending listing <input type="checkbox"/> not eligible <input type="checkbox"/> eligible(district) <input type="checkbox"/> eligible (individually) <input type="checkbox"/> not determined		



ARCHITECTURAL/HISTORIC INVENTORY FORM

5601 HALL ST

LOCATION MAP (include north arrow):

SITE MAP/PLAN (include north arrow):

Insert photograph of primary structure on property:

Photo 1:

Photo 2:

Description:

Description:

Date:

CD No.:

Image No.

Date:

CD No.:

Image No.

Photographer:

Main Photo: Images2012\CompleteSurveyPhotos\Hall5601.jpg



ARCHITECTURAL/HISTORIC INVENTORY FORM

5601 HALL ST

21.(cont.) History:and significance. Expand box as necessary or add continuation pages.

22. (cont.) Sources of information. Expand box as necessary or add continuation pages.

40. (cont.) Description of environment and outbuilding. Expand box as necessary or add continuation pages.

41. (cont.) Description of primary resource. Expand box as necessary, or add continuation pages.

One-story blond brick office with raised basement. 6-light first-story windows. Entry hidden by solid brick porch wall. Truck terminal behind with wide extended eaves.





ARCHITECTURAL/HISTORIC INVENTORY FORM

1. Survey no. SLC-AS-047	2. Survey name: Thematic Survey of Midcentury Modern Movement Nonresidential Architecture in St. Louis		
3. County: St. Louis [Independent City]	4. Address: 5911 HALL ST		
Alternate address if applicable			
5. City/State: St. Louis [Independent City], M	6. UTM:	or: LAT	7. Township/Range/Section: T: R: S: N/A
8. Historic Name (if known):		9. Present/other name (if known):	
10. Ownership:	11a. Historic Use (if known):	11b. Current Use:	

HISTORICAL DATA

12. Construction date: Major addition/alteration date:	1959 1964	15. Architect:	18. Previously surveyed? <input type="checkbox"/> Cite survey name in box 22 cont. (page 3)
13. Significant date/period:		16. Builder/contractor:	
14. Area(s) of significance:		17. Original or significant owner:	19. On National Register? Cite nomination name in box 22 cont. (page 3)
			20. National Register eligible?
21. History and significance on continuation page. <input type="checkbox"/>		22. Sources of information on continuation page. <input type="checkbox"/>	Historic District Potential? <input type="checkbox"/> Name of Potential District?

ARCHITECTURAL INFORMATION

23. Category of Property:	30. Roof Material:	37. Windows: Type:
		Panes
24. Vernacular or property type: Office in Front of Other Use	31. Chimney placement:	38. Acreage (rural): Visible from public road? <input type="checkbox"/>
25. Architectural style: Modern Movements	32. Structural system:	39. Changes: (describe in box 41 cont.) <input type="checkbox"/> Addition Date(s): <input type="checkbox"/> Altered Date(s): <input type="checkbox"/> Moved Date(s): <input type="checkbox"/> Other Date(s):
26. Plan Shape:	33. Exterior wall cladding:	Endangered by:
27. Number of Stories:	34. Foundation Material:	
	35. Basement type:	40. No. outbuildings (describe in box 40 cont.):
28. No. of bays (1st floor)		
29. Roof Type:	36. Front Porch Type:	41. Further description of building features and associated resources on continuation page. <input type="checkbox"/>

OTHER

42. Current Owner/address: JTFP LP	43. Inventory form prepared by (name):	44. Survey date:
		45. Date of revisions:
5911 HALL ST ST LOUIS MO 63147	Additional Information/revisions by:	Survey Category: <input type="checkbox"/> RLS <input type="checkbox"/> ILS <input type="checkbox"/> Significant Properties List

FOR SHPO USE:

Date entered in inventory:	Level of survey: <input type="checkbox"/> reconnaissance <input type="checkbox"/> intensive	Additional research? <input type="checkbox"/> yes <input type="checkbox"/> no
National Register Status: <input type="checkbox"/> listed <input type="checkbox"/> in listed district	Other:	
Name:		
<input type="checkbox"/> pending listing <input type="checkbox"/> not eligible <input type="checkbox"/> eligible(district) <input type="checkbox"/> eligible (individually) <input type="checkbox"/> not determined		



ARCHITECTURAL/HISTORIC INVENTORY FORM

5911 HALL ST

LOCATION MAP (include north arrow):

SITE MAP/PLAN (include north arrow):

Insert photograph of primary structure on property:

Photo 1:

Photo 2:

Description:

Description:

Date:

CD No.:

Image No.

Date:

CD No.:

Image No.

Photographer:

Main Photo: Images2012\CompleteSurveyPhotos\Hall5911.JPG



ARCHITECTURAL/HISTORIC INVENTORY FORM

5911 HALL ST

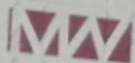
21.(cont.) History:and significance. Expand box as necessary or add continuation pages.

22. (cont.) Sources of information. Expand box as necessary or add continuation pages.

40. (cont.) Description of environment and outbuilding. Expand box as necessary or add continuation pages.

41. (cont.) Description of primary resource. Expand box as necessary, or add continuation pages.

truck terminal at least in part



MIDWEST SYSTEMS



RIVER-ROADS
SALES & LEASING

VANGUARD
TRAILERS

TOTAL
TRANSPORTATION
SERVICES

5911



ARCHITECTURAL/HISTORIC INVENTORY FORM

1. Survey no. SLC-AS-047	2. Survey name: Thematic Survey of Midcentury Modern Movement Nonresidential Architecture in St. Louis		
3. County: St. Louis [Independent City]	4. Address: 6000 HALL ST		
Alternate address if applicable			
5. City/State: St. Louis [Independent City], M	6. UTM:	or: LAT	7. Township/Range/Section: T: R: S: N/A
8. Historic Name (if known):		9. Present/other name (if known):	
10. Ownership:		11a. Historic Use (if known):	11b. Current Use:

HISTORICAL DATA

12. Construction date: Major addition/alteration date:	1971 1971	15. Architect:	18. Previously surveyed? <input type="checkbox"/> Cite survey name in box 22 cont. (page 3)
13. Significant date/period:		16. Builder/contractor:	19. On National Register? Cite nomination name in box 22 cont. (page 3)
14. Area(s) of significance:		17. Original or significant owner:	20. National Register eligible?
21. History and significance on continuation page. <input type="checkbox"/>		22. Sources of information on continuation page. <input type="checkbox"/>	Historic District Potential? <input type="checkbox"/> Name of Potential District?

ARCHITECTURAL INFORMATION

23. Category of Property:	30. Roof Material:	37. Windows: Type:
24. Vernacular or property type: Industrial/Warehouse	31. Chimney placement:	Panes
25. Architectural style: Modern Movements	32. Structural system:	38. Acreage (rural): Visible from public road? <input type="checkbox"/>
26. Plan Shape:	33. Exterior wall cladding:	39. Changes: (describe in box 41 cont.) <input type="checkbox"/> Addition Date(s): <input type="checkbox"/> Altered Date(s): <input type="checkbox"/> Moved Date(s): <input type="checkbox"/> Other Date(s):
27. Number of Stories:	34. Foundation Material:	Endangered by:
28. No. of bays (1st floor)	35. Basement type:	40. No. outbuildings (describe in box 40 cont.):
29. Roof Type:	36. Front Porch Type:	41. Further description of building features and associated resources on continuation page. <input type="checkbox"/>

OTHER

42. Current Owner/address: CENTRAL REFRIGERATED SERVICE INC	43. Inventory form prepared by (name):	44. Survey date:
5175 W 2100 S	Additional Information/revisions by:	45. Date of revisions:
W VALLEY CTY UT 84120		Survey Category: <input type="checkbox"/> RLS <input type="checkbox"/> ILS <input type="checkbox"/> Significant Properties List

FOR SHPO USE:

Date entered in inventory:	Level of survey: <input type="checkbox"/> reconnaissance <input type="checkbox"/> intensive	Additional research? <input type="checkbox"/> yes <input type="checkbox"/> no
National Register Status: <input type="checkbox"/> listed <input type="checkbox"/> in listed district	Other:	
Name:		
<input type="checkbox"/> pending listing <input type="checkbox"/> not eligible <input type="checkbox"/> eligible(district) <input type="checkbox"/> eligible (individually) <input type="checkbox"/> not determined		



ARCHITECTURAL/HISTORIC INVENTORY FORM

6000 HALL ST

LOCATION MAP (include north arrow):

SITE MAP/PLAN (include north arrow):

Insert photograph of primary structure on property:

Photo 1:

Photo 2:

Description:

Description:

Date:

CD No.:

Image No.

Date:

CD No.:

Image No.

Photographer:

Main Photo: Images2012\CompleteSurveyPhotos\Hall6000.JPG



ARCHITECTURAL/HISTORIC INVENTORY FORM

6000 HALL ST

21.(cont.) History:and significance. Expand box as necessary or add continuation pages.

22. (cont.) Sources of information. Expand box as necessary or add continuation pages.

40. (cont.) Description of environment and outbuilding. Expand box as necessary or add continuation pages.

41. (cont.) Description of primary resource. Expand box as necessary, or add continuation pages.

utilitarian truck terminal





ARCHITECTURAL/HISTORIC INVENTORY FORM

1. Survey no. SLC-AS-047	2. Survey name: Thematic Survey of Midcentury Modern Movement Nonresidential Architecture in St. Louis		
3. County: St. Louis [Independent City]	4. Address: 6025 HALL ST		
Alternate address if applicable			
5. City/State: St. Louis [Independent City], M	6. UTM:	or: LAT	7. Township/Range/Section: T: R: S: N/A
8. Historic Name (if known):		9. Present/other name (if known):	
10. Ownership:		11a. Historic Use (if known):	11b. Current Use:

HISTORICAL DATA

12. Construction date: Major addition/alteration date:	1959	15. Architect:	18. Previously surveyed? <input type="checkbox"/> Cite survey name in box 22 cont. (page 3)
13. Significant date/period:		16. Builder/contractor:	19. On National Register? Cite nomination name in box 22 cont. (page 3)
14. Area(s) of significance:		17. Original or significant owner:	20. National Register eligible?
21. History and significance on continuation page. <input type="checkbox"/>		22. Sources of information on continuation page. <input type="checkbox"/>	Historic District Potential? <input type="checkbox"/> Name of Potential District?

ARCHITECTURAL INFORMATION

23. Category of Property:	30. Roof Material:	37. Windows: Type:
24. Vernacular or property type: Industrial/Warehouse	31. Chimney placement:	Panes
25. Architectural style: Modern Movements	32. Structural system:	38. Acreage (rural): Visible from public road? <input type="checkbox"/>
26. Plan Shape:	33. Exterior wall cladding:	39. Changes: (describe in box 41 cont.) <input type="checkbox"/> Addition Date(s): <input type="checkbox"/> Altered Date(s): <input type="checkbox"/> Moved Date(s): <input type="checkbox"/> Other Date(s):
27. Number of Stories:	34. Foundation Material:	Endangered by:
28. No. of bays (1st floor)	35. Basement type:	40. No. outbuildings (describe in box 40 cont.):
29. Roof Type:	36. Front Porch Type:	41. Further description of building features and associated resources on continuation page. <input type="checkbox"/>

OTHER

42. Current Owner/address: HALL STREET PROPERTIES II LLC	43. Inventory form prepared by (name):	44. Survey date:
5911 HALL ST ST LOUIS MO 63147	Additional Information/revisions by:	45. Date of revisions:
FOR SHPO USE:		Survey Category: <input type="checkbox"/> RLS <input type="checkbox"/> ILS <input type="checkbox"/> Significant Properties List

Date entered in inventory:	Level of survey: <input type="checkbox"/> reconnaissance <input type="checkbox"/> intensive	Additional research? <input type="checkbox"/> yes <input type="checkbox"/> no
National Register Status: <input type="checkbox"/> listed <input type="checkbox"/> in listed district	Other:	
Name:		
<input type="checkbox"/> pending listing <input type="checkbox"/> not eligible <input type="checkbox"/> eligible(district) <input type="checkbox"/> eligible (individually) <input type="checkbox"/> not determined		



6025 HALL ST

SITE MAP/PLAN (include north arrow):

Insert photograph of primary structure on property:

Photo 1:

Photo 2:

Description:

Description:

Date:

CD No.:	
---------	--

Image No.

Date:

CD No.:	
---------	--

Image No.	
-----------	--

Photographer:

Main Photo:	Images2012\CompleteSurveyPhotos\Hall6025.JPG
-------------	--



ARCHITECTURAL/HISTORIC INVENTORY FORM

6025 HALL ST

21.(cont.) History:and significance. Expand box as necessary or add continuation pages.

22. (cont.) Sources of information. Expand box as necessary or add continuation pages.

40. (cont.) Description of environment and outbuilding. Expand box as necessary or add continuation pages.

41. (cont.) Description of primary resource. Expand box as necessary, or add continuation pages.

truck terminal with brick office with windows





ARCHITECTURAL/HISTORIC INVENTORY FORM

1. Survey no. SLC-AS-047	2. Survey name: Thematic Survey of Midcentury Modern Movement Nonresidential Architecture in St. Louis		
3. County: St. Louis [Independent City]	4. Address: 6100 HALL ST		
Alternate address if applicable			
5. City/State: St. Louis [Independent City], M	6. UTM:	or: LAT	7. Township/Range/Section: T: R: S: N/A
8. Historic Name (if known):		9. Present/other name (if known):	
10. Ownership:	11a. Historic Use (if known):	11b. Current Use:	

HISTORICAL DATA

12. Construction date: Major addition/alteration date:	1965 1965	15. Architect:	18. Previously surveyed? <input type="checkbox"/> Cite survey name in box 22 cont. (page 3)
13. Significant date/period:		16. Builder/contractor:	19. On National Register? Cite nomination name in box 22 cont. (page 3)
14. Area(s) of significance:		17. Original or significant owner:	20. National Register eligible?
21. History and significance on continuation page. <input type="checkbox"/>		22. Sources of information on continuation page. <input type="checkbox"/>	Historic District Potential? <input type="checkbox"/> Name of Potential District?

ARCHITECTURAL INFORMATION

23. Category of Property:	30. Roof Material:	37. Windows: Type:
24. Vernacular or property type: Industrial/Warehouse	31. Chimney placement:	Panes
25. Architectural style: Modern Movements	32. Structural system:	38. Acreage (rural): Visible from public road? <input type="checkbox"/>
26. Plan Shape:	33. Exterior wall cladding:	39. Changes: (describe in box 41 cont.) <input type="checkbox"/> Addition Date(s): <input type="checkbox"/> Altered Date(s): <input type="checkbox"/> Moved Date(s): <input type="checkbox"/> Other Date(s):
27. Number of Stories:	34. Foundation Material:	Endangered by:
28. No. of bays (1st floor)	35. Basement type:	40. No. outbuildings (describe in box 40 cont.):
29. Roof Type:	36. Front Porch Type:	41. Further description of building features and associated resources on continuation page. <input type="checkbox"/>

OTHER

42. Current Owner/address: MOROUN, MANUEL J	43. Inventory form prepared by (name):	44. Survey date:
12225 STEPHENS	Additional Information/revisions by:	45. Date of revisions:
WARREN MI 48089		Survey Category: <input type="checkbox"/> RLS <input type="checkbox"/> ILS <input type="checkbox"/> Significant Properties List

FOR SHPO USE:

Date entered in inventory:	Level of survey: <input type="checkbox"/> reconnaissance <input type="checkbox"/> intensive	Additional research? <input type="checkbox"/> yes <input type="checkbox"/> no
National Register Status: <input type="checkbox"/> listed <input type="checkbox"/> in listed district	Other:	
Name:		
<input type="checkbox"/> pending listing <input type="checkbox"/> not eligible <input type="checkbox"/> eligible(district) <input type="checkbox"/> eligible (individually) <input type="checkbox"/> not determined		



ARCHITECTURAL/HISTORIC INVENTORY FORM

6100 HALL ST

LOCATION MAP (include north arrow):

SITE MAP/PLAN (include north arrow):

Insert photograph of primary structure on property:

Photo 1:

Photo 2:

Description:

Description:

Date: CD No.: Image No.

Date: CD No.: Image No.

Photographer:

Main Photo: Images2012\CompleteSurveyPhotos\Hall6100.JPG



ARCHITECTURAL/HISTORIC INVENTORY FORM

6100 HALL ST

21.(cont.) History:and significance. Expand box as necessary or add continuation pages.

22. (cont.) Sources of information. Expand box as necessary or add continuation pages.

40. (cont.) Description of environment and outbuilding. Expand box as necessary or add continuation pages.

41. (cont.) Description of primary resource. Expand box as necessary, or add continuation pages.

truck terminal with brick front office





ARCHITECTURAL/HISTORIC INVENTORY FORM

1. Survey no. SLC-AS-047		2. Survey name: Thematic Survey of Midcentury Modern Movement Nonresidential Architecture in St. Louis	
3. County: St. Louis [Independent City]		4. Address: 6121 HALL ST	
Alternate address if applicable			
5. City/State: St. Louis [Independent City], M		6. UTM: LAT	7. Township/Range/Section: T: R: S: N/A
8. Historic Name (if known):		9. Present/other name (if known):	
10. Ownership:	11a. Historic Use (if known):	11b. Current Use:	

HISTORICAL DATA

12. Construction date: Major addition/alteration date:	1965 1972	15. Architect:	18. Previously surveyed? <input type="checkbox"/> Cite survey name in box 22 cont. (page 3)
13. Significant date/period:		16. Builder/contractor:	19. On National Register? Cite nomination name in box 22 cont. (page 3)
14. Area(s) of significance:		17. Original or significant owner:	20. National Register eligible?
21. History and significance on continuation page. <input type="checkbox"/>		22. Sources of information on continuation page. <input type="checkbox"/>	Historic District Potential? <input type="checkbox"/> Name of Potential District?

ARCHITECTURAL INFORMATION

23. Category of Property:	30. Roof Material:	37. Windows: Type:
24. Vernacular or property type: Industrial/Warehouse	31. Chimney placement:	Panes
25. Architectural style: Modern Movements	32. Structural system:	38. Acreage (rural): Visible from public road? <input type="checkbox"/>
26. Plan Shape:	33. Exterior wall cladding:	39. Changes: (describe in box 41 cont.) <input type="checkbox"/> Addition Date(s): <input type="checkbox"/> Altered Date(s): <input type="checkbox"/> Moved Date(s): <input type="checkbox"/> Other Date(s):
27. Number of Stories:	34. Foundation Material:	Endangered by:
28. No. of bays (1st floor)	35. Basement type:	40. No. outbuildings (describe in box 40 cont.):
29. Roof Type:	36. Front Porch Type:	41. Further description of building features and associated resources on continuation page. <input type="checkbox"/>

OTHER

42. Current Owner/address: COSTELLO TERMINAL NO 6 LLC	43. Inventory form prepared by (name):	44. Survey date:
P O BOX 470427	Additional Information/revisions by:	45. Date of revisions:
ST LOUIS MO 63147		Survey Category: <input type="checkbox"/> RLS <input type="checkbox"/> ILS <input type="checkbox"/> Significant Properties List

FOR SHPO USE:

Date entered in inventory:	Level of survey: <input type="checkbox"/> reconnaissance <input type="checkbox"/> intensive	Additional research? <input type="checkbox"/> yes <input type="checkbox"/> no
National Register Status: <input type="checkbox"/> listed <input type="checkbox"/> in listed district	Other:	
Name:		
<input type="checkbox"/> pending listing <input type="checkbox"/> not eligible <input type="checkbox"/> eligible(district) <input type="checkbox"/> eligible (individually) <input type="checkbox"/> not determined		



ARCHITECTURAL/HISTORIC INVENTORY FORM

6121 HALL ST

LOCATION MAP (include north arrow):

SITE MAP/PLAN (include north arrow):

Insert photograph of primary structure on property:

Photo 1:

Photo 2:

Description:

Description:

Date:

CD No.:

Image No.

Date:

CD No.:

Image No.

Photographer:

Main Photo: Images2012\CompleteSurveyPhotos\Hall6121.JPG



ARCHITECTURAL/HISTORIC INVENTORY FORM

6121 HALL ST

21.(cont.) History:and significance. Expand box as necessary or add continuation pages.

22. (cont.) Sources of information. Expand box as necessary or add continuation pages.

40. (cont.) Description of environment and outbuilding. Expand box as necessary or add continuation pages.

41. (cont.) Description of primary resource. Expand box as necessary, or add continuation pages.

truck terminal - utilitarian ribbed sheet metal front part



SUPERIOR
EXPRESS, INC.
Since 1978

SUPERIOR
EXPRESS, INC.



ARCHITECTURAL/HISTORIC INVENTORY FORM

1. Survey no. SLC-AS-047	2. Survey name: Thematic Survey of Midcentury Modern Movement Nonresidential Architecture in St. Louis		
3. County: St. Louis [Independent City]	4. Address: 6501 HALL ST		
Alternate address if applicable			
5. City/State: St. Louis [Independent City], M	6. UTM:	or: LAT	7. Township/Range/Section: T: R: S: N/A
8. Historic Name (if known):		9. Present/other name (if known):	
10. Ownership:	11a. Historic Use (if known):	11b. Current Use:	

HISTORICAL DATA

12. Construction date: Major addition/alteration date:	1965 1965	15. Architect:	18. Previously surveyed? <input type="checkbox"/> Cite survey name in box 22 cont. (page 3)
13. Significant date/period:		16. Builder/contractor:	19. On National Register? Cite nomination name in box 22 cont. (page 3)
14. Area(s) of significance:		17. Original or significant owner:	20. National Register eligible?
21. History and significance on continuation page. <input type="checkbox"/>		22. Sources of information on continuation page. <input type="checkbox"/>	Historic District Potential? <input type="checkbox"/> Name of Potential District?

ARCHITECTURAL INFORMATION

23. Category of Property:	30. Roof Material:	37. Windows: Type:
24. Vernacular or property type: Industrial/Warehouse	31. Chimney placement:	Panes
25. Architectural style: Modern Movements	32. Structural system:	38. Acreage (rural): Visible from public road? <input type="checkbox"/>
26. Plan Shape:	33. Exterior wall cladding:	39. Changes: (describe in box 41 cont.) <input type="checkbox"/> Addition Date(s): <input type="checkbox"/> Altered Date(s): <input type="checkbox"/> Moved Date(s): <input type="checkbox"/> Other Date(s):
27. Number of Stories:	34. Foundation Material:	Endangered by:
28. No. of bays (1st floor)	35. Basement type:	40. No. outbuildings (describe in box 40 cont.):
29. Roof Type:	36. Front Porch Type:	41. Further description of building features and associated resources on continuation page. <input type="checkbox"/>

OTHER

42. Current Owner/address: MERUS PROPERTIES LLC C/O GS & S INC 5 RADNOR ROAD ST LOUIS MO 63131	43. Inventory form prepared by (name): Additional Information/revisions by:	44. Survey date: 45. Date of revisions: Survey Category: <input type="checkbox"/> RLS <input type="checkbox"/> ILS <input type="checkbox"/> Significant Properties List
--	--	--

FOR SHPO USE:

Date entered in inventory:	Level of survey: <input type="checkbox"/> reconnaissance <input type="checkbox"/> intensive	Additional research? <input type="checkbox"/> yes <input type="checkbox"/> no
National Register Status: <input type="checkbox"/> listed <input type="checkbox"/> in listed district	Other:	
Name:		
<input type="checkbox"/> pending listing <input type="checkbox"/> not eligible <input type="checkbox"/> eligible(district) <input type="checkbox"/> eligible (individually) <input type="checkbox"/> not determined		



ARCHITECTURAL/HISTORIC INVENTORY FORM

6501 HALL ST

LOCATION MAP (include north arrow):

SITE MAP/PLAN (include north arrow):

Insert photograph of primary structure on property:

Photo 1:

Photo 2:

Description:

Description:

Date:

CD No.:

Image No.

Date:

CD No.:

Image No.

Photographer:

Main Photo: Images2012\CompleteSurveyPhotos\Hall6501.JPG



ARCHITECTURAL/HISTORIC INVENTORY FORM

6501 HALL ST

21.(cont.) History:and significance. Expand box as necessary or add continuation pages.

22. (cont.) Sources of information. Expand box as necessary or add continuation pages.

40. (cont.) Description of environment and outbuilding. Expand box as necessary or add continuation pages.

41. (cont.) Description of primary resource. Expand box as necessary, or add continuation pages.

looks like manufacturing; entrance; pretty utilitarian

Available
314.338.2900

**M&L
FOODS**
ENTRANCE
6501



ARCHITECTURAL/HISTORIC INVENTORY FORM

1. Survey no. SLC-AS-047	2. Survey name: Thematic Survey of Midcentury Modern Movement Nonresidential Architecture in St. Louis		
3. County: St. Louis [Independent City]	4. Address: 7200-10 HALL ST		
Alternate address if applicable			
5. City/State: St. Louis [Independent City], M	6. UTM:	or: LAT	7. Township/Range/Section: T: R: S: N/A
8. Historic Name (if known):		9. Present/other name (if known):	
10. Ownership:		11a. Historic Use (if known):	11b. Current Use:

HISTORICAL DATA

12. Construction date: Major addition/alteration date:	1965 2000	15. Architect:	18. Previously surveyed? <input type="checkbox"/> Cite survey name in box 22 cont. (page 3)
13. Significant date/period:		16. Builder/contractor:	19. On National Register? Cite nomination name in box 22 cont. (page 3)
14. Area(s) of significance:		17. Original or significant owner:	20. National Register eligible?
21. History and significance on continuation page. <input type="checkbox"/>		22. Sources of information on continuation page. <input type="checkbox"/>	Historic District Potential? <input type="checkbox"/> Name of Potential District?

ARCHITECTURAL INFORMATION

23. Category of Property:	30. Roof Material:	37. Windows: Type:
24. Vernacular or property type: Industrial/Warehouse	31. Chimney placement:	Panes
25. Architectural style: Modern Movements	32. Structural system:	38. Acreage (rural): Visible from public road? <input type="checkbox"/>
26. Plan Shape:	33. Exterior wall cladding:	39. Changes: (describe in box 41 cont.) <input type="checkbox"/> Addition Date(s): <input type="checkbox"/> Altered Date(s): <input type="checkbox"/> Moved Date(s): <input type="checkbox"/> Other Date(s):
27. Number of Stories:	34. Foundation Material:	Endangered by:
28. No. of bays (1st floor)	35. Basement type:	40. No. outbuildings (describe in box 40 cont.):
29. Roof Type:	36. Front Porch Type:	41. Further description of building features and associated resources on continuation page. <input type="checkbox"/>

OTHER

42. Current Owner/address: CUMMINS INC BOX 3005, M/C 60113 COLUMBUS IN 47202	43. Inventory form prepared by (name): Additional Information/revisions by:	44. Survey date: 45. Date of revisions: Survey Category: <input type="checkbox"/> RLS <input type="checkbox"/> ILS <input type="checkbox"/> Significant Properties List
---	--	--

FOR SHPO USE:

Date entered in inventory:	Level of survey: <input type="checkbox"/> reconnaissance <input type="checkbox"/> intensive	Additional research? <input type="checkbox"/> yes <input type="checkbox"/> no
National Register Status: <input type="checkbox"/> listed <input type="checkbox"/> in listed district	Other:	
Name:		
<input type="checkbox"/> pending listing <input type="checkbox"/> not eligible <input type="checkbox"/> eligible(district) <input type="checkbox"/> eligible (individually) <input type="checkbox"/> not determined		



ARCHITECTURAL/HISTORIC INVENTORY FORM

7200-10 HALL ST

LOCATION MAP (include north arrow):

SITE MAP/PLAN (include north arrow):

Insert photograph of primary structure on property:

Photo 1:

Photo 2:

Description:

Description:

Date:

CD No.:

Image No.

Date:

CD No.:

Image No.

Photographer:

Main Photo: Images2012\CompleteSurveyPhotos\Hall7200.JPG



ARCHITECTURAL/HISTORIC INVENTORY FORM

7200-10 HALL ST

21.(cont.) History:and significance. Expand box as necessary or add continuation pages.

22. (cont.) Sources of information. Expand box as necessary or add continuation pages.

40. (cont.) Description of environment and outbuilding. Expand box as necessary or add continuation pages.

41. (cont.) Description of primary resource. Expand box as necessary, or add continuation pages.

truck terminal with office and shop





ARCHITECTURAL/HISTORIC INVENTORY FORM

1. Survey no. SLC-AS-047	2. Survey name: Thematic Survey of Midcentury Modern Movement Nonresidential Architecture in St. Louis		
3. County: St. Louis [Independent City]	4. Address: 7201 HALL ST		
Alternate address if applicable			
5. City/State: St. Louis [Independent City], M	6. UTM:	or: LAT	7. Township/Range/Section: T: R: S: N/A
8. Historic Name (if known):		9. Present/other name (if known):	
10. Ownership:		11a. Historic Use (if known):	11b. Current Use:

HISTORICAL DATA

12. Construction date: Major addition/alteration date:	1963	15. Architect:	18. Previously surveyed? <input type="checkbox"/> Cite survey name in box 22 cont. (page 3)
13. Significant date/period:		16. Builder/contractor:	19. On National Register? Cite nomination name in box 22 cont. (page 3)
14. Area(s) of significance:		17. Original or significant owner:	20. National Register eligible?
21. History and significance on continuation page. <input type="checkbox"/>		22. Sources of information on continuation page. <input type="checkbox"/>	Historic District Potential? <input type="checkbox"/> Name of Potential District?

ARCHITECTURAL INFORMATION

23. Category of Property:	30. Roof Material:	37. Windows: Type:
24. Vernacular or property type: Industrial/Warehouse	31. Chimney placement:	Panes
25. Architectural style: Modern Movements	32. Structural system:	38. Acreage (rural): Visible from public road? <input type="checkbox"/>
26. Plan Shape:	33. Exterior wall cladding:	39. Changes: (describe in box 41 cont.) <input type="checkbox"/> Addition Date(s): <input type="checkbox"/> Altered Date(s): <input type="checkbox"/> Moved Date(s): <input type="checkbox"/> Other Date(s):
27. Number of Stories:	34. Foundation Material:	Endangered by:
28. No. of bays (1st floor)	35. Basement type:	40. No. outbuildings (describe in box 40 cont.):
29. Roof Type:	36. Front Porch Type:	41. Further description of building features and associated resources on continuation page. <input type="checkbox"/>

OTHER

42. Current Owner/address: AFFTON PROPERTIES INC	43. Inventory form prepared by (name):	44. Survey date:
2534 S LINDBERGH BLVD	Additional Information/revisions by:	45. Date of revisions:
ST LOUIS MO 63131		Survey Category: <input type="checkbox"/> RLS <input type="checkbox"/> ILS <input type="checkbox"/> Significant Properties List

FOR SHPO USE:

Date entered in inventory:	Level of survey: <input type="checkbox"/> reconnaissance <input type="checkbox"/> intensive	Additional research? <input type="checkbox"/> yes <input type="checkbox"/> no
National Register Status: <input type="checkbox"/> listed <input type="checkbox"/> in listed district	Other:	
Name:		
<input type="checkbox"/> pending listing <input type="checkbox"/> not eligible <input type="checkbox"/> eligible(district) <input type="checkbox"/> eligible (individually) <input type="checkbox"/> not determined		



ARCHITECTURAL/HISTORIC INVENTORY FORM

7201 HALL ST

LOCATION MAP (include north arrow):

SITE MAP/PLAN (include north arrow):

Insert photograph of primary structure on property:

Photo 1:

Photo 2:

Description:

Description:

Date:

CD No.:

Image No.

Date:

CD No.:

Image No.

Photographer:

Main Photo: Images2012\CompleteSurveyPhotos\Hall7201.JPG



ARCHITECTURAL/HISTORIC INVENTORY FORM

7201 HALL ST

21.(cont.) History:and significance. Expand box as necessary or add continuation pages.

22. (cont.) Sources of information. Expand box as necessary or add continuation pages.

40. (cont.) Description of environment and outbuilding. Expand box as necessary or add continuation pages.

41. (cont.) Description of primary resource. Expand box as necessary, or add continuation pages.

truck terminal with windowless brick office front



DNJ



ARCHITECTURAL/HISTORIC INVENTORY FORM

1. Survey no. SLC-AS-047	2. Survey name: Thematic Survey of Midcentury Modern Movement Nonresidential Architecture in St. Louis		
3. County: St. Louis [Independent City]	4. Address: 7301 HALL ST		
Alternate address if applicable			
5. City/State: St. Louis [Independent City], M	6. UTM:	or: LAT	7. Township/Range/Section: T: R: S: N/A
8. Historic Name (if known):		9. Present/other name (if known):	
10. Ownership:	11a. Historic Use (if known):	11b. Current Use:	

HISTORICAL DATA

12. Construction date: Major addition/alteration date:	1960 1969	15. Architect:	18. Previously surveyed? <input type="checkbox"/> Cite survey name in box 22 cont. (page 3)
13. Significant date/period:		16. Builder/contractor:	19. On National Register? Cite nomination name in box 22 cont. (page 3)
14. Area(s) of significance:		17. Original or significant owner:	20. National Register eligible?
21. History and significance on continuation page. <input type="checkbox"/>		22. Sources of information on continuation page. <input type="checkbox"/>	Historic District Potential? <input type="checkbox"/> Name of Potential District?

ARCHITECTURAL INFORMATION

23. Category of Property:	30. Roof Material:	37. Windows: Type:
24. Vernacular or property type: Industrial/Warehouse	31. Chimney placement:	Panes
25. Architectural style: Modern Movements	32. Structural system:	38. Acreage (rural): Visible from public road? <input type="checkbox"/>
26. Plan Shape:	33. Exterior wall cladding:	39. Changes: (describe in box 41 cont.) <input type="checkbox"/> Addition Date(s): <input type="checkbox"/> Altered Date(s): <input type="checkbox"/> Moved Date(s): <input type="checkbox"/> Other Date(s):
27. Number of Stories:	34. Foundation Material:	Endangered by:
28. No. of bays (1st floor)	35. Basement type:	40. No. outbuildings (describe in box 40 cont.):
29. Roof Type:	36. Front Porch Type:	41. Further description of building features and associated resources on continuation page. <input type="checkbox"/>

OTHER

42. Current Owner/address: WRIGHT, FLOYD E & SUSAN A TR	43. Inventory form prepared by (name):	44. Survey date:
2534 S LINDBERGH BLVD ST LOUIS MO 63131	Additional Information/revisions by:	45. Date of revisions:
FOR SHPO USE:		Survey Category: <input type="checkbox"/> RLS <input type="checkbox"/> ILS <input type="checkbox"/> Significant Properties List

Date entered in inventory:	Level of survey: <input type="checkbox"/> reconnaissance <input type="checkbox"/> intensive	Additional research? <input type="checkbox"/> yes <input type="checkbox"/> no
National Register Status: <input type="checkbox"/> listed <input type="checkbox"/> in listed district	Other:	
Name:		
<input type="checkbox"/> pending listing <input type="checkbox"/> not eligible <input type="checkbox"/> eligible(district) <input type="checkbox"/> eligible (individually) <input type="checkbox"/> not determined		



ARCHITECTURAL/HISTORIC INVENTORY FORM

7301 HALL ST

LOCATION MAP (include north arrow):

SITE MAP/PLAN (include north arrow):

Insert photograph of primary structure on property:

Photo 1:

Photo 2:

Description:

Description:

Date:

CD No.:

Image No.

Date:

CD No.:

Image No.

Photographer:

Main Photo: Images2012\CompleteSurveyPhotos\Hall7301.JPG



ARCHITECTURAL/HISTORIC INVENTORY FORM

7301 HALL ST

21.(cont.) History:and significance. Expand box as necessary or add continuation pages.

22. (cont.) Sources of information. Expand box as necessary or add continuation pages.

40. (cont.) Description of environment and outbuilding. Expand box as necessary or add continuation pages.

41. (cont.) Description of primary resource. Expand box as necessary, or add continuation pages.

truck terminal with brick front office







ARCHITECTURAL/HISTORIC INVENTORY FORM

1. Survey no. SLC-AS-047		2. Survey name: Thematic Survey of Midcentury Modern Movement Nonresidential Architecture in St. Louis	
3. County: St. Louis [Independent City]		4. Address: 7320 HALL ST	
Alternate address if applicable			
5. City/State: St. Louis [Independent City], M		6. UTM: LAT	7. Township/Range/Section: T: R: S: N/A
8. Historic Name (if known):		9. Present/other name (if known):	
10. Ownership:	11a. Historic Use (if known):	11b. Current Use:	

HISTORICAL DATA

12. Construction date: Major addition/alteration date:	1964 1964	15. Architect:	18. Previously surveyed? <input type="checkbox"/> Cite survey name in box 22 cont. (page 3)
13. Significant date/period:		16. Builder/contractor:	19. On National Register? Cite nomination name in box 22 cont. (page 3)
14. Area(s) of significance:		17. Original or significant owner:	20. National Register eligible?
21. History and significance on continuation page. <input type="checkbox"/>		22. Sources of information on continuation page. <input type="checkbox"/>	Historic District Potential? <input type="checkbox"/> Name of Potential District?

ARCHITECTURAL INFORMATION

23. Category of Property:	30. Roof Material:	37. Windows: Type:
24. Vernacular or property type: Industrial/Warehouse	31. Chimney placement:	Panes
25. Architectural style: Modern Movements	32. Structural system:	38. Acreage (rural): Visible from public road? <input type="checkbox"/>
26. Plan Shape:	33. Exterior wall cladding:	39. Changes: (describe in box 41 cont.) <input type="checkbox"/> Addition Date(s): <input type="checkbox"/> Altered Date(s): <input type="checkbox"/> Moved Date(s): <input type="checkbox"/> Other Date(s):
27. Number of Stories:	34. Foundation Material:	Endangered by:
28. No. of bays (1st floor)	35. Basement type:	40. No. outbuildings (describe in box 40 cont.):
29. Roof Type:	36. Front Porch Type:	41. Further description of building features and associated resources on continuation page. <input type="checkbox"/>

OTHER

42. Current Owner/address: WASTE MANAGEMENT OF MISSOURI INC P O BOX 1450 CHICAGO IL 60690	43. Inventory form prepared by (name): Additional Information/revisions by:	44. Survey date: 45. Date of revisions: Survey Category: <input type="checkbox"/> RLS <input type="checkbox"/> ILS <input type="checkbox"/> Significant Properties List
--	--	--

FOR SHPO USE:

Date entered in inventory:	Level of survey: <input type="checkbox"/> reconnaissance <input type="checkbox"/> intensive	Additional research? <input type="checkbox"/> yes <input type="checkbox"/> no
National Register Status: <input type="checkbox"/> listed <input type="checkbox"/> in listed district	Other:	
Name:		
<input type="checkbox"/> pending listing <input type="checkbox"/> not eligible <input type="checkbox"/> eligible(district) <input type="checkbox"/> eligible (individually) <input type="checkbox"/> not determined		



ARCHITECTURAL/HISTORIC INVENTORY FORM

7320 HALL ST

LOCATION MAP (include north arrow):

SITE MAP/PLAN (include north arrow):

Insert photograph of primary structure on property:

Photo 1:

Photo 2:

Description:

Description:

Date:

CD No.:

Image No.

Date:

CD No.:

Image No.

Photographer:

Main Photo: Images2012\CompleteSurveyPhotos\Hall7320.jpg



ARCHITECTURAL/HISTORIC INVENTORY FORM

7320 HALL ST

21.(cont.) History:and significance. Expand box as necessary or add continuation pages.

22. (cont.) Sources of information. Expand box as necessary or add continuation pages.

40. (cont.) Description of environment and outbuilding. Expand box as necessary or add continuation pages.

41. (cont.) Description of primary resource. Expand box as necessary, or add continuation pages.

industrial site with more than one small utilitarian buildings adjacent to rail line





ARCHITECTURAL/HISTORIC INVENTORY FORM

1. Survey no. SLC-AS-047		2. Survey name: Thematic Survey of Midcentury Modern Movement Nonresidential Architecture in St. Louis	
3. County: St. Louis [Independent City]		4. Address: 7337 HALL ST	
Alternate address if applicable			
5. City/State: St. Louis [Independent City], M		6. UTM: LAT LONG:	7. Township/Range/Section: T: R: S: N/A
8. Historic Name (if known):		9. Present/other name (if known):	
10. Ownership:	11a. Historic Use (if known):	11b. Current Use:	

HISTORICAL DATA

12. Construction date: Major addition/alteration date:	1960 1960	15. Architect:	18. Previously surveyed? <input type="checkbox"/> Cite survey name in box 22 cont. (page 3)
13. Significant date/period:		16. Builder/contractor:	19. On National Register? Cite nomination name in box 22 cont. (page 3)
14. Area(s) of significance:		17. Original or significant owner:	20. National Register eligible?
21. History and significance on continuation page. <input type="checkbox"/>		22. Sources of information on continuation page. <input type="checkbox"/>	Historic District Potential? <input type="checkbox"/> Name of Potential District?

ARCHITECTURAL INFORMATION

23. Category of Property:	30. Roof Material:	37. Windows: Type:
24. Vernacular or property type: Industrial/Warehouse	31. Chimney placement:	Panes
25. Architectural style: Modern Movements	32. Structural system:	38. Acreage (rural): Visible from public road? <input type="checkbox"/>
26. Plan Shape:	33. Exterior wall cladding:	39. Changes: (describe in box 41 cont.) <input type="checkbox"/> Addition Date(s): <input type="checkbox"/> Altered Date(s): <input type="checkbox"/> Moved Date(s): <input type="checkbox"/> Other Date(s):
27. Number of Stories:	34. Foundation Material:	Endangered by:
28. No. of bays (1st floor)	35. Basement type:	40. No. outbuildings (describe in box 40 cont.):
29. Roof Type:	36. Front Porch Type:	41. Further description of building features and associated resources on continuation page. <input type="checkbox"/>

OTHER

42. Current Owner/address: COSTELLO TERMINAL NO 3 LLC C/O CALEST NAT LLC 201 WEST STREET STE 200 ANNAPOLIS	43. Inventory form prepared by (name): Additional Information/revisions by: 21401	44. Survey date: 45. Date of revisions: Survey Category: <input type="checkbox"/> RLS <input type="checkbox"/> ILS <input type="checkbox"/> Significant Properties List
--	---	--

FOR SHPO USE:

Date entered in inventory:	Level of survey: <input type="checkbox"/> reconnaissance <input type="checkbox"/> intensive	Additional research? <input type="checkbox"/> yes <input type="checkbox"/> no
National Register Status: <input type="checkbox"/> listed <input type="checkbox"/> in listed district	Other:	
Name:		
<input type="checkbox"/> pending listing <input type="checkbox"/> not eligible <input type="checkbox"/> eligible(district) <input type="checkbox"/> eligible (individually) <input type="checkbox"/> not determined		



ARCHITECTURAL/HISTORIC INVENTORY FORM

7337 HALL ST

LOCATION MAP (include north arrow):

SITE MAP/PLAN (include north arrow):

Insert photograph of primary structure on property:

Photo 1:

Photo 2:

Description:

Description:

Date:

CD No.:

Image No.

Date:

CD No.:

Image No.

Photographer:

Main Photo: Images2012\CompleteSurveyPhotos\Hall7337.JPG



ARCHITECTURAL/HISTORIC INVENTORY FORM

7337 HALL ST

21.(cont.) History:and significance. Expand box as necessary or add continuation pages.

22. (cont.) Sources of information. Expand box as necessary or add continuation pages.

40. (cont.) Description of environment and outbuilding. Expand box as necessary or add continuation pages.

41. (cont.) Description of primary resource. Expand box as necessary, or add continuation pages.

utilitarian truck terminal with concrete block office front part





ARCHITECTURAL/HISTORIC INVENTORY FORM

1. Survey no. SLC-AS-047		2. Survey name: Thematic Survey of Midcentury Modern Movement Nonresidential Architecture in St. Louis	
3. County: St. Louis [Independent City]		4. Address: 7411 HALL ST	
Alternate address if applicable			
5. City/State: St. Louis [Independent City], M		6. UTM: LAT LONG:	7. Township/Range/Section: T: R: S: N/A
8. Historic Name (if known):		9. Present/other name (if known):	
10. Ownership:	11a. Historic Use (if known):	11b. Current Use:	

HISTORICAL DATA

12. Construction date: Major addition/alteration date:	1964 1964	15. Architect:	18. Previously surveyed? <input type="checkbox"/> Cite survey name in box 22 cont. (page 3)
13. Significant date/period:		16. Builder/contractor:	19. On National Register? Cite nomination name in box 22 cont. (page 3)
14. Area(s) of significance:		17. Original or significant owner:	20. National Register eligible?
21. History and significance on continuation page. <input type="checkbox"/>		22. Sources of information on continuation page. <input type="checkbox"/>	Historic District Potential? <input type="checkbox"/> Name of Potential District?

ARCHITECTURAL INFORMATION

23. Category of Property:	30. Roof Material:	37. Windows: Type:
24. Vernacular or property type: Industrial/Warehouse	31. Chimney placement:	Panes
25. Architectural style: Modern Movements	32. Structural system:	38. Acreage (rural): Visible from public road? <input type="checkbox"/>
26. Plan Shape:	33. Exterior wall cladding:	39. Changes: (describe in box 41 cont.) <input type="checkbox"/> Addition Date(s): <input type="checkbox"/> Altered Date(s): <input type="checkbox"/> Moved Date(s): <input type="checkbox"/> Other Date(s):
27. Number of Stories:	34. Foundation Material:	Endangered by:
28. No. of bays (1st floor)	35. Basement type:	40. No. outbuildings (describe in box 40 cont.):
29. Roof Type:	36. Front Porch Type:	41. Further description of building features and associated resources on continuation page. <input type="checkbox"/>

OTHER

42. Current Owner/address: OLD DOMINION FREIGHT LINE INC	43. Inventory form prepared by (name):	44. Survey date:
500 OLD DOMINION WAY THOMASVILLE NC 27360	Additional Information/revisions by:	45. Date of revisions:
FOR SHPO USE:		Survey Category: <input type="checkbox"/> RLS <input type="checkbox"/> ILS <input type="checkbox"/> Significant Properties List

Date entered in inventory:	Level of survey: <input type="checkbox"/> reconnaissance <input type="checkbox"/> intensive	Additional research? <input type="checkbox"/> yes <input type="checkbox"/> no
National Register Status: <input type="checkbox"/> listed <input type="checkbox"/> in listed district	Other:	
Name:		
<input type="checkbox"/> pending listing <input type="checkbox"/> not eligible <input type="checkbox"/> eligible(district) <input type="checkbox"/> eligible (individually) <input type="checkbox"/> not determined		



ARCHITECTURAL/HISTORIC INVENTORY FORM

7411 HALL ST

LOCATION MAP (include north arrow):

SITE MAP/PLAN (include north arrow):

Insert photograph of primary structure on property:

Photo 1:

Photo 2:

Description:

Description:

Date:

CD No.:

Image No.

Date:

CD No.:

Image No.

Photographer:

Main Photo: Images2012\CompleteSurveyPhotos\Hall7411.JPG



ARCHITECTURAL/HISTORIC INVENTORY FORM

7411 HALL ST

21.(cont.) History:and significance. Expand box as necessary or add continuation pages.

22. (cont.) Sources of information. Expand box as necessary or add continuation pages.

40. (cont.) Description of environment and outbuilding. Expand box as necessary or add continuation pages.

41. (cont.) Description of primary resource. Expand box as necessary, or add continuation pages.

truck termina; side-gabled ribbed sheet aluminum clad building; can't see much to determine integrity or additions





ARCHITECTURAL/HISTORIC INVENTORY FORM

1. Survey no. SLC-AS-047		2. Survey name: Thematic Survey of Midcentury Modern Movement Nonresidential Architecture in St. Louis	
3. County: St. Louis [Independent City]		4. Address: 7455 HALL ST	
Alternate address if applicable			
5. City/State: St. Louis [Independent City], M		6. UTM: LAT LONG:	7. Township/Range/Section: T: R: S: N/A
8. Historic Name (if known):		9. Present/other name (if known):	
10. Ownership:	11a. Historic Use (if known):	11b. Current Use:	

HISTORICAL DATA

12. Construction date: Major addition/alteration date:	1964	15. Architect:	18. Previously surveyed? <input type="checkbox"/> Cite survey name in box 22 cont. (page 3)
13. Significant date/period:		16. Builder/contractor:	19. On National Register? Cite nomination name in box 22 cont. (page 3)
14. Area(s) of significance:		17. Original or significant owner:	20. National Register eligible?
21. History and significance on continuation page. <input type="checkbox"/>		22. Sources of information on continuation page. <input type="checkbox"/>	Historic District Potential? <input type="checkbox"/> Name of Potential District?

ARCHITECTURAL INFORMATION

23. Category of Property:	30. Roof Material:	37. Windows: Type:
24. Vernacular or property type: Industrial/Warehouse	31. Chimney placement:	Panes
25. Architectural style: Modern Movements	32. Structural system:	38. Acreage (rural): Visible from public road? <input type="checkbox"/>
26. Plan Shape:	33. Exterior wall cladding:	39. Changes: (describe in box 41 cont.) <input type="checkbox"/> Addition Date(s): <input type="checkbox"/> Altered Date(s): <input type="checkbox"/> Moved Date(s): <input type="checkbox"/> Other Date(s):
27. Number of Stories:	34. Foundation Material:	Endangered by:
28. No. of bays (1st floor)	35. Basement type:	40. No. outbuildings (describe in box 40 cont.):
29. Roof Type:	36. Front Porch Type:	41. Further description of building features and associated resources on continuation page. <input type="checkbox"/>

OTHER

42. Current Owner/address: OVERNITE TRANSPORTATION CO PO BOX 1216 RICHMOND VA 23209	43. Inventory form prepared by (name): Additional Information/revisions by:	44. Survey date: 45. Date of revisions: Survey Category: <input type="checkbox"/> RLS <input type="checkbox"/> ILS <input type="checkbox"/> Significant Properties List
--	--	--

FOR SHPO USE:

Date entered in inventory:	Level of survey: <input type="checkbox"/> reconnaissance <input type="checkbox"/> intensive	Additional research? <input type="checkbox"/> yes <input type="checkbox"/> no
National Register Status: <input type="checkbox"/> listed <input type="checkbox"/> in listed district	Other:	
Name:		
<input type="checkbox"/> pending listing <input type="checkbox"/> not eligible <input type="checkbox"/> eligible(district) <input type="checkbox"/> eligible (individually) <input type="checkbox"/> not determined		



ARCHITECTURAL/HISTORIC INVENTORY FORM

7455 HALL ST

LOCATION MAP (include north arrow):

SITE MAP/PLAN (include north arrow):

Insert photograph of primary structure on property:

Photo 1:

Photo 2:

Description:

Description:

Date:

CD No.:

Image No.

Date:

CD No.:

Image No.

Photographer:

Main Photo: Images2012\CompleteSurveyPhotos\Hall7455.JPG



ARCHITECTURAL/HISTORIC INVENTORY FORM

7455 HALL ST

21.(cont.) History:and significance. Expand box as necessary or add continuation pages.

22. (cont.) Sources of information. Expand box as necessary or add continuation pages.

40. (cont.) Description of environment and outbuilding. Expand box as necessary or add continuation pages.

41. (cont.) Description of primary resource. Expand box as necessary, or add continuation pages.

truck terminal -- brick exterior of office and truck bays







ARCHITECTURAL/HISTORIC INVENTORY FORM

1. Survey no. SLC-AS-047		2. Survey name: Thematic Survey of Midcentury Modern Movement Nonresidential Architecture in St. Louis	
3. County: St. Louis [Independent City]		4. Address: 7719 HALL ST	
Alternate address if applicable			
5. City/State: St. Louis [Independent City], M		6. UTM: LAT LONG:	7. Township/Range/Section: T: R: S: N/A
8. Historic Name (if known):		9. Present/other name (if known):	
10. Ownership:	11a. Historic Use (if known):	11b. Current Use:	

HISTORICAL DATA

12. Construction date: Major addition/alteration date:	1967 1967	15. Architect:	18. Previously surveyed? <input type="checkbox"/> Cite survey name in box 22 cont. (page 3)
13. Significant date/period:		16. Builder/contractor:	19. On National Register? Cite nomination name in box 22 cont. (page 3)
14. Area(s) of significance:		17. Original or significant owner:	20. National Register eligible?
21. History and significance on continuation page. <input type="checkbox"/>		22. Sources of information on continuation page. <input type="checkbox"/>	Historic District Potential? <input type="checkbox"/> Name of Potential District?

ARCHITECTURAL INFORMATION

23. Category of Property:	30. Roof Material:	37. Windows: Type:
24. Vernacular or property type: Industrial/Warehouse	31. Chimney placement:	Panes
25. Architectural style: Modern Movements	32. Structural system:	38. Acreage (rural): Visible from public road? <input type="checkbox"/>
26. Plan Shape:	33. Exterior wall cladding:	39. Changes: (describe in box 41 cont.) <input type="checkbox"/> Addition Date(s): <input type="checkbox"/> Altered Date(s): <input type="checkbox"/> Moved Date(s): <input type="checkbox"/> Other Date(s):
27. Number of Stories:	34. Foundation Material:	Endangered by:
28. No. of bays (1st floor)	35. Basement type:	40. No. outbuildings (describe in box 40 cont.):
29. Roof Type:	36. Front Porch Type:	41. Further description of building features and associated resources on continuation page. <input type="checkbox"/>

OTHER

42. Current Owner/address: CRUTCHER INVESTMENTS LLC	43. Inventory form prepared by (name):	44. Survey date:
7719 HALL ST ST LOUIS MO 63147	Additional Information/revisions by:	45. Date of revisions:
FOR SHPO USE:		Survey Category: <input type="checkbox"/> RLS <input type="checkbox"/> ILS <input type="checkbox"/> Significant Properties List

Date entered in inventory:	Level of survey: <input type="checkbox"/> reconnaissance <input type="checkbox"/> intensive	Additional research? <input type="checkbox"/> yes <input type="checkbox"/> no
National Register Status: <input type="checkbox"/> listed <input type="checkbox"/> in listed district	Other:	
Name:		
<input type="checkbox"/> pending listing <input type="checkbox"/> not eligible <input type="checkbox"/> eligible(district) <input type="checkbox"/> eligible (individually) <input type="checkbox"/> not determined		



ARCHITECTURAL/HISTORIC INVENTORY FORM

7719 HALL ST

LOCATION MAP (include north arrow):

SITE MAP/PLAN (include north arrow):

Insert photograph of primary structure on property:

Photo 1:

Photo 2:

Description:

Description:

Date:

CD No.:

Image No.

Date:

CD No.:

Image No.

Photographer:

Main Photo: Images2012\CompleteSurveyPhotos\Hall7719.JPG



ARCHITECTURAL/HISTORIC INVENTORY FORM

7719 HALL ST

21.(cont.) History:and significance. Expand box as necessary or add continuation pages.

22. (cont.) Sources of information. Expand box as necessary or add continuation pages.

40. (cont.) Description of environment and outbuilding. Expand box as necessary or add continuation pages.

41. (cont.) Description of primary resource. Expand box as necessary, or add continuation pages.

freight transfer facility with brick office area





ARCHITECTURAL/HISTORIC INVENTORY FORM

1. Survey no. SLC-AS-047		2. Survey name: Thematic Survey of Midcentury Modern Movement Nonresidential Architecture in St. Louis	
3. County: St. Louis [Independent City]		4. Address: 7812 HALL ST	
Alternate address if applicable			
5. City/State: St. Louis [Independent City], M		6. UTM: LAT LONG:	7. Township/Range/Section: T: R: S: N/A
8. Historic Name (if known):		9. Present/other name (if known):	
10. Ownership:	11a. Historic Use (if known):	11b. Current Use:	

HISTORICAL DATA

12. Construction date: Major addition/alteration date:	1962 1966	15. Architect:	18. Previously surveyed? <input type="checkbox"/> Cite survey name in box 22 cont. (page 3)
13. Significant date/period:		16. Builder/contractor:	19. On National Register? Cite nomination name in box 22 cont. (page 3)
14. Area(s) of significance:		17. Original or significant owner:	20. National Register eligible?
21. History and significance on continuation page. <input type="checkbox"/>		22. Sources of information on continuation page. <input type="checkbox"/>	Historic District Potential? <input type="checkbox"/> Name of Potential District?

ARCHITECTURAL INFORMATION

23. Category of Property:	30. Roof Material:	37. Windows: Type:
24. Vernacular or property type: Industrial/Warehouse	31. Chimney placement:	Panes
25. Architectural style: Modern Movements	32. Structural system:	38. Acreage (rural): Visible from public road? <input type="checkbox"/>
26. Plan Shape:	33. Exterior wall cladding:	39. Changes: (describe in box 41 cont.) <input type="checkbox"/> Addition Date(s): <input type="checkbox"/> Altered Date(s): <input type="checkbox"/> Moved Date(s): <input type="checkbox"/> Other Date(s):
27. Number of Stories:	34. Foundation Material:	Endangered by:
28. No. of bays (1st floor)	35. Basement type:	40. No. outbuildings (describe in box 40 cont.):
29. Roof Type:	36. Front Porch Type:	41. Further description of building features and associated resources on continuation page. <input type="checkbox"/>

OTHER

42. Current Owner/address: BRC ENTERPRISES	43. Inventory form prepared by (name):	44. Survey date:
21 HAROLD COX DR JACKSONVILLE IL 62650	Additional Information/revisions by:	45. Date of revisions:
FOR SHPO USE:		Survey Category: <input type="checkbox"/> RLS <input type="checkbox"/> ILS <input type="checkbox"/> Significant Properties List

Date entered in inventory:	Level of survey: <input type="checkbox"/> reconnaissance <input type="checkbox"/> intensive	Additional research? <input type="checkbox"/> yes <input type="checkbox"/> no
National Register Status: <input type="checkbox"/> listed <input type="checkbox"/> in listed district	Other:	
Name:		
<input type="checkbox"/> pending listing <input type="checkbox"/> not eligible <input type="checkbox"/> eligible(district) <input type="checkbox"/> eligible (individually) <input type="checkbox"/> not determined		



ARCHITECTURAL/HISTORIC INVENTORY FORM

7812 HALL ST

LOCATION MAP (include north arrow):

SITE MAP/PLAN (include north arrow):

Insert photograph of primary structure on property:

Photo 1:

Photo 2:

Description:

Description:

Date:

CD No.:

Image No.

Date:

CD No.:

Image No.

Photographer:

Main Photo: Images2012\CompleteSurveyPhotos\Hall7812.JPG



ARCHITECTURAL/HISTORIC INVENTORY FORM

7812 HALL ST

21.(cont.) History:and significance. Expand box as necessary or add continuation pages.

22. (cont.) Sources of information. Expand box as necessary or add continuation pages.


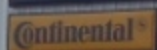
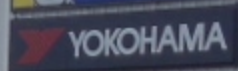
40. (cont.) Description of environment and outbuilding. Expand box as necessary or add continuation pages.

41. (cont.) Description of primary resource. Expand box as necessary, or add continuation pages.

clad in ribbed sheet metal; utilitarian

UNT

SECURITY
NOTICE





ARCHITECTURAL/HISTORIC INVENTORY FORM

1. Survey no. SLC-AS-047	2. Survey name: Thematic Survey of Midcentury Modern Movement Nonresidential Architecture in St. Louis		
3. County: St. Louis [Independent City]	4. Address: 7819 HALL ST		
Alternate address if applicable			
5. City/State: St. Louis [Independent City], M	6. UTM:	or: LAT	7. Township/Range/Section: T: R: S: N/A
8. Historic Name (if known):		9. Present/other name (if known):	
10. Ownership:		11a. Historic Use (if known):	11b. Current Use:

HISTORICAL DATA

12. Construction date: Major addition/alteration date:	1972	15. Architect:	18. Previously surveyed? <input type="checkbox"/> Cite survey name in box 22 cont. (page 3)
13. Significant date/period:		16. Builder/contractor:	19. On National Register? Cite nomination name in box 22 cont. (page 3)
14. Area(s) of significance:		17. Original or significant owner:	20. National Register eligible?
21. History and significance on continuation page. <input type="checkbox"/>		22. Sources of information on continuation page. <input type="checkbox"/>	Historic District Potential? <input type="checkbox"/> Name of Potential District?

ARCHITECTURAL INFORMATION

23. Category of Property:	30. Roof Material:	37. Windows: Type:
24. Vernacular or property type: Industrial/Warehouse	31. Chimney placement:	Panes
25. Architectural style: Modern Movements	32. Structural system:	38. Acreage (rural): Visible from public road? <input type="checkbox"/>
26. Plan Shape:	33. Exterior wall cladding:	39. Changes: (describe in box 41 cont.) <input type="checkbox"/> Addition Date(s): <input type="checkbox"/> Altered Date(s): <input type="checkbox"/> Moved Date(s): <input type="checkbox"/> Other Date(s):
27. Number of Stories:	34. Foundation Material:	Endangered by:
28. No. of bays (1st floor)	35. Basement type:	40. No. outbuildings (describe in box 40 cont.):
29. Roof Type:	36. Front Porch Type:	41. Further description of building features and associated resources on continuation page. <input type="checkbox"/>

OTHER

42. Current Owner/address: AMOATENG IMPORT & EXPORT LLC	43. Inventory form prepared by (name):	44. Survey date:
7819 HALL ST ST LOUIS MO 63147	Additional Information/revisions by:	45. Date of revisions:
FOR SHPO USE:		Survey Category: <input type="checkbox"/> RLS <input type="checkbox"/> ILS <input type="checkbox"/> Significant Properties List

Date entered in inventory:	Level of survey: <input type="checkbox"/> reconnaissance <input type="checkbox"/> intensive	Additional research? <input type="checkbox"/> yes <input type="checkbox"/> no
National Register Status: <input type="checkbox"/> listed <input type="checkbox"/> in listed district	Other:	
Name:		
<input type="checkbox"/> pending listing <input type="checkbox"/> not eligible <input type="checkbox"/> eligible(district) <input type="checkbox"/> eligible (individually) <input type="checkbox"/> not determined		



ARCHITECTURAL/HISTORIC INVENTORY FORM

7819 HALL ST

LOCATION MAP (include north arrow):

SITE MAP/PLAN (include north arrow):

Insert photograph of primary structure on property:

Photo 1:

Photo 2:

Description:

Description:

Date:

CD No.:

Image No.

Date:

CD No.:

Image No.

Photographer:

Main Photo: Images2012\CompleteSurveyPhotos\Hall7819.JPG



ARCHITECTURAL/HISTORIC INVENTORY FORM

7819 HALL ST

21.(cont.) History:and significance. Expand box as necessary or add continuation pages.

22. (cont.) Sources of information. Expand box as necessary or add continuation pages.

40. (cont.) Description of environment and outbuilding. Expand box as necessary or add continuation pages.

41. (cont.) Description of primary resource. Expand box as necessary, or add continuation pages.

utilitarian warehouse clad in sheet metal



APPOINTING
MARK & KAPRO
714-680-7740

710



ARCHITECTURAL/HISTORIC INVENTORY FORM

1. Survey no. SLC-AS-047	2. Survey name: Thematic Survey of Midcentury Modern Movement Nonresidential Architecture in St. Louis		
3. County: St. Louis [Independent City]	4. Address: 7900 HALL ST BLD7		
Alternate address if applicable			
5. City/State: St. Louis [Independent City], M	6. UTM:	or: LAT	7. Township/Range/Section: T: R: S: N/A
8. Historic Name (if known):		9. Present/other name (if known):	
10. Ownership:	11a. Historic Use (if known):	11b. Current Use:	

HISTORICAL DATA

12. Construction date: Major addition/alteration date:	1941	15. Architect:	18. Previously surveyed? <input type="checkbox"/> Cite survey name in box 22 cont. (page 3)
13. Significant date/period:		16. Builder/contractor:	19. On National Register? Cite nomination name in box 22 cont. (page 3)
14. Area(s) of significance:		17. Original or significant owner:	20. National Register eligible?
21. History and significance on continuation page. <input type="checkbox"/>		22. Sources of information on continuation page. <input type="checkbox"/>	Historic District Potential? <input type="checkbox"/> Name of Potential District?

ARCHITECTURAL INFORMATION

23. Category of Property:	30. Roof Material:	37. Windows: Type:
24. Vernacular or property type: Industrial/Warehouse	31. Chimney placement:	Panes
25. Architectural style: Modern Movements	32. Structural system:	38. Acreage (rural): Visible from public road? <input type="checkbox"/>
26. Plan Shape:	33. Exterior wall cladding:	39. Changes: (describe in box 41 cont.) <input type="checkbox"/> Addition Date(s): <input type="checkbox"/> Altered Date(s): <input type="checkbox"/> Moved Date(s): <input type="checkbox"/> Other Date(s):
27. Number of Stories:	34. Foundation Material:	Endangered by:
28. No. of bays (1st floor)	35. Basement type:	40. No. outbuildings (describe in box 40 cont.):
29. Roof Type:	36. Front Porch Type:	41. Further description of building features and associated resources on continuation page. <input type="checkbox"/>

OTHER

42. Current Owner/address: ST LOUIS BUSINESS CENTER TWO LLC	43. Inventory form prepared by (name):	44. Survey date:
8235 FORSYTH BLVD STE 305 CLAYTON MO 63105	Additional Information/revisions by:	45. Date of revisions:
FOR SHPO USE:		Survey Category: <input type="checkbox"/> RLS <input type="checkbox"/> ILS <input type="checkbox"/> Significant Properties List

Date entered in inventory:	Level of survey: <input type="checkbox"/> reconnaissance <input type="checkbox"/> intensive	Additional research? <input type="checkbox"/> yes <input type="checkbox"/> no
National Register Status: <input type="checkbox"/> listed <input type="checkbox"/> in listed district	Other:	
Name:		
<input type="checkbox"/> pending listing <input type="checkbox"/> not eligible <input type="checkbox"/> eligible(district) <input type="checkbox"/> eligible (individually) <input type="checkbox"/> not determined		



ARCHITECTURAL/HISTORIC INVENTORY FORM

7900 HALL ST BLD7

LOCATION MAP (include north arrow):

SITE MAP/PLAN (include north arrow):

Insert photograph of primary structure on property:

Photo 1:

Photo 2:

Description:

Description:

Date:

CD No.:

Image No.

Date:

CD No.:

Image No.

Photographer:

Main Photo: Images2012\CompleteSurveyPhotos\Hall7900_blg7.JPG



ARCHITECTURAL/HISTORIC INVENTORY FORM

7900 HALL ST BLD7

21.(cont.) History:and significance. Expand box as necessary or add continuation pages.

22. (cont.) Sources of information. Expand box as necessary or add continuation pages.

40. (cont.) Description of environment and outbuilding. Expand box as necessary or add continuation pages.

41. (cont.) Description of primary resource. Expand box as necessary, or add continuation pages.

freight transfer facility; utilitarian; re-sided



ARCHITECTURAL/HISTORIC INVENTORY FORM

1. Survey no. SLC-AS-047		2. Survey name: Thematic Survey of Midcentury Modern Movement Nonresidential Architecture in St. Louis	
3. County: St. Louis [Independent City]		4. Address: 7900 HALL ST BLD8	
Alternate address if applicable			
5. City/State: St. Louis [Independent City], M		6. UTM: LAT	7. Township/Range/Section: T: R: S: N/A
8. Historic Name (if known):		9. Present/other name (if known):	
10. Ownership:	11a. Historic Use (if known):	11b. Current Use:	

HISTORICAL DATA

12. Construction date: Major addition/alteration date:	1942	15. Architect:	18. Previously surveyed? <input type="checkbox"/> Cite survey name in box 22 cont. (page 3)
13. Significant date/period:		16. Builder/contractor:	19. On National Register? Cite nomination name in box 22 cont. (page 3)
14. Area(s) of significance:		17. Original or significant owner:	20. National Register eligible?
21. History and significance on continuation page. <input type="checkbox"/>		22. Sources of information on continuation page. <input type="checkbox"/>	Historic District Potential? <input type="checkbox"/> Name of Potential District?

ARCHITECTURAL INFORMATION

23. Category of Property:	30. Roof Material:	37. Windows: Type:
24. Vernacular or property type: Industrial/Warehouse	31. Chimney placement:	Panes
25. Architectural style: Modern Movements	32. Structural system:	38. Acreage (rural): Visible from public road? <input type="checkbox"/>
26. Plan Shape:	33. Exterior wall cladding:	39. Changes: (describe in box 41 cont.) <input type="checkbox"/> Addition Date(s): <input type="checkbox"/> Altered Date(s): <input type="checkbox"/> Moved Date(s): <input type="checkbox"/> Other Date(s):
27. Number of Stories:	34. Foundation Material:	Endangered by:
28. No. of bays (1st floor)	35. Basement type:	40. No. outbuildings (describe in box 40 cont.):
29. Roof Type:	36. Front Porch Type:	41. Further description of building features and associated resources on continuation page. <input type="checkbox"/>

OTHER

42. Current Owner/address: ST LOUIS BUSINESS CENTER LLC	43. Inventory form prepared by (name):	44. Survey date:
8235 FORSYTH STE 305 CLAYTON MO 63105	Additional Information/revisions by:	45. Date of revisions:
FOR SHPO USE:		Survey Category: <input type="checkbox"/> RLS <input type="checkbox"/> ILS <input type="checkbox"/> Significant Properties List

Date entered in inventory:	Level of survey: <input type="checkbox"/> reconnaissance <input type="checkbox"/> intensive	Additional research? <input type="checkbox"/> yes <input type="checkbox"/> no
National Register Status: <input type="checkbox"/> listed <input type="checkbox"/> in listed district	Other:	
Name:		
<input type="checkbox"/> pending listing <input type="checkbox"/> not eligible <input type="checkbox"/> eligible(district) <input type="checkbox"/> eligible (individually) <input type="checkbox"/> not determined		



ARCHITECTURAL/HISTORIC INVENTORY FORM

7900 HALL ST BLD8

LOCATION MAP (include north arrow):

SITE MAP/PLAN (include north arrow):

Insert photograph of primary structure on property:

Photo 1:

Photo 2:

Description:

Description:

Date:

CD No.:

Image No.

Date:

CD No.:

Image No.

Photographer:

Main Photo: Images2012\CompleteSurveyPhotos\Hall7900_blg8.JPG



ARCHITECTURAL/HISTORIC INVENTORY FORM

7900 HALL ST BLD8

21.(cont.) History:and significance. Expand box as necessary or add continuation pages.

22. (cont.) Sources of information. Expand box as necessary or add continuation pages.

40. (cont.) Description of environment and outbuilding. Expand box as necessary or add continuation pages.

41. (cont.) Description of primary resource. Expand box as necessary, or add continuation pages.

part of large freight transfer station; utilitarian buildings re-sided



M.S.I.
485

Black Tree Company
Baltimore, MD
410-557-1234







ARCHITECTURAL/HISTORIC INVENTORY FORM

1. Survey no. SLC-AS-047	2. Survey name: Thematic Survey of Midcentury Modern Movement Nonresidential Architecture in St. Louis		
3. County: St. Louis [Independent City]	4. Address: 8100 HALL ST		
Alternate address if applicable			
5. City/State: St. Louis [Independent City], M	6. UTM:	or: LAT	7. Township/Range/Section: T: R: S: N/A
8. Historic Name (if known):		9. Present/other name (if known):	
10. Ownership:	11a. Historic Use (if known):	11b. Current Use:	

HISTORICAL DATA

12. Construction date: Major addition/alteration date:	1963	15. Architect:	18. Previously surveyed? <input type="checkbox"/> Cite survey name in box 22 cont. (page 3)
13. Significant date/period:		16. Builder/contractor:	
14. Area(s) of significance:		17. Original or significant owner:	19. On National Register? Cite nomination name in box 22 cont. (page 3)
			20. National Register eligible?
21. History and significance on continuation page. <input type="checkbox"/>		22. Sources of information on continuation page. <input type="checkbox"/>	Historic District Potential? <input type="checkbox"/> Name of Potential District?

ARCHITECTURAL INFORMATION

23. Category of Property:	30. Roof Material:	37. Windows: Type:
24. Vernacular or property type: Industrial/Warehouse	31. Chimney placement:	Panes
25. Architectural style: Modern Movements	32. Structural system:	38. Acreage (rural): Visible from public road? <input type="checkbox"/>
26. Plan Shape:	33. Exterior wall cladding:	39. Changes: (describe in box 41 cont.) <input type="checkbox"/> Addition Date(s): <input type="checkbox"/> Altered Date(s): <input type="checkbox"/> Moved Date(s): <input type="checkbox"/> Other Date(s):
27. Number of Stories:	34. Foundation Material:	Endangered by:
28. No. of bays (1st floor)	35. Basement type:	40. No. outbuildings (describe in box 40 cont.):
29. Roof Type:	36. Front Porch Type:	41. Further description of building features and associated resources on continuation page. <input type="checkbox"/>

OTHER

42. Current Owner/address: GOLLAHER, RUSSELL L	43. Inventory form prepared by (name):	44. Survey date:
8200 HALL ST ST LOUIS MO 63147	Additional Information/revisions by:	45. Date of revisions:
FOR SHPO USE:		Survey Category: <input type="checkbox"/> RLS <input type="checkbox"/> ILS <input type="checkbox"/> Significant Properties List

Date entered in inventory:	Level of survey: <input type="checkbox"/> reconnaissance <input type="checkbox"/> intensive	Additional research? <input type="checkbox"/> yes <input type="checkbox"/> no
National Register Status: <input type="checkbox"/> listed <input type="checkbox"/> in listed district	Other:	
Name:		
<input type="checkbox"/> pending listing <input type="checkbox"/> not eligible <input type="checkbox"/> eligible(district) <input type="checkbox"/> eligible (individually) <input type="checkbox"/> not determined		



ARCHITECTURAL/HISTORIC INVENTORY FORM

8100 HALL ST

LOCATION MAP (include north arrow):

SITE MAP/PLAN (include north arrow):

Insert photograph of primary structure on property:

Photo 1:

Photo 2:

Description:

Description:

Date:

CD No.:

Image No.

Date:

CD No.:

Image No.

Photographer:

Main Photo: Images2012\CompleteSurveyPhotos\Hall8100.jpg



ARCHITECTURAL/HISTORIC INVENTORY FORM

8100 HALL ST


21.(cont.) History:and significance. Expand box as necessary or add continuation pages.

22. (cont.) Sources of information. Expand box as necessary or add continuation pages.

40. (cont.) Description of environment and outbuilding. Expand box as necessary or add continuation pages.

41. (cont.) Description of primary resource. Expand box as necessary, or add continuation pages.

site surrounded by concrete blocks and building not visible from street. Gable front metal building.





ARCHITECTURAL/HISTORIC INVENTORY FORM

1. Survey no. SLC-AS-047		2. Survey name: Thematic Survey of Midcentury Modern Movement Nonresidential Architecture in St. Louis	
3. County: St. Louis [Independent City]		4. Address: 8390 HALL ST	
Alternate address if applicable			
5. City/State: St. Louis [Independent City], M		6. UTM: LAT LONG:	7. Township/Range/Section: T: R: S: N/A
8. Historic Name (if known):		9. Present/other name (if known):	
10. Ownership:	11a. Historic Use (if known):	11b. Current Use:	

HISTORICAL DATA

12. Construction date: Major addition/alteration date:	1966	15. Architect:	18. Previously surveyed? <input type="checkbox"/> Cite survey name in box 22 cont. (page 3)
13. Significant date/period:		16. Builder/contractor:	19. On National Register? Cite nomination name in box 22 cont. (page 3)
14. Area(s) of significance:		17. Original or significant owner:	20. National Register eligible?
21. History and significance on continuation page. <input type="checkbox"/>		22. Sources of information on continuation page. <input type="checkbox"/>	Historic District Potential? <input type="checkbox"/> Name of Potential District?

ARCHITECTURAL INFORMATION

23. Category of Property:	30. Roof Material:	37. Windows: Type:
24. Vernacular or property type: Industrial/Warehouse	31. Chimney placement:	Panes
25. Architectural style: Modern Movements	32. Structural system:	38. Acreage (rural): Visible from public road? <input type="checkbox"/>
26. Plan Shape:	33. Exterior wall cladding:	39. Changes: (describe in box 41 cont.) <input type="checkbox"/> Addition Date(s): <input type="checkbox"/> Altered Date(s): <input type="checkbox"/> Moved Date(s): <input type="checkbox"/> Other Date(s):
27. Number of Stories:	34. Foundation Material:	Endangered by:
28. No. of bays (1st floor)	35. Basement type:	40. No. outbuildings (describe in box 40 cont.):
29. Roof Type:	36. Front Porch Type:	41. Further description of building features and associated resources on continuation page. <input type="checkbox"/>

OTHER

42. Current Owner/address: CON-WAY CENTRAL EXPRESS, INC C/O CF FINANCIAL ACCOUNTING P O BOX 4138 PORTLAND OR 97208	43. Inventory form prepared by (name): Additional Information/revisions by:	44. Survey date: 45. Date of revisions: Survey Category: <input type="checkbox"/> RLS <input type="checkbox"/> ILS <input type="checkbox"/> Significant Properties List
--	--	--

FOR SHPO USE:

Date entered in inventory:	Level of survey: <input type="checkbox"/> reconnaissance <input type="checkbox"/> intensive	Additional research? <input type="checkbox"/> yes <input type="checkbox"/> no
National Register Status: <input type="checkbox"/> listed <input type="checkbox"/> in listed district	Other:	
Name:		
<input type="checkbox"/> pending listing <input type="checkbox"/> not eligible <input type="checkbox"/> eligible(district) <input type="checkbox"/> eligible (individually) <input type="checkbox"/> not determined		



ARCHITECTURAL/HISTORIC INVENTORY FORM

8390 HALL ST

LOCATION MAP (include north arrow):

SITE MAP/PLAN (include north arrow):

Insert photograph of primary structure on property:

Photo 1:

Photo 2:

Description:

Description:

Date:

CD No.:

Image No.

Date:

CD No.:

Image No.

Photographer:

Main Photo: Images2012\CompleteSurveyPhotos\Hall8390.JPG



ARCHITECTURAL/HISTORIC INVENTORY FORM

8390 HALL ST

21.(cont.) History:and significance. Expand box as necessary or add continuation pages.

22. (cont.) Sources of information. Expand box as necessary or add continuation pages.

40. (cont.) Description of environment and outbuilding. Expand box as necessary or add continuation pages.

41. (cont.) Description of primary resource. Expand box as necessary, or add continuation pages.

large trucking terminal -- Conway





ARCHITECTURAL/HISTORIC INVENTORY FORM

1. Survey no. SLC-AS-047		2. Survey name: Thematic Survey of Midcentury Modern Movement Nonresidential Architecture in St. Louis	
3. County: St. Louis [Independent City]		4. Address: 8500 HALL ST	
Alternate address if applicable			
5. City/State: St. Louis [Independent City], M		6. UTM: LAT LONG:	7. Township/Range/Section: T: R: S: N/A
8. Historic Name (if known):		9. Present/other name (if known):	
10. Ownership:	11a. Historic Use (if known):	11b. Current Use:	

HISTORICAL DATA

12. Construction date: Major addition/alteration date:	1968 1968	15. Architect:	18. Previously surveyed? <input type="checkbox"/> Cite survey name in box 22 cont. (page 3)
13. Significant date/period:		16. Builder/contractor:	19. On National Register? Cite nomination name in box 22 cont. (page 3)
14. Area(s) of significance:		17. Original or significant owner:	20. National Register eligible?
21. History and significance on continuation page. <input type="checkbox"/>		22. Sources of information on continuation page. <input type="checkbox"/>	Historic District Potential? <input type="checkbox"/> Name of Potential District?

ARCHITECTURAL INFORMATION

23. Category of Property:	30. Roof Material:	37. Windows: Type:
24. Vernacular or property type: Industrial/Warehouse	31. Chimney placement:	Panes
25. Architectural style: Modern Movements	32. Structural system:	38. Acreage (rural): Visible from public road? <input type="checkbox"/>
26. Plan Shape:	33. Exterior wall cladding:	39. Changes: (describe in box 41 cont.) <input type="checkbox"/> Addition Date(s): <input type="checkbox"/> Altered Date(s): <input type="checkbox"/> Moved Date(s): <input type="checkbox"/> Other Date(s):
27. Number of Stories:	34. Foundation Material:	Endangered by:
28. No. of bays (1st floor)	35. Basement type:	40. No. outbuildings (describe in box 40 cont.):
29. Roof Type:	36. Front Porch Type:	41. Further description of building features and associated resources on continuation page. <input type="checkbox"/>

OTHER

42. Current Owner/address: OVERNITE TRANSPORTATION CO 1000 SEMMES AVE RICHMOND VA 23224	43. Inventory form prepared by (name): Additional Information/revisions by:	44. Survey date: 45. Date of revisions: Survey Category: <input type="checkbox"/> RLS <input type="checkbox"/> ILS <input type="checkbox"/> Significant Properties List
--	--	--

FOR SHPO USE:

Date entered in inventory:	Level of survey: <input type="checkbox"/> reconnaissance <input type="checkbox"/> intensive	Additional research? <input type="checkbox"/> yes <input type="checkbox"/> no
National Register Status: <input type="checkbox"/> listed <input type="checkbox"/> in listed district	Other:	
Name:		
<input type="checkbox"/> pending listing <input type="checkbox"/> not eligible <input type="checkbox"/> eligible(district) <input type="checkbox"/> eligible (individually) <input type="checkbox"/> not determined		



ARCHITECTURAL/HISTORIC INVENTORY FORM

8500 HALL ST

LOCATION MAP (include north arrow):

SITE MAP/PLAN (include north arrow):

Insert photograph of primary structure on property:

Photo 1:

Photo 2:

Description:

Description:

Date:

CD No.:

Image No.

Date:

CD No.:

Image No.

Photographer:

Main Photo: Images2012\CompleteSurveyPhotos\Hall8500.JPG



ARCHITECTURAL/HISTORIC INVENTORY FORM

8500 HALL ST

21.(cont.) History:and significance. Expand box as necessary or add continuation pages.

22. (cont.) Sources of information. Expand box as necessary or add continuation pages.

40. (cont.) Description of environment and outbuilding. Expand box as necessary or add continuation pages.

41. (cont.) Description of primary resource. Expand box as necessary, or add continuation pages.

truck terminal - UPS



UPS Freight



OVERNITE

EMPLOYEE
PARKING
AREA



ARCHITECTURAL/HISTORIC INVENTORY FORM

1. Survey no. SLC-AS-047		2. Survey name: Thematic Survey of Midcentury Modern Movement Nonresidential Architecture in St. Louis	
3. County: St. Louis [Independent City]		4. Address: 8630 HALL ST	
Alternate address if applicable			
5. City/State: St. Louis [Independent City], M		6. UTM: LAT LONG:	7. Township/Range/Section: T: R: S: N/A
8. Historic Name (if known):		9. Present/other name (if known):	
10. Ownership:	11a. Historic Use (if known):	11b. Current Use:	

HISTORICAL DATA

12. Construction date: Major addition/alteration date:	1959 1959	15. Architect:	18. Previously surveyed? <input type="checkbox"/> Cite survey name in box 22 cont. (page 3)
13. Significant date/period:		16. Builder/contractor:	19. On National Register? Cite nomination name in box 22 cont. (page 3)
14. Area(s) of significance:		17. Original or significant owner:	20. National Register eligible?
21. History and significance on continuation page. <input type="checkbox"/>		22. Sources of information on continuation page. <input type="checkbox"/>	Historic District Potential? <input type="checkbox"/> Name of Potential District?

ARCHITECTURAL INFORMATION

23. Category of Property:	30. Roof Material:	37. Windows: Type:
24. Vernacular or property type: Industrial/Warehouse	31. Chimney placement:	Panes
25. Architectural style: Modern Movements	32. Structural system:	38. Acreage (rural): Visible from public road? <input type="checkbox"/>
26. Plan Shape:	33. Exterior wall cladding:	39. Changes: (describe in box 41 cont.) <input type="checkbox"/> Addition Date(s): <input type="checkbox"/> Altered Date(s): <input type="checkbox"/> Moved Date(s): <input type="checkbox"/> Other Date(s):
27. Number of Stories:	34. Foundation Material:	Endangered by:
28. No. of bays (1st floor)	35. Basement type:	40. No. outbuildings (describe in box 40 cont.):
29. Roof Type:	36. Front Porch Type:	41. Further description of building features and associated resources on continuation page. <input type="checkbox"/>

OTHER

42. Current Owner/address: ABF FREIGHT SYSTEMS INC P O BOX 10048 FORT SMITH AR 729170048	43. Inventory form prepared by (name): Additional Information/revisions by:	44. Survey date: 45. Date of revisions: Survey Category: <input type="checkbox"/> RLS <input type="checkbox"/> ILS <input type="checkbox"/> Significant Properties List
---	--	--

FOR SHPO USE:

Date entered in inventory:	Level of survey: <input type="checkbox"/> reconnaissance <input type="checkbox"/> intensive	Additional research? <input type="checkbox"/> yes <input type="checkbox"/> no
National Register Status: <input type="checkbox"/> listed <input type="checkbox"/> in listed district	Other:	
Name:		
<input type="checkbox"/> pending listing <input type="checkbox"/> not eligible <input type="checkbox"/> eligible(district) <input type="checkbox"/> eligible (individually) <input type="checkbox"/> not determined		



ARCHITECTURAL/HISTORIC INVENTORY FORM

8630 HALL ST

LOCATION MAP (include north arrow):

SITE MAP/PLAN (include north arrow):

Insert photograph of primary structure on property:

Photo 1:

Photo 2:

Description:

Description:

Date:

CD No.:

Image No.

Date:

CD No.:

Image No.

Photographer:

Main Photo: Images2012\CompleteSurveyPhotos\Hall8630.JPG



ARCHITECTURAL/HISTORIC INVENTORY FORM

8630 HALL ST

21.(cont.) History:and significance. Expand box as necessary or add continuation pages.

22. (cont.) Sources of information. Expand box as necessary or add continuation pages.

40. (cont.) Description of environment and outbuilding. Expand box as necessary or add continuation pages.

41. (cont.) Description of primary resource. Expand box as necessary, or add continuation pages.

truck terminal with windowless brick office in frong





ARCHITECTURAL/HISTORIC INVENTORY FORM

1. Survey no. SLC-AS-047		2. Survey name: Thematic Survey of Midcentury Modern Movement Nonresidential Architecture in St. Louis	
3. County: St. Louis [Independent City]		4. Address: 8888 HALL ST	
Alternate address if applicable			
5. City/State: St. Louis [Independent City], M		6. UTM: LAT	7. Township/Range/Section: T: R: S: N/A
8. Historic Name (if known):		9. Present/other name (if known):	
10. Ownership:	11a. Historic Use (if known):	11b. Current Use:	

HISTORICAL DATA

12. Construction date: Major addition/alteration date:	1961 1961	15. Architect:	18. Previously surveyed? <input type="checkbox"/> Cite survey name in box 22 cont. (page 3)
13. Significant date/period:		16. Builder/contractor:	19. On National Register? Cite nomination name in box 22 cont. (page 3)
14. Area(s) of significance:		17. Original or significant owner:	20. National Register eligible?
21. History and significance on continuation page. <input type="checkbox"/>		22. Sources of information on continuation page. <input type="checkbox"/>	Historic District Potential? <input type="checkbox"/> Name of Potential District?

ARCHITECTURAL INFORMATION

23. Category of Property:	30. Roof Material:	37. Windows: Type:
24. Vernacular or property type: Industrial/Warehouse	31. Chimney placement:	Panes
25. Architectural style: Modern Movements	32. Structural system:	38. Acreage (rural): Visible from public road? <input type="checkbox"/>
26. Plan Shape:	33. Exterior wall cladding:	39. Changes: (describe in box 41 cont.) <input type="checkbox"/> Addition Date(s) <input type="checkbox"/> Altered Date(s) <input type="checkbox"/> Moved Date(s) <input type="checkbox"/> Other Date(s)
27. Number of Stories:	34. Foundation Material:	Endangered by:
28. No. of bays (1st floor)	35. Basement type:	40. No. outbuildings (describe in box 40 cont.):
29. Roof Type:	36. Front Porch Type:	41. Further description of building features and associated resources on continuation page. <input type="checkbox"/>

OTHER

42. Current Owner/address: HALL STREET INVESTORS LLC	43. Inventory form prepared by (name):	44. Survey date:
14551 BURNLEY CT CHESTERFIELD MO 63017	Additional Information/revisions by:	45. Date of revisions:
FOR SHPO USE:		Survey Category: <input type="checkbox"/> RLS <input type="checkbox"/> ILS <input type="checkbox"/> Significant Properties List

Date entered in inventory:	Level of survey: <input type="checkbox"/> reconnaissance <input type="checkbox"/> intensive	Additional research? <input type="checkbox"/> yes <input type="checkbox"/> no
National Register Status: <input type="checkbox"/> listed <input type="checkbox"/> in listed district	Other:	
Name:		
<input type="checkbox"/> pending listing <input type="checkbox"/> not eligible <input type="checkbox"/> eligible(district) <input type="checkbox"/> eligible (individually) <input type="checkbox"/> not determined		



ARCHITECTURAL/HISTORIC INVENTORY FORM

8888 HALL ST

LOCATION MAP (include north arrow):

SITE MAP/PLAN (include north arrow):

Insert photograph of primary structure on property:

Photo 1:

Photo 2:

Description:

Description:

Date:

CD No.:

Image No.

Date:

CD No.:

Image No.

Photographer:

Main Photo: Images2012\CompleteSurveyPhotos\Hall8888.JPG



ARCHITECTURAL/HISTORIC INVENTORY FORM

8888 HALL ST

21.(cont.) History:and significance. Expand box as necessary or add continuation pages.

22. (cont.) Sources of information. Expand box as necessary or add continuation pages.

40. (cont.) Description of environment and outbuilding. Expand box as necessary or add continuation pages.

41. (cont.) Description of primary resource. Expand box as necessary, or add continuation pages.

truck terminal with office with patterned concrete block walls





ARCHITECTURAL/HISTORIC INVENTORY FORM

1. Survey no. SLC-AS-047	2. Survey name: Thematic Survey of Modern Movement Architecture in St. Louis		
3. County: St. Louis [Independent City]	4. Address: 8301-05 HALLS FERRY RD		
Alternate address if applicable			
5. City/State: St. Louis [Independent City], M	6. UTM:	or: LAT	7. Township/Range/Section: T: R: S: N/A
8. Historic Name (if known):		9. Present/other name (if known):	
10. Ownership:	11a. Historic Use (if known):	11b. Current Use:	

HISTORICAL DATA

12. Construction date:	15. Architect:	18. Previously surveyed? <input type="checkbox"/>
Major addition/alteration date:		Cite survey name in box 22 cont. (page 3)
13. Significant date/period:	16. Builder/contractor:	
14. Area(s) of significance:	17. Original or significant owner:	19. On National Register? Cite nomination name in box 22 cont. (page 3)
		20. National Register eligible?
21. History and significance on continuation page. <input type="checkbox"/>	22. Sources of information on continuation page. <input type="checkbox"/>	Historic District Potential? <input type="checkbox"/>
		Name of Potential District?

ARCHITECTURAL INFORMATION

23. Category of Property:	30. Roof Material:	37. Windows: Type:
24. Vernacular or property type: 1-Story Commercial	31. Chimney placement:	Panes
25. Architectural style: Modern Movements	32. Structural system:	38. Acreage (rural): Visible from public road? <input type="checkbox"/>
26. Plan Shape:	33. Exterior wall cladding:	39. Changes: (describe in box 41 cont.) <input type="checkbox"/> Addition Date(s): <input type="checkbox"/> Altered Date(s): <input type="checkbox"/> Moved Date(s): <input type="checkbox"/> Other Date(s):
27. Number of Stories:	34. Foundation Material:	Endangered by:
28. No. of bays (1st floor)	35. Basement type:	40. No. outbuildings (describe in box 40 cont.):
29. Roof Type:	36. Front Porch Type:	41. Further description of building features and associated resources on continuation page. <input type="checkbox"/>

OTHER

42. Current Owner/address: COLE, DANIEL I & TERRY J	43. Inventory form prepared by (name):	44. Survey date:
29 PONCE CT LAKE ST LOUIS MO 63367	Additional Information/revisions by:	45. Date of revisions:
FOR SHPO USE:		Survey Category: <input type="checkbox"/> RLS <input type="checkbox"/> ILS <input type="checkbox"/> Significant Properties List

Date entered in inventory:	Level of survey: <input type="checkbox"/> reconnaissance <input type="checkbox"/> intensive	Additional research? <input type="checkbox"/> yes <input type="checkbox"/> no
National Register Status: <input type="checkbox"/> listed <input type="checkbox"/> in listed district	Other:	
Name:		
<input type="checkbox"/> pending listing <input type="checkbox"/> not eligible <input type="checkbox"/> eligible(district) <input type="checkbox"/> eligible (individually) <input type="checkbox"/> not determined		



ARCHITECTURAL/HISTORIC INVENTORY FORM

8301-05 HALLS FERRY RD

LOCATION MAP (include north arrow):

SITE MAP/PLAN (include north arrow):

Insert photograph of primary structure on property:

Photo 1:

Photo 2:

Description:

Description:

Date:

CD No.:

Image No.

Date:

CD No.:

Image No.

Photographer:

Main Photo: Images2012\CompleteSurveyPhotos\HallsFerry8301.JPG



ARCHITECTURAL/HISTORIC INVENTORY FORM

8301-05 HALLS FERRY RD

21.(cont.) History:and significance. Expand box as necessary or add continuation pages.

22. (cont.) Sources of information. Expand box as necessary or add continuation pages.

40. (cont.) Description of environment and outbuilding. Expand box as necessary or add continuation pages.

41. (cont.) Description of primary resource. Expand box as necessary, or add continuation pages.

larger one-story, small supermarket size; taller front section, now covered with EIFS; door on side facing off-street parking lot;
one large show window in front

NATIONAL
385-6666
8305 Halls Ferry



LEFT ONLY ON
LEFT ARROW
OF RED FLASHER

NATIONAL RENT TO OWN





ARCHITECTURAL/HISTORIC INVENTORY FORM

1. Survey no. SLC-AS-047		2. Survey name: Thematic Survey of Modern Movement Architecture in St. Louis	
3. County: St. Louis [Independent City]		4. Address: 8448 HALLS FERRY RD	
Alternate address if applicable			
5. City/State:		6. UTM:	or: LAT
			LONG:
		7. Township/Range/Section: T: R: S: N/A	
8. Historic Name (if known):		9. Present/other name (if known):	
10. Ownership:	11a. Historic Use (if known):		11b. Current Use:

HISTORICAL DATA

12. Construction date: Major addition/alteration date:	1960	15. Architect:	18. Previously surveyed? <input type="checkbox"/> Cite survey name in box 22 cont. (page 3)
13. Significant date/period:		16. Builder/contractor:	
14. Area(s) of significance:		17. Original or significant owner:	19. On National Register? Cite nomination name in box 22 cont. (page 3)
			20. National Register eligible?
21. History and significance on continuation page. <input type="checkbox"/>		22. Sources of information on continuation page. <input type="checkbox"/>	Historic District Potential? <input type="checkbox"/> Name of Potential District?

ARCHITECTURAL INFORMATION

23. Category of Property:	30. Roof Material:	37. Windows: Type:
24. Vernacular or property type: Institutional/Organization	31. Chimney placement:	Panes
25. Architectural style: Modern Movements	32. Structural system:	38. Acreage (rural): Visible from public road? <input type="checkbox"/>
26. Plan Shape:	33. Exterior wall cladding:	39. Changes: (describe in box 41 cont.) <input type="checkbox"/> Addition Date(s): <input type="checkbox"/> Altered Date(s): <input type="checkbox"/> Moved Date(s): <input type="checkbox"/> Other Date(s):
27. Number of Stories:	34. Foundation Material:	Endangered by:
28. No. of bays (1st floor)	35. Basement type:	40. No. outbuildings (describe in box 40 cont.): 0
29. Roof Type:	36. Front Porch Type:	41. Further description of building features and associated resources on continuation page. <input type="checkbox"/>

OTHER

42. Current Owner/address: BOARD OF DIRECTORS OF CITY ST LOUIS MUNICIPAL LIBRARY DISTRICT 1301 OLIVE BLVD ST LOUIS MO 63103	43. Inventory form prepared by (name): Additional Information/revisions by:	44. Survey date: 45. Date of revisions: Survey Category: <input type="checkbox"/> RLS <input type="checkbox"/> ILS <input type="checkbox"/> Significant Properties Listed
---	--	--

FOR SHPO USE:

Date entered in inventory:	Level of survey: <input type="checkbox"/> reconnaissance <input type="checkbox"/> intensive	Additional research? <input type="checkbox"/> yes <input type="checkbox"/> no
National Register Status: <input type="checkbox"/> listed <input type="checkbox"/> in listed district	Other:	
Name:		
<input type="checkbox"/> pending listing <input type="checkbox"/> not eligible <input type="checkbox"/> eligible(district) <input type="checkbox"/> eligible (individually) <input type="checkbox"/> not determined		



ARCHITECTURAL/HISTORIC INVENTORY FORM

8448 HALLS FERRY RD

LOCATION MAP (include north arrow):

SITE MAP/PLAN (include north arrow):

Insert photograph of primary structure on property:

Photo 1:

Photo 2:

Description:

Description:

Date:

CD No.:

Image No.

Date:

CD No.:

Image No.

Photographer:

Main Photo: Images2012\CompleteSurveyPhotos\HallsFerry8448.jpg



ARCHITECTURAL/HISTORIC INVENTORY FORM

8448 HALLS FERRY RD

21.(cont.) History:and significance. Expand box as necessary or add continuation pages.

22. (cont.) Sources of information. Expand box as necessary or add continuation pages.

40. (cont.) Description of environment and outbuilding. Expand box as necessary or add continuation pages.

41. (cont.) Description of primary resource. Expand box as necessary, or add continuation pages.

Baden Branch Library. Classical styling. Windows appear to have been recently replaced.



ST. LOUIS PUBLIC LIBRARY

BADEN BRANCH



ARCHITECTURAL/HISTORIC INVENTORY FORM

1. Survey no. SLC-AS-047-0078	2. Survey name: Thematic Survey of Midcentury Modern Movement Nonresidential Architecture in St. Louis		
3. County: St. Louis [Independent City]	4. Address: 8525 HALLS FERRY RD		
Alternate address if applicable			
5. City/State: St. Louis [Independent City], M	6. UTM:	or: LAT 38:42:55.84 LONG: 90:14:6.64	7. Township/Range/Section: T: R: S: N/A
8. Historic Name (if known): Baden Bank Drive-up Facility		9. Present/other name (if known): Vacant	
10. Ownership: Private	11a. Historic Use (if known): Commerce Trade	11b. Current Use:	

HISTORICAL DATA

12. Construction date: Major addition/alteration date:	1960 N/A	15. Architect: Arthur Brimer	18. Previously surveyed? <input type="checkbox"/> Cite survey name in box 22 cont. (page 3)
13. Significant date/period: 1960		16. Builder/contractor: J. E. Williams CC	19. On National Register? Cite nomination name in box 22 cont. (page 3)
14. Area(s) of significance: To be determined		17. Original or significant owner: Undetermined	20. National Register eligible? Not determined
21. History and significance on continuation page. <input type="checkbox"/>		22. Sources of information on continuation page. <input checked="" type="checkbox"/>	Historic District Potential? <input type="checkbox"/> Name of Potential District?

ARCHITECTURAL INFORMATION

23. Category of Property: Building	30. Roof Material: Undetermined	37. Windows: Non Historic Type: Fixed
24. Vernacular or property type: 1-Story Commercial	31. Chimney placement: None	Panes 3/1
25. Architectural style: Modern Movements	32. Structural system: Undetermined	38. Acreage (rural): Visible from public road? <input checked="" type="checkbox"/>
26. Plan Shape: Irregular	33. Exterior wall cladding: Brick	39. Changes: (describe in box 41 cont.) <input type="checkbox"/> Addition Date(s): <input type="checkbox"/> Altered Date(s): <input type="checkbox"/> Moved Date(s): <input type="checkbox"/> Other Date(s):
27. Number of Stories: 1-story	34. Foundation Material: Concrete	Endangered by:
28. No. of bays (1st floor) Multiple	35. Basement type: Undetermined	40. No. outbuildings (describe in box 40 cont.): 0
29. Roof Type: Flat	36. Front Porch Type: N/A	41. Further description of building features and associated resources on continuation page. <input checked="" type="checkbox"/>

OTHER

42. Current Owner/address: JONES, CORA M 8525 HALLS FERRY ST LOUIS MO 63147	43. Inventory form prepared by (name): Patience Stuart Peter Meijer Architect, PC Additional Information/revisions by: Betsy Bradley Cultural Resources Office	44. Survey date: 45. Date of revisions: Survey Category: <input checked="" type="checkbox"/> RLS <input type="checkbox"/> ILS <input type="checkbox"/> Significant Properties List
--	---	---

FOR SHPO USE:

Date entered in inventory:	Level of survey: <input type="checkbox"/> reconnaissance <input type="checkbox"/> intensive	Additional research? <input type="checkbox"/> yes <input type="checkbox"/> no
National Register Status: <input type="checkbox"/> listed <input type="checkbox"/> in listed district	Other:	
Name:		
<input type="checkbox"/> pending listing <input type="checkbox"/> not eligible <input type="checkbox"/> eligible(district) <input type="checkbox"/> eligible (individually) <input type="checkbox"/> not determined		



MISSOURI DEPARTMENT OF NATURAL RESOURCES
STATE HISTORIC PRESERVATION OFFICE, P.O. Box 176, Jefferson City, MO 65102

ARCHITECTURAL/HISTORIC INVENTORY FORM

8525 HALLS FERRY RD

LOCATION MAP (include north arrow):

SITE MAP/PLAN (include north arrow):

Insert photograph of primary structure on property:

Photo 1:

Photo 2:

Description:

Looking north at building.

Description:

Date:

CD No.:

Image No.

Date:

CD No.:

Image No.

Photographer: PMA

Main Photo: Images2012\8525 HALLS FERRY RD.JPG



ARCHITECTURAL/HISTORIC INVENTORY FORM

8525 HALLS FERRY RD

21.(cont.) History:and significance. Expand box as necessary or add continuation pages.

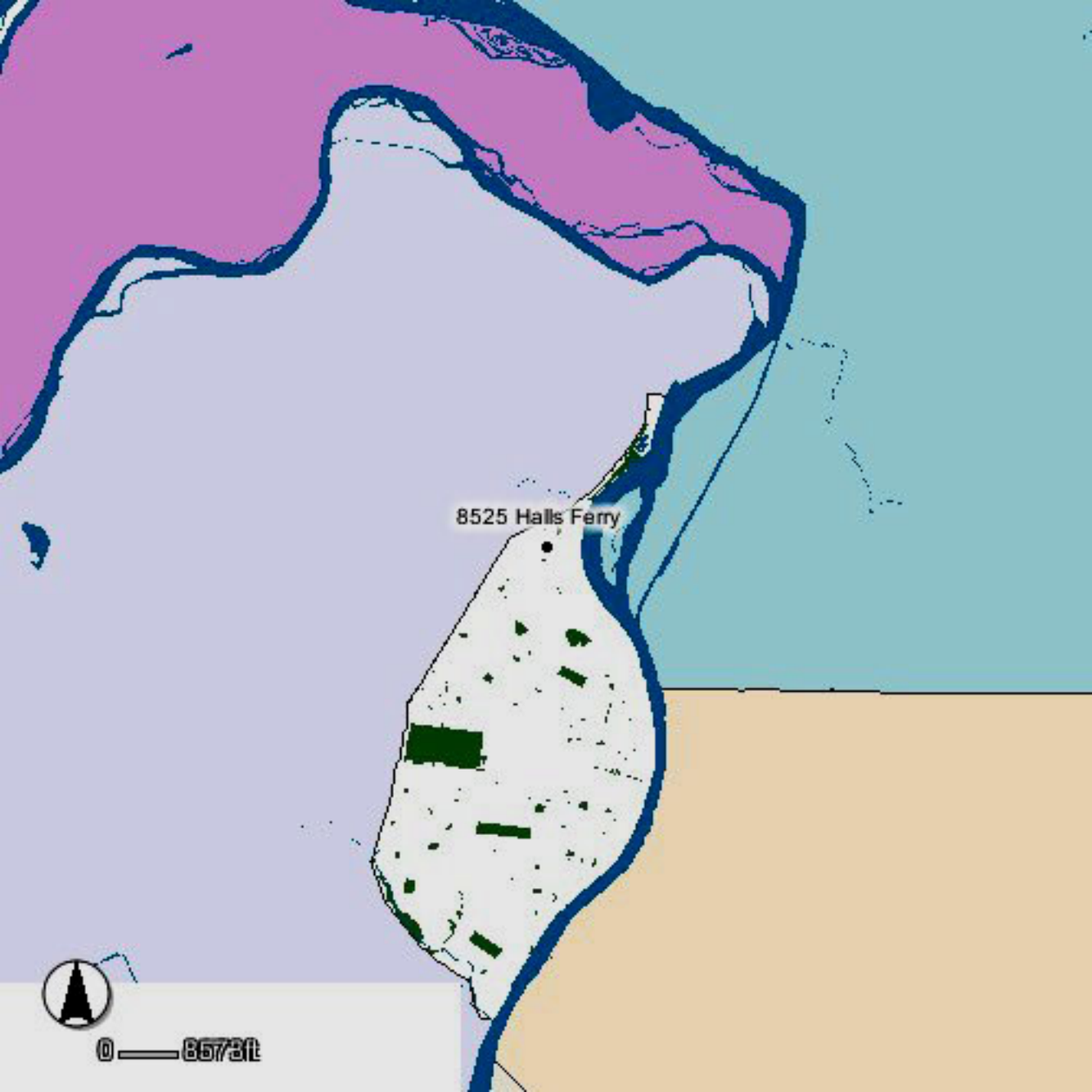
22. (cont.) Sources of information. Expand box as necessary or add continuation pages.

City of St. Louis Building Permit EE1243, 1/15/60: "Drive-in bank for Baden Bank, owner." Arthur Brimer, architect. Builder JE Williams CC.

40. (cont.) Description of environment and outbuilding. Expand box as necessary or add continuation pages.

41. (cont.) Description of primary resource. Expand box as necessary, or add continuation pages.

This single story free standing building with irregular footprint with stepped bays ws built as a drive-up bank. The building has a concrete foundation, brick cladding, and a flat roof with deep projecting eaves. The windows are in single bay with concrete above and below, vertically oriented panes. The main entry features a horizontal upper transom, with single vertical oriented windows flanking the entry.

A map showing a coastal area with a large body of water (light blue) and a smaller body of water (pink) to the north. A white landmass is in the center, with a small peninsula to its north. The peninsula is labeled "8525 Halls Ferry". The landmass has several green rectangular areas, possibly representing fields or forests. A scale bar and a north arrow are in the bottom left corner.

8525 Halls Ferry



0 — 8673ft

HALLSFERRY RD

8525 Halls Ferry

MCLARAN AVE

MCLARAN AVE

NEWBY ST



0 — 26ft







ARCHITECTURAL/HISTORIC INVENTORY FORM

1. Survey no. SLC-AS-047	2. Survey name: Thematic Survey of Midcentury Modern Movement Nonresidential Architecture in St. Louis		
3. County: St. Louis [Independent City]	4. Address: 8966-70 HALLS FERRY RD		
Alternate address if applicable			
5. City/State: St. Louis [Independent City], M	6. UTM:	or: LAT	7. Township/Range/Section: T: R: S: N/A
8. Historic Name (if known):		9. Present/other name (if known):	
10. Ownership:	11a. Historic Use (if known):	11b. Current Use:	

HISTORICAL DATA

12. Construction date: Major addition/alteration date:	1972	15. Architect:	18. Previously surveyed? <input type="checkbox"/> Cite survey name in box 22 cont. (page 3)
13. Significant date/period:		16. Builder/contractor:	
14. Area(s) of significance:		17. Original or significant owner:	19. On National Register? Cite nomination name in box 22 cont. (page 3)
			20. National Register eligible?
21. History and significance on continuation page. <input type="checkbox"/>		22. Sources of information on continuation page. <input type="checkbox"/>	Historic District Potential? <input type="checkbox"/> Name of Potential District?

ARCHITECTURAL INFORMATION

23. Category of Property:	30. Roof Material:	37. Windows: Type:
24. Vernacular or property type: Gas Station	31. Chimney placement:	Panes
25. Architectural style: Modern Movements	32. Structural system:	38. Acreage (rural): Visible from public road? <input type="checkbox"/>
26. Plan Shape:	33. Exterior wall cladding:	39. Changes: (describe in box 41 cont.) <input type="checkbox"/> Addition Date(s): <input type="checkbox"/> Altered Date(s): <input type="checkbox"/> Moved Date(s): <input type="checkbox"/> Other Date(s):
27. Number of Stories:	34. Foundation Material:	Endangered by:
28. No. of bays (1st floor)	35. Basement type:	40. No. outbuildings (describe in box 40 cont.):
29. Roof Type:	36. Front Porch Type:	41. Further description of building features and associated resources on continuation page. <input type="checkbox"/>

OTHER

42. Current Owner/address: LRA	43. Inventory form prepared by (name):	44. Survey date:
1015 LOCUST ST SUITE 1200 ST LOUIS MO 63101	Additional Information/revisions by:	45. Date of revisions:
FOR SHPO USE:		Survey Category: <input type="checkbox"/> RLS <input type="checkbox"/> ILS <input type="checkbox"/> Significant Properties List

Date entered in inventory:	Level of survey: <input type="checkbox"/> reconnaissance <input type="checkbox"/> intensive	Additional research? <input type="checkbox"/> yes <input type="checkbox"/> no
National Register Status: <input type="checkbox"/> listed <input type="checkbox"/> in listed district	Other:	
Name:		
<input type="checkbox"/> pending listing <input type="checkbox"/> not eligible <input type="checkbox"/> eligible(district) <input type="checkbox"/> eligible (individually) <input type="checkbox"/> not determined		



ARCHITECTURAL/HISTORIC INVENTORY FORM

8966-70 HALLS FERRY RD

LOCATION MAP (include north arrow):

SITE MAP/PLAN (include north arrow):

Insert photograph of primary structure on property:

Photo 1:

Photo 2:

Description:

Description:

Date:

CD No.:

Image No.

Date:

CD No.:

Image No.

Photographer:

Main Photo: Images2012\CompleteSurveyPhotos\HallsFerry8966.JPG



ARCHITECTURAL/HISTORIC INVENTORY FORM

8966-70 HALLS FERRY RD

21.(cont.) History:and significance. Expand box as necessary or add continuation pages.

22. (cont.) Sources of information. Expand box as necessary or add continuation pages.

40. (cont.) Description of environment and outbuilding. Expand box as necessary or add continuation pages.

41. (cont.) Description of primary resource. Expand box as necessary, or add continuation pages.

Very small concrete block building with octagonal accents on front.





ARCHITECTURAL/HISTORIC INVENTORY FORM

1. Survey no. SLC-AS-047		2. Survey name: Thematic Survey of Midcentury Modern Movement Nonresidential Architecture in St. Louis	
3. County: St. Louis [Independent City]		4. Address: 9010-2 HALLS FERRY RD	
Alternate address if applicable			
5. City/State: St. Louis [Independent City], M		6. UTM: or: LAT LONG:	7. Township/Range/Section: T: R: S: N/A
8. Historic Name (if known):		9. Present/other name (if known):	
10. Ownership:	11a. Historic Use (if known):	11b. Current Use:	

HISTORICAL DATA

12. Construction date: Major addition/alteration date:	1963	15. Architect:	18. Previously surveyed? <input type="checkbox"/> Cite survey name in box 22 cont. (page 3)
13. Significant date/period:		16. Builder/contractor:	19. On National Register? Cite nomination name in box 22 cont. (page 3)
14. Area(s) of significance:		17. Original or significant owner:	20. National Register eligible?
21. History and significance on continuation page. <input type="checkbox"/>		22. Sources of information on continuation page. <input type="checkbox"/>	Historic District Potential? <input type="checkbox"/> Name of Potential District?

ARCHITECTURAL INFORMATION

23. Category of Property:	30. Roof Material:	37. Windows: Type:
24. Vernacular or property type: Other-Note in Comments	31. Chimney placement:	Panes
25. Architectural style: Modern Movements	32. Structural system:	38. Acreage (rural): Visible from public road? <input type="checkbox"/>
26. Plan Shape:	33. Exterior wall cladding:	39. Changes: (describe in box 41 cont.) <input type="checkbox"/> Addition Date(s) <input type="checkbox"/> Altered Date(s) <input type="checkbox"/> Moved Date(s) <input type="checkbox"/> Other Date(s)
27. Number of Stories:	34. Foundation Material:	Endangered by:
28. No. of bays (1st floor)	35. Basement type:	40. No. outbuildings (describe in box 40 cont.):
29. Roof Type:	36. Front Porch Type:	41. Further description of building features and associated resources on continuation page. <input type="checkbox"/>

OTHER

42. Current Owner/address: SMITH, REGINA FAYRINE	43. Inventory form prepared by (name):	44. Survey date:
2405 SPRINGHILL LANE ST LOUIS MO 63136	Additional Information/revisions by:	45. Date of revisions:
FOR SHPO USE:		Survey Category: <input type="checkbox"/> RLS <input type="checkbox"/> ILS <input type="checkbox"/> Significant Properties List

Date entered in inventory:	Level of survey: <input type="checkbox"/> reconnaissance <input type="checkbox"/> intensive	Additional research? <input type="checkbox"/> yes <input type="checkbox"/> no
National Register Status: <input type="checkbox"/> listed <input type="checkbox"/> in listed district	Other:	
Name:		
<input type="checkbox"/> pending listing <input type="checkbox"/> not eligible <input type="checkbox"/> eligible(district) <input type="checkbox"/> eligible (individually) <input type="checkbox"/> not determined		



ARCHITECTURAL/HISTORIC INVENTORY FORM

9010-2 HALLS FERRY RD

LOCATION MAP (include north arrow):

SITE MAP/PLAN (include north arrow):

Insert photograph of primary structure on property:

Photo 1:

Photo 2:

Description:

Description:

Date:

CD No.:

Image No.

Date:

CD No.:

Image No.

Photographer:

Main Photo: Images2012\CompleteSurveyPhotos\HallsFerry9010.JPG



ARCHITECTURAL/HISTORIC INVENTORY FORM

9010-2 HALLS FERRY RD

21.(cont.) History:and significance. Expand box as necessary or add continuation pages.

22. (cont.) Sources of information. Expand box as necessary or add continuation pages.

40. (cont.) Description of environment and outbuilding. Expand box as necessary or add continuation pages.

41. (cont.) Description of primary resource. Expand box as necessary, or add continuation pages.

A house that was converted to commercial use.





ARCHITECTURAL/HISTORIC INVENTORY FORM

1. Survey no. SLC-AS-047	2. Survey name: Thematic Survey of Midcentury Modern Movement Nonresidential Architecture in St. Louis		
3. County: St. Louis [Independent City]	4. Address: 9030 HALLS FERRY RD		
Alternate address if applicable			
5. City/State: St. Louis [Independent City], M	6. UTM:	or: LAT	7. Township/Range/Section: T: R: S: N/A
8. Historic Name (if known):		9. Present/other name (if known):	
10. Ownership:	11a. Historic Use (if known):	11b. Current Use:	

HISTORICAL DATA

12. Construction date: Major addition/alteration date:	1974	15. Architect:	18. Previously surveyed? <input type="checkbox"/> Cite survey name in box 22 cont. (page 3)
13. Significant date/period:		16. Builder/contractor:	
14. Area(s) of significance:		17. Original or significant owner:	19. On National Register? Cite nomination name in box 22 cont. (page 3)
			20. National Register eligible?
21. History and significance on continuation page. <input type="checkbox"/>		22. Sources of information on continuation page. <input type="checkbox"/>	Historic District Potential? <input type="checkbox"/> Name of Potential District?

ARCHITECTURAL INFORMATION

23. Category of Property:	30. Roof Material:	37. Windows: Type:
24. Vernacular or property type: 1-Story Commercial	31. Chimney placement:	Panes
25. Architectural style: Modern Movements	32. Structural system:	38. Acreage (rural): Visible from public road? <input type="checkbox"/>
26. Plan Shape:	33. Exterior wall cladding:	39. Changes: (describe in box 41 cont.) <input type="checkbox"/> Addition Date(s): <input type="checkbox"/> Altered Date(s): <input type="checkbox"/> Moved Date(s): <input type="checkbox"/> Other Date(s):
27. Number of Stories:	34. Foundation Material:	Endangered by:
28. No. of bays (1st floor)	35. Basement type:	40. No. outbuildings (describe in box 40 cont.):
29. Roof Type:	36. Front Porch Type:	41. Further description of building features and associated resources on continuation page. <input type="checkbox"/>

OTHER

42. Current Owner/address: HALLS FERRY PIZZA PROPERTIES LLC	43. Inventory form prepared by (name):	44. Survey date:
3159 FEE FEE RD STE 216 BRIDGETON MO 630443299	Additional Information/revisions by:	45. Date of revisions:
Survey Category: <input type="checkbox"/> RLS <input type="checkbox"/> ILS <input type="checkbox"/> Significant Properties List		

FOR SHPO USE:

Date entered in inventory:	Level of survey: <input type="checkbox"/> reconnaissance <input type="checkbox"/> intensive	Additional research? <input type="checkbox"/> yes <input type="checkbox"/> no
National Register Status: <input type="checkbox"/> listed <input type="checkbox"/> in listed district	Other:	
Name:		
<input type="checkbox"/> pending listing <input type="checkbox"/> not eligible <input type="checkbox"/> eligible(district) <input type="checkbox"/> eligible (individually) <input type="checkbox"/> not determined		



ARCHITECTURAL/HISTORIC INVENTORY FORM

9030 HALLS FERRY RD

LOCATION MAP (include north arrow):

SITE MAP/PLAN (include north arrow):

Insert photograph of primary structure on property:

Photo 1:

Photo 2:

Description:

Description:

Date:

CD No.:

Image No.

Date:

CD No.:

Image No.

Photographer:

Main Photo: Images2012\CompleteSurveyPhotos\HallsFerry9030.JPG



ARCHITECTURAL/HISTORIC INVENTORY FORM

9030 HALLS FERRY RD

21.(cont.) History:and significance. Expand box as necessary or add continuation pages.

22. (cont.) Sources of information. Expand box as necessary or add continuation pages.

40. (cont.) Description of environment and outbuilding. Expand box as necessary or add continuation pages.

41. (cont.) Description of primary resource. Expand box as necessary, or add continuation pages.

Chain restaurant building with false mansard roof w/ projecting eaves. Aluminum windows and entry. Now painted.



IMO'S PIZZA

IMO'S PIZZA

cricket

1192

WE LEAVE
904-2000

IMO'S PIZZA

WE LEAVE
904-2000

OPEN

WE LEAVE
904-2000

WE LEAVE
904-2000

WE LEAVE
904-2000

WE LEAVE
904-2000



ARCHITECTURAL/HISTORIC INVENTORY FORM

1. Survey no. SLC-AS-047	2. Survey name: Thematic Survey of Midcentury Modern Movement Nonresidential Architecture in St. Louis		
3. County: St. Louis [Independent City]	4. Address: 1051-3 HAMPTON AV		
Alternate address if applicable			
5. City/State: St. Louis [Independent City], M	6. UTM:	or: LAT	7. Township/Range/Section: T: R: S: N/A
8. Historic Name (if known):		9. Present/other name (if known):	
10. Ownership:	11a. Historic Use (if known):	11b. Current Use:	

HISTORICAL DATA

12. Construction date: Major addition/alteration date:	1968	15. Architect:	18. Previously surveyed? <input type="checkbox"/> Cite survey name in box 22 cont. (page 3)
13. Significant date/period:		16. Builder/contractor:	19. On National Register? Cite nomination name in box 22 cont. (page 3)
14. Area(s) of significance:		17. Original or significant owner:	20. National Register eligible?
21. History and significance on continuation page. <input type="checkbox"/>		22. Sources of information on continuation page. <input type="checkbox"/>	Historic District Potential? <input type="checkbox"/> Name of Potential District?

ARCHITECTURAL INFORMATION

23. Category of Property:	30. Roof Material:	37. Windows: Type:
24. Vernacular or property type: Gas Station	31. Chimney placement:	Panes
25. Architectural style: Modern Movements	32. Structural system:	38. Acreage (rural): Visible from public road? <input type="checkbox"/>
26. Plan Shape:	33. Exterior wall cladding:	39. Changes: (describe in box 41 cont.) <input type="checkbox"/> Addition Date(s): <input type="checkbox"/> Altered Date(s): <input type="checkbox"/> Moved Date(s): <input type="checkbox"/> Other Date(s):
27. Number of Stories:	34. Foundation Material:	Endangered by:
28. No. of bays (1st floor)	35. Basement type:	40. No. outbuildings (describe in box 40 cont.):
29. Roof Type:	36. Front Porch Type:	41. Further description of building features and associated resources on continuation page. <input type="checkbox"/>

OTHER

42. Current Owner/address: HAMPTON OIL LLC	43. Inventory form prepared by (name):	44. Survey date:
7923 FORSYTH BLVD CLAYTON MO 63105	Additional Information/revisions by:	45. Date of revisions:
FOR SHPO USE:		Survey Category: <input type="checkbox"/> RLS <input type="checkbox"/> ILS <input type="checkbox"/> Significant Properties List

Date entered in inventory:	Level of survey: <input type="checkbox"/> reconnaissance <input type="checkbox"/> intensive	Additional research? <input type="checkbox"/> yes <input type="checkbox"/> no
National Register Status: <input type="checkbox"/> listed <input type="checkbox"/> in listed district	Other:	
Name:		
<input type="checkbox"/> pending listing <input type="checkbox"/> not eligible <input type="checkbox"/> eligible(district) <input type="checkbox"/> eligible (individually) <input type="checkbox"/> not determined		



ARCHITECTURAL/HISTORIC INVENTORY FORM

1051-3 HAMPTON AV

LOCATION MAP (include north arrow):

SITE MAP/PLAN (include north arrow):

Insert photograph of primary structure on property:

Photo 1:

Photo 2:

Description:

Description:

Date:

CD No.:

Image No.

Date:

CD No.:

Image No.

Photographer:

Main Photo: Images2012\CompleteSurveyPhotos\Hampton1051.jpg



ARCHITECTURAL/HISTORIC INVENTORY FORM

1051-3 HAMPTON AV

21.(cont.) History:and significance. Expand box as necessary or add continuation pages.

22. (cont.) Sources of information. Expand box as necessary or add continuation pages.

40. (cont.) Description of environment and outbuilding. Expand box as necessary or add continuation pages.

41. (cont.) Description of primary resource. Expand box as necessary, or add continuation pages.

Brick building w/ aluminum storefront



Forest Park Hospital

HAMPTON

YIELD
TO
PEDESTRIAN



ARCHITECTURAL/HISTORIC INVENTORY FORM

1. Survey no. SLC-AS-047		2. Survey name: Thematic Survey of Midcentury Modern Movement Nonresidential Architecture in St. Louis	
3. County: St. Louis [Independent City]		4. Address: 1104 HAMPTON AV	
Alternate address if applicable			
5. City/State: St. Louis [Independent City], M		6. UTM: LAT	7. Township/Range/Section: T: R: S: N/A
8. Historic Name (if known):		9. Present/other name (if known):	
10. Ownership:	11a. Historic Use (if known):	11b. Current Use:	

HISTORICAL DATA

12. Construction date: Major addition/alteration date:	1968	15. Architect:	18. Previously surveyed? <input type="checkbox"/> Cite survey name in box 22 cont. (page 3)
13. Significant date/period:		16. Builder/contractor:	19. On National Register? Cite nomination name in box 22 cont. (page 3)
14. Area(s) of significance:		17. Original or significant owner:	20. National Register eligible?
21. History and significance on continuation page. <input type="checkbox"/>		22. Sources of information on continuation page. <input type="checkbox"/>	Historic District Potential? <input type="checkbox"/> Name of Potential District?

ARCHITECTURAL INFORMATION

23. Category of Property:	30. Roof Material:	37. Windows: Type:
24. Vernacular or property type: Gas Station	31. Chimney placement:	Panes
25. Architectural style: Modern Movements	32. Structural system:	38. Acreage (rural): Visible from public road? <input type="checkbox"/>
26. Plan Shape:	33. Exterior wall cladding:	39. Changes: (describe in box 41 cont.) <input type="checkbox"/> Addition Date(s): <input type="checkbox"/> Altered Date(s): <input type="checkbox"/> Moved Date(s): <input type="checkbox"/> Other Date(s):
27. Number of Stories:	34. Foundation Material:	Endangered by:
28. No. of bays (1st floor)	35. Basement type:	40. No. outbuildings (describe in box 40 cont.):
29. Roof Type:	36. Front Porch Type:	41. Further description of building features and associated resources on continuation page. <input type="checkbox"/>

OTHER

42. Current Owner/address: HAMPTON BP LLC	43. Inventory form prepared by (name):	44. Survey date:
7923 FORSYTH BLVD CLAYTON MO 63105	Additional Information/revisions by:	45. Date of revisions:
FOR SHPO USE:		Survey Category: <input type="checkbox"/> RLS <input type="checkbox"/> ILS <input type="checkbox"/> Significant Properties List

Date entered in inventory:	Level of survey: <input type="checkbox"/> reconnaissance <input type="checkbox"/> intensive	Additional research? <input type="checkbox"/> yes <input type="checkbox"/> no
National Register Status: <input type="checkbox"/> listed <input type="checkbox"/> in listed district	Other:	
Name:		
<input type="checkbox"/> pending listing <input type="checkbox"/> not eligible <input type="checkbox"/> eligible(district) <input type="checkbox"/> eligible (individually) <input type="checkbox"/> not determined		



1104 HAMPTON AV

SITE MAP/PLAN (include north arrow):

Insert photograph of primary structure on property:

Photo 2:

Description:

Image No.

Images2012\CompleteSurveyPhotos\Hampton1104.jpg



ARCHITECTURAL/HISTORIC INVENTORY FORM

1104 HAMPTON AV

21.(cont.) History:and significance. Expand box as necessary or add continuation pages.

22. (cont.) Sources of information. Expand box as necessary or add continuation pages.

40. (cont.) Description of environment and outbuilding. Expand box as necessary or add continuation pages.

41. (cont.) Description of primary resource. Expand box as necessary, or add continuation pages.

Gas station, garage openings infilled with storefronts.



THE FULL PACKAGE
VIN • SPIRITS • BEER • CIGARETTES

LARGE CRAFT BEERS

DEPT. 100

DEPT. 100

SHIRAZ BEER
Capri/Pepsi
Jack Daniel's
Coca-Cola

SHIRAZ BEER
Capri/Pepsi
Jack Daniel's
Coca-Cola

SHIRAZ BEER
Capri/Pepsi
Jack Daniel's
Coca-Cola



CHEAP
Cigarettes

DISCOUNT
LIQUOR

CRAFT
BEER

LIQUOR



ARCHITECTURAL/HISTORIC INVENTORY FORM

1. Survey no. SLC-AS-047		2. Survey name: Thematic Survey of Midcentury Modern Movement Nonresidential Architecture in St. Louis	
3. County: St. Louis [Independent City]		4. Address: 1115 HAMPTON AV	
Alternate address if applicable			
5. City/State: St. Louis [Independent City], M		6. UTM: LAT LONG:	7. Township/Range/Section: T: R: S: N/A
8. Historic Name (if known):		9. Present/other name (if known):	
10. Ownership:	11a. Historic Use (if known):	11b. Current Use:	

HISTORICAL DATA

12. Construction date: Major addition/alteration date:	1951	15. Architect:	18. Previously surveyed? <input type="checkbox"/> Cite survey name in box 22 cont. (page 3)
13. Significant date/period:		16. Builder/contractor:	19. On National Register? Cite nomination name in box 22 cont. (page 3)
14. Area(s) of significance:		17. Original or significant owner:	20. National Register eligible?
21. History and significance on continuation page. <input type="checkbox"/>		22. Sources of information on continuation page. <input type="checkbox"/>	Historic District Potential? <input type="checkbox"/> Name of Potential District?

ARCHITECTURAL INFORMATION

23. Category of Property:	30. Roof Material:	37. Windows: Type:
24. Vernacular or property type: 1-Story Commercial	31. Chimney placement:	Panes
25. Architectural style: Modern Movements	32. Structural system:	38. Acreage (rural): Visible from public road? <input type="checkbox"/>
26. Plan Shape:	33. Exterior wall cladding:	39. Changes: (describe in box 41 cont.) <input type="checkbox"/> Addition Date(s) <input type="checkbox"/> Altered Date(s) <input type="checkbox"/> Moved Date(s) <input type="checkbox"/> Other Date(s)
27. Number of Stories:	34. Foundation Material:	Endangered by:
28. No. of bays (1st floor)	35. Basement type:	40. No. outbuildings (describe in box 40 cont.):
29. Roof Type:	36. Front Porch Type:	41. Further description of building features and associated resources on continuation page. <input type="checkbox"/>

OTHER

42. Current Owner/address: GILLESPIE, DONN C TRS C/O KERBER, ECK & BRAEKEL 1631 COLUMBIA DRIVE ENGLEWOOD FL 34223	43. Inventory form prepared by (name): Additional Information/revisions by:	44. Survey date: 45. Date of revisions: Survey Category: <input type="checkbox"/> RLS <input type="checkbox"/> ILS <input type="checkbox"/> Significant Properties List
---	--	--

FOR SHPO USE:

Date entered in inventory:	Level of survey: <input type="checkbox"/> reconnaissance <input type="checkbox"/> intensive	Additional research? <input type="checkbox"/> yes <input type="checkbox"/> no
National Register Status: <input type="checkbox"/> listed <input type="checkbox"/> in listed district	Other:	
Name:		
<input type="checkbox"/> pending listing <input type="checkbox"/> not eligible <input type="checkbox"/> eligible(district) <input type="checkbox"/> eligible (individually) <input type="checkbox"/> not determined		



ARCHITECTURAL/HISTORIC INVENTORY FORM

1115 HAMPTON AV

LOCATION MAP (include north arrow):

SITE MAP/PLAN (include north arrow):

Insert photograph of primary structure on property:

Photo 1:

Photo 2:

Description:

Description:

Date:

CD No.:

Image No.

Date:

CD No.:

Image No.

Photographer:

Main Photo: Images2012\CompleteSurveyPhotos\Hampton1115.jpg



ARCHITECTURAL/HISTORIC INVENTORY FORM

1115 HAMPTON AV

21.(cont.) History:and significance. Expand box as necessary or add continuation pages.

22. (cont.) Sources of information. Expand box as necessary or add continuation pages.

40. (cont.) Description of environment and outbuilding. Expand box as necessary or add continuation pages.

41. (cont.) Description of primary resource. Expand box as necessary, or add continuation pages.

Restaurant/bar - false mansard, stuccoed exterior





ARCHITECTURAL/HISTORIC INVENTORY FORM

1. Survey no. SLC-AS-047	2. Survey name: Thematic Survey of Midcentury Modern Movement Nonresidential Architecture in St. Louis		
3. County: St. Louis [Independent City]	4. Address: 1118 HAMPTON AV		
Alternate address if applicable			
5. City/State: St. Louis [Independent City], M	6. UTM:	or: LAT	7. Township/Range/Section: T: R: S: N/A
8. Historic Name (if known):		9. Present/other name (if known):	
10. Ownership:		11a. Historic Use (if known):	11b. Current Use:

HISTORICAL DATA

12. Construction date: Major addition/alteration date:	1959	15. Architect:	18. Previously surveyed? <input type="checkbox"/> Cite survey name in box 22 cont. (page 3)
13. Significant date/period:		16. Builder/contractor:	19. On National Register? Cite nomination name in box 22 cont. (page 3)
14. Area(s) of significance:		17. Original or significant owner:	20. National Register eligible?
21. History and significance on continuation page. <input type="checkbox"/>		22. Sources of information on continuation page. <input type="checkbox"/>	Historic District Potential? <input type="checkbox"/> Name of Potential District?

ARCHITECTURAL INFORMATION

23. Category of Property:	30. Roof Material:	37. Windows: Type:
24. Vernacular or property type: Office Building	31. Chimney placement:	Panes
25. Architectural style: Modern Movements	32. Structural system:	38. Acreage (rural): Visible from public road? <input type="checkbox"/>
26. Plan Shape:	33. Exterior wall cladding:	39. Changes: (describe in box 41 cont.) <input type="checkbox"/> Addition Date(s): <input type="checkbox"/> Altered Date(s): <input type="checkbox"/> Moved Date(s): <input type="checkbox"/> Other Date(s):
27. Number of Stories:	34. Foundation Material:	Endangered by:
28. No. of bays (1st floor)	35. Basement type:	40. No. outbuildings (describe in box 40 cont.):
29. Roof Type:	36. Front Porch Type:	41. Further description of building features and associated resources on continuation page. <input type="checkbox"/>

OTHER

42. Current Owner/address: AMERICAN LUNG ASSOC OF EASTERN MO	43. Inventory form prepared by (name):	44. Survey date:
1118 HAMPTON AV ST LOUIS MO 63139	Additional Information/revisions by:	45. Date of revisions:
FOR SHPO USE:		Survey Category: <input type="checkbox"/> RLS <input type="checkbox"/> ILS <input type="checkbox"/> Significant Properties List

Date entered in inventory:	Level of survey: <input type="checkbox"/> reconnaissance <input type="checkbox"/> intensive	Additional research? <input type="checkbox"/> yes <input type="checkbox"/> no
National Register Status: <input type="checkbox"/> listed <input type="checkbox"/> in listed district	Other:	
Name:		
<input type="checkbox"/> pending listing <input type="checkbox"/> not eligible <input type="checkbox"/> eligible(district) <input type="checkbox"/> eligible (individually) <input type="checkbox"/> not determined		



ARCHITECTURAL/HISTORIC INVENTORY FORM

1118 HAMPTON AV

LOCATION MAP (include north arrow):

SITE MAP/PLAN (include north arrow):

Insert photograph of primary structure on property:

Photo 1:

Photo 2:

Description:

Description:

Date:

CD No.:

Image No.

Date:

CD No.:

Image No.

Photographer:

Main Photo: Images2012\CompleteSurveyPhotos\Hampton1118.jpg



ARCHITECTURAL/HISTORIC INVENTORY FORM

1118 HAMPTON AV

21.(cont.) History:and significance. Expand box as necessary or add continuation pages.

22. (cont.) Sources of information. Expand box as necessary or add continuation pages.

40. (cont.) Description of environment and outbuilding. Expand box as necessary or add continuation pages.

41. (cont.) Description of primary resource. Expand box as necessary, or add continuation pages.

blond brick building with projecting concrete bay at front with flat, projecting metal awning and red brick on façade.



NOW OPEN
THE FULL PACKAGE
CALL 800-558-0800
AMERICAN LUNG ASSOCIATION

211
CALL
FOR
HELP

AMERICAN
LUNG
ASSOCIATION
of Missouri
PARKING

AMERICAN
LUNG
ASSOCIATION
of Missouri



ARCHITECTURAL/HISTORIC INVENTORY FORM

1. Survey no. SLC-AS-047-0079		2. Survey name: Thematic Survey of Midcentury Modern Movement Nonresidential Architecture in St. Louis	
3. County: St. Louis [Independent City]		4. Address: 1130 HAMPTON AV	
Alternate address if applicable			
5. City/State: St. Louis [Independent City], M		6. UTM:	or: LAT 38:37:41.75 LONG: 90:17:13.99
		7. Township/Range/Section: T: R: S: N/A	
8. Historic Name (if known): Bank Building & Equipment Corp. of America Headquarters O		9. Present/other name (if known): Salvation Army's Midland Divisional Headquarters	
10. Ownership: Private		11a. Historic Use (if known): Commerce Trade	
		11b. Current Use:	

HISTORICAL DATA

12. Construction date: Major addition/alteration date:	1956 N/A	15. Architect: BBEC (Sarmiento)	18. Previously surveyed? <input type="checkbox"/> Cite survey name in box 22 cont. (page 3)
13. Significant date/period: 1956		16. Builder/contractor: Undetermined	19. On National Register? Cite nomination name in box 22 cont. (page 3)
14. Area(s) of significance: To be determined		17. Original or significant owner: Salvation Army	20. National Register eligible? Not determined
21. History and significance on continuation page. <input checked="" type="checkbox"/>		22. Sources of information on continuation page. <input checked="" type="checkbox"/>	Historic District Potential? <input checked="" type="checkbox"/> Name of Potential District? Hampton Ave

ARCHITECTURAL INFORMATION

23. Category of Property: Building	30. Roof Material: Undetermined	37. Windows: Type: Ribbon
24. Vernacular or property type: Office Building	31. Chimney placement: None	Panes multi-pane
25. Architectural style: Brutalist	32. Structural system: Steel	38. Acreage (rural): Visible from public road? <input checked="" type="checkbox"/>
26. Plan Shape: Square	33. Exterior wall cladding: Brick	39. Changes: (describe in box 41 cont.) <input type="checkbox"/> Addition Date(s): <input type="checkbox"/> Altered Date(s): <input type="checkbox"/> Moved Date(s): <input type="checkbox"/> Other Date(s):
27. Number of Stories: 2 Stories	34. Foundation Material: Concrete	Endangered by:
28. No. of bays (1st floor): 3	35. Basement type: Undetermined	40. No. outbuildings (describe in box 40 cont.): 0
29. Roof Type: Flat	36. Front Porch Type: N/A	41. Further description of building features and associated resources on continuation page. <input checked="" type="checkbox"/>

OTHER

42. Current Owner/address: THE SALVATION ARMY 1130 HAMPTON AV ST LOUIS MO 63139		43. Inventory form prepared by (name): Patience Stuart Peter Meijer Architect, PC Additional Information/revisions by: Betsy Bradley Cultural Resources Office	44. Survey date: 45. Date of revisions: Survey Category: <input checked="" type="checkbox"/> RLS <input type="checkbox"/> ILS <input type="checkbox"/> Significant Properties List
--	--	---	---

FOR SHPO USE:

Date entered in inventory:	Level of survey: <input type="checkbox"/> reconnaissance <input type="checkbox"/> intensive	Additional research? <input type="checkbox"/> yes <input type="checkbox"/> no
National Register Status: <input type="checkbox"/> listed <input type="checkbox"/> in listed district	Other:	
Name:		
<input type="checkbox"/> pending listing <input type="checkbox"/> not eligible <input type="checkbox"/> eligible(district) <input type="checkbox"/> eligible (individually) <input type="checkbox"/> not determined		



ARCHITECTURAL/HISTORIC INVENTORY FORM

1130 HAMPTON AV

LOCATION MAP (include north arrow):

SITE MAP/PLAN (include north arrow):

Insert photograph of primary structure on property:

Photo 1:

Photo 2:

Description:

Looking northwest at building.

Description:

Date:

CD No.:

Image No.

Date:

CD No.:

Image No.

Photographer: PMA

Main Photo: Images2012\1130 HAMPTON AV.JPG



ARCHITECTURAL/HISTORIC INVENTORY FORM

1130 HAMPTON AV

21.(cont.) History:and significance. Expand box as necessary or add continuation pages.

According to the BBEC website, this building housed the BBEC when first constructed, providing spaces for the architectural and engineering departments on the second floor and the accounting and financial departments on the first floor, along with meeting rooms for clients; 55,000 sf total. The company's former offices, occupied since 1920, were on Sidney Street and remained the home of the Loughman Cabinet Division's manufacturing shop. President Joseph Gander's office is oval shaped. All cabinets and furniture were custom-built and "a cabinet-maker's dream."

22. (cont.) Sources of information. Expand box as necessary or add continuation pages.

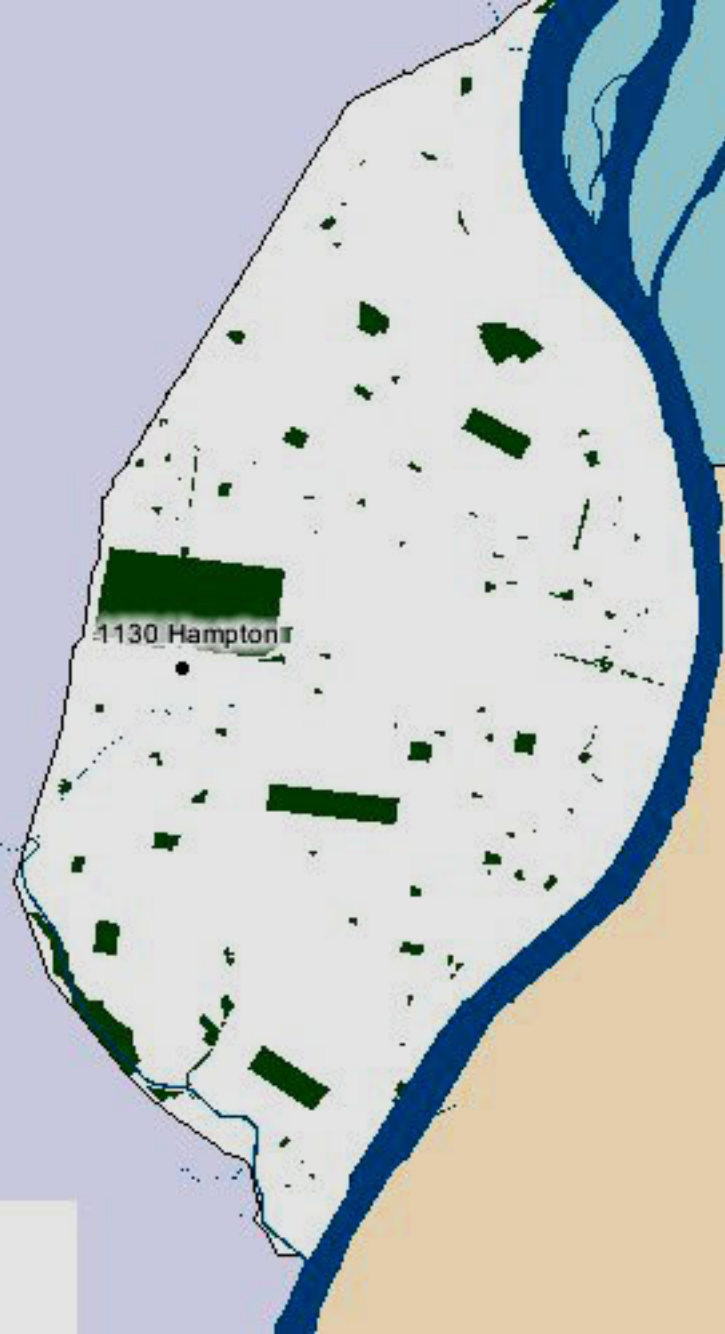
"Defining Downtown" BBEC website, accessed at
<http://www.midcenturybanks.recentpast.org/history/itemlist/search?searchword=Salvation+army>

No building permits were found for this property.

40. (cont.) Description of environment and outbuilding. Expand box as necessary or add continuation pages.

41. (cont.) Description of primary resource. Expand box as necessary, or add continuation pages.

The Salvation Army Midland Divisional Headquarters building is a two story office building with a square footprint. It features a cantilevered concrete second story with ribbon windows and a flat roof. The street level façade is faced with red brick and random coursed ashlar with bays of four windows. The main entry, set under the cantilevered concrete, is centered in the façade and features polished stone tiles and a single aluminum framed door with transom window.



1130 Hampton



0 — 5301ft



BERTHOLD AVE

HIGHLANDS PLZ

OAKVIEW PL

HAMPTON AVE

CRESCENT AVE

1130 Hampton

WISE AVE



0 79 ft





ARCHITECTURAL/HISTORIC INVENTORY FORM

1. Survey no. SLC-AS-047-0080		2. Survey name: Thematic Survey of Midcentury Modern Movement Nonresidential Architecture in St. Louis	
3. County: St. Louis [Independent City]		4. Address: 1144 HAMPTON AV	
Alternate address if applicable			
5. City/State: St. Louis [Independent City], M		6. UTM: or: LAT 38:37:40.87 LONG: 90:17:14.08	7. Township/Range/Section: T: R: S: N/A
8. Historic Name (if known):		9. Present/other name (if known):	
10. Ownership: Private	11a. Historic Use (if known): Commerce Trade		11b. Current Use:

HISTORICAL DATA

12. Construction date: Major addition/alteration date:	1958 N/A	15. Architect: Undetermined	18. Previously surveyed? <input type="checkbox"/> Cite survey name in box 22 cont. (page 3)
13. Significant date/period: 1958		16. Builder/contractor: Undetermined	19. On National Register? Cite nomination name in box 22 cont. (page 3)
14. Area(s) of significance: To be determined		17. Original or significant owner: Undetermined	20. National Register eligible? Not determined
21. History and significance on continuation page. <input type="checkbox"/>		22. Sources of information on continuation page. <input type="checkbox"/>	Historic District Potential? <input checked="" type="checkbox"/> Name of Potential District? Hampton Ave

ARCHITECTURAL INFORMATION

23. Category of Property: Building	30. Roof Material: Undetermined	37. Windows: Type: Fixed
24. Vernacular or property type: Office Building	31. Chimney placement: None	Panes: vertical strip
25. Architectural style: Modern Movements	32. Structural system: Steel	38. Acreage (rural): Visible from public road? <input checked="" type="checkbox"/>
26. Plan Shape: Square	33. Exterior wall cladding: Brick	39. Changes: (describe in box 41 cont.) <input type="checkbox"/> Addition Date(s): <input type="checkbox"/> Altered Date(s): <input type="checkbox"/> Moved Date(s): <input type="checkbox"/> Other Date(s):
27. Number of Stories: 2 Stories	34. Foundation Material: Concrete	Endangered by:
28. No. of bays (1st floor): 1	35. Basement type: Undetermined	40. No. outbuildings (describe in box 40 cont.):
29. Roof Type: Flat	36. Front Porch Type: N/A	41. Further description of building features and associated resources on continuation page. <input checked="" type="checkbox"/>

OTHER

42. Current Owner/address: THE SALVATION ARMY 1130 HAMPTON AV ST LOUIS MO 63139	43. Inventory form prepared by (name): Patience Stuart Peter Meijer Architect, PC Additional Information/revisions by:	44. Survey date: 45. Date of revisions: Survey Category: <input checked="" type="checkbox"/> RLS <input type="checkbox"/> ILS <input type="checkbox"/> Significant Properties List
--	---	---

FOR SHPO USE:

Date entered in inventory:	Level of survey: <input type="checkbox"/> reconnaissance <input type="checkbox"/> intensive	Additional research? <input type="checkbox"/> yes <input type="checkbox"/> no
National Register Status: <input type="checkbox"/> listed <input type="checkbox"/> in listed district	Other:	
Name:		
<input type="checkbox"/> pending listing <input type="checkbox"/> not eligible <input type="checkbox"/> eligible(district) <input type="checkbox"/> eligible (individually) <input type="checkbox"/> not determined		



ARCHITECTURAL/HISTORIC INVENTORY FORM

1144 HAMPTON AV

LOCATION MAP (include north arrow):

SITE MAP/PLAN (include north arrow):

Insert photograph of primary structure on property:

Photo 1:

Photo 2:

Description:

Description:

Date:

CD No.:

Image No.

Date:

CD No.:

Image No.

Photographer: PMA

Main Photo: Images2012\1144 HAMPTON AV.JPG



ARCHITECTURAL/HISTORIC INVENTORY FORM

1144 HAMPTON AV

21.(cont.) History:and significance. Expand box as necessary or add continuation pages.

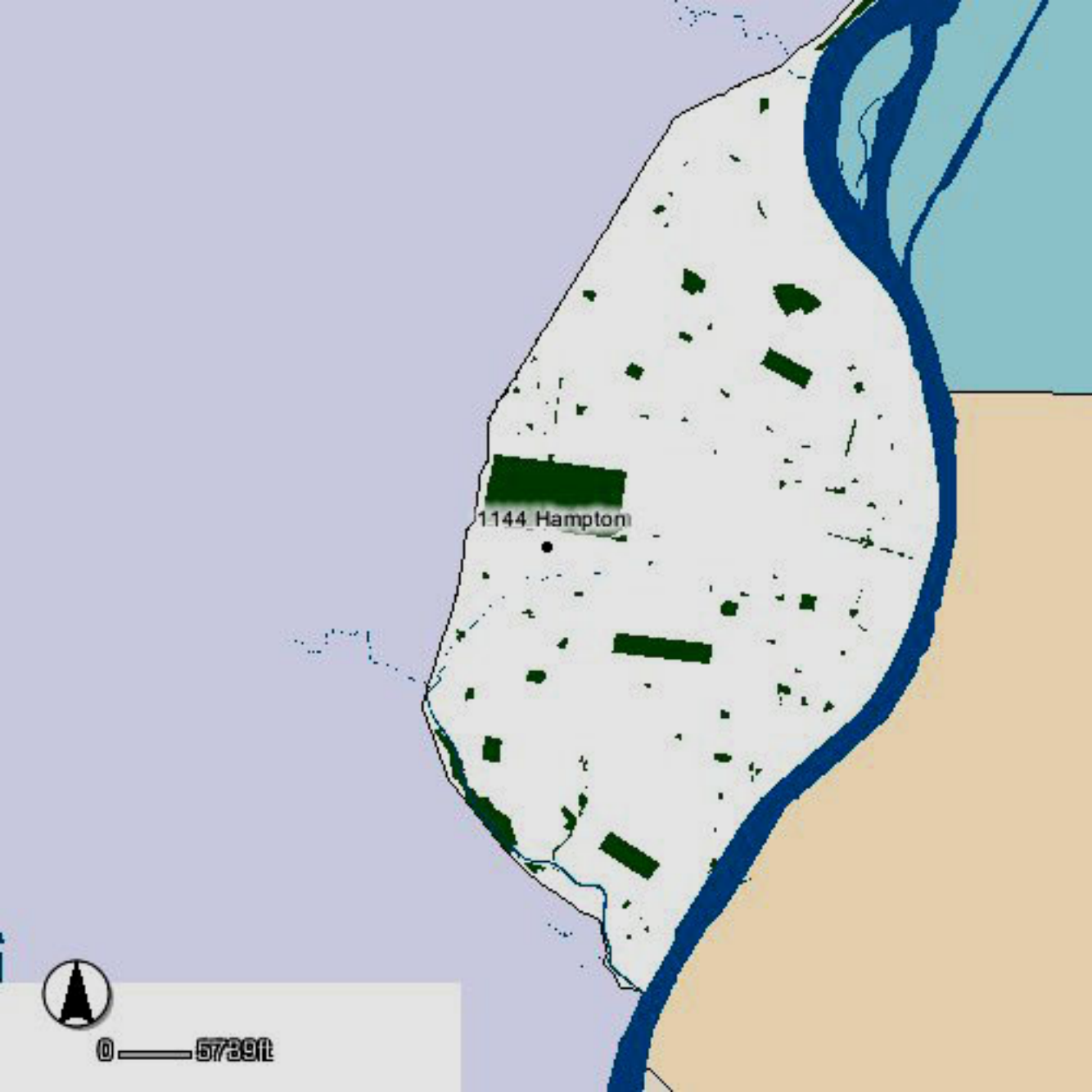
22. (cont.) Sources of information. Expand box as necessary or add continuation pages.

No building permits were found for this property.

40. (cont.) Description of environment and outbuilding. Expand box as necessary or add continuation pages.

41. (cont.) Description of primary resource. Expand box as necessary, or add continuation pages.

This two story brick office building, joined to the Salvation Army Headquarters building, features a square footprint, concrete foundation, brick cladding, and a flat roof. Two bays of decorative concrete screens flank the recessed entry bay on the main façade. The recessed entry also features floor to ceiling windows at both levels with a panel to mask the floor depth. The secondary façades feature double height bays punctuating the face with narrow windows at each level framed with aluminum. Simple stone and metal coping wraps the entire building.

An aerial photograph of a coastal region. A large river flows from the top right towards the bottom right. The land is divided into a light blue area on the left and a light orange area on the right. Several dark green rectangular shapes, likely buildings or industrial structures, are scattered across the land. One specific building is highlighted with a black border and labeled.

1144 Hampton



0 — 5739ft

HAMPTON AVE
HAMPTON AVE

1144 Hampton

WISE AVE



0 32ft



Clayton Farm
Neighborhood





ARCHITECTURAL/HISTORIC INVENTORY FORM

1. Survey no. SLC-AS-047	2. Survey name: Thematic Survey of Midcentury Modern Movement Nonresidential Architecture in St. Louis		
3. County: St. Louis [Independent City]	4. Address: 1217 HAMPTON AV		
Alternate address if applicable			
5. City/State: St. Louis [Independent City], M	6. UTM:	or: LAT	7. Township/Range/Section: T: R: S: N/A
8. Historic Name (if known):		9. Present/other name (if known):	
10. Ownership:	11a. Historic Use (if known):	11b. Current Use:	

HISTORICAL DATA

12. Construction date: Major addition/alteration date:	1963	15. Architect:	18. Previously surveyed? <input type="checkbox"/> Cite survey name in box 22 cont. (page 3)
13. Significant date/period:		16. Builder/contractor:	
14. Area(s) of significance:		17. Original or significant owner:	19. On National Register? Cite nomination name in box 22 cont. (page 3)
			20. National Register eligible?
21. History and significance on continuation page. <input type="checkbox"/>		22. Sources of information on continuation page. <input type="checkbox"/>	Historic District Potential? <input type="checkbox"/> Name of Potential District?

ARCHITECTURAL INFORMATION

23. Category of Property:	30. Roof Material:	37. Windows: Type:
24. Vernacular or property type: 1-Story Commercial	31. Chimney placement:	Panes
25. Architectural style: Modern Movements	32. Structural system:	38. Acreage (rural): Visible from public road? <input type="checkbox"/>
26. Plan Shape:	33. Exterior wall cladding:	39. Changes: (describe in box 41 cont.) <input type="checkbox"/> Addition Date(s): <input type="checkbox"/> Altered Date(s): <input type="checkbox"/> Moved Date(s): <input type="checkbox"/> Other Date(s):
27. Number of Stories:	34. Foundation Material:	Endangered by:
28. No. of bays (1st floor)	35. Basement type:	40. No. outbuildings (describe in box 40 cont.):
29. Roof Type:	36. Front Porch Type:	41. Further description of building features and associated resources on continuation page. <input type="checkbox"/>

OTHER

42. Current Owner/address: PATEL, VINOD & DAXA	43. Inventory form prepared by (name):	44. Survey date:
1217 HAMPTON AVE	Additional Information/revisions by:	45. Date of revisions:
ST LOUIS MO 63139		Survey Category: <input type="checkbox"/> RLS <input type="checkbox"/> ILS <input type="checkbox"/> Significant Properties List

FOR SHPO USE:

Date entered in inventory:	Level of survey: <input type="checkbox"/> reconnaissance <input type="checkbox"/> intensive	Additional research? <input type="checkbox"/> yes <input type="checkbox"/> no
National Register Status: <input type="checkbox"/> listed <input type="checkbox"/> in listed district	Other:	
Name:		
<input type="checkbox"/> pending listing <input type="checkbox"/> not eligible <input type="checkbox"/> eligible(district) <input type="checkbox"/> eligible (individually) <input type="checkbox"/> not determined		



ARCHITECTURAL/HISTORIC INVENTORY FORM

1217 HAMPTON AV

LOCATION MAP (include north arrow):

SITE MAP/PLAN (include north arrow):

Insert photograph of primary structure on property:

Photo 1:

Photo 2:

Description:

Description:

Date:

CD No.:

Image No.

Date:

CD No.:

Image No.

Photographer:

Main Photo: Images2012\CompleteSurveyPhotos\Hampton1217.jpg



ARCHITECTURAL/HISTORIC INVENTORY FORM

1217 HAMPTON AV

21.(cont.) History:and significance. Expand box as necessary or add continuation pages.

22. (cont.) Sources of information. Expand box as necessary or add continuation pages.

40. (cont.) Description of environment and outbuilding. Expand box as necessary or add continuation pages.

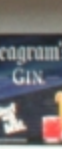

41. (cont.) Description of primary resource. Expand box as necessary, or add continuation pages.

Painted brick building with aluminum storefront, cornice area altered.





ARENA LIQUOR
WINE & SPIRITS





ARCHITECTURAL/HISTORIC INVENTORY FORM

1. Survey no. SLC-AS-047	2. Survey name: Thematic Survey of Midcentury Modern Movement Nonresidential Architecture in St. Louis		
3. County: St. Louis [Independent City]	4. Address: 1242 HAMPTON AV		
Alternate address if applicable			
5. City/State: St. Louis [Independent City], M	6. UTM:	or: LAT	7. Township/Range/Section: T: R: S: N/A
8. Historic Name (if known):		9. Present/other name (if known):	
10. Ownership:		11a. Historic Use (if known):	11b. Current Use:

HISTORICAL DATA

12. Construction date: Major addition/alteration date:	1969	15. Architect:	18. Previously surveyed? <input type="checkbox"/> Cite survey name in box 22 cont. (page 3)
13. Significant date/period:		16. Builder/contractor:	19. On National Register? Cite nomination name in box 22 cont. (page 3)
14. Area(s) of significance:		17. Original or significant owner:	20. National Register eligible?
21. History and significance on continuation page. <input type="checkbox"/>		22. Sources of information on continuation page. <input type="checkbox"/>	Historic District Potential? <input type="checkbox"/> Name of Potential District?

ARCHITECTURAL INFORMATION

23. Category of Property:	30. Roof Material:	37. Windows: Type:
24. Vernacular or property type: Drive-up Commercial	31. Chimney placement:	Panes
25. Architectural style: Modern Movements	32. Structural system:	38. Acreage (rural): Visible from public road? <input type="checkbox"/>
26. Plan Shape:	33. Exterior wall cladding:	39. Changes: (describe in box 41 cont.) <input type="checkbox"/> Addition Date(s): <input type="checkbox"/> Altered Date(s): <input type="checkbox"/> Moved Date(s): <input type="checkbox"/> Other Date(s):
27. Number of Stories:	34. Foundation Material:	Endangered by:
28. No. of bays (1st floor)	35. Basement type:	40. No. outbuildings (describe in box 40 cont.):
29. Roof Type:	36. Front Porch Type:	41. Further description of building features and associated resources on continuation page. <input type="checkbox"/>

OTHER

42. Current Owner/address: HUNTER INVESTMENT PROPERTIES LLC	43. Inventory form prepared by (name):	44. Survey date:
2444 ULLOA ST SAN FRANCISCO CA 94116	Additional Information/revisions by:	45. Date of revisions:
FOR SHPO USE:		Survey Category: <input type="checkbox"/> RLS <input type="checkbox"/> ILS <input type="checkbox"/> Significant Properties List

Date entered in inventory:	Level of survey: <input type="checkbox"/> reconnaissance <input type="checkbox"/> intensive	Additional research? <input type="checkbox"/> yes <input type="checkbox"/> no
National Register Status: <input type="checkbox"/> listed <input type="checkbox"/> in listed district	Other:	
Name:		
<input type="checkbox"/> pending listing <input type="checkbox"/> not eligible <input type="checkbox"/> eligible(district) <input type="checkbox"/> eligible (individually) <input type="checkbox"/> not determined		

ARCHITECTURAL/HISTORIC INVENTORY FORM

1242 HAMPTON AV

LOCATION MAP (include north arrow):

SITE MAP/PLAN (include north arrow):

Insert photograph of primary structure on property:

Photo 1:

Photo 2:

Description:

Description:

Date:

CD No.:	
---------	--

Image No.

Date:

CD No.:	
---------	--

Image No.

Photographer:

Main Photo:	Images2012\CompleteSurveyPhotos\Hampton1242.jpg
-------------	---



ARCHITECTURAL/HISTORIC INVENTORY FORM

1242 HAMPTON AV

21.(cont.) History:and significance. Expand box as necessary or add continuation pages.

22. (cont.) Sources of information. Expand box as necessary or add continuation pages.

40. (cont.) Description of environment and outbuilding. Expand box as necessary or add continuation pages.

41. (cont.) Description of primary resource. Expand box as necessary, or add continuation pages.

Jack-in-the-Box restaurant with false mansard roof. Some alterations to front storefront/entry.



1242

1242

JAVA
COOKIES
SHAKE



\$1
LARGE
DRINK



ARCHITECTURAL/HISTORIC INVENTORY FORM

1. Survey no. SLC-AS-047	2. Survey name: Thematic Survey of Midcentury Modern Movement Nonresidential Architecture in St. Louis		
3. County: St. Louis [Independent City]	4. Address: 1300-22 HAMPTON AV		
Alternate address if applicable			
5. City/State: St. Louis [Independent City], M	6. UTM:	or: LAT	7. Township/Range/Section: T: R: S: N/A
8. Historic Name (if known):		9. Present/other name (if known):	
10. Ownership:	11a. Historic Use (if known):	11b. Current Use:	

HISTORICAL DATA

12. Construction date: Major addition/alteration date:	1950	15. Architect:	18. Previously surveyed? <input type="checkbox"/> Cite survey name in box 22 cont. (page 3)
13. Significant date/period:		16. Builder/contractor:	
14. Area(s) of significance:		17. Original or significant owner:	19. On National Register? Cite nomination name in box 22 cont. (page 3)
			20. National Register eligible?
21. History and significance on continuation page. <input type="checkbox"/>		22. Sources of information on continuation page. <input type="checkbox"/>	Historic District Potential? <input type="checkbox"/> Name of Potential District?

ARCHITECTURAL INFORMATION

23. Category of Property:	30. Roof Material:	37. Windows: Type:
		Panes
24. Vernacular or property type: Office Building	31. Chimney placement:	38. Acreage (rural): Visible from public road? <input type="checkbox"/>
25. Architectural style: Modern Movements	32. Structural system:	39. Changes: (describe in box 41 cont.)
26. Plan Shape:	33. Exterior wall cladding:	<input type="checkbox"/> Addition Date(s)
		<input type="checkbox"/> Altered Date(s)
27. Number of Stories:	34. Foundation Material:	<input type="checkbox"/> Moved Date(s)
		<input type="checkbox"/> Other Date(s)
		Endangered by:
28. No. of bays (1st floor)	35. Basement type:	40. No. outbuildings (describe in box 40 cont.):
29. Roof Type:	36. Front Porch Type:	41. Further description of building features and associated resources on continuation page. <input type="checkbox"/>

OTHER

42. Current Owner/address: SANGITA LLC	43. Inventory form prepared by (name):	44. Survey date:
225 S MERAMEC AV STE 1024 CLAYTON MO 63105	Additional Information/revisions by:	45. Date of revisions:
Survey Category:		<input type="checkbox"/> RLS <input type="checkbox"/> ILS <input type="checkbox"/> Significant Properties List

FOR SHPO USE:

Date entered in inventory:	Level of survey: <input type="checkbox"/> reconnaissance <input type="checkbox"/> intensive	Additional research? <input type="checkbox"/> yes <input type="checkbox"/> no
National Register Status: <input type="checkbox"/> listed <input type="checkbox"/> in listed district	Other:	
Name:		
<input type="checkbox"/> pending listing <input type="checkbox"/> not eligible <input type="checkbox"/> eligible(district) <input type="checkbox"/> eligible (individually) <input type="checkbox"/> not determined		



ARCHITECTURAL/HISTORIC INVENTORY FORM

1300-22 HAMPTON AV

LOCATION MAP (include north arrow):

SITE MAP/PLAN (include north arrow):

Insert photograph of primary structure on property:

Photo 1:

Photo 2:

Description:

Description:

Date:

CD No.:

Image No.

Date:

CD No.:

Image No.

Photographer:

Main Photo: Images2012\CompleteSurveyPhotos\Hampton1300.jpg



ARCHITECTURAL/HISTORIC INVENTORY FORM

1300-22 HAMPTON AV

21.(cont.) History:and significance. Expand box as necessary or add continuation pages.

22. (cont.) Sources of information. Expand box as necessary or add continuation pages.

40. (cont.) Description of environment and outbuilding. Expand box as necessary or add continuation pages.

41. (cont.) Description of primary resource. Expand box as necessary, or add continuation pages.

Two-story buff brick office building with central entry bay. Concrete surround extending up to 2nd story. Slightly projecting flat metal awning. Ribbon windows at 2nd story, ribbon storefront windows at first story. Curved front corners.

CONSUMER CREDIT COUNSELING

PHYSICIAN SUPPORT NETWORK

CONSUMER CREDIT COUNSELING

1300

ADVANCED
TRAINING
& STORAGE

PLEASE

PLEASE

PLEASE

PLEASE

PLEASE

PLEASE

PLEASE

PLEASE

PLEASE

PLEASE

PLEASE

PLEASE

PLEASE

PLEASE

PLEASE

PLEASE

PLEASE

PLEASE

PLEASE

PLEASE

PLEASE

PLEASE

PLEASE

PLEASE

PLEASE

PLEASE

PLEASE

PLEASE

PLEASE

PLEASE

PLEASE



ARCHITECTURAL/HISTORIC INVENTORY FORM

1. Survey no. SLC-AS-047		2. Survey name: Thematic Survey of Midcentury Modern Movement Nonresidential Architecture in St. Louis	
3. County: St. Louis [Independent City]		4. Address: 1301 HAMPTON AV	
Alternate address if applicable			
5. City/State: St. Louis [Independent City], M		6. UTM: LAT	7. Township/Range/Section: T: R: S: N/A
8. Historic Name (if known):		9. Present/other name (if known):	
10. Ownership:	11a. Historic Use (if known):	11b. Current Use:	

HISTORICAL DATA

12. Construction date: Major addition/alteration date:	1967	15. Architect:	18. Previously surveyed? <input type="checkbox"/> Cite survey name in box 22 cont. (page 3)
13. Significant date/period:		16. Builder/contractor:	19. On National Register? Cite nomination name in box 22 cont. (page 3)
14. Area(s) of significance:		17. Original or significant owner:	20. National Register eligible?
21. History and significance on continuation page. <input type="checkbox"/>		22. Sources of information on continuation page. <input type="checkbox"/>	Historic District Potential? <input type="checkbox"/> Name of Potential District?

ARCHITECTURAL INFORMATION

23. Category of Property:	30. Roof Material:	37. Windows: Type:
24. Vernacular or property type: Gas Station	31. Chimney placement:	Panes
25. Architectural style: Modern Movements	32. Structural system:	38. Acreage (rural): Visible from public road? <input type="checkbox"/>
26. Plan Shape:	33. Exterior wall cladding:	39. Changes: (describe in box 41 cont.) <input type="checkbox"/> Addition Date(s): <input type="checkbox"/> Altered Date(s): <input type="checkbox"/> Moved Date(s): <input type="checkbox"/> Other Date(s):
27. Number of Stories:	34. Foundation Material:	Endangered by:
28. No. of bays (1st floor)	35. Basement type:	40. No. outbuildings (describe in box 40 cont.):
29. Roof Type:	36. Front Porch Type:	41. Further description of building features and associated resources on continuation page. <input type="checkbox"/>

OTHER

42. Current Owner/address: ENERGY MARKETING 1224 LLC	43. Inventory form prepared by (name):	44. Survey date:
2130 KEINLEN AV ST LOUIS MO 63121	Additional Information/revisions by:	45. Date of revisions:
FOR SHPO USE:		Survey Category: <input type="checkbox"/> RLS <input type="checkbox"/> ILS <input type="checkbox"/> Significant Properties List

Date entered in inventory:	Level of survey: <input type="checkbox"/> reconnaissance <input type="checkbox"/> intensive	Additional research? <input type="checkbox"/> yes <input type="checkbox"/> no
National Register Status: <input type="checkbox"/> listed <input type="checkbox"/> in listed district	Other:	
Name:		
<input type="checkbox"/> pending listing <input type="checkbox"/> not eligible <input type="checkbox"/> eligible(district) <input type="checkbox"/> eligible (individually) <input type="checkbox"/> not determined		



ARCHITECTURAL/HISTORIC INVENTORY FORM

1301 HAMPTON AV

LOCATION MAP (include north arrow):

SITE MAP/PLAN (include north arrow):

Insert photograph of primary structure on property:

Photo 1:

Photo 2:

Description:

Description:

Date:

CD No.:

Image No.

Date:

CD No.:

Image No.

Photographer:

Main Photo: Images2012\CompleteSurveyPhotos\Hampton1301.jpg



ARCHITECTURAL/HISTORIC INVENTORY FORM

1301 HAMPTON AV

21.(cont.) History:and significance. Expand box as necessary or add continuation pages.

22. (cont.) Sources of information. Expand box as necessary or add continuation pages.

40. (cont.) Description of environment and outbuilding. Expand box as necessary or add continuation pages.

41. (cont.) Description of primary resource. Expand box as necessary, or add continuation pages.

Small frame building with little detail. Gas station canopies, replaced.



Marlboro
\$ 4.43

ARCTIC
ICE

BEFORE
39



ARCHITECTURAL/HISTORIC INVENTORY FORM

1. Survey no. SLC-AS-047	2. Survey name: Thematic Survey of Midcentury Modern Movement Nonresidential Architecture in St. Louis		
3. County: St. Louis [Independent City]	4. Address: 1330 HAMPTON AV		
Alternate address if applicable			
5. City/State: St. Louis [Independent City], M	6. UTM:	or: LAT	7. Township/Range/Section: T: R: S: N/A
8. Historic Name (if known):		9. Present/other name (if known):	
10. Ownership:		11a. Historic Use (if known):	11b. Current Use:

HISTORICAL DATA

12. Construction date: Major addition/alteration date:	1957	15. Architect:	18. Previously surveyed? <input type="checkbox"/> Cite survey name in box 22 cont. (page 3)
13. Significant date/period:		16. Builder/contractor:	19. On National Register? Cite nomination name in box 22 cont. (page 3)
14. Area(s) of significance:		17. Original or significant owner:	20. National Register eligible?
21. History and significance on continuation page. <input type="checkbox"/>		22. Sources of information on continuation page. <input type="checkbox"/>	Historic District Potential? <input type="checkbox"/> Name of Potential District?

ARCHITECTURAL INFORMATION

23. Category of Property:	30. Roof Material:	37. Windows: Type:
24. Vernacular or property type: Office Building	31. Chimney placement:	Panes
25. Architectural style: Modern Movements	32. Structural system:	38. Acreage (rural): Visible from public road? <input type="checkbox"/>
26. Plan Shape:	33. Exterior wall cladding:	39. Changes: (describe in box 41 cont.) <input type="checkbox"/> Addition Date(s): <input type="checkbox"/> Altered Date(s): <input type="checkbox"/> Moved Date(s): <input type="checkbox"/> Other Date(s):
27. Number of Stories:	34. Foundation Material:	Endangered by:
28. No. of bays (1st floor)	35. Basement type:	40. No. outbuildings (describe in box 40 cont.):
29. Roof Type:	36. Front Porch Type:	41. Further description of building features and associated resources on continuation page. <input type="checkbox"/>

OTHER

42. Current Owner/address: ROSEDALE INC	43. Inventory form prepared by (name):	44. Survey date:
28 KENNERLY MANOR DR ST LOUIS MO 63128	Additional Information/revisions by:	45. Date of revisions:
FOR SHPO USE:		Survey Category: <input type="checkbox"/> RLS <input type="checkbox"/> ILS <input type="checkbox"/> Significant Properties List

Date entered in inventory:	Level of survey: <input type="checkbox"/> reconnaissance <input type="checkbox"/> intensive	Additional research? <input type="checkbox"/> yes <input type="checkbox"/> no
National Register Status: <input type="checkbox"/> listed <input type="checkbox"/> in listed district	Other:	
Name:		
<input type="checkbox"/> pending listing <input type="checkbox"/> not eligible <input type="checkbox"/> eligible(district) <input type="checkbox"/> eligible (individually) <input type="checkbox"/> not determined		



ARCHITECTURAL/HISTORIC INVENTORY FORM

1330 HAMPTON AV

LOCATION MAP (include north arrow):

SITE MAP/PLAN (include north arrow):

Insert photograph of primary structure on property:

Photo 1:

Photo 2:

Description:

Description:

Date:

CD No.:

Image No.

Date:

CD No.:

Image No.

Photographer:

Main Photo: Images2012\CompleteSurveyPhotos\Hampton1330.jpg



ARCHITECTURAL/HISTORIC INVENTORY FORM

1330 HAMPTON AV

21.(cont.) History:and significance. Expand box as necessary or add continuation pages.

22. (cont.) Sources of information. Expand box as necessary or add continuation pages.

40. (cont.) Description of environment and outbuilding. Expand box as necessary or add continuation pages.

41. (cont.) Description of primary resource. Expand box as necessary, or add continuation pages.

One-story concrete block building with blond brick front section. Windows and entry have narrow concrete trim. Flat metal awning across façade.



YOUR NAME HERE
314.650.6690

Hagen Properties
COMMERCIAL REAL ESTATE
314.727.0496

BG
COMMERCIAL REAL ESTATE
Clearly a better choice.



ARCHITECTURAL/HISTORIC INVENTORY FORM

1. Survey no. SLC-AS-047-0081		2. Survey name: Thematic Survey of Midcentury Modern Movement Nonresidential Architecture in St. Louis	
3. County: St. Louis [Independent City]		4. Address: 1401-21 HAMPTON AV	
Alternate address if applicable			
5. City/State: St. Louis [Independent City], M		6. UTM: LAT 38:37:32.83 LONG: 90:17:15.50	7. Township/Range/Section: T: R: S: N/A
8. Historic Name (if known): Carpenter's District Council of Greater St Louis		9. Present/other name (if known): Carpenter's Hall	
10. Ownership: Private	11a. Historic Use (if known): Social		11b. Current Use:

HISTORICAL DATA

12. Construction date: Major addition/alteration date:	1950 1956	15. Architect: Study, Farrar & Majers	18. Previously surveyed? <input type="checkbox"/> Cite survey name in box 22 cont. (page 3)
13. Significant date/period: c. 1958		16. Builder/contractor: John B. Gutemann CC	19. On National Register? Cite nomination name in box 22 cont. (page 3)
14. Area(s) of significance: Architecture Commerce		17. Original or significant owner: Carpenters Dist. Council	20. National Register eligible? Contributing
21. History and significance on continuation page. <input checked="" type="checkbox"/>		22. Sources of information on continuation page. <input checked="" type="checkbox"/>	Historic District Potential? <input checked="" type="checkbox"/> Name of Potential District? Hampton Ave; Union Halls

ARCHITECTURAL INFORMATION

23. Category of Property: Building	30. Roof Material: Undetermined	37. Windows: Type: Fixed
24. Vernacular or property type: Institutional/Organization	31. Chimney placement: None	Panes 8-pane and singles
25. Architectural style: Modern Movements	32. Structural system: Undetermined	38. Acreage (rural): Visible from public road? <input checked="" type="checkbox"/>
26. Plan Shape: Rectangular Long St. Fac	33. Exterior wall cladding: Brick	39. Changes: (describe in box 41 cont.) <input type="checkbox"/> Addition Date(s): <input type="checkbox"/> Altered Date(s): <input type="checkbox"/> Moved Date(s): <input type="checkbox"/> Other Date(s):
27. Number of Stories: 3 Stories	34. Foundation Material: Concrete	Endangered by:
28. No. of bays (1st floor) 10	35. Basement type: Undetermined	40. No. outbuildings (describe in box 40 cont.): 0
29. Roof Type: Flat	36. Front Porch Type: N/A	41. Further description of building features and associated resources on continuation page. <input checked="" type="checkbox"/>

OTHER

42. Current Owner/address: CARPENTERS DIST COUNCIL ST L TRS 1401 HAMPTON ST LOUIS MO 63139	43. Inventory form prepared by (name): Patience Stuart Peter Meijer Architect, PC Additional Information/revisions by: Betsy Bradley Cultural Resources Office	44. Survey date: 45. Date of revisions: Survey Category: <input type="checkbox"/> RLS <input checked="" type="checkbox"/> ILS <input type="checkbox"/> Significant Properties Lis
---	---	--

FOR SHPO USE:

Date entered in inventory:	Level of survey: <input type="checkbox"/> reconnaissance <input type="checkbox"/> intensive	Additional research? <input type="checkbox"/> yes <input type="checkbox"/> no
National Register Status: <input type="checkbox"/> listed <input type="checkbox"/> in listed district	Other:	
Name:		
<input type="checkbox"/> pending listing <input type="checkbox"/> not eligible <input type="checkbox"/> eligible(district) <input type="checkbox"/> eligible (individually) <input type="checkbox"/> not determined		



ARCHITECTURAL/HISTORIC INVENTORY FORM

1401-21 HAMPTON AV

LOCATION MAP (include north arrow):

SITE MAP/PLAN (include north arrow):

Insert photograph of primary structure on property:

Photo 1:

Photo 2:

Description:

Front façade, looking east-south-east

Description:

Date: 7/16/2012 CD No.: Image No.

Date: CD No.: Image No.

Photographer: PMA

Main Photo: Images2012\1401-21 HAMPTON AV.JPG



ARCHITECTURAL/HISTORIC INVENTORY FORM

1401-21 HAMPTON AV

21.(cont.) History:and significance. Expand box as necessary or add continuation pages.

Carpenter's Union Hall was designed by Study, Farrar & Majers. The interior was designed by the Bank Building & Equipment Corporation and includes various types of showcased woodwork. The building is architecturally significant as well as being significant for playing a part in the development of commerce in St. Louis, as one of the construction trades Union Halls. The building's Modern era styling is seen in its ribbon windows, its exposed concrete base, and its splayed portico columns.

The Carpenter's Union occupied a hall it built at the corner of Cozens and Grand in 1924 until it burned in 1953. During the mid-1940s, the Carpenter's District Council had nearly 6,000 members, making it the largest of the building trade unions in St. Louis. The Union broke ground for its \$1.6 million headquarters building in 1956 and occupied the building in May 1958. The St. Louis Labor Council, as well as a group of union locals, occupies offices in the building. In 1981, the building was described as a landmark in the city where many events had taken place at the restaurant and banquet facilities. The use of the property as the campaign headquarters for the Right to Work state legislation in 1978 was also noted.

22. (cont.) Sources of information. Expand box as necessary or add continuation pages.

City of St Louis Building Permit #A7688, 7/20/56, but this may be an addition. "Addition" listed as 8/15/50, may be original. Study, Farrar and Majers, architect; John B. Gutemann CC, contractor. Also S5740, 8/15/1950.

Also see BBEC website info on the building (BBEC did interiors only) at <http://www.midcenturybanks.recentpast.org/architecture/featured-buildings/item/54-carpenter's-district-council-of-greater-st-louis-1958>

St. Louis Labor Tribune, Carpenters' Commemorative Issue, August 27, 1981.

Also, see 1962 AIA directory for Benedict Farrar listing "Carpenter's Off Bldg, 58" for one of the firm's principal works:

40. (cont.) Description of environment and outbuilding. Expand box as necessary or add continuation pages.

41. (cont.) Description of primary resource. Expand box as necessary, or add continuation pages.

Carpenter's Hall is a three-story brick building with one-story concrete base. The vertical entry bay with concrete surrounds extends all three stories and is coupled with a hip-roofed portico supported by tapered columns; this bay also has a projecting central sign. All the windows have concrete trim and mullions. The south end of the Hampton Ave façade features tall narrow 8-pane windows with no cornice and no first level windows. The north end of this façade has a projecting roofline with closed eaves, clerestory windows, small square windows evenly dispersed at center height, and square windows in the concrete base. The north façade repeats the same design but with a rounded projection of the concrete first level.







ARCHITECTURAL/HISTORIC INVENTORY FORM

1. Survey no.	2. Survey name:		
SLC-AS-047-0082	Thematic Survey of Midcentury Modern Movement Nonresidential Architecture in St. Louis		
3. County:	4. Address:		
St. Louis [Independent City]	1425-31 HAMPTON AV		
Alternate address if applicable			
5. City/State:	6. UTM:	or: LAT	38:37:28.03
St. Louis [Independent City], M		LONG:	90:17:15.95
7. Township/Range/Section:		T: R: S: N/A	
8. Historic Name (if known):		9. Present/other name (if known):	
Xerox Corporation		DayVita Dialysis	
10. Ownership:	11a. Historic Use (if known):	11b. Current Use:	
Private	Commerce Trade		

HISTORICAL DATA

12. Construction date:	1970	15. Architect:	18. Previously surveyed? <input type="checkbox"/>
Major addition/alteration date:	N/A	Undetermined	Cite survey name in box 22 cont. (page 3)
13. Significant date/period:			
c. 1966?		16. Builder/contractor:	19. On National Register?
14. Area(s) of significance:		Undetermined	Cite nomination name in box 22 cont. (page 3)
To be determined			
		17. Original or significant owner:	20. National Register eligible?
		Undetermined	Not determined
21. History and significance on continuation page. <input type="checkbox"/>			Historic District Potential? <input checked="" type="checkbox"/>
		22. Sources of information on continuation page. <input type="checkbox"/>	Name of Potential District?
			Hampton Ave

ARCHITECTURAL INFORMATION

23. Category of Property:	30. Roof Material:	37. Windows:
Building	Undetermined	Historic
24. Vernacular or property type:	31. Chimney placement:	Type: Fixed
Office Building	None	Panes: singles, plus storefront at front
25. Architectural style:	32. Structural system:	38. Acreage (rural):
International Style	Steel	Visible from public road? <input checked="" type="checkbox"/>
26. Plan Shape:	33. Exterior wall cladding:	39. Changes: (describe in box 41 cont.)
Rectangular Long St. Fac	Brick	<input type="checkbox"/> Addition Date(s):
27. Number of Stories:	34. Foundation Material:	<input type="checkbox"/> Altered Date(s):
1-story	Concrete	<input type="checkbox"/> Moved Date(s):
		<input type="checkbox"/> Other Date(s):
28. No. of bays (1st floor)	35. Basement type:	Endangered by:
4	Undetermined	
29. Roof Type:	36. Front Porch Type:	40. No. outbuildings (describe in box 40 cont.):
Flat	N/A	
		41. Further description of building features and associated resources on continuation page. <input checked="" type="checkbox"/>

OTHER

42. Current Owner/address:	43. Inventory form prepared by (name):	44. Survey date:
CAPLANCO NINE INC & SONYA	Patience Stuart	
C/O WOTKA PROPERTIES	Peter Meijer Architect, PC	45. Date of revisions:
929 DEMUN AV	Additional Information/revisions by:	
ST LOUIS MO 63105		Survey Category:
		<input checked="" type="checkbox"/> RLS <input type="checkbox"/> ILS <input type="checkbox"/> Significant Properties List

FOR SHPO USE:

Date entered in inventory:	Level of survey: <input type="checkbox"/> reconnaissance <input type="checkbox"/> intensive	Additional research? <input type="checkbox"/> yes <input type="checkbox"/> no
National Register Status: <input type="checkbox"/> listed <input type="checkbox"/> in listed district	Other:	
Name:		
<input type="checkbox"/> pending listing <input type="checkbox"/> not eligible		
<input type="checkbox"/> eligible(district) <input type="checkbox"/> eligible (individually)		
<input type="checkbox"/> not determined		



ARCHITECTURAL/HISTORIC INVENTORY FORM

1425-31 HAMPTON AV

LOCATION MAP (include north arrow):

SITE MAP/PLAN (include north arrow):

Insert photograph of primary structure on property:

Photo 1:

Photo 2:

Description:

Description:

Date: CD No.: Image No.

Date: CD No.: Image No.

Photographer: PMA

Main Photo: Images2012\1425-31 HAMPTON AV.JPG



ARCHITECTURAL/HISTORIC INVENTORY FORM

1425-31 HAMPTON AV

21.(cont.) History:and significance. Expand box as necessary or add continuation pages.

22. (cont.) Sources of information. Expand box as necessary or add continuation pages.

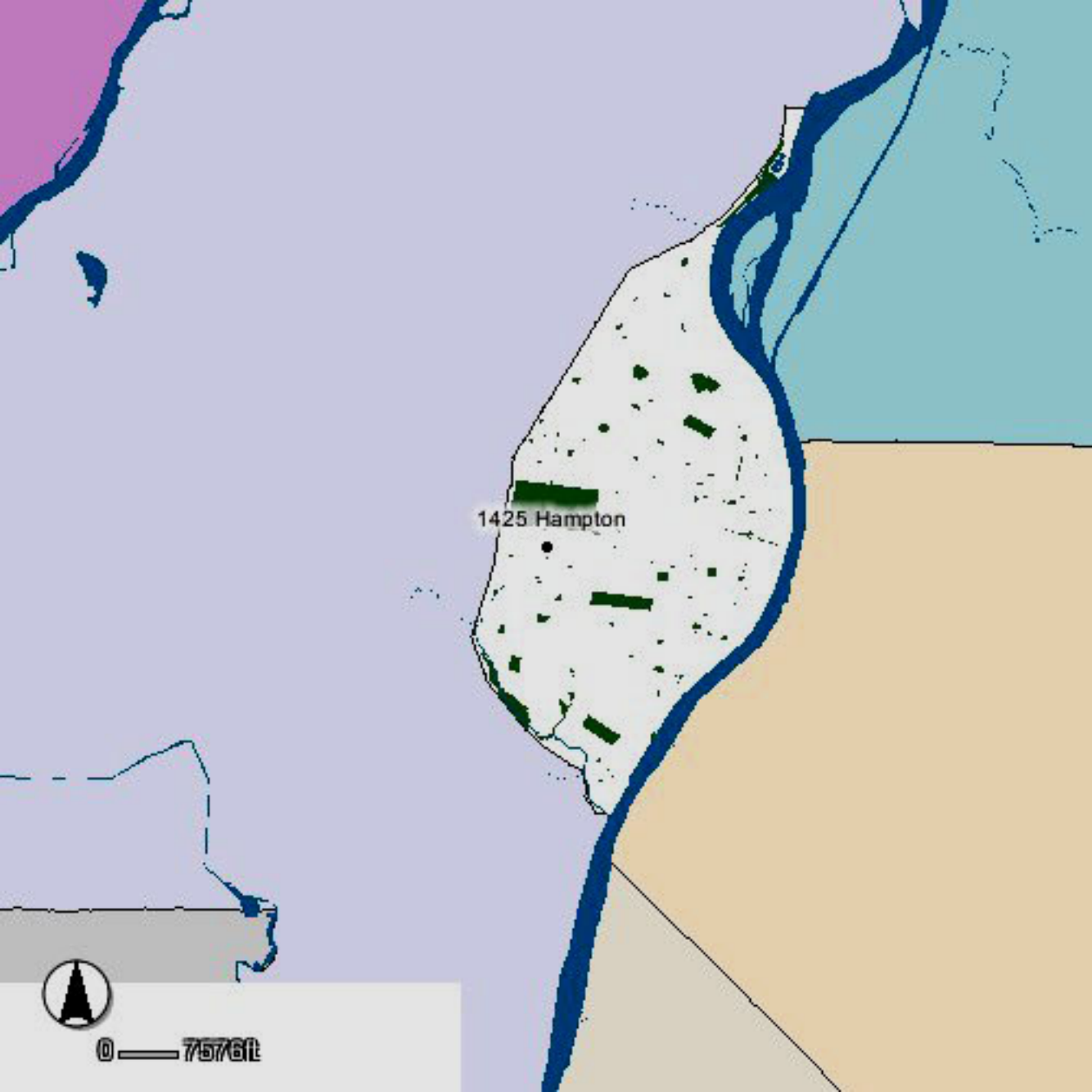
Online newspaper articles (Jefferson City Post Tribune, Southern Illinoisan, Daily Capital News, etc) have ads as early as 1966 for help needed at Xerox corp. at 1425 Hampton. Therefore, the 1970 date may be incorrect.

No building permits were found for this property.

40. (cont.) Description of environment and outbuilding. Expand box as necessary or add continuation pages.

41. (cont.) Description of primary resource. Expand box as necessary, or add continuation pages.

This free standing single-story building has a rectangular plan and is surrounded by parking and an alley. The main façade is slightly recessed with off-white brick wing walls that feature square cut-outs. 2/3 of the main façade is floor to ceiling aluminum storefront while the remaining 1/3 is stacked bond brick. The north façade is common bond brick and has three square windows with stone sills dispersed evenly at mid height. The south façade is comprised of concrete block with common bond brick cladding only for the length of the wing wall. The entire building is wrapped in simple coping.



1425 Hampton



0 — 75761

DYSON AVE

WEST BILLON AVE

HAMPTON AVE

1425 Hampton



0 24ft



Dayita Dialysis

HAMPTON



ARCHITECTURAL/HISTORIC INVENTORY FORM

1. Survey no. SLC-AS-047	2. Survey name: Thematic Survey of Midcentury Modern Movement Nonresidential Architecture in St. Louis		
3. County: St. Louis [Independent City]	4. Address: 1441 HAMPTON AV		
Alternate address if applicable			
5. City/State: St. Louis [Independent City], M	6. UTM:	or: LAT	7. Township/Range/Section: T: R: S: N/A
8. Historic Name (if known):		9. Present/other name (if known):	
10. Ownership:		11a. Historic Use (if known):	11b. Current Use:

HISTORICAL DATA

12. Construction date: Major addition/alteration date:	1962	15. Architect:	18. Previously surveyed? <input type="checkbox"/> Cite survey name in box 22 cont. (page 3)
13. Significant date/period:		16. Builder/contractor:	19. On National Register? Cite nomination name in box 22 cont. (page 3)
14. Area(s) of significance:		17. Original or significant owner:	20. National Register eligible?
21. History and significance on continuation page. <input type="checkbox"/>		22. Sources of information on continuation page. <input type="checkbox"/>	Historic District Potential? <input type="checkbox"/> Name of Potential District?

ARCHITECTURAL INFORMATION

23. Category of Property:	30. Roof Material:	37. Windows: Type:
24. Vernacular or property type: Office Building	31. Chimney placement:	Panes
25. Architectural style: Modern Movements	32. Structural system:	38. Acreage (rural): Visible from public road? <input type="checkbox"/>
26. Plan Shape:	33. Exterior wall cladding:	39. Changes: (describe in box 41 cont.) <input type="checkbox"/> Addition Date(s): <input type="checkbox"/> Altered Date(s): <input type="checkbox"/> Moved Date(s): <input type="checkbox"/> Other Date(s):
27. Number of Stories:	34. Foundation Material:	Endangered by:
28. No. of bays (1st floor)	35. Basement type:	40. No. outbuildings (describe in box 40 cont.):
29. Roof Type:	36. Front Porch Type:	41. Further description of building features and associated resources on continuation page. <input type="checkbox"/>

OTHER

42. Current Owner/address: S I ENTERPRISES L P	43. Inventory form prepared by (name):	44. Survey date:
400 N 4TH ST SUITE 2210 ST LOUIS MO 63102	Additional Information/revisions by:	45. Date of revisions:
FOR SHPO USE:		Survey Category: <input type="checkbox"/> RLS <input type="checkbox"/> ILS <input type="checkbox"/> Significant Properties List

Date entered in inventory:	Level of survey: <input type="checkbox"/> reconnaissance <input type="checkbox"/> intensive	Additional research? <input type="checkbox"/> yes <input type="checkbox"/> no
National Register Status: <input type="checkbox"/> listed <input type="checkbox"/> in listed district	Other:	
Name:		
<input type="checkbox"/> pending listing <input type="checkbox"/> not eligible <input type="checkbox"/> eligible(district) <input type="checkbox"/> eligible (individually) <input type="checkbox"/> not determined		



ARCHITECTURAL/HISTORIC INVENTORY FORM

1441 HAMPTON AV

LOCATION MAP (include north arrow):

SITE MAP/PLAN (include north arrow):

Insert photograph of primary structure on property:

Photo 1:

Photo 2:

Description:

Description:

Date:

CD No.:

Image No.

Date:

CD No.:

Image No.

Photographer:

Main Photo: Images2012\CompleteSurveyPhotos\Hampton1441.jpg



ARCHITECTURAL/HISTORIC INVENTORY FORM

1441 HAMPTON AV

21.(cont.) History:and significance. Expand box as necessary or add continuation pages.

22. (cont.) Sources of information. Expand box as necessary or add continuation pages.

40. (cont.) Description of environment and outbuilding. Expand box as necessary or add continuation pages.

41. (cont.) Description of primary resource. Expand box as necessary, or add continuation pages.

One-story brick building with Colonial Revival detailing.



SEAN



ARCHITECTURAL/HISTORIC INVENTORY FORM

1. Survey no. SLC-AS-047		2. Survey name: Thematic Survey of Midcentury Modern Movement Nonresidential Architecture in St. Louis	
3. County: St. Louis [Independent City]		4. Address: 1501 HAMPTON AV	
Alternate address if applicable			
5. City/State: St. Louis [Independent City], M		6. UTM: or: LAT LONG:	7. Township/Range/Section: T: R: S: N/A
8. Historic Name (if known):		9. Present/other name (if known):	
10. Ownership:	11a. Historic Use (if known):		11b. Current Use:

HISTORICAL DATA

12. Construction date: Major addition/alteration date:	1947	15. Architect:	18. Previously surveyed? <input type="checkbox"/> Cite survey name in box 22 cont. (page 3)
13. Significant date/period:		16. Builder/contractor:	19. On National Register? Cite nomination name in box 22 cont. (page 3)
14. Area(s) of significance:		17. Original or significant owner:	20. National Register eligible?
21. History and significance on continuation page. <input type="checkbox"/>		22. Sources of information on continuation page. <input type="checkbox"/>	Historic District Potential? <input type="checkbox"/> Name of Potential District?

ARCHITECTURAL INFORMATION

23. Category of Property:	30. Roof Material:	37. Windows: Type:
24. Vernacular or property type: Office Building	31. Chimney placement:	Panes
25. Architectural style: Modern Movements	32. Structural system:	38. Acreage (rural): Visible from public road? <input type="checkbox"/>
26. Plan Shape:	33. Exterior wall cladding:	39. Changes: (describe in box 41 cont.) <input type="checkbox"/> Addition Date(s): <input type="checkbox"/> Altered Date(s): <input type="checkbox"/> Moved Date(s): <input type="checkbox"/> Other Date(s):
27. Number of Stories:	34. Foundation Material:	Endangered by:
28. No. of bays (1st floor)	35. Basement type:	40. No. outbuildings (describe in box 40 cont.):
29. Roof Type:	36. Front Porch Type:	41. Further description of building features and associated resources on continuation page. <input type="checkbox"/>

OTHER

42. Current Owner/address: UEDA PROPERTIES LLC	43. Inventory form prepared by (name):	44. Survey date:
1501 HAMPTON AVE ST LOUIS MO 63139	Additional Information/revisions by:	45. Date of revisions:
FOR SHPO USE:		Survey Category: <input type="checkbox"/> RLS <input type="checkbox"/> ILS <input type="checkbox"/> Significant Properties List

Date entered in inventory:	Level of survey: <input type="checkbox"/> reconnaissance <input type="checkbox"/> intensive	Additional research? <input type="checkbox"/> yes <input type="checkbox"/> no
National Register Status: <input type="checkbox"/> listed <input type="checkbox"/> in listed district	Other:	
Name:		
<input type="checkbox"/> pending listing <input type="checkbox"/> not eligible <input type="checkbox"/> eligible(district) <input type="checkbox"/> eligible (individually) <input type="checkbox"/> not determined		



ARCHITECTURAL/HISTORIC INVENTORY FORM

1501 HAMPTON AV

LOCATION MAP (include north arrow):

SITE MAP/PLAN (include north arrow):

Insert photograph of primary structure on property:

Photo 1:

Photo 2:

Description:

Description:

Date:

CD No.:

Image No.

Date:

CD No.:

Image No.

Photographer:

Main Photo: Images2012\CompleteSurveyPhotos\Hampton1501.jpg



ARCHITECTURAL/HISTORIC INVENTORY FORM

1501 HAMPTON AV

21.(cont.) History:and significance. Expand box as necessary or add continuation pages.

22. (cont.) Sources of information. Expand box as necessary or add continuation pages.

40. (cont.) Description of environment and outbuilding. Expand box as necessary or add continuation pages.

41. (cont.) Description of primary resource. Expand box as necessary, or add continuation pages.

One-story blond brick building with brown brick accent courses. Roof line has been altered and large addition has been added to the side of the building.





ARCHITECTURAL/HISTORIC INVENTORY FORM

1. Survey no. SLC-AS-047	2. Survey name: Thematic Survey of Midcentury Modern Movement Nonresidential Architecture in St. Louis		
3. County: St. Louis [Independent City]	4. Address: 1515 HAMPTON AV		
Alternate address if applicable			
5. City/State: St. Louis [Independent City], M	6. UTM:	or: LAT	7. Township/Range/Section: T: R: S: N/A
8. Historic Name (if known):		9. Present/other name (if known):	
10. Ownership:		11a. Historic Use (if known):	11b. Current Use:

HISTORICAL DATA

12. Construction date: Major addition/alteration date:	1973	15. Architect:	18. Previously surveyed? <input type="checkbox"/> Cite survey name in box 22 cont. (page 3)
13. Significant date/period:		16. Builder/contractor:	19. On National Register? Cite nomination name in box 22 cont. (page 3)
14. Area(s) of significance:		17. Original or significant owner:	20. National Register eligible?
21. History and significance on continuation page. <input type="checkbox"/>		22. Sources of information on continuation page. <input type="checkbox"/>	Historic District Potential? <input type="checkbox"/> Name of Potential District?

ARCHITECTURAL INFORMATION

23. Category of Property:	30. Roof Material:	37. Windows: Type:
24. Vernacular or property type: 1-Story Commercial	31. Chimney placement:	Panes
25. Architectural style: Modern Movements	32. Structural system:	38. Acreage (rural): Visible from public road? <input type="checkbox"/>
26. Plan Shape:	33. Exterior wall cladding:	39. Changes: (describe in box 41 cont.) <input type="checkbox"/> Addition Date(s): <input type="checkbox"/> Altered Date(s): <input type="checkbox"/> Moved Date(s): <input type="checkbox"/> Other Date(s):
27. Number of Stories:	34. Foundation Material:	Endangered by:
28. No. of bays (1st floor)	35. Basement type:	40. No. outbuildings (describe in box 40 cont.):
29. Roof Type:	36. Front Porch Type:	41. Further description of building features and associated resources on continuation page. <input type="checkbox"/>

OTHER

42. Current Owner/address: COMMERCIAL NET LEASE REALTY LP	43. Inventory form prepared by (name):	44. Survey date:
450 S ORANGE AV ORLANDO FL 32801	Additional Information/revisions by:	45. Date of revisions:
FOR SHPO USE:		Survey Category: <input type="checkbox"/> RLS <input type="checkbox"/> ILS <input type="checkbox"/> Significant Properties List

Date entered in inventory:	Level of survey: <input type="checkbox"/> reconnaissance <input type="checkbox"/> intensive	Additional research? <input type="checkbox"/> yes <input type="checkbox"/> no
National Register Status: <input type="checkbox"/> listed <input type="checkbox"/> in listed district	Other:	
Name:		
<input type="checkbox"/> pending listing <input type="checkbox"/> not eligible <input type="checkbox"/> eligible(district) <input type="checkbox"/> eligible (individually) <input type="checkbox"/> not determined		



ARCHITECTURAL/HISTORIC INVENTORY FORM

1515 HAMPTON AV

LOCATION MAP (include north arrow):

SITE MAP/PLAN (include north arrow):

Insert photograph of primary structure on property:

Photo 1:

Photo 2:

Description:

Description:

Date:

CD No.:

Image No.

Date:

CD No.:

Image No.

Photographer:

Main Photo: Images2012\CompleteSurveyPhotos\Hampton1515.jpg



ARCHITECTURAL/HISTORIC INVENTORY FORM

1515 HAMPTON AV

21.(cont.) History:and significance. Expand box as necessary or add continuation pages.

22. (cont.) Sources of information. Expand box as necessary or add continuation pages.

40. (cont.) Description of environment and outbuilding. Expand box as necessary or add continuation pages.

41. (cont.) Description of primary resource. Expand box as necessary, or add continuation pages.

Now Denny's Restaurant. Chain design w/ architectural interest.





ARCHITECTURAL/HISTORIC INVENTORY FORM

1. Survey no. SLC-AS-047		2. Survey name: Thematic Survey of Midcentury Modern Movement Nonresidential Architecture in St. Louis	
3. County: St. Louis [Independent City]		4. Address: 1919 HAMPTON AV	
Alternate address if applicable			
5. City/State: St. Louis [Independent City], M		6. UTM: LAT LONG:	7. Township/Range/Section: T: R: S: N/A
8. Historic Name (if known):		9. Present/other name (if known):	
10. Ownership:	11a. Historic Use (if known):	11b. Current Use:	

HISTORICAL DATA

12. Construction date: Major addition/alteration date:	1970	15. Architect:	18. Previously surveyed? <input type="checkbox"/> Cite survey name in box 22 cont. (page 3)
13. Significant date/period:		16. Builder/contractor:	19. On National Register? Cite nomination name in box 22 cont. (page 3)
14. Area(s) of significance:		17. Original or significant owner:	20. National Register eligible?
21. History and significance on continuation page. <input type="checkbox"/>		22. Sources of information on continuation page. <input type="checkbox"/>	Historic District Potential? <input type="checkbox"/> Name of Potential District?

ARCHITECTURAL INFORMATION

23. Category of Property:	30. Roof Material:	37. Windows: Type:
24. Vernacular or property type: Office Building	31. Chimney placement:	Panes
25. Architectural style: Modern Movements	32. Structural system:	38. Acreage (rural): Visible from public road? <input type="checkbox"/>
26. Plan Shape:	33. Exterior wall cladding:	39. Changes: (describe in box 41 cont.) <input type="checkbox"/> Addition Date(s) <input type="checkbox"/> Altered Date(s) <input type="checkbox"/> Moved Date(s) <input type="checkbox"/> Other Date(s)
27. Number of Stories:	34. Foundation Material:	Endangered by:
28. No. of bays (1st floor)	35. Basement type:	40. No. outbuildings (describe in box 40 cont.):
29. Roof Type:	36. Front Porch Type:	41. Further description of building features and associated resources on continuation page. <input type="checkbox"/>

OTHER

42. Current Owner/address: ART EFFECTS UNLIMITED LLC	43. Inventory form prepared by (name):	44. Survey date:
1919 HAMPTON AVE ST LOUIS MO 63139	Additional Information/revisions by:	45. Date of revisions:
FOR SHPO USE:		Survey Category: <input type="checkbox"/> RLS <input type="checkbox"/> ILS <input type="checkbox"/> Significant Properties List

Date entered in inventory:	Level of survey: <input type="checkbox"/> reconnaissance <input type="checkbox"/> intensive	Additional research? <input type="checkbox"/> yes <input type="checkbox"/> no
National Register Status: <input type="checkbox"/> listed <input type="checkbox"/> in listed district	Other:	
Name:		
<input type="checkbox"/> pending listing <input type="checkbox"/> not eligible <input type="checkbox"/> eligible(district) <input type="checkbox"/> eligible (individually) <input type="checkbox"/> not determined		



ARCHITECTURAL/HISTORIC INVENTORY FORM

1919 HAMPTON AV

LOCATION MAP (include north arrow):

SITE MAP/PLAN (include north arrow):

Insert photograph of primary structure on property:

Photo 1:

Photo 2:

Description:

Description:

Date:

CD No.:

Image No.

Date:

CD No.:

Image No.

Photographer:

Main Photo: Images2012\CompleteSurveyPhotos\Hampton1919.jpg



ARCHITECTURAL/HISTORIC INVENTORY FORM

1919 HAMPTON AV

21.(cont.) History:and significance. Expand box as necessary or add continuation pages.

22. (cont.) Sources of information. Expand box as necessary or add continuation pages.

40. (cont.) Description of environment and outbuilding. Expand box as necessary or add continuation pages.

41. (cont.) Description of primary resource. Expand box as necessary, or add continuation pages.

Small, blond brick building with small paired windows w/ concrete trim. Small flat metal door hood. Gutters divide front façade.



1919
hampton







ARCHITECTURAL/HISTORIC INVENTORY FORM

1. Survey no.	2. Survey name:		
SLC-AS-047-0083	Thematic Survey of Modern Movement Architecture in St. Louis		
3. County:	4. Address:		
St. Louis [Independent City]	2020 HAMPTON AV		
Alternate address if applicable	2064 Hampton Av; 2000 Hampton Av		
5. City/State:	6. UTM:	or: LAT	38:37:10
St. Louis [Independent City], M		LONG:	90:17:17
7. Township/Range/Section:		T: R: S: N/A	
8. Historic Name (if known):		9. Present/other name (if known):	
Metropolitan Sewer District offices			
10. Ownership:	11a. Historic Use (if known):	11b. Current Use:	
Private	Government		

HISTORICAL DATA

12. Construction date:	1965	15. Architect:	18. Previously surveyed? <input type="checkbox"/>
Major addition/alteration date:	N/A	Undetermined	Cite survey name in box 22 cont. (page 3)
13. Significant date/period:			
14. Area(s) of significance:	16. Builder/contractor:	19. On National Register?	
To be determined	Undetermined	Cite nomination name in box 22 cont. (page 3)	
	17. Original or significant owner:	20. National Register eligible?	
	Undetermined	Not determined	
21. History and significance on continuation page. <input type="checkbox"/>	22. Sources of information on continuation page. <input type="checkbox"/>	Historic District Potential? <input checked="" type="checkbox"/>	
		Name of Potential District?	
		Hampton Ave	

ARCHITECTURAL INFORMATION

23. Category of Property:	30. Roof Material:	37. Windows:
Building	Undetermined	Type:
24. Vernacular or property type:	31. Chimney placement:	Panes
Office Building		
25. Architectural style:	32. Structural system:	38. Acreage (rural):
International Style		Visible from public road? <input checked="" type="checkbox"/>
26. Plan Shape:	33. Exterior wall cladding:	39. Changes: (describe in box 41 cont.)
		<input type="checkbox"/> Addition Date(s)
27. Number of Stories:	34. Foundation Material:	<input type="checkbox"/> Altered Date(s)
1-story		<input type="checkbox"/> Moved Date(s)
		<input type="checkbox"/> Other Date(s)
28. No. of bays (1st floor)	35. Basement type:	Endangered by:
	Undetermined	
29. Roof Type:	36. Front Porch Type:	40. No. outbuildings (describe in box 40 cont.):
Flat	N/A	
		41. Further description of building features and associated resources on continuation page. <input checked="" type="checkbox"/>

OTHER

42. Current Owner/address:	43. Inventory form prepared by (name):	44. Survey date:
LCRA	Patience Stuart	
	Peter Meijer Architect, PC	45. Date of revisions:
1015 LOCUST ST ST 1200	Additional Information/revisions by:	
ST LOUIS MO 63101		
FOR SHPO USE:		Survey Category:
		<input checked="" type="checkbox"/> RLS <input type="checkbox"/> ILS <input type="checkbox"/> Significant Properties List

Date entered in inventory:	Level of survey: <input type="checkbox"/> reconnaissance <input type="checkbox"/> intensive	Additional research? <input type="checkbox"/> yes <input type="checkbox"/> no
National Register Status: <input type="checkbox"/> listed <input type="checkbox"/> in listed district	Other:	
Name:		
<input type="checkbox"/> pending listing <input type="checkbox"/> not eligible		
<input type="checkbox"/> eligible(district) <input type="checkbox"/> eligible (individually)		
<input type="checkbox"/> not determined		



ARCHITECTURAL/HISTORIC INVENTORY FORM

2020 HAMPTON AV

LOCATION MAP (include north arrow):

SITE MAP/PLAN (include north arrow):

Insert photograph of primary structure on property:

Photo 1:

Photo 2:

Description:

Description:

Date: CD No.: Image No.

Date: CD No.: Image No.

Photographer: City of St Louis

Main Photo: Images2012\2020 HAMPTON AV.jpg



ARCHITECTURAL/HISTORIC INVENTORY FORM

2020 HAMPTON AV

21.(cont.) History:and significance. Expand box as necessary or add continuation pages.

The building was formerly owned by the Metropolitan St Louis Sewer District. It is possibly endangered (see sources for blog post of February 2011).

22. (cont.) Sources of information. Expand box as necessary or add continuation pages.

See "Built Environment" blog at <http://www.beltstl.com/2011/02/bldg-to-be-razed-on-hampton/>

Also see "Appendix F" of the 2007 environmental assessment of the property done by the City, available online at http://stlouis-mo.gov/government/departments/sldc/documents/upload/2000%20Hampton%20--%20Phase%20I%20ESA%2010-31-07_PART%202.pdf

Also see discussion of expansion of the Hampton MSD office, discussed in Meeting minutes 1969, as being designed by architect Nolan Stinson Jr., accessed online (#0528) at <http://www.stlmsd.com/aboutmsd/organization/boardoftrustees/proceedings>

40. (cont.) Description of environment and outbuilding. Expand box as necessary or add continuation pages.

41. (cont.) Description of primary resource. Expand box as necessary, or add continuation pages.

This building is a large, 2-story brick office building with recessed entry. The entry bay has decorative buff brick panel and a concrete roof supported by two rectangular brick columns. The building extends out from both sides of the entry bay with concrete trim and geometric cut-outs at one end of the façade. The building is built into a hill, exhibiting two stories at side and rear, and ribbon windows at the side. There is also an asphalt parking lot approximately 69,000 SF in area.

2020 Hampton



0 — 7736ft

AMANDA ST

2020 Hampton

HAMPTON AVE



0 43ft



WILLIS
750-0000



AVAILABLE
3 ACRES RETAIL LAND
BLDG TO BE RAZED
HILLIKER
(314) CORPORATION
781-0001





ARCHITECTURAL/HISTORIC INVENTORY FORM

1. Survey no. SLC-AS-047	2. Survey name: Thematic Survey of Midcentury Modern Movement Nonresidential Architecture in St. Louis		
3. County: St. Louis [Independent City]	4. Address: 2060 HAMPTON AV		
Alternate address if applicable			
5. City/State: St. Louis [Independent City], M	6. UTM:	or: LAT	7. Township/Range/Section: T: R: S: N/A
8. Historic Name (if known):		9. Present/other name (if known):	
10. Ownership:	11a. Historic Use (if known):	11b. Current Use:	

HISTORICAL DATA

12. Construction date: Major addition/alteration date:	1973	15. Architect:	18. Previously surveyed? <input type="checkbox"/> Cite survey name in box 22 cont. (page 3)
13. Significant date/period:		16. Builder/contractor:	
14. Area(s) of significance:		17. Original or significant owner:	19. On National Register? Cite nomination name in box 22 cont. (page 3)
			20. National Register eligible?
21. History and significance on continuation page. <input type="checkbox"/>		22. Sources of information on continuation page. <input type="checkbox"/>	Historic District Potential? <input type="checkbox"/> Name of Potential District?

ARCHITECTURAL INFORMATION

23. Category of Property:	30. Roof Material:	37. Windows: Type:
24. Vernacular or property type: 1-Story Commercial	31. Chimney placement:	Panes
25. Architectural style: Modern Movements	32. Structural system:	38. Acreage (rural): Visible from public road? <input type="checkbox"/>
26. Plan Shape:	33. Exterior wall cladding:	39. Changes: (describe in box 41 cont.) <input type="checkbox"/> Addition Date(s): <input type="checkbox"/> Altered Date(s): <input type="checkbox"/> Moved Date(s): <input type="checkbox"/> Other Date(s):
27. Number of Stories:	34. Foundation Material:	Endangered by:
28. No. of bays (1st floor)	35. Basement type:	40. No. outbuildings (describe in box 40 cont.):
29. Roof Type:	36. Front Porch Type:	41. Further description of building features and associated resources on continuation page. <input type="checkbox"/>

OTHER

42. Current Owner/address: TAYCO GENERAL LC ETAL	43. Inventory form prepared by (name):	44. Survey date:
895 BOLGER CT FENTON MO 63026	Additional Information/revisions by:	45. Date of revisions:
Survey Category: <input type="checkbox"/> RLS <input type="checkbox"/> ILS <input type="checkbox"/> Significant Properties List		

FOR SHPO USE:

Date entered in inventory:	Level of survey: <input type="checkbox"/> reconnaissance <input type="checkbox"/> intensive	Additional research? <input type="checkbox"/> yes <input type="checkbox"/> no
National Register Status: <input type="checkbox"/> listed <input type="checkbox"/> in listed district	Other:	
Name:		
<input type="checkbox"/> pending listing <input type="checkbox"/> not eligible <input type="checkbox"/> eligible(district) <input type="checkbox"/> eligible (individually) <input type="checkbox"/> not determined		



ARCHITECTURAL/HISTORIC INVENTORY FORM

2060 HAMPTON AV

LOCATION MAP (include north arrow):

SITE MAP/PLAN (include north arrow):

Insert photograph of primary structure on property:

Photo 1:

Photo 2:

Description:

Description:

Date:

CD No.:

Image No.

Date:

CD No.:

Image No.

Photographer:

Main Photo: Images2012\CompleteSurveyPhotos\Hampton2060.jpg



ARCHITECTURAL/HISTORIC INVENTORY FORM

2060 HAMPTON AV

21.(cont.) History:and significance. Expand box as necessary or add continuation pages.

22. (cont.) Sources of information. Expand box as necessary or add continuation pages.

40. (cont.) Description of environment and outbuilding. Expand box as necessary or add continuation pages.

41. (cont.) Description of primary resource. Expand box as necessary, or add continuation pages.

Dirt Cheap Store. Extensively remodelled.



DRURY
INN & SUITES

DART CHAIR



ARCHITECTURAL/HISTORIC INVENTORY FORM

1. Survey no. SLC-AS-047		2. Survey name: Thematic Survey of Midcentury Modern Movement Nonresidential Architecture in St. Louis	
3. County: St. Louis [Independent City]		4. Address: 2121-33 HAMPTON AV	
Alternate address if applicable			
5. City/State: St. Louis [Independent City], M		6. UTM: LAT LONG:	7. Township/Range/Section: T: R: S: N/A
8. Historic Name (if known):		9. Present/other name (if known):	
10. Ownership:	11a. Historic Use (if known):	11b. Current Use:	

HISTORICAL DATA

12. Construction date: Major addition/alteration date:	1960	15. Architect:	18. Previously surveyed? <input type="checkbox"/> Cite survey name in box 22 cont. (page 3)
13. Significant date/period:		16. Builder/contractor:	19. On National Register? Cite nomination name in box 22 cont. (page 3)
14. Area(s) of significance:		17. Original or significant owner:	20. National Register eligible?
21. History and significance on continuation page. <input type="checkbox"/>		22. Sources of information on continuation page. <input type="checkbox"/>	Historic District Potential? <input type="checkbox"/> Name of Potential District?

ARCHITECTURAL INFORMATION

23. Category of Property:	30. Roof Material:	37. Windows: Type:
24. Vernacular or property type: Office Building	31. Chimney placement:	Panes
25. Architectural style: Modern Movements	32. Structural system:	38. Acreage (rural): Visible from public road? <input type="checkbox"/>
26. Plan Shape:	33. Exterior wall cladding:	39. Changes: (describe in box 41 cont.) <input type="checkbox"/> Addition Date(s): <input type="checkbox"/> Altered Date(s): <input type="checkbox"/> Moved Date(s): <input type="checkbox"/> Other Date(s):
27. Number of Stories:	34. Foundation Material:	Endangered by:
28. No. of bays (1st floor)	35. Basement type:	40. No. outbuildings (describe in box 40 cont.):
29. Roof Type:	36. Front Porch Type:	41. Further description of building features and associated resources on continuation page. <input type="checkbox"/>

OTHER

42. Current Owner/address: SUMNER REALTY CO	43. Inventory form prepared by (name):	44. Survey date:
2121 HAMPTON ST LOUIS MO 63139	Additional Information/revisions by:	45. Date of revisions:
FOR SHPO USE:		Survey Category: <input type="checkbox"/> RLS <input type="checkbox"/> ILS <input type="checkbox"/> Significant Properties List

Date entered in inventory:	Level of survey: <input type="checkbox"/> reconnaissance <input type="checkbox"/> intensive	Additional research? <input type="checkbox"/> yes <input type="checkbox"/> no
National Register Status: <input type="checkbox"/> listed <input type="checkbox"/> in listed district	Other:	
Name:		
<input type="checkbox"/> pending listing <input type="checkbox"/> not eligible <input type="checkbox"/> eligible(district) <input type="checkbox"/> eligible (individually) <input type="checkbox"/> not determined		



ARCHITECTURAL/HISTORIC INVENTORY FORM

2121-33 HAMPTON AV

LOCATION MAP (include north arrow):

SITE MAP/PLAN (include north arrow):

Insert photograph of primary structure on property:

Photo 1:

Photo 2:

Description:

Description:

Date:

CD No.:

Image No.

Date:

CD No.:

Image No.

Photographer:

Main Photo: Images2012\CompleteSurveyPhotos\Hampton2121.jpg



ARCHITECTURAL/HISTORIC INVENTORY FORM

2121-33 HAMPTON AV

21.(cont.) History:and significance. Expand box as necessary or add continuation pages.

22. (cont.) Sources of information. Expand box as necessary or add continuation pages.

40. (cont.) Description of environment and outbuilding. Expand box as necessary or add continuation pages.

41. (cont.) Description of primary resource. Expand box as necessary, or add continuation pages.

Sumnar Group Inc. Corporate Offices. One-story tan brick veneer with ribbon windows and asymmetrical recessed entry. Addition with no openings that was constructed on north elevation has disturbed the original streamlined appearance of the front façade.

A photograph of a single-story commercial building with a tan brick facade and a dark brown roof. A large, mature green tree stands in front of the building, partially obscuring the entrance. To the left of the tree, a white sign with black text reads "SUMNER GROUP INC" and "CORPORATE OFFICES". A parking sign with a "P" and a left-turn arrow is also visible. The building has large windows reflecting the sky and surrounding area. A white car is parked on the street to the right. The sky is overcast and grey.

SUMNER GROUP INC
CORPORATE OFFICES



ARCHITECTURAL/HISTORIC INVENTORY FORM

1. Survey no. SLC-AS-047	2. Survey name: Thematic Survey of Midcentury Modern Movement Nonresidential Architecture in St. Louis		
3. County: St. Louis [Independent City]	4. Address: 2145 HAMPTON AV		
Alternate address if applicable			
5. City/State: St. Louis [Independent City], M	6. UTM:	or: LAT	7. Township/Range/Section: T: R: S: N/A
8. Historic Name (if known):		9. Present/other name (if known):	
10. Ownership:		11a. Historic Use (if known):	
		11b. Current Use:	

HISTORICAL DATA

12. Construction date: Major addition/alteration date:	1954	15. Architect:	18. Previously surveyed? <input type="checkbox"/> Cite survey name in box 22 cont. (page 3)
13. Significant date/period:		16. Builder/contractor:	19. On National Register? Cite nomination name in box 22 cont. (page 3)
14. Area(s) of significance:		17. Original or significant owner:	20. National Register eligible?
21. History and significance on continuation page. <input type="checkbox"/>		22. Sources of information on continuation page. <input type="checkbox"/>	Historic District Potential? <input type="checkbox"/> Name of Potential District?

ARCHITECTURAL INFORMATION

23. Category of Property:	30. Roof Material:	37. Windows: Type:
24. Vernacular or property type: Office Building	31. Chimney placement:	Panes
25. Architectural style: Modern Movements	32. Structural system:	38. Acreage (rural): Visible from public road? <input type="checkbox"/>
26. Plan Shape:	33. Exterior wall cladding:	39. Changes: (describe in box 41 cont.) <input type="checkbox"/> Addition Date(s): <input type="checkbox"/> Altered Date(s): <input type="checkbox"/> Moved Date(s): <input type="checkbox"/> Other Date(s):
27. Number of Stories:	34. Foundation Material:	Endangered by:
28. No. of bays (1st floor)	35. Basement type:	40. No. outbuildings (describe in box 40 cont.):
29. Roof Type:	36. Front Porch Type:	41. Further description of building features and associated resources on continuation page. <input type="checkbox"/>

OTHER

42. Current Owner/address: SUMNER GROUP INC	43. Inventory form prepared by (name):	44. Survey date:
2121 HAMPTON ST LOUIS MO 63139	Additional Information/revisions by:	45. Date of revisions:
FOR SHPO USE:		Survey Category: <input type="checkbox"/> RLS <input type="checkbox"/> ILS <input type="checkbox"/> Significant Properties List

Date entered in inventory:	Level of survey: <input type="checkbox"/> reconnaissance <input type="checkbox"/> intensive	Additional research? <input type="checkbox"/> yes <input type="checkbox"/> no
National Register Status: <input type="checkbox"/> listed <input type="checkbox"/> in listed district	Other:	
Name:		
<input type="checkbox"/> pending listing <input type="checkbox"/> not eligible <input type="checkbox"/> eligible(district) <input type="checkbox"/> eligible (individually) <input type="checkbox"/> not determined		



ARCHITECTURAL/HISTORIC INVENTORY FORM

2145 HAMPTON AV

LOCATION MAP (include north arrow):

SITE MAP/PLAN (include north arrow):

Insert photograph of primary structure on property:

Photo 1:

Photo 2:

Description:

Description:

Date:

CD No.:

Image No.

Date:

CD No.:

Image No.

Photographer:

Main Photo: Images2012\CompleteSurveyPhotos\Hampton2145.jpg



ARCHITECTURAL/HISTORIC INVENTORY FORM

2145 HAMPTON AV

21.(cont.) History:and significance. Expand box as necessary or add continuation pages.

22. (cont.) Sources of information. Expand box as necessary or add continuation pages.

40. (cont.) Description of environment and outbuilding. Expand box as necessary or add continuation pages.

41. (cont.) Description of primary resource. Expand box as necessary, or add continuation pages.

Techna-Graphics Inc. One story office and warehouse. Asymmetrical front entry in projecting bay that is flanked with small punched windows. Ribbon windows on north. Tile coping. Building has been painted white which obscures original masonry detail. Projecting canopy over entry is also an unfortunate addition.



TGI
TECHNA-GRAPHICS, INC.



ARCHITECTURAL/HISTORIC INVENTORY FORM

1. Survey no. SLC-AS-047		2. Survey name: Thematic Survey of Midcentury Modern Movement Nonresidential Architecture in St. Louis	
3. County: St. Louis [Independent City]		4. Address: 2146 HAMPTON AV	
Alternate address if applicable			
5. City/State: St. Louis [Independent City], M		6. UTM: LAT LONG:	7. Township/Range/Section: T: R: S: N/A
8. Historic Name (if known):		9. Present/other name (if known):	
10. Ownership:	11a. Historic Use (if known):	11b. Current Use:	

HISTORICAL DATA

12. Construction date: Major addition/alteration date:	1959	15. Architect:	18. Previously surveyed? <input type="checkbox"/> Cite survey name in box 22 cont. (page 3)
13. Significant date/period:		16. Builder/contractor:	19. On National Register? Cite nomination name in box 22 cont. (page 3)
14. Area(s) of significance:		17. Original or significant owner:	20. National Register eligible?
21. History and significance on continuation page. <input type="checkbox"/>		22. Sources of information on continuation page. <input type="checkbox"/>	Historic District Potential? <input type="checkbox"/> Name of Potential District?

ARCHITECTURAL INFORMATION

23. Category of Property:	30. Roof Material:	37. Windows: Type:
24. Vernacular or property type: Office Building	31. Chimney placement:	Panes
25. Architectural style: Modern Movements	32. Structural system:	38. Acreage (rural): Visible from public road? <input type="checkbox"/>
26. Plan Shape:	33. Exterior wall cladding:	39. Changes: (describe in box 41 cont.) <input type="checkbox"/> Addition Date(s): <input type="checkbox"/> Altered Date(s): <input type="checkbox"/> Moved Date(s): <input type="checkbox"/> Other Date(s):
27. Number of Stories:	34. Foundation Material:	Endangered by:
28. No. of bays (1st floor)	35. Basement type:	40. No. outbuildings (describe in box 40 cont.):
29. Roof Type:	36. Front Porch Type:	41. Further description of building features and associated resources on continuation page. <input type="checkbox"/>

OTHER

42. Current Owner/address: 2150 HAMPTON AVE LLC	43. Inventory form prepared by (name):	44. Survey date:
#9 TIMBER CREEK LN ST LOUIS MO 63127	Additional Information/revisions by:	45. Date of revisions:
FOR SHPO USE:		Survey Category: <input type="checkbox"/> RLS <input type="checkbox"/> ILS <input type="checkbox"/> Significant Properties List

Date entered in inventory:	Level of survey: <input type="checkbox"/> reconnaissance <input type="checkbox"/> intensive	Additional research? <input type="checkbox"/> yes <input type="checkbox"/> no
National Register Status: <input type="checkbox"/> listed <input type="checkbox"/> in listed district	Other:	
Name:		
<input type="checkbox"/> pending listing <input type="checkbox"/> not eligible <input type="checkbox"/> eligible(district) <input type="checkbox"/> eligible (individually) <input type="checkbox"/> not determined		



ARCHITECTURAL/HISTORIC INVENTORY FORM

2146 HAMPTON AV

LOCATION MAP (include north arrow):

SITE MAP/PLAN (include north arrow):

Insert photograph of primary structure on property:

Photo 1:

Photo 2:

Description:

Description:

Date:

CD No.:

Image No.

Date:

CD No.:

Image No.

Photographer:

Main Photo: Images2012\CompleteSurveyPhotos\Hampton2146a.jpg



ARCHITECTURAL/HISTORIC INVENTORY FORM

2146 HAMPTON AV

21.(cont.) History:and significance. Expand box as necessary or add continuation pages.

22. (cont.) Sources of information. Expand box as necessary or add continuation pages.

40. (cont.) Description of environment and outbuilding. Expand box as necessary or add continuation pages.

41. (cont.) Description of primary resource. Expand box as necessary, or add continuation pages.

Zielinski & Associates. One-story office with warehouse behind. Red brick veneer. Inset ribbon windows with aluminum mullions, sills and spandrels below metal coping..





ARCHITECTURAL/HISTORIC INVENTORY FORM

1. Survey no. SLC-AS-047		2. Survey name: Thematic Survey of Midcentury Modern Movement Nonresidential Architecture in St. Louis	
3. County: St. Louis [Independent City]		4. Address: 2149 HAMPTON AV	
Alternate address if applicable			
5. City/State: St. Louis [Independent City], M		6. UTM: LAT LONG:	7. Township/Range/Section: T: R: S: N/A
8. Historic Name (if known):		9. Present/other name (if known):	
10. Ownership:	11a. Historic Use (if known):	11b. Current Use:	

HISTORICAL DATA

12. Construction date: Major addition/alteration date:	1955	15. Architect:	18. Previously surveyed? <input type="checkbox"/> Cite survey name in box 22 cont. (page 3)
13. Significant date/period:		16. Builder/contractor:	19. On National Register? Cite nomination name in box 22 cont. (page 3)
14. Area(s) of significance:		17. Original or significant owner:	20. National Register eligible?
21. History and significance on continuation page. <input type="checkbox"/>		22. Sources of information on continuation page. <input type="checkbox"/>	Historic District Potential? <input type="checkbox"/> Name of Potential District?

ARCHITECTURAL INFORMATION

23. Category of Property:	30. Roof Material:	37. Windows: Type:
24. Vernacular or property type: 1-Story Commercial	31. Chimney placement:	Panes
25. Architectural style: Modern Movements	32. Structural system:	38. Acreage (rural): Visible from public road? <input type="checkbox"/>
26. Plan Shape:	33. Exterior wall cladding:	39. Changes: (describe in box 41 cont.) <input type="checkbox"/> Addition Date(s): <input type="checkbox"/> Altered Date(s): <input type="checkbox"/> Moved Date(s): <input type="checkbox"/> Other Date(s):
27. Number of Stories:	34. Foundation Material:	Endangered by:
28. No. of bays (1st floor)	35. Basement type:	40. No. outbuildings (describe in box 40 cont.):
29. Roof Type:	36. Front Porch Type:	41. Further description of building features and associated resources on continuation page. <input type="checkbox"/>

OTHER

42. Current Owner/address: COPYING CONCEPTS INC	43. Inventory form prepared by (name):	44. Survey date:
2121 HAMPTON AVE ST LOUIS MO 63139	Additional Information/revisions by:	45. Date of revisions:
FOR SHPO USE:		Survey Category: <input type="checkbox"/> RLS <input type="checkbox"/> ILS <input type="checkbox"/> Significant Properties List

Date entered in inventory:	Level of survey: <input type="checkbox"/> reconnaissance <input type="checkbox"/> intensive	Additional research? <input type="checkbox"/> yes <input type="checkbox"/> no
National Register Status: <input type="checkbox"/> listed <input type="checkbox"/> in listed district	Other:	
Name:		
<input type="checkbox"/> pending listing <input type="checkbox"/> not eligible <input type="checkbox"/> eligible(district) <input type="checkbox"/> eligible (individually) <input type="checkbox"/> not determined		



ARCHITECTURAL/HISTORIC INVENTORY FORM

2149 HAMPTON AV

LOCATION MAP (include north arrow):

SITE MAP/PLAN (include north arrow):

Insert photograph of primary structure on property:

Photo 1:

Photo 2:

Description:

Description:

Date:

CD No.:

Image No.

Date:

CD No.:

Image No.

Photographer:

Main Photo: Images2012\CompleteSurveyPhotos\Hampton2149.jpg



ARCHITECTURAL/HISTORIC INVENTORY FORM

2149 HAMPTON AV

21.(cont.) History:and significance. Expand box as necessary or add continuation pages.

22. (cont.) Sources of information. Expand box as necessary or add continuation pages.

40. (cont.) Description of environment and outbuilding. Expand box as necessary or add continuation pages.

41. (cont.) Description of primary resource. Expand box as necessary, or add continuation pages.

The Sumner Group Learning Center. One-story commercial; red brick veneer; entry at south end of front façade set in aluminum storefront (painted); flanked on north by large triple window with cast concrete sill and enframent. Besides painting of original metal fenestration, the area above the entry, perhaps originally glazed, has been altered and now supports a boxed sign.

THE
SUMNER
GROUP INC. **LEARNING
CENTER**

2140



THE
SUMMER
GROUP INC. LEARNING
CENTER

2149



ARCHITECTURAL/HISTORIC INVENTORY FORM

1. Survey no. SLC-AS-047	2. Survey name: Thematic Survey of Midcentury Modern Movement Nonresidential Architecture in St. Louis		
3. County: St. Louis [Independent City]	4. Address: 2165 HAMPTON AV		
Alternate address if applicable			
5. City/State: St. Louis [Independent City], M	6. UTM:	or: LAT	7. Township/Range/Section: T: R: S: N/A
8. Historic Name (if known):		9. Present/other name (if known):	
10. Ownership:		11a. Historic Use (if known):	11b. Current Use:

HISTORICAL DATA

12. Construction date: Major addition/alteration date:	1958	15. Architect:	18. Previously surveyed? <input type="checkbox"/> Cite survey name in box 22 cont. (page 3)
13. Significant date/period:		16. Builder/contractor:	19. On National Register? Cite nomination name in box 22 cont. (page 3)
14. Area(s) of significance:		17. Original or significant owner:	20. National Register eligible?
21. History and significance on continuation page. <input type="checkbox"/>		22. Sources of information on continuation page. <input type="checkbox"/>	Historic District Potential? <input type="checkbox"/> Name of Potential District?

ARCHITECTURAL INFORMATION

23. Category of Property:	30. Roof Material:	37. Windows: Type:
24. Vernacular or property type: Office Building	31. Chimney placement:	Panes
25. Architectural style: Modern Movements	32. Structural system:	38. Acreage (rural): Visible from public road? <input type="checkbox"/>
26. Plan Shape:	33. Exterior wall cladding:	39. Changes: (describe in box 41 cont.) <input type="checkbox"/> Addition Date(s): <input type="checkbox"/> Altered Date(s): <input type="checkbox"/> Moved Date(s): <input type="checkbox"/> Other Date(s):
27. Number of Stories:	34. Foundation Material:	Endangered by:
28. No. of bays (1st floor)	35. Basement type:	40. No. outbuildings (describe in box 40 cont.):
29. Roof Type:	36. Front Porch Type:	41. Further description of building features and associated resources on continuation page. <input type="checkbox"/>

OTHER

42. Current Owner/address: WOMENS SUPPORT & COMMUNITY	43. Inventory form prepared by (name):	44. Survey date:
2185 HAMPTON AV ST LOUIS MO 63139	Additional Information/revisions by:	45. Date of revisions:
FOR SHPO USE:		Survey Category: <input type="checkbox"/> RLS <input type="checkbox"/> ILS <input type="checkbox"/> Significant Properties List

Date entered in inventory:	Level of survey: <input type="checkbox"/> reconnaissance <input type="checkbox"/> intensive	Additional research? <input type="checkbox"/> yes <input type="checkbox"/> no
National Register Status: <input type="checkbox"/> listed <input type="checkbox"/> in listed district	Other:	
Name:		
<input type="checkbox"/> pending listing <input type="checkbox"/> not eligible <input type="checkbox"/> eligible(district) <input type="checkbox"/> eligible (individually) <input type="checkbox"/> not determined		



ARCHITECTURAL/HISTORIC INVENTORY FORM

2165 HAMPTON AV

LOCATION MAP (include north arrow):

SITE MAP/PLAN (include north arrow):

Insert photograph of primary structure on property:

Photo 1:

Photo 2:

Description:

Description:

Date:

CD No.:

Image No.

Date:

CD No.:

Image No.

Photographer:

Main Photo: Images2012\CompleteSurveyPhotos\Hampton2165.jpg



ARCHITECTURAL/HISTORIC INVENTORY FORM

2165 HAMPTON AV

21.(cont.) History:and significance. Expand box as necessary or add continuation pages.

22. (cont.) Sources of information. Expand box as necessary or add continuation pages.

40. (cont.) Description of environment and outbuilding. Expand box as necessary or add continuation pages.

41. (cont.) Description of primary resource. Expand box as necessary, or add continuation pages.

Safe Connections. One-story brick veneer office building with asymmetrical façade and cast concrete coping has sustained considerable alteration, including the addition of a center semi-circular projecting bay with standing seam metal canopies to either side. Original windows and door have been replaced have been replaced; decorative metal screen installed. Difficult to ascertain original appearance of the front façade.





safe center

2165



safe connections

2165

2165

NO SMOKING





ARCHITECTURAL/HISTORIC INVENTORY FORM

1. Survey no. SLC-AS-047	2. Survey name: Thematic Survey of Midcentury Modern Movement Nonresidential Architecture in St. Louis		
3. County: St. Louis [Independent City]	4. Address: 2166 HAMPTON AV		
Alternate address if applicable			
5. City/State: St. Louis [Independent City], M	6. UTM:	or: LAT	7. Township/Range/Section: T: R: S: N/A
8. Historic Name (if known):		9. Present/other name (if known):	
10. Ownership:		11a. Historic Use (if known):	11b. Current Use:

HISTORICAL DATA

12. Construction date: Major addition/alteration date:	1955	15. Architect:	18. Previously surveyed? <input type="checkbox"/> Cite survey name in box 22 cont. (page 3)
13. Significant date/period:		16. Builder/contractor:	19. On National Register? Cite nomination name in box 22 cont. (page 3)
14. Area(s) of significance:		17. Original or significant owner:	20. National Register eligible?
21. History and significance on continuation page. <input type="checkbox"/>		22. Sources of information on continuation page. <input type="checkbox"/>	Historic District Potential? <input type="checkbox"/> Name of Potential District?

ARCHITECTURAL INFORMATION

23. Category of Property:	30. Roof Material:	37. Windows: Type:
24. Vernacular or property type: 1-Story Commercial	31. Chimney placement:	Panes
25. Architectural style: Modern Movements	32. Structural system:	38. Acreage (rural): Visible from public road? <input type="checkbox"/>
26. Plan Shape:	33. Exterior wall cladding:	39. Changes: (describe in box 41 cont.) <input type="checkbox"/> Addition Date(s): <input type="checkbox"/> Altered Date(s): <input type="checkbox"/> Moved Date(s): <input type="checkbox"/> Other Date(s):
27. Number of Stories:	34. Foundation Material:	Endangered by:
28. No. of bays (1st floor)	35. Basement type:	40. No. outbuildings (describe in box 40 cont.):
29. Roof Type:	36. Front Porch Type:	41. Further description of building features and associated resources on continuation page. <input type="checkbox"/>

OTHER

42. Current Owner/address: GLENWOOD LLC	43. Inventory form prepared by (name):	44. Survey date:
2166 HAMPTON AV ST LOUIS MO 63139	Additional Information/revisions by:	45. Date of revisions:
FOR SHPO USE:		Survey Category: <input type="checkbox"/> RLS <input type="checkbox"/> ILS <input type="checkbox"/> Significant Properties List

Date entered in inventory:	Level of survey: <input type="checkbox"/> reconnaissance <input type="checkbox"/> intensive	Additional research? <input type="checkbox"/> yes <input type="checkbox"/> no
National Register Status: <input type="checkbox"/> listed <input type="checkbox"/> in listed district	Other:	
Name:		
<input type="checkbox"/> pending listing <input type="checkbox"/> not eligible <input type="checkbox"/> eligible(district) <input type="checkbox"/> eligible (individually) <input type="checkbox"/> not determined		



ARCHITECTURAL/HISTORIC INVENTORY FORM

2166 HAMPTON AV

LOCATION MAP (include north arrow):

SITE MAP/PLAN (include north arrow):

Insert photograph of primary structure on property:

Photo 1:

Photo 2:

Description:

Description:

Date:

CD No.:

Image No.

Date:

CD No.:

Image No.

Photographer:

Main Photo: Images2012\CompleteSurveyPhotos\Hampton2166.jpg



ARCHITECTURAL/HISTORIC INVENTORY FORM

2166 HAMPTON AV

21.(cont.) History:and significance. Expand box as necessary or add continuation pages.

22. (cont.) Sources of information. Expand box as necessary or add continuation pages.

40. (cont.) Description of environment and outbuilding. Expand box as necessary or add continuation pages.

41. (cont.) Description of primary resource. Expand box as necessary, or add continuation pages.

Bradburn Teaching Supply. Simple one-story brick. Part of potential Hampton MCM district?



BRADBURN

2166



ARCHITECTURAL/HISTORIC INVENTORY FORM

1. Survey no. SLC-AS-047-0084		2. Survey name: Thematic Survey of Midcentury Modern Movement Nonresidential Architecture in St. Louis	
3. County: St. Louis [Independent City]		4. Address: 2185 HAMPTON AV	
Alternate address if applicable			
5. City/State: St. Louis [Independent City], M		6. UTM: or: LAT 38:36:54.88 LONG: 90:17:14.95	7. Township/Range/Section: T: R: S: N/A
8. Historic Name (if known):		9. Present/other name (if known):	
10. Ownership: Private	11a. Historic Use (if known): Commerce Trade		11b. Current Use:

HISTORICAL DATA

12. Construction date: Major addition/alteration date:	1958 N/A	15. Architect: Undetermined	18. Previously surveyed? <input type="checkbox"/> Cite survey name in box 22 cont. (page 3)
13. Significant date/period:		16. Builder/contractor: Undetermined	19. On National Register? Cite nomination name in box 22 cont. (page 3)
14. Area(s) of significance: To be determined		17. Original or significant owner: Undetermined	20. National Register eligible? Not determined
21. History and significance on continuation page. <input type="checkbox"/>		22. Sources of information on continuation page. <input type="checkbox"/>	Historic District Potential? <input checked="" type="checkbox"/> Name of Potential District? Hampton Ave

ARCHITECTURAL INFORMATION

23. Category of Property: Building	30. Roof Material: Undetermined	37. Windows: Type: Fixed
24. Vernacular or property type: Office Building	31. Chimney placement: None	Panes narrow singles and bays of 3
25. Architectural style: Modern Movements	32. Structural system: Reinforced Concrete	38. Acreage (rural): Visible from public road? <input checked="" type="checkbox"/>
26. Plan Shape: Irregular	33. Exterior wall cladding: Brick	39. Changes: (describe in box 41 cont.) <input type="checkbox"/> Addition Date(s): <input type="checkbox"/> Altered Date(s): <input type="checkbox"/> Moved Date(s): <input type="checkbox"/> Other Date(s):
27. Number of Stories: 2 Stories	34. Foundation Material: Concrete	Endangered by:
28. No. of bays (1st floor): 2	35. Basement type: Undetermined	40. No. outbuildings (describe in box 40 cont.):
29. Roof Type: Flat	36. Front Porch Type: N/A	41. Further description of building features and associated resources on continuation page. <input checked="" type="checkbox"/>

OTHER

42. Current Owner/address: S M WILSON & CO 1616 CLEVELAND PO BOX 130 GRANITE CITY IL 62040	43. Inventory form prepared by (name): Patience Stuart Peter Meijer Architect, PC Additional Information/revisions by:	44. Survey date: 45. Date of revisions: Survey Category: <input checked="" type="checkbox"/> RLS <input type="checkbox"/> ILS <input type="checkbox"/> Significant Properties List
---	---	---

FOR SHPO USE:

Date entered in inventory:	Level of survey: <input type="checkbox"/> reconnaissance <input type="checkbox"/> intensive	Additional research? <input type="checkbox"/> yes <input type="checkbox"/> no
National Register Status: <input type="checkbox"/> listed <input type="checkbox"/> in listed district	Other:	
Name:		
<input type="checkbox"/> pending listing <input type="checkbox"/> not eligible <input type="checkbox"/> eligible(district) <input type="checkbox"/> eligible (individually) <input type="checkbox"/> not determined		



ARCHITECTURAL/HISTORIC INVENTORY FORM

2185 HAMPTON AV

LOCATION MAP (include north arrow):

SITE MAP/PLAN (include north arrow):

Insert photograph of primary structure on property:

Photo 1:

Photo 2:

Description:

Description:

Date: CD No.: Image No.

Date: CD No.: Image No.

Photographer: PMA

Main Photo: Images2012\2185 HAMPTON AV.JPG



ARCHITECTURAL/HISTORIC INVENTORY FORM

2185 HAMPTON AV

21.(cont.) History:and significance. Expand box as necessary or add continuation pages.

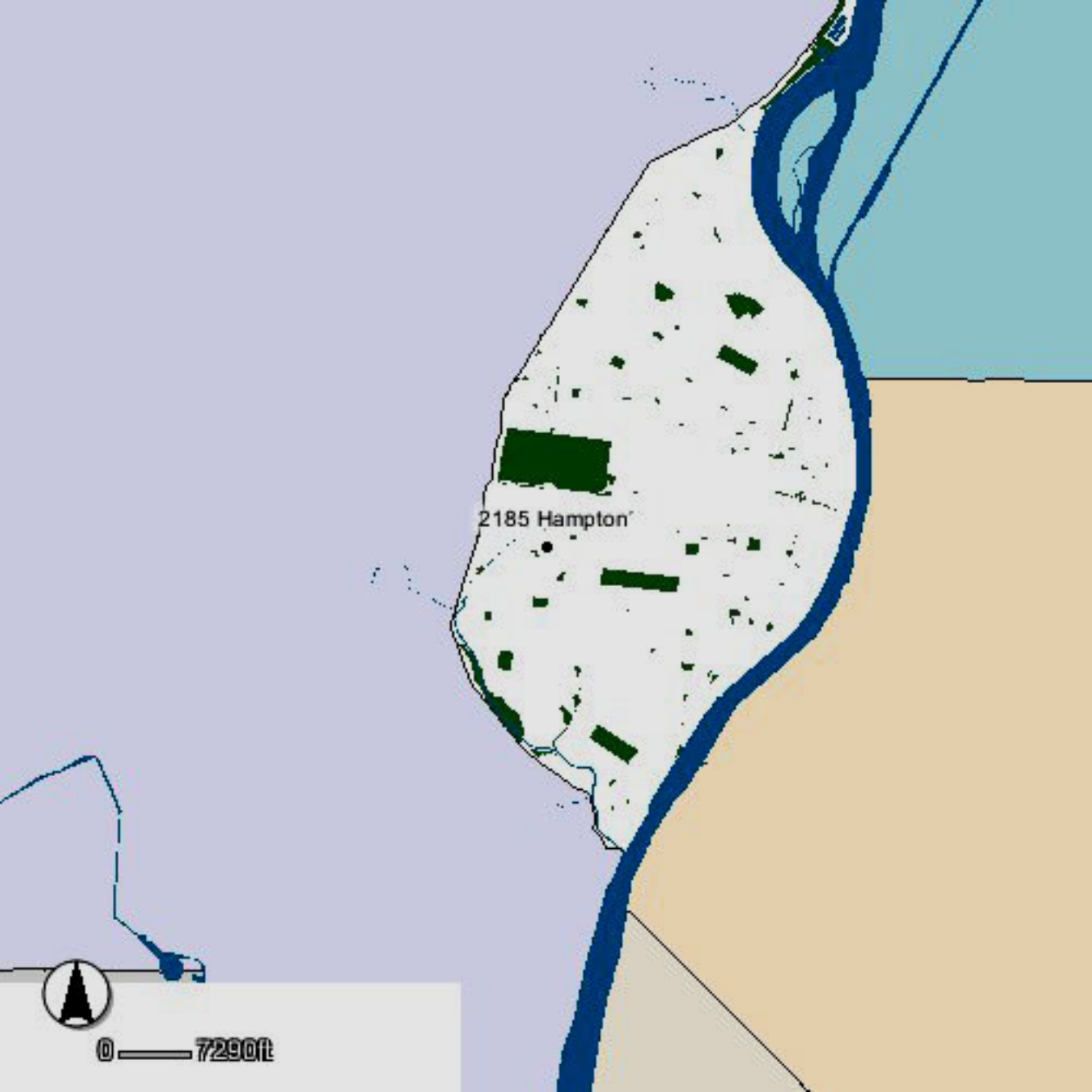
22. (cont.) Sources of information. Expand box as necessary or add continuation pages.

No building permits were found for this property.

40. (cont.) Description of environment and outbuilding. Expand box as necessary or add continuation pages.

41. (cont.) Description of primary resource. Expand box as necessary, or add continuation pages.

This building, currently housing SM Wilson Contractors, is a two-story irregularly shaped reinforced concrete structure. The street façade consists of brick with concrete pilasters delineating the window bays, each containing a 3-pane window with a stone sill. A large concrete portico supported by heavy concrete square columns leads to an entry tucked into a corner of the building. The north façade features a 2.5 story curved glass atrium with aluminum mullions. The façade to the atrium's west is similar to the street façade with bays. The façade to the atrium's east is recessed slightly exposing heavy concrete columns and full-length clerestory windows.



2185 Hampton



0 7290ft



SULPHUR AVE

HAMPTON AVE

ELIZABETH AVE

2185 Hampton



0 41M





ARCHITECTURAL/HISTORIC INVENTORY FORM

1. Survey no. SLC-AS-047-0085		2. Survey name: Thematic Survey of Modern Movement Architecture in St. Louis	
3. County: St. Louis [Independent City]		4. Address: 2300 HAMPTON AV	
Alternate address if applicable			
5. City/State: St. Louis [Independent City], M		6. UTM:	or: LAT 38:36:53.93 LONG: 90:17:13.36
7. Township/Range/Section: T: R: S: N/A			
8. Historic Name (if known):		9. Present/other name (if known): Electrical Industry Training Center	
10. Ownership: Private	11a. Historic Use (if known): Commerce Trade		11b. Current Use:

HISTORICAL DATA

12. Construction date: Major addition/alteration date:	1965 N/A	15. Architect: Undetermined	18. Previously surveyed? <input type="checkbox"/> Cite survey name in box 22 cont. (page 3)
13. Significant date/period: 1967		16. Builder/contractor: Undetermined	19. On National Register? Cite nomination name in box 22 cont. (page 3)
14. Area(s) of significance: To be determined		17. Original or significant owner: Undetermined	20. National Register eligible? Not determined
21. History and significance on continuation page. <input type="checkbox"/>		22. Sources of information on continuation page. <input type="checkbox"/>	Historic District Potential? <input checked="" type="checkbox"/> Name of Potential District? Hampton Ave; Union Halls

ARCHITECTURAL INFORMATION

23. Category of Property: Building	30. Roof Material: Undetermined	37. Windows: Type: Historic Ribbon
24. Vernacular or property type: Institutional/Organization	31. Chimney placement: None	Panes
25. Architectural style: International Style	32. Structural system: Undetermined	38. Acreage (rural): Visible from public road? <input checked="" type="checkbox"/>
26. Plan Shape: Rectangular Long St. Fac	33. Exterior wall cladding: Brick	39. Changes: (describe in box 41 cont.) <input type="checkbox"/> Addition Date(s) <input type="checkbox"/> Altered Date(s) <input type="checkbox"/> Moved Date(s) <input type="checkbox"/> Other Date(s)
27. Number of Stories: 1-story	34. Foundation Material: Concrete	Endangered by:
28. No. of bays (1st floor): 3	35. Basement type: Undetermined	40. No. outbuildings (describe in box 40 cont.):
29. Roof Type: Flat	36. Front Porch Type: N/A	41. Further description of building features and associated resources on continuation page. <input checked="" type="checkbox"/>

OTHER

42. Current Owner/address: I B E W APPRENTICESHIP & TRAINING TR LOCAL # 1 2300 HAMPTON AVE ST LOUIS MO 63139	43. Inventory form prepared by (name): Patience Stuart Peter Meijer Architect, PC Additional Information/revisions by:	44. Survey date: 45. Date of revisions: Survey Category: <input checked="" type="checkbox"/> RLS <input type="checkbox"/> ILS <input type="checkbox"/> Significant Properties Lis
--	---	--

FOR SHPO USE:

Date entered in inventory:	Level of survey: <input type="checkbox"/> reconnaissance <input type="checkbox"/> intensive	Additional research? <input type="checkbox"/> yes <input type="checkbox"/> no
National Register Status: <input type="checkbox"/> listed <input type="checkbox"/> in listed district	Other:	
Name:		
<input type="checkbox"/> pending listing <input type="checkbox"/> not eligible <input type="checkbox"/> eligible(district) <input type="checkbox"/> eligible (individually) <input type="checkbox"/> not determined		



ARCHITECTURAL/HISTORIC INVENTORY FORM

2300 HAMPTON AV

LOCATION MAP (include north arrow):

SITE MAP/PLAN (include north arrow):

Insert photograph of primary structure on property:

Photo 1:

Photo 2:

Description:

Description:

Date:

CD No.:

Image No.

Date:

CD No.:

Image No.

Photographer: PMA

Main Photo: Images2012\2300 HAMPTON AV_0001.JPG



ARCHITECTURAL/HISTORIC INVENTORY FORM

2300 HAMPTON AV

21.(cont.) History:and significance. Expand box as necessary or add continuation pages.

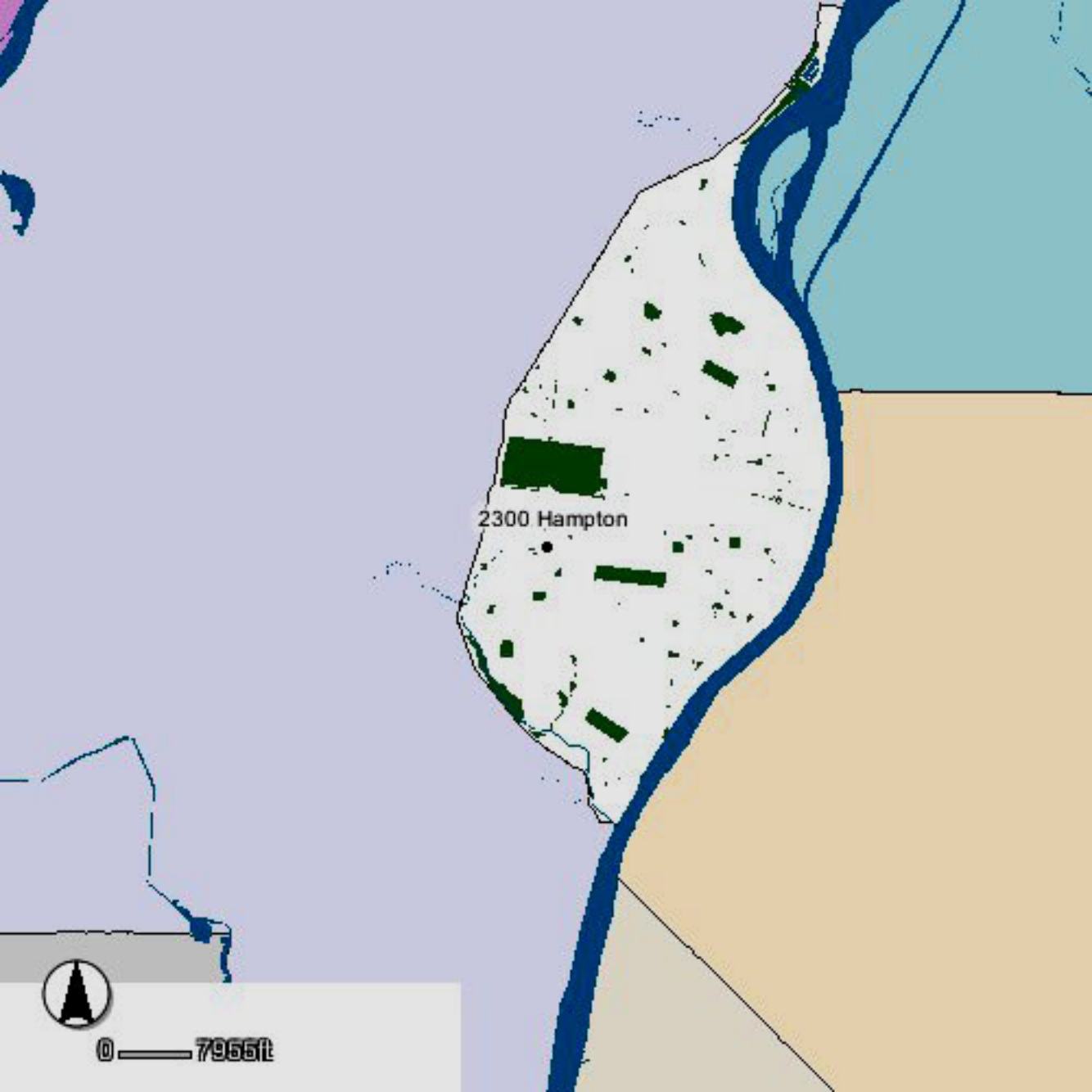
22. (cont.) Sources of information. Expand box as necessary or add continuation pages.

No building permits were found for this property.

40. (cont.) Description of environment and outbuilding. Expand box as necessary or add continuation pages.

41. (cont.) Description of primary resource. Expand box as necessary, or add continuation pages.

The Electrical Industry Training Center building is a collection of union trade offices. The rectangular building has single and two story portions as well as two stories. The main façade features red brick with a band of ribbon windows with brick sills on both sides of the entry. The secondary façade features sporadic fenestration and the main entrance as well as a garage door. Both street facades are the single story portion of the building. The two-story area is the back corner and is clad with metal sheathing. The main façade of the single story and the front three sides of the two-story both feature shallow parapets.



A map showing a coastal region. A large body of water (light blue) is on the right, and a river (dark blue) flows from the top right towards the bottom. A peninsula (white) is situated in the water, with several dark green rectangular areas representing buildings or structures. The text '2300 Hampton' is located near the center of the peninsula. The background is a light purple color.

2300 Hampton



0 — 7966ft

HAMPTON AVE

ELIZABETH AVE

2300 Hampton

HAMPTON AVE



0 45ft



ELECTRICAL INDUSTRY TRAINING CENTER

Electrical Industry Training Center

WE ELECT
SHERIFF
12
MURPHY



Bradburn's

Open to the Public
OLYMPICS
& ELECTION
RESOURCE BOOKS
& DECORATIONS

Electric

ELIZABETH



ARCHITECTURAL/HISTORIC INVENTORY FORM

1. Survey no. SLC-AS-047-0086		2. Survey name: Thematic Survey of Midcentury Modern Movement Nonresidential Architecture in St. Louis	
3. County: St. Louis [Independent City]		4. Address: 2301 HAMPTON AV	
Alternate address if applicable			
5. City/State: St. Louis [Independent City], M		6. UTM: or: LAT 38:36:53.63 LONG: 90:17:14.92	7. Township/Range/Section: T: R: S: N/A
8. Historic Name (if known):		9. Present/other name (if known):	
10. Ownership: Private	11a. Historic Use (if known): Commerce Trade		11b. Current Use:

HISTORICAL DATA

12. Construction date: Major addition/alteration date:	1951 N/A	15. Architect: Undetermined	18. Previously surveyed? <input type="checkbox"/> Cite survey name in box 22 cont. (page 3)
13. Significant date/period:		16. Builder/contractor: Undetermined	19. On National Register? Cite nomination name in box 22 cont. (page 3)
14. Area(s) of significance: To be determined		17. Original or significant owner: Undetermined	20. National Register eligible? Not determined
21. History and significance on continuation page. <input type="checkbox"/>		22. Sources of information on continuation page. <input type="checkbox"/>	Historic District Potential? <input checked="" type="checkbox"/> Name of Potential District? Hampton Ave

ARCHITECTURAL INFORMATION

23. Category of Property: Building	30. Roof Material: Undetermined	37. Windows: Non Historic Type: Ribbon
24. Vernacular or property type: Office Building	31. Chimney placement: Offset Left	Panes glass block and glass pane rows
25. Architectural style: Modern Movements	32. Structural system: Undetermined	38. Acreage (rural): Visible from public road? <input checked="" type="checkbox"/>
26. Plan Shape: Rectangular Short St. Fac	33. Exterior wall cladding: Brick	39. Changes: (describe in box 41 cont.) <input type="checkbox"/> Addition Date(s): <input type="checkbox"/> Altered Date(s): <input type="checkbox"/> Moved Date(s): <input type="checkbox"/> Other Date(s):
27. Number of Stories: 2 Stories	34. Foundation Material: Concrete	Endangered by:
28. No. of bays (1st floor): 2	35. Basement type: Undetermined	40. No. outbuildings (describe in box 40 cont.):
29. Roof Type: Flat	36. Front Porch Type: N/A	41. Further description of building features and associated resources on continuation page. <input checked="" type="checkbox"/>

OTHER

42. Current Owner/address: R&B ENTERPRISES 323 CONSORT DR BALLWIN MO 63011	43. Inventory form prepared by (name): Patience Stuart Peter Meijer Architect, PC Additional Information/revisions by:	44. Survey date: 45. Date of revisions: Survey Category: <input checked="" type="checkbox"/> RLS <input type="checkbox"/> ILS <input type="checkbox"/> Significant Properties List
---	---	---

FOR SHPO USE:

Date entered in inventory:	Level of survey: <input type="checkbox"/> reconnaissance <input type="checkbox"/> intensive	Additional research? <input type="checkbox"/> yes <input type="checkbox"/> no
National Register Status: <input type="checkbox"/> listed <input type="checkbox"/> in listed district	Other:	
Name:		
<input type="checkbox"/> pending listing <input type="checkbox"/> not eligible <input type="checkbox"/> eligible(district) <input type="checkbox"/> eligible (individually) <input type="checkbox"/> not determined		



ARCHITECTURAL/HISTORIC INVENTORY FORM

2301 HAMPTON AV

LOCATION MAP (include north arrow):

SITE MAP/PLAN (include north arrow):

Insert photograph of primary structure on property:

Photo 1:

Photo 2:

Description:

Description:

Date: CD No.: Image No.

Date: CD No.: Image No.

Photographer: PMA

Main Photo: Images2012\2301 HAMPTON AV.JPG



ARCHITECTURAL/HISTORIC INVENTORY FORM

2301 HAMPTON AV

21.(cont.) History:and significance. Expand box as necessary or add continuation pages.

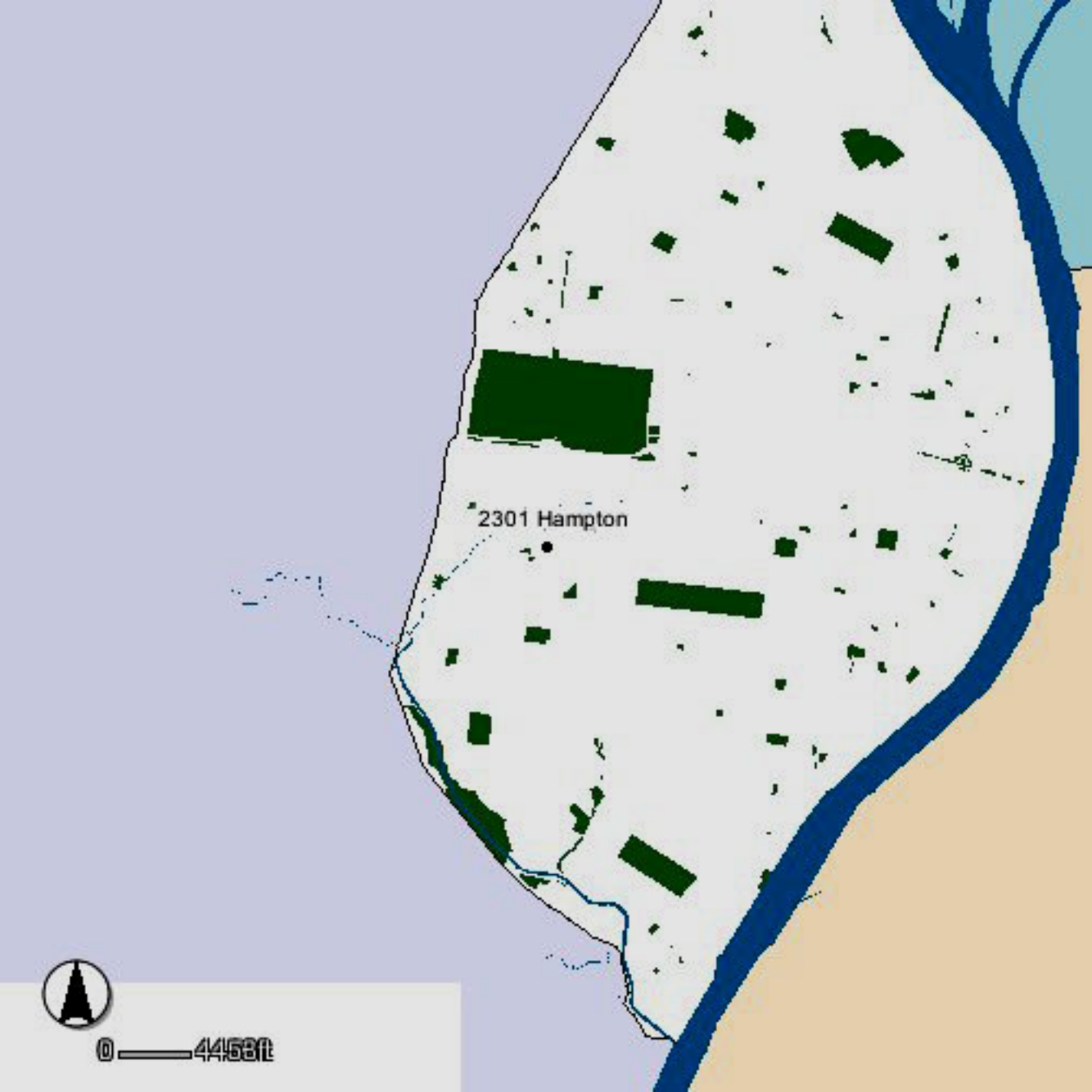
22. (cont.) Sources of information. Expand box as necessary or add continuation pages.

No building permits were found for this property.

40. (cont.) Description of environment and outbuilding. Expand box as necessary or add continuation pages.

41. (cont.) Description of primary resource. Expand box as necessary, or add continuation pages.

This two-story rectangular office building has a concrete foundation and a flat projecting roof with cornice along the front volume of the building. The recessed primary façade has a curtain wall entry with a block concrete support column. A glass block ribbon window extends over the length of the primary façade to one side of the entry, with a single band of high fixed row windows along the recessed secondary façades. The back volume of the building has secondary concrete block façades with recessed window bays, each with a single window with a stone sill per floor and per bay flanked by full height bands of projecting brick.



A map of a coastal area, likely a peninsula or island, with a river flowing along its right side. The land is white, and the water is light blue. Several dark green rectangular shapes represent buildings or structures. A label '2301 Hampton' is placed near a small black dot. A scale bar and a north arrow are in the bottom left corner.

2301 Hampton



0 — 4453ft

ELIZABETH AVE

2301 Hampton

HAMPTON AVE



0 — 25ft





ARCHITECTURAL/HISTORIC INVENTORY FORM

1. Survey no. SLC-AS-047		2. Survey name: Thematic Survey of Midcentury Modern Movement Nonresidential Architecture in St. Louis	
3. County: St. Louis [Independent City]		4. Address: 2311 HAMPTON AV	
Alternate address if applicable			
5. City/State: St. Louis [Independent City], M		6. UTM:	or: LAT 38:36:53 LONG: 90:17:15
		7. Township/Range/Section: T: R: S: N/A	
8. Historic Name (if known):		9. Present/other name (if known):	
10. Ownership: Private	11a. Historic Use (if known):		11b. Current Use:

HISTORICAL DATA

12. Construction date: Major addition/alteration date:	1952	15. Architect:	18. Previously surveyed? <input type="checkbox"/> Cite survey name in box 22 cont. (page 3)
13. Significant date/period:		16. Builder/contractor:	19. On National Register? Cite nomination name in box 22 cont. (page 3)
14. Area(s) of significance:		17. Original or significant owner:	20. National Register eligible?
21. History and significance on continuation page. <input type="checkbox"/>		22. Sources of information on continuation page. <input type="checkbox"/>	Historic District Potential? <input type="checkbox"/> Name of Potential District?

ARCHITECTURAL INFORMATION

23. Category of Property: Building	30. Roof Material:	37. Windows: Type:
24. Vernacular or property type: 1-Story Commercial	31. Chimney placement:	Panes
25. Architectural style: Modern Movements	32. Structural system:	38. Acreage (rural): Visible from public road? <input checked="" type="checkbox"/>
26. Plan Shape:	33. Exterior wall cladding:	39. Changes: (describe in box 41 cont.) <input type="checkbox"/> Addition Date(s): <input type="checkbox"/> Altered Date(s): <input type="checkbox"/> Moved Date(s): <input type="checkbox"/> Other Date(s):
27. Number of Stories:	34. Foundation Material:	Endangered by:
28. No. of bays (1st floor)	35. Basement type:	40. No. outbuildings (describe in box 40 cont.):
29. Roof Type:	36. Front Porch Type:	41. Further description of building features and associated resources on continuation page. <input type="checkbox"/>

OTHER

42. Current Owner/address: DARVIS & RODRICK REAL ESTATE LLC C/O JAMISON BRAUN 2311 HAMPTON AV ST LOUIS MO 63139	43. Inventory form prepared by (name): Patience Stuart Peter Meijer Architect, PC Additional Information/revisions by:	44. Survey date: 45. Date of revisions: Survey Category: <input type="checkbox"/> RLS <input type="checkbox"/> ILS <input type="checkbox"/> Significant Properties List
---	---	--

FOR SHPO USE:

Date entered in inventory:	Level of survey: <input type="checkbox"/> reconnaissance <input type="checkbox"/> intensive	Additional research? <input type="checkbox"/> yes <input type="checkbox"/> no
National Register Status: <input type="checkbox"/> listed <input type="checkbox"/> in listed district	Other:	
Name:		
<input type="checkbox"/> pending listing <input type="checkbox"/> not eligible <input type="checkbox"/> eligible(district) <input type="checkbox"/> eligible (individually) <input type="checkbox"/> not determined		



ARCHITECTURAL/HISTORIC INVENTORY FORM

2311 HAMPTON AV

LOCATION MAP (include north arrow):

SITE MAP/PLAN (include north arrow):

Insert photograph of primary structure on property:

Photo 1:

Photo 2:

Description:

Description:

Date:

CD No.:

Image No.

Date:

CD No.:

Image No.

Photographer:

Main Photo: Images2012\CompleteSurveyPhotos\Hampton2311.jpg



ARCHITECTURAL/HISTORIC INVENTORY FORM

2311 HAMPTON AV

21.(cont.) History:and significance. Expand box as necessary or add continuation pages.

22. (cont.) Sources of information. Expand box as necessary or add continuation pages.

40. (cont.) Description of environment and outbuilding. Expand box as necessary or add continuation pages.

41. (cont.) Description of primary resource. Expand box as necessary, or add continuation pages.

Odd shaped façade with "riveted" edges, stucco façade with glass block storefront windows. Concrete block at rear. Triangular metal canopy.





ARCHITECTURAL/HISTORIC INVENTORY FORM

1. Survey no. SLC-AS-047	2. Survey name: Thematic Survey of Midcentury Modern Movement Nonresidential Architecture in St. Louis		
3. County: St. Louis [Independent City]	4. Address: 2320-2 HAMPTON AV		
Alternate address if applicable			
5. City/State: St. Louis [Independent City], M	6. UTM:	or: LAT	7. Township/Range/Section: T: R: S: N/A
8. Historic Name (if known):		9. Present/other name (if known):	
10. Ownership:	11a. Historic Use (if known):	11b. Current Use:	

HISTORICAL DATA

12. Construction date: Major addition/alteration date:	1952 1952	15. Architect:	18. Previously surveyed? <input type="checkbox"/> Cite survey name in box 22 cont. (page 3)
13. Significant date/period:		16. Builder/contractor:	19. On National Register? Cite nomination name in box 22 cont. (page 3)
14. Area(s) of significance:		17. Original or significant owner:	20. National Register eligible?
21. History and significance on continuation page. <input type="checkbox"/>		22. Sources of information on continuation page. <input type="checkbox"/>	Historic District Potential? <input type="checkbox"/> Name of Potential District?

ARCHITECTURAL INFORMATION

23. Category of Property:	30. Roof Material:	37. Windows: Type:
24. Vernacular or property type: 1-Story Commercial	31. Chimney placement:	Panes
25. Architectural style: Modern Movements	32. Structural system:	38. Acreage (rural): Visible from public road? <input type="checkbox"/>
26. Plan Shape:	33. Exterior wall cladding:	39. Changes: (describe in box 41 cont.) <input type="checkbox"/> Addition Date(s): <input type="checkbox"/> Altered Date(s): <input type="checkbox"/> Moved Date(s): <input type="checkbox"/> Other Date(s):
27. Number of Stories:	34. Foundation Material:	Endangered by:
28. No. of bays (1st floor)	35. Basement type:	40. No. outbuildings (describe in box 40 cont.):
29. Roof Type:	36. Front Porch Type:	41. Further description of building features and associated resources on continuation page. <input type="checkbox"/>

OTHER

42. Current Owner/address: STREET, ROBERT W TRS	43. Inventory form prepared by (name):	44. Survey date:
6420 CECIL AVE	Additional Information/revisions by:	45. Date of revisions:
ST LOUIS MO 63105		Survey Category: <input type="checkbox"/> RLS <input type="checkbox"/> ILS <input type="checkbox"/> Significant Properties List

FOR SHPO USE:

Date entered in inventory:	Level of survey: <input type="checkbox"/> reconnaissance <input type="checkbox"/> intensive	Additional research? <input type="checkbox"/> yes <input type="checkbox"/> no
National Register Status: <input type="checkbox"/> listed <input type="checkbox"/> in listed district	Other:	
Name:		
<input type="checkbox"/> pending listing <input type="checkbox"/> not eligible <input type="checkbox"/> eligible(district) <input type="checkbox"/> eligible (individually) <input type="checkbox"/> not determined		



ARCHITECTURAL/HISTORIC INVENTORY FORM

2320-2 HAMPTON AV

LOCATION MAP (include north arrow):

SITE MAP/PLAN (include north arrow):

Insert photograph of primary structure on property:

Photo 1:

Photo 2:

Description:

Description:

Date:

CD No.:

Image No.

Date:

CD No.:

Image No.

Photographer:

Main Photo: Images2012\CompleteSurveyPhotos\Hampton2320.jpg



ARCHITECTURAL/HISTORIC INVENTORY FORM

2320-2 HAMPTON AV

21.(cont.) History:and significance. Expand box as necessary or add continuation pages.

22. (cont.) Sources of information. Expand box as necessary or add continuation pages.

40. (cont.) Description of environment and outbuilding. Expand box as necessary or add continuation pages.

41. (cont.) Description of primary resource. Expand box as necessary, or add continuation pages.

Brick commercial building with cutouts in projecting wall at one end. False mansard roof.



NOT

BOSCH
Power Tools



CAUTION

232



ARCHITECTURAL/HISTORIC INVENTORY FORM

1. Survey no. SLC-AS-047	2. Survey name: Thematic Survey of Midcentury Modern Movement Nonresidential Architecture in St. Louis		
3. County: St. Louis [Independent City]	4. Address: 2324 HAMPTON AV		
Alternate address if applicable			
5. City/State: St. Louis [Independent City], M	6. UTM:	or: LAT	7. Township/Range/Section: T: R: S: N/A
8. Historic Name (if known):		9. Present/other name (if known):	
10. Ownership:	11a. Historic Use (if known):	11b. Current Use:	

HISTORICAL DATA

12. Construction date: Major addition/alteration date:	1953	15. Architect:	18. Previously surveyed? <input type="checkbox"/> Cite survey name in box 22 cont. (page 3)
13. Significant date/period:		16. Builder/contractor:	19. On National Register? Cite nomination name in box 22 cont. (page 3)
14. Area(s) of significance:		17. Original or significant owner:	20. National Register eligible?
21. History and significance on continuation page. <input type="checkbox"/>		22. Sources of information on continuation page. <input type="checkbox"/>	Historic District Potential? <input type="checkbox"/> Name of Potential District?

ARCHITECTURAL INFORMATION

23. Category of Property:	30. Roof Material:	37. Windows: Type:
24. Vernacular or property type: 1-Story Commercial	31. Chimney placement:	Panes
25. Architectural style: Modern Movements	32. Structural system:	38. Acreage (rural): Visible from public road? <input type="checkbox"/>
26. Plan Shape:	33. Exterior wall cladding:	39. Changes: (describe in box 41 cont.) <input type="checkbox"/> Addition Date(s): <input type="checkbox"/> Altered Date(s): <input type="checkbox"/> Moved Date(s): <input type="checkbox"/> Other Date(s):
27. Number of Stories:	34. Foundation Material:	Endangered by:
28. No. of bays (1st floor)	35. Basement type:	40. No. outbuildings (describe in box 40 cont.):
29. Roof Type:	36. Front Porch Type:	41. Further description of building features and associated resources on continuation page. <input type="checkbox"/>

OTHER

42. Current Owner/address: NEAR NORTH INVESTMENTS LLC	43. Inventory form prepared by (name):	44. Survey date:
1112 EDWARD TERR ST LOUIS MO 63117	Additional Information/revisions by:	45. Date of revisions:
FOR SHPO USE:		Survey Category: <input type="checkbox"/> RLS <input type="checkbox"/> ILS <input type="checkbox"/> Significant Properties List

Date entered in inventory:	Level of survey: <input type="checkbox"/> reconnaissance <input type="checkbox"/> intensive	Additional research? <input type="checkbox"/> yes <input type="checkbox"/> no
National Register Status: <input type="checkbox"/> listed <input type="checkbox"/> in listed district	Other:	
Name:		
<input type="checkbox"/> pending listing <input type="checkbox"/> not eligible <input type="checkbox"/> eligible(district) <input type="checkbox"/> eligible (individually) <input type="checkbox"/> not determined		



ARCHITECTURAL/HISTORIC INVENTORY FORM

2324 HAMPTON AV

LOCATION MAP (include north arrow):

SITE MAP/PLAN (include north arrow):

Insert photograph of primary structure on property:

Photo 1:

Photo 2:

Description:

Description:

Date:

CD No.:

Image No.

Date:

CD No.:

Image No.

Photographer:

Main Photo: Images2012\CompleteSurveyPhotos\Hampton2324.jpg



ARCHITECTURAL/HISTORIC INVENTORY FORM

2324 HAMPTON AV

21.(cont.) History:and significance. Expand box as necessary or add continuation pages.

22. (cont.) Sources of information. Expand box as necessary or add continuation pages.

40. (cont.) Description of environment and outbuilding. Expand box as necessary or add continuation pages.

41. (cont.) Description of primary resource. Expand box as necessary, or add continuation pages.

Small commercial building with projecting bay and flat metal awning over entry door and windows.





ARCHITECTURAL/HISTORIC INVENTORY FORM

1. Survey no. SLC-AS-047		2. Survey name: Thematic Survey of Midcentury Modern Movement Nonresidential Architecture in St. Louis	
3. County: St. Louis [Independent City]		4. Address: 2329 HAMPTON AV	
Alternate address if applicable			
5. City/State: St. Louis [Independent City], M		6. UTM: LAT LONG:	7. Township/Range/Section: T: R: S: N/A
8. Historic Name (if known):		9. Present/other name (if known):	
10. Ownership:	11a. Historic Use (if known):	11b. Current Use:	

HISTORICAL DATA

12. Construction date: Major addition/alteration date:	1955	15. Architect:	18. Previously surveyed? <input type="checkbox"/> Cite survey name in box 22 cont. (page 3)
13. Significant date/period:		16. Builder/contractor:	
14. Area(s) of significance:		17. Original or significant owner:	19. On National Register? Cite nomination name in box 22 cont. (page 3)
			20. National Register eligible?
21. History and significance on continuation page. <input type="checkbox"/>		22. Sources of information on continuation page. <input type="checkbox"/>	Historic District Potential? <input type="checkbox"/> Name of Potential District?

ARCHITECTURAL INFORMATION

23. Category of Property:	30. Roof Material:	37. Windows: Type:
24. Vernacular or property type: Over 1-Story Commercial	31. Chimney placement:	Panes
25. Architectural style: Modern Movements	32. Structural system:	38. Acreage (rural): Visible from public road? <input type="checkbox"/>
26. Plan Shape:	33. Exterior wall cladding:	39. Changes: (describe in box 41 cont.) <input type="checkbox"/> Addition Date(s): <input type="checkbox"/> Altered Date(s): <input type="checkbox"/> Moved Date(s): <input type="checkbox"/> Other Date(s):
27. Number of Stories:	34. Foundation Material:	Endangered by:
28. No. of bays (1st floor)	35. Basement type:	40. No. outbuildings (describe in box 40 cont.):
29. Roof Type:	36. Front Porch Type:	41. Further description of building features and associated resources on continuation page. <input type="checkbox"/>

OTHER

42. Current Owner/address: FARMERS & MERCHANTS BANK & TRUST CO P O BOX 938 HANNIBAL MO 63401	43. Inventory form prepared by (name): Additional Information/revisions by:	44. Survey date: 45. Date of revisions: Survey Category: <input type="checkbox"/> RLS <input type="checkbox"/> ILS <input type="checkbox"/> Significant Properties List
---	--	--

FOR SHPO USE:

Date entered in inventory:	Level of survey: <input type="checkbox"/> reconnaissance <input type="checkbox"/> intensive	Additional research? <input type="checkbox"/> yes <input type="checkbox"/> no
National Register Status: <input type="checkbox"/> listed <input type="checkbox"/> in listed district	Other:	
Name:		
<input type="checkbox"/> pending listing <input type="checkbox"/> not eligible <input type="checkbox"/> eligible(district) <input type="checkbox"/> eligible (individually) <input type="checkbox"/> not determined		



ARCHITECTURAL/HISTORIC INVENTORY FORM

2329 HAMPTON AV

LOCATION MAP (include north arrow):

SITE MAP/PLAN (include north arrow):

Insert photograph of primary structure on property:

Photo 1:

Photo 2:

Description:

Description:

Date:

CD No.:

Image No.

Date:

CD No.:

Image No.

Photographer:

Main Photo: Images2012\CompleteSurveyPhotos\Hampton2329.jpg



ARCHITECTURAL/HISTORIC INVENTORY FORM

2329 HAMPTON AV

21.(cont.) History:and significance. Expand box as necessary or add continuation pages.

22. (cont.) Sources of information. Expand box as necessary or add continuation pages.

40. (cont.) Description of environment and outbuilding. Expand box as necessary or add continuation pages.

41. (cont.) Description of primary resource. Expand box as necessary, or add continuation pages.

Two-story brick building w/ semi-circular canopy. Windows altered, 1st story of façade covered in EFIS. One-story section has false mansard and ribbon storefront windows.





ARCHITECTURAL/HISTORIC INVENTORY FORM

1. Survey no. SLC-AS-047	2. Survey name: Thematic Survey of Midcentury Modern Movement Nonresidential Architecture in St. Louis		
3. County: St. Louis [Independent City]	4. Address: 2330-6 HAMPTON AV		
Alternate address if applicable			
5. City/State: St. Louis [Independent City], M	6. UTM:	or: LAT	7. Township/Range/Section: T: R: S: N/A
8. Historic Name (if known):		9. Present/other name (if known):	
10. Ownership:		11a. Historic Use (if known):	11b. Current Use:

HISTORICAL DATA

12. Construction date: Major addition/alteration date:	1953	15. Architect:	18. Previously surveyed? <input type="checkbox"/> Cite survey name in box 22 cont. (page 3)
13. Significant date/period:		16. Builder/contractor:	19. On National Register? Cite nomination name in box 22 cont. (page 3)
14. Area(s) of significance:		17. Original or significant owner:	20. National Register eligible?
21. History and significance on continuation page. <input type="checkbox"/>		22. Sources of information on continuation page. <input type="checkbox"/>	Historic District Potential? <input type="checkbox"/> Name of Potential District?

ARCHITECTURAL INFORMATION

23. Category of Property:	30. Roof Material:	37. Windows: Type:
24. Vernacular or property type: 1-Story Commercial	31. Chimney placement:	Panes
25. Architectural style: Modern Movements	32. Structural system:	38. Acreage (rural): Visible from public road? <input type="checkbox"/>
26. Plan Shape:	33. Exterior wall cladding:	39. Changes: (describe in box 41 cont.) <input type="checkbox"/> Addition Date(s): <input type="checkbox"/> Altered Date(s): <input type="checkbox"/> Moved Date(s): <input type="checkbox"/> Other Date(s):
27. Number of Stories:	34. Foundation Material:	Endangered by:
28. No. of bays (1st floor)	35. Basement type:	40. No. outbuildings (describe in box 40 cont.):
29. Roof Type:	36. Front Porch Type:	41. Further description of building features and associated resources on continuation page. <input type="checkbox"/>

OTHER

42. Current Owner/address: SAFETY COUNCIL OF GREATER ST LOUIS	43. Inventory form prepared by (name):	44. Survey date:
1015 LOCUST ST STE 902 ST LOUIS MO 63101	Additional Information/revisions by:	45. Date of revisions:
FOR SHPO USE:		Survey Category: <input type="checkbox"/> RLS <input type="checkbox"/> ILS <input type="checkbox"/> Significant Properties List

Date entered in inventory:	Level of survey: <input type="checkbox"/> reconnaissance <input type="checkbox"/> intensive	Additional research? <input type="checkbox"/> yes <input type="checkbox"/> no
National Register Status: <input type="checkbox"/> listed <input type="checkbox"/> in listed district	Other:	
Name:		
<input type="checkbox"/> pending listing <input type="checkbox"/> not eligible <input type="checkbox"/> eligible(district) <input type="checkbox"/> eligible (individually) <input type="checkbox"/> not determined		



ARCHITECTURAL/HISTORIC INVENTORY FORM

2330-6 HAMPTON AV

LOCATION MAP (include north arrow):

SITE MAP/PLAN (include north arrow):

Insert photograph of primary structure on property:

Photo 1:

Photo 2:

Description:

Description:

Date:

CD No.:

Image No.

Date:

CD No.:

Image No.

Photographer:

Main Photo: Images2012\CompleteSurveyPhotos\Hampton2330.jpg



ARCHITECTURAL/HISTORIC INVENTORY FORM

2330-6 HAMPTON AV

21.(cont.) History:and significance. Expand box as necessary or add continuation pages.

22. (cont.) Sources of information. Expand box as necessary or add continuation pages.

40. (cont.) Description of environment and outbuilding. Expand box as necessary or add continuation pages.

41. (cont.) Description of primary resource. Expand box as necessary, or add continuation pages.

Duplex brick commercial building separated by "stone" wall at front. Canopies over storefronts have been covered in EFIS.

SAFETY
COUNCIL

2
3
3
0

SAFETY
COUNCIL

S
A
T
O
P

D
W
I
D
U
I

S
A
T
O
P

D
W
I
D
U
I

D
W
I
D
U
I

D
W
I
D
U
I

D
W
I
D
U
I



ARCHITECTURAL/HISTORIC INVENTORY FORM

1. Survey no. SLC-AS-047		2. Survey name: Thematic Survey of Midcentury Modern Movement Nonresidential Architecture in St. Louis	
3. County: St. Louis [Independent City]		4. Address: 2340 HAMPTON AV	
Alternate address if applicable			
5. City/State: St. Louis [Independent City], M		6. UTM: LAT LONG:	7. Township/Range/Section: T: R: S: N/A
8. Historic Name (if known):		9. Present/other name (if known):	
10. Ownership:	11a. Historic Use (if known):		11b. Current Use:

HISTORICAL DATA

12. Construction date: Major addition/alteration date:	1954	15. Architect:	18. Previously surveyed? <input type="checkbox"/> Cite survey name in box 22 cont. (page 3)
13. Significant date/period:		16. Builder/contractor:	19. On National Register? Cite nomination name in box 22 cont. (page 3)
14. Area(s) of significance:		17. Original or significant owner:	20. National Register eligible?
21. History and significance on continuation page. <input type="checkbox"/>		22. Sources of information on continuation page. <input type="checkbox"/>	Historic District Potential? <input type="checkbox"/> Name of Potential District?

ARCHITECTURAL INFORMATION

23. Category of Property:	30. Roof Material:	37. Windows: Type:
24. Vernacular or property type: Office Building	31. Chimney placement:	Panes
25. Architectural style: Modern Movements	32. Structural system:	38. Acreage (rural): Visible from public road? <input type="checkbox"/>
26. Plan Shape:	33. Exterior wall cladding:	39. Changes: (describe in box 41 cont.) <input type="checkbox"/> Addition Date(s) <input type="checkbox"/> Altered Date(s) <input type="checkbox"/> Moved Date(s) <input type="checkbox"/> Other Date(s)
27. Number of Stories:	34. Foundation Material:	Endangered by:
28. No. of bays (1st floor)	35. Basement type:	40. No. outbuildings (describe in box 40 cont.):
29. Roof Type:	36. Front Porch Type:	41. Further description of building features and associated resources on continuation page. <input type="checkbox"/>

OTHER

42. Current Owner/address: FOREST HOLDING CO	43. Inventory form prepared by (name):	44. Survey date:
2340 HAMPTON AV ST LOUIS MO 63139	Additional Information/revisions by:	45. Date of revisions:
FOR SHPO USE:		Survey Category: <input type="checkbox"/> RLS <input type="checkbox"/> ILS <input type="checkbox"/> Significant Properties List

Date entered in inventory:	Level of survey: <input type="checkbox"/> reconnaissance <input type="checkbox"/> intensive	Additional research? <input type="checkbox"/> yes <input type="checkbox"/> no
National Register Status: <input type="checkbox"/> listed <input type="checkbox"/> in listed district	Other:	
Name:		
<input type="checkbox"/> pending listing <input type="checkbox"/> not eligible <input type="checkbox"/> eligible(district) <input type="checkbox"/> eligible (individually) <input type="checkbox"/> not determined		



ARCHITECTURAL/HISTORIC INVENTORY FORM

2340 HAMPTON AV

LOCATION MAP (include north arrow):

SITE MAP/PLAN (include north arrow):

Insert photograph of primary structure on property:

Photo 1:

Photo 2:

Description:

Description:

Date: CD No.: Image No.

Date: CD No.: Image No.

Photographer:

Main Photo: Images2012\CompleteSurveyPhotos\Hampton2340.jpg



ARCHITECTURAL/HISTORIC INVENTORY FORM

2340 HAMPTON AV

21.(cont.) History:and significance. Expand box as necessary or add continuation pages.

22. (cont.) Sources of information. Expand box as necessary or add continuation pages.

40. (cont.) Description of environment and outbuilding. Expand box as necessary or add continuation pages.

41. (cont.) Description of primary resource. Expand box as necessary, or add continuation pages.

One-story beige brick office building with raised basement and small windows. Projecting canopy supported by "stone" walls on either side of entry.



2340
MEDICAL BUILDING
EXIT →





Surrey Heights Professional Building
Surrey Heights REALTORS INC.
WILGREEN'S
WILSON & SONS
314.375.5563



ARCHITECTURAL/HISTORIC INVENTORY FORM

1. Survey no. SLC-AS-047	2. Survey name: Thematic Survey of Midcentury Modern Movement Nonresidential Architecture in St. Louis		
3. County: St. Louis [Independent City]	4. Address: 2343 HAMPTON AV		
Alternate address if applicable			
5. City/State: St. Louis [Independent City], M	6. UTM:	or: LAT	7. Township/Range/Section: T: R: S: N/A
8. Historic Name (if known):		9. Present/other name (if known):	
10. Ownership:	11a. Historic Use (if known):	11b. Current Use:	

HISTORICAL DATA

12. Construction date: Major addition/alteration date:	1952	15. Architect:	18. Previously surveyed? <input type="checkbox"/> Cite survey name in box 22 cont. (page 3)
13. Significant date/period:		16. Builder/contractor:	19. On National Register? Cite nomination name in box 22 cont. (page 3)
14. Area(s) of significance:		17. Original or significant owner:	20. National Register eligible?
21. History and significance on continuation page. <input type="checkbox"/>		22. Sources of information on continuation page. <input type="checkbox"/>	Historic District Potential? <input type="checkbox"/> Name of Potential District?

ARCHITECTURAL INFORMATION

23. Category of Property:	30. Roof Material:	37. Windows: Type:
24. Vernacular or property type: 1-Story Commercial	31. Chimney placement:	Panes
25. Architectural style: Modern Movements	32. Structural system:	38. Acreage (rural): Visible from public road? <input type="checkbox"/>
26. Plan Shape:	33. Exterior wall cladding:	39. Changes: (describe in box 41 cont.) <input type="checkbox"/> Addition Date(s): <input type="checkbox"/> Altered Date(s): <input type="checkbox"/> Moved Date(s): <input type="checkbox"/> Other Date(s):
27. Number of Stories:	34. Foundation Material:	Endangered by:
28. No. of bays (1st floor)	35. Basement type:	40. No. outbuildings (describe in box 40 cont.):
29. Roof Type:	36. Front Porch Type:	41. Further description of building features and associated resources on continuation page. <input type="checkbox"/>

OTHER

42. Current Owner/address: ST L PEREGRINE SOC INC	43. Inventory form prepared by (name):	44. Survey date:
2343 HAMPTON AV ST LOUIS MO 63139	Additional Information/revisions by:	45. Date of revisions:
FOR SHPO USE:		Survey Category: <input type="checkbox"/> RLS <input type="checkbox"/> ILS <input type="checkbox"/> Significant Properties List

Date entered in inventory:	Level of survey: <input type="checkbox"/> reconnaissance <input type="checkbox"/> intensive	Additional research? <input type="checkbox"/> yes <input type="checkbox"/> no
National Register Status: <input type="checkbox"/> listed <input type="checkbox"/> in listed district	Other:	
Name:		
<input type="checkbox"/> pending listing <input type="checkbox"/> not eligible <input type="checkbox"/> eligible(district) <input type="checkbox"/> eligible (individually) <input type="checkbox"/> not determined		



ARCHITECTURAL/HISTORIC INVENTORY FORM

2343 HAMPTON AV

LOCATION MAP (include north arrow):

SITE MAP/PLAN (include north arrow):

Insert photograph of primary structure on property:

Photo 1:

Photo 2:

Description:

Description:

Date:

CD No.:

Image No.

Date:

CD No.:

Image No.

Photographer:

Main Photo: Images2012\CompleteSurveyPhotos\Hampton2343.jpg



ARCHITECTURAL/HISTORIC INVENTORY FORM

2343 HAMPTON AV

21.(cont.) History:and significance. Expand box as necessary or add continuation pages.

22. (cont.) Sources of information. Expand box as necessary or add continuation pages.

40. (cont.) Description of environment and outbuilding. Expand box as necessary or add continuation pages.

41. (cont.) Description of primary resource. Expand box as necessary, or add continuation pages.

Wood shake false mansard, board and batten siding.

PEREGRINE SOCIETY
SERVING CANCER PATIENTS

7341

PRIVATE PARKING
FOR PEREGRINE
SOCIETY ONLY.
VIOLATORS WILL BE TOWED
AT OWNERS RISK





ARCHITECTURAL/HISTORIC INVENTORY FORM

1. Survey no. SLC-AS-047		2. Survey name: Thematic Survey of Midcentury Modern Movement Nonresidential Architecture in St. Louis	
3. County: St. Louis [Independent City]		4. Address: 2344 HAMPTON AV	
Alternate address if applicable			
5. City/State: St. Louis [Independent City], M		6. UTM: or: LAT LONG:	7. Township/Range/Section: T: R: S: N/A
8. Historic Name (if known):		9. Present/other name (if known):	
10. Ownership:	11a. Historic Use (if known):	11b. Current Use:	

HISTORICAL DATA

12. Construction date: Major addition/alteration date:	1956 1982	15. Architect:	18. Previously surveyed? <input type="checkbox"/> Cite survey name in box 22 cont. (page 3)
13. Significant date/period:		16. Builder/contractor:	19. On National Register? Cite nomination name in box 22 cont. (page 3)
14. Area(s) of significance:		17. Original or significant owner:	20. National Register eligible?
21. History and significance on continuation page. <input type="checkbox"/>		22. Sources of information on continuation page. <input type="checkbox"/>	Historic District Potential? <input type="checkbox"/> Name of Potential District?

ARCHITECTURAL INFORMATION

23. Category of Property:	30. Roof Material:	37. Windows: Type:
24. Vernacular or property type: Office Building	31. Chimney placement:	Panes
25. Architectural style: Modern Movements	32. Structural system:	38. Acreage (rural): Visible from public road? <input type="checkbox"/>
26. Plan Shape:	33. Exterior wall cladding:	39. Changes: (describe in box 41 cont.) <input type="checkbox"/> Addition Date(s) <input type="checkbox"/> Altered Date(s) <input type="checkbox"/> Moved Date(s) <input type="checkbox"/> Other Date(s)
27. Number of Stories:	34. Foundation Material:	Endangered by:
28. No. of bays (1st floor)	35. Basement type:	40. No. outbuildings (describe in box 40 cont.):
29. Roof Type:	36. Front Porch Type:	41. Further description of building features and associated resources on continuation page. <input type="checkbox"/>

OTHER

42. Current Owner/address: SCOTT RADIOLOGICAL GROUP INC	43. Inventory form prepared by (name):	44. Survey date:
2344 HAMPTON AVE ST LOUIS MO 63139	Additional Information/revisions by:	45. Date of revisions:
FOR SHPO USE:		Survey Category: <input type="checkbox"/> RLS <input type="checkbox"/> ILS <input type="checkbox"/> Significant Properties List

Date entered in inventory:	Level of survey: <input type="checkbox"/> reconnaissance <input type="checkbox"/> intensive	Additional research? <input type="checkbox"/> yes <input type="checkbox"/> no
National Register Status: <input type="checkbox"/> listed <input type="checkbox"/> in listed district	Other:	
Name:		
<input type="checkbox"/> pending listing <input type="checkbox"/> not eligible <input type="checkbox"/> eligible(district) <input type="checkbox"/> eligible (individually) <input type="checkbox"/> not determined		



ARCHITECTURAL/HISTORIC INVENTORY FORM

2344 HAMPTON AV

LOCATION MAP (include north arrow):

SITE MAP/PLAN (include north arrow):

Insert photograph of primary structure on property:

Photo 1:

Photo 2:

Description:

Description:

Date:

CD No.:

Image No.

Date:

CD No.:

Image No.

Photographer:

Main Photo: Images2012\CompleteSurveyPhotos\Hampton2344.jpg



ARCHITECTURAL/HISTORIC INVENTORY FORM

2344 HAMPTON AV

21.(cont.) History:and significance. Expand box as necessary or add continuation pages.


22. (cont.) Sources of information. Expand box as necessary or add continuation pages.

40. (cont.) Description of environment and outbuilding. Expand box as necessary or add continuation pages.

41. (cont.) Description of primary resource. Expand box as necessary, or add continuation pages.

One-story brick office with small windows within at concrete "frame."

2344



Scott
Radiological
Group, Inc.





ARCHITECTURAL/HISTORIC INVENTORY FORM

1. Survey no. SLC-AS-047	2. Survey name: Thematic Survey of Midcentury Modern Movement Nonresidential Architecture in St. Louis		
3. County: St. Louis [Independent City]	4. Address: 2348 HAMPTON AV		
Alternate address if applicable			
5. City/State: St. Louis [Independent City], M	6. UTM:	or: LAT	7. Township/Range/Section: T: R: S: N/A
8. Historic Name (if known):		9. Present/other name (if known):	
10. Ownership:		11a. Historic Use (if known):	11b. Current Use:

HISTORICAL DATA

12. Construction date: Major addition/alteration date:	1960	15. Architect:	18. Previously surveyed? <input type="checkbox"/> Cite survey name in box 22 cont. (page 3)
13. Significant date/period:		16. Builder/contractor:	19. On National Register? Cite nomination name in box 22 cont. (page 3)
14. Area(s) of significance:		17. Original or significant owner:	20. National Register eligible?
21. History and significance on continuation page. <input type="checkbox"/>		22. Sources of information on continuation page. <input type="checkbox"/>	Historic District Potential? <input type="checkbox"/> Name of Potential District?

ARCHITECTURAL INFORMATION

23. Category of Property:	30. Roof Material:	37. Windows: Type:
24. Vernacular or property type: Office Building	31. Chimney placement:	Panes
25. Architectural style: Modern Movements	32. Structural system:	38. Acreage (rural): Visible from public road? <input type="checkbox"/>
26. Plan Shape:	33. Exterior wall cladding:	39. Changes: (describe in box 41 cont.) <input type="checkbox"/> Addition Date(s): <input type="checkbox"/> Altered Date(s): <input type="checkbox"/> Moved Date(s): <input type="checkbox"/> Other Date(s):
27. Number of Stories:	34. Foundation Material:	Endangered by:
28. No. of bays (1st floor)	35. Basement type:	40. No. outbuildings (describe in box 40 cont.):
29. Roof Type:	36. Front Porch Type:	41. Further description of building features and associated resources on continuation page. <input type="checkbox"/>

OTHER

42. Current Owner/address: BTHH INVESTMENT COMPANY INC	43. Inventory form prepared by (name):	44. Survey date:
2348 HAMPTON AVENUE ST LOUIS MO 63109	Additional Information/revisions by:	45. Date of revisions:
FOR SHPO USE:		Survey Category: <input type="checkbox"/> RLS <input type="checkbox"/> ILS <input type="checkbox"/> Significant Properties List

Date entered in inventory:	Level of survey: <input type="checkbox"/> reconnaissance <input type="checkbox"/> intensive	Additional research? <input type="checkbox"/> yes <input type="checkbox"/> no
National Register Status: <input type="checkbox"/> listed <input type="checkbox"/> in listed district	Other:	
Name:		
<input type="checkbox"/> pending listing <input type="checkbox"/> not eligible <input type="checkbox"/> eligible(district) <input type="checkbox"/> eligible (individually) <input type="checkbox"/> not determined		



ARCHITECTURAL/HISTORIC INVENTORY FORM

2348 HAMPTON AV

LOCATION MAP (include north arrow):

SITE MAP/PLAN (include north arrow):

Insert photograph of primary structure on property:

Photo 1:

Photo 2:

Description:

Description:

Date:

CD No.:

Image No.

Date:

CD No.:

Image No.

Photographer:

Main Photo: Images2012\CompleteSurveyPhotos\Hampton2348.jpg



ARCHITECTURAL/HISTORIC INVENTORY FORM

2348 HAMPTON AV

21.(cont.) History:and significance. Expand box as necessary or add continuation pages.

22. (cont.) Sources of information. Expand box as necessary or add continuation pages.

40. (cont.) Description of environment and outbuilding. Expand box as necessary or add continuation pages.

41. (cont.) Description of primary resource. Expand box as necessary, or add continuation pages.

One-story concrete block office with stone coping; original aluminum canopy over entry. Brick veneer front façade. One of series of small medical offices along Hampton.

CJS Construction Data Services
An Affiliate of CDS Services, Inc.

CJS Construction Data Services
An Affiliate of CDS Services, Inc.

S
tion
vices
in 1997 and
1998



ARCHITECTURAL/HISTORIC INVENTORY FORM

1. Survey no. SLC-AS-047	2. Survey name: Thematic Survey of Midcentury Modern Movement Nonresidential Architecture in St. Louis		
3. County: St. Louis [Independent City]	4. Address: 2355 HAMPTON AV		
Alternate address if applicable			
5. City/State: St. Louis [Independent City], M	6. UTM:	or: LAT	7. Township/Range/Section: T: R: S: N/A
8. Historic Name (if known):		9. Present/other name (if known):	
10. Ownership:		11a. Historic Use (if known):	11b. Current Use:

HISTORICAL DATA

12. Construction date: Major addition/alteration date:	1956	15. Architect:	18. Previously surveyed? <input type="checkbox"/> Cite survey name in box 22 cont. (page 3)
13. Significant date/period:		16. Builder/contractor:	19. On National Register? Cite nomination name in box 22 cont. (page 3)
14. Area(s) of significance:		17. Original or significant owner:	20. National Register eligible?
21. History and significance on continuation page. <input type="checkbox"/>		22. Sources of information on continuation page. <input type="checkbox"/>	Historic District Potential? <input type="checkbox"/> Name of Potential District?

ARCHITECTURAL INFORMATION

23. Category of Property:	30. Roof Material:	37. Windows: Type:
24. Vernacular or property type: Over 1-Story Commercial	31. Chimney placement:	Panes
25. Architectural style: Modern Movements	32. Structural system:	38. Acreage (rural): Visible from public road? <input type="checkbox"/>
26. Plan Shape:	33. Exterior wall cladding:	39. Changes: (describe in box 41 cont.) <input type="checkbox"/> Addition Date(s): <input type="checkbox"/> Altered Date(s): <input type="checkbox"/> Moved Date(s): <input type="checkbox"/> Other Date(s):
27. Number of Stories:	34. Foundation Material:	Endangered by:
28. No. of bays (1st floor)	35. Basement type:	40. No. outbuildings (describe in box 40 cont.):
29. Roof Type:	36. Front Porch Type:	41. Further description of building features and associated resources on continuation page. <input type="checkbox"/>

OTHER

42. Current Owner/address: FLOW PARTNERSHIP C/O JANDDL GROUP LLC 8025 MARYLAND AVE UNIT 13 D ST LOUIS MO 63105	43. Inventory form prepared by (name): Additional Information/revisions by:	44. Survey date: 45. Date of revisions: Survey Category: <input type="checkbox"/> RLS <input type="checkbox"/> ILS <input type="checkbox"/> Significant Properties List
--	--	--

FOR SHPO USE:

Date entered in inventory:	Level of survey: <input type="checkbox"/> reconnaissance <input type="checkbox"/> intensive	Additional research? <input type="checkbox"/> yes <input type="checkbox"/> no
National Register Status: <input type="checkbox"/> listed <input type="checkbox"/> in listed district	Other:	
Name:		
<input type="checkbox"/> pending listing <input type="checkbox"/> not eligible <input type="checkbox"/> eligible(district) <input type="checkbox"/> eligible (individually) <input type="checkbox"/> not determined		



ARCHITECTURAL/HISTORIC INVENTORY FORM

2355 HAMPTON AV

LOCATION MAP (include north arrow):

SITE MAP/PLAN (include north arrow):

Insert photograph of primary structure on property:

Photo 1:

Photo 2:

Description:

Description:

Date:

CD No.:

Image No.

Date:

CD No.:

Image No.

Photographer:

Main Photo: Images2012\CompleteSurveyPhotos\Hampton2355.jpg



ARCHITECTURAL/HISTORIC INVENTORY FORM

2355 HAMPTON AV

21.(cont.) History:and significance. Expand box as necessary or add continuation pages.

22. (cont.) Sources of information. Expand box as necessary or add continuation pages.

40. (cont.) Description of environment and outbuilding. Expand box as necessary or add continuation pages.

41. (cont.) Description of primary resource. Expand box as necessary, or add continuation pages.

Two-story commercial with offices above. Some storefronts have been infilled with brick.



Aging Made Easy LLC
IN-HOME
Assisted Living
Call 314-77-0660
• Personal Care
• Meal Preparation
• RN

PHOTO COPY/STUDIO
840-4100
SALES & SERVICE
840-4100



REPAIRS





ARCHITECTURAL/HISTORIC INVENTORY FORM

1. Survey no. SLC-AS-047	2. Survey name: Thematic Survey of Midcentury Modern Movement Nonresidential Architecture in St. Louis		
3. County: St. Louis [Independent City]	4. Address: 2360 HAMPTON AV		
Alternate address if applicable			
5. City/State: St. Louis [Independent City], M	6. UTM:	or: LAT	7. Township/Range/Section: T: R: S: N/A
8. Historic Name (if known):		9. Present/other name (if known):	
10. Ownership:	11a. Historic Use (if known):	11b. Current Use:	

HISTORICAL DATA

12. Construction date: Major addition/alteration date:	1957	15. Architect:	18. Previously surveyed? <input type="checkbox"/> Cite survey name in box 22 cont. (page 3)
13. Significant date/period:		16. Builder/contractor:	
14. Area(s) of significance:		17. Original or significant owner:	19. On National Register? Cite nomination name in box 22 cont. (page 3)
			20. National Register eligible?
21. History and significance on continuation page. <input type="checkbox"/>		22. Sources of information on continuation page. <input type="checkbox"/>	Historic District Potential? <input type="checkbox"/> Name of Potential District?

ARCHITECTURAL INFORMATION

23. Category of Property:	30. Roof Material:	37. Windows: Type:
24. Vernacular or property type: Office Building	31. Chimney placement:	Panes
25. Architectural style: Modern Movements	32. Structural system:	38. Acreage (rural): Visible from public road? <input type="checkbox"/>
26. Plan Shape:	33. Exterior wall cladding:	39. Changes: (describe in box 41 cont.) <input type="checkbox"/> Addition Date(s): <input type="checkbox"/> Altered Date(s): <input type="checkbox"/> Moved Date(s): <input type="checkbox"/> Other Date(s):
27. Number of Stories:	34. Foundation Material:	Endangered by:
28. No. of bays (1st floor)	35. Basement type:	40. No. outbuildings (describe in box 40 cont.):
29. Roof Type:	36. Front Porch Type:	41. Further description of building features and associated resources on continuation page. <input type="checkbox"/>

OTHER

42. Current Owner/address: PRESTON, DOLORES	43. Inventory form prepared by (name):	44. Survey date:
74 MORWOOD LANE	Additional Information/revisions by:	45. Date of revisions:
ST LOUIS MO 63141		Survey Category: <input type="checkbox"/> RLS <input type="checkbox"/> ILS <input type="checkbox"/> Significant Properties List

FOR SHPO USE:

Date entered in inventory:	Level of survey: <input type="checkbox"/> reconnaissance <input type="checkbox"/> intensive	Additional research? <input type="checkbox"/> yes <input type="checkbox"/> no
National Register Status: <input type="checkbox"/> listed <input type="checkbox"/> in listed district	Other:	
Name:		
<input type="checkbox"/> pending listing <input type="checkbox"/> not eligible <input type="checkbox"/> eligible(district) <input type="checkbox"/> eligible (individually) <input type="checkbox"/> not determined		



2360 HAMPTON AV

LOCATION MAP (include north arrow):	SITE MAP/PLAN (include north arrow):

Insert photograph of primary structure on property:

Insert photograph of primary structure on property:				
Photo 1:				
Description:				
Date:		CD No.:		Image No.
Photographer:				
Main Photo:	Images2012\CompleteSurveyPhotos\Hampton2360.jpg			



ARCHITECTURAL/HISTORIC INVENTORY FORM

2360 HAMPTON AV

21.(cont.) History:and significance. Expand box as necessary or add continuation pages.

22. (cont.) Sources of information. Expand box as necessary or add continuation pages.

40. (cont.) Description of environment and outbuilding. Expand box as necessary or add continuation pages.

41. (cont.) Description of primary resource. Expand box as necessary, or add continuation pages.

Small painted brick office.

B BROADCAST
CENTER

BROADCAST
CENTER

WISCONSIN
STATE
TELEVISION
STATION



ARCHITECTURAL/HISTORIC INVENTORY FORM

1. Survey no. SLC-AS-047	2. Survey name: Thematic Survey of Midcentury Modern Movement Nonresidential Architecture in St. Louis		
3. County: St. Louis [Independent City]	4. Address: 2500 HAMPTON AV		
Alternate address if applicable			
5. City/State: St. Louis [Independent City], M	6. UTM:	or: LAT	7. Township/Range/Section: T: R: S: N/A
8. Historic Name (if known):		9. Present/other name (if known):	
10. Ownership:		11a. Historic Use (if known):	
		11b. Current Use:	

HISTORICAL DATA

12. Construction date: Major addition/alteration date:	1956	15. Architect:	18. Previously surveyed? <input type="checkbox"/> Cite survey name in box 22 cont. (page 3)
13. Significant date/period:		16. Builder/contractor:	19. On National Register? Cite nomination name in box 22 cont. (page 3)
14. Area(s) of significance:		17. Original or significant owner:	20. National Register eligible?
21. History and significance on continuation page. <input type="checkbox"/>		22. Sources of information on continuation page. <input type="checkbox"/>	Historic District Potential? <input type="checkbox"/> Name of Potential District?

ARCHITECTURAL INFORMATION

23. Category of Property:	30. Roof Material:	37. Windows: Type:
24. Vernacular or property type: Office Building	31. Chimney placement:	Panes
25. Architectural style: Modern Movements	32. Structural system:	38. Acreage (rural): Visible from public road? <input type="checkbox"/>
26. Plan Shape:	33. Exterior wall cladding:	39. Changes: (describe in box 41 cont.) <input type="checkbox"/> Addition Date(s): <input type="checkbox"/> Altered Date(s): <input type="checkbox"/> Moved Date(s): <input type="checkbox"/> Other Date(s):
27. Number of Stories:	34. Foundation Material:	Endangered by:
28. No. of bays (1st floor)	35. Basement type:	40. No. outbuildings (describe in box 40 cont.):
29. Roof Type:	36. Front Porch Type:	41. Further description of building features and associated resources on continuation page. <input type="checkbox"/>

OTHER

42. Current Owner/address: 2500 HAMPTON AV LLC ARAMARK EDUCATIONAL RESOURCES 2500 HAMPTON AV ST LOUIS MO 63132	43. Inventory form prepared by (name): Additional Information/revisions by:	44. Survey date: 45. Date of revisions: Survey Category: <input type="checkbox"/> RLS <input type="checkbox"/> ILS <input type="checkbox"/> Significant Properties Listed
--	--	--

FOR SHPO USE:

Date entered in inventory:	Level of survey: <input type="checkbox"/> reconnaissance <input type="checkbox"/> intensive	Additional research? <input type="checkbox"/> yes <input type="checkbox"/> no
National Register Status: <input type="checkbox"/> listed <input type="checkbox"/> in listed district	Other:	
Name:		
<input type="checkbox"/> pending listing <input type="checkbox"/> not eligible <input type="checkbox"/> eligible(district) <input type="checkbox"/> eligible (individually) <input type="checkbox"/> not determined		



ARCHITECTURAL/HISTORIC INVENTORY FORM

2500 HAMPTON AV

LOCATION MAP (include north arrow):

SITE MAP/PLAN (include north arrow):

Insert photograph of primary structure on property:

Photo 1:

Photo 2:

Description:

Description:

Date: CD No.: Image No.

Date: CD No.: Image No.

Photographer:

Main Photo: Images2012\CompleteSurveyPhotos\Hampton2500.jpg



ARCHITECTURAL/HISTORIC INVENTORY FORM

2500 HAMPTON AV

21.(cont.) History:and significance. Expand box as necessary or add continuation pages.

22. (cont.) Sources of information. Expand box as necessary or add continuation pages.

40. (cont.) Description of environment and outbuilding. Expand box as necessary or add continuation pages.

41. (cont.) Description of primary resource. Expand box as necessary, or add continuation pages.

One-story brick with four-lgiht windows.







ARCHITECTURAL/HISTORIC INVENTORY FORM

1. Survey no. SLC-AS-047	2. Survey name: Thematic Survey of Midcentury Modern Movement Nonresidential Architecture in St. Louis		
3. County: St. Louis [Independent City]	4. Address: 2510 HAMPTON AV		
Alternate address if applicable			
5. City/State: St. Louis [Independent City], M	6. UTM:	or: LAT	7. Township/Range/Section: T: R: S: N/A
8. Historic Name (if known):		9. Present/other name (if known):	
10. Ownership:	11a. Historic Use (if known):	11b. Current Use:	

HISTORICAL DATA

12. Construction date: Major addition/alteration date:	1953	15. Architect:	18. Previously surveyed? <input type="checkbox"/> Cite survey name in box 22 cont. (page 3)
13. Significant date/period:		16. Builder/contractor:	
14. Area(s) of significance:		17. Original or significant owner:	19. On National Register? Cite nomination name in box 22 cont. (page 3)
			20. National Register eligible?
21. History and significance on continuation page. <input type="checkbox"/>		22. Sources of information on continuation page. <input type="checkbox"/>	Historic District Potential? <input type="checkbox"/> Name of Potential District?

ARCHITECTURAL INFORMATION

23. Category of Property:	30. Roof Material:	37. Windows: Type:
		Panes
24. Vernacular or property type: Office in Front of Other Use	31. Chimney placement:	38. Acreage (rural): Visible from public road? <input type="checkbox"/>
25. Architectural style: Modern Movements	32. Structural system:	39. Changes: (describe in box 41 cont.) <input type="checkbox"/> Addition Date(s): <input type="checkbox"/> Altered Date(s): <input type="checkbox"/> Moved Date(s): <input type="checkbox"/> Other Date(s):
26. Plan Shape:	33. Exterior wall cladding:	Endangered by:
27. Number of Stories:	34. Foundation Material:	
	35. Basement type:	40. No. outbuildings (describe in box 40 cont.):
28. No. of bays (1st floor)		
29. Roof Type:	36. Front Porch Type:	41. Further description of building features and associated resources on continuation page. <input type="checkbox"/>

OTHER

42. Current Owner/address: B&H ORTHOPEDIC LABORATORY INC	43. Inventory form prepared by (name):	44. Survey date:
2510 HAMPTON AVE	Additional Information/revisions by:	45. Date of revisions:
ST LOUIS MO 63139		
FOR SHPO USE:		Survey Category: <input type="checkbox"/> RLS <input type="checkbox"/> ILS <input type="checkbox"/> Significant Properties List

Date entered in inventory:	Level of survey: <input type="checkbox"/> reconnaissance <input type="checkbox"/> intensive	Additional research? <input type="checkbox"/> yes <input type="checkbox"/> no
National Register Status: <input type="checkbox"/> listed <input type="checkbox"/> in listed district	Other:	
Name:		
<input type="checkbox"/> pending listing <input type="checkbox"/> not eligible <input type="checkbox"/> eligible(district) <input type="checkbox"/> eligible (individually) <input type="checkbox"/> not determined		



ARCHITECTURAL/HISTORIC INVENTORY FORM

2510 HAMPTON AV

LOCATION MAP (include north arrow):

SITE MAP/PLAN (include north arrow):

Insert photograph of primary structure on property:

Photo 1:

Photo 2:

Description:

Description:

Date:

CD No.:

Image No.

Date:

CD No.:

Image No.

Photographer:

Main Photo: Images2012\CompleteSurveyPhotos\Hampton2510.jpg



ARCHITECTURAL/HISTORIC INVENTORY FORM

2510 HAMPTON AV

21.(cont.) History:and significance. Expand box as necessary or add continuation pages.

22. (cont.) Sources of information. Expand box as necessary or add continuation pages.

40. (cont.) Description of environment and outbuilding. Expand box as necessary or add continuation pages.

41. (cont.) Description of primary resource. Expand box as necessary, or add continuation pages.

One-story duplex building with two-tone brick façade, concrete block building.







ARCHITECTURAL/HISTORIC INVENTORY FORM

1. Survey no. SLC-AS-047	2. Survey name: Thematic Survey of Midcentury Modern Movement Nonresidential Architecture in St. Louis		
3. County: St. Louis [Independent City]	4. Address: 2524 HAMPTON AV		
Alternate address if applicable			
5. City/State: St. Louis [Independent City], M	6. UTM:	or: LAT	7. Township/Range/Section: T: R: S: N/A
8. Historic Name (if known):		9. Present/other name (if known):	
10. Ownership:	11a. Historic Use (if known):	11b. Current Use:	

HISTORICAL DATA

12. Construction date: Major addition/alteration date:	1949	15. Architect:	18. Previously surveyed? <input type="checkbox"/> Cite survey name in box 22 cont. (page 3)
13. Significant date/period:		16. Builder/contractor:	
14. Area(s) of significance:		17. Original or significant owner:	19. On National Register? Cite nomination name in box 22 cont. (page 3)
21. History and significance on continuation page. <input type="checkbox"/>		22. Sources of information on continuation page. <input type="checkbox"/>	20. National Register eligible? Historic District Potential? <input type="checkbox"/> Name of Potential District?

ARCHITECTURAL INFORMATION

23. Category of Property:	30. Roof Material:	37. Windows: Type:
24. Vernacular or property type: 1-Story Commercial	31. Chimney placement:	Panes
25. Architectural style: Modern Movements	32. Structural system:	38. Acreage (rural): Visible from public road? <input type="checkbox"/>
26. Plan Shape:	33. Exterior wall cladding:	39. Changes: (describe in box 41 cont.) <input type="checkbox"/> Addition Date(s): <input type="checkbox"/> Altered Date(s): <input type="checkbox"/> Moved Date(s): <input type="checkbox"/> Other Date(s):
27. Number of Stories:	34. Foundation Material:	Endangered by:
28. No. of bays (1st floor)	35. Basement type:	40. No. outbuildings (describe in box 40 cont.):
29. Roof Type:	36. Front Porch Type:	41. Further description of building features and associated resources on continuation page. <input type="checkbox"/>

OTHER

42. Current Owner/address: SARACINO BROS REAL ESTATE	43. Inventory form prepared by (name):	44. Survey date:
2524 HAMPTON AV ST LOUIS MO 63139	Additional Information/revisions by:	45. Date of revisions:
FOR SHPO USE:		Survey Category: <input type="checkbox"/> RLS <input type="checkbox"/> ILS <input type="checkbox"/> Significant Properties List

Date entered in inventory:	Level of survey: <input type="checkbox"/> reconnaissance <input type="checkbox"/> intensive	Additional research? <input type="checkbox"/> yes <input type="checkbox"/> no
National Register Status: <input type="checkbox"/> listed <input type="checkbox"/> in listed district	Other:	
Name:		
<input type="checkbox"/> pending listing <input type="checkbox"/> not eligible <input type="checkbox"/> eligible(district) <input type="checkbox"/> eligible (individually) <input type="checkbox"/> not determined		



ARCHITECTURAL/HISTORIC INVENTORY FORM

2524 HAMPTON AV

LOCATION MAP (include north arrow):

SITE MAP/PLAN (include north arrow):

Insert photograph of primary structure on property:

Photo 1:

Photo 2:

Description:

Description:

Date:

CD No.:

Image No.

Date:

CD No.:

Image No.

Photographer:

Main Photo: Images2012\CompleteSurveyPhotos\Hampton2524.JPG



ARCHITECTURAL/HISTORIC INVENTORY FORM

2524 HAMPTON AV

21.(cont.) History:and significance. Expand box as necessary or add continuation pages.

22. (cont.) Sources of information. Expand box as necessary or add continuation pages.

40. (cont.) Description of environment and outbuilding. Expand box as necessary or add continuation pages.

41. (cont.) Description of primary resource. Expand box as necessary, or add continuation pages.

Joey B's restaurant blond brick. Corner entrance has glass block.

JOEY B'S
ON THE HILL

JOEY B'S
ON THE HILL
NFL PACKAGE RAMS IN AUDIO

Art in the Park
Francis Park
Last Sunday in Sept.
10am - 4pm
www.artinthepark.com

JOEY B'S
ON THE HILL
Early Bird
Just
\$8.95



JOEY B'S
ON THE HILL

Open
Early
Hours
\$8.99
All Day
Long

JOEY B'S
ON THE HILL



ARCHITECTURAL/HISTORIC INVENTORY FORM

1. Survey no. SLC-AS-047	2. Survey name: Thematic Survey of Midcentury Modern Movement Nonresidential Architecture in St. Louis		
3. County: St. Louis [Independent City]	4. Address: 2525-31 HAMPTON AV		
Alternate address if applicable			
5. City/State: St. Louis [Independent City], M	6. UTM:	or: LAT	7. Township/Range/Section: T: R: S: N/A
8. Historic Name (if known):		9. Present/other name (if known):	
10. Ownership:	11a. Historic Use (if known):	11b. Current Use:	

HISTORICAL DATA

12. Construction date: Major addition/alteration date:	1953	15. Architect:	18. Previously surveyed? <input type="checkbox"/> Cite survey name in box 22 cont. (page 3)
13. Significant date/period:		16. Builder/contractor:	
14. Area(s) of significance:		17. Original or significant owner:	19. On National Register? Cite nomination name in box 22 cont. (page 3)
			20. National Register eligible?
21. History and significance on continuation page. <input type="checkbox"/>		22. Sources of information on continuation page. <input type="checkbox"/>	Historic District Potential? <input type="checkbox"/> Name of Potential District?

ARCHITECTURAL INFORMATION

23. Category of Property:	30. Roof Material:	37. Windows: Type:
24. Vernacular or property type: Over 1-Story Commercial	31. Chimney placement:	Panes
25. Architectural style: Modern Movements	32. Structural system:	38. Acreage (rural): Visible from public road? <input type="checkbox"/>
26. Plan Shape:	33. Exterior wall cladding:	39. Changes: (describe in box 41 cont.) <input type="checkbox"/> Addition Date(s): <input type="checkbox"/> Altered Date(s): <input type="checkbox"/> Moved Date(s): <input type="checkbox"/> Other Date(s):
27. Number of Stories:	34. Foundation Material:	Endangered by:
28. No. of bays (1st floor)	35. Basement type:	40. No. outbuildings (describe in box 40 cont.):
29. Roof Type:	36. Front Porch Type:	41. Further description of building features and associated resources on continuation page. <input type="checkbox"/>

OTHER

42. Current Owner/address: 2525 HAMPTON LLC	43. Inventory form prepared by (name):	44. Survey date:
PO BOX 190014 ST LOUIS MO 63119	Additional Information/revisions by:	45. Date of revisions:
FOR SHPO USE:		Survey Category: <input type="checkbox"/> RLS <input type="checkbox"/> ILS <input type="checkbox"/> Significant Properties List

Date entered in inventory:	Level of survey: <input type="checkbox"/> reconnaissance <input type="checkbox"/> intensive	Additional research? <input type="checkbox"/> yes <input type="checkbox"/> no
National Register Status: <input type="checkbox"/> listed <input type="checkbox"/> in listed district	Other:	
Name:		
<input type="checkbox"/> pending listing <input type="checkbox"/> not eligible <input type="checkbox"/> eligible(district) <input type="checkbox"/> eligible (individually) <input type="checkbox"/> not determined		



ARCHITECTURAL/HISTORIC INVENTORY FORM

2525-31 HAMPTON AV

LOCATION MAP (include north arrow):

SITE MAP/PLAN (include north arrow):

Insert photograph of primary structure on property:

Photo 1:

Photo 2:

Description:

Description:

Date:

CD No.:

Image No.

Date:

CD No.:

Image No.

Photographer:

Main Photo: Images2012\CompleteSurveyPhotos\Hampton2525.jpg



ARCHITECTURAL/HISTORIC INVENTORY FORM

2525-31 HAMPTON AV

21.(cont.) History:and significance. Expand box as necessary or add continuation pages.

22. (cont.) Sources of information. Expand box as necessary or add continuation pages.

40. (cont.) Description of environment and outbuilding. Expand box as necessary or add continuation pages.

41. (cont.) Description of primary resource. Expand box as necessary, or add continuation pages.

Three-story painted brick building with commercial on first floor, apartments on upper floors. Rounded corner.







5955

5953

ROAD RENTS
CALL 1-800-468-1000



ARCHITECTURAL/HISTORIC INVENTORY FORM

1. Survey no. SLC-AS-047	2. Survey name: Thematic Survey of Midcentury Modern Movement Nonresidential Architecture in St. Louis		
3. County: St. Louis [Independent City]	4. Address: 2605 HAMPTON AV		
Alternate address if applicable			
5. City/State: St. Louis [Independent City], M	6. UTM:	or: LAT	7. Township/Range/Section: T: R: S: N/A
8. Historic Name (if known):		9. Present/other name (if known):	
10. Ownership:		11a. Historic Use (if known):	11b. Current Use:

HISTORICAL DATA

12. Construction date: Major addition/alteration date:	1947	15. Architect:	18. Previously surveyed? <input type="checkbox"/> Cite survey name in box 22 cont. (page 3)
13. Significant date/period:		16. Builder/contractor:	19. On National Register? Cite nomination name in box 22 cont. (page 3)
14. Area(s) of significance:		17. Original or significant owner:	20. National Register eligible?
21. History and significance on continuation page. <input type="checkbox"/>		22. Sources of information on continuation page. <input type="checkbox"/>	Historic District Potential? <input type="checkbox"/> Name of Potential District?

ARCHITECTURAL INFORMATION

23. Category of Property:	30. Roof Material:	37. Windows: Type:
24. Vernacular or property type: 1-Story Commercial	31. Chimney placement:	Panes
25. Architectural style: Modern Movements	32. Structural system:	38. Acreage (rural): Visible from public road? <input type="checkbox"/>
26. Plan Shape:	33. Exterior wall cladding:	39. Changes: (describe in box 41 cont.) <input type="checkbox"/> Addition Date(s): <input type="checkbox"/> Altered Date(s): <input type="checkbox"/> Moved Date(s): <input type="checkbox"/> Other Date(s):
27. Number of Stories:	34. Foundation Material:	Endangered by:
28. No. of bays (1st floor)	35. Basement type:	40. No. outbuildings (describe in box 40 cont.):
29. Roof Type:	36. Front Porch Type:	41. Further description of building features and associated resources on continuation page. <input type="checkbox"/>

OTHER

42. Current Owner/address: JCMC REALTY II LLC	43. Inventory form prepared by (name):	44. Survey date:
6001 MANCHESTER AVE ST LOUIS MO 63110	Additional Information/revisions by:	45. Date of revisions:
FOR SHPO USE:		Survey Category: <input type="checkbox"/> RLS <input type="checkbox"/> ILS <input type="checkbox"/> Significant Properties List

Date entered in inventory:	Level of survey: <input type="checkbox"/> reconnaissance <input type="checkbox"/> intensive	Additional research? <input type="checkbox"/> yes <input type="checkbox"/> no
National Register Status: <input type="checkbox"/> listed <input type="checkbox"/> in listed district	Other:	
Name:		
<input type="checkbox"/> pending listing <input type="checkbox"/> not eligible <input type="checkbox"/> eligible(district) <input type="checkbox"/> eligible (individually) <input type="checkbox"/> not determined		



2605 HAMPTON AV

LOCATION MAP (include north arrow):	SITE MAP/PLAN (include north arrow):

Insert photograph of primary structure on property:

Insert photograph of primary structure on property:					Insert photograph of secondary structure on property:				
Photo 1:					Photo 2:				
Description:					Description:				
Date:		CD No.:		Image No.	Date:		CD No.:		Image No.
Photographer:					Photographer:				
Main Photo: Images2012\CompleteSurveyPhotos\Hampton2605.JPG					Main Photo: Images2012\CompleteSurveyPhotos\Hampton2605.JPG				



ARCHITECTURAL/HISTORIC INVENTORY FORM

2605 HAMPTON AV

21.(cont.) History:and significance. Expand box as necessary or add continuation pages.

22. (cont.) Sources of information. Expand box as necessary or add continuation pages.

40. (cont.) Description of environment and outbuilding. Expand box as necessary or add continuation pages.

41. (cont.) Description of primary resource. Expand box as necessary, or add continuation pages.

Exterior has been altered several times. SoHa Bar and Grill.

SOHA
bar & grill

**COMING
SOON!**

Quality American Food & Drink
At Locally Sourced Ingredients





ARCHITECTURAL/HISTORIC INVENTORY FORM

1. Survey no. SLC-AS-047	2. Survey name: Thematic Survey of Midcentury Modern Movement Nonresidential Architecture in St. Louis		
3. County: St. Louis [Independent City]	4. Address: 2649 HAMPTON AV		
Alternate address if applicable			
5. City/State: St. Louis [Independent City], M	6. UTM:	or: LAT	7. Township/Range/Section: T: R: S: N/A
8. Historic Name (if known):		9. Present/other name (if known):	
10. Ownership:		11a. Historic Use (if known):	11b. Current Use:

HISTORICAL DATA

12. Construction date: Major addition/alteration date:	1946	15. Architect:	18. Previously surveyed? <input type="checkbox"/> Cite survey name in box 22 cont. (page 3)
13. Significant date/period:		16. Builder/contractor:	19. On National Register? Cite nomination name in box 22 cont. (page 3)
14. Area(s) of significance:		17. Original or significant owner:	20. National Register eligible?
21. History and significance on continuation page. <input type="checkbox"/>		22. Sources of information on continuation page. <input type="checkbox"/>	Historic District Potential? <input type="checkbox"/> Name of Potential District?

ARCHITECTURAL INFORMATION

23. Category of Property:	30. Roof Material:	37. Windows: Type:
24. Vernacular or property type: 1-Story Commercial	31. Chimney placement:	Panes
25. Architectural style: Modern Movements	32. Structural system:	38. Acreage (rural): Visible from public road? <input type="checkbox"/>
26. Plan Shape:	33. Exterior wall cladding:	39. Changes: (describe in box 41 cont.) <input type="checkbox"/> Addition Date(s): <input type="checkbox"/> Altered Date(s): <input type="checkbox"/> Moved Date(s): <input type="checkbox"/> Other Date(s):
27. Number of Stories:	34. Foundation Material:	Endangered by:
28. No. of bays (1st floor)	35. Basement type:	40. No. outbuildings (describe in box 40 cont.):
29. Roof Type:	36. Front Porch Type:	41. Further description of building features and associated resources on continuation page. <input type="checkbox"/>

OTHER

42. Current Owner/address: WOHLFAHRT HOLDINGS LLC	43. Inventory form prepared by (name):	44. Survey date:
10 N ELAM AVE VALLEY PARK MO 63088	Additional Information/revisions by:	45. Date of revisions:
FOR SHPO USE:		Survey Category: <input type="checkbox"/> RLS <input type="checkbox"/> ILS <input type="checkbox"/> Significant Properties List

Date entered in inventory:	Level of survey: <input type="checkbox"/> reconnaissance <input type="checkbox"/> intensive	Additional research? <input type="checkbox"/> yes <input type="checkbox"/> no
National Register Status: <input type="checkbox"/> listed <input type="checkbox"/> in listed district	Other:	
Name:		
<input type="checkbox"/> pending listing <input type="checkbox"/> not eligible <input type="checkbox"/> eligible(district) <input type="checkbox"/> eligible (individually) <input type="checkbox"/> not determined		



ARCHITECTURAL/HISTORIC INVENTORY FORM

2649 HAMPTON AV

LOCATION MAP (include north arrow):

SITE MAP/PLAN (include north arrow):

Insert photograph of primary structure on property:

Photo 1:

Photo 2:

Description:

Description:

Date:

CD No.:

Image No.

Date:

CD No.:

Image No.

Photographer:

Main Photo: Images2012\CompleteSurveyPhotos\Hampton2649.jpg



ARCHITECTURAL/HISTORIC INVENTORY FORM

2649 HAMPTON AV

21.(cont.) History:and significance. Expand box as necessary or add continuation pages.

22. (cont.) Sources of information. Expand box as necessary or add continuation pages.

40. (cont.) Description of environment and outbuilding. Expand box as necessary or add continuation pages.

41. (cont.) Description of primary resource. Expand box as necessary, or add continuation pages.

Painted concrete block w/ newer aluminum storefronts.



cricket



ARCHITECTURAL/HISTORIC INVENTORY FORM

1. Survey no. SLC-AS-047	2. Survey name: Thematic Survey of Midcentury Modern Movement Nonresidential Architecture in St. Louis		
3. County: St. Louis [Independent City]	4. Address: 2652 HAMPTON AV		
Alternate address if applicable			
5. City/State: St. Louis [Independent City], M	6. UTM:	or: LAT	7. Township/Range/Section: T: R: S: N/A
8. Historic Name (if known):		9. Present/other name (if known):	
10. Ownership:		11a. Historic Use (if known):	
		11b. Current Use:	

HISTORICAL DATA

12. Construction date: Major addition/alteration date:	1949	15. Architect:	18. Previously surveyed? <input type="checkbox"/> Cite survey name in box 22 cont. (page 3)
13. Significant date/period:		16. Builder/contractor:	19. On National Register? Cite nomination name in box 22 cont. (page 3)
14. Area(s) of significance:		17. Original or significant owner:	20. National Register eligible?
21. History and significance on continuation page. <input type="checkbox"/>		22. Sources of information on continuation page. <input type="checkbox"/>	Historic District Potential? <input type="checkbox"/> Name of Potential District?

ARCHITECTURAL INFORMATION

23. Category of Property:	30. Roof Material:	37. Windows: Type:
24. Vernacular or property type: Institutional/Organization	31. Chimney placement:	Panes
25. Architectural style: Modern Movements	32. Structural system:	38. Acreage (rural): Visible from public road? <input type="checkbox"/>
26. Plan Shape:	33. Exterior wall cladding:	39. Changes: (describe in box 41 cont.) <input type="checkbox"/> Addition Date(s): <input type="checkbox"/> Altered Date(s): <input type="checkbox"/> Moved Date(s): <input type="checkbox"/> Other Date(s):
27. Number of Stories:	34. Foundation Material:	Endangered by:
28. No. of bays (1st floor)	35. Basement type:	40. No. outbuildings (describe in box 40 cont.):
29. Roof Type:	36. Front Porch Type:	41. Further description of building features and associated resources on continuation page. <input type="checkbox"/>

OTHER

42. Current Owner/address: BRUNO BROTHERS LLC	43. Inventory form prepared by (name):	44. Survey date:
7235 BALSON AV ST LOUIS MO 63130	Additional Information/revisions by:	45. Date of revisions:
FOR SHPO USE:		Survey Category: <input type="checkbox"/> RLS <input type="checkbox"/> ILS <input type="checkbox"/> Significant Properties List

Date entered in inventory:	Level of survey: <input type="checkbox"/> reconnaissance <input type="checkbox"/> intensive	Additional research? <input type="checkbox"/> yes <input type="checkbox"/> no
National Register Status: <input type="checkbox"/> listed <input type="checkbox"/> in listed district	Other:	
Name:		
<input type="checkbox"/> pending listing <input type="checkbox"/> not eligible <input type="checkbox"/> eligible(district) <input type="checkbox"/> eligible (individually) <input type="checkbox"/> not determined		



ARCHITECTURAL/HISTORIC INVENTORY FORM

2652 HAMPTON AV

LOCATION MAP (include north arrow):

SITE MAP/PLAN (include north arrow):

Insert photograph of primary structure on property:

Photo 1:

Photo 2:

Description:

Description:

Date:

CD No.:

Image No.

Date:

CD No.:

Image No.

Photographer:

Main Photo: Images2012\CompleteSurveyPhotos\Hampton2652.jpg



ARCHITECTURAL/HISTORIC INVENTORY FORM

2652 HAMPTON AV

21.(cont.) History:and significance. Expand box as necessary or add continuation pages.

22. (cont.) Sources of information. Expand box as necessary or add continuation pages.

40. (cont.) Description of environment and outbuilding. Expand box as necessary or add continuation pages.

41. (cont.) Description of primary resource. Expand box as necessary, or add continuation pages.

One-story Art Deco brick police station.









ARCHITECTURAL/HISTORIC INVENTORY FORM

1. Survey no. SLC-AS-047	2. Survey name: Thematic Survey of Midcentury Modern Movement Nonresidential Architecture in St. Louis		
3. County: St. Louis [Independent City]	4. Address: 2657 HAMPTON AV		
Alternate address if applicable			
5. City/State: St. Louis [Independent City], M	6. UTM:	or: LAT	7. Township/Range/Section: T: R: S: N/A
8. Historic Name (if known):		9. Present/other name (if known):	
10. Ownership:	11a. Historic Use (if known):	11b. Current Use:	

HISTORICAL DATA

12. Construction date: Major addition/alteration date:	1962	15. Architect:	18. Previously surveyed? <input type="checkbox"/> Cite survey name in box 22 cont. (page 3)
13. Significant date/period:		16. Builder/contractor:	
14. Area(s) of significance:		17. Original or significant owner:	19. On National Register? Cite nomination name in box 22 cont. (page 3)
			20. National Register eligible?
21. History and significance on continuation page. <input type="checkbox"/>		22. Sources of information on continuation page. <input type="checkbox"/>	Historic District Potential? <input type="checkbox"/> Name of Potential District?

ARCHITECTURAL INFORMATION

23. Category of Property:	30. Roof Material:	37. Windows: Type:
24. Vernacular or property type: Gas Station	31. Chimney placement:	Panes
25. Architectural style: Modern Movements	32. Structural system:	38. Acreage (rural): Visible from public road? <input type="checkbox"/>
26. Plan Shape:	33. Exterior wall cladding:	39. Changes: (describe in box 41 cont.) <input type="checkbox"/> Addition Date(s): <input type="checkbox"/> Altered Date(s): <input type="checkbox"/> Moved Date(s): <input type="checkbox"/> Other Date(s):
27. Number of Stories:	34. Foundation Material:	Endangered by:
28. No. of bays (1st floor)	35. Basement type:	40. No. outbuildings (describe in box 40 cont.):
29. Roof Type:	36. Front Porch Type:	41. Further description of building features and associated resources on continuation page. <input type="checkbox"/>

OTHER

42. Current Owner/address: WEDGE INVESTMENTS LLC	43. Inventory form prepared by (name):	44. Survey date:
2657 HAMPTON AVE ST LOUIS MO 63139	Additional Information/revisions by:	45. Date of revisions:
FOR SHPO USE:		Survey Category: <input type="checkbox"/> RLS <input type="checkbox"/> ILS <input type="checkbox"/> Significant Properties List

Date entered in inventory:	Level of survey: <input type="checkbox"/> reconnaissance <input type="checkbox"/> intensive	Additional research? <input type="checkbox"/> yes <input type="checkbox"/> no
National Register Status: <input type="checkbox"/> listed <input type="checkbox"/> in listed district	Other:	
Name:		
<input type="checkbox"/> pending listing <input type="checkbox"/> not eligible <input type="checkbox"/> eligible(district) <input type="checkbox"/> eligible (individually) <input type="checkbox"/> not determined		



ARCHITECTURAL/HISTORIC INVENTORY FORM

2657 HAMPTON AV

LOCATION MAP (include north arrow):

SITE MAP/PLAN (include north arrow):

Insert photograph of primary structure on property:

Photo 1:

Photo 2:

Description:

Description:

Date:

CD No.:

Image No.

Date:

CD No.:

Image No.

Photographer:

Main Photo: Images2012\CompleteSurveyPhotos\Hampton2657.jpg



ARCHITECTURAL/HISTORIC INVENTORY FORM

2657 HAMPTON AV

21.(cont.) History:and significance. Expand box as necessary or add continuation pages.

22. (cont.) Sources of information. Expand box as necessary or add continuation pages.

40. (cont.) Description of environment and outbuilding. Expand box as necessary or add continuation pages.

41. (cont.) Description of primary resource. Expand box as necessary, or add continuation pages.

Small gable front building w/ wide projecting eave.



QUALITY
Auto Sales
844-6270

Quality Auto Sales
844-6270

Quality Auto Sales
844-6270

PRE
MIXED



ARCHITECTURAL/HISTORIC INVENTORY FORM

1. Survey no. SLC-AS-047	2. Survey name: Thematic Survey of Midcentury Modern Movement Nonresidential Architecture in St. Louis		
3. County: St. Louis [Independent City]	4. Address: 2710 HAMPTON AV		
Alternate address if applicable			
5. City/State: St. Louis [Independent City], M	6. UTM:	or: LAT	7. Township/Range/Section: T: R: S: N/A
8. Historic Name (if known):		9. Present/other name (if known):	
10. Ownership:	11a. Historic Use (if known):	11b. Current Use:	

HISTORICAL DATA

12. Construction date: Major addition/alteration date:	1958	15. Architect:	18. Previously surveyed? <input type="checkbox"/> Cite survey name in box 22 cont. (page 3)
13. Significant date/period:		16. Builder/contractor:	19. On National Register? Cite nomination name in box 22 cont. (page 3)
14. Area(s) of significance:		17. Original or significant owner:	20. National Register eligible?
21. History and significance on continuation page. <input type="checkbox"/>		22. Sources of information on continuation page. <input type="checkbox"/>	Historic District Potential? <input type="checkbox"/> Name of Potential District?

ARCHITECTURAL INFORMATION

23. Category of Property:	30. Roof Material:	37. Windows: Type:
24. Vernacular or property type: Office Building	31. Chimney placement:	Panes
25. Architectural style: Modern Movements	32. Structural system:	38. Acreage (rural): Visible from public road? <input type="checkbox"/>
26. Plan Shape:	33. Exterior wall cladding:	39. Changes: (describe in box 41 cont.) <input type="checkbox"/> Addition Date(s): <input type="checkbox"/> Altered Date(s): <input type="checkbox"/> Moved Date(s): <input type="checkbox"/> Other Date(s):
27. Number of Stories:	34. Foundation Material:	Endangered by:
28. No. of bays (1st floor)	35. Basement type:	40. No. outbuildings (describe in box 40 cont.):
29. Roof Type:	36. Front Porch Type:	41. Further description of building features and associated resources on continuation page. <input type="checkbox"/>

OTHER

42. Current Owner/address: LOCAL 420 BUILDING CORP	43. Inventory form prepared by (name):	44. Survey date:
2710 HAMPTON ST LOUIS MO 63139	Additional Information/revisions by:	45. Date of revisions:
FOR SHPO USE:		Survey Category: <input type="checkbox"/> RLS <input type="checkbox"/> ILS <input type="checkbox"/> Significant Properties List

Date entered in inventory:	Level of survey: <input type="checkbox"/> reconnaissance <input type="checkbox"/> intensive	Additional research? <input type="checkbox"/> yes <input type="checkbox"/> no
National Register Status: <input type="checkbox"/> listed <input type="checkbox"/> in listed district	Other:	
Name:		
<input type="checkbox"/> pending listing <input type="checkbox"/> not eligible <input type="checkbox"/> eligible(district) <input type="checkbox"/> eligible (individually) <input type="checkbox"/> not determined		



ARCHITECTURAL/HISTORIC INVENTORY FORM

2710 HAMPTON AV

LOCATION MAP (include north arrow):

SITE MAP/PLAN (include north arrow):

Insert photograph of primary structure on property:

Photo 1:

Photo 2:

Description:

Description:

Date:

CD No.:

Image No.

Date:

CD No.:

Image No.

Photographer:

Main Photo: Images2012\CompleteSurveyPhotos\Hampton2710.jpg



ARCHITECTURAL/HISTORIC INVENTORY FORM

2710 HAMPTON AV

21.(cont.) History:and significance. Expand box as necessary or add continuation pages.

22. (cont.) Sources of information. Expand box as necessary or add continuation pages.

40. (cont.) Description of environment and outbuilding. Expand box as necessary or add continuation pages.

41. (cont.) Description of primary resource. Expand box as necessary, or add continuation pages.

Simple, one-story brick office with paired window and metal canopy supported by two projecting concrete walls.



N. Lee Johnson
Auto Insurance Broker
Lic. # 051017

A & B AGENCY
AUTO INSURANCE
781-2263

NO PARKING
ANYTIME



ARCHITECTURAL/HISTORIC INVENTORY FORM

1. Survey no. SLC-AS-047		2. Survey name: Thematic Survey of Midcentury Modern Movement Nonresidential Architecture in St. Louis	
3. County: St. Louis [Independent City]		4. Address: 3185 HAMPTON AV	
Alternate address if applicable			
5. City/State: St. Louis [Independent City], M		6. UTM: LAT	7. Township/Range/Section: T: R: S: N/A
8. Historic Name (if known):		9. Present/other name (if known):	
10. Ownership:	11a. Historic Use (if known):	11b. Current Use:	

HISTORICAL DATA

12. Construction date: Major addition/alteration date:	1962	15. Architect:	18. Previously surveyed? <input type="checkbox"/> Cite survey name in box 22 cont. (page 3)
13. Significant date/period:		16. Builder/contractor:	19. On National Register? Cite nomination name in box 22 cont. (page 3)
14. Area(s) of significance:		17. Original or significant owner:	20. National Register eligible?
21. History and significance on continuation page. <input type="checkbox"/>		22. Sources of information on continuation page. <input type="checkbox"/>	Historic District Potential? <input type="checkbox"/> Name of Potential District?

ARCHITECTURAL INFORMATION

23. Category of Property:	30. Roof Material:	37. Windows: Type:
24. Vernacular or property type: Office Building	31. Chimney placement:	Panes
25. Architectural style: Modern Movements	32. Structural system:	38. Acreage (rural): Visible from public road? <input type="checkbox"/>
26. Plan Shape:	33. Exterior wall cladding:	39. Changes: (describe in box 41 cont.) <input type="checkbox"/> Addition Date(s): <input type="checkbox"/> Altered Date(s): <input type="checkbox"/> Moved Date(s): <input type="checkbox"/> Other Date(s):
27. Number of Stories:	34. Foundation Material:	Endangered by:
28. No. of bays (1st floor)	35. Basement type:	40. No. outbuildings (describe in box 40 cont.):
29. Roof Type:	36. Front Porch Type:	41. Further description of building features and associated resources on continuation page. <input type="checkbox"/>

OTHER

42. Current Owner/address: BARBARA CACIOLO TRUST	43. Inventory form prepared by (name):	44. Survey date:
30 NANTUCKET LN ST LOUIS MO 63132	Additional Information/revisions by:	45. Date of revisions:
FOR SHPO USE:		Survey Category: <input type="checkbox"/> RLS <input type="checkbox"/> ILS <input type="checkbox"/> Significant Properties List

Date entered in inventory:	Level of survey: <input type="checkbox"/> reconnaissance <input type="checkbox"/> intensive	Additional research? <input type="checkbox"/> yes <input type="checkbox"/> no
National Register Status: <input type="checkbox"/> listed <input type="checkbox"/> in listed district	Other:	
Name:		
<input type="checkbox"/> pending listing <input type="checkbox"/> not eligible <input type="checkbox"/> eligible(district) <input type="checkbox"/> eligible (individually) <input type="checkbox"/> not determined		



ARCHITECTURAL/HISTORIC INVENTORY FORM

3185 HAMPTON AV

LOCATION MAP (include north arrow):

SITE MAP/PLAN (include north arrow):

Insert photograph of primary structure on property:

Photo 1:

Photo 2:

Description:

Description:

Date:

CD No.:

Image No.

Date:

CD No.:

Image No.

Photographer:

Main Photo: Images2012\CompleteSurveyPhotos\Hampton3185.jpg



ARCHITECTURAL/HISTORIC INVENTORY FORM

3185 HAMPTON AV

21.(cont.) History:and significance. Expand box as necessary or add continuation pages.

22. (cont.) Sources of information. Expand box as necessary or add continuation pages.

40. (cont.) Description of environment and outbuilding. Expand box as necessary or add continuation pages.

41. (cont.) Description of primary resource. Expand box as necessary, or add continuation pages.

Glazed? Brick office with slightly recessed storefront entry w/ metal panels.



3185

3185
Barbara Caciolo M.D.
Carlo Caciolo M.D.
Specializing in Arthritis &
Internal Medicine

Handicap
No Parking
35 to 65
TOW AWAY
ZONE



ARCHITECTURAL/HISTORIC INVENTORY FORM

1. Survey no. SLC-AS-047-0087		2. Survey name: Thematic Survey of Midcentury Modern Movement Nonresidential Architecture in St. Louis	
3. County: St. Louis [Independent City]		4. Address: 3245 HAMPTON AV	
Alternate address if applicable			
5. City/State: St. Louis [Independent City], M		6. UTM:	or: LAT 38:36:13.02 LONG: 90:17:29.00
		7. Township/Range/Section: T: R: S: N/A	
8. Historic Name (if known):		9. Present/other name (if known): St Louis Chapter National Electrical Contractors Association	
10. Ownership: Private	11a. Historic Use (if known): Social		11b. Current Use:

HISTORICAL DATA

12. Construction date: Major addition/alteration date:	1962 N/A	15. Architect: Undetermined	18. Previously surveyed? <input type="checkbox"/> Cite survey name in box 22 cont. (page 3)
13. Significant date/period: 1962		16. Builder/contractor: Undetermined	19. On National Register? Cite nomination name in box 22 cont. (page 3)
14. Area(s) of significance: To be determined		17. Original or significant owner: Undetermined	20. National Register eligible? Not determined
21. History and significance on continuation page. <input type="checkbox"/>		22. Sources of information on continuation page. <input type="checkbox"/>	Historic District Potential? <input checked="" type="checkbox"/> Name of Potential District? Hampton Ave

ARCHITECTURAL INFORMATION

23. Category of Property: Building	30. Roof Material: Undetermined	37. Windows: Type: Historic Curtain Wall
24. Vernacular or property type: Institutional/Organization	31. Chimney placement: None	Panes
25. Architectural style: International Style	32. Structural system: Steel	38. Acreage (rural): Visible from public road? <input checked="" type="checkbox"/>
26. Plan Shape: Rectangular Short St. Fac	33. Exterior wall cladding: Brick	39. Changes: (describe in box 41 cont.) <input type="checkbox"/> Addition Date(s): <input type="checkbox"/> Altered Date(s): <input type="checkbox"/> Moved Date(s): <input type="checkbox"/> Other Date(s):
27. Number of Stories: 2 Stories	34. Foundation Material: Concrete	Endangered by:
28. No. of bays (1st floor): 2	35. Basement type: Undetermined	40. No. outbuildings (describe in box 40 cont.):
29. Roof Type: Low Gable	36. Front Porch Type: N/A	41. Further description of building features and associated resources on continuation page. <input checked="" type="checkbox"/>

OTHER

42. Current Owner/address: ST LOUIS CHAPTER NATIONAL CONTRACTORS ASSOCIATION, INC P O BOX 2223 ST LOUIS MO 63109	43. Inventory form prepared by (name): Patience Stuart Peter Meijer Architect, PC Additional Information/revisions by:	44. Survey date: 45. Date of revisions: Survey Category: <input checked="" type="checkbox"/> RLS <input type="checkbox"/> ILS <input type="checkbox"/> Significant Properties List
---	---	---

FOR SHPO USE:

Date entered in inventory:	Level of survey: <input type="checkbox"/> reconnaissance <input type="checkbox"/> intensive	Additional research? <input type="checkbox"/> yes <input type="checkbox"/> no
National Register Status: <input type="checkbox"/> listed <input type="checkbox"/> in listed district	Other:	
Name:		
<input type="checkbox"/> pending listing <input type="checkbox"/> not eligible <input type="checkbox"/> eligible(district) <input type="checkbox"/> eligible (individually) <input type="checkbox"/> not determined		



ARCHITECTURAL/HISTORIC INVENTORY FORM

3245 HAMPTON AV

LOCATION MAP (include north arrow):

SITE MAP/PLAN (include north arrow):

Insert photograph of primary structure on property:

Photo 1:

Photo 2:

Description:

Description:

Date: CD No.: Image No.

Date: CD No.: Image No.

Photographer: PMA

Main Photo: Images2012\3245 HAMPTON AV.JPG



ARCHITECTURAL/HISTORIC INVENTORY FORM

3245 HAMPTON AV

21.(cont.) History:and significance. Expand box as necessary or add continuation pages.

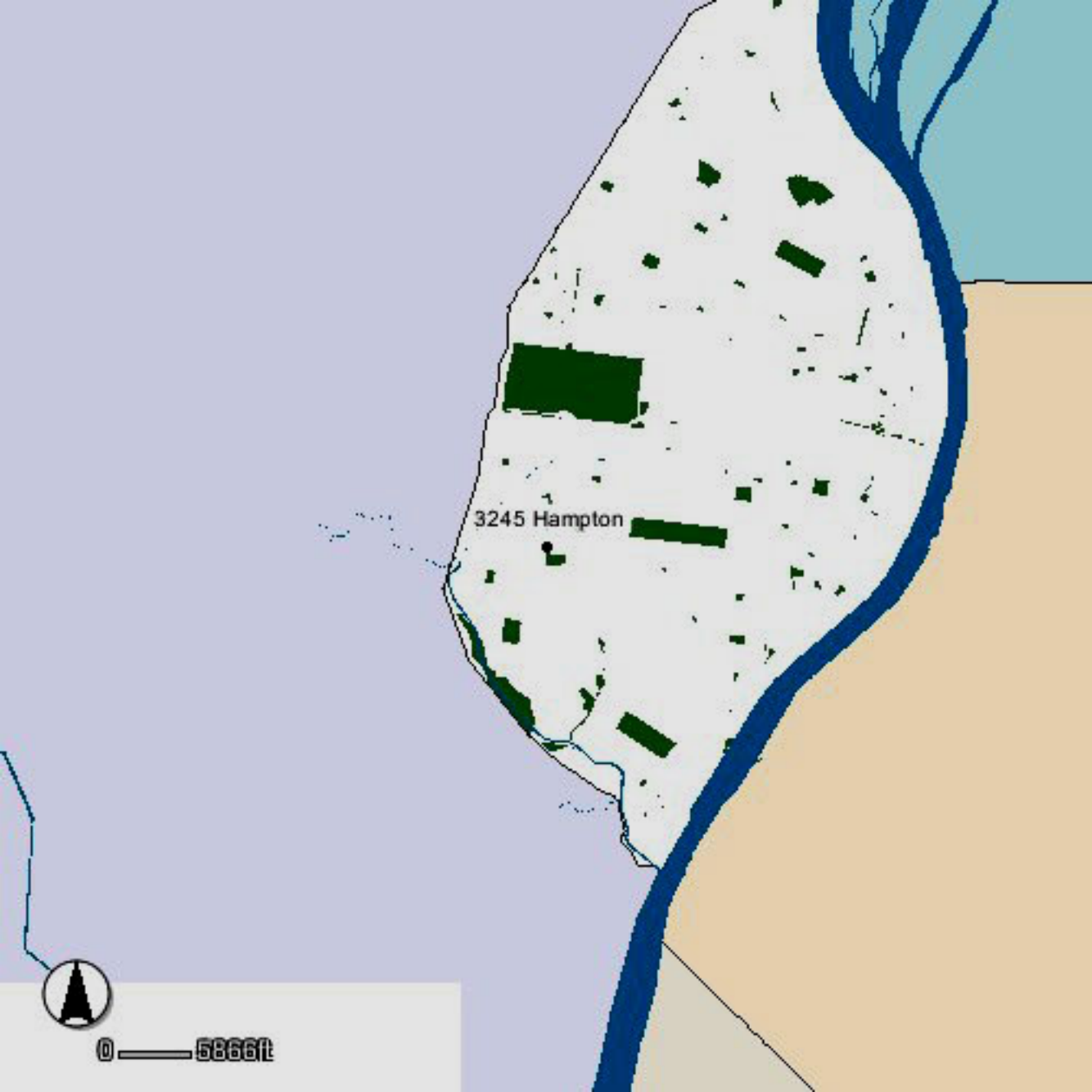
22. (cont.) Sources of information. Expand box as necessary or add continuation pages.

No building permits were found for this property.

40. (cont.) Description of environment and outbuilding. Expand box as necessary or add continuation pages.

41. (cont.) Description of primary resource. Expand box as necessary, or add continuation pages.

This office building is a rectangular two-story block with low gable roof and alternating planes of brick and curtain wall. A free standing brick chimney extends through the low gable roofline, and anchors the building entry canopy which projects horizontally from the wall towards the street. The aluminum framed curtainwall at the entry is an extension of the primary façade's curtainwall.



3245 Hampton



0 5000ft

SUSON PL

3245 Hampton

HAMPTON AVE



0 400 ft



NOW OPEN

2 WHOPPERS
FOR \$5



N
E
C
A

NECA
ST. LOUIS CHAPTER

2245





ARCHITECTURAL/HISTORIC INVENTORY FORM

1. Survey no. SLC-AS-047		2. Survey name: Thematic Survey of Midcentury Modern Movement Nonresidential Architecture in St. Louis	
3. County: St. Louis [Independent City]		4. Address: 3250-70 HAMPTON AV	
Alternate address if applicable			
5. City/State: St. Louis [Independent City], M		6. UTM: LAT LONG:	7. Township/Range/Section: T: R: S: N/A
8. Historic Name (if known):		9. Present/other name (if known):	
10. Ownership:	11a. Historic Use (if known):	11b. Current Use:	

HISTORICAL DATA

12. Construction date: Major addition/alteration date:	1961 1964	15. Architect:	18. Previously surveyed? <input type="checkbox"/> Cite survey name in box 22 cont. (page 3)
13. Significant date/period:		16. Builder/contractor:	19. On National Register? Cite nomination name in box 22 cont. (page 3)
14. Area(s) of significance:		17. Original or significant owner:	20. National Register eligible?
21. History and significance on continuation page. <input type="checkbox"/>		22. Sources of information on continuation page. <input type="checkbox"/>	Historic District Potential? <input type="checkbox"/> Name of Potential District?

ARCHITECTURAL INFORMATION

23. Category of Property:	30. Roof Material:	37. Windows: Type:
24. Vernacular or property type: Office Building	31. Chimney placement:	Panes
25. Architectural style: Modern Movements	32. Structural system:	38. Acreage (rural): Visible from public road? <input type="checkbox"/>
26. Plan Shape:	33. Exterior wall cladding:	39. Changes: (describe in box 41 cont.) <input type="checkbox"/> Addition Date(s) <input type="checkbox"/> Altered Date(s) <input type="checkbox"/> Moved Date(s) <input type="checkbox"/> Other Date(s)
27. Number of Stories:	34. Foundation Material:	Endangered by:
28. No. of bays (1st floor)	35. Basement type:	40. No. outbuildings (describe in box 40 cont.):
29. Roof Type:	36. Front Porch Type:	41. Further description of building features and associated resources on continuation page. <input type="checkbox"/>

OTHER

42. Current Owner/address: MANOR REAL ESTATE HAMPTON LLC	43. Inventory form prepared by (name):	44. Survey date:
3250 HAMPTON AV STE 100 ST LOUIS MO 63139	Additional Information/revisions by:	45. Date of revisions:
FOR SHPO USE:		Survey Category: <input type="checkbox"/> RLS <input type="checkbox"/> ILS <input type="checkbox"/> Significant Properties List

Date entered in inventory:	Level of survey: <input type="checkbox"/> reconnaissance <input type="checkbox"/> intensive	Additional research? <input type="checkbox"/> yes <input type="checkbox"/> no
National Register Status: <input type="checkbox"/> listed <input type="checkbox"/> in listed district	Other:	
Name:		
<input type="checkbox"/> pending listing <input type="checkbox"/> not eligible <input type="checkbox"/> eligible(district) <input type="checkbox"/> eligible (individually) <input type="checkbox"/> not determined		



ARCHITECTURAL/HISTORIC INVENTORY FORM

3250-70 HAMPTON AV

LOCATION MAP (include north arrow):

SITE MAP/PLAN (include north arrow):

Insert photograph of primary structure on property:

Photo 1:

Photo 2:

Description:

Description:

Date:

CD No.:

Image No.

Date:

CD No.:

Image No.

Photographer:

Main Photo: Images2012\CompleteSurveyPhotos\Hampton3250.jpg



ARCHITECTURAL/HISTORIC INVENTORY FORM

3250-70 HAMPTON AV

21.(cont.) History:and significance. Expand box as necessary or add continuation pages.

22. (cont.) Sources of information. Expand box as necessary or add continuation pages.

40. (cont.) Description of environment and outbuilding. Expand box as necessary or add continuation pages.

41. (cont.) Description of primary resource. Expand box as necessary, or add continuation pages.

Three, two-story brick office buildings in the Colonial Revival style.





3270

**FOR
LEASE**

MANOR
REALTY

Commercial

314-647-6611



3260

MANOR
Residential
Storage
Units
www.manorstorage.com



3250



ARCHITECTURAL/HISTORIC INVENTORY FORM

1. Survey no. SLC-AS-047		2. Survey name: Thematic Survey of Midcentury Modern Movement Nonresidential Architecture in St. Louis	
3. County: St. Louis [Independent City]		4. Address: 3279 HAMPTON AV	
Alternate address if applicable			
5. City/State: St. Louis [Independent City], M		6. UTM: LAT LONG:	7. Township/Range/Section: T: R: S: N/A
8. Historic Name (if known):		9. Present/other name (if known):	
10. Ownership:	11a. Historic Use (if known):	11b. Current Use:	

HISTORICAL DATA

12. Construction date: Major addition/alteration date:	1969	15. Architect:	18. Previously surveyed? <input type="checkbox"/> Cite survey name in box 22 cont. (page 3)
13. Significant date/period:		16. Builder/contractor:	19. On National Register? Cite nomination name in box 22 cont. (page 3)
14. Area(s) of significance:		17. Original or significant owner:	20. National Register eligible?
21. History and significance on continuation page. <input type="checkbox"/>		22. Sources of information on continuation page. <input type="checkbox"/>	Historic District Potential? <input type="checkbox"/> Name of Potential District?

ARCHITECTURAL INFORMATION

23. Category of Property:	30. Roof Material:	37. Windows: Type:
24. Vernacular or property type: 1-Story Commercial	31. Chimney placement:	Panes
25. Architectural style: Modern Movements	32. Structural system:	38. Acreage (rural): Visible from public road? <input type="checkbox"/>
26. Plan Shape:	33. Exterior wall cladding:	39. Changes: (describe in box 41 cont.) <input type="checkbox"/> Addition Date(s): <input type="checkbox"/> Altered Date(s): <input type="checkbox"/> Moved Date(s): <input type="checkbox"/> Other Date(s):
27. Number of Stories:	34. Foundation Material:	Endangered by:
28. No. of bays (1st floor)	35. Basement type:	40. No. outbuildings (describe in box 40 cont.):
29. Roof Type:	36. Front Porch Type:	41. Further description of building features and associated resources on continuation page. <input type="checkbox"/>

OTHER

42. Current Owner/address: M B VENTURES LLC	43. Inventory form prepared by (name):	44. Survey date:
PO BOX 151 VALLEY PARK	Additional Information/revisions by:	45. Date of revisions:
63088		Survey Category: <input type="checkbox"/> RLS <input type="checkbox"/> ILS <input type="checkbox"/> Significant Properties List

FOR SHPO USE:

Date entered in inventory:	Level of survey: <input type="checkbox"/> reconnaissance <input type="checkbox"/> intensive	Additional research? <input type="checkbox"/> yes <input type="checkbox"/> no
National Register Status: <input type="checkbox"/> listed <input type="checkbox"/> in listed district	Other:	
Name:		
<input type="checkbox"/> pending listing <input type="checkbox"/> not eligible <input type="checkbox"/> eligible(district) <input type="checkbox"/> eligible (individually) <input type="checkbox"/> not determined		



ARCHITECTURAL/HISTORIC INVENTORY FORM

3279 HAMPTON AV

LOCATION MAP (include north arrow):

SITE MAP/PLAN (include north arrow):

Insert photograph of primary structure on property:

Photo 1:

Photo 2:

Description:

Description:

Date:

CD No.:

Image No.

Date:

CD No.:

Image No.

Photographer:

Main Photo: Images2012\CompleteSurveyPhotos\Hampton3279.jpg



ARCHITECTURAL/HISTORIC INVENTORY FORM

3279 HAMPTON AV

21.(cont.) History:and significance. Expand box as necessary or add continuation pages.

22. (cont.) Sources of information. Expand box as necessary or add continuation pages.

40. (cont.) Description of environment and outbuilding. Expand box as necessary or add continuation pages.

41. (cont.) Description of primary resource. Expand box as necessary, or add continuation pages.

Originally a Pizza Hut restaurant. Battered "pilasters" between quadrilateral windows.



RSG
REALTY SERVICE
GROUP
FOR INFORMATION:
754-4700
DANIEL SPARKER



ARCHITECTURAL/HISTORIC INVENTORY FORM

1. Survey no. SLC-AS-047	2. Survey name: Thematic Survey of Midcentury Modern Movement Nonresidential Architecture in St. Louis		
3. County: St. Louis [Independent City]	4. Address: 3280 HAMPTON AV		
Alternate address if applicable			
5. City/State: St. Louis [Independent City], M	6. UTM:	or: LAT	7. Township/Range/Section: T: R: S: N/A
8. Historic Name (if known):		9. Present/other name (if known):	
10. Ownership:		11a. Historic Use (if known):	
		11b. Current Use:	

HISTORICAL DATA

12. Construction date: Major addition/alteration date:	1959	15. Architect:	18. Previously surveyed? <input type="checkbox"/> Cite survey name in box 22 cont. (page 3)
13. Significant date/period:		16. Builder/contractor:	19. On National Register? Cite nomination name in box 22 cont. (page 3)
14. Area(s) of significance:		17. Original or significant owner:	20. National Register eligible?
21. History and significance on continuation page. <input type="checkbox"/>		22. Sources of information on continuation page. <input type="checkbox"/>	Historic District Potential? <input type="checkbox"/> Name of Potential District?

ARCHITECTURAL INFORMATION

23. Category of Property:	30. Roof Material:	37. Windows: Type:
24. Vernacular or property type: Bank	31. Chimney placement:	Panes
25. Architectural style: Modern Movements	32. Structural system:	38. Acreage (rural): Visible from public road? <input type="checkbox"/>
26. Plan Shape:	33. Exterior wall cladding:	39. Changes: (describe in box 41 cont.) <input type="checkbox"/> Addition Date(s): <input type="checkbox"/> Altered Date(s): <input type="checkbox"/> Moved Date(s): <input type="checkbox"/> Other Date(s):
27. Number of Stories:	34. Foundation Material:	Endangered by:
28. No. of bays (1st floor)	35. Basement type:	40. No. outbuildings (describe in box 40 cont.):
29. Roof Type:	36. Front Porch Type:	41. Further description of building features and associated resources on continuation page. <input type="checkbox"/>

OTHER

42. Current Owner/address: MISSOURI STATE BANK C/O PEOPLES NATIONAL BANK N A 7600 FORSYTH BLVD CLAYTON MO 63105	43. Inventory form prepared by (name): Additional Information/revisions by:	44. Survey date: 45. Date of revisions: Survey Category: <input type="checkbox"/> RLS <input type="checkbox"/> ILS <input type="checkbox"/> Significant Properties List
---	--	--

FOR SHPO USE:

Date entered in inventory:	Level of survey: <input type="checkbox"/> reconnaissance <input type="checkbox"/> intensive	Additional research? <input type="checkbox"/> yes <input type="checkbox"/> no
National Register Status: <input type="checkbox"/> listed <input type="checkbox"/> in listed district	Other:	
Name:		
<input type="checkbox"/> pending listing <input type="checkbox"/> not eligible <input type="checkbox"/> eligible(district) <input type="checkbox"/> eligible (individually) <input type="checkbox"/> not determined		



ARCHITECTURAL/HISTORIC INVENTORY FORM

3280 HAMPTON AV

LOCATION MAP (include north arrow):

SITE MAP/PLAN (include north arrow):

Insert photograph of primary structure on property:

Photo 1:

Photo 2:

Description:

Description:

Date:

CD No.:

Image No.

Date:

CD No.:

Image No.

Photographer:

Main Photo: Images2012\CompleteSurveyPhotos\Hampton3280.jpg



ARCHITECTURAL/HISTORIC INVENTORY FORM

3280 HAMPTON AV

21.(cont.) History:and significance. Expand box as necessary or add continuation pages.

22. (cont.) Sources of information. Expand box as necessary or add continuation pages.

40. (cont.) Description of environment and outbuilding. Expand box as necessary or add continuation pages.

41. (cont.) Description of primary resource. Expand box as necessary, or add continuation pages.

One-story building with a number of alterations.





ARCHITECTURAL/HISTORIC INVENTORY FORM

1. Survey no. SLC-AS-047	2. Survey name: Thematic Survey of Midcentury Modern Movement Nonresidential Architecture in St. Louis		
3. County: St. Louis [Independent City]	4. Address: 3301 HAMPTON AV		
Alternate address if applicable			
5. City/State: St. Louis [Independent City], M	6. UTM:	or: LAT	7. Township/Range/Section: T: R: S: N/A
8. Historic Name (if known):		9. Present/other name (if known):	
10. Ownership:		11a. Historic Use (if known):	11b. Current Use:

HISTORICAL DATA

12. Construction date: Major addition/alteration date:	1956	15. Architect:	18. Previously surveyed? <input type="checkbox"/> Cite survey name in box 22 cont. (page 3)
13. Significant date/period:		16. Builder/contractor:	19. On National Register? Cite nomination name in box 22 cont. (page 3)
14. Area(s) of significance:		17. Original or significant owner:	20. National Register eligible?
21. History and significance on continuation page. <input type="checkbox"/>		22. Sources of information on continuation page. <input type="checkbox"/>	Historic District Potential? <input type="checkbox"/> Name of Potential District?

ARCHITECTURAL INFORMATION

23. Category of Property:	30. Roof Material:	37. Windows: Type:
24. Vernacular or property type: 1-Story Commercial	31. Chimney placement:	Panes
25. Architectural style: Modern Movements	32. Structural system:	38. Acreage (rural): Visible from public road? <input type="checkbox"/>
26. Plan Shape:	33. Exterior wall cladding:	39. Changes: (describe in box 41 cont.) <input type="checkbox"/> Addition Date(s): <input type="checkbox"/> Altered Date(s): <input type="checkbox"/> Moved Date(s): <input type="checkbox"/> Other Date(s):
27. Number of Stories:	34. Foundation Material:	Endangered by:
28. No. of bays (1st floor)	35. Basement type:	40. No. outbuildings (describe in box 40 cont.):
29. Roof Type:	36. Front Porch Type:	41. Further description of building features and associated resources on continuation page. <input type="checkbox"/>

OTHER

42. Current Owner/address: CYBER DIAGNOSTIC MEDICINE LLC	43. Inventory form prepared by (name):	44. Survey date:
3301 HAMPTON AV ST LOUIS	Additional Information/revisions by:	45. Date of revisions:
631391934		Survey Category: <input type="checkbox"/> RLS <input type="checkbox"/> ILS <input type="checkbox"/> Significant Properties List

FOR SHPO USE:

Date entered in inventory:	Level of survey: <input type="checkbox"/> reconnaissance <input type="checkbox"/> intensive	Additional research? <input type="checkbox"/> yes <input type="checkbox"/> no
National Register Status: <input type="checkbox"/> listed <input type="checkbox"/> in listed district	Other:	
Name:		
<input type="checkbox"/> pending listing <input type="checkbox"/> not eligible <input type="checkbox"/> eligible(district) <input type="checkbox"/> eligible (individually) <input type="checkbox"/> not determined		



ARCHITECTURAL/HISTORIC INVENTORY FORM

3301 HAMPTON AV

LOCATION MAP (include north arrow):

SITE MAP/PLAN (include north arrow):

Insert photograph of primary structure on property:

Photo 1:

Photo 2:

Description:

Description:

Date:

CD No.:

Image No.

Date:

CD No.:

Image No.

Photographer:

Main Photo: Images2012\CompleteSurveyPhotos\Hampton3301.jpg



ARCHITECTURAL/HISTORIC INVENTORY FORM

3301 HAMPTON AV

21.(cont.) History:and significance. Expand box as necessary or add continuation pages.

22. (cont.) Sources of information. Expand box as necessary or add continuation pages.

40. (cont.) Description of environment and outbuilding. Expand box as necessary or add continuation pages.

41. (cont.) Description of primary resource. Expand box as necessary, or add continuation pages.

False mansard, aluminum storefront, altered opening at front.



HAMPTON





ARCHITECTURAL/HISTORIC INVENTORY FORM

1. Survey no. SLC-AS-047	2. Survey name: Thematic Survey of Modern Movement Architecture in St. Louis		
3. County: St. Louis [Independent City]	4. Address: 3321 HAMPTON AV		
Alternate address if applicable			
5. City/State:	6. UTM:	or: LAT	7. Township/Range/Section: T: R: S: N/A
		LONG:	
8. Historic Name (if known):		9. Present/other name (if known):	
10. Ownership:	11a. Historic Use (if known):	11b. Current Use:	

HISTORICAL DATA

12. Construction date: Major addition/alteration date:	1947	15. Architect:	18. Previously surveyed? <input type="checkbox"/> Cite survey name in box 22 cont. (page 3)
13. Significant date/period:		16. Builder/contractor:	
14. Area(s) of significance:		17. Original or significant owner:	19. On National Register? Cite nomination name in box 22 cont. (page 3)
			20. National Register eligible?
21. History and significance on continuation page. <input type="checkbox"/>		22. Sources of information on continuation page. <input type="checkbox"/>	Historic District Potential? <input type="checkbox"/> Name of Potential District?

ARCHITECTURAL INFORMATION

23. Category of Property:	30. Roof Material:	37. Windows: Type:
		Panes
24. Vernacular or property type: Gas Station	31. Chimney placement:	38. Acreage (rural): Visible from public road? <input type="checkbox"/>
25. Architectural style: Modern Movements	32. Structural system:	39. Changes: (describe in box 41 cont.)
26. Plan Shape:	33. Exterior wall cladding:	<input type="checkbox"/> Addition Date(s)
	34. Foundation Material:	<input type="checkbox"/> Altered Date(s)
27. Number of Stories:		<input type="checkbox"/> Moved Date(s)
		<input type="checkbox"/> Other Date(s)
		Endangered by:
28. No. of bays (1st floor)	35. Basement type:	40. No. outbuildings (describe in box 40 cont.): 0
29. Roof Type:	36. Front Porch Type:	41. Further description of building features and associated resources on continuation page. <input type="checkbox"/>

OTHER

42. Current Owner/address: BAYER, OSCAR R & BETTY A	43. Inventory form prepared by (name):	44. Survey date:
		45. Date of revisions:
3321 HAMPTON AVE ST LOUIS MO 63139	Additional Information/revisions by:	Survey Category: <input type="checkbox"/> RLS <input type="checkbox"/> ILS <input type="checkbox"/> Significant Properties List

FOR SHPO USE:

Date entered in inventory:	Level of survey: <input type="checkbox"/> reconnaissance <input type="checkbox"/> intensive	Additional research? <input type="checkbox"/> yes <input type="checkbox"/> no
National Register Status: <input type="checkbox"/> listed <input type="checkbox"/> in listed district	Other:	
Name:		
<input type="checkbox"/> pending listing <input type="checkbox"/> not eligible <input type="checkbox"/> eligible(district) <input type="checkbox"/> eligible (individually) <input type="checkbox"/> not determined		



ARCHITECTURAL/HISTORIC INVENTORY FORM

3321 HAMPTON AV

LOCATION MAP (include north arrow):

SITE MAP/PLAN (include north arrow):

Insert photograph of primary structure on property:

Photo 1:

Photo 2:

Description:

Description:

Date:

CD No.:

Image No.

Date:

CD No.:

Image No.

Photographer:

Main Photo: Images2012\CompleteSurveyPhotos\Hampton3321.jpg



ARCHITECTURAL/HISTORIC INVENTORY FORM

3321 HAMPTON AV

21.(cont.) History:and significance. Expand box as necessary or add continuation pages.

22. (cont.) Sources of information. Expand box as necessary or add continuation pages.

40. (cont.) Description of environment and outbuilding. Expand box as necessary or add continuation pages.

41. (cont.) Description of primary resource. Expand box as necessary, or add continuation pages.

Bayer's Garden Center. Remodelled service station.



BLUE GRASS
AND
FESCUE
SOD

AYERS



ARCHITECTURAL/HISTORIC INVENTORY FORM

1. Survey no. SLC-AS-047	2. Survey name: Thematic Survey of Modern Movement Architecture in St. Louis		
3. County: St. Louis [Independent City]	4. Address: 3401 HAMPTON AV		
Alternate address if applicable			
5. City/State:	6. UTM:	or: LAT	7. Township/Range/Section: T: R: S: N/A
		LONG:	
8. Historic Name (if known):		9. Present/other name (if known):	
10. Ownership:	11a. Historic Use (if known):	11b. Current Use:	

HISTORICAL DATA

12. Construction date: Major addition/alteration date:	1948	15. Architect:	18. Previously surveyed? <input type="checkbox"/> Cite survey name in box 22 cont. (page 3)
13. Significant date/period:		16. Builder/contractor:	
14. Area(s) of significance:		17. Original or significant owner:	19. On National Register? Cite nomination name in box 22 cont. (page 3)
			20. National Register eligible?
21. History and significance on continuation page. <input type="checkbox"/>		22. Sources of information on continuation page. <input type="checkbox"/>	Historic District Potential? <input type="checkbox"/> Name of Potential District?

ARCHITECTURAL INFORMATION

23. Category of Property:	30. Roof Material:	37. Windows: Type:
24. Vernacular or property type: 1-Story Commercial	31. Chimney placement:	Panes
25. Architectural style: Modern Movements	32. Structural system:	38. Acreage (rural): Visible from public road? <input type="checkbox"/>
26. Plan Shape:	33. Exterior wall cladding:	39. Changes: (describe in box 41 cont.) <input type="checkbox"/> Addition Date(s): <input type="checkbox"/> Altered Date(s): <input type="checkbox"/> Moved Date(s): <input type="checkbox"/> Other Date(s):
27. Number of Stories:	34. Foundation Material:	Endangered by:
28. No. of bays (1st floor)	35. Basement type:	40. No. outbuildings (describe in box 40 cont.): 0
29. Roof Type:	36. Front Porch Type:	41. Further description of building features and associated resources on continuation page. <input type="checkbox"/>

OTHER

42. Current Owner/address: BAYER, OSCAR R & SYLVIA H BAYER & JEANINNE GORMLY 3401 HAMPTON AV ST LOUIS MO 63139	43. Inventory form prepared by (name): Additional Information/revisions by:	44. Survey date: 45. Date of revisions: Survey Category: <input type="checkbox"/> RLS <input type="checkbox"/> ILS <input type="checkbox"/> Significant Properties List
--	--	--

FOR SHPO USE:

Date entered in inventory:	Level of survey: <input type="checkbox"/> reconnaissance <input type="checkbox"/> intensive	Additional research? <input type="checkbox"/> yes <input type="checkbox"/> no
National Register Status: <input type="checkbox"/> listed <input type="checkbox"/> in listed district	Other:	
Name:		
<input type="checkbox"/> pending listing <input type="checkbox"/> not eligible <input type="checkbox"/> eligible(district) <input type="checkbox"/> eligible (individually) <input type="checkbox"/> not determined		



ARCHITECTURAL/HISTORIC INVENTORY FORM

3401 HAMPTON AV

LOCATION MAP (include north arrow):

SITE MAP/PLAN (include north arrow):

Insert photograph of primary structure on property:

Photo 1:

Photo 2:

Description:

Description:

Date:

CD No.:

Image No.

Date:

CD No.:

Image No.

Photographer:

Main Photo: Images2012\CompleteSurveyPhotos\Hampton3401.jpg



ARCHITECTURAL/HISTORIC INVENTORY FORM

3401 HAMPTON AV

21.(cont.) History:and significance. Expand box as necessary or add continuation pages.

22. (cont.) Sources of information. Expand box as necessary or add continuation pages.

40. (cont.) Description of environment and outbuilding. Expand box as necessary or add continuation pages.

41. (cont.) Description of primary resource. Expand box as necessary, or add continuation pages.

Bayer's Garden Center (along with 3321 Hampton). One-story flat-roofed building completely remodelled with frame gable-roofed addition on south.





ARCHITECTURAL/HISTORIC INVENTORY FORM

1. Survey no. SLC-AS-047		2. Survey name: Thematic Survey of Midcentury Modern Movement Nonresidential Architecture in St. Louis	
3. County: St. Louis [Independent City]		4. Address: 3411-5 HAMPTON AV	
Alternate address if applicable			
5. City/State: St. Louis [Independent City], M		6. UTM: LAT LONG:	7. Township/Range/Section: T: R: S: N/A
8. Historic Name (if known):		9. Present/other name (if known):	
10. Ownership:	11a. Historic Use (if known):	11b. Current Use:	

HISTORICAL DATA

12. Construction date: Major addition/alteration date:	1962	15. Architect:	18. Previously surveyed? <input type="checkbox"/> Cite survey name in box 22 cont. (page 3)
13. Significant date/period:		16. Builder/contractor:	19. On National Register? Cite nomination name in box 22 cont. (page 3)
14. Area(s) of significance:		17. Original or significant owner:	20. National Register eligible?
21. History and significance on continuation page. <input type="checkbox"/>		22. Sources of information on continuation page. <input type="checkbox"/>	Historic District Potential? <input type="checkbox"/> Name of Potential District?

ARCHITECTURAL INFORMATION

23. Category of Property:	30. Roof Material:	37. Windows: Type:
24. Vernacular or property type: Office Building	31. Chimney placement:	Panes
25. Architectural style: Modern Movements	32. Structural system:	38. Acreage (rural): Visible from public road? <input type="checkbox"/>
26. Plan Shape:	33. Exterior wall cladding:	39. Changes: (describe in box 41 cont.) <input type="checkbox"/> Addition Date(s) <input type="checkbox"/> Altered Date(s) <input type="checkbox"/> Moved Date(s) <input type="checkbox"/> Other Date(s)
27. Number of Stories:	34. Foundation Material:	Endangered by:
28. No. of bays (1st floor)	35. Basement type:	40. No. outbuildings (describe in box 40 cont.):
29. Roof Type:	36. Front Porch Type:	41. Further description of building features and associated resources on continuation page. <input type="checkbox"/>

OTHER

42. Current Owner/address: MKJ PROPERTIES LLC C/O SAUTER, SULLIVAN LLC 3415 HAMPTON AVE ST LOUIS MO 63139	43. Inventory form prepared by (name): Additional Information/revisions by:	44. Survey date: 45. Date of revisions: Survey Category: <input type="checkbox"/> RLS <input type="checkbox"/> ILS <input type="checkbox"/> Significant Properties List
---	--	--

FOR SHPO USE:

Date entered in inventory:	Level of survey: <input type="checkbox"/> reconnaissance <input type="checkbox"/> intensive	Additional research? <input type="checkbox"/> yes <input type="checkbox"/> no
National Register Status: <input type="checkbox"/> listed <input type="checkbox"/> in listed district	Other:	
Name:		
<input type="checkbox"/> pending listing <input type="checkbox"/> not eligible <input type="checkbox"/> eligible(district) <input type="checkbox"/> eligible (individually) <input type="checkbox"/> not determined		



ARCHITECTURAL/HISTORIC INVENTORY FORM

3411-5 HAMPTON AV

LOCATION MAP (include north arrow):

SITE MAP/PLAN (include north arrow):

Insert photograph of primary structure on property:

Photo 1:

Photo 2:

Description:

Description:

Date:

CD No.:

Image No.

Date:

CD No.:

Image No.

Photographer:

Main Photo: Images2012\CompleteSurveyPhotos\Hampton3411.jpg



ARCHITECTURAL/HISTORIC INVENTORY FORM

3411-5 HAMPTON AV

21.(cont.) History:and significance. Expand box as necessary or add continuation pages.

22. (cont.) Sources of information. Expand box as necessary or add continuation pages.

40. (cont.) Description of environment and outbuilding. Expand box as necessary or add continuation pages.

41. (cont.) Description of primary resource. Expand box as necessary, or add continuation pages.

Two-story brick office building with large multi-light aluminum replacement windows.



Sauter & Sullivan
Attorneys At Law

HAMPTON
HANCOCK

3415



ARCHITECTURAL/HISTORIC INVENTORY FORM

1. Survey no. SLC-AS-047		2. Survey name: Thematic Survey of Midcentury Modern Movement Nonresidential Architecture in St. Louis	
3. County: St. Louis [Independent City]		4. Address: 3427-41 HAMPTON AV	
Alternate address if applicable			
5. City/State: St. Louis [Independent City], M		6. UTM: LAT	7. Township/Range/Section: T: R: S: N/A
8. Historic Name (if known):		9. Present/other name (if known):	
10. Ownership:	11a. Historic Use (if known):	11b. Current Use:	

HISTORICAL DATA

12. Construction date: Major addition/alteration date:	1955	15. Architect:	18. Previously surveyed? <input type="checkbox"/> Cite survey name in box 22 cont. (page 3)
13. Significant date/period:		16. Builder/contractor:	19. On National Register? Cite nomination name in box 22 cont. (page 3)
14. Area(s) of significance:		17. Original or significant owner:	20. National Register eligible?
21. History and significance on continuation page. <input type="checkbox"/>		22. Sources of information on continuation page. <input type="checkbox"/>	Historic District Potential? <input type="checkbox"/> Name of Potential District?

ARCHITECTURAL INFORMATION

23. Category of Property:	30. Roof Material:	37. Windows: Type:
24. Vernacular or property type: Office Building	31. Chimney placement:	Panes
25. Architectural style: Modern Movements	32. Structural system:	38. Acreage (rural): Visible from public road? <input type="checkbox"/>
26. Plan Shape:	33. Exterior wall cladding:	39. Changes: (describe in box 41 cont.) <input type="checkbox"/> Addition Date(s): <input type="checkbox"/> Altered Date(s): <input type="checkbox"/> Moved Date(s): <input type="checkbox"/> Other Date(s):
27. Number of Stories:	34. Foundation Material:	Endangered by:
28. No. of bays (1st floor)	35. Basement type:	40. No. outbuildings (describe in box 40 cont.):
29. Roof Type:	36. Front Porch Type:	41. Further description of building features and associated resources on continuation page. <input type="checkbox"/>

OTHER

42. Current Owner/address: WEST PINE PARTNERS LLC	43. Inventory form prepared by (name):	44. Survey date:
PO BOX 39335 ST LOUIS MO 63139	Additional Information/revisions by:	45. Date of revisions:
FOR SHPO USE:		Survey Category: <input type="checkbox"/> RLS <input type="checkbox"/> ILS <input type="checkbox"/> Significant Properties List

Date entered in inventory:	Level of survey: <input type="checkbox"/> reconnaissance <input type="checkbox"/> intensive	Additional research? <input type="checkbox"/> yes <input type="checkbox"/> no
National Register Status: <input type="checkbox"/> listed <input type="checkbox"/> in listed district	Other:	
Name:		
<input type="checkbox"/> pending listing <input type="checkbox"/> not eligible <input type="checkbox"/> eligible(district) <input type="checkbox"/> eligible (individually) <input type="checkbox"/> not determined		



ARCHITECTURAL/HISTORIC INVENTORY FORM

3427-41 HAMPTON AV

LOCATION MAP (include north arrow):

SITE MAP/PLAN (include north arrow):

Insert photograph of primary structure on property:

Photo 1:

Photo 2:

Description:

Description:

Date:

CD No.:

Image No.

Date:

CD No.:

Image No.

Photographer:

Main Photo: Images2012\CompleteSurveyPhotos\Hampton3427.jpg



ARCHITECTURAL/HISTORIC INVENTORY FORM

3427-41 HAMPTON AV

21.(cont.) History:and significance. Expand box as necessary or add continuation pages.

22. (cont.) Sources of information. Expand box as necessary or add continuation pages.

40. (cont.) Description of environment and outbuilding. Expand box as necessary or add continuation pages.

41. (cont.) Description of primary resource. Expand box as necessary, or add continuation pages.

Tall, one-story office with large projecting concrete bay, aluminum storefront windows, flared projecting metal awning.

INK SPOT INC
ream · Design · Print



COPIES · FAX · COLOR COPIES

BANNERS · YARDSIGNS · DECALS



ARCHITECTURAL/HISTORIC INVENTORY FORM

1. Survey no. SLC-AS-047	2. Survey name: Thematic Survey of Midcentury Modern Movement Nonresidential Architecture in St. Louis		
3. County: St. Louis [Independent City]	4. Address: 3453-69 HAMPTON AV		
Alternate address if applicable			
5. City/State: St. Louis [Independent City], M	6. UTM:	or: LAT	7. Township/Range/Section: T: R: S: N/A
8. Historic Name (if known):		9. Present/other name (if known):	
10. Ownership:	11a. Historic Use (if known):	11b. Current Use:	

HISTORICAL DATA

12. Construction date: Major addition/alteration date:	1955	15. Architect:	18. Previously surveyed? <input type="checkbox"/> Cite survey name in box 22 cont. (page 3)
13. Significant date/period:		16. Builder/contractor:	
14. Area(s) of significance:		17. Original or significant owner:	19. On National Register? Cite nomination name in box 22 cont. (page 3)
			20. National Register eligible?
21. History and significance on continuation page. <input type="checkbox"/>		22. Sources of information on continuation page. <input type="checkbox"/>	Historic District Potential? <input type="checkbox"/> Name of Potential District?

ARCHITECTURAL INFORMATION

23. Category of Property:	30. Roof Material:	37. Windows: Type:
24. Vernacular or property type: 1-Story Commercial	31. Chimney placement:	Panes
25. Architectural style: Modern Movements	32. Structural system:	38. Acreage (rural): Visible from public road? <input type="checkbox"/>
26. Plan Shape:	33. Exterior wall cladding:	39. Changes: (describe in box 41 cont.) <input type="checkbox"/> Addition Date(s): <input type="checkbox"/> Altered Date(s): <input type="checkbox"/> Moved Date(s): <input type="checkbox"/> Other Date(s):
27. Number of Stories:	34. Foundation Material:	Endangered by:
28. No. of bays (1st floor)	35. Basement type:	40. No. outbuildings (describe in box 40 cont.):
29. Roof Type:	36. Front Porch Type:	41. Further description of building features and associated resources on continuation page. <input type="checkbox"/>

OTHER

42. Current Owner/address: HAMPTON PLAZA LLC	43. Inventory form prepared by (name):	44. Survey date:
1011 KIEFER CREEK RD		45. Date of revisions:
BALLWIN MO 63021	Additional Information/revisions by:	
Survey Category: <input type="checkbox"/> RLS <input type="checkbox"/> ILS <input type="checkbox"/> Significant Properties List		

FOR SHPO USE:

Date entered in inventory:	Level of survey: <input type="checkbox"/> reconnaissance <input type="checkbox"/> intensive	Additional research? <input type="checkbox"/> yes <input type="checkbox"/> no
National Register Status: <input type="checkbox"/> listed <input type="checkbox"/> in listed district	Other:	
Name:		
<input type="checkbox"/> pending listing <input type="checkbox"/> not eligible <input type="checkbox"/> eligible(district) <input type="checkbox"/> eligible (individually) <input type="checkbox"/> not determined		



ARCHITECTURAL/HISTORIC INVENTORY FORM

3453-69 HAMPTON AV

LOCATION MAP (include north arrow):

SITE MAP/PLAN (include north arrow):

Insert photograph of primary structure on property:

Photo 1:

Photo 2:

Description:

Description:

Date:

CD No.:

Image No.

Date:

CD No.:

Image No.

Photographer:

Main Photo: Images2012\CompleteSurveyPhotos\Hampton3453.jpg



ARCHITECTURAL/HISTORIC INVENTORY FORM

3453-69 HAMPTON AV

21.(cont.) History:and significance. Expand box as necessary or add continuation pages.

22. (cont.) Sources of information. Expand box as necessary or add continuation pages.

40. (cont.) Description of environment and outbuilding. Expand box as necessary or add continuation pages.

41. (cont.) Description of primary resource. Expand box as necessary, or add continuation pages.

large, low, brick "strip mall"



Edward Jones | INVESTMENTS

U.S. TRUST

U.S. TRUST

Cosmo Pro!

ENTERING ROOM
LET'S TALK

FEEL BETTER
LET'S TALK





ARCHITECTURAL/HISTORIC INVENTORY FORM

1. Survey no. SLC-AS-047-0088		2. Survey name: Thematic Survey of Midcentury Modern Movement Nonresidential Architecture in St. Louis	
3. County: St. Louis [Independent City]		4. Address: 3460-70 HAMPTON AV	
Alternate address if applicable			
5. City/State: St. Louis [Independent City], M		6. UTM: LAT 38:35:56.16 LONG: 90:17:33.35	7. Township/Range/Section: T: R: S: N/A
8. Historic Name (if known):		9. Present/other name (if known): Park Hampton Center	
10. Ownership: Private	11a. Historic Use (if known): Commerce Trade		11b. Current Use:

HISTORICAL DATA

12. Construction date: Major addition/alteration date:	1961 1961	15. Architect: Kenneth E. Wischmeyer	18. Previously surveyed? <input type="checkbox"/> Cite survey name in box 22 cont. (page 3)
13. Significant date/period: 1961		16. Builder/contractor: SC Cachs	19. On National Register? Cite nomination name in box 22 cont. (page 3)
14. Area(s) of significance: To be determined		17. Original or significant owner: SC Cachs, owner	20. National Register eligible? Not determined
21. History and significance on continuation page. <input type="checkbox"/>		22. Sources of information on continuation page. <input checked="" type="checkbox"/>	Historic District Potential? <input checked="" type="checkbox"/> Name of Potential District? Hampton Ave

ARCHITECTURAL INFORMATION

23. Category of Property: Building	30. Roof Material: Undetermined	37. Windows: Non Historic Type: Curtain Wall
24. Vernacular or property type: Over 1-Story Commercial	31. Chimney placement: None	Panes
25. Architectural style: Modern Movements	32. Structural system: Undetermined	38. Acreage (rural): Visible from public road? <input checked="" type="checkbox"/>
26. Plan Shape: Rectangular Long St. Fac	33. Exterior wall cladding: Brick	39. Changes: (describe in box 41 cont.) <input type="checkbox"/> Addition Date(s): <input type="checkbox"/> Altered Date(s): <input type="checkbox"/> Moved Date(s): <input type="checkbox"/> Other Date(s):
27. Number of Stories: 2 Stories	34. Foundation Material: Concrete	Endangered by:
28. No. of bays (1st floor): 6	35. Basement type: Undetermined	40. No. outbuildings (describe in box 40 cont.):
29. Roof Type: Flat	36. Front Porch Type: N/A	41. Further description of building features and associated resources on continuation page. <input checked="" type="checkbox"/>

OTHER

42. Current Owner/address: KAAM PROPERTIES LLC 2528 CHRISTOPHER OAKS ST LOUIS MO 63129	43. Inventory form prepared by (name): Patience Stuart Peter Meijer Architect, PC Additional Information/revisions by:	44. Survey date: 45. Date of revisions: Survey Category: <input checked="" type="checkbox"/> RLS <input type="checkbox"/> ILS <input type="checkbox"/> Significant Properties List
---	---	---

FOR SHPO USE:

Date entered in inventory:	Level of survey: <input type="checkbox"/> reconnaissance <input type="checkbox"/> intensive	Additional research? <input type="checkbox"/> yes <input type="checkbox"/> no
National Register Status: <input type="checkbox"/> listed <input type="checkbox"/> in listed district	Other:	
Name:		
<input type="checkbox"/> pending listing <input type="checkbox"/> not eligible <input type="checkbox"/> eligible(district) <input type="checkbox"/> eligible (individually) <input type="checkbox"/> not determined		



ARCHITECTURAL/HISTORIC INVENTORY FORM

3460-70 HAMPTON AV

LOCATION MAP (include north arrow):

SITE MAP/PLAN (include north arrow):

Insert photograph of primary structure on property:

Photo 1:

Photo 2:

Description:

Description:

Date:

CD No.:

Image No.

Date:

CD No.:

Image No.

Photographer: PMA

Main Photo: Images2012\3460-70 HAMPTON AV.JPG



ARCHITECTURAL/HISTORIC INVENTORY FORM

3460-70 HAMPTON AV

21.(cont.) History:and significance. Expand box as necessary or add continuation pages.

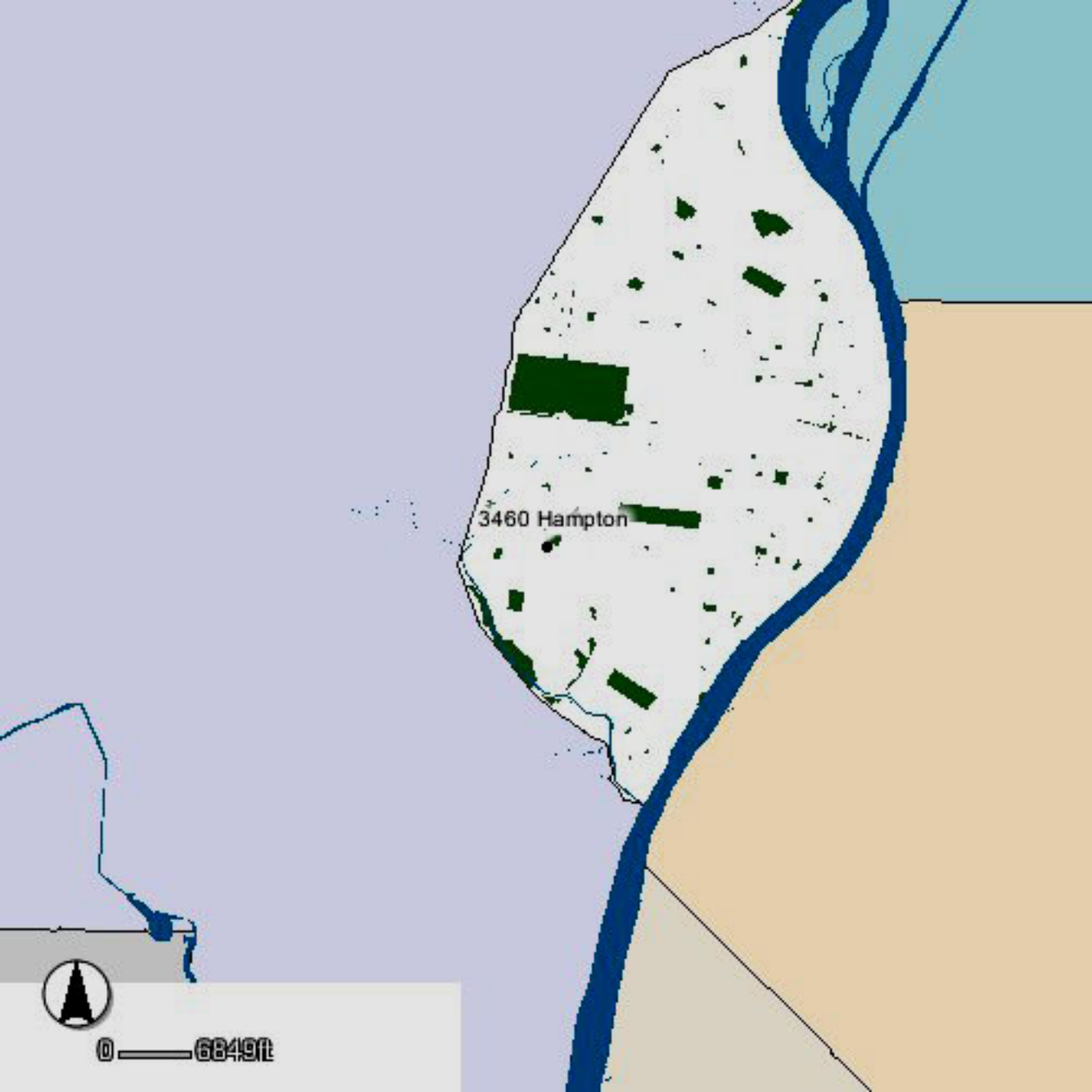
22. (cont.) Sources of information. Expand box as necessary or add continuation pages.

St Louis building permit 4/26/1960: "two 2-story office buildings 40x120 each" Kenneth E. Wischmeyer, architect; SC Cach, owner and builder.

40. (cont.) Description of environment and outbuilding. Expand box as necessary or add continuation pages.

41. (cont.) Description of primary resource. Expand box as necessary, or add continuation pages.

A pair of two-story brick commercial buildings on this property are mirrors of one another, both facing a central parking lot. They feature brick cladding, glazed storefront systems, concrete pilasters and open concrete stairs and balconies. The projecting roofline and balcony have coffered soffits. Both buildings also feature 6 equal bays at each level with 5 windows within each bay. Additionally, the back side of each building has a projecting second story with alternating bays of storefront windows and brick in a different rhythm than the front facades.



3460 Hampton



0 6849ft

MARQUETTE AVE

HAMPTON AVE

3460 Hampton

POTOMAC ST



0 300









St. Louis Cat Clinic
Pet Services & Supplies



SPACE FOR LEASE
JIM VAN DER MAAT
314-494-8874

SPEED
LIMIT
35



AUTO HOME LIFE BUSINESS
457-8883

FOR LEASE
JIM VAN DER MAAT
314-494-8874

POTOMAC
HAMPTON



CAUTION
CHILDREN







ARCHITECTURAL/HISTORIC INVENTORY FORM

1. Survey no. SLC-AS-047	2. Survey name: Thematic Survey of Modern Movement Architecture in St. Louis		
3. County: St. Louis [Independent City]	4. Address: 3500-3508 HAMPTON AV		
Alternate address if applicable			
5. City/State:	6. UTM:	or: LAT	7. Township/Range/Section: T: R: S: N/A
		LONG:	
8. Historic Name (if known):		9. Present/other name (if known):	
10. Ownership:	11a. Historic Use (if known):	11b. Current Use:	

HISTORICAL DATA

12. Construction date: Major addition/alteration date:	1949	15. Architect:	18. Previously surveyed? <input type="checkbox"/> Cite survey name in box 22 cont. (page 3)
13. Significant date/period:		16. Builder/contractor:	
14. Area(s) of significance:		17. Original or significant owner:	19. On National Register? Cite nomination name in box 22 cont. (page 3)
			20. National Register eligible?
21. History and significance on continuation page. <input type="checkbox"/>		22. Sources of information on continuation page. <input type="checkbox"/>	Historic District Potential? <input type="checkbox"/> Name of Potential District?

ARCHITECTURAL INFORMATION

23. Category of Property:	30. Roof Material:	37. Windows: Type:
24. Vernacular or property type: 1-Story Commercial	31. Chimney placement:	Panes
25. Architectural style: Modern Movements	32. Structural system:	38. Acreage (rural): Visible from public road? <input type="checkbox"/>
26. Plan Shape:	33. Exterior wall cladding:	39. Changes: (describe in box 41 cont.) <input type="checkbox"/> Addition Date(s): <input type="checkbox"/> Altered Date(s): <input type="checkbox"/> Moved Date(s): <input type="checkbox"/> Other Date(s):
27. Number of Stories:	34. Foundation Material:	Endangered by:
28. No. of bays (1st floor)	35. Basement type:	40. No. outbuildings (describe in box 40 cont.): 0
29. Roof Type:	36. Front Porch Type:	41. Further description of building features and associated resources on continuation page. <input type="checkbox"/>

OTHER

42. Current Owner/address: BOTONIS PROPERTIES INC	43. Inventory form prepared by (name):	44. Survey date:
3228 RIDGETOP VIEW DR ST LOUIS MO 63129	Additional Information/revisions by:	45. Date of revisions:
FOR SHPO USE:		Survey Category: <input type="checkbox"/> RLS <input type="checkbox"/> ILS <input type="checkbox"/> Significant Properties List

Date entered in inventory:	Level of survey: <input type="checkbox"/> reconnaissance <input type="checkbox"/> intensive	Additional research? <input type="checkbox"/> yes <input type="checkbox"/> no
National Register Status: <input type="checkbox"/> listed <input type="checkbox"/> in listed district	Other:	
Name:		
<input type="checkbox"/> pending listing <input type="checkbox"/> not eligible <input type="checkbox"/> eligible(district) <input type="checkbox"/> eligible (individually) <input type="checkbox"/> not determined		



ARCHITECTURAL/HISTORIC INVENTORY FORM

3500-3508 HAMPTON AV

LOCATION MAP (include north arrow):

SITE MAP/PLAN (include north arrow):

Insert photograph of primary structure on property:

Photo 1:

Photo 2:

Description:

Description:

Date: CD No.: Image No.

Date: CD No.: Image No.

Photographer:

Main Photo: Images2012\CompleteSurveyPhotos\Hampton3500.jpg



ARCHITECTURAL/HISTORIC INVENTORY FORM

3500-3508 HAMPTON AV

21.(cont.) History:and significance. Expand box as necessary or add continuation pages.

22. (cont.) Sources of information. Expand box as necessary or add continuation pages.

40. (cont.) Description of environment and outbuilding. Expand box as necessary or add continuation pages.

41. (cont.) Description of primary resource. Expand box as necessary, or add continuation pages.

Retains some original aluminum storefronts. Otherwise buildng has been altered with large hipped roof and dormers.



Site Design Supply

2502

3504

NALIT'S

3506

Wendy's





ARCHITECTURAL/HISTORIC INVENTORY FORM

1. Survey no. SLC-AS-047		2. Survey name: Thematic Survey of Midcentury Modern Movement Nonresidential Architecture in St. Louis	
3. County: St. Louis [Independent City]		4. Address: 3510-8 HAMPTON AV	
Alternate address if applicable			
5. City/State: St. Louis [Independent City], M		6. UTM: LAT LONG:	7. Township/Range/Section: T: R: S: N/A
8. Historic Name (if known):		9. Present/other name (if known):	
10. Ownership:	11a. Historic Use (if known):	11b. Current Use:	

HISTORICAL DATA

12. Construction date: Major addition/alteration date:	1970	15. Architect:	18. Previously surveyed? <input type="checkbox"/> Cite survey name in box 22 cont. (page 3)
13. Significant date/period:		16. Builder/contractor:	19. On National Register? Cite nomination name in box 22 cont. (page 3)
14. Area(s) of significance:		17. Original or significant owner:	20. National Register eligible?
21. History and significance on continuation page. <input type="checkbox"/>		22. Sources of information on continuation page. <input type="checkbox"/>	Historic District Potential? <input type="checkbox"/> Name of Potential District?

ARCHITECTURAL INFORMATION

23. Category of Property:	30. Roof Material:	37. Windows: Type:
24. Vernacular or property type: 1-Story Commercial	31. Chimney placement:	Panes
25. Architectural style: Modern Movements	32. Structural system:	38. Acreage (rural): Visible from public road? <input type="checkbox"/>
26. Plan Shape:	33. Exterior wall cladding:	39. Changes: (describe in box 41 cont.) <input type="checkbox"/> Addition Date(s) <input type="checkbox"/> Altered Date(s) <input type="checkbox"/> Moved Date(s) <input type="checkbox"/> Other Date(s)
27. Number of Stories:	34. Foundation Material:	Endangered by:
28. No. of bays (1st floor)	35. Basement type:	40. No. outbuildings (describe in box 40 cont.):
29. Roof Type:	36. Front Porch Type:	41. Further description of building features and associated resources on continuation page. <input type="checkbox"/>

OTHER

42. Current Owner/address: GANDOLFO, BALDO B & MADDALENA M	43. Inventory form prepared by (name):	44. Survey date:
3510-18 HAMPTON ST LOUIS MO 63139	Additional Information/revisions by:	45. Date of revisions:
FOR SHPO USE:		Survey Category: <input type="checkbox"/> RLS <input type="checkbox"/> ILS <input type="checkbox"/> Significant Properties List

Date entered in inventory:	Level of survey: <input type="checkbox"/> reconnaissance <input type="checkbox"/> intensive	Additional research? <input type="checkbox"/> yes <input type="checkbox"/> no
National Register Status: <input type="checkbox"/> listed <input type="checkbox"/> in listed district	Other:	
Name:		
<input type="checkbox"/> pending listing <input type="checkbox"/> not eligible <input type="checkbox"/> eligible(district) <input type="checkbox"/> eligible (individually) <input type="checkbox"/> not determined		



ARCHITECTURAL/HISTORIC INVENTORY FORM

3510-8 HAMPTON AV

LOCATION MAP (include north arrow):

SITE MAP/PLAN (include north arrow):

Insert photograph of primary structure on property:

Photo 1:

Photo 2:

Description:

Description:

Date:

CD No.:

Image No.

Date:

CD No.:

Image No.

Photographer:

Main Photo: Images2012\CompleteSurveyPhotos\Hampton3510.jpg



ARCHITECTURAL/HISTORIC INVENTORY FORM

3510-8 HAMPTON AV

21.(cont.) History:and significance. Expand box as necessary or add continuation pages.

22. (cont.) Sources of information. Expand box as necessary or add continuation pages.

40. (cont.) Description of environment and outbuilding. Expand box as necessary or add continuation pages.

41. (cont.) Description of primary resource. Expand box as necessary, or add continuation pages.

Restaurant, front stuccoed.



DA Baldo Restaurant
BANQUETS - DINNER - COCKTAILS

\$9.95
Menu

BALDO'S



ARCHITECTURAL/HISTORIC INVENTORY FORM

1. Survey no. SLC-AS-047	2. Survey name: Thematic Survey of Midcentury Modern Movement Nonresidential Architecture in St. Louis		
3. County: St. Louis [Independent City]	4. Address: 3511-25 HAMPTON AV		
Alternate address if applicable			
5. City/State: St. Louis [Independent City], M	6. UTM:	or: LAT	7. Township/Range/Section: T: R: S: N/A
8. Historic Name (if known):		9. Present/other name (if known):	
10. Ownership:		11a. Historic Use (if known):	11b. Current Use:

HISTORICAL DATA

12. Construction date: Major addition/alteration date:	1947	15. Architect:	18. Previously surveyed? <input type="checkbox"/> Cite survey name in box 22 cont. (page 3)
13. Significant date/period:		16. Builder/contractor:	19. On National Register? Cite nomination name in box 22 cont. (page 3)
14. Area(s) of significance:		17. Original or significant owner:	20. National Register eligible?
21. History and significance on continuation page. <input type="checkbox"/>		22. Sources of information on continuation page. <input type="checkbox"/>	Historic District Potential? <input type="checkbox"/> Name of Potential District?

ARCHITECTURAL INFORMATION

23. Category of Property:	30. Roof Material:	37. Windows: Type:
24. Vernacular or property type: 1-Story Commercial	31. Chimney placement:	Panes
25. Architectural style: Modern Movements	32. Structural system:	38. Acreage (rural): Visible from public road? <input type="checkbox"/>
26. Plan Shape:	33. Exterior wall cladding:	39. Changes: (describe in box 41 cont.) <input type="checkbox"/> Addition Date(s): <input type="checkbox"/> Altered Date(s): <input type="checkbox"/> Moved Date(s): <input type="checkbox"/> Other Date(s):
27. Number of Stories:	34. Foundation Material:	Endangered by:
28. No. of bays (1st floor)	35. Basement type:	40. No. outbuildings (describe in box 40 cont.):
29. Roof Type:	36. Front Porch Type:	41. Further description of building features and associated resources on continuation page. <input type="checkbox"/>

OTHER

42. Current Owner/address: HAMPTON PROPERTY PARTNERSHIP LLC	43. Inventory form prepared by (name):	44. Survey date:
910 FIRST CAPITAL DR ST CHARLES MO 63301	Additional Information/revisions by:	45. Date of revisions:
FOR SHPO USE:		Survey Category: <input type="checkbox"/> RLS <input type="checkbox"/> ILS <input type="checkbox"/> Significant Properties List

Date entered in inventory:	Level of survey: <input type="checkbox"/> reconnaissance <input type="checkbox"/> intensive	Additional research? <input type="checkbox"/> yes <input type="checkbox"/> no
National Register Status: <input type="checkbox"/> listed <input type="checkbox"/> in listed district	Other:	
Name:		
<input type="checkbox"/> pending listing <input type="checkbox"/> not eligible <input type="checkbox"/> eligible(district) <input type="checkbox"/> eligible (individually) <input type="checkbox"/> not determined		



ARCHITECTURAL/HISTORIC INVENTORY FORM

3511-25 HAMPTON AV

LOCATION MAP (include north arrow):

SITE MAP/PLAN (include north arrow):

Insert photograph of primary structure on property:

Photo 1:

Photo 2:

Description:

Description:

Date:

CD No.:

Image No.

Date:

CD No.:

Image No.

Photographer:

Main Photo: Images2012\CompleteSurveyPhotos\Hampton3511.jpg



ARCHITECTURAL/HISTORIC INVENTORY FORM

3511-25 HAMPTON AV

21.(cont.) History:and significance. Expand box as necessary or add continuation pages.

22. (cont.) Sources of information. Expand box as necessary or add continuation pages.

40. (cont.) Description of environment and outbuilding. Expand box as necessary or add continuation pages.

41. (cont.) Description of primary resource. Expand box as necessary, or add continuation pages.

Tall, long one-story commercial building with two-tone stripes.





ARCHITECTURAL/HISTORIC INVENTORY FORM

1. Survey no. SLC-AS-047	2. Survey name: Thematic Survey of Midcentury Modern Movement Nonresidential Architecture in St. Louis		
3. County: St. Louis [Independent City]	4. Address: 3520-2 HAMPTON AV		
Alternate address if applicable			
5. City/State: St. Louis [Independent City], M	6. UTM:	or: LAT	7. Township/Range/Section: T: R: S: N/A
8. Historic Name (if known):		9. Present/other name (if known):	
10. Ownership:	11a. Historic Use (if known):	11b. Current Use:	

HISTORICAL DATA

12. Construction date: Major addition/alteration date:	1952	15. Architect:	18. Previously surveyed? <input type="checkbox"/> Cite survey name in box 22 cont. (page 3)
13. Significant date/period:		16. Builder/contractor:	
14. Area(s) of significance:		17. Original or significant owner:	19. On National Register? Cite nomination name in box 22 cont. (page 3)
			20. National Register eligible?
21. History and significance on continuation page. <input type="checkbox"/>		22. Sources of information on continuation page. <input type="checkbox"/>	Historic District Potential? <input type="checkbox"/> Name of Potential District?

ARCHITECTURAL INFORMATION

23. Category of Property:	30. Roof Material:	37. Windows: Type:
24. Vernacular or property type: Office Building	31. Chimney placement:	Panes
25. Architectural style: Modern Movements	32. Structural system:	38. Acreage (rural): Visible from public road? <input type="checkbox"/>
26. Plan Shape:	33. Exterior wall cladding:	39. Changes: (describe in box 41 cont.) <input type="checkbox"/> Addition Date(s) <input type="checkbox"/> Altered Date(s) <input type="checkbox"/> Moved Date(s) <input type="checkbox"/> Other Date(s)
27. Number of Stories:	34. Foundation Material:	Endangered by:
28. No. of bays (1st floor)	35. Basement type:	40. No. outbuildings (describe in box 40 cont.):
29. Roof Type:	36. Front Porch Type:	41. Further description of building features and associated resources on continuation page. <input type="checkbox"/>

OTHER

42. Current Owner/address: OZIK HOME CARE INC	43. Inventory form prepared by (name):	44. Survey date:
3520 HAMPTON AVE ST LOUIS MO 63139	Additional Information/revisions by:	45. Date of revisions:
FOR SHPO USE:		Survey Category: <input type="checkbox"/> RLS <input type="checkbox"/> ILS <input type="checkbox"/> Significant Properties List

Date entered in inventory:	Level of survey: <input type="checkbox"/> reconnaissance <input type="checkbox"/> intensive	Additional research? <input type="checkbox"/> yes <input type="checkbox"/> no
National Register Status: <input type="checkbox"/> listed <input type="checkbox"/> in listed district	Other:	
Name:		
<input type="checkbox"/> pending listing <input type="checkbox"/> not eligible <input type="checkbox"/> eligible(district) <input type="checkbox"/> eligible (individually) <input type="checkbox"/> not determined		



ARCHITECTURAL/HISTORIC INVENTORY FORM

3520-2 HAMPTON AV

LOCATION MAP (include north arrow):

SITE MAP/PLAN (include north arrow):

Insert photograph of primary structure on property:

Photo 1:

Photo 2:

Description:

Description:

Date:

CD No.:

Image No.

Date:

CD No.:

Image No.

Photographer:

Main Photo: Images2012\CompleteSurveyPhotos\Hampton3520.jpg



ARCHITECTURAL/HISTORIC INVENTORY FORM

3520-2 HAMPTON AV

21.(cont.) History:and significance. Expand box as necessary or add continuation pages.

22. (cont.) Sources of information. Expand box as necessary or add continuation pages.

40. (cont.) Description of environment and outbuilding. Expand box as necessary or add continuation pages.

41. (cont.) Description of primary resource. Expand box as necessary, or add continuation pages.

Utilitarian one-story office with recessed entry.



3520





ARCHITECTURAL/HISTORIC INVENTORY FORM

1. Survey no. SLC-AS-047	2. Survey name: Thematic Survey of Midcentury Modern Movement Nonresidential Architecture in St. Louis		
3. County: St. Louis [Independent City]	4. Address: 3526-8 HAMPTON AV		
Alternate address if applicable			
5. City/State: St. Louis [Independent City], M	6. UTM:	or: LAT	7. Township/Range/Section: T: R: S: N/A
8. Historic Name (if known):		9. Present/other name (if known):	
10. Ownership:	11a. Historic Use (if known):	11b. Current Use:	

HISTORICAL DATA

12. Construction date: Major addition/alteration date:	1963	15. Architect:	18. Previously surveyed? <input type="checkbox"/> Cite survey name in box 22 cont. (page 3)
13. Significant date/period:		16. Builder/contractor:	19. On National Register? Cite nomination name in box 22 cont. (page 3)
14. Area(s) of significance:		17. Original or significant owner:	20. National Register eligible?
21. History and significance on continuation page. <input type="checkbox"/>		22. Sources of information on continuation page. <input type="checkbox"/>	Historic District Potential? <input type="checkbox"/> Name of Potential District?

ARCHITECTURAL INFORMATION

23. Category of Property:	30. Roof Material:	37. Windows: Type:
24. Vernacular or property type: 1-Story Commercial	31. Chimney placement:	Panes
25. Architectural style: Modern Movements	32. Structural system:	38. Acreage (rural): Visible from public road? <input type="checkbox"/>
26. Plan Shape:	33. Exterior wall cladding:	39. Changes: (describe in box 41 cont.) <input type="checkbox"/> Addition Date(s): <input type="checkbox"/> Altered Date(s): <input type="checkbox"/> Moved Date(s): <input type="checkbox"/> Other Date(s):
27. Number of Stories:	34. Foundation Material:	Endangered by:
28. No. of bays (1st floor)	35. Basement type:	40. No. outbuildings (describe in box 40 cont.):
29. Roof Type:	36. Front Porch Type:	41. Further description of building features and associated resources on continuation page. <input type="checkbox"/>

OTHER

42. Current Owner/address: BUDKE, LOUIS H & DOROTHY S	43. Inventory form prepared by (name):	44. Survey date:
213 S WOODS MILL RD APT 4108 CHESTERFIELD MO 63017	Additional Information/revisions by:	45. Date of revisions:
FOR SHPO USE:		Survey Category: <input type="checkbox"/> RLS <input type="checkbox"/> ILS <input type="checkbox"/> Significant Properties List

Date entered in inventory:	Level of survey: <input type="checkbox"/> reconnaissance <input type="checkbox"/> intensive	Additional research? <input type="checkbox"/> yes <input type="checkbox"/> no
National Register Status: <input type="checkbox"/> listed <input type="checkbox"/> in listed district	Other:	
Name:		
<input type="checkbox"/> pending listing <input type="checkbox"/> not eligible <input type="checkbox"/> eligible(district) <input type="checkbox"/> eligible (individually) <input type="checkbox"/> not determined		



ARCHITECTURAL/HISTORIC INVENTORY FORM

3526-8 HAMPTON AV

LOCATION MAP (include north arrow):

SITE MAP/PLAN (include north arrow):

Insert photograph of primary structure on property:

Photo 1:

Photo 2:

Description:

Description:

Date:

CD No.:

Image No.

Date:

CD No.:

Image No.

Photographer:

Main Photo: Images2012\CompleteSurveyPhotos\Hampton3526.jpg



ARCHITECTURAL/HISTORIC INVENTORY FORM

3526-8 HAMPTON AV

21.(cont.) History:and significance. Expand box as necessary or add continuation pages.

22. (cont.) Sources of information. Expand box as necessary or add continuation pages.

40. (cont.) Description of environment and outbuilding. Expand box as necessary or add continuation pages.

41. (cont.) Description of primary resource. Expand box as necessary, or add continuation pages.

Corner commercial building with tall, narrow window and EFIS on façade.



ARROW FINANCE CO. ARROW FINANCE CO.

3528

ARROW
FINANCE CO.
10000
HAWTHORNE BL. SUITE 100
HAWTHORNE, CALIF. 90250

DO NOT
ENTER



ARCHITECTURAL/HISTORIC INVENTORY FORM

1. Survey no. SLC-AS-047	2. Survey name: Thematic Survey of Midcentury Modern Movement Nonresidential Architecture in St. Louis		
3. County: St. Louis [Independent City]	4. Address: 3533-5 HAMPTON AV		
Alternate address if applicable			
5. City/State: St. Louis [Independent City], M	6. UTM:	or: LAT	7. Township/Range/Section: T: R: S: N/A
8. Historic Name (if known):		9. Present/other name (if known):	
10. Ownership:	11a. Historic Use (if known):	11b. Current Use:	

HISTORICAL DATA

12. Construction date: Major addition/alteration date:	1965	15. Architect:	18. Previously surveyed? <input type="checkbox"/> Cite survey name in box 22 cont. (page 3)
13. Significant date/period:		16. Builder/contractor:	
14. Area(s) of significance:		17. Original or significant owner:	19. On National Register? Cite nomination name in box 22 cont. (page 3)
			20. National Register eligible?
21. History and significance on continuation page. <input type="checkbox"/>		22. Sources of information on continuation page. <input type="checkbox"/>	Historic District Potential? <input type="checkbox"/> Name of Potential District?

ARCHITECTURAL INFORMATION

23. Category of Property:	30. Roof Material:	37. Windows: Type:
24. Vernacular or property type: 1-Story Commercial	31. Chimney placement:	Panes
25. Architectural style: Modern Movements	32. Structural system:	38. Acreage (rural): Visible from public road? <input type="checkbox"/>
26. Plan Shape:	33. Exterior wall cladding:	39. Changes: (describe in box 41 cont.) <input type="checkbox"/> Addition Date(s): <input type="checkbox"/> Altered Date(s): <input type="checkbox"/> Moved Date(s): <input type="checkbox"/> Other Date(s):
27. Number of Stories:	34. Foundation Material:	Endangered by:
28. No. of bays (1st floor)	35. Basement type:	40. No. outbuildings (describe in box 40 cont.):
29. Roof Type:	36. Front Porch Type:	41. Further description of building features and associated resources on continuation page. <input type="checkbox"/>

OTHER

42. Current Owner/address: WSB HAMPTON LLC C/O WM BOUDOURES CO 8029 CLAYTON ROAD ST LOUIS MO 63117	43. Inventory form prepared by (name): Additional Information/revisions by:	44. Survey date: 45. Date of revisions: Survey Category: <input type="checkbox"/> RLS <input type="checkbox"/> ILS <input type="checkbox"/> Significant Properties List
--	--	--

FOR SHPO USE:

Date entered in inventory:	Level of survey: <input type="checkbox"/> reconnaissance <input type="checkbox"/> intensive	Additional research? <input type="checkbox"/> yes <input type="checkbox"/> no
National Register Status: <input type="checkbox"/> listed <input type="checkbox"/> in listed district	Other:	
Name:		
<input type="checkbox"/> pending listing <input type="checkbox"/> not eligible <input type="checkbox"/> eligible(district) <input type="checkbox"/> eligible (individually) <input type="checkbox"/> not determined		



ARCHITECTURAL/HISTORIC INVENTORY FORM

3533-5 HAMPTON AV

LOCATION MAP (include north arrow):

SITE MAP/PLAN (include north arrow):

Insert photograph of primary structure on property:

Photo 1:

Photo 2:

Description:

Description:

Date:

CD No.:

Image No.

Date:

CD No.:

Image No.

Photographer:

Main Photo: Images2012\CompleteSurveyPhotos\Hampton3533.jpg



ARCHITECTURAL/HISTORIC INVENTORY FORM

3533-5 HAMPTON AV

21.(cont.) History:and significance. Expand box as necessary or add continuation pages.

22. (cont.) Sources of information. Expand box as necessary or add continuation pages.

40. (cont.) Description of environment and outbuilding. Expand box as necessary or add continuation pages.

41. (cont.) Description of primary resource. Expand box as necessary, or add continuation pages.

Commercial building with heavy projecting cornice.





ARCHITECTURAL/HISTORIC INVENTORY FORM

1. Survey no. SLC-AS-047	2. Survey name: Thematic Survey of Midcentury Modern Movement Nonresidential Architecture in St. Louis		
3. County: St. Louis [Independent City]	4. Address: 3547-55 HAMPTON AV		
Alternate address if applicable			
5. City/State: St. Louis [Independent City], M	6. UTM:	or: LAT	7. Township/Range/Section: T: R: S: N/A
8. Historic Name (if known):		9. Present/other name (if known):	
10. Ownership:	11a. Historic Use (if known):	11b. Current Use:	

HISTORICAL DATA

12. Construction date: Major addition/alteration date:	1968	15. Architect:	18. Previously surveyed? <input type="checkbox"/> Cite survey name in box 22 cont. (page 3)
13. Significant date/period:		16. Builder/contractor:	19. On National Register? Cite nomination name in box 22 cont. (page 3)
14. Area(s) of significance:		17. Original or significant owner:	20. National Register eligible?
21. History and significance on continuation page. <input type="checkbox"/>		22. Sources of information on continuation page. <input type="checkbox"/>	Historic District Potential? <input type="checkbox"/> Name of Potential District?

ARCHITECTURAL INFORMATION

23. Category of Property:	30. Roof Material:	37. Windows: Type:
24. Vernacular or property type: Bank	31. Chimney placement:	Panes
25. Architectural style: Modern Movements	32. Structural system:	38. Acreage (rural): Visible from public road? <input type="checkbox"/>
26. Plan Shape:	33. Exterior wall cladding:	39. Changes: (describe in box 41 cont.) <input type="checkbox"/> Addition Date(s): <input type="checkbox"/> Altered Date(s): <input type="checkbox"/> Moved Date(s): <input type="checkbox"/> Other Date(s):
27. Number of Stories:	34. Foundation Material:	Endangered by:
28. No. of bays (1st floor)	35. Basement type:	40. No. outbuildings (describe in box 40 cont.):
29. Roof Type:	36. Front Porch Type:	41. Further description of building features and associated resources on continuation page. <input type="checkbox"/>

OTHER

42. Current Owner/address: CHIPPEWA BANK	43. Inventory form prepared by (name):	44. Survey date:
9100 GRAVOIS AV ST LOUIS MO 63123	Additional Information/revisions by:	45. Date of revisions:
FOR SHPO USE:		Survey Category: <input type="checkbox"/> RLS <input type="checkbox"/> ILS <input type="checkbox"/> Significant Properties List

Date entered in inventory:	Level of survey: <input type="checkbox"/> reconnaissance <input type="checkbox"/> intensive	Additional research? <input type="checkbox"/> yes <input type="checkbox"/> no
National Register Status: <input type="checkbox"/> listed <input type="checkbox"/> in listed district	Other:	
Name:		
<input type="checkbox"/> pending listing <input type="checkbox"/> not eligible <input type="checkbox"/> eligible(district) <input type="checkbox"/> eligible (individually) <input type="checkbox"/> not determined		



ARCHITECTURAL/HISTORIC INVENTORY FORM

3547-55 HAMPTON AV

LOCATION MAP (include north arrow):	SITE MAP/PLAN (include north arrow):

Insert photograph of primary structure on property:

Photo 1:	Photo 2:
Description:	Description:
Date: CD No.: Image No.	Date: CD No.: Image No.
Photographer:	
Main Photo:	Images2012\CompleteSurveyPhotos\Hampton3547.jpg



ARCHITECTURAL/HISTORIC INVENTORY FORM

3547-55 HAMPTON AV

21.(cont.) History:and significance. Expand box as necessary or add continuation pages.

22. (cont.) Sources of information. Expand box as necessary or add continuation pages.

40. (cont.) Description of environment and outbuilding. Expand box as necessary or add continuation pages.

41. (cont.) Description of primary resource. Expand box as necessary, or add continuation pages.

Gambrel front bank building, not Modern.



PERNOD

WILSON

REGIONS

Parking Only
←



ARCHITECTURAL/HISTORIC INVENTORY FORM

1. Survey no. SLC-AS-047-0089		2. Survey name: Thematic Survey of Modern Movement Architecture in St. Louis	
3. County: St. Louis [Independent City]		4. Address: 3600-26 HAMPTON AV	
Alternate address if applicable			
5. City/State: St. Louis [Independent City], M		6. UTM: LAT 38:35:47.76 LONG: 90:17:34.70	7. Township/Range/Section: T: R: S: N/A
8. Historic Name (if known):		9. Present/other name (if known):	
10. Ownership: Private	11a. Historic Use (if known): Religion		11b. Current Use:

HISTORICAL DATA

12. Construction date: Major addition/alteration date:	1947 N/A	15. Architect: Theo Steinmeyer	18. Previously surveyed? <input type="checkbox"/> Cite survey name in box 22 cont. (page 3)
13. Significant date/period:		16. Builder/contractor: William A Reindl	19. On National Register? Cite nomination name in box 22 cont. (page 3)
14. Area(s) of significance: To be determined		17. Original or significant owner: Swedish Evangelical Lutheran Church	20. National Register eligible? Not determined
21. History and significance on continuation page. <input checked="" type="checkbox"/>		22. Sources of information on continuation page. <input checked="" type="checkbox"/>	Historic District Potential? <input type="checkbox"/> Name of Potential District?

ARCHITECTURAL INFORMATION

23. Category of Property: Building	30. Roof Material: Undetermined	37. Windows: Type: Historic
24. Vernacular or property type: Church	31. Chimney placement: None	Panes
25. Architectural style: Modern Movements	32. Structural system: Undetermined	38. Acreage (rural): Visible from public road? <input checked="" type="checkbox"/>
26. Plan Shape: Irregular	33. Exterior wall cladding: Brick	39. Changes: (describe in box 41 cont.) <input type="checkbox"/> Addition Date(s): <input type="checkbox"/> Altered Date(s): <input type="checkbox"/> Moved Date(s): <input type="checkbox"/> Other Date(s):
27. Number of Stories: 2 Stories	34. Foundation Material: Concrete	Endangered by:
28. No. of bays (1st floor): 3	35. Basement type: Undetermined	40. No. outbuildings (describe in box 40 cont.): 0
29. Roof Type: Cross Gable	36. Front Porch Type: N/A	41. Further description of building features and associated resources on continuation page. <input checked="" type="checkbox"/>

OTHER

42. Current Owner/address: GETHSEMANE LUTH CH-LUTH CH IN 3600 HAMPTON AV ST LOUIS 63139	43. Inventory form prepared by (name): Patience Stuart Peter Meijer Architect, PC Additional Information/revisions by:	44. Survey date: 45. Date of revisions: Survey Category: <input checked="" type="checkbox"/> RLS <input type="checkbox"/> ILS <input type="checkbox"/> Significant Properties Listed
--	---	---

FOR SHPO USE:

Date entered in inventory:	Level of survey: <input type="checkbox"/> reconnaissance <input type="checkbox"/> intensive	Additional research? <input type="checkbox"/> yes <input type="checkbox"/> no
National Register Status: <input type="checkbox"/> listed <input type="checkbox"/> in listed district	Other:	
Name:		
<input type="checkbox"/> pending listing <input type="checkbox"/> not eligible <input type="checkbox"/> eligible(district) <input type="checkbox"/> eligible (individually) <input type="checkbox"/> not determined		



ARCHITECTURAL/HISTORIC INVENTORY FORM

3600-26 HAMPTON AV

LOCATION MAP (include north arrow):

SITE MAP/PLAN (include north arrow):

Insert photograph of primary structure on property:

Photo 1:

Photo 2:

Description:

Description:

Date: CD No.: Image No.

Date: CD No.: Image No.

Photographer: PMA

Main Photo: Images2012\3600 HAMPTON AV.JPG



ARCHITECTURAL/HISTORIC INVENTORY FORM

3600-26 HAMPTON AV

21.(cont.) History:and significance. Expand box as necessary or add continuation pages.

Swedish Evangelical Lutheran Church

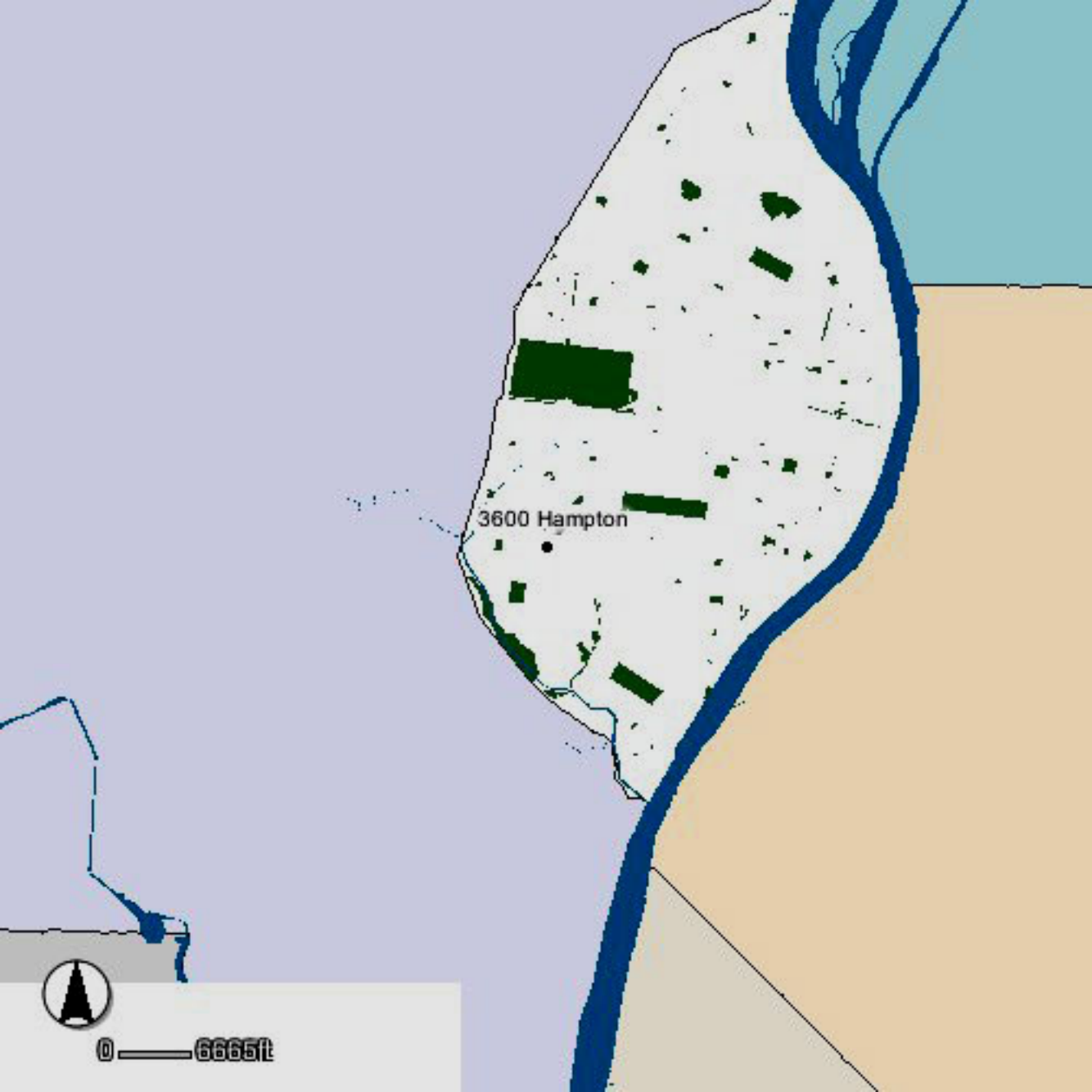
22. (cont.) Sources of information. Expand box as necessary or add continuation pages.

St Louis building permit R9711, 2/27/1948: "Church on existing foundation." Theo Steinmeyer, architect; William A. Reindl, contractor. Also EE5390, 10/24/1960.

40. (cont.) Description of environment and outbuilding. Expand box as necessary or add continuation pages.

41. (cont.) Description of primary resource. Expand box as necessary, or add continuation pages.

The Gethsemane Lutheran Church has two primary components; a two story chapel and a sunken two story rectangular rectory to the east. Both portions of the building feature brick cladding and a combination of flat and cross gable roofs. The chapel features a red brick accentuated entry bay with concrete framed double doors. To either side of the brick are stacked recessed slit art glass windows in concrete surrounds. This pattern is repeated on all chapel façades. The rectangular building features blond brick with punched window openings, a projecting entry featuring a rounded arch recession with decorative mosaic tile surrounding the doors, and a stone belt course between the main and half-sunken lower levels. Both buildings have terra-cotta tile roofing. The rectory features a copper cupola and the chapel a ladder-shaped spire.



3600 Hampton

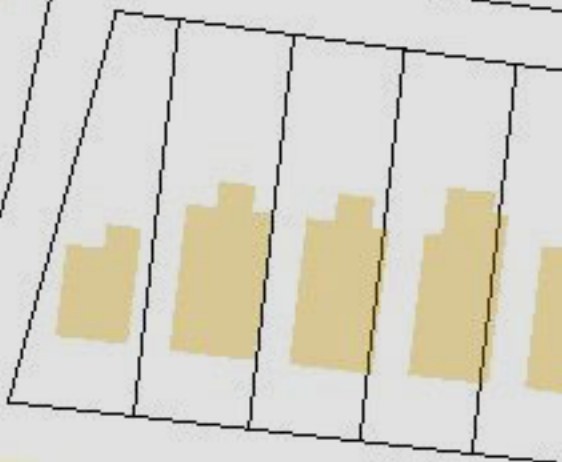
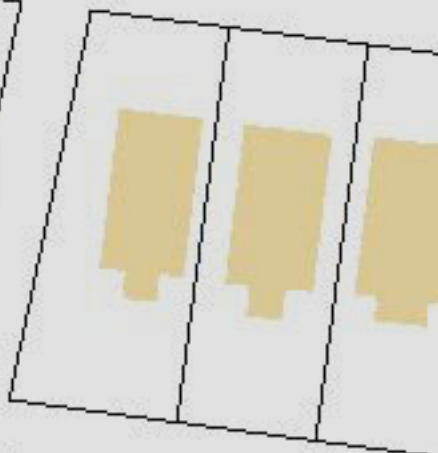
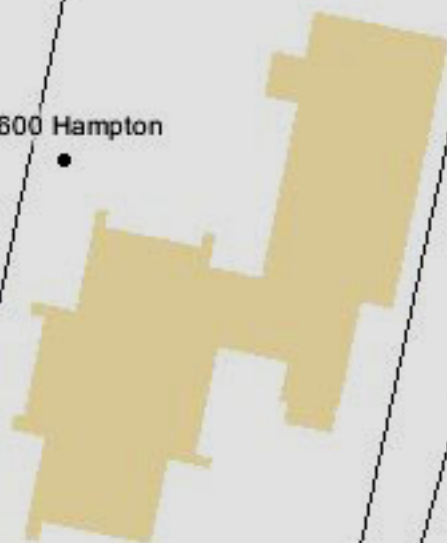


0 6666ft

PERNOD AVE

HAMPTON AVE

3600 Hampton



THOLOZAN AVE



0 371L







ARCHITECTURAL/HISTORIC INVENTORY FORM

1. Survey no. SLC-AS-047	2. Survey name: Thematic Survey of Midcentury Modern Movement Nonresidential Architecture in St. Louis		
3. County: St. Louis [Independent City]	4. Address: 3700 HAMPTON AV		
Alternate address if applicable			
5. City/State: St. Louis [Independent City], M	6. UTM:	or: LAT	7. Township/Range/Section: T: R: S: N/A
8. Historic Name (if known):		9. Present/other name (if known):	
10. Ownership:		11a. Historic Use (if known):	11b. Current Use:

HISTORICAL DATA

12. Construction date: Major addition/alteration date:	1961	15. Architect:	18. Previously surveyed? <input type="checkbox"/> Cite survey name in box 22 cont. (page 3)
13. Significant date/period:		16. Builder/contractor:	19. On National Register? Cite nomination name in box 22 cont. (page 3)
14. Area(s) of significance:		17. Original or significant owner:	20. National Register eligible?
21. History and significance on continuation page. <input type="checkbox"/>		22. Sources of information on continuation page. <input type="checkbox"/>	Historic District Potential? <input type="checkbox"/> Name of Potential District?

ARCHITECTURAL INFORMATION

23. Category of Property:	30. Roof Material:	37. Windows: Type:
24. Vernacular or property type: Office Building	31. Chimney placement:	Panes
25. Architectural style: Modern Movements	32. Structural system:	38. Acreage (rural): Visible from public road? <input type="checkbox"/>
26. Plan Shape:	33. Exterior wall cladding:	39. Changes: (describe in box 41 cont.) <input type="checkbox"/> Addition Date(s): <input type="checkbox"/> Altered Date(s): <input type="checkbox"/> Moved Date(s): <input type="checkbox"/> Other Date(s):
27. Number of Stories:	34. Foundation Material:	Endangered by:
28. No. of bays (1st floor)	35. Basement type:	40. No. outbuildings (describe in box 40 cont.):
29. Roof Type:	36. Front Porch Type:	41. Further description of building features and associated resources on continuation page. <input type="checkbox"/>

OTHER

42. Current Owner/address: HAMPTON-MERLIN LLC ATTN: DAN ENGLE ONE MERCANTILE CENTER SUITE 3500 ST LOUIS MO 63101	43. Inventory form prepared by (name): Additional Information/revisions by:	44. Survey date: 45. Date of revisions: Survey Category: <input type="checkbox"/> RLS <input type="checkbox"/> ILS <input type="checkbox"/> Significant Properties List
--	--	--

FOR SHPO USE:

Date entered in inventory:	Level of survey: <input type="checkbox"/> reconnaissance <input type="checkbox"/> intensive	Additional research? <input type="checkbox"/> yes <input type="checkbox"/> no
National Register Status: <input type="checkbox"/> listed <input type="checkbox"/> in listed district	Other:	
Name:		
<input type="checkbox"/> pending listing <input type="checkbox"/> not eligible <input type="checkbox"/> eligible(district) <input type="checkbox"/> eligible (individually) <input type="checkbox"/> not determined		



MISSOURI DEPARTMENT OF NATURAL RESOURCES
STATE HISTORIC PRESERVATION OFFICE, P.O. Box 176, Jefferson City, MO 65102

ARCHITECTURAL/HISTORIC INVENTORY FORM

3700 HAMPTON AV

LOCATION MAP (include north arrow):

SITE MAP/PLAN (include north arrow):

Insert photograph of primary structure on property:

Photo 1:

Photo 2:

Description:

Description:

Date:

CD No.:

Image No.

Date:

CD No.:

Image No.

Photographer:

Main Photo: Images2012\CompleteSurveyPhotos\Hampton3700.JPG



ARCHITECTURAL/HISTORIC INVENTORY FORM

3700 HAMPTON AV

21.(cont.) History:and significance. Expand box as necessary or add continuation pages.

22. (cont.) Sources of information. Expand box as necessary or add continuation pages.

40. (cont.) Description of environment and outbuilding. Expand box as necessary or add continuation pages.

41. (cont.) Description of primary resource. Expand box as necessary, or add continuation pages.

Decorative concrete block corner tower. Interesting fenestration on front





ARCHITECTURAL/HISTORIC INVENTORY FORM

1. Survey no. SLC-AS-047-0090		2. Survey name: Thematic Survey of Midcentury Modern Movement Nonresidential Architecture in St. Louis	
3. County: St. Louis [Independent City]		4. Address: 3710 HAMPTON AV	
Alternate address if applicable			
5. City/State: St. Louis [Independent City], M		6. UTM: or: LAT 38:35:44.18 LONG: 90:17:35.21	7. Township/Range/Section: T: R: S: N/A
8. Historic Name (if known):		9. Present/other name (if known): St Louis Police Officers Association Fraternal Order of Police, Lodg	
10. Ownership: Private	11a. Historic Use (if known): Social		11b. Current Use:

HISTORICAL DATA

12. Construction date: Major addition/alteration date:	1961 N/A	15. Architect: Mark Finler (Chicago) in association with Fisher & Shaffer of Chicago	18. Previously surveyed? <input type="checkbox"/> Cite survey name in box 22 cont. (page 3)
13. Significant date/period: 1961		16. Builder/contractor: Ivan Himmel, Chicago Himmel Engineering Co.	19. On National Register? Cite nomination name in box 22 cont. (page 3)
14. Area(s) of significance: To be determined		17. Original or significant owner: Ivan Himmel	20. National Register eligible? Not determined
21. History and significance on continuation page. <input type="checkbox"/>		22. Sources of information on continuation page. <input checked="" type="checkbox"/>	Historic District Potential? <input type="checkbox"/> Name of Potential District? Union Halls

ARCHITECTURAL INFORMATIO

23. Category of Property: Building	30. Roof Material: Undetermined	37. Windows: Type: Fixed
24. Vernacular or property type: Institutional/Organization	31. Chimney placement: None	Panes
25. Architectural style: Modern Movements	32. Structural system: Undetermined	38. Acreage (rural): Visible from public road? <input checked="" type="checkbox"/>
26. Plan Shape: Rectangular Short St. Fac	33. Exterior wall cladding: Brick	39. Changes: (describe in box 41 cont.) <input type="checkbox"/> Addition Date(s): <input type="checkbox"/> Altered Date(s): <input type="checkbox"/> Moved Date(s): <input type="checkbox"/> Other Date(s):
27. Number of Stories: 1-story	34. Foundation Material: Concrete	Endangered by:
28. No. of bays (1st floor) 3	35. Basement type: Undetermined	40. No. outbuildings (describe in box 40 cont.):
29. Roof Type: Flat	36. Front Porch Type: N/A	41. Further description of building features and associated resources on continuation page. <input checked="" type="checkbox"/>

OTHER

42. Current Owner/address: ST LOUIS POLICE OFFICERS ASSOCIATION 3710 HAMPTON AVE ST LOUIS MO 63109	43. Inventory form prepared by (name): Patience Stuart Peter Meijer Architect, PC Additional Information/revisions by:	44. Survey date: 45. Date of revisions: Survey Category: <input checked="" type="checkbox"/> RLS <input type="checkbox"/> ILS <input type="checkbox"/> Significant Properties Lis
---	---	--

FOR SHPO USE:

Date entered in inventory:	Level of survey: <input type="checkbox"/> reconnaissance <input type="checkbox"/> intensive	Additional research? <input type="checkbox"/> yes <input type="checkbox"/> no
National Register Status: <input type="checkbox"/> listed <input type="checkbox"/> in listed district	Other:	
Name:		
<input type="checkbox"/> pending listing <input type="checkbox"/> not eligible <input type="checkbox"/> eligible(district) <input type="checkbox"/> eligible (individually) <input type="checkbox"/> not determined		



ARCHITECTURAL/HISTORIC INVENTORY FORM

3710 HAMPTON AV

LOCATION MAP (include north arrow):

SITE MAP/PLAN (include north arrow):

Insert photograph of primary structure on property:

Photo 1:

Photo 2:

Description:

Description:

Date:

CD No.:

Image No.

Date:

CD No.:

Image No.

Photographer: PMA

Main Photo: Images2012\3710 HAMPTON AV_0003.JPG



ARCHITECTURAL/HISTORIC INVENTORY FORM

3710 HAMPTON AV

21.(cont.) History:and significance. Expand box as necessary or add continuation pages.

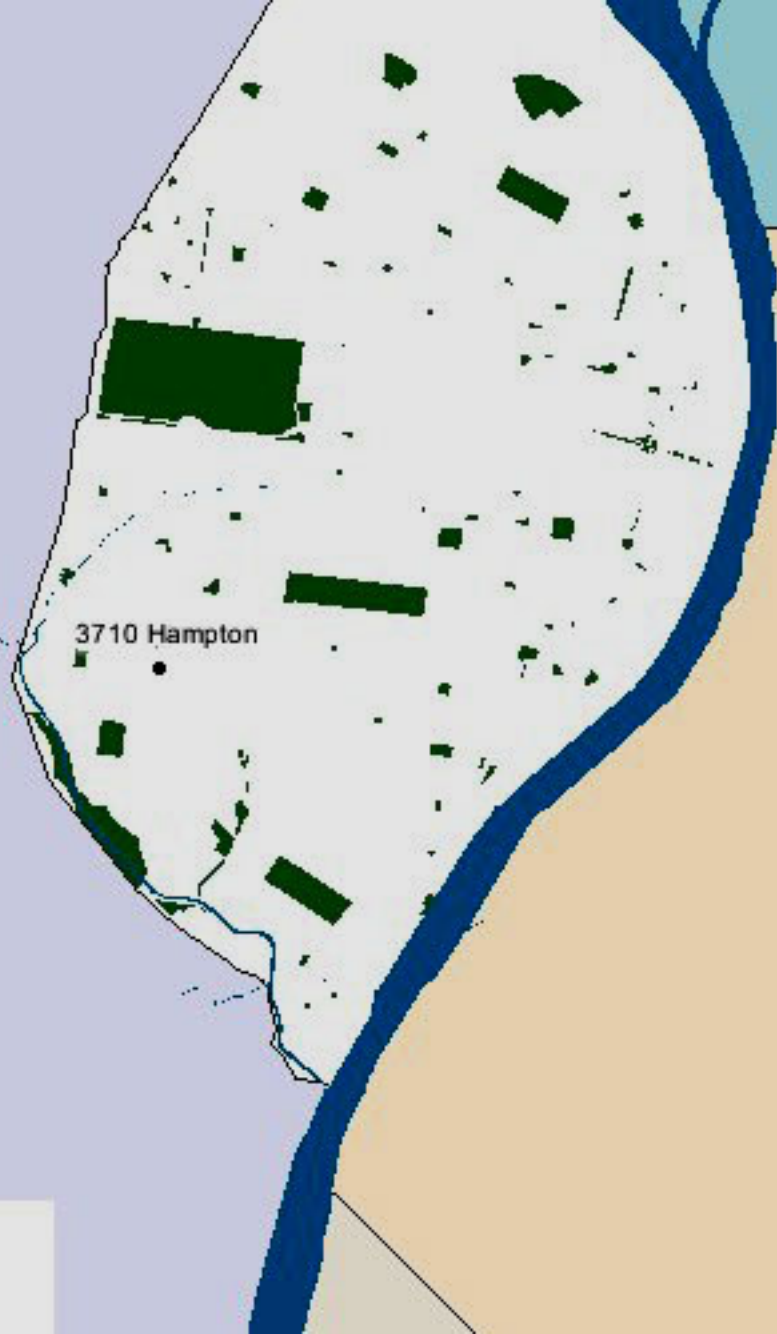
22. (cont.) Sources of information. Expand box as necessary or add continuation pages.

City building permit #EE8943; 6/19/1961. Mark Finler, Chicago, architect; Ivan Himmel owner and contractor. "1-story office building, 100 x 65 feet."

40. (cont.) Description of environment and outbuilding. Expand box as necessary or add continuation pages.

41. (cont.) Description of primary resource. Expand box as necessary, or add continuation pages.

The St Louis Police Officers Association is a single-story rectangular building with a street façade featuring decorative concrete block panels screening the floor to ceiling windows and sitting behind the projecting canopy's steel columns. The primary façades feature black brick, the alley façade having punched aluminum framed windows with stone sills. The secondary façades are red brick.



0 — 4911ft

THOLOZAN AVE

HAMPTON AVE

3710 Hampton



0 — 271ft



ST. LOUIS POLICE
OFFICERS ASSOCIATION
ST. LOUIS' FINEST



ARCHITECTURAL/HISTORIC INVENTORY FORM

1. Survey no. SLC-AS-047		2. Survey name: Thematic Survey of Midcentury Modern Movement Nonresidential Architecture in St. Louis	
3. County: St. Louis [Independent City]		4. Address: 3720 HAMPTON AV	
Alternate address if applicable			
5. City/State: St. Louis [Independent City], M		6. UTM: LAT LONG:	7. Township/Range/Section: T: R: S: N/A
8. Historic Name (if known):		9. Present/other name (if known):	
10. Ownership:	11a. Historic Use (if known):	11b. Current Use:	

HISTORICAL DATA

12. Construction date: Major addition/alteration date:	1964	15. Architect:	18. Previously surveyed? <input type="checkbox"/> Cite survey name in box 22 cont. (page 3)
13. Significant date/period:		16. Builder/contractor:	19. On National Register? Cite nomination name in box 22 cont. (page 3)
14. Area(s) of significance:		17. Original or significant owner:	20. National Register eligible?
21. History and significance on continuation page. <input type="checkbox"/>		22. Sources of information on continuation page. <input type="checkbox"/>	Historic District Potential? <input type="checkbox"/> Name of Potential District?

ARCHITECTURAL INFORMATION

23. Category of Property:	30. Roof Material:	37. Windows: Type:
24. Vernacular or property type: Office Building	31. Chimney placement:	Panes
25. Architectural style: Modern Movements	32. Structural system:	38. Acreage (rural): Visible from public road? <input type="checkbox"/>
26. Plan Shape:	33. Exterior wall cladding:	39. Changes: (describe in box 41 cont.) <input type="checkbox"/> Addition Date(s) <input type="checkbox"/> Altered Date(s) <input type="checkbox"/> Moved Date(s) <input type="checkbox"/> Other Date(s)
27. Number of Stories:	34. Foundation Material:	Endangered by:
28. No. of bays (1st floor)	35. Basement type:	40. No. outbuildings (describe in box 40 cont.):
29. Roof Type:	36. Front Porch Type:	41. Further description of building features and associated resources on continuation page. <input type="checkbox"/>

OTHER

42. Current Owner/address: BELL, MICHAEL & MELISSA	43. Inventory form prepared by (name):	44. Survey date:
3720 HAMPTON AV ST LOUIS MO 63109	Additional Information/revisions by:	45. Date of revisions:
FOR SHPO USE:		Survey Category: <input type="checkbox"/> RLS <input type="checkbox"/> ILS <input type="checkbox"/> Significant Properties List

Date entered in inventory:	Level of survey: <input type="checkbox"/> reconnaissance <input type="checkbox"/> intensive	Additional research? <input type="checkbox"/> yes <input type="checkbox"/> no
National Register Status: <input type="checkbox"/> listed <input type="checkbox"/> in listed district	Other:	
Name:		
<input type="checkbox"/> pending listing <input type="checkbox"/> not eligible <input type="checkbox"/> eligible(district) <input type="checkbox"/> eligible (individually) <input type="checkbox"/> not determined		



ARCHITECTURAL/HISTORIC INVENTORY FORM

3720 HAMPTON AV

LOCATION MAP (include north arrow):

SITE MAP/PLAN (include north arrow):

Insert photograph of primary structure on property:

Photo 1:

Photo 2:

Description:

Description:

Date: CD No.: Image No.

Date: CD No.: Image No.

Photographer:

Main Photo: Images2012\CompleteSurveyPhotos\Hampton3720.JPG



ARCHITECTURAL/HISTORIC INVENTORY FORM

3720 HAMPTON AV

21.(cont.) History:and significance. Expand box as necessary or add continuation pages.

22. (cont.) Sources of information. Expand box as necessary or add continuation pages.

40. (cont.) Description of environment and outbuilding. Expand box as necessary or add continuation pages.

41. (cont.) Description of primary resource. Expand box as necessary, or add continuation pages.

2-story, octagon





ARCHITECTURAL/HISTORIC INVENTORY FORM

1. Survey no. SLC-AS-047		2. Survey name: Thematic Survey of Midcentury Modern Movement Nonresidential Architecture in St. Louis	
3. County: St. Louis [Independent City]		4. Address: 3800 HAMPTON AV	
Alternate address if applicable			
5. City/State: St. Louis [Independent City], M		6. UTM: LAT LONG:	7. Township/Range/Section: T: R: S: N/A
8. Historic Name (if known):		9. Present/other name (if known):	
10. Ownership:	11a. Historic Use (if known):	11b. Current Use:	

HISTORICAL DATA

12. Construction date: Major addition/alteration date:	1960	15. Architect:	18. Previously surveyed? <input type="checkbox"/> Cite survey name in box 22 cont. (page 3)
13. Significant date/period:		16. Builder/contractor:	19. On National Register? Cite nomination name in box 22 cont. (page 3)
14. Area(s) of significance:		17. Original or significant owner:	20. National Register eligible?
21. History and significance on continuation page. <input type="checkbox"/>		22. Sources of information on continuation page. <input type="checkbox"/>	Historic District Potential? <input type="checkbox"/> Name of Potential District?

ARCHITECTURAL INFORMATION

23. Category of Property:	30. Roof Material:	37. Windows: Type:
24. Vernacular or property type: Office Building	31. Chimney placement:	Panes
25. Architectural style: Modern Movements	32. Structural system:	38. Acreage (rural): Visible from public road? <input type="checkbox"/>
26. Plan Shape:	33. Exterior wall cladding:	39. Changes: (describe in box 41 cont.) <input type="checkbox"/> Addition Date(s): <input type="checkbox"/> Altered Date(s): <input type="checkbox"/> Moved Date(s): <input type="checkbox"/> Other Date(s):
27. Number of Stories:	34. Foundation Material:	Endangered by:
28. No. of bays (1st floor)	35. Basement type:	40. No. outbuildings (describe in box 40 cont.):
29. Roof Type:	36. Front Porch Type:	41. Further description of building features and associated resources on continuation page. <input type="checkbox"/>

OTHER

42. Current Owner/address: LANSLOWNE-HAMPTON LLC C/O HILLIKER CORP 2001 S HANLEY STE 300 ST LOUIS MO 63144	43. Inventory form prepared by (name): Additional Information/revisions by:	44. Survey date: 45. Date of revisions: Survey Category: <input type="checkbox"/> RLS <input type="checkbox"/> ILS <input type="checkbox"/> Significant Properties List
--	--	--

FOR SHPO USE:

Date entered in inventory:	Level of survey: <input type="checkbox"/> reconnaissance <input type="checkbox"/> intensive	Additional research? <input type="checkbox"/> yes <input type="checkbox"/> no
National Register Status: <input type="checkbox"/> listed <input type="checkbox"/> in listed district	Other:	
Name:		
<input type="checkbox"/> pending listing <input type="checkbox"/> not eligible <input type="checkbox"/> eligible(district) <input type="checkbox"/> eligible (individually) <input type="checkbox"/> not determined		



MISSOURI DEPARTMENT OF NATURAL RESOURCES
STATE HISTORIC PRESERVATION OFFICE, P.O. Box 176, Jefferson City, MO 65102

ARCHITECTURAL/HISTORIC INVENTORY FORM

3800 HAMPTON AV

LOCATION MAP (include north arrow):

SITE MAP/PLAN (include north arrow):

Insert photograph of primary structure on property:

Photo 1:

Photo 2:

Description:

Description:

Date:

CD No.:

Image No.

Date:

CD No.:

Image No.

Photographer:

Main Photo: Images2012\CompleteSurveyPhotos\Hampton3800.JPG



ARCHITECTURAL/HISTORIC INVENTORY FORM

3800 HAMPTON AV

21.(cont.) History:and significance. Expand box as necessary or add continuation pages.

22. (cont.) Sources of information. Expand box as necessary or add continuation pages.

40. (cont.) Description of environment and outbuilding. Expand box as necessary or add continuation pages.

41. (cont.) Description of primary resource. Expand box as necessary, or add continuation pages.

brown brick. Cast concrete string courses. Decorative concrete block on front façade.





ARCHITECTURAL/HISTORIC INVENTORY FORM

1. Survey no. SLC-AS-047	2. Survey name: Thematic Survey of Midcentury Modern Movement Nonresidential Architecture in St. Louis		
3. County: St. Louis [Independent City]	4. Address: 3801 HAMPTON AV		
Alternate address if applicable			
5. City/State: St. Louis [Independent City], M	6. UTM:	or: LAT	7. Township/Range/Section: T: R: S: N/A
8. Historic Name (if known):		9. Present/other name (if known):	
10. Ownership:	11a. Historic Use (if known):	11b. Current Use:	

HISTORICAL DATA

12. Construction date: Major addition/alteration date:	1954	15. Architect:	18. Previously surveyed? <input type="checkbox"/> Cite survey name in box 22 cont. (page 3)
13. Significant date/period:		16. Builder/contractor:	19. On National Register? Cite nomination name in box 22 cont. (page 3)
14. Area(s) of significance:		17. Original or significant owner:	20. National Register eligible?
21. History and significance on continuation page. <input type="checkbox"/>		22. Sources of information on continuation page. <input type="checkbox"/>	Historic District Potential? <input type="checkbox"/> Name of Potential District?

ARCHITECTURAL INFORMATION

23. Category of Property:	30. Roof Material:	37. Windows: Type:
24. Vernacular or property type: 1-Story Commercial	31. Chimney placement:	Panes
25. Architectural style: Modern Movements	32. Structural system:	38. Acreage (rural): Visible from public road? <input type="checkbox"/>
26. Plan Shape:	33. Exterior wall cladding:	39. Changes: (describe in box 41 cont.) <input type="checkbox"/> Addition Date(s): <input type="checkbox"/> Altered Date(s): <input type="checkbox"/> Moved Date(s): <input type="checkbox"/> Other Date(s):
27. Number of Stories:	34. Foundation Material:	Endangered by:
28. No. of bays (1st floor)	35. Basement type:	40. No. outbuildings (describe in box 40 cont.):
29. Roof Type:	36. Front Porch Type:	41. Further description of building features and associated resources on continuation page. <input type="checkbox"/>

OTHER

42. Current Owner/address: SOUND WAREHOUSE OF DALLAS, INC	43. Inventory form prepared by (name):	44. Survey date:
P O BOX 600099	Additional Information/revisions by:	45. Date of revisions:
DALLAS TX 75360		Survey Category: <input type="checkbox"/> RLS <input type="checkbox"/> ILS <input type="checkbox"/> Significant Properties List

FOR SHPO USE:

Date entered in inventory:	Level of survey: <input type="checkbox"/> reconnaissance <input type="checkbox"/> intensive	Additional research? <input type="checkbox"/> yes <input type="checkbox"/> no
National Register Status: <input type="checkbox"/> listed <input type="checkbox"/> in listed district	Other:	
Name:		
<input type="checkbox"/> pending listing <input type="checkbox"/> not eligible <input type="checkbox"/> eligible(district) <input type="checkbox"/> eligible (individually) <input type="checkbox"/> not determined		



ARCHITECTURAL/HISTORIC INVENTORY FORM

3801 HAMPTON AV

LOCATION MAP (include north arrow):

SITE MAP/PLAN (include north arrow):

Insert photograph of primary structure on property:

Photo 1:

Photo 2:

Description:

Description:

Date:

CD No.:

Image No.

Date:

CD No.:

Image No.

Photographer:

Main Photo: Images2012\CompleteSurveyPhotos\Hampton3801.JPG



ARCHITECTURAL/HISTORIC INVENTORY FORM

3801 HAMPTON AV

21.(cont.) History:and significance. Expand box as necessary or add continuation pages.

22. (cont.) Sources of information. Expand box as necessary or add continuation pages.

40. (cont.) Description of environment and outbuilding. Expand box as necessary or add continuation pages.

41. (cont.) Description of primary resource. Expand box as necessary, or add continuation pages.

FYE Entertainment. Free standing vertical brick wall.



MUSIC **fye.** MOVIES

ALL USED
BUY 3, GET THE 4TH
FREE

fye.
MUSIC MOVIES



ARCHITECTURAL/HISTORIC INVENTORY FORM

1. Survey no. SLC-AS-047	2. Survey name: Thematic Survey of Midcentury Modern Movement Nonresidential Architecture in St. Louis		
3. County: St. Louis [Independent City]	4. Address: 3814-24 HAMPTON AV		
Alternate address if applicable			
5. City/State: St. Louis [Independent City], M	6. UTM:	or: LAT	7. Township/Range/Section: T: R: S: N/A
8. Historic Name (if known):		9. Present/other name (if known):	
10. Ownership:		11a. Historic Use (if known):	11b. Current Use:

HISTORICAL DATA

12. Construction date: Major addition/alteration date:	1940	15. Architect:	18. Previously surveyed? <input type="checkbox"/> Cite survey name in box 22 cont. (page 3)
13. Significant date/period:		16. Builder/contractor:	19. On National Register? Cite nomination name in box 22 cont. (page 3)
14. Area(s) of significance:		17. Original or significant owner:	20. National Register eligible?
21. History and significance on continuation page. <input type="checkbox"/>		22. Sources of information on continuation page. <input type="checkbox"/>	Historic District Potential? <input type="checkbox"/> Name of Potential District?

ARCHITECTURAL INFORMATION

23. Category of Property:	30. Roof Material:	37. Windows: Type:
24. Vernacular or property type: 1-Story Commercial	31. Chimney placement:	Panes
25. Architectural style: Modern Movements	32. Structural system:	38. Acreage (rural): Visible from public road? <input type="checkbox"/>
26. Plan Shape:	33. Exterior wall cladding:	39. Changes: (describe in box 41 cont.) <input type="checkbox"/> Addition Date(s): <input type="checkbox"/> Altered Date(s): <input type="checkbox"/> Moved Date(s): <input type="checkbox"/> Other Date(s):
27. Number of Stories:	34. Foundation Material:	Endangered by:
28. No. of bays (1st floor)	35. Basement type:	40. No. outbuildings (describe in box 40 cont.):
29. Roof Type:	36. Front Porch Type:	41. Further description of building features and associated resources on continuation page. <input type="checkbox"/>

OTHER

42. Current Owner/address: LINDENHAM LLC P O BOX 23484 ST LOUIS MO 63156	43. Inventory form prepared by (name): Additional Information/revisions by:	44. Survey date: 45. Date of revisions: Survey Category: <input type="checkbox"/> RLS <input type="checkbox"/> ILS <input type="checkbox"/> Significant Properties List
---	--	--

FOR SHPO USE:

Date entered in inventory:	Level of survey: <input type="checkbox"/> reconnaissance <input type="checkbox"/> intensive	Additional research? <input type="checkbox"/> yes <input type="checkbox"/> no
National Register Status: <input type="checkbox"/> listed <input type="checkbox"/> in listed district	Other:	
Name:		
<input type="checkbox"/> pending listing <input type="checkbox"/> not eligible <input type="checkbox"/> eligible(district) <input type="checkbox"/> eligible (individually) <input type="checkbox"/> not determined		



3814-24 HAMPTON AV

LOCATION MAP (include north arrow):	SITE MAP/PLAN (include north arrow):

Insert photograph of primary structure on property:

Main Photo: <small>Insert photograph of primary structure on property.</small>					Photo 2:						
Description:					Description:						
Date:		CD No.:		Image No.		Date:		CD No.:		Image No.	
Photographer:											
Main Photo:					Images2012\CompleteSurveyPhotos\Hampton3814_24.JPG						



ARCHITECTURAL/HISTORIC INVENTORY FORM

3814-24 HAMPTON AV

21.(cont.) History:and significance. Expand box as necessary or add continuation pages.

22. (cont.) Sources of information. Expand box as necessary or add continuation pages.

40. (cont.) Description of environment and outbuilding. Expand box as necessary or add continuation pages.

41. (cont.) Description of primary resource. Expand box as necessary, or add continuation pages.

Five separate storefronts. Brick





ARCHITECTURAL/HISTORIC INVENTORY FORM

1. Survey no. SLC-AS-047-0091		2. Survey name: Thematic Survey of Midcentury Modern Movement Nonresidential Architecture in St. Louis	
3. County: St. Louis [Independent City]		4. Address: 4301 HAMPTON AV	
Alternate address if applicable			
5. City/State: St. Louis [Independent City], M		6. UTM: LAT 38:35:29 LONG: 90:17:42	7. Township/Range/Section: T: R: S: N/A
8. Historic Name (if known): Undetermined		9. Present/other name (if known): Bank of America	
10. Ownership: Private	11a. Historic Use (if known): Unknown		11b. Current Use:

HISTORICAL DATA

12. Construction date: Major addition/alteration date:	1972 N/A	15. Architect: Gerhardt Kramer & Assoc	18. Previously surveyed? <input type="checkbox"/> Cite survey name in box 22 cont. (page 3)
13. Significant date/period: 1972		16. Builder/contractor: Swan CC	19. On National Register? Cite nomination name in box 22 cont. (page 3)
14. Area(s) of significance: To be determined		17. Original or significant owner: Kroger Super Market	20. National Register eligible? Not determined
21. History and significance on continuation page. <input type="checkbox"/>		22. Sources of information on continuation page. <input checked="" type="checkbox"/>	Historic District Potential? <input type="checkbox"/> Name of Potential District?

ARCHITECTURAL INFORMATION

23. Category of Property: Building	30. Roof Material: Undetermined	37. Windows: Type: Historic Curtain Wall
24. Vernacular or property type: Bank	31. Chimney placement: None	Panes: Single
25. Architectural style: Brutalist	32. Structural system: Steel	38. Acreage (rural): Visible from public road? <input checked="" type="checkbox"/>
26. Plan Shape: Irregular	33. Exterior wall cladding: Brick	39. Changes: (describe in box 41 cont.) <input type="checkbox"/> Addition Date(s): <input type="checkbox"/> Altered Date(s): <input type="checkbox"/> Moved Date(s): <input type="checkbox"/> Other Date(s):
27. Number of Stories: 2 Stories	34. Foundation Material: Concrete	Endangered by:
28. No. of bays (1st floor): 4	35. Basement type: Undetermined	40. No. outbuildings (describe in box 40 cont.): 0
29. Roof Type: Flat	36. Front Porch Type: N/A	41. Further description of building features and associated resources on continuation page. <input checked="" type="checkbox"/>

OTHER

42. Current Owner/address: METRO BANK ST LOUIS C/O FIRST STATES INVESTORS 500A LL 1725 THE FAIRWAY JENKINTOWN PA 19046	43. Inventory form prepared by (name): Patience Stuart Peter Meijer Architect, PC Additional Information/revisions by: Betsy Bradley Cultural Resources Office	44. Survey date: 45. Date of revisions: Survey Category: <input checked="" type="checkbox"/> RLS <input type="checkbox"/> ILS <input type="checkbox"/> Significant Properties List
--	---	---

FOR SHPO USE:

Date entered in inventory:	Level of survey: <input type="checkbox"/> reconnaissance <input type="checkbox"/> intensive	Additional research? <input type="checkbox"/> yes <input type="checkbox"/> no
National Register Status: <input type="checkbox"/> listed <input type="checkbox"/> in listed district	Other:	
Name:		
<input type="checkbox"/> pending listing <input type="checkbox"/> not eligible <input type="checkbox"/> eligible(district) <input type="checkbox"/> eligible (individually) <input type="checkbox"/> not determined		



ARCHITECTURAL/HISTORIC INVENTORY FORM

4301 HAMPTON AV

LOCATION MAP (include north arrow):

SITE MAP/PLAN (include north arrow):

Insert photograph of primary structure on property:

Photo 1:

Photo 2:

Description:

Looking west at building

Description:

Date:

CD No.:

Image No.

Date:

CD No.:

Image No.

Photographer: City of St Louis

Main Photo: Images2012\4301 HAMPTON AV.JPG



ARCHITECTURAL/HISTORIC INVENTORY FORM

4301 HAMPTON AV

21.(cont.) History:and significance. Expand box as necessary or add continuation pages.

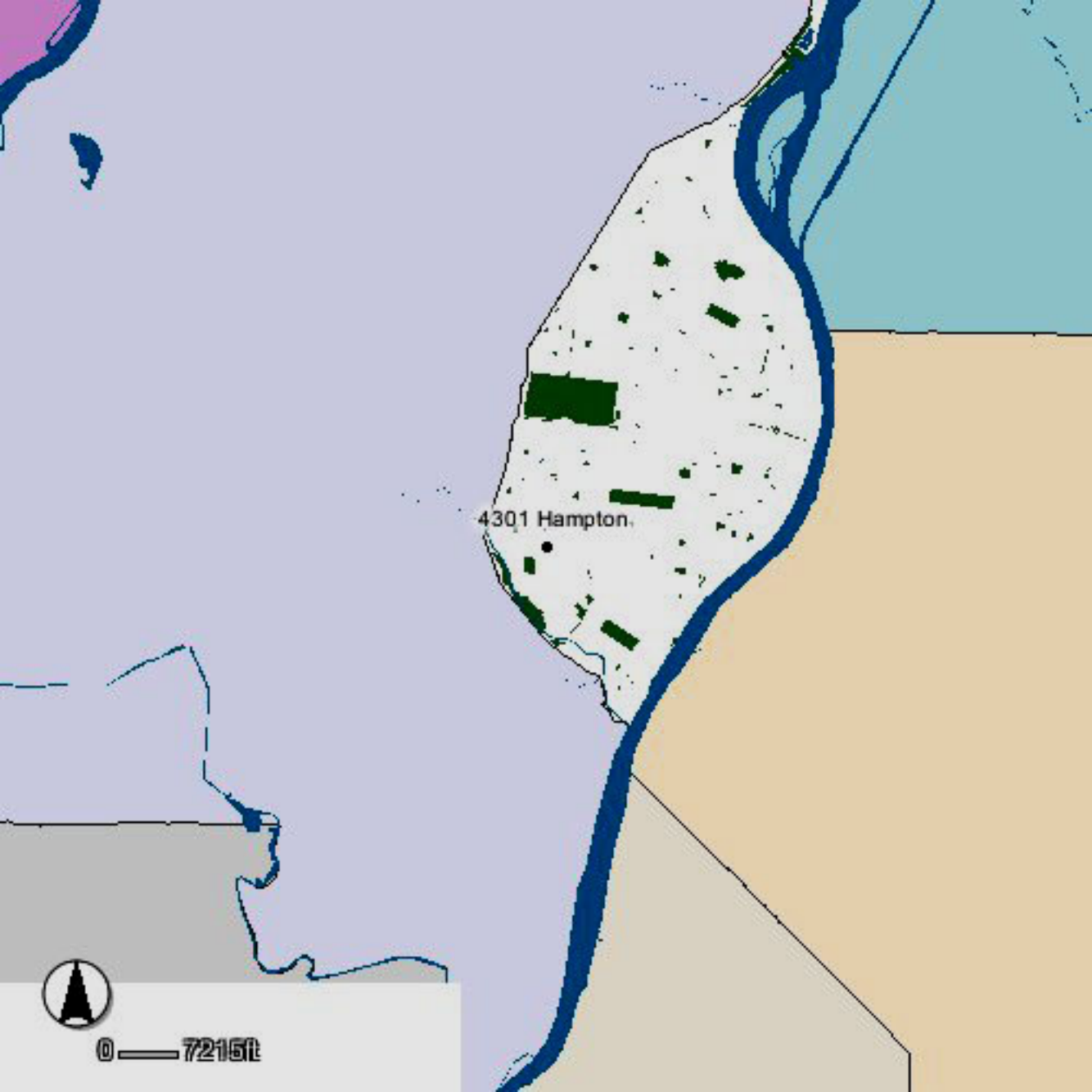
22. (cont.) Sources of information. Expand box as necessary or add continuation pages.

City building permit #H7912, 1/9/1954. Gerhardt Kramer & Assocs, architect; Swan CC, contractor. "Kroger Super Market."

40. (cont.) Description of environment and outbuilding. Expand box as necessary or add continuation pages.

41. (cont.) Description of primary resource. Expand box as necessary, or add continuation pages.

This building, currently housing Bank of America, is a single story rectangular building with concrete foundations, mottled brick cladding, historic windows, and a flat roof. The entries on the east and west façades feature cantilevered roofs projecting up and extending over the main roofline and supported by two brick pillars. The roofline overall consists of a thick cast-concrete cornice on all facades aside from the south. The north façade has bays of 5 slit windows, each separated by brickwork, directly under the overhang of the concrete cornice. The south façade is devoid of fenestration.



4301 Hampton



0 — 7215ft



WINONA AVE

CLIFTON AVE

BANCROFT AVE

HAMPTON AVE

4301 Hampton

SUTHERLAND AVE

LANSLOWNE AVE



0 100ft





ARCHITECTURAL/HISTORIC INVENTORY FORM

1. Survey no. SLC-AS-047		2. Survey name: Thematic Survey of Modern Movement Architecture in St. Louis	
3. County: St. Louis [Independent City]		4. Address: 4320 HAMPTON AV	
Alternate address if applicable			
5. City/State: St. Louis [Independent City], M		6. UTM: LAT	7. Township/Range/Section: T: R: S: N/A
8. Historic Name (if known):		9. Present/other name (if known):	
10. Ownership:	11a. Historic Use (if known):	11b. Current Use:	

HISTORICAL DATA

12. Construction date: Major addition/alteration date:	1973	15. Architect:	18. Previously surveyed? <input type="checkbox"/> Cite survey name in box 22 cont. (page 3)
13. Significant date/period:		16. Builder/contractor:	19. On National Register? Cite nomination name in box 22 cont. (page 3)
14. Area(s) of significance:		17. Original or significant owner:	20. National Register eligible?
21. History and significance on continuation page. <input type="checkbox"/>		22. Sources of information on continuation page. <input type="checkbox"/>	Historic District Potential? <input type="checkbox"/> Name of Potential District?

ARCHITECTURAL INFORMATION

23. Category of Property:	30. Roof Material:	37. Windows: Type:
24. Vernacular or property type: 1-Story Commercial	31. Chimney placement:	Panes
25. Architectural style: Modern Movements	32. Structural system:	38. Acreage (rural): Visible from public road? <input type="checkbox"/>
26. Plan Shape:	33. Exterior wall cladding:	39. Changes: (describe in box 41 cont.) <input type="checkbox"/> Addition Date(s): <input type="checkbox"/> Altered Date(s): <input type="checkbox"/> Moved Date(s): <input type="checkbox"/> Other Date(s):
27. Number of Stories:	34. Foundation Material:	Endangered by:
28. No. of bays (1st floor)	35. Basement type:	40. No. outbuildings (describe in box 40 cont.):
29. Roof Type:	36. Front Porch Type:	41. Further description of building features and associated resources on continuation page. <input type="checkbox"/>

OTHER

42. Current Owner/address: HAMPTON VILLAGE PLAZA LLC DESCO GROUP INC 25 N BRENTWOOD BLVD CLAYTON MO 63105	43. Inventory form prepared by (name): Additional Information/revisions by:	44. Survey date: 45. Date of revisions: Survey Category: <input type="checkbox"/> RLS <input type="checkbox"/> ILS <input type="checkbox"/> Significant Properties List
---	--	--

FOR SHPO USE:

Date entered in inventory:	Level of survey: <input type="checkbox"/> reconnaissance <input type="checkbox"/> intensive	Additional research? <input type="checkbox"/> yes <input type="checkbox"/> no
National Register Status: <input type="checkbox"/> listed <input type="checkbox"/> in listed district	Other:	
Name:		
<input type="checkbox"/> pending listing <input type="checkbox"/> not eligible <input type="checkbox"/> eligible(district) <input type="checkbox"/> eligible (individually) <input type="checkbox"/> not determined		



ARCHITECTURAL/HISTORIC INVENTORY FORM

4320 HAMPTON AV

LOCATION MAP (include north arrow):

SITE MAP/PLAN (include north arrow):

Insert photograph of primary structure on property:

Photo 1:

Photo 2:

Description:

Description:

Date:

CD No.:

Image No.

Date:

CD No.:

Image No.

Photographer:

Main Photo: Images2012\CompleteSurveyPhotos\Hampton4320.JPG



ARCHITECTURAL/HISTORIC INVENTORY FORM

4320 HAMPTON AV

21.(cont.) History:and significance. Expand box as necessary or add continuation pages.

22. (cont.) Sources of information. Expand box as necessary or add continuation pages.

40. (cont.) Description of environment and outbuilding. Expand box as necessary or add continuation pages.

41. (cont.) Description of primary resource. Expand box as necessary, or add continuation pages.

building completely refaced

**COLDWELL
BANKER®
GUNDAKER**





ARCHITECTURAL/HISTORIC INVENTORY FORM

1. Survey no. SLC-AS-047	2. Survey name: Thematic Survey of Midcentury Modern Movement Nonresidential Architecture in St. Louis		
3. County: St. Louis [Independent City]	4. Address: 4400 HAMPTON AV		
Alternate address if applicable			
5. City/State: St. Louis [Independent City], M	6. UTM:	or: LAT	7. Township/Range/Section: T: R: S: N/A
8. Historic Name (if known):		9. Present/other name (if known):	
10. Ownership:		11a. Historic Use (if known):	11b. Current Use:

HISTORICAL DATA

12. Construction date: Major addition/alteration date:	1959	15. Architect:	18. Previously surveyed? <input type="checkbox"/> Cite survey name in box 22 cont. (page 3)
13. Significant date/period:		16. Builder/contractor:	19. On National Register? Cite nomination name in box 22 cont. (page 3)
14. Area(s) of significance:		17. Original or significant owner:	20. National Register eligible?
21. History and significance on continuation page. <input type="checkbox"/>		22. Sources of information on continuation page. <input type="checkbox"/>	Historic District Potential? <input type="checkbox"/> Name of Potential District?

ARCHITECTURAL INFORMATION

23. Category of Property:	30. Roof Material:	37. Windows: Type:
24. Vernacular or property type: Bank	31. Chimney placement:	Panes
25. Architectural style: Modern Movements	32. Structural system:	38. Acreage (rural): Visible from public road? <input type="checkbox"/>
26. Plan Shape:	33. Exterior wall cladding:	39. Changes: (describe in box 41 cont.) <input type="checkbox"/> Addition Date(s): <input type="checkbox"/> Altered Date(s): <input type="checkbox"/> Moved Date(s): <input type="checkbox"/> Other Date(s):
27. Number of Stories:	34. Foundation Material:	Endangered by:
28. No. of bays (1st floor)	35. Basement type:	40. No. outbuildings (describe in box 40 cont.):
29. Roof Type:	36. Front Porch Type:	41. Further description of building features and associated resources on continuation page. <input type="checkbox"/>

OTHER

42. Current Owner/address: HAMPTON BANK SHARES CORP C/O BANK OF AMERICA CORP REAL ES NC1 001 03 81 101 N TRYON ST CHARLOTTE NC 28255	43. Inventory form prepared by (name): Additional Information/revisions by:	44. Survey date: 45. Date of revisions: Survey Category: <input type="checkbox"/> RLS <input type="checkbox"/> ILS <input type="checkbox"/> Significant Properties List
--	--	--

FOR SHPO USE:

Date entered in inventory:	Level of survey: <input type="checkbox"/> reconnaissance <input type="checkbox"/> intensive	Additional research? <input type="checkbox"/> yes <input type="checkbox"/> no
National Register Status: <input type="checkbox"/> listed <input type="checkbox"/> in listed district	Other:	
Name:		
<input type="checkbox"/> pending listing <input type="checkbox"/> not eligible <input type="checkbox"/> eligible(district) <input type="checkbox"/> eligible (individually) <input type="checkbox"/> not determined		



ARCHITECTURAL/HISTORIC INVENTORY FORM

4400 HAMPTON AV

LOCATION MAP (include north arrow):

SITE MAP/PLAN (include north arrow):

Insert photograph of primary structure on property:

Photo 1:

Photo 2:

Description:

Description:

Date:

CD No.:

Image No.

Date:

CD No.:

Image No.

Photographer:

Main Photo: Images2012\CompleteSurveyPhotos\Hampton4400.JPG



ARCHITECTURAL/HISTORIC INVENTORY FORM

4400 HAMPTON AV

21.(cont.) History:and significance. Expand box as necessary or add continuation pages.

22. (cont.) Sources of information. Expand box as necessary or add continuation pages.

40. (cont.) Description of environment and outbuilding. Expand box as necessary or add continuation pages.

41. (cont.) Description of primary resource. Expand box as necessary, or add continuation pages.

Main entrance office space is 2 story. Building is partially elevated over drive-through lanes





ARCHITECTURAL/HISTORIC INVENTORY FORM

1. Survey no. SLC-AS-047	2. Survey name: Thematic Survey of Modern Movement Architecture in St. Louis
3. County: St. Louis [Independent City]	4. Address: 4401 HAMPTON AVE
Alternate address if applicable	
5. City/State:	6. UTM: or: LAT LONG: 7. Township/Range/Section: T: R: S: N/A
8. Historic Name (if known):	9. Present/other name (if known):
10. Ownership:	11a. Historic Use (if known): 11b. Current Use:

HISTORICAL DATA

12. Construction date: Major addition/alteration date:	15. Architect:	18. Previously surveyed? <input type="checkbox"/> Cite survey name in box 22 cont. (page 3)
13. Significant date/period:	16. Builder/contractor:	19. On National Register? Cite nomination name in box 22 cont. (page 3)
14. Area(s) of significance:	17. Original or significant owner:	20. National Register eligible?
21. History and significance on continuation page. <input type="checkbox"/>	22. Sources of information on continuation page. <input type="checkbox"/>	Historic District Potential? <input type="checkbox"/> Name of Potential District?

ARCHITECTURAL INFORMATION

23. Category of Property:	30. Roof Material:	37. Windows: Type:
24. Vernacular or property type: Bank	31. Chimney placement:	Panes
25. Architectural style: Modern Movements	32. Structural system:	38. Acreage (rural): Visible from public road? <input type="checkbox"/>
26. Plan Shape:	33. Exterior wall cladding:	39. Changes: (describe in box 41 cont.) <input type="checkbox"/> Addition Date(s): <input type="checkbox"/> Altered Date(s): <input type="checkbox"/> Moved Date(s): <input type="checkbox"/> Other Date(s):
27. Number of Stories:	34. Foundation Material:	Endangered by:
28. No. of bays (1st floor)	35. Basement type:	40. No. outbuildings (describe in box 40 cont.): 0
29. Roof Type:	36. Front Porch Type:	41. Further description of building features and associated resources on continuation page. <input type="checkbox"/>

OTHER

42. Current Owner/address: BOARD OF DIRECTORS PUBLIC LIBRARY	43. Inventory form prepared by (name):	44. Survey date:
Additional Information/revisions by:		45. Date of revisions:
ST LOUIS MO 63103	Survey Category: <input type="checkbox"/> RLS <input type="checkbox"/> ILS <input type="checkbox"/> Significant Properties List	

FOR SHPO USE:

Date entered in inventory:	Level of survey: <input type="checkbox"/> reconnaissance <input type="checkbox"/> intensive	Additional research? <input type="checkbox"/> yes <input type="checkbox"/> no
National Register Status: <input type="checkbox"/> listed <input type="checkbox"/> in listed district	Other:	
Name:		
<input type="checkbox"/> pending listing <input type="checkbox"/> not eligible <input type="checkbox"/> eligible(district) <input type="checkbox"/> eligible (individually) <input type="checkbox"/> not determined		



ARCHITECTURAL/HISTORIC INVENTORY FORM

4401 HAMPTON AVE

LOCATION MAP (include north arrow):

SITE MAP/PLAN (include north arrow):

Insert photograph of primary structure on property:

Photo 1:

Photo 2:

Description:

Description:

Date:

CD No.:

Image No.

Date:

CD No.:

Image No.

Photographer:

Main Photo: Images2012\CompleteSurveyPhotos\Hampton4401.jpg



ARCHITECTURAL/HISTORIC INVENTORY FORM

4401 HAMPTON AVE

21.(cont.) History:and significance. Expand box as necessary or add continuation pages.

22. (cont.) Sources of information. Expand box as necessary or add continuation pages.

40. (cont.) Description of environment and outbuilding. Expand box as necessary or add continuation pages.

41. (cont.) Description of primary resource. Expand box as necessary, or add continuation pages.

Hampton Bank of 1950s converted to city branch library; Rathert & Roth, architects pictured in 1959 Progress through Architecture view in that book shows floating staircase in glazed corner unit



SAINT
LOUIS
PUBLIC
LIBRARY
BUDER BRANCH



ARCHITECTURAL/HISTORIC INVENTORY FORM

1. Survey no. SLC-AS-047		2. Survey name: Thematic Survey of Midcentury Modern Movement Nonresidential Architecture in St. Louis	
3. County: St. Louis [Independent City]		4. Address: 4424 HAMPTON AV	
Alternate address if applicable			
5. City/State: St. Louis [Independent City], M		6. UTM: or: LAT LONG:	7. Township/Range/Section: T: R: S: N/A
8. Historic Name (if known):		9. Present/other name (if known):	
10. Ownership:	11a. Historic Use (if known):	11b. Current Use:	

HISTORICAL DATA

12. Construction date: Major addition/alteration date:	1954	15. Architect:	18. Previously surveyed? <input type="checkbox"/> Cite survey name in box 22 cont. (page 3)
13. Significant date/period:		16. Builder/contractor:	
14. Area(s) of significance:		17. Original or significant owner:	19. On National Register? Cite nomination name in box 22 cont. (page 3)
			20. National Register eligible?
21. History and significance on continuation page. <input type="checkbox"/>		22. Sources of information on continuation page. <input type="checkbox"/>	Historic District Potential? <input type="checkbox"/> Name of Potential District?

ARCHITECTURAL INFORMATION

23. Category of Property:	30. Roof Material:	37. Windows: Type:
24. Vernacular or property type: Office Building	31. Chimney placement:	Panes
25. Architectural style: Modern Movements	32. Structural system:	38. Acreage (rural): Visible from public road? <input type="checkbox"/>
26. Plan Shape:	33. Exterior wall cladding:	39. Changes: (describe in box 41 cont.) <input type="checkbox"/> Addition Date(s): <input type="checkbox"/> Altered Date(s): <input type="checkbox"/> Moved Date(s): <input type="checkbox"/> Other Date(s):
27. Number of Stories:	34. Foundation Material:	Endangered by:
28. No. of bays (1st floor)	35. Basement type:	40. No. outbuildings (describe in box 40 cont.):
29. Roof Type:	36. Front Porch Type:	41. Further description of building features and associated resources on continuation page. <input type="checkbox"/>

OTHER

42. Current Owner/address: CONVENANT NETWORK	43. Inventory form prepared by (name):	44. Survey date:
4424 HAMPTON AV ST LOUIS MO 63109	Additional Information/revisions by:	45. Date of revisions:
FOR SHPO USE:		Survey Category: <input type="checkbox"/> RLS <input type="checkbox"/> ILS <input type="checkbox"/> Significant Properties List

Date entered in inventory:	Level of survey: <input type="checkbox"/> reconnaissance <input type="checkbox"/> intensive	Additional research? <input type="checkbox"/> yes <input type="checkbox"/> no
National Register Status: <input type="checkbox"/> listed <input type="checkbox"/> in listed district	Other:	
Name:		
<input type="checkbox"/> pending listing <input type="checkbox"/> not eligible <input type="checkbox"/> eligible(district) <input type="checkbox"/> eligible (individually) <input type="checkbox"/> not determined		



ARCHITECTURAL/HISTORIC INVENTORY FORM

4424 HAMPTON AV

LOCATION MAP (include north arrow):

SITE MAP/PLAN (include north arrow):

Insert photograph of primary structure on property:

Photo 1:

Photo 2:

Description:

Description:

Date:

CD No.:

Image No.

Date:

CD No.:

Image No.

Photographer:

Main Photo: Images2012\CompleteSurveyPhotos\Hampton4424.JPG



ARCHITECTURAL/HISTORIC INVENTORY FORM

4424 HAMPTON AV

21.(cont.) History:and significance. Expand box as necessary or add continuation pages.

22. (cont.) Sources of information. Expand box as necessary or add continuation pages.

40. (cont.) Description of environment and outbuilding. Expand box as necessary or add continuation pages.

41. (cont.) Description of primary resource. Expand box as necessary, or add continuation pages.

Potential Hampton Cooridor historic district?



4424



ARCHITECTURAL/HISTORIC INVENTORY FORM

1. Survey no. SLC-AS-047	2. Survey name: Thematic Survey of Midcentury Modern Movement Nonresidential Architecture in St. Louis		
3. County: St. Louis [Independent City]	4. Address: 4500-12 HAMPTON AV		
Alternate address if applicable			
5. City/State: St. Louis [Independent City], M	6. UTM:	or: LAT	7. Township/Range/Section: T: R: S: N/A
8. Historic Name (if known):		9. Present/other name (if known):	
10. Ownership:	11a. Historic Use (if known):	11b. Current Use:	

HISTORICAL DATA

12. Construction date: Major addition/alteration date:	1960	15. Architect:	18. Previously surveyed? <input type="checkbox"/> Cite survey name in box 22 cont. (page 3)
13. Significant date/period:		16. Builder/contractor:	
14. Area(s) of significance:		17. Original or significant owner:	19. On National Register? Cite nomination name in box 22 cont. (page 3)
			20. National Register eligible?
21. History and significance on continuation page. <input type="checkbox"/>		22. Sources of information on continuation page. <input type="checkbox"/>	Historic District Potential? <input type="checkbox"/> Name of Potential District?

ARCHITECTURAL INFORMATION

23. Category of Property:	30. Roof Material:	37. Windows: Type:
24. Vernacular or property type: 1-Story Commercial	31. Chimney placement:	Panes
25. Architectural style: Modern Movements	32. Structural system:	38. Acreage (rural): Visible from public road? <input type="checkbox"/>
26. Plan Shape:	33. Exterior wall cladding:	39. Changes: (describe in box 41 cont.) <input type="checkbox"/> Addition Date(s) <input type="checkbox"/> Altered Date(s) <input type="checkbox"/> Moved Date(s) <input type="checkbox"/> Other Date(s)
27. Number of Stories:	34. Foundation Material:	Endangered by:
28. No. of bays (1st floor)	35. Basement type:	40. No. outbuildings (describe in box 40 cont.):
29. Roof Type:	36. Front Porch Type:	41. Further description of building features and associated resources on continuation page. <input type="checkbox"/>

OTHER

42. Current Owner/address: BOTONIS PROPERTIES INC	43. Inventory form prepared by (name):	44. Survey date:
5840 HAMPTON ST LOUIS MO 63109	Additional Information/revisions by:	45. Date of revisions:
FOR SHPO USE:		Survey Category: <input type="checkbox"/> RLS <input type="checkbox"/> ILS <input type="checkbox"/> Significant Properties List

Date entered in inventory:	Level of survey: <input type="checkbox"/> reconnaissance <input type="checkbox"/> intensive	Additional research? <input type="checkbox"/> yes <input type="checkbox"/> no
National Register Status: <input type="checkbox"/> listed <input type="checkbox"/> in listed district	Other:	
Name:		
<input type="checkbox"/> pending listing <input type="checkbox"/> not eligible <input type="checkbox"/> eligible(district) <input type="checkbox"/> eligible (individually) <input type="checkbox"/> not determined		



ARCHITECTURAL/HISTORIC INVENTORY FORM

4500-12 HAMPTON AV

LOCATION MAP (include north arrow):

SITE MAP/PLAN (include north arrow):

Insert photograph of primary structure on property:

Photo 1:

Photo 2:

Description:

Description:

Date:

CD No.:

Image No.

Date:

CD No.:

Image No.

Photographer:

Main Photo: Images2012\CompleteSurveyPhotos\Hampton4500.JPG



ARCHITECTURAL/HISTORIC INVENTORY FORM

4500-12 HAMPTON AV

21.(cont.) History:and significance. Expand box as necessary or add continuation pages.

22. (cont.) Sources of information. Expand box as necessary or add continuation pages.

40. (cont.) Description of environment and outbuilding. Expand box as necessary or add continuation pages.

41. (cont.) Description of primary resource. Expand box as necessary, or add continuation pages.

Potential Hampton commercial district?



Fancy's
PIZZERIA

NAILS & SPA

JEWELS ON HAMPTON COINS & JEWELRY

JEWELS
HAMPTON
COINS & JEWELRY
114-712-5000



ARCHITECTURAL/HISTORIC INVENTORY FORM

1. Survey no. SLC-AS-047		2. Survey name: Thematic Survey of Midcentury Modern Movement Nonresidential Architecture in St. Louis	
3. County: St. Louis [Independent City]		4. Address: 4607 HAMPTON AV	
Alternate address if applicable			
5. City/State: St. Louis [Independent City], M		6. UTM: LAT LONG:	7. Township/Range/Section: T: R: S: N/A
8. Historic Name (if known):		9. Present/other name (if known):	
10. Ownership:	11a. Historic Use (if known):	11b. Current Use:	

HISTORICAL DATA

12. Construction date: Major addition/alteration date:	1956	15. Architect:	18. Previously surveyed? <input type="checkbox"/> Cite survey name in box 22 cont. (page 3)
13. Significant date/period:		16. Builder/contractor:	19. On National Register? Cite nomination name in box 22 cont. (page 3)
14. Area(s) of significance:		17. Original or significant owner:	20. National Register eligible?
21. History and significance on continuation page. <input type="checkbox"/>		22. Sources of information on continuation page. <input type="checkbox"/>	Historic District Potential? <input type="checkbox"/> Name of Potential District?

ARCHITECTURAL INFORMATION

23. Category of Property:	30. Roof Material:	37. Windows: Type:
24. Vernacular or property type: Office Building	31. Chimney placement:	Panes
25. Architectural style: Modern Movements	32. Structural system:	38. Acreage (rural): Visible from public road? <input type="checkbox"/>
26. Plan Shape:	33. Exterior wall cladding:	39. Changes: (describe in box 41 cont.) <input type="checkbox"/> Addition Date(s): <input type="checkbox"/> Altered Date(s): <input type="checkbox"/> Moved Date(s): <input type="checkbox"/> Other Date(s):
27. Number of Stories:	34. Foundation Material:	Endangered by:
28. No. of bays (1st floor)	35. Basement type:	40. No. outbuildings (describe in box 40 cont.):
29. Roof Type:	36. Front Porch Type:	41. Further description of building features and associated resources on continuation page. <input type="checkbox"/>

OTHER

42. Current Owner/address: OBRIEN, RICHARD L & ALISON F	43. Inventory form prepared by (name):	44. Survey date:
4607 HAMPTON AVE	Additional Information/revisions by:	45. Date of revisions:
ST LOUIS MO 63109		Survey Category: <input type="checkbox"/> RLS <input type="checkbox"/> ILS <input type="checkbox"/> Significant Properties List

FOR SHPO USE:

Date entered in inventory:	Level of survey: <input type="checkbox"/> reconnaissance <input type="checkbox"/> intensive	Additional research? <input type="checkbox"/> yes <input type="checkbox"/> no
National Register Status: <input type="checkbox"/> listed <input type="checkbox"/> in listed district	Other:	
Name:		
<input type="checkbox"/> pending listing <input type="checkbox"/> not eligible <input type="checkbox"/> eligible(district) <input type="checkbox"/> eligible (individually) <input type="checkbox"/> not determined		



ARCHITECTURAL/HISTORIC INVENTORY FORM

4607 HAMPTON AV

LOCATION MAP (include north arrow):

SITE MAP/PLAN (include north arrow):

Insert photograph of primary structure on property:

Photo 1:

Photo 2:

Description:

Description:

Date:

CD No.:

Image No.

Date:

CD No.:

Image No.

Photographer:

Main Photo: Images2012\CompleteSurveyPhotos\Hampton4607.JPG



ARCHITECTURAL/HISTORIC INVENTORY FORM

4607 HAMPTON AV

21.(cont.) History:and significance. Expand box as necessary or add continuation pages.

22. (cont.) Sources of information. Expand box as necessary or add continuation pages.

40. (cont.) Description of environment and outbuilding. Expand box as necessary or add continuation pages.

41. (cont.) Description of primary resource. Expand box as necessary, or add continuation pages.

Shed roof. Glass corner stair tower. Potential hampron commercial historic dist.



O'BRIEN
DENTAL
BUILDING

Richard L. O'Brien, D.D.S.

FOR
RENT

4607

WILMINGTON



ARCHITECTURAL/HISTORIC INVENTORY FORM

1. Survey no. SLC-AS-047	2. Survey name: Thematic Survey of Midcentury Modern Movement Nonresidential Architecture in St. Louis		
3. County: St. Louis [Independent City]	4. Address: 4615 HAMPTON AV		
Alternate address if applicable			
5. City/State: St. Louis [Independent City], M	6. UTM:	or: LAT	7. Township/Range/Section: T: R: S: N/A
8. Historic Name (if known):		9. Present/other name (if known):	
10. Ownership:	11a. Historic Use (if known):	11b. Current Use:	

HISTORICAL DATA

12. Construction date: Major addition/alteration date:	1953	15. Architect:	18. Previously surveyed? <input type="checkbox"/> Cite survey name in box 22 cont. (page 3)
13. Significant date/period:		16. Builder/contractor:	19. On National Register? Cite nomination name in box 22 cont. (page 3)
14. Area(s) of significance:		17. Original or significant owner:	20. National Register eligible?
21. History and significance on continuation page. <input type="checkbox"/>		22. Sources of information on continuation page. <input type="checkbox"/>	Historic District Potential? <input type="checkbox"/> Name of Potential District?

ARCHITECTURAL INFORMATION

23. Category of Property:	30. Roof Material:	37. Windows: Type:
24. Vernacular or property type: Office Building	31. Chimney placement:	Panes
25. Architectural style: Modern Movements	32. Structural system:	38. Acreage (rural): Visible from public road? <input type="checkbox"/>
26. Plan Shape:	33. Exterior wall cladding:	39. Changes: (describe in box 41 cont.) <input type="checkbox"/> Addition Date(s): <input type="checkbox"/> Altered Date(s): <input type="checkbox"/> Moved Date(s): <input type="checkbox"/> Other Date(s):
27. Number of Stories:	34. Foundation Material:	Endangered by:
28. No. of bays (1st floor)	35. Basement type:	40. No. outbuildings (describe in box 40 cont.):
29. Roof Type:	36. Front Porch Type:	41. Further description of building features and associated resources on continuation page. <input type="checkbox"/>

OTHER

42. Current Owner/address: S M HOLDINGS LLC	43. Inventory form prepared by (name):	44. Survey date:
12981 MAURER IND DR ST LOUIS MO 631271515	Additional Information/revisions by:	45. Date of revisions:
FOR SHPO USE:		Survey Category: <input type="checkbox"/> RLS <input type="checkbox"/> ILS <input type="checkbox"/> Significant Properties List

Date entered in inventory:	Level of survey: <input type="checkbox"/> reconnaissance <input type="checkbox"/> intensive	Additional research? <input type="checkbox"/> yes <input type="checkbox"/> no
National Register Status: <input type="checkbox"/> listed <input type="checkbox"/> in listed district	Other:	
Name:		
<input type="checkbox"/> pending listing <input type="checkbox"/> not eligible <input type="checkbox"/> eligible(district) <input type="checkbox"/> eligible (individually) <input type="checkbox"/> not determined		



4615 HAMPTON AV

SITE MAP/PLAN (include north arrow):

Insert photograph of primary structure on property:

Photo 2:

Description:

Image No.	
-----------	--

Images2012\CompleteSurveyPhotos\Hampton4615.JPG



ARCHITECTURAL/HISTORIC INVENTORY FORM

4615 HAMPTON AV

21.(cont.) History:and significance. Expand box as necessary or add continuation pages.

22. (cont.) Sources of information. Expand box as necessary or add continuation pages.

40. (cont.) Description of environment and outbuilding. Expand box as necessary or add continuation pages.

41. (cont.) Description of primary resource. Expand box as necessary, or add continuation pages.

Colonial revival door and window surrounds. Corbelled cornice.





ARCHITECTURAL/HISTORIC INVENTORY FORM

1. Survey no. SLC-AS-047	2. Survey name: Thematic Survey of Modern Movement Architecture in St. Louis		
3. County: St. Louis [Independent City]	4. Address: 4617 HAMPTON AV		
Alternate address if applicable			
5. City/State: St. Louis, MO	6. UTM:	or: LAT	7. Township/Range/Section: T: R: S: N/A
8. Historic Name (if known):		9. Present/other name (if known):	
10. Ownership:	11a. Historic Use (if known):	11b. Current Use:	

HISTORICAL DATA

12. Construction date:	15. Architect:	18. Previously surveyed? <input type="checkbox"/>
Major addition/alteration date:		Cite survey name in box 22 cont. (page 3)
13. Significant date/period:	16. Builder/contractor:	
14. Area(s) of significance:	17. Original or significant owner:	19. On National Register? Cite nomination name in box 22 cont. (page 3)
		20. National Register eligible?
21. History and significance on continuation page. <input type="checkbox"/>	22. Sources of information on continuation page. <input type="checkbox"/>	Historic District Potential? <input type="checkbox"/>
		Name of Potential District?

ARCHITECTURAL INFORMATION

23. Category of Property:	30. Roof Material:	37. Windows: Type:
24. Vernacular or property type: Over 1-Story Commercial	31. Chimney placement:	Panes
25. Architectural style: Modern Movements	32. Structural system:	38. Acreage (rural): Visible from public road? <input type="checkbox"/>
26. Plan Shape:	33. Exterior wall cladding:	39. Changes: (describe in box 41 cont.) <input type="checkbox"/> Addition Date(s): <input type="checkbox"/> Altered Date(s): <input type="checkbox"/> Moved Date(s): <input type="checkbox"/> Other Date(s):
27. Number of Stories:	34. Foundation Material:	Endangered by:
28. No. of bays (1st floor)	35. Basement type:	40. No. outbuildings (describe in box 40 cont.):
29. Roof Type:	36. Front Porch Type:	41. Further description of building features and associated resources on continuation page. <input type="checkbox"/>

OTHER

42. Current Owner/address: LESHER, JAMES C & DOROTHY	43. Inventory form prepared by (name):	44. Survey date:
4619 HAMPTON AV ST LOUIS MO 63109	Additional Information/revisions by:	45. Date of revisions:
FOR SHPO USE:		Survey Category: <input type="checkbox"/> RLS <input type="checkbox"/> ILS <input type="checkbox"/> Significant Properties List

Date entered in inventory:	Level of survey: <input type="checkbox"/> reconnaissance <input type="checkbox"/> intensive	Additional research? <input type="checkbox"/> yes <input type="checkbox"/> no
National Register Status: <input type="checkbox"/> listed <input type="checkbox"/> in listed district	Other:	
Name:		
<input type="checkbox"/> pending listing <input type="checkbox"/> not eligible <input type="checkbox"/> eligible(district) <input type="checkbox"/> eligible (individually) <input type="checkbox"/> not determined		



ARCHITECTURAL/HISTORIC INVENTORY FORM

4617 HAMPTON AV

LOCATION MAP (include north arrow):

SITE MAP/PLAN (include north arrow):

Insert photograph of primary structure on property:

Photo 1:

Photo 2:

Description:

Description:

Date:

CD No.:

Image No.

Date:

CD No.:

Image No.

Photographer:

Main Photo: Images2012\CompleteSurveyPhotos\Hampton4617.JPG



ARCHITECTURAL/HISTORIC INVENTORY FORM

4617 HAMPTON AV

21.(cont.) History:and significance. Expand box as necessary or add continuation pages.

22. (cont.) Sources of information. Expand box as necessary or add continuation pages.

40. (cont.) Description of environment and outbuilding. Expand box as necessary or add continuation pages.

41. (cont.) Description of primary resource. Expand box as necessary, or add continuation pages.

multi-colored brick



4617-19

LESHER'S FLOWERS

4-2500

SPECIALS THIS WEEK
WALSTONBERG
HYDRANGEA BLOOMS
FRESH FROM THE GARDEN



ARCHITECTURAL/HISTORIC INVENTORY FORM

1. Survey no. SLC-AS-047		2. Survey name: Thematic Survey of Modern Movement Architecture in St. Louis	
3. County: St. Louis [Independent City]		4. Address: 4625-7 HAMPTON AV	
Alternate address if applicable			
5. City/State: St. Louis, MO		6. UTM: 	or: LAT LONG:
		7. Township/Range/Section: T: R: S: N/A	
8. Historic Name (if known):		9. Present/other name (if known):	
10. Ownership:	11a. Historic Use (if known):		11b. Current Use:

HISTORICAL DATA

12. Construction date: Major addition/alteration date:	15. Architect:	18. Previously surveyed? <input type="checkbox"/> Cite survey name in box 22 cont. (page 3)
13. Significant date/period:	16. Builder/contractor:	19. On National Register? Cite nomination name in box 22 cont. (page 3)
14. Area(s) of significance:	17. Original or significant owner:	20. National Register eligible?
21. History and significance on continuation page. <input type="checkbox"/>	22. Sources of information on continuation page. <input type="checkbox"/>	Historic District Potential? <input type="checkbox"/> Name of Potential District?

ARCHITECTURAL INFORMATION

23. Category of Property:	30. Roof Material:	37. Windows: Type:
24. Vernacular or property type: Over 1-Story Commercial	31. Chimney placement:	Panes
25. Architectural style: Modern Movements	32. Structural system:	38. Acreage (rural): Visible from public road? <input type="checkbox"/>
26. Plan Shape:	33. Exterior wall cladding:	39. Changes: (describe in box 41 cont.) <input type="checkbox"/> Addition Date(s): <input type="checkbox"/> Altered Date(s): <input type="checkbox"/> Moved Date(s): <input type="checkbox"/> Other Date(s):
27. Number of Stories:	34. Foundation Material:	Endangered by:
28. No. of bays (1st floor)	35. Basement type:	40. No. outbuildings (describe in box 40 cont.):
29. Roof Type:	36. Front Porch Type:	41. Further description of building features and associated resources on continuation page. <input type="checkbox"/>

OTHER

42. Current Owner/address: CAITO, SUSAN A	43. Inventory form prepared by (name):	44. Survey date:
4623 HAMPTON AV ST LOUIS MO 63109	Additional Information/revisions by:	45. Date of revisions:
FOR SHPO USE:		Survey Category: <input type="checkbox"/> RLS <input type="checkbox"/> ILS <input type="checkbox"/> Significant Properties List

Date entered in inventory:	Level of survey: <input type="checkbox"/> reconnaissance <input type="checkbox"/> intensive	Additional research? <input type="checkbox"/> yes <input type="checkbox"/> no
National Register Status: <input type="checkbox"/> listed <input type="checkbox"/> in listed district	Other:	
Name:		
<input type="checkbox"/> pending listing <input type="checkbox"/> not eligible <input type="checkbox"/> eligible(district) <input type="checkbox"/> eligible (individually) <input type="checkbox"/> not determined		



ARCHITECTURAL/HISTORIC INVENTORY FORM

4625-7 HAMPTON AV

LOCATION MAP (include north arrow):

SITE MAP/PLAN (include north arrow):

Insert photograph of primary structure on property:

Photo 1:

Photo 2:

Description:

Description:

Date:

CD No.:

Image No.

Date:

CD No.:

Image No.

Photographer:

Main Photo: Images2012\CompleteSurveyPhotos\Hampton4625.JPG



ARCHITECTURAL/HISTORIC INVENTORY FORM

4625-7 HAMPTON AV

21.(cont.) History:and significance. Expand box as necessary or add continuation pages.

22. (cont.) Sources of information. Expand box as necessary or add continuation pages.

40. (cont.) Description of environment and outbuilding. Expand box as necessary or add continuation pages.

41. (cont.) Description of primary resource. Expand box as necessary, or add continuation pages.

multi-color brick, glass block, corner window and storefront





ARCHITECTURAL/HISTORIC INVENTORY FORM

1. Survey no. SLC-AS-047	2. Survey name: Thematic Survey of Midcentury Modern Movement Nonresidential Architecture in St. Louis		
3. County: St. Louis [Independent City]	4. Address: 4631 HAMPTON AV		
Alternate address if applicable			
5. City/State: St. Louis [Independent City], M	6. UTM:	or: LAT	7. Township/Range/Section: T: R: S: N/A
8. Historic Name (if known):		9. Present/other name (if known):	
10. Ownership:	11a. Historic Use (if known):	11b. Current Use:	

HISTORICAL DATA

12. Construction date: Major addition/alteration date:	1971	15. Architect:	18. Previously surveyed? <input type="checkbox"/> Cite survey name in box 22 cont. (page 3)
13. Significant date/period:		16. Builder/contractor:	19. On National Register? Cite nomination name in box 22 cont. (page 3)
14. Area(s) of significance:		17. Original or significant owner:	20. National Register eligible?
21. History and significance on continuation page. <input type="checkbox"/>		22. Sources of information on continuation page. <input type="checkbox"/>	Historic District Potential? <input type="checkbox"/> Name of Potential District?

ARCHITECTURAL INFORMATION

23. Category of Property:	30. Roof Material:	37. Windows: Type:
24. Vernacular or property type: Gas Station	31. Chimney placement:	Panes
25. Architectural style: Modern Movements	32. Structural system:	38. Acreage (rural): Visible from public road? <input type="checkbox"/>
26. Plan Shape:	33. Exterior wall cladding:	39. Changes: (describe in box 41 cont.) <input type="checkbox"/> Addition Date(s): <input type="checkbox"/> Altered Date(s): <input type="checkbox"/> Moved Date(s): <input type="checkbox"/> Other Date(s):
27. Number of Stories:	34. Foundation Material:	Endangered by:
28. No. of bays (1st floor)	35. Basement type:	40. No. outbuildings (describe in box 40 cont.):
29. Roof Type:	36. Front Porch Type:	41. Further description of building features and associated resources on continuation page. <input type="checkbox"/>

OTHER

42. Current Owner/address: A.C. HAMPTON LLC	43. Inventory form prepared by (name):	44. Survey date:
13960 MANCHESTER RD MANCHESTER MO	Additional Information/revisions by:	45. Date of revisions:
63011		Survey Category: <input type="checkbox"/> RLS <input type="checkbox"/> ILS <input type="checkbox"/> Significant Properties List

FOR SHPO USE:

Date entered in inventory:	Level of survey: <input type="checkbox"/> reconnaissance <input type="checkbox"/> intensive	Additional research? <input type="checkbox"/> yes <input type="checkbox"/> no
National Register Status: <input type="checkbox"/> listed <input type="checkbox"/> in listed district	Other:	
Name:		
<input type="checkbox"/> pending listing <input type="checkbox"/> not eligible <input type="checkbox"/> eligible(district) <input type="checkbox"/> eligible (individually) <input type="checkbox"/> not determined		



ARCHITECTURAL/HISTORIC INVENTORY FORM

4631 HAMPTON AV

LOCATION MAP (include north arrow):

SITE MAP/PLAN (include north arrow):

Insert photograph of primary structure on property:

Photo 1:

Photo 2:

Description:

Description:

Date:

CD No.:

Image No.

Date:

CD No.:

Image No.

Photographer:

Main Photo: Images2012\CompleteSurveyPhotos\Hampton4631.JPG



ARCHITECTURAL/HISTORIC INVENTORY FORM

4631 HAMPTON AV

21.(cont.) History:and significance. Expand box as necessary or add continuation pages.

22. (cont.) Sources of information. Expand box as necessary or add continuation pages.

40. (cont.) Description of environment and outbuilding. Expand box as necessary or add continuation pages.

41. (cont.) Description of primary resource. Expand box as necessary, or add continuation pages.

Current Dry cleaning. Brick, garage portion at rear





ARCHITECTURAL/HISTORIC INVENTORY FORM

1. Survey no. SLC-AS-047-0092		2. Survey name: Thematic Survey of Midcentury Modern Movement Nonresidential Architecture in St. Louis	
3. County: St. Louis [Independent City]		4. Address: 4647 HAMPTON AV	
Alternate address if applicable			
5. City/State: St. Louis [Independent City], M		6. UTM: LAT 38:35:17.50 LONG: 90:17:36.88	7. Township/Range/Section: T: R: S: N/A
8. Historic Name (if known): Undetermined		9. Present/other name (if known): Undetermined	
10. Ownership: Private	11a. Historic Use (if known): Commerce Trade		11b. Current Use:

HISTORICAL DATA

12. Construction date: Major addition/alteration date:	1961 N/A	15. Architect: King & Murphy	18. Previously surveyed? <input type="checkbox"/> Cite survey name in box 22 cont. (page 3)
13. Significant date/period: 1961		16. Builder/contractor: Magu (?) Development Corp	19. On National Register? Cite nomination name in box 22 cont. (page 3)
14. Area(s) of significance: To be determined		17. Original or significant owner: James Beaver/Horn Realty	20. National Register eligible? Not determined
21. History and significance on continuation page. <input type="checkbox"/>		22. Sources of information on continuation page. <input checked="" type="checkbox"/>	Historic District Potential? <input type="checkbox"/> Name of Potential District?

ARCHITECTURAL INFORMATION

23. Category of Property: Building	30. Roof Material: Undetermined	37. Windows: Non Historic Type: Fixed
24. Vernacular or property type: Office Building	31. Chimney placement: None	Panes: single pane with side panel, also pai
25. Architectural style: Modern Movements	32. Structural system: Undetermined	38. Acreage (rural): Visible from public road? <input checked="" type="checkbox"/>
26. Plan Shape: Rectangular Long St. Fac	33. Exterior wall cladding: Brick	39. Changes: (describe in box 41 cont.) <input type="checkbox"/> Addition Date(s): <input type="checkbox"/> Altered Date(s): <input type="checkbox"/> Moved Date(s): <input type="checkbox"/> Other Date(s):
27. Number of Stories: 2 Stories	34. Foundation Material: Concrete	Endangered by:
28. No. of bays (1st floor): 6	35. Basement type: Undetermined	40. No. outbuildings (describe in box 40 cont.): 0
29. Roof Type: Flat	36. Front Porch Type: N/A	41. Further description of building features and associated resources on continuation page. <input checked="" type="checkbox"/>

OTHER

42. Current Owner/address: CAPITAL INVESTMENT LLC 8008 CARONDELET STE 100 CLAYTON MO 63105	43. Inventory form prepared by (name): Patience Stuart Peter Meijer Architect, PC Additional Information/revisions by: Betsy Bradley Cultural Resources Office	44. Survey date: 45. Date of revisions: Survey Category: <input checked="" type="checkbox"/> RLS <input type="checkbox"/> ILS <input type="checkbox"/> Significant Properties Lis
---	---	--

FOR SHPO USE:

Date entered in inventory:	Level of survey: <input type="checkbox"/> reconnaissance <input type="checkbox"/> intensive	Additional research? <input type="checkbox"/> yes <input type="checkbox"/> no
National Register Status: <input type="checkbox"/> listed <input type="checkbox"/> in listed district	Other:	
Name:		
<input type="checkbox"/> pending listing <input type="checkbox"/> not eligible <input type="checkbox"/> eligible(district) <input type="checkbox"/> eligible (individually) <input type="checkbox"/> not determined		



ARCHITECTURAL/HISTORIC INVENTORY FORM

4647 HAMPTON AV

LOCATION MAP (include north arrow):

SITE MAP/PLAN (include north arrow):

Insert photograph of primary structure on property:

Photo 1:

Photo 2:

Description:

Description:

Date: CD No.: Image No.

Date: CD No.: Image No.

Photographer: PMA

Main Photo: Images2012\4647 HAMPTON AV.JPG



ARCHITECTURAL/HISTORIC INVENTORY FORM

4647 HAMPTON AV

21.(cont.) History:and significance. Expand box as necessary or add continuation pages.

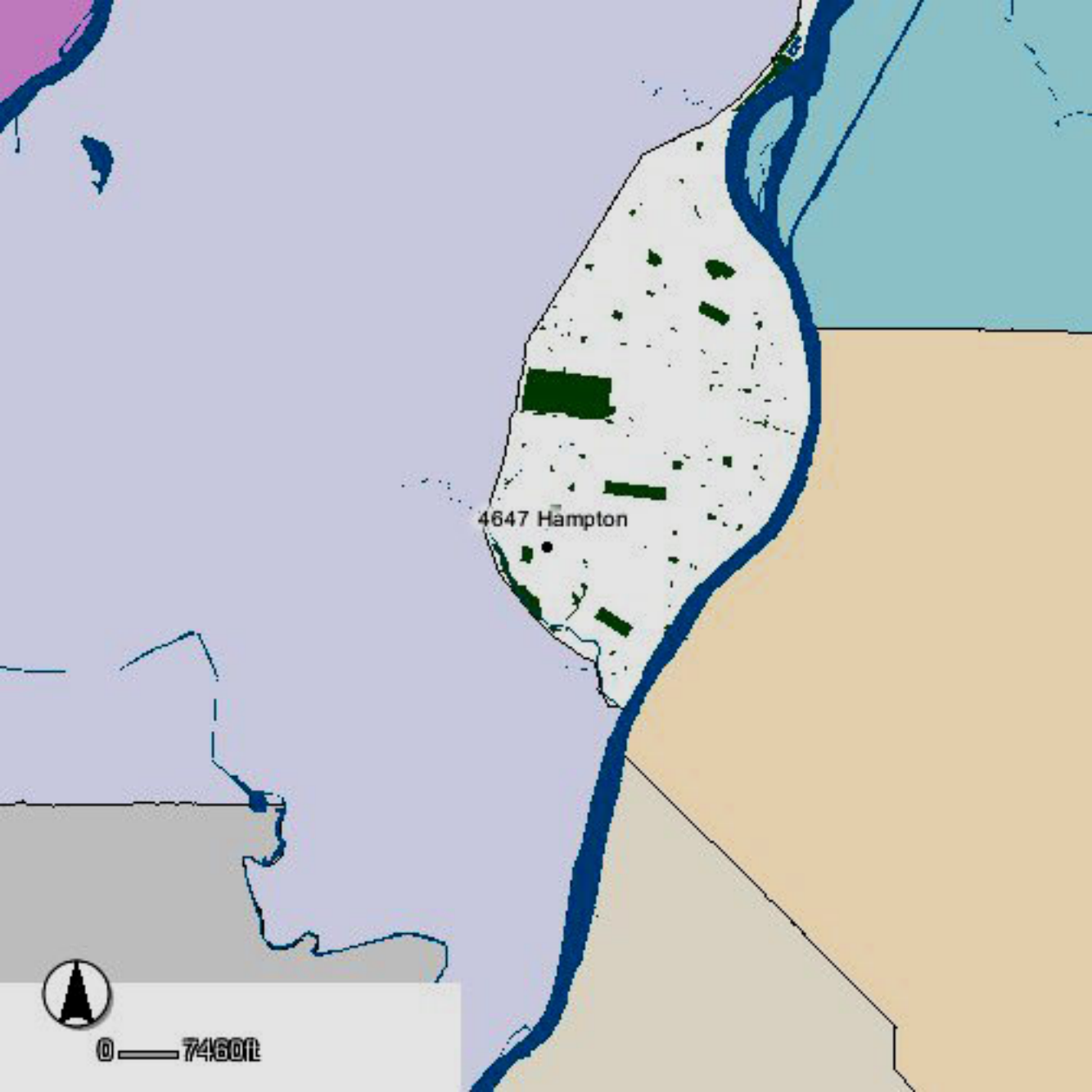
22. (cont.) Sources of information. Expand box as necessary or add continuation pages.

City building permit #GG1249, 11/10/1061. King & Murphy, architects; Magu [] Development Corporation, James Beaver/Horn Realty, owner. No contractor specified.

40. (cont.) Description of environment and outbuilding. Expand box as necessary or add continuation pages.

41. (cont.) Description of primary resource. Expand box as necessary, or add continuation pages.

This commercial building is a sunken 3-story day-lit basement rectangular building. The street façade features a two-story glass curtain wall with stone cladding framing each window, creating tubular symmetrical boxes. A small metal canopy and stair mark the main floor entry. The side facades feature gray brick and are void of fenestration. The south façade has equal bays of square windows on the upper two floors as well as an emergency staircase.



4647 Hampton



0 7460ft

HAMPTON AVE

4647 Hampton

MURDOCH AVE



0 — 231ft





ARCHITECTURAL/HISTORIC INVENTORY FORM

1. Survey no. SLC-AS-047	2. Survey name: Thematic Survey of Midcentury Modern Movement Nonresidential Architecture in St. Louis		
3. County: St. Louis [Independent City]	4. Address: 4649-53 HAMPTON AV		
Alternate address if applicable			
5. City/State: St. Louis [Independent City], M	6. UTM:	or: LAT	7. Township/Range/Section: T: R: S: N/A
8. Historic Name (if known):		9. Present/other name (if known):	
10. Ownership:	11a. Historic Use (if known):	11b. Current Use:	

HISTORICAL DATA

12. Construction date: Major addition/alteration date:	1955	15. Architect:	18. Previously surveyed? <input type="checkbox"/> Cite survey name in box 22 cont. (page 3)
13. Significant date/period:		16. Builder/contractor:	19. On National Register? Cite nomination name in box 22 cont. (page 3)
14. Area(s) of significance:		17. Original or significant owner:	20. National Register eligible?
21. History and significance on continuation page. <input type="checkbox"/>		22. Sources of information on continuation page. <input type="checkbox"/>	Historic District Potential? <input type="checkbox"/> Name of Potential District?

ARCHITECTURAL INFORMATION

23. Category of Property:	30. Roof Material:	37. Windows: Type:
24. Vernacular or property type: 1-Story Commercial	31. Chimney placement:	Panes
25. Architectural style: Modern Movements	32. Structural system:	38. Acreage (rural): Visible from public road? <input type="checkbox"/>
26. Plan Shape:	33. Exterior wall cladding:	39. Changes: (describe in box 41 cont.) <input type="checkbox"/> Addition Date(s): <input type="checkbox"/> Altered Date(s): <input type="checkbox"/> Moved Date(s): <input type="checkbox"/> Other Date(s):
27. Number of Stories:	34. Foundation Material:	Endangered by:
28. No. of bays (1st floor)	35. Basement type:	40. No. outbuildings (describe in box 40 cont.):
29. Roof Type:	36. Front Porch Type:	41. Further description of building features and associated resources on continuation page. <input type="checkbox"/>

OTHER

42. Current Owner/address: HEARST FAMILY PARTNERSHIP	43. Inventory form prepared by (name):	44. Survey date:
112 HEATHERWOOD AVE ST LOUIS MO 63132	Additional Information/revisions by:	45. Date of revisions:
FOR SHPO USE:		Survey Category: <input type="checkbox"/> RLS <input type="checkbox"/> ILS <input type="checkbox"/> Significant Properties List

Date entered in inventory:	Level of survey: <input type="checkbox"/> reconnaissance <input type="checkbox"/> intensive	Additional research? <input type="checkbox"/> yes <input type="checkbox"/> no
National Register Status: <input type="checkbox"/> listed <input type="checkbox"/> in listed district	Other:	
Name:		
<input type="checkbox"/> pending listing <input type="checkbox"/> not eligible <input type="checkbox"/> eligible(district) <input type="checkbox"/> eligible (individually) <input type="checkbox"/> not determined		



ARCHITECTURAL/HISTORIC INVENTORY FORM

4649-53 HAMPTON AV

LOCATION MAP (include north arrow):

SITE MAP/PLAN (include north arrow):

Insert photograph of primary structure on property:

Photo 1:

Photo 2:

Description:

Description:

Date: CD No.: Image No.

Date: CD No.: Image No.

Photographer:

Main Photo: Images2012\CompleteSurveyPhotos\Hampton4649.JPG



ARCHITECTURAL/HISTORIC INVENTORY FORM

4649-53 HAMPTON AV

21.(cont.) History:and significance. Expand box as necessary or add continuation pages.

22. (cont.) Sources of information. Expand box as necessary or add continuation pages.

40. (cont.) Description of environment and outbuilding. Expand box as necessary or add continuation pages.

41. (cont.) Description of primary resource. Expand box as necessary, or add continuation pages.

Potential Hampton Ave. MCM district?





ARCHITECTURAL/HISTORIC INVENTORY FORM

1. Survey no. SLC-AS-047		2. Survey name: Thematic Survey of Midcentury Modern Movement Nonresidential Architecture in St. Louis	
3. County: St. Louis [Independent City]		4. Address: 4650 HAMPTON AV	
Alternate address if applicable			
5. City/State: St. Louis [Independent City], M		6. UTM: LAT	7. Township/Range/Section: T: R: S: N/A
8. Historic Name (if known):		9. Present/other name (if known):	
10. Ownership:	11a. Historic Use (if known):	11b. Current Use:	

HISTORICAL DATA

12. Construction date: Major addition/alteration date:	1963	15. Architect:	18. Previously surveyed? <input type="checkbox"/> Cite survey name in box 22 cont. (page 3)
13. Significant date/period:		16. Builder/contractor:	19. On National Register? Cite nomination name in box 22 cont. (page 3)
14. Area(s) of significance:		17. Original or significant owner:	20. National Register eligible?
21. History and significance on continuation page. <input type="checkbox"/>		22. Sources of information on continuation page. <input type="checkbox"/>	Historic District Potential? <input type="checkbox"/> Name of Potential District?

ARCHITECTURAL INFORMATION

23. Category of Property:	30. Roof Material:	37. Windows: Type:
24. Vernacular or property type: Office Building	31. Chimney placement:	Panes
25. Architectural style: Modern Movements	32. Structural system:	38. Acreage (rural): Visible from public road? <input type="checkbox"/>
26. Plan Shape:	33. Exterior wall cladding:	39. Changes: (describe in box 41 cont.) <input type="checkbox"/> Addition Date(s): <input type="checkbox"/> Altered Date(s): <input type="checkbox"/> Moved Date(s): <input type="checkbox"/> Other Date(s):
27. Number of Stories:	34. Foundation Material:	Endangered by:
28. No. of bays (1st floor)	35. Basement type:	40. No. outbuildings (describe in box 40 cont.):
29. Roof Type:	36. Front Porch Type:	41. Further description of building features and associated resources on continuation page. <input type="checkbox"/>

OTHER

42. Current Owner/address: ST LOUIS TELEPHONE EMPLOYEES CREDIT UNION 4650 HAMPTON ST LOUIS MO 63109	43. Inventory form prepared by (name): Additional Information/revisions by:	44. Survey date: 45. Date of revisions: Survey Category: <input type="checkbox"/> RLS <input type="checkbox"/> ILS <input type="checkbox"/> Significant Properties List
--	--	--

FOR SHPO USE:

Date entered in inventory:	Level of survey: <input type="checkbox"/> reconnaissance <input type="checkbox"/> intensive	Additional research? <input type="checkbox"/> yes <input type="checkbox"/> no
National Register Status: <input type="checkbox"/> listed <input type="checkbox"/> in listed district	Other:	
Name:		
<input type="checkbox"/> pending listing <input type="checkbox"/> not eligible <input type="checkbox"/> eligible(district) <input type="checkbox"/> eligible (individually) <input type="checkbox"/> not determined		



ARCHITECTURAL/HISTORIC INVENTORY FORM

4650 HAMPTON AV

LOCATION MAP (include north arrow):

SITE MAP/PLAN (include north arrow):

Insert photograph of primary structure on property:

Photo 1:

Photo 2:

Description:

Description:

Date:

CD No.:

Image No.

Date:

CD No.:

Image No.

Photographer:

Main Photo: Images2012\CompleteSurveyPhotos\Hampton4650.JPG



ARCHITECTURAL/HISTORIC INVENTORY FORM

4650 HAMPTON AV


21.(cont.) History:and significance. Expand box as necessary or add continuation pages.

22. (cont.) Sources of information. Expand box as necessary or add continuation pages.

40. (cont.) Description of environment and outbuilding. Expand box as necessary or add continuation pages.

41. (cont.) Description of primary resource. Expand box as necessary, or add continuation pages.

two metal shade screens, first and second floor banded windows





ARCHITECTURAL/HISTORIC INVENTORY FORM

1. Survey no. SLC-AS-047		2. Survey name: Thematic Survey of Midcentury Modern Movement Nonresidential Architecture in St. Louis	
3. County: St. Louis [Independent City]		4. Address: 4655-7 HAMPTON AV	
Alternate address if applicable			
5. City/State: St. Louis [Independent City], M		6. UTM: LAT LONG:	7. Township/Range/Section: T: R: S: N/A
8. Historic Name (if known):		9. Present/other name (if known):	
10. Ownership:	11a. Historic Use (if known):	11b. Current Use:	

HISTORICAL DATA

12. Construction date: Major addition/alteration date:	1955	15. Architect:	18. Previously surveyed? <input type="checkbox"/> Cite survey name in box 22 cont. (page 3)
13. Significant date/period:		16. Builder/contractor:	19. On National Register? Cite nomination name in box 22 cont. (page 3)
14. Area(s) of significance:		17. Original or significant owner:	20. National Register eligible?
21. History and significance on continuation page. <input type="checkbox"/>		22. Sources of information on continuation page. <input type="checkbox"/>	Historic District Potential? <input type="checkbox"/> Name of Potential District?

ARCHITECTURAL INFORMATION

23. Category of Property:	30. Roof Material:	37. Windows: Type:
24. Vernacular or property type: Office Building	31. Chimney placement:	Panes
25. Architectural style: Modern Movements	32. Structural system:	38. Acreage (rural): Visible from public road? <input type="checkbox"/>
26. Plan Shape:	33. Exterior wall cladding:	39. Changes: (describe in box 41 cont.) <input type="checkbox"/> Addition Date(s) <input type="checkbox"/> Altered Date(s) <input type="checkbox"/> Moved Date(s) <input type="checkbox"/> Other Date(s)
27. Number of Stories:	34. Foundation Material:	Endangered by:
28. No. of bays (1st floor)	35. Basement type:	40. No. outbuildings (describe in box 40 cont.):
29. Roof Type:	36. Front Porch Type:	41. Further description of building features and associated resources on continuation page. <input type="checkbox"/>

OTHER

42. Current Owner/address: ST LOUIS POLICE LEADRSHP	43. Inventory form prepared by (name):	44. Survey date:
4655 HAMPTON AVE	Additional Information/revisions by:	45. Date of revisions:
ST LOUIS MO 63109		Survey Category: <input type="checkbox"/> RLS <input type="checkbox"/> ILS <input type="checkbox"/> Significant Properties Lis

FOR SHPO USE:

Date entered in inventory:	Level of survey: <input type="checkbox"/> reconnaissance <input type="checkbox"/> intensive	Additional research? <input type="checkbox"/> yes <input type="checkbox"/> no
National Register Status: <input type="checkbox"/> listed <input type="checkbox"/> in listed district	Other:	
Name:		
<input type="checkbox"/> pending listing <input type="checkbox"/> not eligible <input type="checkbox"/> eligible(district) <input type="checkbox"/> eligible (individually) <input type="checkbox"/> not determined		



ARCHITECTURAL/HISTORIC INVENTORY FORM

4655-7 HAMPTON AV

LOCATION MAP (include north arrow):

SITE MAP/PLAN (include north arrow):

Insert photograph of primary structure on property:

Photo 1:

Photo 2:

Description:

Description:

Date:

CD No.:

Image No.

Date:

CD No.:

Image No.

Photographer:

Main Photo: Images2012\CompleteSurveyPhotos\Hampton4655.JPG



ARCHITECTURAL/HISTORIC INVENTORY FORM

4655-7 HAMPTON AV

21.(cont.) History:and significance. Expand box as necessary or add continuation pages.

22. (cont.) Sources of information. Expand box as necessary or add continuation pages.

40. (cont.) Description of environment and outbuilding. Expand box as necessary or add continuation pages.

41. (cont.) Description of primary resource. Expand box as necessary, or add continuation pages.

ribbon window on 2nd floor. Two brick buttresses(?) on first floor

**St. Louis Police
Leadership Organization**

4655 Hampton
**St. Louis Police
Leadership Organization**

Actual Size





ARCHITECTURAL/HISTORIC INVENTORY FORM

1. Survey no. SLC-AS-047	2. Survey name: Thematic Survey of Midcentury Modern Movement Nonresidential Architecture in St. Louis		
3. County: St. Louis [Independent City]	4. Address: 4705 HAMPTON AV		
Alternate address if applicable			
5. City/State: St. Louis [Independent City], M	6. UTM:	or: LAT	7. Township/Range/Section: T: R: S: N/A
8. Historic Name (if known):		9. Present/other name (if known):	
10. Ownership:	11a. Historic Use (if known):	11b. Current Use:	

HISTORICAL DATA

12. Construction date: Major addition/alteration date:	1961	15. Architect:	18. Previously surveyed? <input type="checkbox"/> Cite survey name in box 22 cont. (page 3)
13. Significant date/period:		16. Builder/contractor:	19. On National Register? Cite nomination name in box 22 cont. (page 3)
14. Area(s) of significance:		17. Original or significant owner:	20. National Register eligible?
21. History and significance on continuation page. <input type="checkbox"/>		22. Sources of information on continuation page. <input type="checkbox"/>	Historic District Potential? <input type="checkbox"/> Name of Potential District?

ARCHITECTURAL INFORMATION

23. Category of Property:	30. Roof Material:	37. Windows: Type:
24. Vernacular or property type: 1-Story Commercial	31. Chimney placement:	Panes
25. Architectural style: Modern Movements	32. Structural system:	38. Acreage (rural): Visible from public road? <input type="checkbox"/>
26. Plan Shape:	33. Exterior wall cladding:	39. Changes: (describe in box 41 cont.) <input type="checkbox"/> Addition Date(s): <input type="checkbox"/> Altered Date(s): <input type="checkbox"/> Moved Date(s): <input type="checkbox"/> Other Date(s):
27. Number of Stories:	34. Foundation Material:	Endangered by:
28. No. of bays (1st floor)	35. Basement type:	40. No. outbuildings (describe in box 40 cont.):
29. Roof Type:	36. Front Porch Type:	41. Further description of building features and associated resources on continuation page. <input type="checkbox"/>

OTHER

42. Current Owner/address: HAMPSHIRE PROPERTIES LLC	43. Inventory form prepared by (name):	44. Survey date:
3228 RIDGETOP VIEW DR ST LOUIS MO 63129	Additional Information/revisions by:	45. Date of revisions:
FOR SHPO USE:		Survey Category: <input type="checkbox"/> RLS <input type="checkbox"/> ILS <input type="checkbox"/> Significant Properties List

Date entered in inventory:	Level of survey: <input type="checkbox"/> reconnaissance <input type="checkbox"/> intensive	Additional research? <input type="checkbox"/> yes <input type="checkbox"/> no
National Register Status: <input type="checkbox"/> listed <input type="checkbox"/> in listed district	Other:	
Name:		
<input type="checkbox"/> pending listing <input type="checkbox"/> not eligible <input type="checkbox"/> eligible(district) <input type="checkbox"/> eligible (individually) <input type="checkbox"/> not determined		



ARCHITECTURAL/HISTORIC INVENTORY FORM

4705 HAMPTON AV

LOCATION MAP (include north arrow):

SITE MAP/PLAN (include north arrow):

Insert photograph of primary structure on property:

Photo 1:

Photo 2:

Description:

Description:

Date:

CD No.:

Image No.

Date:

CD No.:

Image No.

Photographer:

Main Photo: Images2012\CompleteSurveyPhotos\Hampton4705.JPG



ARCHITECTURAL/HISTORIC INVENTORY FORM

4705 HAMPTON AV

21.(cont.) History:and significance. Expand box as necessary or add continuation pages.

22. (cont.) Sources of information. Expand box as necessary or add continuation pages.

40. (cont.) Description of environment and outbuilding. Expand box as necessary or add continuation pages.

41. (cont.) Description of primary resource. Expand box as necessary, or add continuation pages.

triangle shaped building. Stone veneer. Irregular shaped canopies. Potential hampron commecerial dist



D.J.'s HAIR PLACE

D.J.'s
Hair Place
752-4440

CHIRO-
HEALTH
PHYSICIAN
NATURAL THERAPY
752-4440

STATE BANK BUILDING



ARCHITECTURAL/HISTORIC INVENTORY FORM

1. Survey no. SLC-AS-047		2. Survey name: Thematic Survey of Modern Movement Architecture in St. Louis	
3. County: St. Louis [Independent City]		4. Address: 4710 HAMPTON AV	
Alternate address if applicable			
5. City/State: St. Louis, MO		6. UTM: or: LAT LONG: N/A	
7. Township/Range/Section: T: R: S: N/A			
8. Historic Name (if known):		9. Present/other name (if known):	
10. Ownership:		11a. Historic Use (if known):	
		11b. Current Use:	

HISTORICAL DATA

12. Construction date: Major addition/alteration date:		15. Architect:		18. Previously surveyed? <input type="checkbox"/> Cite survey name in box 22 cont. (page 3)	
13. Significant date/period:		16. Builder/contractor:		19. On National Register? Cite nomination name in box 22 cont. (page 3)	
14. Area(s) of significance:		17. Original or significant owner:		20. National Register eligible?	
21. History and significance on continuation page. <input type="checkbox"/>		22. Sources of information on continuation page. <input type="checkbox"/>		Historic District Potential? <input type="checkbox"/> Name of Potential District?	

ARCHITECTURAL INFORMATION

23. Category of Property:		30. Roof Material:		37. Windows: Type:	
24. Vernacular or property type: Office Building		31. Chimney placement:		Panels	
25. Architectural style: Modern Movements		32. Structural system:		38. Acreage (rural): Visible from public road? <input type="checkbox"/>	
26. Plan Shape:		33. Exterior wall cladding:		39. Changes: (describe in box 41 cont.) <input type="checkbox"/> Addition Date(s): <input type="checkbox"/> Altered Date(s): <input type="checkbox"/> Moved Date(s): <input type="checkbox"/> Other Date(s):	
27. Number of Stories:		34. Foundation Material:		Endangered by:	
28. No. of bays (1st floor)		35. Basement type:		40. No. outbuildings (describe in box 40 cont.):	
29. Roof Type:		36. Front Porch Type:		41. Further description of building features and associated resources on continuation page. <input type="checkbox"/>	

OTHER

42. Current Owner/address: SAMBAROUGE LLC C/O LAUREN/RICH MARKOW 868 PLYMOUTH ROCK DR ST LOUIS MO 631312033		43. Inventory form prepared by (name): Additional Information/revisions by:		44. Survey date: 45. Date of revisions:	
FOR SHPO USE:		Survey Category: <input type="checkbox"/> RLS <input type="checkbox"/> ILS <input type="checkbox"/> Significant Properties List			

Date entered in inventory:		Level of survey: <input type="checkbox"/> reconnaissance <input type="checkbox"/> intensive		Additional research? <input type="checkbox"/> yes <input type="checkbox"/> no	
National Register Status: <input type="checkbox"/> listed <input type="checkbox"/> in listed district		Other:			
Name:					
<input type="checkbox"/> pending listing <input type="checkbox"/> not eligible <input type="checkbox"/> eligible(district) <input type="checkbox"/> eligible (individually) <input type="checkbox"/> not determined					



ARCHITECTURAL/HISTORIC INVENTORY FORM

4710 HAMPTON AV

LOCATION MAP (include north arrow):

SITE MAP/PLAN (include north arrow):

Insert photograph of primary structure on property:

Photo 1:

Photo 2:

Description:

Description:

Date:

CD No.:

Image No.

Date:

CD No.:

Image No.

Photographer:

Main Photo: Images2012\CompleteSurveyPhotos\Hampton4710.JPG



ARCHITECTURAL/HISTORIC INVENTORY FORM

4710 HAMPTON AV

21.(cont.) History:and significance. Expand box as necessary or add continuation pages.

22. (cont.) Sources of information. Expand box as necessary or add continuation pages.

40. (cont.) Description of environment and outbuilding. Expand box as necessary or add continuation pages.

41. (cont.) Description of primary resource. Expand box as necessary, or add continuation pages.

blonde brick, glass block, 2nd floor corner windows, bay window on first floor.





ARCHITECTURAL/HISTORIC INVENTORY FORM

1. Survey no. SLC-AS-047	2. Survey name: Thematic Survey of Midcentury Modern Movement Nonresidential Architecture in St. Louis		
3. County: St. Louis [Independent City]	4. Address: 4721-3 HAMPTON AV		
Alternate address if applicable			
5. City/State: St. Louis [Independent City], M	6. UTM:	or: LAT	7. Township/Range/Section: T: R: S: N/A
8. Historic Name (if known):		9. Present/other name (if known):	
10. Ownership:	11a. Historic Use (if known):	11b. Current Use:	

HISTORICAL DATA

12. Construction date: Major addition/alteration date:	1969	15. Architect:	18. Previously surveyed? <input type="checkbox"/> Cite survey name in box 22 cont. (page 3)
13. Significant date/period:		16. Builder/contractor:	
14. Area(s) of significance:		17. Original or significant owner:	19. On National Register? Cite nomination name in box 22 cont. (page 3)
			20. National Register eligible?
21. History and significance on continuation page. <input type="checkbox"/>		22. Sources of information on continuation page. <input type="checkbox"/>	Historic District Potential? <input type="checkbox"/> Name of Potential District?

ARCHITECTURAL INFORMATION

23. Category of Property:	30. Roof Material:	37. Windows: Type:
24. Vernacular or property type: Gas Station	31. Chimney placement:	Panes
25. Architectural style: Modern Movements	32. Structural system:	38. Acreage (rural): Visible from public road? <input type="checkbox"/>
26. Plan Shape:	33. Exterior wall cladding:	39. Changes: (describe in box 41 cont.) <input type="checkbox"/> Addition Date(s): <input type="checkbox"/> Altered Date(s): <input type="checkbox"/> Moved Date(s): <input type="checkbox"/> Other Date(s):
27. Number of Stories:	34. Foundation Material:	Endangered by:
28. No. of bays (1st floor)	35. Basement type:	40. No. outbuildings (describe in box 40 cont.):
29. Roof Type:	36. Front Porch Type:	41. Further description of building features and associated resources on continuation page. <input type="checkbox"/>

OTHER

42. Current Owner/address: WILKERSON, CLIFTON W TRS & PATRICIA A WILKERSON TRS 309 TRAILHEAD WAY O'FALLON MO 63368	43. Inventory form prepared by (name): Additional Information/revisions by:	44. Survey date: 45. Date of revisions: Survey Category: <input type="checkbox"/> RLS <input type="checkbox"/> ILS <input type="checkbox"/> Significant Properties List
--	--	--

FOR SHPO USE:

Date entered in inventory:	Level of survey: <input type="checkbox"/> reconnaissance <input type="checkbox"/> intensive	Additional research? <input type="checkbox"/> yes <input type="checkbox"/> no
National Register Status: <input type="checkbox"/> listed <input type="checkbox"/> in listed district	Other:	
Name:		
<input type="checkbox"/> pending listing <input type="checkbox"/> not eligible <input type="checkbox"/> eligible(district) <input type="checkbox"/> eligible (individually) <input type="checkbox"/> not determined		



ARCHITECTURAL/HISTORIC INVENTORY FORM

4721-3 HAMPTON AV

LOCATION MAP (include north arrow):

SITE MAP/PLAN (include north arrow):

Insert photograph of primary structure on property:

Photo 1:

Photo 2:

Description:

Description:

Date:

CD No.:

Image No.

Date:

CD No.:

Image No.

Photographer:

Main Photo: Images2012\CompleteSurveyPhotos\Hampton4721.JPG



ARCHITECTURAL/HISTORIC INVENTORY FORM

4721-3 HAMPTON AV

21.(cont.) History:and significance. Expand box as necessary or add continuation pages.

22. (cont.) Sources of information. Expand box as necessary or add continuation pages.

40. (cont.) Description of environment and outbuilding. Expand box as necessary or add continuation pages.

41. (cont.) Description of primary resource. Expand box as necessary, or add continuation pages.

garage gas station (current Midas)





ARCHITECTURAL/HISTORIC INVENTORY FORM

1. Survey no. SLC-AS-047		2. Survey name: Thematic Survey of Midcentury Modern Movement Nonresidential Architecture in St. Louis	
3. County: St. Louis [Independent City]		4. Address: 4900-8 HAMPTON AV	
Alternate address if applicable			
5. City/State: St. Louis [Independent City], M		6. UTM: LAT LONG:	7. Township/Range/Section: T: R: S: N/A
8. Historic Name (if known):		9. Present/other name (if known):	
10. Ownership:	11a. Historic Use (if known):	11b. Current Use:	

HISTORICAL DATA

12. Construction date: Major addition/alteration date:	1972	15. Architect:	18. Previously surveyed? <input type="checkbox"/> Cite survey name in box 22 cont. (page 3)
13. Significant date/period:		16. Builder/contractor:	19. On National Register? Cite nomination name in box 22 cont. (page 3)
14. Area(s) of significance:		17. Original or significant owner:	20. National Register eligible?
21. History and significance on continuation page. <input type="checkbox"/>		22. Sources of information on continuation page. <input type="checkbox"/>	Historic District Potential? <input type="checkbox"/> Name of Potential District?

ARCHITECTURAL INFORMATION

23. Category of Property:	30. Roof Material:	37. Windows: Type:
24. Vernacular or property type: 1-Story Commercial	31. Chimney placement:	Panes
25. Architectural style: Modern Movements	32. Structural system:	38. Acreage (rural): Visible from public road? <input type="checkbox"/>
26. Plan Shape:	33. Exterior wall cladding:	39. Changes: (describe in box 41 cont.) <input type="checkbox"/> Addition Date(s): <input type="checkbox"/> Altered Date(s): <input type="checkbox"/> Moved Date(s): <input type="checkbox"/> Other Date(s):
27. Number of Stories:	34. Foundation Material:	Endangered by:
28. No. of bays (1st floor)	35. Basement type:	40. No. outbuildings (describe in box 40 cont.):
29. Roof Type:	36. Front Porch Type:	41. Further description of building features and associated resources on continuation page. <input type="checkbox"/>

OTHER

42. Current Owner/address: SLYMAN, JON P & ROBERT E JR & DARLENE KASSEN 17498 RADCLIFFE PLACE DR EUREKA MO 63025	43. Inventory form prepared by (name): Additional Information/revisions by:	44. Survey date: 45. Date of revisions: Survey Category: <input type="checkbox"/> RLS <input type="checkbox"/> ILS <input type="checkbox"/> Significant Properties List
--	--	--

FOR SHPO USE:

Date entered in inventory:	Level of survey: <input type="checkbox"/> reconnaissance <input type="checkbox"/> intensive	Additional research? <input type="checkbox"/> yes <input type="checkbox"/> no
National Register Status: <input type="checkbox"/> listed <input type="checkbox"/> in listed district	Other:	
Name:		
<input type="checkbox"/> pending listing <input type="checkbox"/> not eligible <input type="checkbox"/> eligible(district) <input type="checkbox"/> eligible (individually) <input type="checkbox"/> not determined		



ARCHITECTURAL/HISTORIC INVENTORY FORM

4900-8 HAMPTON AV

LOCATION MAP (include north arrow):

SITE MAP/PLAN (include north arrow):

Insert photograph of primary structure on property:

Photo 1:

Photo 2:

Description:

Description:

Date:

CD No.:

Image No.

Date:

CD No.:

Image No.

Photographer:

Main Photo: Images2012\CompleteSurveyPhotos\Hampton4900_8.JPG



ARCHITECTURAL/HISTORIC INVENTORY FORM

4900-8 HAMPTON AV

21.(cont.) History:and significance. Expand box as necessary or add continuation pages.

22. (cont.) Sources of information. Expand box as necessary or add continuation pages.

40. (cont.) Description of environment and outbuilding. Expand box as necessary or add continuation pages.

41. (cont.) Description of primary resource. Expand box as necessary, or add continuation pages.

Pyramidal roof, full glass front, brick addition on north side.



SLYMAN Bros.



ARCHITECTURAL/HISTORIC INVENTORY FORM

1. Survey no. SLC-AS-047		2. Survey name: Thematic Survey of Midcentury Modern Movement Nonresidential Architecture in St. Louis	
3. County: St. Louis [Independent City]		4. Address: 4901-7 HAMPTON AV	
Alternate address if applicable			
5. City/State: St. Louis [Independent City], M		6. UTM: LAT LONG:	7. Township/Range/Section: T: R: S: N/A
8. Historic Name (if known):		9. Present/other name (if known):	
10. Ownership:	11a. Historic Use (if known):	11b. Current Use:	

HISTORICAL DATA

12. Construction date: Major addition/alteration date:	1963	15. Architect:	18. Previously surveyed? <input type="checkbox"/> Cite survey name in box 22 cont. (page 3)
13. Significant date/period:		16. Builder/contractor:	19. On National Register? Cite nomination name in box 22 cont. (page 3)
14. Area(s) of significance:		17. Original or significant owner:	20. National Register eligible?
21. History and significance on continuation page. <input type="checkbox"/>		22. Sources of information on continuation page. <input type="checkbox"/>	Historic District Potential? <input type="checkbox"/> Name of Potential District?

ARCHITECTURAL INFORMATION

23. Category of Property:	30. Roof Material:	37. Windows: Type:
24. Vernacular or property type: Gas Station	31. Chimney placement:	Panes
25. Architectural style: Modern Movements	32. Structural system:	38. Acreage (rural): Visible from public road? <input type="checkbox"/>
26. Plan Shape:	33. Exterior wall cladding:	39. Changes: (describe in box 41 cont.) <input type="checkbox"/> Addition Date(s) <input type="checkbox"/> Altered Date(s) <input type="checkbox"/> Moved Date(s) <input type="checkbox"/> Other Date(s)
27. Number of Stories:	34. Foundation Material:	Endangered by:
28. No. of bays (1st floor)	35. Basement type:	40. No. outbuildings (describe in box 40 cont.):
29. Roof Type:	36. Front Porch Type:	41. Further description of building features and associated resources on continuation page. <input type="checkbox"/>

OTHER

42. Current Owner/address: FERNANDEZ, RICHARD A SR & GRACE H	43. Inventory form prepared by (name):	44. Survey date:
3722 OSCEOLA ST ST LOUIS MO 63116	Additional Information/revisions by:	45. Date of revisions:
FOR SHPO USE:		Survey Category: <input type="checkbox"/> RLS <input type="checkbox"/> ILS <input type="checkbox"/> Significant Properties List

Date entered in inventory:	Level of survey: <input type="checkbox"/> reconnaissance <input type="checkbox"/> intensive	Additional research? <input type="checkbox"/> yes <input type="checkbox"/> no
National Register Status: <input type="checkbox"/> listed <input type="checkbox"/> in listed district	Other:	
Name:		
<input type="checkbox"/> pending listing <input type="checkbox"/> not eligible <input type="checkbox"/> eligible(district) <input type="checkbox"/> eligible (individually) <input type="checkbox"/> not determined		



ARCHITECTURAL/HISTORIC INVENTORY FORM

4901-7 HAMPTON AV

LOCATION MAP (include north arrow):

SITE MAP/PLAN (include north arrow):

Insert photograph of primary structure on property:

Photo 1:

Photo 2:

Description:

Description:

Date:

CD No.:

Image No.

Date:

CD No.:

Image No.

Photographer:

Main Photo: Images2012\CompleteSurveyPhotos\Hampton4901_7.JPG



ARCHITECTURAL/HISTORIC INVENTORY FORM

4901-7 HAMPTON AV

21.(cont.) History:and significance. Expand box as necessary or add continuation pages.

22. (cont.) Sources of information. Expand box as necessary or add continuation pages.

40. (cont.) Description of environment and outbuilding. Expand box as necessary or add continuation pages.

41. (cont.) Description of primary resource. Expand box as necessary, or add continuation pages.

clean lines. Flat roof, cantilevered roof over entry.





ARCHITECTURAL/HISTORIC INVENTORY FORM

1. Survey no. SLC-AS-047	2. Survey name: Thematic Survey of Midcentury Modern Movement Nonresidential Architecture in St. Louis		
3. County: St. Louis [Independent City]	4. Address: 4915-7 HAMPTON AV		
Alternate address if applicable			
5. City/State: St. Louis [Independent City], M	6. UTM:	or: LAT	7. Township/Range/Section: T: R: S: N/A
8. Historic Name (if known):		9. Present/other name (if known):	
10. Ownership:	11a. Historic Use (if known):	11b. Current Use:	

HISTORICAL DATA

12. Construction date: Major addition/alteration date:	1960	15. Architect:	18. Previously surveyed? <input type="checkbox"/> Cite survey name in box 22 cont. (page 3)
13. Significant date/period:		16. Builder/contractor:	19. On National Register? Cite nomination name in box 22 cont. (page 3)
14. Area(s) of significance:		17. Original or significant owner:	20. National Register eligible?
21. History and significance on continuation page. <input type="checkbox"/>		22. Sources of information on continuation page. <input type="checkbox"/>	Historic District Potential? <input type="checkbox"/> Name of Potential District?

ARCHITECTURAL INFORMATION

23. Category of Property:	30. Roof Material:	37. Windows: Type:
24. Vernacular or property type: Over 1-Story Commercial	31. Chimney placement:	Panes
25. Architectural style: Modern Movements	32. Structural system:	38. Acreage (rural): Visible from public road? <input type="checkbox"/>
26. Plan Shape:	33. Exterior wall cladding:	39. Changes: (describe in box 41 cont.) <input type="checkbox"/> Addition Date(s): <input type="checkbox"/> Altered Date(s): <input type="checkbox"/> Moved Date(s): <input type="checkbox"/> Other Date(s):
27. Number of Stories:	34. Foundation Material:	Endangered by:
28. No. of bays (1st floor)	35. Basement type:	40. No. outbuildings (describe in box 40 cont.):
29. Roof Type:	36. Front Porch Type:	41. Further description of building features and associated resources on continuation page. <input type="checkbox"/>

OTHER

42. Current Owner/address: CAMPIERI, TANINA & GIUSEPPE	43. Inventory form prepared by (name):	44. Survey date:
9531 GARBER AVE ST LOUIS MO 63126	Additional Information/revisions by:	45. Date of revisions:
FOR SHPO USE:		Survey Category: <input type="checkbox"/> RLS <input type="checkbox"/> ILS <input type="checkbox"/> Significant Properties List

Date entered in inventory:	Level of survey: <input type="checkbox"/> reconnaissance <input type="checkbox"/> intensive	Additional research? <input type="checkbox"/> yes <input type="checkbox"/> no
National Register Status: <input type="checkbox"/> listed <input type="checkbox"/> in listed district	Other:	
Name:		
<input type="checkbox"/> pending listing <input type="checkbox"/> not eligible <input type="checkbox"/> eligible(district) <input type="checkbox"/> eligible (individually) <input type="checkbox"/> not determined		



ARCHITECTURAL/HISTORIC INVENTORY FORM

4915-7 HAMPTON AV

LOCATION MAP (include north arrow):

SITE MAP/PLAN (include north arrow):

Insert photograph of primary structure on property:

Photo 1:

Photo 2:

Description:

Description:

Date:

CD No.:

Image No.

Date:

CD No.:

Image No.

Photographer:

Main Photo: Images2012\CompleteSurveyPhotos\Hampton4915.JPG



ARCHITECTURAL/HISTORIC INVENTORY FORM

4915-7 HAMPTON AV

21.(cont.) History:and significance. Expand box as necessary or add continuation pages.

22. (cont.) Sources of information. Expand box as necessary or add continuation pages.

40. (cont.) Description of environment and outbuilding. Expand box as necessary or add continuation pages.

41. (cont.) Description of primary resource. Expand box as necessary, or add continuation pages.

permastone front





ARCHITECTURAL/HISTORIC INVENTORY FORM

1. Survey no. SLC-AS-047	2. Survey name: Thematic Survey of Modern Movement Architecture in St. Louis		
3. County: St. Louis [Independent City]	4. Address: 4921-5 HAMPTON AV		
Alternate address if applicable			
5. City/State: St. Louis [Independent City], M	6. UTM:	or: LAT	7. Township/Range/Section: T: R: S: N/A
8. Historic Name (if known):		9. Present/other name (if known):	
10. Ownership:	11a. Historic Use (if known):	11b. Current Use:	

HISTORICAL DATA

12. Construction date: Major addition/alteration date:	1940	15. Architect:	18. Previously surveyed? <input type="checkbox"/> Cite survey name in box 22 cont. (page 3)
13. Significant date/period:		16. Builder/contractor:	19. On National Register? Cite nomination name in box 22 cont. (page 3)
14. Area(s) of significance:		17. Original or significant owner:	20. National Register eligible?
21. History and significance on continuation page. <input type="checkbox"/>		22. Sources of information on continuation page. <input type="checkbox"/>	Historic District Potential? <input type="checkbox"/> Name of Potential District?

ARCHITECTURAL INFORMATION

23. Category of Property:	30. Roof Material:	37. Windows: Type:
24. Vernacular or property type: 1-Story Commercial	31. Chimney placement:	Panes
25. Architectural style: Modern Movements	32. Structural system:	38. Acreage (rural): Visible from public road? <input type="checkbox"/>
26. Plan Shape:	33. Exterior wall cladding:	39. Changes: (describe in box 41 cont.) <input type="checkbox"/> Addition Date(s): <input type="checkbox"/> Altered Date(s): <input type="checkbox"/> Moved Date(s): <input type="checkbox"/> Other Date(s):
27. Number of Stories:	34. Foundation Material:	Endangered by:
28. No. of bays (1st floor)	35. Basement type:	40. No. outbuildings (describe in box 40 cont.):
29. Roof Type:	36. Front Porch Type:	41. Further description of building features and associated resources on continuation page. <input type="checkbox"/>

OTHER

42. Current Owner/address: RAZ THREE INVESTMENT INC	43. Inventory form prepared by (name):	44. Survey date:
4925 HAMPTON AVENUE	Additional Information/revisions by:	45. Date of revisions:
ST LOUIS MO 63109		Survey Category: <input type="checkbox"/> RLS <input type="checkbox"/> ILS <input type="checkbox"/> Significant Properties List

FOR SHPO USE:

Date entered in inventory:	Level of survey: <input type="checkbox"/> reconnaissance <input type="checkbox"/> intensive	Additional research? <input type="checkbox"/> yes <input type="checkbox"/> no
National Register Status: <input type="checkbox"/> listed <input type="checkbox"/> in listed district	Other:	
Name:		
<input type="checkbox"/> pending listing <input type="checkbox"/> not eligible <input type="checkbox"/> eligible(district) <input type="checkbox"/> eligible (individually) <input type="checkbox"/> not determined		



ARCHITECTURAL/HISTORIC INVENTORY FORM

4921-5 HAMPTON AV

LOCATION MAP (include north arrow):

SITE MAP/PLAN (include north arrow):

Insert photograph of primary structure on property:

Photo 1:

Photo 2:

Description:

Description:

Date:

CD No.:

Image No.

Date:

CD No.:

Image No.

Photographer:

Main Photo: Images2012\CompleteSurveyPhotos\Hampton4921.JPG



ARCHITECTURAL/HISTORIC INVENTORY FORM

4921-5 HAMPTON AV

21.(cont.) History:and significance. Expand box as necessary or add continuation pages.

22. (cont.) Sources of information. Expand box as necessary or add continuation pages.

40. (cont.) Description of environment and outbuilding. Expand box as necessary or add continuation pages.

41. (cont.) Description of primary resource. Expand box as necessary, or add continuation pages.

Streamline modern? Rounded corner entrance. Blonde brick with brown brick banding.





ARCHITECTURAL/HISTORIC INVENTORY FORM

1. Survey no. SLC-AS-047		2. Survey name: Thematic Survey of Midcentury Modern Movement Nonresidential Architecture in St. Louis	
3. County: St. Louis [Independent City]		4. Address: 5006-12 HAMPTON AV	
Alternate address if applicable			
5. City/State: St. Louis [Independent City], M		6. UTM: LAT	7. Township/Range/Section: T: R: S: N/A
8. Historic Name (if known):		9. Present/other name (if known):	
10. Ownership:	11a. Historic Use (if known):	11b. Current Use:	

HISTORICAL DATA

12. Construction date: Major addition/alteration date:	1956	15. Architect:	18. Previously surveyed? <input type="checkbox"/> Cite survey name in box 22 cont. (page 3)
13. Significant date/period:		16. Builder/contractor:	19. On National Register? Cite nomination name in box 22 cont. (page 3)
14. Area(s) of significance:		17. Original or significant owner:	20. National Register eligible?
21. History and significance on continuation page. <input type="checkbox"/>		22. Sources of information on continuation page. <input type="checkbox"/>	Historic District Potential? <input type="checkbox"/> Name of Potential District?

ARCHITECTURAL INFORMATION

23. Category of Property:	30. Roof Material:	37. Windows: Type:
24. Vernacular or property type: 1-Story Commercial	31. Chimney placement:	Panes
25. Architectural style: Modern Movements	32. Structural system:	38. Acreage (rural): Visible from public road? <input type="checkbox"/>
26. Plan Shape:	33. Exterior wall cladding:	39. Changes: (describe in box 41 cont.) <input type="checkbox"/> Addition Date(s): <input type="checkbox"/> Altered Date(s): <input type="checkbox"/> Moved Date(s): <input type="checkbox"/> Other Date(s):
27. Number of Stories:	34. Foundation Material:	Endangered by:
28. No. of bays (1st floor)	35. Basement type:	40. No. outbuildings (describe in box 40 cont.):
29. Roof Type:	36. Front Porch Type:	41. Further description of building features and associated resources on continuation page. <input type="checkbox"/>

OTHER

42. Current Owner/address: ST LOUIS GOOEY LP	43. Inventory form prepared by (name):	44. Survey date:
9769 REAVIS PARK DR ST LOUIS MO 63123	Additional Information/revisions by:	45. Date of revisions:
FOR SHPO USE:		Survey Category: <input type="checkbox"/> RLS <input type="checkbox"/> ILS <input type="checkbox"/> Significant Properties List

Date entered in inventory:	Level of survey: <input type="checkbox"/> reconnaissance <input type="checkbox"/> intensive	Additional research? <input type="checkbox"/> yes <input type="checkbox"/> no
National Register Status: <input type="checkbox"/> listed <input type="checkbox"/> in listed district	Other:	
Name:		
<input type="checkbox"/> pending listing <input type="checkbox"/> not eligible <input type="checkbox"/> eligible(district) <input type="checkbox"/> eligible (individually) <input type="checkbox"/> not determined		



ARCHITECTURAL/HISTORIC INVENTORY FORM

5006-12 HAMPTON AV

LOCATION MAP (include north arrow):

SITE MAP/PLAN (include north arrow):

Insert photograph of primary structure on property:

Photo 1:

Photo 2:

Description:

Description:

Date: CD No.: Image No.

Date: CD No.: Image No.

Photographer:

Main Photo: Images2012\CompleteSurveyPhotos\Hampton5006.JPG



ARCHITECTURAL/HISTORIC INVENTORY FORM

5006-12 HAMPTON AV

21.(cont.) History:and significance. Expand box as necessary or add continuation pages.

22. (cont.) Sources of information. Expand box as necessary or add continuation pages.

40. (cont.) Description of environment and outbuilding. Expand box as necessary or add continuation pages.

41. (cont.) Description of primary resource. Expand box as necessary, or add continuation pages.

Roman brick accent on front façade



MURPHY
Small Business and Home Computer
Service and Support
(314) 752-8400

Gallagher's
HOUSE OF HEARING AIDS, INC.

Edward Jones INVESTMENTS

WOLF
1/24 7/24



ARCHITECTURAL/HISTORIC INVENTORY FORM

1. Survey no. SLC-AS-047		2. Survey name: Thematic Survey of Midcentury Modern Movement Nonresidential Architecture in St. Louis	
3. County: St. Louis [Independent City]		4. Address: 5011 HAMPTON AV	
Alternate address if applicable			
5. City/State: St. Louis [Independent City], M		6. UTM: LAT	7. Township/Range/Section: T: R: S: N/A
8. Historic Name (if known):		9. Present/other name (if known):	
10. Ownership:	11a. Historic Use (if known):	11b. Current Use:	

HISTORICAL DATA

12. Construction date: Major addition/alteration date:	1955	15. Architect:	18. Previously surveyed? <input type="checkbox"/> Cite survey name in box 22 cont. (page 3)
13. Significant date/period:		16. Builder/contractor:	19. On National Register? Cite nomination name in box 22 cont. (page 3)
14. Area(s) of significance:		17. Original or significant owner:	20. National Register eligible?
21. History and significance on continuation page. <input type="checkbox"/>		22. Sources of information on continuation page. <input type="checkbox"/>	Historic District Potential? <input type="checkbox"/> Name of Potential District?

ARCHITECTURAL INFORMATION

23. Category of Property:	30. Roof Material:	37. Windows: Type:
24. Vernacular or property type: Office Building	31. Chimney placement:	Panes
25. Architectural style: Modern Movements	32. Structural system:	38. Acreage (rural): Visible from public road? <input type="checkbox"/>
26. Plan Shape:	33. Exterior wall cladding:	39. Changes: (describe in box 41 cont.) <input type="checkbox"/> Addition Date(s): <input type="checkbox"/> Altered Date(s): <input type="checkbox"/> Moved Date(s): <input type="checkbox"/> Other Date(s):
27. Number of Stories:	34. Foundation Material:	Endangered by:
28. No. of bays (1st floor)	35. Basement type:	40. No. outbuildings (describe in box 40 cont.):
29. Roof Type:	36. Front Porch Type:	41. Further description of building features and associated resources on continuation page. <input type="checkbox"/>

OTHER

42. Current Owner/address: HAWK PROPERTIES LLC	43. Inventory form prepared by (name):	44. Survey date:
17306 BRIDLE TRAIL WEST WILDWOOD MO 63038	Additional Information/revisions by:	45. Date of revisions:
FOR SHPO USE:		Survey Category: <input type="checkbox"/> RLS <input type="checkbox"/> ILS <input type="checkbox"/> Significant Properties List

Date entered in inventory:	Level of survey: <input type="checkbox"/> reconnaissance <input type="checkbox"/> intensive	Additional research? <input type="checkbox"/> yes <input type="checkbox"/> no
National Register Status: <input type="checkbox"/> listed <input type="checkbox"/> in listed district	Other:	
Name:		
<input type="checkbox"/> pending listing <input type="checkbox"/> not eligible <input type="checkbox"/> eligible(district) <input type="checkbox"/> eligible (individually) <input type="checkbox"/> not determined		



ARCHITECTURAL/HISTORIC INVENTORY FORM

5011 HAMPTON AV

LOCATION MAP (include north arrow):

SITE MAP/PLAN (include north arrow):

Insert photograph of primary structure on property:

Photo 1:

Photo 2:

Description:

Description:

Date:

CD No.:

Image No.

Date:

CD No.:

Image No.

Photographer:

Main Photo: Images2012\CompleteSurveyPhotos\Hampton5011.JPG



ARCHITECTURAL/HISTORIC INVENTORY FORM

5011 HAMPTON AV

21.(cont.) History:and significance. Expand box as necessary or add continuation pages.

22. (cont.) Sources of information. Expand box as necessary or add continuation pages.

40. (cont.) Description of environment and outbuilding. Expand box as necessary or add continuation pages.

41. (cont.) Description of primary resource. Expand box as necessary, or add continuation pages.

saltbox roof.



LOW
AUTO
RATES!
314.353.6676

5011 HAMPTON



ARCHITECTURAL/HISTORIC INVENTORY FORM

1. Survey no. SLC-AS-047-0093		2. Survey name: Thematic Survey of Modern Movement Architecture in St. Louis	
3. County: St. Louis [Independent City]		4. Address: 5022 HAMPTON AV	
Alternate address if applicable			
5. City/State: St. Louis [Independent City], M		6. UTM: LAT 38.585344 LONG: -90.29249	7. Township/Range/Section: T: R: S: N/A
8. Historic Name (if known): Texaco		9. Present/other name (if known): LPS Autoworks	
10. Ownership: Private	11a. Historic Use (if known): Commerce Trade		11b. Current Use:

HISTORICAL DATA

12. Construction date: Major addition/alteration date:	1937 N/A	15. Architect: undetermined	18. Previously surveyed? <input type="checkbox"/> Cite survey name in box 22 cont. (page 3)
13. Significant date/period: 1967		16. Builder/contractor: Undetermined	19. On National Register? Cite nomination name in box 22 cont. (page 3)
14. Area(s) of significance: To be determined Commerce		17. Original or significant owner: Dorothy Falkner	20. National Register eligible? Not determined
21. History and significance on continuation page. <input type="checkbox"/>		22. Sources of information on continuation page. <input type="checkbox"/>	Historic District Potential? <input type="checkbox"/> Name of Potential District?

ARCHITECTURAL INFORMATION

23. Category of Property: Building	30. Roof Material: Other	37. Windows: Type: Historic Curtain Wall
24. Vernacular or property type: Gas Station	31. Chimney placement: None	Panes
25. Architectural style: Modern Movements	32. Structural system: Undetermined	38. Acreage (rural): Visible from public road? <input checked="" type="checkbox"/>
26. Plan Shape: L-shape	33. Exterior wall cladding: Other	39. Changes: (describe in box 41 cont.) <input type="checkbox"/> Addition Date(s): <input type="checkbox"/> Altered Date(s): <input type="checkbox"/> Moved Date(s): <input type="checkbox"/> Other Date(s):
27. Number of Stories: 1-story	34. Foundation Material: Concrete	Endangered by:
28. No. of bays (1st floor): 3	35. Basement type: Crawl Space	40. No. outbuildings (describe in box 40 cont.): 0
29. Roof Type: Flat	36. Front Porch Type: N/A	41. Further description of building features and associated resources on continuation page. <input checked="" type="checkbox"/>

OTHER

42. Current Owner/address: LPS AUTOWORKS INC 5022 HAMPTON AV ST LOUIS MO 63109		43. Inventory form prepared by (name): Jan Cameron Cultural Resources Office Additional Information/revisions by: Betsy Bradley Cultural Resources Office	44. Survey date: 45. Date of revisions: Survey Category: <input checked="" type="checkbox"/> RLS <input type="checkbox"/> ILS <input type="checkbox"/> Significant Properties List
---	--	--	---

FOR SHPO USE:

Date entered in inventory:	Level of survey: <input type="checkbox"/> reconnaissance <input type="checkbox"/> intensive	Additional research? <input type="checkbox"/> yes <input type="checkbox"/> no
National Register Status: <input type="checkbox"/> listed <input type="checkbox"/> in listed district	Other:	
Name:		
<input type="checkbox"/> pending listing <input type="checkbox"/> not eligible <input type="checkbox"/> eligible(district) <input type="checkbox"/> eligible (individually) <input type="checkbox"/> not determined		



ARCHITECTURAL/HISTORIC INVENTORY FORM

5022 HAMPTON AV

LOCATION MAP (include north arrow):

SITE MAP/PLAN (include north arrow):

Insert photograph of primary structure on property:

Photo 1:

Photo 2:

Description:

Looking east at building.

Description:

Date:

CD No.:

Image No.

Date:

CD No.:

Image No.

Photographer: City of St Louis

Main Photo: Images2012\HAMPTON5022.jpg



ARCHITECTURAL/HISTORIC INVENTORY FORM

5022 HAMPTON AV

21.(cont.) History:and significance. Expand box as necessary or add continuation pages.

Highly unusual as one of few remaining Midcentury service stations retaining architectural integrity. Building originally erected as a service station in 1937 for Texaco. Owner was Dorothy Falkner. Cost: \$5,000. Façade alterations were completed in 1967 by Texaco for \$3,000, including canopy and roof overhang.

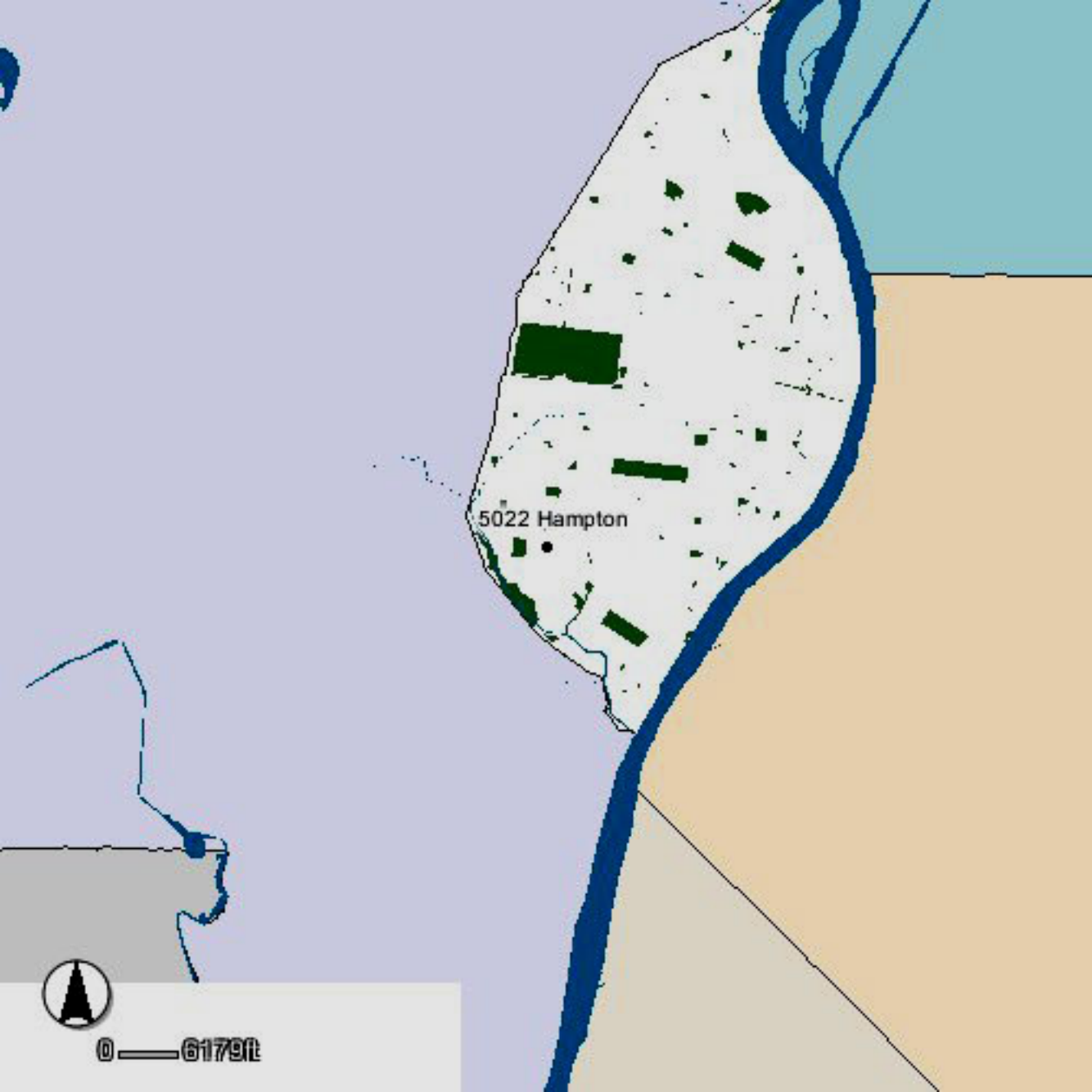
22. (cont.) Sources of information. Expand box as necessary or add continuation pages.

Building Permit #h7932, 10/20/1937.
Building Permit #d3406, 10/8/1937 for Texaco.
Building Permit #d3998, 10/10/1967 for Texaco.

40. (cont.) Description of environment and outbuilding. Expand box as necessary or add continuation pages.

41. (cont.) Description of primary resource. Expand box as necessary, or add continuation pages.

One-story, flat-roofed service station constructed in 1937 then completely re-skinned with porcelain panels in 1967. Projecting canopy over original pump area. White porcelain panels with narrow black-striped panels rimming parapet and outlining canopy. Aluminum storefront with original entry door and transom. Midcentury alterations are completely intact, including box lights under canopy.



5022 Hampton



0 6179ft

HAMPTON AVE

5022 Hampton



0 — 22ft

ITASKA ST



OIL CHANGE
AU \$19.95
MARKS



5022

UPS AUTOWORKS
64-4212

W/ Specialty Ready Assist



ARCHITECTURAL/HISTORIC INVENTORY FORM

1. Survey no. SLC-AS-047		2. Survey name: Thematic Survey of Midcentury Modern Movement Nonresidential Architecture in St. Louis	
3. County: St. Louis [Independent City]		4. Address: 5100-10 HAMPTON AV	
Alternate address if applicable			
5. City/State: St. Louis [Independent City], M		6. UTM: LAT LONG:	7. Township/Range/Section: T: R: S: N/A
8. Historic Name (if known):		9. Present/other name (if known):	
10. Ownership:	11a. Historic Use (if known):	11b. Current Use:	

HISTORICAL DATA

12. Construction date: Major addition/alteration date:	1961	15. Architect:	18. Previously surveyed? <input type="checkbox"/> Cite survey name in box 22 cont. (page 3)
13. Significant date/period:		16. Builder/contractor:	19. On National Register? Cite nomination name in box 22 cont. (page 3)
14. Area(s) of significance:		17. Original or significant owner:	20. National Register eligible?
21. History and significance on continuation page. <input type="checkbox"/>		22. Sources of information on continuation page. <input type="checkbox"/>	Historic District Potential? <input type="checkbox"/> Name of Potential District?

ARCHITECTURAL INFORMATION

23. Category of Property:	30. Roof Material:	37. Windows: Type:
24. Vernacular or property type: Office Building	31. Chimney placement:	Panes
25. Architectural style: Modern Movements	32. Structural system:	38. Acreage (rural): Visible from public road? <input type="checkbox"/>
26. Plan Shape:	33. Exterior wall cladding:	39. Changes: (describe in box 41 cont.) <input type="checkbox"/> Addition Date(s) <input type="checkbox"/> Altered Date(s) <input type="checkbox"/> Moved Date(s) <input type="checkbox"/> Other Date(s)
27. Number of Stories:	34. Foundation Material:	Endangered by:
28. No. of bays (1st floor)	35. Basement type:	40. No. outbuildings (describe in box 40 cont.):
29. Roof Type:	36. Front Porch Type:	41. Further description of building features and associated resources on continuation page. <input type="checkbox"/>

OTHER

42. Current Owner/address: 5100 HAMPTON AVENUE LLC	43. Inventory form prepared by (name):	44. Survey date:
5106 HAMPTON AV STE 201 ST LOUIS MO 63109	Additional Information/revisions by:	45. Date of revisions:
FOR SHPO USE:		Survey Category: <input type="checkbox"/> RLS <input type="checkbox"/> ILS <input type="checkbox"/> Significant Properties List

Date entered in inventory:	Level of survey: <input type="checkbox"/> reconnaissance <input type="checkbox"/> intensive	Additional research? <input type="checkbox"/> yes <input type="checkbox"/> no
National Register Status: <input type="checkbox"/> listed <input type="checkbox"/> in listed district	Other:	
Name:		
<input type="checkbox"/> pending listing <input type="checkbox"/> not eligible <input type="checkbox"/> eligible(district) <input type="checkbox"/> eligible (individually) <input type="checkbox"/> not determined		



ARCHITECTURAL/HISTORIC INVENTORY FORM

5100-10 HAMPTON AV

LOCATION MAP (include north arrow):

SITE MAP/PLAN (include north arrow):

Insert photograph of primary structure on property:

Photo 1:

Photo 2:

Description:

Description:

Date:

CD No.:

Image No.

Date:

CD No.:	
---------	--

Image No.	
-----------	--

Photographer:

Main Photo:	Images2012\CompleteSurveyPhotos\Hampton5100.JPG
-------------	---



ARCHITECTURAL/HISTORIC INVENTORY FORM

5100-10 HAMPTON AV

21.(cont.) History:and significance. Expand box as necessary or add continuation pages.

22. (cont.) Sources of information. Expand box as necessary or add continuation pages.

40. (cont.) Description of environment and outbuilding. Expand box as necessary or add continuation pages.

41. (cont.) Description of primary resource. Expand box as necessary, or add continuation pages.

second floor ribbon windows. False mansard





ARCHITECTURAL/HISTORIC INVENTORY FORM

1. Survey no. SLC-AS-047		2. Survey name: Thematic Survey of Modern Movement Architecture in St. Louis	
3. County: St. Louis [Independent City]		4. Address: 5116-20 HAMPTON AV	
Alternate address if applicable			
5. City/State: St. Louis [Independent City], M		6. UTM: LAT LONG:	7. Township/Range/Section: T: R: S: N/A
8. Historic Name (if known):		9. Present/other name (if known):	
10. Ownership:	11a. Historic Use (if known):	11b. Current Use:	

HISTORICAL DATA

12. Construction date: Major addition/alteration date:	1969	15. Architect:	18. Previously surveyed? <input type="checkbox"/> Cite survey name in box 22 cont. (page 3)
13. Significant date/period:		16. Builder/contractor:	19. On National Register? Cite nomination name in box 22 cont. (page 3)
14. Area(s) of significance:		17. Original or significant owner:	20. National Register eligible?
21. History and significance on continuation page. <input type="checkbox"/>		22. Sources of information on continuation page. <input type="checkbox"/>	Historic District Potential? <input type="checkbox"/> Name of Potential District?

ARCHITECTURAL INFORMATION

23. Category of Property:	30. Roof Material:	37. Windows: Type:
24. Vernacular or property type: 1-Story Commercial	31. Chimney placement:	Panes
25. Architectural style: Modern Movements	32. Structural system:	38. Acreage (rural): Visible from public road? <input type="checkbox"/>
26. Plan Shape:	33. Exterior wall cladding:	39. Changes: (describe in box 41 cont.) <input type="checkbox"/> Addition Date(s): <input type="checkbox"/> Altered Date(s): <input type="checkbox"/> Moved Date(s): <input type="checkbox"/> Other Date(s):
27. Number of Stories:	34. Foundation Material:	Endangered by:
28. No. of bays (1st floor)	35. Basement type:	40. No. outbuildings (describe in box 40 cont.):
29. Roof Type:	36. Front Porch Type:	41. Further description of building features and associated resources on continuation page. <input type="checkbox"/>

OTHER

42. Current Owner/address: PEBBLE INVESTMENTS LLC	43. Inventory form prepared by (name):	44. Survey date:
P O BOX 906 ARNOLD MO 63010	Additional Information/revisions by:	45. Date of revisions:
FOR SHPO USE:		Survey Category: <input type="checkbox"/> RLS <input type="checkbox"/> ILS <input type="checkbox"/> Significant Properties List

Date entered in inventory:	Level of survey: <input type="checkbox"/> reconnaissance <input type="checkbox"/> intensive	Additional research? <input type="checkbox"/> yes <input type="checkbox"/> no
National Register Status: <input type="checkbox"/> listed <input type="checkbox"/> in listed district	Other:	
Name:		
<input type="checkbox"/> pending listing <input type="checkbox"/> not eligible <input type="checkbox"/> eligible(district) <input type="checkbox"/> eligible (individually) <input type="checkbox"/> not determined		



ARCHITECTURAL/HISTORIC INVENTORY FORM

5116-20 HAMPTON AV

LOCATION MAP (include north arrow):

SITE MAP/PLAN (include north arrow):

Insert photograph of primary structure on property:

Photo 1:

Photo 2:

Description:

Description:

Date:

CD No.:

Image No.

Date:

CD No.:

Image No.

Photographer:

Main Photo: Images2012\CompleteSurveyPhotos\Hampton5116.JPG



ARCHITECTURAL/HISTORIC INVENTORY FORM

5116-20 HAMPTON AV

21.(cont.) History:and significance. Expand box as necessary or add continuation pages.

22. (cont.) Sources of information. Expand box as necessary or add continuation pages.

40. (cont.) Description of environment and outbuilding. Expand box as necessary or add continuation pages.

41. (cont.) Description of primary resource. Expand box as necessary, or add continuation pages.

concrete block construction, some storefronts covered over.



5116

XTREME TAN

size

COMMERCIAL
VEHICLES
REPAIRED
AND MAINTAINED
IN OUR BAY



ARCHITECTURAL/HISTORIC INVENTORY FORM

1. Survey no. SLC-AS-047	2. Survey name: Thematic Survey of Midcentury Modern Movement Nonresidential Architecture in St. Louis		
3. County: St. Louis [Independent City]	4. Address: 5117-27 HAMPTON AV		
Alternate address if applicable			
5. City/State: St. Louis [Independent City], M	6. UTM:	or: LAT	7. Township/Range/Section: T: R: S: N/A
8. Historic Name (if known):		9. Present/other name (if known):	
10. Ownership:	11a. Historic Use (if known):	11b. Current Use:	

HISTORICAL DATA

12. Construction date: Major addition/alteration date:	1957	15. Architect:	18. Previously surveyed? <input type="checkbox"/> Cite survey name in box 22 cont. (page 3)
13. Significant date/period:		16. Builder/contractor:	19. On National Register? Cite nomination name in box 22 cont. (page 3)
14. Area(s) of significance:		17. Original or significant owner:	20. National Register eligible?
21. History and significance on continuation page. <input type="checkbox"/>		22. Sources of information on continuation page. <input type="checkbox"/>	Historic District Potential? <input type="checkbox"/> Name of Potential District?

ARCHITECTURAL INFORMATION

23. Category of Property:	30. Roof Material:	37. Windows: Type:
24. Vernacular or property type: 1-Story Commercial	31. Chimney placement:	Panes
25. Architectural style: Modern Movements	32. Structural system:	38. Acreage (rural): Visible from public road? <input type="checkbox"/>
26. Plan Shape:	33. Exterior wall cladding:	39. Changes: (describe in box 41 cont.) <input type="checkbox"/> Addition Date(s): <input type="checkbox"/> Altered Date(s): <input type="checkbox"/> Moved Date(s): <input type="checkbox"/> Other Date(s):
27. Number of Stories:	34. Foundation Material:	Endangered by:
28. No. of bays (1st floor)	35. Basement type:	40. No. outbuildings (describe in box 40 cont.):
29. Roof Type:	36. Front Porch Type:	41. Further description of building features and associated resources on continuation page. <input type="checkbox"/>

OTHER

42. Current Owner/address: ZERIS, CHRISTOS & DESPINA	43. Inventory form prepared by (name):	44. Survey date:
9762 JOMEL DR ST LOUIS MO 63123	Additional Information/revisions by:	45. Date of revisions:
FOR SHPO USE:		Survey Category: <input type="checkbox"/> RLS <input type="checkbox"/> ILS <input type="checkbox"/> Significant Properties List

Date entered in inventory:	Level of survey: <input type="checkbox"/> reconnaissance <input type="checkbox"/> intensive	Additional research? <input type="checkbox"/> yes <input type="checkbox"/> no
National Register Status: <input type="checkbox"/> listed <input type="checkbox"/> in listed district	Other:	
Name:		
<input type="checkbox"/> pending listing <input type="checkbox"/> not eligible <input type="checkbox"/> eligible(district) <input type="checkbox"/> eligible (individually) <input type="checkbox"/> not determined		



ARCHITECTURAL/HISTORIC INVENTORY FORM

5117-27 HAMPTON AV

LOCATION MAP (include north arrow):

SITE MAP/PLAN (include north arrow):

Insert photograph of primary structure on property:

Photo 1:

Photo 2:

Description:

Description:

Date:

CD No.:

Image No.

Date:

CD No.:

Image No.

Photographer:

Main Photo: Images2012\CompleteSurveyPhotos\Hampton5117.JPG



ARCHITECTURAL/HISTORIC INVENTORY FORM

5117-27 HAMPTON AV

21.(cont.) History:and significance. Expand box as necessary or add continuation pages.

22. (cont.) Sources of information. Expand box as necessary or add continuation pages.

40. (cont.) Description of environment and outbuilding. Expand box as necessary or add continuation pages.

41. (cont.) Description of primary resource. Expand box as necessary, or add continuation pages.

Pueblo Solis. Building exterior has been heavily altered.





ARCHITECTURAL/HISTORIC INVENTORY FORM

1. Survey no. SLC-AS-047		2. Survey name: Thematic Survey of Midcentury Modern Movement Nonresidential Architecture in St. Louis	
3. County: St. Louis [Independent City]		4. Address: 5200-8 HAMPTON AV	
Alternate address if applicable			
5. City/State: St. Louis [Independent City], M		6. UTM: LAT LONG:	7. Township/Range/Section: T: R: S: N/A
8. Historic Name (if known):		9. Present/other name (if known):	
10. Ownership:	11a. Historic Use (if known):	11b. Current Use:	

HISTORICAL DATA

12. Construction date: Major addition/alteration date:	1958	15. Architect:	18. Previously surveyed? <input type="checkbox"/> Cite survey name in box 22 cont. (page 3)
13. Significant date/period:		16. Builder/contractor:	19. On National Register? Cite nomination name in box 22 cont. (page 3)
14. Area(s) of significance:		17. Original or significant owner:	20. National Register eligible?
21. History and significance on continuation page. <input type="checkbox"/>		22. Sources of information on continuation page. <input type="checkbox"/>	Historic District Potential? <input type="checkbox"/> Name of Potential District?

ARCHITECTURAL INFORMATION

23. Category of Property:	30. Roof Material:	37. Windows: Type:
24. Vernacular or property type: 1-Story Commercial	31. Chimney placement:	Panes
25. Architectural style: Modern Movements	32. Structural system:	38. Acreage (rural): Visible from public road? <input type="checkbox"/>
26. Plan Shape:	33. Exterior wall cladding:	39. Changes: (describe in box 41 cont.) <input type="checkbox"/> Addition Date(s): <input type="checkbox"/> Altered Date(s): <input type="checkbox"/> Moved Date(s): <input type="checkbox"/> Other Date(s):
27. Number of Stories:	34. Foundation Material:	Endangered by:
28. No. of bays (1st floor)	35. Basement type:	40. No. outbuildings (describe in box 40 cont.):
29. Roof Type:	36. Front Porch Type:	41. Further description of building features and associated resources on continuation page. <input type="checkbox"/>

OTHER

42. Current Owner/address: HAMPTON PARTNERSHIP LLC	43. Inventory form prepared by (name):	44. Survey date:
11833 HELTA DRIVE ST LOUIS	Additional Information/revisions by:	45. Date of revisions:
63128		Survey Category: <input type="checkbox"/> RLS <input type="checkbox"/> ILS <input type="checkbox"/> Significant Properties List

FOR SHPO USE:

Date entered in inventory:	Level of survey: <input type="checkbox"/> reconnaissance <input type="checkbox"/> intensive	Additional research? <input type="checkbox"/> yes <input type="checkbox"/> no
National Register Status: <input type="checkbox"/> listed <input type="checkbox"/> in listed district	Other:	
Name:		
<input type="checkbox"/> pending listing <input type="checkbox"/> not eligible <input type="checkbox"/> eligible(district) <input type="checkbox"/> eligible (individually) <input type="checkbox"/> not determined		



ARCHITECTURAL/HISTORIC INVENTORY FORM

5200-8 HAMPTON AV

LOCATION MAP (include north arrow):

SITE MAP/PLAN (include north arrow):

Insert photograph of primary structure on property:

Photo 1:

Photo 2:

Description:

Description:

Date:

CD No.:

Image No.

Date:

CD No.:

Image No.

Photographer:

Main Photo: Images2012\CompleteSurveyPhotos\Hampton5200.JPG



ARCHITECTURAL/HISTORIC INVENTORY FORM

5200-8 HAMPTON AV

21.(cont.) History:and significance. Expand box as necessary or add continuation pages.

22. (cont.) Sources of information. Expand box as necessary or add continuation pages.

40. (cont.) Description of environment and outbuilding. Expand box as necessary or add continuation pages.

41. (cont.) Description of primary resource. Expand box as necessary, or add continuation pages.

permastone accents on front façade, cantalever roof



PAUL
KID
STUDIO
PAUL
KID
STUDIO

MARTY'S
GUITAR STUDIO
706.4798

MARTY'S
GUITAR STUDIO

Double
D's
Den
LIVE KARAOKE

BETTER
HEARING
AIDS
5206

DOUBLE
D'S
DEN

CONTINENTAL
HAIR
5206



ARCHITECTURAL/HISTORIC INVENTORY FORM

1. Survey no. SLC-AS-047	2. Survey name: Thematic Survey of Midcentury Modern Movement Nonresidential Architecture in St. Louis		
3. County: St. Louis [Independent City]	4. Address: 5213 HAMPTON AV		
Alternate address if applicable			
5. City/State: St. Louis [Independent City], M	6. UTM:	or: LAT	7. Township/Range/Section: T: R: S: N/A
8. Historic Name (if known):		9. Present/other name (if known):	
10. Ownership:		11a. Historic Use (if known):	
		11b. Current Use:	

HISTORICAL DATA

12. Construction date: Major addition/alteration date:	1966	15. Architect:	18. Previously surveyed? <input type="checkbox"/> Cite survey name in box 22 cont. (page 3)
13. Significant date/period:		16. Builder/contractor:	19. On National Register? Cite nomination name in box 22 cont. (page 3)
14. Area(s) of significance:		17. Original or significant owner:	20. National Register eligible?
21. History and significance on continuation page. <input type="checkbox"/>		22. Sources of information on continuation page. <input type="checkbox"/>	Historic District Potential? <input type="checkbox"/> Name of Potential District?

ARCHITECTURAL INFORMATION

23. Category of Property:	30. Roof Material:	37. Windows: Type:
24. Vernacular or property type: Office Building	31. Chimney placement:	Panes
25. Architectural style: Modern Movements	32. Structural system:	38. Acreage (rural): Visible from public road? <input type="checkbox"/>
26. Plan Shape:	33. Exterior wall cladding:	39. Changes: (describe in box 41 cont.) <input type="checkbox"/> Addition Date(s): <input type="checkbox"/> Altered Date(s): <input type="checkbox"/> Moved Date(s): <input type="checkbox"/> Other Date(s):
27. Number of Stories:	34. Foundation Material:	Endangered by:
28. No. of bays (1st floor)	35. Basement type:	40. No. outbuildings (describe in box 40 cont.):
29. Roof Type:	36. Front Porch Type:	41. Further description of building features and associated resources on continuation page. <input type="checkbox"/>

OTHER

42. Current Owner/address: STL ACQUISITION LLC C/O CPAC PO BOX 92129 SOUTHLAKE TX 76092	43. Inventory form prepared by (name): Additional Information/revisions by:	44. Survey date: 45. Date of revisions: Survey Category: <input type="checkbox"/> RLS <input type="checkbox"/> ILS <input type="checkbox"/> Significant Properties List
---	--	--

FOR SHPO USE:

Date entered in inventory:	Level of survey: <input type="checkbox"/> reconnaissance <input type="checkbox"/> intensive	Additional research? <input type="checkbox"/> yes <input type="checkbox"/> no
National Register Status: <input type="checkbox"/> listed <input type="checkbox"/> in listed district	Other:	
Name:		
<input type="checkbox"/> pending listing <input type="checkbox"/> not eligible <input type="checkbox"/> eligible(district) <input type="checkbox"/> eligible (individually) <input type="checkbox"/> not determined		



ARCHITECTURAL/HISTORIC INVENTORY FORM

5213 HAMPTON AV

LOCATION MAP (include north arrow):

SITE MAP/PLAN (include north arrow):

Insert photograph of primary structure on property:

Photo 1:

Photo 2:

Description:

Description:

Date:

CD No.:

Image No.

Date:

CD No.:

Image No.

Photographer:

Main Photo: Images2012\CompleteSurveyPhotos\Hampton5213.JPG



ARCHITECTURAL/HISTORIC INVENTORY FORM

5213 HAMPTON AV

21.(cont.) History:and significance. Expand box as necessary or add continuation pages.

22. (cont.) Sources of information. Expand box as necessary or add continuation pages.

40. (cont.) Description of environment and outbuilding. Expand box as necessary or add continuation pages.

41. (cont.) Description of primary resource. Expand box as necessary, or add continuation pages.

oblique set building. Covered in EIFS.



Medical

5219



ARCHITECTURAL/HISTORIC INVENTORY FORM

1. Survey no. SLC-AS-047	2. Survey name: Thematic Survey of Modern Movement Architecture in St. Louis		
3. County: St. Louis [Independent City]	4. Address: 5220 HAMPTON AV		
Alternate address if applicable			
5. City/State: St. Louis [Independent City], M	6. UTM:	or: LAT	7. Township/Range/Section: T: R: S: N/A
8. Historic Name (if known):		9. Present/other name (if known):	
10. Ownership:		11a. Historic Use (if known):	11b. Current Use:

HISTORICAL DATA

12. Construction date: Major addition/alteration date:	1948	15. Architect:	18. Previously surveyed? <input type="checkbox"/> Cite survey name in box 22 cont. (page 3)
13. Significant date/period:		16. Builder/contractor:	19. On National Register? Cite nomination name in box 22 cont. (page 3)
14. Area(s) of significance:		17. Original or significant owner:	20. National Register eligible?
21. History and significance on continuation page. <input type="checkbox"/>		22. Sources of information on continuation page. <input type="checkbox"/>	Historic District Potential? <input type="checkbox"/> Name of Potential District?

ARCHITECTURAL INFORMATION

23. Category of Property:	30. Roof Material:	37. Windows: Type:
24. Vernacular or property type: 1-Story Commercial	31. Chimney placement:	Panes
25. Architectural style: Modern Movements	32. Structural system:	38. Acreage (rural): Visible from public road? <input type="checkbox"/>
26. Plan Shape:	33. Exterior wall cladding:	39. Changes: (describe in box 41 cont.) <input type="checkbox"/> Addition Date(s) <input type="checkbox"/> Altered Date(s) <input type="checkbox"/> Moved Date(s) <input type="checkbox"/> Other Date(s)
27. Number of Stories:	34. Foundation Material:	Endangered by:
28. No. of bays (1st floor)	35. Basement type:	40. No. outbuildings (describe in box 40 cont.):
29. Roof Type:	36. Front Porch Type:	41. Further description of building features and associated resources on continuation page. <input type="checkbox"/>

OTHER

42. Current Owner/address: MARKS, KAREN D TRS	43. Inventory form prepared by (name):	44. Survey date:
5872 WALSH ST ST LOUIS MO 63109	Additional Information/revisions by:	45. Date of revisions:
FOR SHPO USE:		Survey Category: <input type="checkbox"/> RLS <input type="checkbox"/> ILS <input type="checkbox"/> Significant Properties List

Date entered in inventory:	Level of survey: <input type="checkbox"/> reconnaissance <input type="checkbox"/> intensive	Additional research? <input type="checkbox"/> yes <input type="checkbox"/> no
National Register Status: <input type="checkbox"/> listed <input type="checkbox"/> in listed district	Other:	
Name:		
<input type="checkbox"/> pending listing <input type="checkbox"/> not eligible <input type="checkbox"/> eligible(district) <input type="checkbox"/> eligible (individually) <input type="checkbox"/> not determined		



MISSOURI DEPARTMENT OF NATURAL RESOURCES
STATE HISTORIC PRESERVATION OFFICE, P.O. Box 176, Jefferson City, MO 65102

ARCHITECTURAL/HISTORIC INVENTORY FORM

5220 HAMPTON AV

LOCATION MAP (include north arrow):

SITE MAP/PLAN (include north arrow):

Insert photograph of primary structure on property:

Photo 1:

Photo 2:

Description:

Description:

Date:

CD No.:

Image No.

Date:

CD No.:

Image No.

Photographer:

Main Photo: Images2012\CompleteSurveyPhotos\Hampton5220.JPG



ARCHITECTURAL/HISTORIC INVENTORY FORM

5220 HAMPTON AV

21.(cont.) History:and significance. Expand box as necessary or add continuation pages.

22. (cont.) Sources of information. Expand box as necessary or add continuation pages.

40. (cont.) Description of environment and outbuilding. Expand box as necessary or add continuation pages.

41. (cont.) Description of primary resource. Expand box as necessary, or add continuation pages.

permastone accents, two tones of brown brick accents.

DIPPEL
Plumbing

5220

DIPPEL PLUMBING





ARCHITECTURAL/HISTORIC INVENTORY FORM

1. Survey no. SLC-AS-047		2. Survey name: Thematic Survey of Midcentury Modern Movement Nonresidential Architecture in St. Louis	
3. County: St. Louis [Independent City]		4. Address: 5300-6 HAMPTON AV	
Alternate address if applicable			
5. City/State: St. Louis [Independent City], M		6. UTM: LAT LONG:	7. Township/Range/Section: T: R: S: N/A
8. Historic Name (if known):		9. Present/other name (if known):	
10. Ownership:	11a. Historic Use (if known):	11b. Current Use:	

HISTORICAL DATA

12. Construction date: Major addition/alteration date:	1950	15. Architect:	18. Previously surveyed? <input type="checkbox"/> Cite survey name in box 22 cont. (page 3)
13. Significant date/period:		16. Builder/contractor:	19. On National Register? Cite nomination name in box 22 cont. (page 3)
14. Area(s) of significance:		17. Original or significant owner:	20. National Register eligible?
21. History and significance on continuation page. <input type="checkbox"/>		22. Sources of information on continuation page. <input type="checkbox"/>	Historic District Potential? <input type="checkbox"/> Name of Potential District?

ARCHITECTURAL INFORMATION

23. Category of Property:	30. Roof Material:	37. Windows: Type:
24. Vernacular or property type: Gas Station	31. Chimney placement:	Panes
25. Architectural style: Modern Movements	32. Structural system:	38. Acreage (rural): Visible from public road? <input type="checkbox"/>
26. Plan Shape:	33. Exterior wall cladding:	39. Changes: (describe in box 41 cont.) <input type="checkbox"/> Addition Date(s) <input type="checkbox"/> Altered Date(s) <input type="checkbox"/> Moved Date(s) <input type="checkbox"/> Other Date(s)
27. Number of Stories:	34. Foundation Material:	Endangered by:
28. No. of bays (1st floor)	35. Basement type:	40. No. outbuildings (describe in box 40 cont.):
29. Roof Type:	36. Front Porch Type:	41. Further description of building features and associated resources on continuation page. <input type="checkbox"/>

OTHER

42. Current Owner/address: SMITH, E G	43. Inventory form prepared by (name):	44. Survey date:
9118 MEADOWGLEN LN ST LOUIS MO 63126	Additional Information/revisions by:	45. Date of revisions:
FOR SHPO USE:		Survey Category: <input type="checkbox"/> RLS <input type="checkbox"/> ILS <input type="checkbox"/> Significant Properties List

Date entered in inventory:	Level of survey: <input type="checkbox"/> reconnaissance <input type="checkbox"/> intensive	Additional research? <input type="checkbox"/> yes <input type="checkbox"/> no
National Register Status: <input type="checkbox"/> listed <input type="checkbox"/> in listed district	Other:	
Name:		
<input type="checkbox"/> pending listing <input type="checkbox"/> not eligible <input type="checkbox"/> eligible(district) <input type="checkbox"/> eligible (individually) <input type="checkbox"/> not determined		



ARCHITECTURAL/HISTORIC INVENTORY FORM

5300-6 HAMPTON AV

LOCATION MAP (include north arrow):

SITE MAP/PLAN (include north arrow):

Insert photograph of primary structure on property:

Photo 1:

Photo 2:

Description:

Description:

Date:

CD No.:

Image No.

Date:

CD No.:

Image No.

Photographer:

Main Photo: Images2012\CompleteSurveyPhotos\Hampton5300.JPG



ARCHITECTURAL/HISTORIC INVENTORY FORM

5300-6 HAMPTON AV

21.(cont.) History:and significance. Expand box as necessary or add continuation pages.

22. (cont.) Sources of information. Expand box as necessary or add continuation pages.

40. (cont.) Description of environment and outbuilding. Expand box as necessary or add continuation pages.

41. (cont.) Description of primary resource. Expand box as necessary, or add continuation pages.

2 car bay gas-station. False mansard.





ARCHITECTURAL/HISTORIC INVENTORY FORM

1. Survey no. SLC-AS-047	2. Survey name: Thematic Survey of Modern Movement Architecture in St. Louis		
3. County: St. Louis [Independent City]	4. Address: 5301 HAMPTON AV		
Alternate address if applicable			
5. City/State: St. Louis [Independent City], M	6. UTM:	or: LAT	7. Township/Range/Section: T: R: S: N/A
8. Historic Name (if known):		9. Present/other name (if known):	
10. Ownership:	11a. Historic Use (if known):	11b. Current Use:	

HISTORICAL DATA

12. Construction date: Major addition/alteration date:	1954	15. Architect:	18. Previously surveyed? <input type="checkbox"/> Cite survey name in box 22 cont. (page 3)
13. Significant date/period:		16. Builder/contractor:	19. On National Register? Cite nomination name in box 22 cont. (page 3)
14. Area(s) of significance:		17. Original or significant owner:	20. National Register eligible?
21. History and significance on continuation page. <input type="checkbox"/>		22. Sources of information on continuation page. <input type="checkbox"/>	Historic District Potential? <input type="checkbox"/> Name of Potential District?

ARCHITECTURAL INFORMATION

23. Category of Property:	30. Roof Material:	37. Windows: Type:
24. Vernacular or property type: 1-Story Commercial	31. Chimney placement:	Panes
25. Architectural style: Modern Movements	32. Structural system:	38. Acreage (rural): Visible from public road? <input type="checkbox"/>
26. Plan Shape:	33. Exterior wall cladding:	39. Changes: (describe in box 41 cont.) <input type="checkbox"/> Addition Date(s): <input type="checkbox"/> Altered Date(s): <input type="checkbox"/> Moved Date(s): <input type="checkbox"/> Other Date(s):
27. Number of Stories:	34. Foundation Material:	Endangered by:
28. No. of bays (1st floor)	35. Basement type:	40. No. outbuildings (describe in box 40 cont.):
29. Roof Type:	36. Front Porch Type:	41. Further description of building features and associated resources on continuation page. <input type="checkbox"/>

OTHER

42. Current Owner/address: CARL O HAUPT LOVING TRUST & MLH LLC	43. Inventory form prepared by (name):	44. Survey date:
3540 REGAL PLACE ST LOUIS MO 63139	Additional Information/revisions by:	45. Date of revisions:
FOR SHPO USE:		Survey Category: <input type="checkbox"/> RLS <input type="checkbox"/> ILS <input type="checkbox"/> Significant Properties List

Date entered in inventory:	Level of survey: <input type="checkbox"/> reconnaissance <input type="checkbox"/> intensive	Additional research? <input type="checkbox"/> yes <input type="checkbox"/> no
National Register Status: <input type="checkbox"/> listed <input type="checkbox"/> in listed district	Other:	
Name:		
<input type="checkbox"/> pending listing <input type="checkbox"/> not eligible <input type="checkbox"/> eligible(district) <input type="checkbox"/> eligible (individually) <input type="checkbox"/> not determined		



ARCHITECTURAL/HISTORIC INVENTORY FORM

5301 HAMPTON AV

LOCATION MAP (include north arrow):

SITE MAP/PLAN (include north arrow):

Insert photograph of primary structure on property:

Photo 1:

Photo 2:

Description:

Description:

Date:

CD No.:

Image No.

Date:

CD No.:

Image No.

Photographer:

Main Photo: Images2012\CompleteSurveyPhotos\Hampton5301.JPG



ARCHITECTURAL/HISTORIC INVENTORY FORM

5301 HAMPTON AV

21.(cont.) History:and significance. Expand box as necessary or add continuation pages.

22. (cont.) Sources of information. Expand box as necessary or add continuation pages.

40. (cont.) Description of environment and outbuilding. Expand box as necessary or add continuation pages.

41. (cont.) Description of primary resource. Expand box as necessary, or add continuation pages.

brick and permastone front



5301

ROTCOLOR OF ST. LOUIS

PRINTING
& SCANNING
LARGE

EXTRA
LARGE
COPIES

SCAN IT
PRINT IT
QUICK
RESIZE IT

OUR
POSTERS
MADE

THE
DONE!

print and design shop



ARCHITECTURAL/HISTORIC INVENTORY FORM

1. Survey no. SLC-AS-047-0094		2. Survey name: Thematic Survey of Midcentury Modern Movement Nonresidential Architecture in St. Louis	
3. County: St. Louis [Independent City]		4. Address: 5320 HAMPTON AV	
Alternate address if applicable			
5. City/State: St. Louis [Independent City], M		6. UTM: LAT 38:34:56.68 LONG: 90:17:36.19	7. Township/Range/Section: T: R: S: N/A
8. Historic Name (if known): Buder Branch Library		9. Present/other name (if known):	
10. Ownership: Private	11a. Historic Use (if known): Government		11b. Current Use:

HISTORICAL DATA

12. Construction date: Major addition/alteration date:	1961 N/A	15. Architect: Joseph H. Senne	18. Previously surveyed? <input type="checkbox"/> Cite survey name in box 22 cont. (page 3)
13. Significant date/period: 1961		16. Builder/contractor: C. Rallo CC	19. On National Register? Cite nomination name in box 22 cont. (page 3)
14. Area(s) of significance: Architecture		17. Original or significant owner: St. Louis Public Library	20. National Register eligible? Individually eligible
21. History and significance on continuation page. <input checked="" type="checkbox"/>		22. Sources of information on continuation page. <input checked="" type="checkbox"/>	Historic District Potential? <input type="checkbox"/> Name of Potential District? N/A

ARCHITECTURAL INFORMATION

23. Category of Property: Building	30. Roof Material: Undetermined	37. Windows: Type: Fixed
24. Vernacular or property type: Institutional/Organization	31. Chimney placement: None	Panes 3
25. Architectural style: Modern/ Neo-Expressionist	32. Structural system: Steel	38. Acreage (rural): Visible from public road? <input checked="" type="checkbox"/>
26. Plan Shape: Rectangular Long St. Fac	33. Exterior wall cladding: Brick	39. Changes: (describe in box 41 cont.) <input type="checkbox"/> Addition Date(s): <input type="checkbox"/> Altered Date(s): <input type="checkbox"/> Moved Date(s): <input type="checkbox"/> Other Date(s):
27. Number of Stories: 1-story w/mezzanine	34. Foundation Material: Concrete	Endangered by:
28. No. of bays (1st floor): 7	35. Basement type: Undetermined	40. No. outbuildings (describe in box 40 cont.):
29. Roof Type: Flat	36. Front Porch Type: N/A	41. Further description of building features and associated resources on continuation page. <input checked="" type="checkbox"/>

OTHER

42. Current Owner/address: HAFFNER, JEAN E & BEVERLY 7119 EMILIE ST ST LOUIS MO 63143	43. Inventory form prepared by (name): Patience Stuart Peter Meijer Architect, PC Additional Information/revisions by:	44. Survey date: 45. Date of revisions: Survey Category: <input type="checkbox"/> RLS <input checked="" type="checkbox"/> ILS <input checked="" type="checkbox"/> Significant Properties Lis
--	---	---

FOR SHPO USE:

Date entered in inventory:	Level of survey: <input type="checkbox"/> reconnaissance <input type="checkbox"/> intensive	Additional research? <input type="checkbox"/> yes <input type="checkbox"/> no
National Register Status: <input type="checkbox"/> listed <input type="checkbox"/> in listed district	Other:	
Name:		
<input type="checkbox"/> pending listing <input type="checkbox"/> not eligible <input type="checkbox"/> eligible(district) <input type="checkbox"/> eligible (individually) <input type="checkbox"/> not determined		



ARCHITECTURAL/HISTORIC INVENTORY FORM

5320 HAMPTON AV

LOCATION MAP (include north arrow):

SITE MAP/PLAN (include north arrow):

Insert photograph of primary structure on property:

Photo 1:

Photo 2:

Description:

Front façade looking northeast

Description:

Date:

CD No.:

Image No.

Date:

CD No.:

Image No.

Photographer: PMA

Main Photo: Images2012\5320 HAMPTON AV.JPG



ARCHITECTURAL/HISTORIC INVENTORY FORM

5320 HAMPTON AV

21.(cont.) History:and significance. Expand box as necessary or add continuation pages.

See attached Continuation Sheet.

22. (cont.) Sources of information. Expand box as necessary or add continuation pages.

"The Branch Libraries" pub. By St. Louis Public Library, 1983.

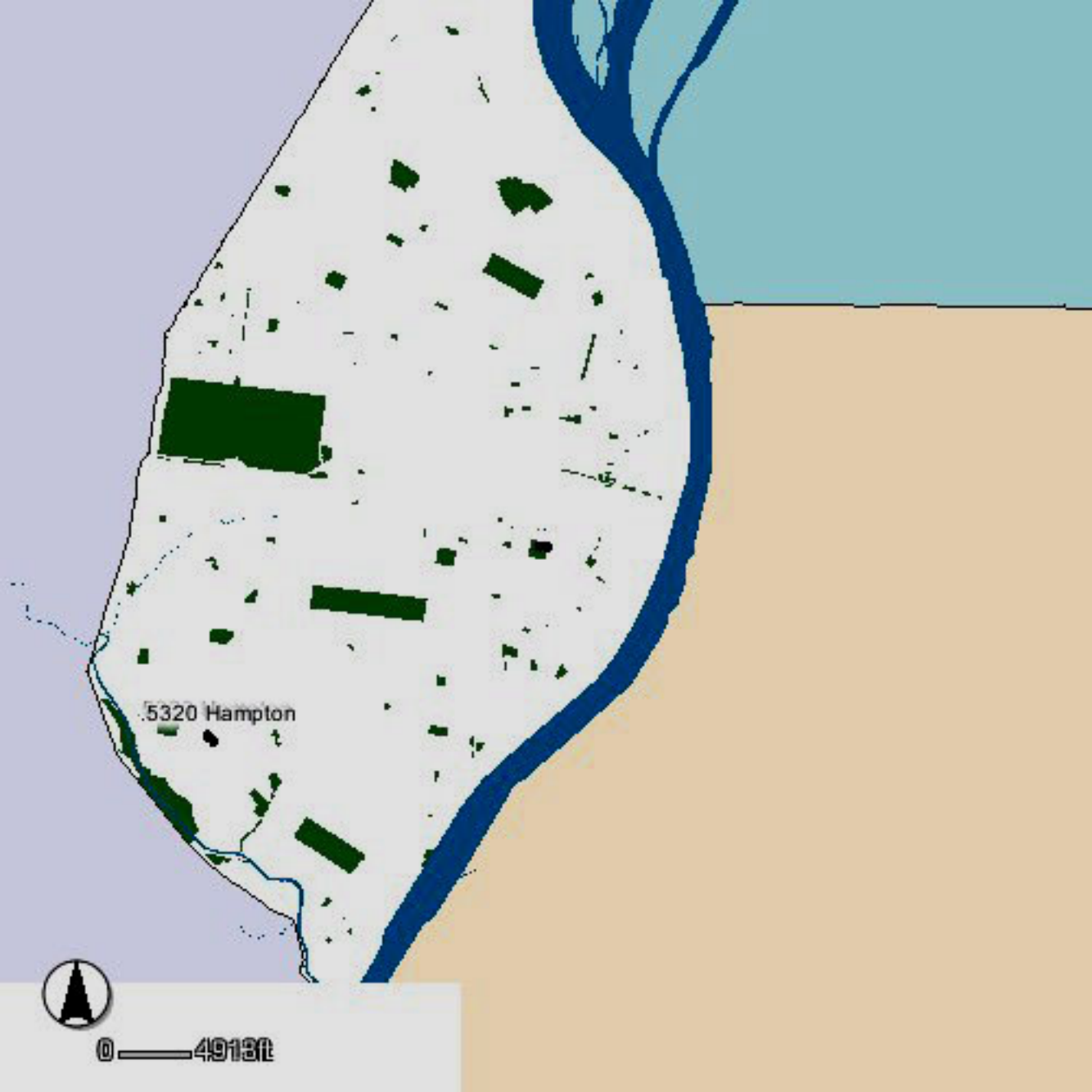
Also AIA 1946 self-reported questionnaire, online at
http://communities.aia.org/sites/hdoaa/wiki/AIA%20scans/Rosters/SenneJosephH_roster.pdf.

City building permit#EE9981, 8/18/1961. Joseph H. Senne, architect; C. Rallo CC, contractor. "Library."

40. (cont.) Description of environment and outbuilding. Expand box as necessary or add continuation pages.

41. (cont.) Description of primary resource. Expand box as necessary, or add continuation pages.

This building, now housing a record store, was originally built as a library. It is a rectangular steel structure with concrete foundations, brick cladding, historic fixed windows, and a flat, projecting roof. It has a mezzanine level on the interior, with a 100-seat capacity assembly room. The overhanging eaves are supported by open bar metal pilasters which divide the building into bays. The building has a granite base with running bond blond brick cladding and tall 3-part windows centered in each bay. The entry sequence includes brick retaining walls, stairs, and white metal decorative railings. The entire building is capped with a simple white cornice and coping. On the interior, a striking mobile by Fred Dreher hangs in the vestibule. It is called the Pomegranite Mobile, and is 11.5' by 8' in size, with 35 separately moving units made of aluminum, steel, and beveled plexiglass.



5320 Hampton



0 — 4913 ft

HAMPTON AVE

5320 Hampton

LORAN AVE



0 25ft





ARCHITECTURAL/HISTORIC INVENTORY FORM

1. Survey no. SLC-AS-047	2. Survey name: Thematic Survey of Midcentury Modern Movement Nonresidential Architecture in St. Louis		
3. County: St. Louis [Independent City]	4. Address: 5331 HAMPTON AV		
Alternate address if applicable			
5. City/State: St. Louis [Independent City], M	6. UTM:	or: LAT	7. Township/Range/Section: T: R: S: N/A
8. Historic Name (if known):		9. Present/other name (if known):	
10. Ownership:	11a. Historic Use (if known):	11b. Current Use:	

HISTORICAL DATA

12. Construction date: Major addition/alteration date:	1952	15. Architect:	18. Previously surveyed? <input type="checkbox"/> Cite survey name in box 22 cont. (page 3)
13. Significant date/period:		16. Builder/contractor:	
14. Area(s) of significance:		17. Original or significant owner:	19. On National Register? Cite nomination name in box 22 cont. (page 3)
			20. National Register eligible?
21. History and significance on continuation page. <input type="checkbox"/>		22. Sources of information on continuation page. <input type="checkbox"/>	Historic District Potential? <input type="checkbox"/> Name of Potential District?

ARCHITECTURAL INFORMATION

23. Category of Property:	30. Roof Material:	37. Windows: Type:
24. Vernacular or property type: Gas Station	31. Chimney placement:	Panes
25. Architectural style: Modern Movements	32. Structural system:	38. Acreage (rural): Visible from public road? <input type="checkbox"/>
26. Plan Shape:	33. Exterior wall cladding:	39. Changes: (describe in box 41 cont.) <input type="checkbox"/> Addition Date(s): <input type="checkbox"/> Altered Date(s): <input type="checkbox"/> Moved Date(s): <input type="checkbox"/> Other Date(s):
27. Number of Stories:	34. Foundation Material:	Endangered by:
28. No. of bays (1st floor)	35. Basement type:	40. No. outbuildings (describe in box 40 cont.):
29. Roof Type:	36. Front Porch Type:	41. Further description of building features and associated resources on continuation page. <input type="checkbox"/>

OTHER

42. Current Owner/address: DUNHAM, THEADORE W D & LYNN DIANE SAN FILIPPO 5333 HAMPTON AVE ST LOUIS MO 63109	43. Inventory form prepared by (name): Additional Information/revisions by:	44. Survey date: 45. Date of revisions: Survey Category: <input type="checkbox"/> RLS <input type="checkbox"/> ILS <input type="checkbox"/> Significant Properties List
---	--	--

FOR SHPO USE:

Date entered in inventory:	Level of survey: <input type="checkbox"/> reconnaissance <input type="checkbox"/> intensive	Additional research? <input type="checkbox"/> yes <input type="checkbox"/> no
National Register Status: <input type="checkbox"/> listed <input type="checkbox"/> in listed district	Other:	
Name:		
<input type="checkbox"/> pending listing <input type="checkbox"/> not eligible <input type="checkbox"/> eligible(district) <input type="checkbox"/> eligible (individually) <input type="checkbox"/> not determined		



ARCHITECTURAL/HISTORIC INVENTORY FORM

5331 HAMPTON AV

LOCATION MAP (include north arrow):

SITE MAP/PLAN (include north arrow):

Insert photograph of primary structure on property:

Photo 1:

Photo 2:

Description:

Description:

Date:

CD No.:

Image No.

Date:

CD No.:

Image No.

Photographer:

Main Photo: Images2012\CompleteSurveyPhotos\Hampton5331.JPG



ARCHITECTURAL/HISTORIC INVENTORY FORM

5331 HAMPTON AV

21.(cont.) History:and significance. Expand box as necessary or add continuation pages.

22. (cont.) Sources of information. Expand box as necessary or add continuation pages.

40. (cont.) Description of environment and outbuilding. Expand box as necessary or add continuation pages.

41. (cont.) Description of primary resource. Expand box as necessary, or add continuation pages.

metal panel exterior. Rounded corner





ARCHITECTURAL/HISTORIC INVENTORY FORM

1. Survey no. SLC-AS-047	2. Survey name: Thematic Survey of Midcentury Modern Movement Nonresidential Architecture in St. Louis		
3. County: St. Louis [Independent City]	4. Address: 5400-8 HAMPTON AV		
Alternate address if applicable			
5. City/State: St. Louis [Independent City], M	6. UTM:	or: LAT	7. Township/Range/Section: T: R: S: N/A
8. Historic Name (if known):		9. Present/other name (if known):	
10. Ownership:	11a. Historic Use (if known):	11b. Current Use:	

HISTORICAL DATA

12. Construction date: Major addition/alteration date:	1953	15. Architect:	18. Previously surveyed? <input type="checkbox"/> Cite survey name in box 22 cont. (page 3)
13. Significant date/period:		16. Builder/contractor:	
14. Area(s) of significance:		17. Original or significant owner:	19. On National Register? Cite nomination name in box 22 cont. (page 3)
			20. National Register eligible?
21. History and significance on continuation page. <input type="checkbox"/>		22. Sources of information on continuation page. <input type="checkbox"/>	Historic District Potential? <input type="checkbox"/> Name of Potential District?

ARCHITECTURAL INFORMATION

23. Category of Property:	30. Roof Material:	37. Windows: Type:
24. Vernacular or property type: 1-Story Commercial	31. Chimney placement:	Panes
25. Architectural style: Modern Movements	32. Structural system:	38. Acreage (rural): Visible from public road? <input type="checkbox"/>
26. Plan Shape:	33. Exterior wall cladding:	39. Changes: (describe in box 41 cont.) <input type="checkbox"/> Addition Date(s): <input type="checkbox"/> Altered Date(s): <input type="checkbox"/> Moved Date(s): <input type="checkbox"/> Other Date(s):
27. Number of Stories:	34. Foundation Material:	Endangered by:
28. No. of bays (1st floor)	35. Basement type:	40. No. outbuildings (describe in box 40 cont.):
29. Roof Type:	36. Front Porch Type:	41. Further description of building features and associated resources on continuation page. <input type="checkbox"/>

OTHER

42. Current Owner/address: GOLTERMANN REALTY LLC	43. Inventory form prepared by (name):	44. Survey date:
10900 MANCHESTER ROAD #206	Additional Information/revisions by:	45. Date of revisions:
ST LOUIS MO 63122		Survey Category: <input type="checkbox"/> RLS <input type="checkbox"/> ILS <input type="checkbox"/> Significant Properties List

FOR SHPO USE:

Date entered in inventory:	Level of survey: <input type="checkbox"/> reconnaissance <input type="checkbox"/> intensive	Additional research? <input type="checkbox"/> yes <input type="checkbox"/> no
National Register Status: <input type="checkbox"/> listed <input type="checkbox"/> in listed district	Other:	
Name:		
<input type="checkbox"/> pending listing <input type="checkbox"/> not eligible <input type="checkbox"/> eligible(district) <input type="checkbox"/> eligible (individually) <input type="checkbox"/> not determined		



ARCHITECTURAL/HISTORIC INVENTORY FORM

5400-8 HAMPTON AV

LOCATION MAP (include north arrow):

SITE MAP/PLAN (include north arrow):

Insert photograph of primary structure on property:

Photo 1:

Photo 2:

Description:

Description:

Date:

CD No.:

Image No.

Date:

CD No.:

Image No.

Photographer:

Main Photo: Images2012\CompleteSurveyPhotos\Hampton5400.JPG



ARCHITECTURAL/HISTORIC INVENTORY FORM

5400-8 HAMPTON AV

21.(cont.) History:and significance. Expand box as necessary or add continuation pages.

22. (cont.) Sources of information. Expand box as necessary or add continuation pages.

40. (cont.) Description of environment and outbuilding. Expand box as necessary or add continuation pages.

41. (cont.) Description of primary resource. Expand box as necessary, or add continuation pages.

new standing seam metal roof





ARCHITECTURAL/HISTORIC INVENTORY FORM

1. Survey no. SLC-AS-047	2. Survey name: Thematic Survey of Midcentury Modern Movement Nonresidential Architecture in St. Louis		
3. County: St. Louis [Independent City]	4. Address: 5409 HAMPTON AV		
Alternate address if applicable			
5. City/State: St. Louis [Independent City], M	6. UTM:	or: LAT	7. Township/Range/Section: T: R: S: N/A
8. Historic Name (if known):		9. Present/other name (if known):	
10. Ownership:	11a. Historic Use (if known):	11b. Current Use:	

HISTORICAL DATA

12. Construction date: Major addition/alteration date:	1973	15. Architect:	18. Previously surveyed? <input type="checkbox"/> Cite survey name in box 22 cont. (page 3)
13. Significant date/period:		16. Builder/contractor:	
14. Area(s) of significance:		17. Original or significant owner:	19. On National Register? Cite nomination name in box 22 cont. (page 3)
			20. National Register eligible?
21. History and significance on continuation page. <input type="checkbox"/>		22. Sources of information on continuation page. <input type="checkbox"/>	Historic District Potential? <input type="checkbox"/> Name of Potential District?

ARCHITECTURAL INFORMATION

23. Category of Property:	30. Roof Material:	37. Windows: Type:
24. Vernacular or property type: 1-Story Commercial	31. Chimney placement:	Panes
25. Architectural style: Modern Movements	32. Structural system:	38. Acreage (rural): Visible from public road? <input type="checkbox"/>
26. Plan Shape:	33. Exterior wall cladding:	39. Changes: (describe in box 41 cont.) <input type="checkbox"/> Addition Date(s): <input type="checkbox"/> Altered Date(s): <input type="checkbox"/> Moved Date(s): <input type="checkbox"/> Other Date(s):
27. Number of Stories:	34. Foundation Material:	Endangered by:
28. No. of bays (1st floor)	35. Basement type:	40. No. outbuildings (describe in box 40 cont.):
29. Roof Type:	36. Front Porch Type:	41. Further description of building features and associated resources on continuation page. <input type="checkbox"/>

OTHER

42. Current Owner/address: HAMPTON LLC	43. Inventory form prepared by (name):	44. Survey date:
13009 SUNNY DAWN COURT ST LOUIS MO 63127	Additional Information/revisions by:	45. Date of revisions:
FOR SHPO USE:		Survey Category: <input type="checkbox"/> RLS <input type="checkbox"/> ILS <input type="checkbox"/> Significant Properties List

Date entered in inventory:	Level of survey: <input type="checkbox"/> reconnaissance <input type="checkbox"/> intensive	Additional research? <input type="checkbox"/> yes <input type="checkbox"/> no
National Register Status: <input type="checkbox"/> listed <input type="checkbox"/> in listed district	Other:	
Name:		
<input type="checkbox"/> pending listing <input type="checkbox"/> not eligible <input type="checkbox"/> eligible(district) <input type="checkbox"/> eligible (individually) <input type="checkbox"/> not determined		



ARCHITECTURAL/HISTORIC INVENTORY FORM

5409 HAMPTON AV

LOCATION MAP (include north arrow):

SITE MAP/PLAN (include north arrow):

Insert photograph of primary structure on property:

Photo 1:

Photo 2:

Description:

Description:

Date:

CD No.:

Image No.

Date:

CD No.:

Image No.

Photographer:

Main Photo: Images2012\CompleteSurveyPhotos\Hampton5409.JPG



ARCHITECTURAL/HISTORIC INVENTORY FORM

5409 HAMPTON AV

21.(cont.) History:and significance. Expand box as necessary or add continuation pages.

22. (cont.) Sources of information. Expand box as necessary or add continuation pages.

40. (cont.) Description of environment and outbuilding. Expand box as necessary or add continuation pages.

41. (cont.) Description of primary resource. Expand box as necessary, or add continuation pages.

completely rebuilt exterior

light
drives

issor Styling
ocialization

Pickup & Delivery
Available



Chill & Chill





ARCHITECTURAL/HISTORIC INVENTORY FORM

1. Survey no. SLC-AS-047	2. Survey name: Thematic Survey of Midcentury Modern Movement Nonresidential Architecture in St. Louis		
3. County: St. Louis [Independent City]	4. Address: 5411-25 HAMPTON AV		
Alternate address if applicable			
5. City/State: St. Louis [Independent City], M	6. UTM:	or: LAT	7. Township/Range/Section: T: R: S: N/A
8. Historic Name (if known):		9. Present/other name (if known):	
10. Ownership:		11a. Historic Use (if known):	11b. Current Use:

HISTORICAL DATA

12. Construction date: Major addition/alteration date:	1954	15. Architect:	18. Previously surveyed? <input type="checkbox"/> Cite survey name in box 22 cont. (page 3)
13. Significant date/period:		16. Builder/contractor:	19. On National Register? Cite nomination name in box 22 cont. (page 3)
14. Area(s) of significance:		17. Original or significant owner:	20. National Register eligible?
21. History and significance on continuation page. <input type="checkbox"/>		22. Sources of information on continuation page. <input type="checkbox"/>	Historic District Potential? <input type="checkbox"/> Name of Potential District?

ARCHITECTURAL INFORMATION

23. Category of Property:	30. Roof Material:	37. Windows: Type:
24. Vernacular or property type: 1-Story Commercial	31. Chimney placement:	Panes
25. Architectural style: Modern Movements	32. Structural system:	38. Acreage (rural): Visible from public road? <input type="checkbox"/>
26. Plan Shape:	33. Exterior wall cladding:	39. Changes: (describe in box 41 cont.) <input type="checkbox"/> Addition Date(s): <input type="checkbox"/> Altered Date(s): <input type="checkbox"/> Moved Date(s): <input type="checkbox"/> Other Date(s):
27. Number of Stories:	34. Foundation Material:	Endangered by:
28. No. of bays (1st floor)	35. Basement type:	40. No. outbuildings (describe in box 40 cont.):
29. Roof Type:	36. Front Porch Type:	41. Further description of building features and associated resources on continuation page. <input type="checkbox"/>

OTHER

42. Current Owner/address: AAA HAMPTON LLC C/O HILLIKER CORP 2001 S HANLEY, SUITE 300 ST LOUIS MO 63144	43. Inventory form prepared by (name): Additional Information/revisions by:	44. Survey date: 45. Date of revisions: Survey Category: <input type="checkbox"/> RLS <input type="checkbox"/> ILS <input type="checkbox"/> Significant Properties List
---	--	--

FOR SHPO USE:

Date entered in inventory:	Level of survey: <input type="checkbox"/> reconnaissance <input type="checkbox"/> intensive	Additional research? <input type="checkbox"/> yes <input type="checkbox"/> no
National Register Status: <input type="checkbox"/> listed <input type="checkbox"/> in listed district	Other:	
Name:		
<input type="checkbox"/> pending listing <input type="checkbox"/> not eligible <input type="checkbox"/> eligible(district) <input type="checkbox"/> eligible (individually) <input type="checkbox"/> not determined		



ARCHITECTURAL/HISTORIC INVENTORY FORM

5411-25 HAMPTON AV

LOCATION MAP (include north arrow):

SITE MAP/PLAN (include north arrow):

Insert photograph of primary structure on property:

Photo 1:

Photo 2:

Description:

Description:

Date:

CD No.:

Image No.

Date:

CD No.:

Image No.

Photographer:

Main Photo: Images2012\CompleteSurveyPhotos\Hampton5411.JPG



ARCHITECTURAL/HISTORIC INVENTORY FORM

5411-25 HAMPTON AV

21.(cont.) History:and significance. Expand box as necessary or add continuation pages.

22. (cont.) Sources of information. Expand box as necessary or add continuation pages.

40. (cont.) Description of environment and outbuilding. Expand box as necessary or add continuation pages.

41. (cont.) Description of primary resource. Expand box as necessary, or add continuation pages.

multi unit storefront, glass and brick façade



Classic
MONUMENT COMPANY

BARNES & NOBLE
CHAIRS

HARTON
BAGS
BAGS
BAGS

NLUO
IT SERVICES
24/7/365
Phone: 800.800.8000
Fax: 800.800.8000
www.nluo.com

Spotlight
Pet Services

petlight

Design Services



ARCHITECTURAL/HISTORIC INVENTORY FORM

1. Survey no. SLC-AS-047		2. Survey name: Thematic Survey of Midcentury Modern Movement Nonresidential Architecture in St. Louis	
3. County: St. Louis [Independent City]		4. Address: 5433-5 HAMPTON AV	
Alternate address if applicable			
5. City/State: St. Louis [Independent City], M		6. UTM: LAT LONG:	7. Township/Range/Section: T: R: S: N/A
8. Historic Name (if known):		9. Present/other name (if known):	
10. Ownership:	11a. Historic Use (if known):	11b. Current Use:	

HISTORICAL DATA

12. Construction date: Major addition/alteration date:	1953	15. Architect:	18. Previously surveyed? <input type="checkbox"/> Cite survey name in box 22 cont. (page 3)
13. Significant date/period:		16. Builder/contractor:	19. On National Register? Cite nomination name in box 22 cont. (page 3)
14. Area(s) of significance:		17. Original or significant owner:	20. National Register eligible?
21. History and significance on continuation page. <input type="checkbox"/>		22. Sources of information on continuation page. <input type="checkbox"/>	Historic District Potential? <input type="checkbox"/> Name of Potential District?

ARCHITECTURAL INFORMATION

23. Category of Property:	30. Roof Material:	37. Windows: Type:
24. Vernacular or property type: 1-Story Commercial	31. Chimney placement:	Panes
25. Architectural style: Modern Movements	32. Structural system:	38. Acreage (rural): Visible from public road? <input type="checkbox"/>
26. Plan Shape:	33. Exterior wall cladding:	39. Changes: (describe in box 41 cont.) <input type="checkbox"/> Addition Date(s): <input type="checkbox"/> Altered Date(s): <input type="checkbox"/> Moved Date(s): <input type="checkbox"/> Other Date(s):
27. Number of Stories:	34. Foundation Material:	Endangered by:
28. No. of bays (1st floor)	35. Basement type:	40. No. outbuildings (describe in box 40 cont.):
29. Roof Type:	36. Front Porch Type:	41. Further description of building features and associated resources on continuation page. <input type="checkbox"/>

OTHER

42. Current Owner/address: BRODZIN, ROBERT J & BETTY J TRS	43. Inventory form prepared by (name):	44. Survey date:
9120 BUXTON DR ST LOUIS MO 63126	Additional Information/revisions by:	45. Date of revisions:
FOR SHPO USE:		Survey Category: <input type="checkbox"/> RLS <input type="checkbox"/> ILS <input type="checkbox"/> Significant Properties List

Date entered in inventory:	Level of survey: <input type="checkbox"/> reconnaissance <input type="checkbox"/> intensive	Additional research? <input type="checkbox"/> yes <input type="checkbox"/> no
National Register Status: <input type="checkbox"/> listed <input type="checkbox"/> in listed district	Other:	
Name:		
<input type="checkbox"/> pending listing <input type="checkbox"/> not eligible <input type="checkbox"/> eligible(district) <input type="checkbox"/> eligible (individually) <input type="checkbox"/> not determined		



ARCHITECTURAL/HISTORIC INVENTORY FORM

5433-5 HAMPTON AV

LOCATION MAP (include north arrow):

SITE MAP/PLAN (include north arrow):

Insert photograph of primary structure on property:

Photo 1:

Photo 2:

Description:

Description:

Date:

CD No.:

Image No.

Date:

CD No.:

Image No.

Photographer:

Main Photo: Images2012\CompleteSurveyPhotos\Hampton5433.JPG



ARCHITECTURAL/HISTORIC INVENTORY FORM

5433-5 HAMPTON AV

21.(cont.) History:and significance. Expand box as necessary or add continuation pages.

22. (cont.) Sources of information. Expand box as necessary or add continuation pages.

40. (cont.) Description of environment and outbuilding. Expand box as necessary or add continuation pages.

41. (cont.) Description of primary resource. Expand box as necessary, or add continuation pages.

brown brick. Dual store fronts...altered.

5435

ADVANTAGE BRANDS

BRODZIN & CO., C.P.A.

5433

ADVANTAGE
BRANDS

752-1779

BARRIER TAPE

UNDERGROUND
UTILITY TAPE

CONTRACTOR SUPPLIES

SAFETY SUPPLIES

NO
PARKING

5433



ARCHITECTURAL/HISTORIC INVENTORY FORM

1. Survey no. SLC-AS-047	2. Survey name: Thematic Survey of Modern Movement Architecture in St. Louis		
3. County: St. Louis [Independent City]	4. Address: 5441-5 HAMPTON AV		
Alternate address if applicable			
5. City/State: St. Louis [Independent City], M	6. UTM:	or: LAT	7. Township/Range/Section: T: R: S: N/A
8. Historic Name (if known):		9. Present/other name (if known):	
10. Ownership:	11a. Historic Use (if known):	11b. Current Use:	

HISTORICAL DATA

12. Construction date: Major addition/alteration date:	1949	15. Architect:	18. Previously surveyed? <input type="checkbox"/> Cite survey name in box 22 cont. (page 3)
13. Significant date/period:		16. Builder/contractor:	
14. Area(s) of significance:		17. Original or significant owner:	19. On National Register? Cite nomination name in box 22 cont. (page 3)
			20. National Register eligible?
21. History and significance on continuation page. <input type="checkbox"/>		22. Sources of information on continuation page. <input type="checkbox"/>	Historic District Potential? <input type="checkbox"/> Name of Potential District?

ARCHITECTURAL INFORMATION

23. Category of Property:	30. Roof Material:	37. Windows: Type:
24. Vernacular or property type: 1-Story Commercial	31. Chimney placement:	Panes
25. Architectural style: Modern Movements	32. Structural system:	38. Acreage (rural): Visible from public road? <input type="checkbox"/>
26. Plan Shape:	33. Exterior wall cladding:	39. Changes: (describe in box 41 cont.) <input type="checkbox"/> Addition Date(s): <input type="checkbox"/> Altered Date(s): <input type="checkbox"/> Moved Date(s): <input type="checkbox"/> Other Date(s):
27. Number of Stories:	34. Foundation Material:	Endangered by:
28. No. of bays (1st floor)	35. Basement type:	40. No. outbuildings (describe in box 40 cont.):
29. Roof Type:	36. Front Porch Type:	41. Further description of building features and associated resources on continuation page. <input type="checkbox"/>

OTHER

42. Current Owner/address: CHOI, CHI WOONG & BONG HI	43. Inventory form prepared by (name):	44. Survey date:
12864 WILLOW POND CT	Additional Information/revisions by:	45. Date of revisions:
DES PERES MO 631312158		Survey Category: <input type="checkbox"/> RLS <input type="checkbox"/> ILS <input type="checkbox"/> Significant Properties List

FOR SHPO USE:

Date entered in inventory:	Level of survey: <input type="checkbox"/> reconnaissance <input type="checkbox"/> intensive	Additional research? <input type="checkbox"/> yes <input type="checkbox"/> no
National Register Status: <input type="checkbox"/> listed <input type="checkbox"/> in listed district	Other:	
Name:		
<input type="checkbox"/> pending listing <input type="checkbox"/> not eligible <input type="checkbox"/> eligible(district) <input type="checkbox"/> eligible (individually) <input type="checkbox"/> not determined		



ARCHITECTURAL/HISTORIC INVENTORY FORM

5441-5 HAMPTON AV

LOCATION MAP (include north arrow):

SITE MAP/PLAN (include north arrow):

Insert photograph of primary structure on property:

Photo 1:

Photo 2:

Description:

Description:

Date:

CD No.:

Image No.

Date:

CD No.:

Image No.

Photographer:

Main Photo: Images2012\CompleteSurveyPhotos\Hampton5441.JPG



ARCHITECTURAL/HISTORIC INVENTORY FORM

5441-5 HAMPTON AV

21.(cont.) History:and significance. Expand box as necessary or add continuation pages.

22. (cont.) Sources of information. Expand box as necessary or add continuation pages.

40. (cont.) Description of environment and outbuilding. Expand box as necessary or add continuation pages.

41. (cont.) Description of primary resource. Expand box as necessary, or add continuation pages.

blonde brick, historic sign





ARCHITECTURAL/HISTORIC INVENTORY FORM

1. Survey no. SLC-AS-047	2. Survey name: Thematic Survey of Midcentury Modern Movement Nonresidential Architecture in St. Louis		
3. County: St. Louis [Independent City]	4. Address: 5600 HAMPTON AV		
Alternate address if applicable			
5. City/State: St. Louis [Independent City], M	6. UTM:	or: LAT	7. Township/Range/Section: T: R: S: N/A
8. Historic Name (if known):		9. Present/other name (if known):	
10. Ownership:	11a. Historic Use (if known):	11b. Current Use:	

HISTORICAL DATA

12. Construction date: Major addition/alteration date:	1957	15. Architect:	18. Previously surveyed? <input type="checkbox"/> Cite survey name in box 22 cont. (page 3)
13. Significant date/period:		16. Builder/contractor:	19. On National Register? Cite nomination name in box 22 cont. (page 3)
14. Area(s) of significance:		17. Original or significant owner:	20. National Register eligible?
21. History and significance on continuation page. <input type="checkbox"/>		22. Sources of information on continuation page. <input type="checkbox"/>	Historic District Potential? <input type="checkbox"/> Name of Potential District?

ARCHITECTURAL INFORMATION

23. Category of Property:	30. Roof Material:	37. Windows: Type:
24. Vernacular or property type: Office Building	31. Chimney placement:	Panes
25. Architectural style: Modern Movements	32. Structural system:	38. Acreage (rural): Visible from public road? <input type="checkbox"/>
26. Plan Shape:	33. Exterior wall cladding:	39. Changes: (describe in box 41 cont.) <input type="checkbox"/> Addition Date(s): <input type="checkbox"/> Altered Date(s): <input type="checkbox"/> Moved Date(s): <input type="checkbox"/> Other Date(s):
27. Number of Stories:	34. Foundation Material:	Endangered by:
28. No. of bays (1st floor)	35. Basement type:	40. No. outbuildings (describe in box 40 cont.):
29. Roof Type:	36. Front Porch Type:	41. Further description of building features and associated resources on continuation page. <input type="checkbox"/>

OTHER

42. Current Owner/address: SWRP PROMOTIONS LLC	43. Inventory form prepared by (name):	44. Survey date:
4808 RINGER WOODS PL CT ST LOUIS MO 63129	Additional Information/revisions by:	45. Date of revisions:
FOR SHPO USE:		Survey Category: <input type="checkbox"/> RLS <input type="checkbox"/> ILS <input type="checkbox"/> Significant Properties List

Date entered in inventory:	Level of survey: <input type="checkbox"/> reconnaissance <input type="checkbox"/> intensive	Additional research? <input type="checkbox"/> yes <input type="checkbox"/> no
National Register Status: <input type="checkbox"/> listed <input type="checkbox"/> in listed district	Other:	
Name:		
<input type="checkbox"/> pending listing <input type="checkbox"/> not eligible <input type="checkbox"/> eligible(district) <input type="checkbox"/> eligible (individually) <input type="checkbox"/> not determined		



ARCHITECTURAL/HISTORIC INVENTORY FORM

5600 HAMPTON AV

LOCATION MAP (include north arrow):

SITE MAP/PLAN (include north arrow):

Insert photograph of primary structure on property:

Photo 1:

Photo 2:

Description:

Description:

Date:

CD No.:

Image No.

Date:

CD No.:

Image No.

Photographer:

Main Photo: Images2012\CompleteSurveyPhotos\Hampton5600.JPG



ARCHITECTURAL/HISTORIC INVENTORY FORM

5600 HAMPTON AV

21.(cont.) History:and significance. Expand box as necessary or add continuation pages.

22. (cont.) Sources of information. Expand box as necessary or add continuation pages.

40. (cont.) Description of environment and outbuilding. Expand box as necessary or add continuation pages.

41. (cont.) Description of primary resource. Expand box as necessary, or add continuation pages.

concrete panels





ARCHITECTURAL/HISTORIC INVENTORY FORM

1. Survey no. SLC-AS-047	2. Survey name: Thematic Survey of Modern Movement Architecture in St. Louis		
3. County: St. Louis [Independent City]	4. Address: 5601-3 HAMPTON AV		
Alternate address if applicable			
5. City/State: St. Louis [Independent City], M	6. UTM:	or: LAT	7. Township/Range/Section: T: R: S: N/A
8. Historic Name (if known):		9. Present/other name (if known):	
10. Ownership:	11a. Historic Use (if known):	11b. Current Use:	

HISTORICAL DATA

12. Construction date: Major addition/alteration date:	1956	15. Architect:	18. Previously surveyed? <input type="checkbox"/> Cite survey name in box 22 cont. (page 3)
13. Significant date/period:		16. Builder/contractor:	
14. Area(s) of significance:		17. Original or significant owner:	19. On National Register? Cite nomination name in box 22 cont. (page 3)
			20. National Register eligible?
21. History and significance on continuation page. <input type="checkbox"/>		22. Sources of information on continuation page. <input type="checkbox"/>	Historic District Potential? <input type="checkbox"/> Name of Potential District?

ARCHITECTURAL INFORMATION

23. Category of Property:	30. Roof Material:	37. Windows: Type:
24. Vernacular or property type: 1-Story Commercial	31. Chimney placement:	Panes
25. Architectural style: Modern Movements	32. Structural system:	38. Acreage (rural): Visible from public road? <input type="checkbox"/>
26. Plan Shape:	33. Exterior wall cladding:	39. Changes: (describe in box 41 cont.) <input type="checkbox"/> Addition Date(s): <input type="checkbox"/> Altered Date(s): <input type="checkbox"/> Moved Date(s): <input type="checkbox"/> Other Date(s):
27. Number of Stories:	34. Foundation Material:	Endangered by:
28. No. of bays (1st floor)	35. Basement type:	40. No. outbuildings (describe in box 40 cont.):
29. Roof Type:	36. Front Porch Type:	41. Further description of building features and associated resources on continuation page. <input type="checkbox"/>

OTHER

42. Current Owner/address: BECKMAN PROPERTIES III LLC	43. Inventory form prepared by (name):	44. Survey date:
11 CHAMPION DR FENTON MO 63026	Additional Information/revisions by:	45. Date of revisions:
FOR SHPO USE:		Survey Category: <input type="checkbox"/> RLS <input type="checkbox"/> ILS <input type="checkbox"/> Significant Properties List

Date entered in inventory:	Level of survey: <input type="checkbox"/> reconnaissance <input type="checkbox"/> intensive	Additional research? <input type="checkbox"/> yes <input type="checkbox"/> no
National Register Status: <input type="checkbox"/> listed <input type="checkbox"/> in listed district	Other:	
Name:		
<input type="checkbox"/> pending listing <input type="checkbox"/> not eligible <input type="checkbox"/> eligible(district) <input type="checkbox"/> eligible (individually) <input type="checkbox"/> not determined		



ARCHITECTURAL/HISTORIC INVENTORY FORM

5601-3 HAMPTON AV

LOCATION MAP (include north arrow):

SITE MAP/PLAN (include north arrow):

Insert photograph of primary structure on property:

Photo 1:

Photo 2:

Description:

Description:

Date:

CD No.:

Image No.

Date:

CD No.:

Image No.

Photographer:

Main Photo: Images2012\CompleteSurveyPhotos\Hampton5601.JPG



ARCHITECTURAL/HISTORIC INVENTORY FORM

5601-3 HAMPTON AV

21.(cont.) History:and significance. Expand box as necessary or add continuation pages.

22. (cont.) Sources of information. Expand box as necessary or add continuation pages.

40. (cont.) Description of environment and outbuilding. Expand box as necessary or add continuation pages.

41. (cont.) Description of primary resource. Expand box as necessary, or add continuation pages.

covered in EIFS



THE TAN CO

The TAN CO.

MYSTIC TAN
UV FREE
TANNING





ARCHITECTURAL/HISTORIC INVENTORY FORM

1. Survey no. SLC-AS-047	2. Survey name: Thematic Survey of Midcentury Modern Movement Nonresidential Architecture in St. Louis		
3. County: St. Louis [Independent City]	4. Address: 5605-9 HAMPTON AV		
Alternate address if applicable			
5. City/State: St. Louis [Independent City], M	6. UTM:	or: LAT	7. Township/Range/Section: T: R: S: N/A
8. Historic Name (if known):		9. Present/other name (if known):	
10. Ownership:	11a. Historic Use (if known):	11b. Current Use:	

HISTORICAL DATA

12. Construction date: Major addition/alteration date:	1961	15. Architect:	18. Previously surveyed? <input type="checkbox"/> Cite survey name in box 22 cont. (page 3)
13. Significant date/period:		16. Builder/contractor:	
14. Area(s) of significance:		17. Original or significant owner:	19. On National Register? Cite nomination name in box 22 cont. (page 3)
			20. National Register eligible?
21. History and significance on continuation page. <input type="checkbox"/>			Historic District Potential? <input type="checkbox"/>
	22. Sources of information on continuation page. <input type="checkbox"/>		Name of Potential District?

ARCHITECTURAL INFORMATION

23. Category of Property:	30. Roof Material:	37. Windows: Type:
		Panes
24. Vernacular or property type: 1-Story Commercial	31. Chimney placement:	38. Acreage (rural): Visible from public road? <input type="checkbox"/>
25. Architectural style: Modern Movements	32. Structural system:	39. Changes: (describe in box 41 cont.)
26. Plan Shape:	33. Exterior wall cladding:	<input type="checkbox"/> Addition Date(s)
	34. Foundation Material:	<input type="checkbox"/> Altered Date(s)
27. Number of Stories:		<input type="checkbox"/> Moved Date(s)
		<input type="checkbox"/> Other Date(s)
		Endangered by:
28. No. of bays (1st floor)	35. Basement type:	40. No. outbuildings (describe in box 40 cont.):
29. Roof Type:	36. Front Porch Type:	41. Further description of building features and associated resources on continuation page. <input type="checkbox"/>

OTHER

42. Current Owner/address: BECKMAN PROPERTIES III LLC	43. Inventory form prepared by (name):	44. Survey date:
		45. Date of revisions:
11 CHAMPION DR FENTON MO 63026	Additional Information/revisions by:	Survey Category: <input type="checkbox"/> RLS <input type="checkbox"/> ILS <input type="checkbox"/> Significant Properties List

FOR SHPO USE:

Date entered in inventory:	Level of survey: <input type="checkbox"/> reconnaissance <input type="checkbox"/> intensive	Additional research? <input type="checkbox"/> yes <input type="checkbox"/> no
National Register Status: <input type="checkbox"/> listed <input type="checkbox"/> in listed district	Other:	
Name:		
<input type="checkbox"/> pending listing <input type="checkbox"/> not eligible <input type="checkbox"/> eligible(district) <input type="checkbox"/> eligible (individually) <input type="checkbox"/> not determined		



ARCHITECTURAL/HISTORIC INVENTORY FORM

5605-9 HAMPTON AV

LOCATION MAP (include north arrow):

SITE MAP/PLAN (include north arrow):

Insert photograph of primary structure on property:

Photo 1:

Photo 2:

Description:

Description:

Date:

CD No.:

Image No.

Date:

CD No.:

Image No.

Photographer:

Main Photo: Images2012\CompleteSurveyPhotos\Hampton5605.JPG



ARCHITECTURAL/HISTORIC INVENTORY FORM

5605-9 HAMPTON AV

21.(cont.) History:and significance. Expand box as necessary or add continuation pages.

22. (cont.) Sources of information. Expand box as necessary or add continuation pages.

40. (cont.) Description of environment and outbuilding. Expand box as necessary or add continuation pages.

41. (cont.) Description of primary resource. Expand box as necessary, or add continuation pages.

standard glass and metal storefront



THE TAN CO.

THE TAN CO.

REVEREND TAN
UV FREE
TANNING



ARCHITECTURAL/HISTORIC INVENTORY FORM

1. Survey no. SLC-AS-047	2. Survey name: Thematic Survey of Modern Movement Architecture in St. Louis
3. County: St. Louis [Independent City]	4. Address: 5625 HAMPTON AV
Alternate address if applicable	
5. City/State: St. Louis [Independent City], M	6. UTM: or: LAT LONG: 7. Township/Range/Section: T: R: S: N/A
8. Historic Name (if known):	9. Present/other name (if known):
10. Ownership:	11a. Historic Use (if known): 11b. Current Use:

HISTORICAL DATA

12. Construction date: Major addition/alteration date:	1947	15. Architect:	18. Previously surveyed? <input type="checkbox"/> Cite survey name in box 22 cont. (page 3)
13. Significant date/period:		16. Builder/contractor:	19. On National Register? Cite nomination name in box 22 cont. (page 3)
14. Area(s) of significance:		17. Original or significant owner:	20. National Register eligible?
21. History and significance on continuation page. <input type="checkbox"/>		22. Sources of information on continuation page. <input type="checkbox"/>	Historic District Potential? <input type="checkbox"/> Name of Potential District?

ARCHITECTURAL INFORMATION

23. Category of Property:	30. Roof Material:	37. Windows: Type:
24. Vernacular or property type: Over 1-Story Commercial	31. Chimney placement:	Panes
25. Architectural style: Modern Movements	32. Structural system:	38. Acreage (rural): Visible from public road? <input type="checkbox"/>
26. Plan Shape:	33. Exterior wall cladding:	39. Changes: (describe in box 41 cont.) <input type="checkbox"/> Addition Date(s) <input type="checkbox"/> Altered Date(s) <input type="checkbox"/> Moved Date(s) <input type="checkbox"/> Other Date(s)
27. Number of Stories:	34. Foundation Material:	Endangered by:
28. No. of bays (1st floor)	35. Basement type:	40. No. outbuildings (describe in box 40 cont.):
29. Roof Type:	36. Front Porch Type:	41. Further description of building features and associated resources on continuation page. <input type="checkbox"/>

OTHER

42. Current Owner/address: DEL PIETRO, MICHAEL A & MARY R	43. Inventory form prepared by (name):	44. Survey date:
5625 HAMPTON AVE ST LOUIS MO 63109	Additional Information/revisions by:	45. Date of revisions:
Survey Category: <input type="checkbox"/> RLS <input type="checkbox"/> ILS <input type="checkbox"/> Significant Properties List		

FOR SHPO USE:

Date entered in inventory:	Level of survey: <input type="checkbox"/> reconnaissance <input type="checkbox"/> intensive	Additional research? <input type="checkbox"/> yes <input type="checkbox"/> no
National Register Status: <input type="checkbox"/> listed <input type="checkbox"/> in listed district	Other:	
Name:		
<input type="checkbox"/> pending listing <input type="checkbox"/> not eligible <input type="checkbox"/> eligible(district) <input type="checkbox"/> eligible (individually) <input type="checkbox"/> not determined		



ARCHITECTURAL/HISTORIC INVENTORY FORM

5625 HAMPTON AV

LOCATION MAP (include north arrow):

SITE MAP/PLAN (include north arrow):

Insert photograph of primary structure on property:

Photo 1:

Photo 2:

Description:

Description:

Date:

CD No.:

Image No.

Date:

CD No.:

Image No.

Photographer:

Main Photo: Images2012\CompleteSurveyPhotos\Hampton5625.JPG



ARCHITECTURAL/HISTORIC INVENTORY FORM

5625 HAMPTON AV

21.(cont.) History:and significance. Expand box as necessary or add continuation pages.

22. (cont.) Sources of information. Expand box as necessary or add continuation pages.

40. (cont.) Description of environment and outbuilding. Expand box as necessary or add continuation pages.

41. (cont.) Description of primary resource. Expand box as necessary, or add continuation pages.

large two-story addition on south side.



5625



ARCHITECTURAL/HISTORIC INVENTORY FORM

1. Survey no. SLC-AS-047	2. Survey name: Thematic Survey of Modern Movement Architecture in St. Louis		
3. County: St. Louis [Independent City]	4. Address: 5800-4 HAMPTON AV		
Alternate address if applicable			
5. City/State: St. Louis [Independent City], M	6. UTM:	or: LAT	7. Township/Range/Section: T: R: S: N/A
8. Historic Name (if known):		9. Present/other name (if known):	
10. Ownership:	11a. Historic Use (if known):	11b. Current Use:	

HISTORICAL DATA

12. Construction date: Major addition/alteration date:	1961	15. Architect:	18. Previously surveyed? <input type="checkbox"/> Cite survey name in box 22 cont. (page 3)
13. Significant date/period:		16. Builder/contractor:	
14. Area(s) of significance:		17. Original or significant owner:	19. On National Register? Cite nomination name in box 22 cont. (page 3)
			20. National Register eligible?
21. History and significance on continuation page. <input type="checkbox"/>		22. Sources of information on continuation page. <input type="checkbox"/>	Historic District Potential? <input type="checkbox"/> Name of Potential District?

ARCHITECTURAL INFORMATION

23. Category of Property:	30. Roof Material:	37. Windows: Type:
24. Vernacular or property type: 1-Story Commercial	31. Chimney placement:	Panes
25. Architectural style: Modern Movements	32. Structural system:	38. Acreage (rural): Visible from public road? <input type="checkbox"/>
26. Plan Shape:	33. Exterior wall cladding:	39. Changes: (describe in box 41 cont.) <input type="checkbox"/> Addition Date(s): <input type="checkbox"/> Altered Date(s): <input type="checkbox"/> Moved Date(s): <input type="checkbox"/> Other Date(s):
27. Number of Stories:	34. Foundation Material:	Endangered by:
28. No. of bays (1st floor)	35. Basement type:	40. No. outbuildings (describe in box 40 cont.):
29. Roof Type:	36. Front Porch Type:	41. Further description of building features and associated resources on continuation page. <input type="checkbox"/>

OTHER

42. Current Owner/address: LEISURE, JOSEPH R III & THERESA	43. Inventory form prepared by (name):	44. Survey date:
6465 WESTWAY RD ST LOUIS MO 63109	Additional Information/revisions by:	45. Date of revisions:
Survey Category: <input type="checkbox"/> RLS <input type="checkbox"/> ILS <input type="checkbox"/> Significant Properties List		

FOR SHPO USE:

Date entered in inventory:	Level of survey: <input type="checkbox"/> reconnaissance <input type="checkbox"/> intensive	Additional research? <input type="checkbox"/> yes <input type="checkbox"/> no
National Register Status: <input type="checkbox"/> listed <input type="checkbox"/> in listed district	Other:	
Name:		
<input type="checkbox"/> pending listing <input type="checkbox"/> not eligible <input type="checkbox"/> eligible(district) <input type="checkbox"/> eligible (individually) <input type="checkbox"/> not determined		



ARCHITECTURAL/HISTORIC INVENTORY FORM

5800-4 HAMPTON AV

LOCATION MAP (include north arrow):

SITE MAP/PLAN (include north arrow):

Insert photograph of primary structure on property:

Photo 1:

Photo 2:

Description:

Description:

Date:

CD No.:

Image No.

Date:

CD No.:

Image No.

Photographer:

Main Photo: Images2012\CompleteSurveyPhotos\Hampton5800.JPG



ARCHITECTURAL/HISTORIC INVENTORY FORM

5800-4 HAMPTON AV

21.(cont.) History:and significance. Expand box as necessary or add continuation pages.

22. (cont.) Sources of information. Expand box as necessary or add continuation pages.

40. (cont.) Description of environment and outbuilding. Expand box as necessary or add continuation pages.

41. (cont.) Description of primary resource. Expand box as necessary, or add continuation pages.

permastone façade



JRL JEWELRY CO.

5802

HANDS ON BAKING

BEHOLD THE LIGHT OF THE WORLD



ARCHITECTURAL/HISTORIC INVENTORY FORM

1. Survey no. SLC-AS-047		2. Survey name: Thematic Survey of Midcentury Modern Movement Nonresidential Architecture in St. Louis	
3. County: St. Louis [Independent City]		4. Address: 5806-8 HAMPTON AV	
Alternate address if applicable			
5. City/State: St. Louis [Independent City], M		6. UTM: LAT LONG:	7. Township/Range/Section: T: R: S: N/A
8. Historic Name (if known):		9. Present/other name (if known):	
10. Ownership:	11a. Historic Use (if known):	11b. Current Use:	

HISTORICAL DATA

12. Construction date: Major addition/alteration date:	1953	15. Architect:	18. Previously surveyed? <input type="checkbox"/> Cite survey name in box 22 cont. (page 3)
13. Significant date/period:		16. Builder/contractor:	19. On National Register? Cite nomination name in box 22 cont. (page 3)
14. Area(s) of significance:		17. Original or significant owner:	20. National Register eligible?
21. History and significance on continuation page. <input type="checkbox"/>		22. Sources of information on continuation page. <input type="checkbox"/>	Historic District Potential? <input type="checkbox"/> Name of Potential District?

ARCHITECTURAL INFORMATION

23. Category of Property:	30. Roof Material:	37. Windows: Type:
24. Vernacular or property type: 1-Story Commercial	31. Chimney placement:	Panes
25. Architectural style: Modern Movements	32. Structural system:	38. Acreage (rural): Visible from public road? <input type="checkbox"/>
26. Plan Shape:	33. Exterior wall cladding:	39. Changes: (describe in box 41 cont.) <input type="checkbox"/> Addition Date(s): <input type="checkbox"/> Altered Date(s): <input type="checkbox"/> Moved Date(s): <input type="checkbox"/> Other Date(s):
27. Number of Stories:	34. Foundation Material:	Endangered by:
28. No. of bays (1st floor)	35. Basement type:	40. No. outbuildings (describe in box 40 cont.):
29. Roof Type:	36. Front Porch Type:	41. Further description of building features and associated resources on continuation page. <input type="checkbox"/>

OTHER

42. Current Owner/address: IMO, JOHN E & DARLENE C & TRUSTEES	43. Inventory form prepared by (name):	44. Survey date:
1976 WOODMOOR RIDGE DRIVE	Additional Information/revisions by:	45. Date of revisions:
WILDWOOD MO 63011		Survey Category: <input type="checkbox"/> RLS <input type="checkbox"/> ILS <input type="checkbox"/> Significant Properties List

FOR SHPO USE:

Date entered in inventory:	Level of survey: <input type="checkbox"/> reconnaissance <input type="checkbox"/> intensive	Additional research? <input type="checkbox"/> yes <input type="checkbox"/> no
National Register Status: <input type="checkbox"/> listed <input type="checkbox"/> in listed district	Other:	
Name:		
<input type="checkbox"/> pending listing <input type="checkbox"/> not eligible <input type="checkbox"/> eligible(district) <input type="checkbox"/> eligible (individually) <input type="checkbox"/> not determined		



ARCHITECTURAL/HISTORIC INVENTORY FORM

5806-8 HAMPTON AV

LOCATION MAP (include north arrow):

SITE MAP/PLAN (include north arrow):

Insert photograph of primary structure on property:

Photo 1:

Photo 2:

Description:

Description:

Date:

CD No.:

Image No.

Date:

CD No.:

Image No.

Photographer:

Main Photo: Images2012\CompleteSurveyPhotos\Hampton5806.JPG



ARCHITECTURAL/HISTORIC INVENTORY FORM

5806-8 HAMPTON AV

21.(cont.) History:and significance. Expand box as necessary or add continuation pages.

22. (cont.) Sources of information. Expand box as necessary or add continuation pages.

40. (cont.) Description of environment and outbuilding. Expand box as necessary or add continuation pages.

41. (cont.) Description of primary resource. Expand box as necessary, or add continuation pages.

permastone and brick façade

ENTRANCE

IMO'S PIZZA

EMPLOYEES
ONLY
CUSTOMER
ENTRANCE
INDICATED BY
ARROW



ARCHITECTURAL/HISTORIC INVENTORY FORM

1. Survey no. SLC-AS-047	2. Survey name: Thematic Survey of Midcentury Modern Movement Nonresidential Architecture in St. Louis		
3. County: St. Louis [Independent City]	4. Address: 5811 HAMPTON AV		
Alternate address if applicable			
5. City/State: St. Louis [Independent City], M	6. UTM:	or: LAT	7. Township/Range/Section: T: R: S: N/A
8. Historic Name (if known):		9. Present/other name (if known):	
10. Ownership:	11a. Historic Use (if known):	11b. Current Use:	

HISTORICAL DATA

12. Construction date: Major addition/alteration date:	1952	15. Architect:	18. Previously surveyed? <input type="checkbox"/> Cite survey name in box 22 cont. (page 3)
13. Significant date/period:		16. Builder/contractor:	
14. Area(s) of significance:		17. Original or significant owner:	19. On National Register? Cite nomination name in box 22 cont. (page 3)
			20. National Register eligible?
21. History and significance on continuation page. <input type="checkbox"/>		22. Sources of information on continuation page. <input type="checkbox"/>	Historic District Potential? <input type="checkbox"/> Name of Potential District?

ARCHITECTURAL INFORMATION

23. Category of Property:	30. Roof Material:	37. Windows: Type:
24. Vernacular or property type: 1-Story Commercial	31. Chimney placement:	Panes
25. Architectural style: Modern Movements	32. Structural system:	38. Acreage (rural): Visible from public road? <input type="checkbox"/>
26. Plan Shape:	33. Exterior wall cladding:	39. Changes: (describe in box 41 cont.) <input type="checkbox"/> Addition Date(s): <input type="checkbox"/> Altered Date(s): <input type="checkbox"/> Moved Date(s): <input type="checkbox"/> Other Date(s):
27. Number of Stories:	34. Foundation Material:	Endangered by:
28. No. of bays (1st floor)	35. Basement type:	40. No. outbuildings (describe in box 40 cont.):
29. Roof Type:	36. Front Porch Type:	41. Further description of building features and associated resources on continuation page. <input type="checkbox"/>

OTHER

42. Current Owner/address: HAUSER, IVAN J & ROSINA	43. Inventory form prepared by (name):	44. Survey date:
5811 HAMPTON AVE ST LOUIS MO 63109	Additional Information/revisions by:	45. Date of revisions:
FOR SHPO USE:		Survey Category: <input type="checkbox"/> RLS <input type="checkbox"/> ILS <input type="checkbox"/> Significant Properties List

Date entered in inventory:	Level of survey: <input type="checkbox"/> reconnaissance <input type="checkbox"/> intensive	Additional research? <input type="checkbox"/> yes <input type="checkbox"/> no
National Register Status: <input type="checkbox"/> listed <input type="checkbox"/> in listed district	Other:	
Name:		
<input type="checkbox"/> pending listing <input type="checkbox"/> not eligible <input type="checkbox"/> eligible(district) <input type="checkbox"/> eligible (individually) <input type="checkbox"/> not determined		



ARCHITECTURAL/HISTORIC INVENTORY FORM

5811 HAMPTON AV

LOCATION MAP (include north arrow):

SITE MAP/PLAN (include north arrow):

Insert photograph of primary structure on property:

Photo 1:

Photo 2:

Description:

Description:

Date:

CD No.:

Image No.

Date:

CD No.:

Image No.

Photographer:

Main Photo: Images2012\CompleteSurveyPhotos\Hampton5811.JPG



ARCHITECTURAL/HISTORIC INVENTORY FORM

5811 HAMPTON AV

21.(cont.) History:and significance. Expand box as necessary or add continuation pages.

22. (cont.) Sources of information. Expand box as necessary or add continuation pages.

40. (cont.) Description of environment and outbuilding. Expand box as necessary or add continuation pages.

41. (cont.) Description of primary resource. Expand box as necessary, or add continuation pages.

brick. Standing seam mansard



5811 HAMPTON AVE.





ARCHITECTURAL/HISTORIC INVENTORY FORM

1. Survey no. SLC-AS-047		2. Survey name: Thematic Survey of Midcentury Modern Movement Nonresidential Architecture in St. Louis	
3. County: St. Louis [Independent City]		4. Address: 5815 HAMPTON AV	
Alternate address if applicable			
5. City/State: St. Louis [Independent City], M		6. UTM: or: LAT LONG:	7. Township/Range/Section: T: R: S: N/A
8. Historic Name (if known):		9. Present/other name (if known):	
10. Ownership:	11a. Historic Use (if known):		11b. Current Use:

HISTORICAL DATA

12. Construction date: Major addition/alteration date:	1955	15. Architect:	18. Previously surveyed? <input type="checkbox"/> Cite survey name in box 22 cont. (page 3)
13. Significant date/period:		16. Builder/contractor:	19. On National Register? Cite nomination name in box 22 cont. (page 3)
14. Area(s) of significance:		17. Original or significant owner:	20. National Register eligible?
21. History and significance on continuation page. <input type="checkbox"/>		22. Sources of information on continuation page. <input type="checkbox"/>	Historic District Potential? <input type="checkbox"/> Name of Potential District?

ARCHITECTURAL INFORMATION

23. Category of Property:	30. Roof Material:	37. Windows: Type:
24. Vernacular or property type: 1-Story Commercial	31. Chimney placement:	Panes
25. Architectural style: Modern Movements	32. Structural system:	38. Acreage (rural): Visible from public road? <input type="checkbox"/>
26. Plan Shape:	33. Exterior wall cladding:	39. Changes: (describe in box 41 cont.) <input type="checkbox"/> Addition Date(s): <input type="checkbox"/> Altered Date(s): <input type="checkbox"/> Moved Date(s): <input type="checkbox"/> Other Date(s):
27. Number of Stories:	34. Foundation Material:	Endangered by:
28. No. of bays (1st floor)	35. Basement type:	40. No. outbuildings (describe in box 40 cont.):
29. Roof Type:	36. Front Porch Type:	41. Further description of building features and associated resources on continuation page. <input type="checkbox"/>

OTHER

42. Current Owner/address: HAMPTON BAKERY LLC	43. Inventory form prepared by (name):	44. Survey date:
124 FRONTENAC FOREST FRONTENAC MO 63131	Additional Information/revisions by:	45. Date of revisions:
Survey Category: <input type="checkbox"/> RLS <input type="checkbox"/> ILS <input type="checkbox"/> Significant Properties List		

FOR SHPO USE:

Date entered in inventory:	Level of survey: <input type="checkbox"/> reconnaissance <input type="checkbox"/> intensive	Additional research? <input type="checkbox"/> yes <input type="checkbox"/> no
National Register Status: <input type="checkbox"/> listed <input type="checkbox"/> in listed district	Other:	
Name:		
<input type="checkbox"/> pending listing <input type="checkbox"/> not eligible <input type="checkbox"/> eligible(district) <input type="checkbox"/> eligible (individually) <input type="checkbox"/> not determined		



ARCHITECTURAL/HISTORIC INVENTORY FORM

5815 HAMPTON AV

LOCATION MAP (include north arrow):

SITE MAP/PLAN (include north arrow):

Insert photograph of primary structure on property:

Photo 1:

Photo 2:

Description:

Description:

Date:

CD No.:

Image No.

Date:

CD No.:

Image No.

Photographer:

Main Photo: Images2012\CompleteSurveyPhotos\hampton5815.JPG



ARCHITECTURAL/HISTORIC INVENTORY FORM

5815 HAMPTON AV

21.(cont.) History:and significance. Expand box as necessary or add continuation pages.

22. (cont.) Sources of information. Expand box as necessary or add continuation pages.

40. (cont.) Description of environment and outbuilding. Expand box as necessary or add continuation pages.

41. (cont.) Description of primary resource. Expand box as necessary, or add continuation pages.

Roman brick

HAMPTON BAKERY

5815

SUMMER HOURS
8 TO 5:30
THUR FRI SAT
THUR FRI SAT

GOOEY OPEN
BUTTER
NOW





ARCHITECTURAL/HISTORIC INVENTORY FORM

1. Survey no. SLC-AS-047	2. Survey name: Thematic Survey of Midcentury Modern Movement Nonresidential Architecture in St. Louis		
3. County: St. Louis [Independent City]	4. Address: 5820 HAMPTON AV		
Alternate address if applicable			
5. City/State: St. Louis [Independent City], M	6. UTM:	or: LAT	7. Township/Range/Section: T: R: S: N/A
8. Historic Name (if known):		9. Present/other name (if known):	
10. Ownership:	11a. Historic Use (if known):	11b. Current Use:	

HISTORICAL DATA

12. Construction date: Major addition/alteration date:	1969	15. Architect:	18. Previously surveyed? <input type="checkbox"/> Cite survey name in box 22 cont. (page 3)
13. Significant date/period:		16. Builder/contractor:	
14. Area(s) of significance:		17. Original or significant owner:	19. On National Register? Cite nomination name in box 22 cont. (page 3)
			20. National Register eligible?
21. History and significance on continuation page. <input type="checkbox"/>		22. Sources of information on continuation page. <input type="checkbox"/>	Historic District Potential? <input type="checkbox"/> Name of Potential District?

ARCHITECTURAL INFORMATION

23. Category of Property:	30. Roof Material:	37. Windows: Type:
		Panes
24. Vernacular or property type: Gas Station	31. Chimney placement:	38. Acreage (rural): Visible from public road? <input type="checkbox"/>
25. Architectural style: Modern Movements	32. Structural system:	39. Changes: (describe in box 41 cont.)
26. Plan Shape:	33. Exterior wall cladding:	<input type="checkbox"/> Addition Date(s)
	34. Foundation Material:	<input type="checkbox"/> Altered Date(s)
27. Number of Stories:		<input type="checkbox"/> Moved Date(s)
		<input type="checkbox"/> Other Date(s)
		Endangered by:
28. No. of bays (1st floor)	35. Basement type:	40. No. outbuildings (describe in box 40 cont.):
29. Roof Type:	36. Front Porch Type:	41. Further description of building features and associated resources on continuation page. <input type="checkbox"/>

OTHER

42. Current Owner/address: ZEMAN LLC	43. Inventory form prepared by (name):	44. Survey date:
5943 CLIFTON ST LOUIS MO 63109	Additional Information/revisions by:	45. Date of revisions:
FOR SHPO USE:		Survey Category: <input type="checkbox"/> RLS <input type="checkbox"/> ILS <input type="checkbox"/> Significant Properties List

Date entered in inventory:	Level of survey: <input type="checkbox"/> reconnaissance <input type="checkbox"/> intensive	Additional research? <input type="checkbox"/> yes <input type="checkbox"/> no
National Register Status: <input type="checkbox"/> listed <input type="checkbox"/> in listed district	Other:	
Name:		
<input type="checkbox"/> pending listing <input type="checkbox"/> not eligible <input type="checkbox"/> eligible(district) <input type="checkbox"/> eligible (individually) <input type="checkbox"/> not determined		



ARCHITECTURAL/HISTORIC INVENTORY FORM

5820 HAMPTON AV

LOCATION MAP (include north arrow):

SITE MAP/PLAN (include north arrow):

Insert photograph of primary structure on property:

Photo 1:

Photo 2:

Description:

Description:

Date:

CD No.:

Image No.

Date:

CD No.:

Image No.

Photographer:

Main Photo: Images2012\CompleteSurveyPhotos\Hampton5820.JPG



ARCHITECTURAL/HISTORIC INVENTORY FORM

5820 HAMPTON AV

21.(cont.) History:and significance. Expand box as necessary or add continuation pages.

22. (cont.) Sources of information. Expand box as necessary or add continuation pages.

40. (cont.) Description of environment and outbuilding. Expand box as necessary or add continuation pages.

41. (cont.) Description of primary resource. Expand box as necessary, or add continuation pages.

gas station





ARCHITECTURAL/HISTORIC INVENTORY FORM

1. Survey no. SLC-AS-047	2. Survey name: Thematic Survey of Midcentury Modern Movement Nonresidential Architecture in St. Louis		
3. County: St. Louis [Independent City]	4. Address: 5821 HAMPTON AV		
Alternate address if applicable			
5. City/State: St. Louis [Independent City], M	6. UTM:	or: LAT	7. Township/Range/Section: T: R: S: N/A
8. Historic Name (if known):		9. Present/other name (if known):	
10. Ownership:	11a. Historic Use (if known):	11b. Current Use:	

HISTORICAL DATA

12. Construction date: Major addition/alteration date:	1963	15. Architect:	18. Previously surveyed? <input type="checkbox"/> Cite survey name in box 22 cont. (page 3)
13. Significant date/period:		16. Builder/contractor:	
14. Area(s) of significance:		17. Original or significant owner:	19. On National Register? Cite nomination name in box 22 cont. (page 3)
			20. National Register eligible?
21. History and significance on continuation page. <input type="checkbox"/>		22. Sources of information on continuation page. <input type="checkbox"/>	Historic District Potential? <input type="checkbox"/> Name of Potential District?

ARCHITECTURAL INFORMATION

23. Category of Property:	30. Roof Material:	37. Windows: Type:
24. Vernacular or property type: Gas Station	31. Chimney placement:	Panes
25. Architectural style: Modern Movements	32. Structural system:	38. Acreage (rural): Visible from public road? <input type="checkbox"/>
26. Plan Shape:	33. Exterior wall cladding:	39. Changes: (describe in box 41 cont.) <input type="checkbox"/> Addition Date(s): <input type="checkbox"/> Altered Date(s): <input type="checkbox"/> Moved Date(s): <input type="checkbox"/> Other Date(s):
27. Number of Stories:	34. Foundation Material:	Endangered by:
28. No. of bays (1st floor)	35. Basement type:	40. No. outbuildings (describe in box 40 cont.):
29. Roof Type:	36. Front Porch Type:	41. Further description of building features and associated resources on continuation page. <input type="checkbox"/>

OTHER

42. Current Owner/address: 5821 HAMPTON LLC	43. Inventory form prepared by (name):	44. Survey date:
4618 VILLA KNOLL DR ST LOUIS MO 63128	Additional Information/revisions by:	45. Date of revisions:
FOR SHPO USE:		Survey Category: <input type="checkbox"/> RLS <input type="checkbox"/> ILS <input type="checkbox"/> Significant Properties List

Date entered in inventory:	Level of survey: <input type="checkbox"/> reconnaissance <input type="checkbox"/> intensive	Additional research? <input type="checkbox"/> yes <input type="checkbox"/> no
National Register Status: <input type="checkbox"/> listed <input type="checkbox"/> in listed district	Other:	
Name:		
<input type="checkbox"/> pending listing <input type="checkbox"/> not eligible <input type="checkbox"/> eligible(district) <input type="checkbox"/> eligible (individually) <input type="checkbox"/> not determined		



ARCHITECTURAL/HISTORIC INVENTORY FORM

5821 HAMPTON AV

LOCATION MAP (include north arrow):

SITE MAP/PLAN (include north arrow):

Insert photograph of primary structure on property:

Photo 1:

Photo 2:

Description:

Description:

Date:

CD No.:

Image No.

Date:

CD No.:

Image No.

Photographer:

Main Photo: Images2012\CompleteSurveyPhotos\Hampton5821.JPG



ARCHITECTURAL/HISTORIC INVENTORY FORM

5821 HAMPTON AV

21.(cont.) History:and significance. Expand box as necessary or add continuation pages.

22. (cont.) Sources of information. Expand box as necessary or add continuation pages.

40. (cont.) Description of environment and outbuilding. Expand box as necessary or add continuation pages.

41. (cont.) Description of primary resource. Expand box as necessary, or add continuation pages.

non-descript redbrick garage/gas station



HAMPTON

AUTO BODY REPAIR



BORE
314-798-8270

AUTOGLASS CENTER

JAKE'S

JAKE'S

OPENING
AUTO
BODY
REPAIR



ARCHITECTURAL/HISTORIC INVENTORY FORM

1. Survey no. SLC-AS-047	2. Survey name: Thematic Survey of Midcentury Modern Movement Nonresidential Architecture in St. Louis		
3. County: St. Louis [Independent City]	4. Address: 5840 HAMPTON AV		
Alternate address if applicable			
5. City/State: St. Louis [Independent City], M	6. UTM:	or: LAT	7. Township/Range/Section: T: R: S: N/A
8. Historic Name (if known):		9. Present/other name (if known):	
10. Ownership:	11a. Historic Use (if known):	11b. Current Use:	

HISTORICAL DATA

12. Construction date: Major addition/alteration date:	1958	15. Architect:	18. Previously surveyed? <input type="checkbox"/> Cite survey name in box 22 cont. (page 3)
13. Significant date/period:		16. Builder/contractor:	19. On National Register? Cite nomination name in box 22 cont. (page 3)
14. Area(s) of significance:		17. Original or significant owner:	20. National Register eligible?
21. History and significance on continuation page. <input type="checkbox"/>		22. Sources of information on continuation page. <input type="checkbox"/>	Historic District Potential? <input type="checkbox"/> Name of Potential District?

ARCHITECTURAL INFORMATION

23. Category of Property:	30. Roof Material:	37. Windows: Type:
24. Vernacular or property type: 1-Story Commercial	31. Chimney placement:	Panes
25. Architectural style: Modern Movements	32. Structural system:	38. Acreage (rural): Visible from public road? <input type="checkbox"/>
26. Plan Shape:	33. Exterior wall cladding:	39. Changes: (describe in box 41 cont.) <input type="checkbox"/> Addition Date(s): <input type="checkbox"/> Altered Date(s): <input type="checkbox"/> Moved Date(s): <input type="checkbox"/> Other Date(s):
27. Number of Stories:	34. Foundation Material:	Endangered by:
28. No. of bays (1st floor)	35. Basement type:	40. No. outbuildings (describe in box 40 cont.):
29. Roof Type:	36. Front Porch Type:	41. Further description of building features and associated resources on continuation page. <input type="checkbox"/>

OTHER

42. Current Owner/address: HAMPSHIRE PROPERTIES LLC	43. Inventory form prepared by (name):	44. Survey date:
3228 RIDGE TOP VIEW DR ST LOUIS MO 63129	Additional Information/revisions by:	45. Date of revisions:
FOR SHPO USE:		Survey Category: <input type="checkbox"/> RLS <input type="checkbox"/> ILS <input type="checkbox"/> Significant Properties List

Date entered in inventory:	Level of survey: <input type="checkbox"/> reconnaissance <input type="checkbox"/> intensive	Additional research? <input type="checkbox"/> yes <input type="checkbox"/> no
National Register Status: <input type="checkbox"/> listed <input type="checkbox"/> in listed district	Other:	
Name:		
<input type="checkbox"/> pending listing <input type="checkbox"/> not eligible <input type="checkbox"/> eligible(district) <input type="checkbox"/> eligible (individually) <input type="checkbox"/> not determined		



ARCHITECTURAL/HISTORIC INVENTORY FORM

5840 HAMPTON AV

LOCATION MAP (include north arrow):

SITE MAP/PLAN (include north arrow):

Insert photograph of primary structure on property:

Photo 1:

Photo 2:

Description:

Description:

Date:

CD No.:

Image No.

Date:

CD No.:

Image No.

Photographer:

Main Photo: Images2012\CompleteSurveyPhotos\Hampton5840.JPG



ARCHITECTURAL/HISTORIC INVENTORY FORM

5840 HAMPTON AV

21.(cont.) History:and significance. Expand box as necessary or add continuation pages.

22. (cont.) Sources of information. Expand box as necessary or add continuation pages.

40. (cont.) Description of environment and outbuilding. Expand box as necessary or add continuation pages.

41. (cont.) Description of primary resource. Expand box as necessary, or add continuation pages.

glass and metal façade. Brick accents



5840

5840



ARCHITECTURAL/HISTORIC INVENTORY FORM

1. Survey no. SLC-AS-047	2. Survey name: Thematic Survey of Midcentury Modern Movement Nonresidential Architecture in St. Louis		
3. County: St. Louis [Independent City]	4. Address: 5865 HAMPTON AV		
Alternate address if applicable			
5. City/State: St. Louis [Independent City], M	6. UTM:	or: LAT	7. Township/Range/Section: T: R: S: N/A
8. Historic Name (if known):		9. Present/other name (if known):	
10. Ownership:		11a. Historic Use (if known):	11b. Current Use:

HISTORICAL DATA

12. Construction date: Major addition/alteration date:	1952	15. Architect:	18. Previously surveyed? <input type="checkbox"/> Cite survey name in box 22 cont. (page 3)
13. Significant date/period:		16. Builder/contractor:	19. On National Register? Cite nomination name in box 22 cont. (page 3)
14. Area(s) of significance:		17. Original or significant owner:	20. National Register eligible?
21. History and significance on continuation page. <input type="checkbox"/>		22. Sources of information on continuation page. <input type="checkbox"/>	Historic District Potential? <input type="checkbox"/> Name of Potential District?

ARCHITECTURAL INFORMATION

23. Category of Property:	30. Roof Material:	37. Windows: Type:
24. Vernacular or property type: 1-Story Commercial	31. Chimney placement:	Panes
25. Architectural style: Modern Movements	32. Structural system:	38. Acreage (rural): Visible from public road? <input type="checkbox"/>
26. Plan Shape:	33. Exterior wall cladding:	39. Changes: (describe in box 41 cont.) <input type="checkbox"/> Addition Date(s): <input type="checkbox"/> Altered Date(s): <input type="checkbox"/> Moved Date(s): <input type="checkbox"/> Other Date(s):
27. Number of Stories:	34. Foundation Material:	Endangered by:
28. No. of bays (1st floor)	35. Basement type:	40. No. outbuildings (describe in box 40 cont.):
29. Roof Type:	36. Front Porch Type:	41. Further description of building features and associated resources on continuation page. <input type="checkbox"/>

OTHER

42. Current Owner/address: STANDARD TRAVEL SERVICE INC	43. Inventory form prepared by (name):	44. Survey date:
5865 HAMPTON AVE ST LOUIS MO 63109	Additional Information/revisions by:	45. Date of revisions:
FOR SHPO USE:		Survey Category: <input type="checkbox"/> RLS <input type="checkbox"/> ILS <input type="checkbox"/> Significant Properties List

Date entered in inventory:	Level of survey: <input type="checkbox"/> reconnaissance <input type="checkbox"/> intensive	Additional research? <input type="checkbox"/> yes <input type="checkbox"/> no
National Register Status: <input type="checkbox"/> listed <input type="checkbox"/> in listed district	Other:	
Name:		
<input type="checkbox"/> pending listing <input type="checkbox"/> not eligible <input type="checkbox"/> eligible(district) <input type="checkbox"/> eligible (individually) <input type="checkbox"/> not determined		



ARCHITECTURAL/HISTORIC INVENTORY FORM

5865 HAMPTON AV

LOCATION MAP (include north arrow):

SITE MAP/PLAN (include north arrow):

Insert photograph of primary structure on property:

Photo 1:

Photo 2:

Description:

Description:

Date:

CD No.:

Image No.

Date:

CD No.:

Image No.

Photographer:

Main Photo: Images2012\CompleteSurveyPhotos\Hampton5865.JPG



ARCHITECTURAL/HISTORIC INVENTORY FORM

5865 HAMPTON AV

21.(cont.) History:and significance. Expand box as necessary or add continuation pages.

22. (cont.) Sources of information. Expand box as necessary or add continuation pages.

40. (cont.) Description of environment and outbuilding. Expand box as necessary or add continuation pages.

41. (cont.) Description of primary resource. Expand box as necessary, or add continuation pages.

EIFS, permastone front



5865

STANDARD TRAVEL





ARCHITECTURAL/HISTORIC INVENTORY FORM

1. Survey no. SLC-AS-047	2. Survey name: Thematic Survey of Midcentury Modern Movement Nonresidential Architecture in St. Louis		
3. County: St. Louis [Independent City]	4. Address: 5900 HAMPTON AV		
Alternate address if applicable			
5. City/State: St. Louis [Independent City], M	6. UTM:	or: LAT	7. Township/Range/Section: T: R: S: N/A
8. Historic Name (if known):		9. Present/other name (if known):	
10. Ownership:	11a. Historic Use (if known):	11b. Current Use:	

HISTORICAL DATA

12. Construction date: Major addition/alteration date:	1955	15. Architect:	18. Previously surveyed? <input type="checkbox"/> Cite survey name in box 22 cont. (page 3)
13. Significant date/period:		16. Builder/contractor:	19. On National Register? Cite nomination name in box 22 cont. (page 3)
14. Area(s) of significance:		17. Original or significant owner:	20. National Register eligible?
21. History and significance on continuation page. <input type="checkbox"/>		22. Sources of information on continuation page. <input type="checkbox"/>	Historic District Potential? <input type="checkbox"/> Name of Potential District?

ARCHITECTURAL INFORMATION

23. Category of Property:	30. Roof Material:	37. Windows: Type:
24. Vernacular or property type: 1-Story Commercial	31. Chimney placement:	Panes
25. Architectural style: Modern Movements	32. Structural system:	38. Acreage (rural): Visible from public road? <input type="checkbox"/>
26. Plan Shape:	33. Exterior wall cladding:	39. Changes: (describe in box 41 cont.) <input type="checkbox"/> Addition Date(s): <input type="checkbox"/> Altered Date(s): <input type="checkbox"/> Moved Date(s): <input type="checkbox"/> Other Date(s):
27. Number of Stories:	34. Foundation Material:	Endangered by:
28. No. of bays (1st floor)	35. Basement type:	40. No. outbuildings (describe in box 40 cont.):
29. Roof Type:	36. Front Porch Type:	41. Further description of building features and associated resources on continuation page. <input type="checkbox"/>

OTHER

42. Current Owner/address: MEGALANE INC	43. Inventory form prepared by (name):	44. Survey date:
5900 HAMPTON AVE	Additional Information/revisions by:	45. Date of revisions:
ST LOUIS MO 63109		Survey Category: <input type="checkbox"/> RLS <input type="checkbox"/> ILS <input type="checkbox"/> Significant Properties List

FOR SHPO USE:

Date entered in inventory:	Level of survey: <input type="checkbox"/> reconnaissance <input type="checkbox"/> intensive	Additional research? <input type="checkbox"/> yes <input type="checkbox"/> no
National Register Status: <input type="checkbox"/> listed <input type="checkbox"/> in listed district	Other:	
Name:		
<input type="checkbox"/> pending listing <input type="checkbox"/> not eligible <input type="checkbox"/> eligible(district) <input type="checkbox"/> eligible (individually) <input type="checkbox"/> not determined		



ARCHITECTURAL/HISTORIC INVENTORY FORM

5900 HAMPTON AV

LOCATION MAP (include north arrow):

SITE MAP/PLAN (include north arrow):

Insert photograph of primary structure on property:

Photo 1:

Photo 2:

Description:

Description:

Date:

CD No.:

Image No.

Date:

CD No.:

Image No.

Photographer:

Main Photo: Images2012\CompleteSurveyPhotos\Hampton5900.JPG



ARCHITECTURAL/HISTORIC INVENTORY FORM

5900 HAMPTON AV

21.(cont.) History:and significance. Expand box as necessary or add continuation pages.

22. (cont.) Sources of information. Expand box as necessary or add continuation pages.

40. (cont.) Description of environment and outbuilding. Expand box as necessary or add continuation pages.

41. (cont.) Description of primary resource. Expand box as necessary, or add continuation pages.

Metal canopy/mansard. Brick with corner entrance



MIDWEST MONEY
COINS & JEWELRY

GOLD & SILVER

Midwest
Money
Coins &
Jewelry

5800



ARCHITECTURAL/HISTORIC INVENTORY FORM

1. Survey no. SLC-AS-047	2. Survey name: Thematic Survey of Midcentury Modern Movement Nonresidential Architecture in St. Louis		
3. County: St. Louis [Independent City]	4. Address: 5912 HAMPTON AV		
Alternate address if applicable			
5. City/State: St. Louis [Independent City], M	6. UTM:	or: LAT	7. Township/Range/Section: T: R: S: N/A
8. Historic Name (if known):		9. Present/other name (if known):	
10. Ownership:	11a. Historic Use (if known):	11b. Current Use:	

HISTORICAL DATA

12. Construction date: Major addition/alteration date:	1965	15. Architect:	18. Previously surveyed? <input type="checkbox"/> Cite survey name in box 22 cont. (page 3)
13. Significant date/period:		16. Builder/contractor:	
14. Area(s) of significance:		17. Original or significant owner:	19. On National Register? Cite nomination name in box 22 cont. (page 3)
			20. National Register eligible?
21. History and significance on continuation page. <input type="checkbox"/>		22. Sources of information on continuation page. <input type="checkbox"/>	Historic District Potential? <input type="checkbox"/> Name of Potential District?

ARCHITECTURAL INFORMATION

23. Category of Property:	30. Roof Material:	37. Windows: Type:
24. Vernacular or property type: 1-Story Commercial	31. Chimney placement:	Panes
25. Architectural style: Modern Movements	32. Structural system:	38. Acreage (rural): Visible from public road? <input type="checkbox"/>
26. Plan Shape:	33. Exterior wall cladding:	39. Changes: (describe in box 41 cont.) <input type="checkbox"/> Addition Date(s): <input type="checkbox"/> Altered Date(s): <input type="checkbox"/> Moved Date(s): <input type="checkbox"/> Other Date(s):
27. Number of Stories:	34. Foundation Material:	Endangered by:
28. No. of bays (1st floor)	35. Basement type:	40. No. outbuildings (describe in box 40 cont.):
29. Roof Type:	36. Front Porch Type:	41. Further description of building features and associated resources on continuation page. <input type="checkbox"/>

OTHER

42. Current Owner/address: TALOVIC, DENIS & DAMIR TALOVIC	43. Inventory form prepared by (name):	44. Survey date:
5912 HAMPTON AVE ST LOUIS MO 63109	Additional Information/revisions by:	45. Date of revisions:
FOR SHPO USE:		Survey Category: <input type="checkbox"/> RLS <input type="checkbox"/> ILS <input type="checkbox"/> Significant Properties List

Date entered in inventory:	Level of survey: <input type="checkbox"/> reconnaissance <input type="checkbox"/> intensive	Additional research? <input type="checkbox"/> yes <input type="checkbox"/> no
National Register Status: <input type="checkbox"/> listed <input type="checkbox"/> in listed district	Other:	
Name:		
<input type="checkbox"/> pending listing <input type="checkbox"/> not eligible <input type="checkbox"/> eligible(district) <input type="checkbox"/> eligible (individually) <input type="checkbox"/> not determined		



ARCHITECTURAL/HISTORIC INVENTORY FORM

5912 HAMPTON AV

LOCATION MAP (include north arrow):

SITE MAP/PLAN (include north arrow):

Insert photograph of primary structure on property:

Photo 1:

Photo 2:

Description:

Description:

Date:

CD No.:

Image No.

Date:

CD No.:

Image No.

Photographer:

Main Photo: Images2012\CompleteSurveyPhotos\Hampton5912.JPG



ARCHITECTURAL/HISTORIC INVENTORY FORM

5912 HAMPTON AV

21.(cont.) History:and significance. Expand box as necessary or add continuation pages.

22. (cont.) Sources of information. Expand box as necessary or add continuation pages.

40. (cont.) Description of environment and outbuilding. Expand box as necessary or add continuation pages.

41. (cont.) Description of primary resource. Expand box as necessary, or add continuation pages.

all glass storefront





ARCHITECTURAL/HISTORIC INVENTORY FORM

1. Survey no. SLC-AS-047	2. Survey name: Thematic Survey of Modern Movement Architecture in St. Louis
3. County: St. Louis [Independent City]	4. Address: 5920 HAMPTON AV
Alternate address if applicable	
5. City/State: St. Louis [Independent City], M	6. UTM: or: LAT LONG: N/A
7. Township/Range/Section: T: R: S: N/A	
8. Historic Name (if known):	
9. Present/other name (if known):	
10. Ownership:	11a. Historic Use (if known):
11b. Current Use:	

HISTORICAL DATA

12. Construction date: Major addition/alteration date:	1958	15. Architect:	18. Previously surveyed? <input type="checkbox"/> Cite survey name in box 22 cont. (page 3)
13. Significant date/period:		16. Builder/contractor:	19. On National Register? Cite nomination name in box 22 cont. (page 3)
14. Area(s) of significance:		17. Original or significant owner:	20. National Register eligible?
21. History and significance on continuation page. <input type="checkbox"/>		22. Sources of information on continuation page. <input type="checkbox"/>	Historic District Potential? <input type="checkbox"/> Name of Potential District?

ARCHITECTURAL INFORMATION

23. Category of Property:	30. Roof Material:	37. Windows: Type:
24. Vernacular or property type: 1-Story Commercial	31. Chimney placement:	Panes
25. Architectural style: Modern Movements	32. Structural system:	38. Acreage (rural): Visible from public road? <input type="checkbox"/>
26. Plan Shape:	33. Exterior wall cladding:	39. Changes: (describe in box 41 cont.) <input type="checkbox"/> Addition Date(s): <input type="checkbox"/> Altered Date(s): <input type="checkbox"/> Moved Date(s): <input type="checkbox"/> Other Date(s):
27. Number of Stories:	34. Foundation Material:	Endangered by:
28. No. of bays (1st floor)	35. Basement type:	40. No. outbuildings (describe in box 40 cont.):
29. Roof Type:	36. Front Porch Type:	41. Further description of building features and associated resources on continuation page. <input type="checkbox"/>

OTHER

42. Current Owner/address: T.D.I. LLC	43. Inventory form prepared by (name):	44. Survey date:
5922 HAMPTON AV ST LOUIS MO 63109	Additional Information/revisions by:	45. Date of revisions:
FOR SHPO USE:		Survey Category: <input type="checkbox"/> RLS <input type="checkbox"/> ILS <input type="checkbox"/> Significant Properties List

Date entered in inventory:	Level of survey: <input type="checkbox"/> reconnaissance <input type="checkbox"/> intensive	Additional research? <input type="checkbox"/> yes <input type="checkbox"/> no
National Register Status: <input type="checkbox"/> listed <input type="checkbox"/> in listed district	Other:	
Name:		
<input type="checkbox"/> pending listing <input type="checkbox"/> not eligible <input type="checkbox"/> eligible(district) <input type="checkbox"/> eligible (individually) <input type="checkbox"/> not determined		



MISSOURI DEPARTMENT OF NATURAL RESOURCES
STATE HISTORIC PRESERVATION OFFICE, P.O. Box 176, Jefferson City, MO 65102

ARCHITECTURAL/HISTORIC INVENTORY FORM

5920 HAMPTON AV

LOCATION MAP (include north arrow):

SITE MAP/PLAN (include north arrow):

Insert photograph of primary structure on property:

Photo 1:

Photo 2:

Description:

Description:

Date:

CD No.:

Image No.

Date:

CD No.:

Image No.

Photographer:

Main Photo: Images2012\CompleteSurveyPhotos\Hampton5920.JPG



ARCHITECTURAL/HISTORIC INVENTORY FORM

5920 HAMPTON AV

21.(cont.) History:and significance. Expand box as necessary or add continuation pages.

22. (cont.) Sources of information. Expand box as necessary or add continuation pages.

40. (cont.) Description of environment and outbuilding. Expand box as necessary or add continuation pages.

41. (cont.) Description of primary resource. Expand box as necessary, or add continuation pages.

Glass/metal storefront system. Permastone bulkheads

RHODES EQUIPMENT CO.

5922





ARCHITECTURAL/HISTORIC INVENTORY FORM

1. Survey no. SLC-AS-047	2. Survey name: Thematic Survey of Modern Movement Architecture in St. Louis		
3. County: St. Louis [Independent City]	4. Address: 6401-7 HAMPTON AV		
Alternate address if applicable			
5. City/State: St. Louis [Independent City], M	6. UTM:	or: LAT	7. Township/Range/Section: T: R: S: N/A
8. Historic Name (if known):		9. Present/other name (if known):	
10. Ownership:	11a. Historic Use (if known):	11b. Current Use:	

HISTORICAL DATA

12. Construction date: Major addition/alteration date:	1960	15. Architect:	18. Previously surveyed? <input type="checkbox"/> Cite survey name in box 22 cont. (page 3)
13. Significant date/period:		16. Builder/contractor:	
14. Area(s) of significance:		17. Original or significant owner:	19. On National Register? Cite nomination name in box 22 cont. (page 3)
			20. National Register eligible?
21. History and significance on continuation page. <input type="checkbox"/>		22. Sources of information on continuation page. <input type="checkbox"/>	Historic District Potential? <input type="checkbox"/> Name of Potential District?

ARCHITECTURAL INFORMATION

23. Category of Property:	30. Roof Material:	37. Windows: Type:
24. Vernacular or property type: 1-Story Commercial	31. Chimney placement:	Panes
25. Architectural style: Modern Movements	32. Structural system:	38. Acreage (rural): Visible from public road? <input type="checkbox"/>
26. Plan Shape:	33. Exterior wall cladding:	39. Changes: (describe in box 41 cont.) <input type="checkbox"/> Addition Date(s): <input type="checkbox"/> Altered Date(s): <input type="checkbox"/> Moved Date(s): <input type="checkbox"/> Other Date(s):
27. Number of Stories:	34. Foundation Material:	Endangered by:
28. No. of bays (1st floor)	35. Basement type:	40. No. outbuildings (describe in box 40 cont.):
29. Roof Type:	36. Front Porch Type:	41. Further description of building features and associated resources on continuation page. <input type="checkbox"/>

OTHER

42. Current Owner/address: MAGLIS, TOM A LLC	43. Inventory form prepared by (name):	44. Survey date:
101 W ARGONNE DR KIRKWOOD MO 631224201	Additional Information/revisions by:	45. Date of revisions:
FOR SHPO USE:		Survey Category: <input type="checkbox"/> RLS <input type="checkbox"/> ILS <input type="checkbox"/> Significant Properties List

Date entered in inventory:	Level of survey: <input type="checkbox"/> reconnaissance <input type="checkbox"/> intensive	Additional research? <input type="checkbox"/> yes <input type="checkbox"/> no
National Register Status: <input type="checkbox"/> listed <input type="checkbox"/> in listed district	Other:	
Name:		
<input type="checkbox"/> pending listing <input type="checkbox"/> not eligible <input type="checkbox"/> eligible(district) <input type="checkbox"/> eligible (individually) <input type="checkbox"/> not determined		



ARCHITECTURAL/HISTORIC INVENTORY FORM

6401-7 HAMPTON AV

LOCATION MAP (include north arrow):

SITE MAP/PLAN (include north arrow):

Insert photograph of primary structure on property:

Photo 1:

Photo 2:

Description:

Description:

Date:

CD No.:

Image No.

Date:

CD No.:

Image No.

Photographer:

Main Photo: Images2012\CompleteSurveyPhotos\Hampton6401.JPG



ARCHITECTURAL/HISTORIC INVENTORY FORM

6401-7 HAMPTON AV

21.(cont.) History:and significance. Expand box as necessary or add continuation pages.

22. (cont.) Sources of information. Expand box as necessary or add continuation pages.

40. (cont.) Description of environment and outbuilding. Expand box as necessary or add continuation pages.

41. (cont.) Description of primary resource. Expand box as necessary, or add continuation pages.

Possible Hampton cooridor historic district?





ARCHITECTURAL/HISTORIC INVENTORY FORM

1. Survey no. SLC-AS-047-0095		2. Survey name: Thematic Survey of Midcentury Modern Movement Nonresidential Architecture in St. Louis	
3. County: St. Louis [Independent City]		4. Address: 6410-8 HAMPTON AV	
Alternate address if applicable			
5. City/State: St. Louis [Independent City], M		6. UTM: or: LAT 38:34:28.79 LONG: 90:17:41.26	7. Township/Range/Section: T: R: S: N/A
8. Historic Name (if known): Undetermined		9. Present/other name (if known): Undetermined	
10. Ownership: Private	11a. Historic Use (if known): Commerce Trade		11b. Current Use:

HISTORICAL DATA

12. Construction date: Major addition/alteration date:	1953 N/A	15. Architect: John P. Winderlich	18. Previously surveyed? <input type="checkbox"/> Cite survey name in box 22 cont. (page 3)
13. Significant date/period: 1953		16. Builder/contractor: Corliss N Williams	19. On National Register? Cite nomination name in box 22 cont. (page 3)
14. Area(s) of significance: To be determined		17. Original or significant owner: Corlist N. Williams, Afton	20. National Register eligible? Not determined
21. History and significance on continuation page. <input type="checkbox"/>		22. Sources of information on continuation page. <input checked="" type="checkbox"/>	Historic District Potential? <input type="checkbox"/> Name of Potential District?

ARCHITECTURAL INFORMATION

23. Category of Property: Building	30. Roof Material: Undetermined	37. Windows: Non Historic Type: Doublehung
24. Vernacular or property type: Over 1-Story Commercial	31. Chimney placement: None	Panes pairs of 1/1 doublehung
25. Architectural style: Modern Movements	32. Structural system: Undetermined	38. Acreage (rural): Visible from public road? <input checked="" type="checkbox"/>
26. Plan Shape: Rectangular Long St. Fac	33. Exterior wall cladding: Brick	39. Changes: (describe in box 41 cont.) <input type="checkbox"/> Addition Date(s): <input type="checkbox"/> Altered Date(s): <input type="checkbox"/> Moved Date(s): <input type="checkbox"/> Other Date(s):
27. Number of Stories: 2 Stories	34. Foundation Material: Concrete	Endangered by:
28. No. of bays (1st floor): 3	35. Basement type: Undetermined	40. No. outbuildings (describe in box 40 cont.): 0
29. Roof Type: Flat	36. Front Porch Type: N/A	41. Further description of building features and associated resources on continuation page. <input checked="" type="checkbox"/>

OTHER

42. Current Owner/address: BOTONIS GROUP LLC 3228 RIDGE TOP VIEW DR ST LOUIS MO 63129	43. Inventory form prepared by (name): Patience Stuart Peter Meijer Architect, PC Additional Information/revisions by: Betsy Bradley Cultural Resources Office	44. Survey date: 45. Date of revisions: Survey Category: <input checked="" type="checkbox"/> RLS <input type="checkbox"/> ILS <input type="checkbox"/> Significant Properties Lis
--	---	--

FOR SHPO USE:

Date entered in inventory:	Level of survey: <input type="checkbox"/> reconnaissance <input type="checkbox"/> intensive	Additional research? <input type="checkbox"/> yes <input type="checkbox"/> no
National Register Status: <input type="checkbox"/> listed <input type="checkbox"/> in listed district	Other:	
Name:		
<input type="checkbox"/> pending listing <input type="checkbox"/> not eligible <input type="checkbox"/> eligible(district) <input type="checkbox"/> eligible (individually) <input type="checkbox"/> not determined		



ARCHITECTURAL/HISTORIC INVENTORY FORM

6410-8 HAMPTON AV

LOCATION MAP (include north arrow):

SITE MAP/PLAN (include north arrow):

Insert photograph of primary structure on property:

Photo 1:

Photo 2:

Description:

Looking east at building.

Description:

Date:

CD No.:

Image No.

Date:

CD No.:

Image No.

Photographer: PMA

Main Photo: Images2012\6410-8 HAMPTON AV .JPG



ARCHITECTURAL/HISTORIC INVENTORY FORM

6410-8 HAMPTON AV

21.(cont.) History:and significance. Expand box as necessary or add continuation pages.

22. (cont.) Sources of information. Expand box as necessary or add continuation pages.

City building permit #H5297, 5/19/1953. John P. Winderlich, architect; Corlist N. Williams, owner and builder, Afton.

40. (cont.) Description of environment and outbuilding. Expand box as necessary or add continuation pages.

41. (cont.) Description of primary resource. Expand box as necessary, or add continuation pages.

This two-story mixed use commercial block has a rectangular plan with a central entry. The Hampton façade features two glazed storefronts on each side of the central entrance below a projecting metal canopy dividing the two stories. The upper story has evenly-spaced square windows along the façade. At the center of the main façade is a slightly projecting composite masonry panel, extending from base to roof line, with a window filled with glass block in the upper story.

6410 Hampton



0 — 71460

GRESHAM ST GRESHAM ST

HAMPTON AVE

6410 Hampton



0 22ft



Trendy
SPA

Al's + HAIR
PROFESSIONALS

AMERICAN FARM
INSURANCE
FOREST BARTON
AGENCY
481-4243



ST. LOUIS POST-DISPATCH



ARCHITECTURAL/HISTORIC INVENTORY FORM

1. Survey no. SLC-AS-047	2. Survey name: Thematic Survey of Modern Movement Architecture in St. Louis		
3. County: St. Louis [Independent City]	4. Address: 6411-3 HAMPTON AV		
Alternate address if applicable			
5. City/State: St. Louis [Independent City], M	6. UTM:	or: LAT	7. Township/Range/Section: T: R: S: N/A
8. Historic Name (if known):		9. Present/other name (if known):	
10. Ownership:	11a. Historic Use (if known):	11b. Current Use:	

HISTORICAL DATA

12. Construction date: Major addition/alteration date:	1950 1956	15. Architect:	18. Previously surveyed? <input type="checkbox"/> Cite survey name in box 22 cont. (page 3)
13. Significant date/period:		16. Builder/contractor:	19. On National Register? Cite nomination name in box 22 cont. (page 3)
14. Area(s) of significance:		17. Original or significant owner:	20. National Register eligible?
21. History and significance on continuation page. <input type="checkbox"/>		22. Sources of information on continuation page. <input type="checkbox"/>	Historic District Potential? <input type="checkbox"/> Name of Potential District?

ARCHITECTURAL INFORMATION

23. Category of Property:	30. Roof Material:	37. Windows: Type:
24. Vernacular or property type: 1-Story Commercial	31. Chimney placement:	Panes
25. Architectural style: Modern Movements	32. Structural system:	38. Acreage (rural): Visible from public road? <input type="checkbox"/>
26. Plan Shape:	33. Exterior wall cladding:	39. Changes: (describe in box 41 cont.) <input type="checkbox"/> Addition Date(s): <input type="checkbox"/> Altered Date(s): <input type="checkbox"/> Moved Date(s): <input type="checkbox"/> Other Date(s):
27. Number of Stories:	34. Foundation Material:	Endangered by:
28. No. of bays (1st floor)	35. Basement type:	40. No. outbuildings (describe in box 40 cont.):
29. Roof Type:	36. Front Porch Type:	41. Further description of building features and associated resources on continuation page. <input type="checkbox"/>

OTHER

42. Current Owner/address: MATTEUZZI, DENNIS J & CHRISTINE	43. Inventory form prepared by (name):	44. Survey date:
1270 SAINT ANTHONY LN FLORISSANT MO 63033	Additional Information/revisions by:	45. Date of revisions:
FOR SHPO USE:		Survey Category: <input type="checkbox"/> RLS <input type="checkbox"/> ILS <input type="checkbox"/> Significant Properties List

Date entered in inventory:	Level of survey: <input type="checkbox"/> reconnaissance <input type="checkbox"/> intensive	Additional research? <input type="checkbox"/> yes <input type="checkbox"/> no
National Register Status: <input type="checkbox"/> listed <input type="checkbox"/> in listed district	Other:	
Name:		
<input type="checkbox"/> pending listing <input type="checkbox"/> not eligible <input type="checkbox"/> eligible(district) <input type="checkbox"/> eligible (individually) <input type="checkbox"/> not determined		



ARCHITECTURAL/HISTORIC INVENTORY FORM

6411-3 HAMPTON AV

LOCATION MAP (include north arrow):

SITE MAP/PLAN (include north arrow):

Insert photograph of primary structure on property:

Photo 1:

Photo 2:

Description:

Description:

Date:

CD No.:

Image No.

Date:

CD No.:

Image No.

Photographer:

Main Photo: Images2012\CompleteSurveyPhotos\Hampton6411.JPG



ARCHITECTURAL/HISTORIC INVENTORY FORM

6411-3 HAMPTON AV

21.(cont.) History:and significance. Expand box as necessary or add continuation pages.

22. (cont.) Sources of information. Expand box as necessary or add continuation pages.

40. (cont.) Description of environment and outbuilding. Expand box as necessary or add continuation pages.

41. (cont.) Description of primary resource. Expand box as necessary, or add continuation pages.

Curved corner.

«k»
CAFÉ
KORZO

FIRELANE
GRAPHICS
WINDOW TINT • SIGNS • BANNERS

& BISTRO
D! EVERYDAY!

CAFÉ
KORZO
314-548-0000

FOR LEASE
(314) 725-2288

FIRELANE
TOTAL PERFORMANCE GRAPHICS
We





ARCHITECTURAL/HISTORIC INVENTORY FORM

1. Survey no. SLC-AS-047	2. Survey name: Thematic Survey of Modern Movement Architecture in St. Louis		
3. County: St. Louis [Independent City]	4. Address: 6421 HAMPTON AV		
Alternate address if applicable			
5. City/State: St. Louis [Independent City], M	6. UTM:	or: LAT	7. Township/Range/Section: T: R: S: N/A
8. Historic Name (if known):		9. Present/other name (if known):	
10. Ownership:	11a. Historic Use (if known):	11b. Current Use:	

HISTORICAL DATA

12. Construction date: Major addition/alteration date:	1945	15. Architect:	18. Previously surveyed? <input type="checkbox"/> Cite survey name in box 22 cont. (page 3)
13. Significant date/period:		16. Builder/contractor:	19. On National Register? Cite nomination name in box 22 cont. (page 3)
14. Area(s) of significance:		17. Original or significant owner:	20. National Register eligible?
21. History and significance on continuation page. <input type="checkbox"/>		22. Sources of information on continuation page. <input type="checkbox"/>	Historic District Potential? <input type="checkbox"/> Name of Potential District?

ARCHITECTURAL INFORMATION

23. Category of Property:	30. Roof Material:	37. Windows: Type:
24. Vernacular or property type: 1-Story Commercial	31. Chimney placement:	Panes
25. Architectural style: Modern Movements	32. Structural system:	38. Acreage (rural): Visible from public road? <input type="checkbox"/>
26. Plan Shape:	33. Exterior wall cladding:	39. Changes: (describe in box 41 cont.) <input type="checkbox"/> Addition Date(s): <input type="checkbox"/> Altered Date(s): <input type="checkbox"/> Moved Date(s): <input type="checkbox"/> Other Date(s):
27. Number of Stories:	34. Foundation Material:	Endangered by:
28. No. of bays (1st floor)	35. Basement type:	40. No. outbuildings (describe in box 40 cont.):
29. Roof Type:	36. Front Porch Type:	41. Further description of building features and associated resources on continuation page. <input type="checkbox"/>

OTHER

42. Current Owner/address: TOKEN ASSET MANAGEMENT LLC	43. Inventory form prepared by (name):	44. Survey date:
17303 COUNTRYSIDE MANOR PKWY CHESTERFIELD MO 63005	Additional Information/revisions by:	45. Date of revisions:
Survey Category: <input type="checkbox"/> RLS <input type="checkbox"/> ILS <input type="checkbox"/> Significant Properties List		

FOR SHPO USE:

Date entered in inventory:	Level of survey: <input type="checkbox"/> reconnaissance <input type="checkbox"/> intensive	Additional research? <input type="checkbox"/> yes <input type="checkbox"/> no
National Register Status: <input type="checkbox"/> listed <input type="checkbox"/> in listed district	Other:	
Name:		
<input type="checkbox"/> pending listing <input type="checkbox"/> not eligible <input type="checkbox"/> eligible(district) <input type="checkbox"/> eligible (individually) <input type="checkbox"/> not determined		



ARCHITECTURAL/HISTORIC INVENTORY FORM

6421 HAMPTON AV

LOCATION MAP (include north arrow):

SITE MAP/PLAN (include north arrow):

Insert photograph of primary structure on property:

Photo 1:

Photo 2:

Description:

Description:

Date:

CD No.:

Image No.

Date:

CD No.:

Image No.

Photographer:

Main Photo: Images2012\CompleteSurveyPhotos\Hampton6421.JPG



ARCHITECTURAL/HISTORIC INVENTORY FORM

6421 HAMPTON AV

21.(cont.) History:and significance. Expand box as necessary or add continuation pages.

22. (cont.) Sources of information. Expand box as necessary or add continuation pages.

40. (cont.) Description of environment and outbuilding. Expand box as necessary or add continuation pages.

41. (cont.) Description of primary resource. Expand box as necessary, or add continuation pages.

Stone veneer.



6421

B2C



ARCHITECTURAL/HISTORIC INVENTORY FORM

1. Survey no. SLC-AS-047	2. Survey name: Thematic Survey of Modern Movement Architecture in St. Louis
3. County: St. Louis [Independent City]	4. Address: 6425-31 HAMPTON AV
Alternate address if applicable	
5. City/State: St. Louis [Independent City], M	6. UTM: or: LAT LONG: 7. Township/Range/Section: T: R: S: N/A
8. Historic Name (if known):	9. Present/other name (if known):
10. Ownership:	11a. Historic Use (if known): 11b. Current Use:

HISTORICAL DATA

12. Construction date: Major addition/alteration date:	1951	15. Architect:	18. Previously surveyed? <input type="checkbox"/> Cite survey name in box 22 cont. (page 3)
13. Significant date/period:		16. Builder/contractor:	19. On National Register? Cite nomination name in box 22 cont. (page 3)
14. Area(s) of significance:		17. Original or significant owner:	20. National Register eligible?
21. History and significance on continuation page. <input type="checkbox"/>		22. Sources of information on continuation page. <input type="checkbox"/>	Historic District Potential? <input type="checkbox"/> Name of Potential District?

ARCHITECTURAL INFORMATION

23. Category of Property:	30. Roof Material:	37. Windows: Type:
24. Vernacular or property type: 1-Story Commercial	31. Chimney placement:	Panes
25. Architectural style: Modern Movements	32. Structural system:	38. Acreage (rural): Visible from public road? <input type="checkbox"/>
26. Plan Shape:	33. Exterior wall cladding:	39. Changes: (describe in box 41 cont.) <input type="checkbox"/> Addition Date(s) <input type="checkbox"/> Altered Date(s) <input type="checkbox"/> Moved Date(s) <input type="checkbox"/> Other Date(s)
27. Number of Stories:	34. Foundation Material:	Endangered by:
28. No. of bays (1st floor)	35. Basement type:	40. No. outbuildings (describe in box 40 cont.):
29. Roof Type:	36. Front Porch Type:	41. Further description of building features and associated resources on continuation page. <input type="checkbox"/>

OTHER

42. Current Owner/address: BRAUN, NORMAN H & BARBARA A TRS	43. Inventory form prepared by (name):	44. Survey date:
8630 BLIND PASS RD #13 ST PETE BCH FL 33706	Additional Information/revisions by:	45. Date of revisions:
FOR SHPO USE:		Survey Category: <input type="checkbox"/> RLS <input type="checkbox"/> ILS <input type="checkbox"/> Significant Properties List

Date entered in inventory:	Level of survey: <input type="checkbox"/> reconnaissance <input type="checkbox"/> intensive	Additional research? <input type="checkbox"/> yes <input type="checkbox"/> no
National Register Status: <input type="checkbox"/> listed <input type="checkbox"/> in listed district	Other:	
Name:		
<input type="checkbox"/> pending listing <input type="checkbox"/> not eligible <input type="checkbox"/> eligible(district) <input type="checkbox"/> eligible (individually) <input type="checkbox"/> not determined		



ARCHITECTURAL/HISTORIC INVENTORY FORM

6425-31 HAMPTON AV

LOCATION MAP (include north arrow):

SITE MAP/PLAN (include north arrow):

Insert photograph of primary structure on property:

Photo 1:

Photo 2:

Description:

Description:

Date: CD No.: Image No.

Date: CD No.: Image No.

Photographer:

Main Photo: Images2012\CompleteSurveyPhotos\Hampton6425.JPG



ARCHITECTURAL/HISTORIC INVENTORY FORM

6425-31 HAMPTON AV

21.(cont.) History:and significance. Expand box as necessary or add continuation pages.

22. (cont.) Sources of information. Expand box as necessary or add continuation pages.

40. (cont.) Description of environment and outbuilding. Expand box as necessary or add continuation pages.

41. (cont.) Description of primary resource. Expand box as necessary, or add continuation pages.

Blonde brick, terra cotta entry.



FUTONS • BUNKS
THE **BEDGUY**

THE **BEDGUY**

ECONOMY PRICES

15 QUEEN SETS
\$550

15 QUEEN SETS
UNDER \$550

Shop
Sant
Luis



ARCHITECTURAL/HISTORIC INVENTORY FORM

1. Survey no. SLC-AS-047	2. Survey name: Thematic Survey of Modern Movement Architecture in St. Louis		
3. County: St. Louis [Independent City]	4. Address: 6917 HAMPTON AV		
Alternate address if applicable			
5. City/State: St. Louis [Independent City], M	6. UTM:	or: LAT	7. Township/Range/Section: T: R: S: N/A
8. Historic Name (if known):		9. Present/other name (if known):	
10. Ownership:	11a. Historic Use (if known):	11b. Current Use:	

HISTORICAL DATA

12. Construction date: Major addition/alteration date:	1955	15. Architect:	18. Previously surveyed? <input type="checkbox"/> Cite survey name in box 22 cont. (page 3)
13. Significant date/period:		16. Builder/contractor:	
14. Area(s) of significance:		17. Original or significant owner:	19. On National Register? Cite nomination name in box 22 cont. (page 3)
			20. National Register eligible?
21. History and significance on continuation page. <input type="checkbox"/>		22. Sources of information on continuation page. <input type="checkbox"/>	Historic District Potential? <input type="checkbox"/> Name of Potential District?

ARCHITECTURAL INFORMATION

23. Category of Property:	30. Roof Material:	37. Windows: Type:
24. Vernacular or property type: 1-Story Commercial	31. Chimney placement:	Panes
25. Architectural style: Modern Movements	32. Structural system:	38. Acreage (rural): Visible from public road? <input type="checkbox"/>
26. Plan Shape:	33. Exterior wall cladding:	39. Changes: (describe in box 41 cont.) <input type="checkbox"/> Addition Date(s): <input type="checkbox"/> Altered Date(s): <input type="checkbox"/> Moved Date(s): <input type="checkbox"/> Other Date(s):
27. Number of Stories:	34. Foundation Material:	Endangered by:
28. No. of bays (1st floor)	35. Basement type:	40. No. outbuildings (describe in box 40 cont.):
29. Roof Type:	36. Front Porch Type:	41. Further description of building features and associated resources on continuation page. <input type="checkbox"/>

OTHER

42. Current Owner/address: ST LOUIS HILLS DONUT SHOP	43. Inventory form prepared by (name):	44. Survey date:
6917 HAMPTON AVE	Additional Information/revisions by:	45. Date of revisions:
ST LOUIS MO 63109		Survey Category: <input type="checkbox"/> RLS <input type="checkbox"/> ILS <input type="checkbox"/> Significant Properties List

FOR SHPO USE:

Date entered in inventory:	Level of survey: <input type="checkbox"/> reconnaissance <input type="checkbox"/> intensive	Additional research? <input type="checkbox"/> yes <input type="checkbox"/> no
National Register Status: <input type="checkbox"/> listed <input type="checkbox"/> in listed district	Other:	
Name:		
<input type="checkbox"/> pending listing <input type="checkbox"/> not eligible <input type="checkbox"/> eligible(district) <input type="checkbox"/> eligible (individually) <input type="checkbox"/> not determined		



ARCHITECTURAL/HISTORIC INVENTORY FORM

6917 HAMPTON AV

LOCATION MAP (include north arrow):

SITE MAP/PLAN (include north arrow):

Insert photograph of primary structure on property:

Photo 1:

Photo 2:

Description:

Description:

Date:

CD No.:

Image No.

Date:

CD No.:

Image No.

Photographer:

Main Photo: Images2012\CompleteSurveyPhotos\Hampton6917.JPG



ARCHITECTURAL/HISTORIC INVENTORY FORM

6917 HAMPTON AV

21.(cont.) History:and significance. Expand box as necessary or add continuation pages.

22. (cont.) Sources of information. Expand box as necessary or add continuation pages.

40. (cont.) Description of environment and outbuilding. Expand box as necessary or add continuation pages.

41. (cont.) Description of primary resource. Expand box as necessary, or add continuation pages.

Old drive-in restaurant





ARCHITECTURAL/HISTORIC INVENTORY FORM

1. Survey no. SLC-AS-047	2. Survey name: Thematic Survey of Midcentury Modern Movement Nonresidential Architecture in St. Louis		
3. County: St. Louis [Independent City]	4. Address: 6921 HAMPTON AV		
Alternate address if applicable			
5. City/State: St. Louis [Independent City], M	6. UTM:	or: LAT	7. Township/Range/Section: T: R: S: N/A
8. Historic Name (if known):		9. Present/other name (if known):	
10. Ownership:	11a. Historic Use (if known):	11b. Current Use:	

HISTORICAL DATA

12. Construction date: Major addition/alteration date:	1949	15. Architect:	18. Previously surveyed? <input type="checkbox"/> Cite survey name in box 22 cont. (page 3)
13. Significant date/period:		16. Builder/contractor:	19. On National Register? Cite nomination name in box 22 cont. (page 3)
14. Area(s) of significance:		17. Original or significant owner:	20. National Register eligible?
21. History and significance on continuation page. <input type="checkbox"/>		22. Sources of information on continuation page. <input type="checkbox"/>	Historic District Potential? <input type="checkbox"/> Name of Potential District?

ARCHITECTURAL INFORMATION

23. Category of Property:	30. Roof Material:	37. Windows: Type:
24. Vernacular or property type: Office Building	31. Chimney placement:	Panes
25. Architectural style: Modern Movements	32. Structural system:	38. Acreage (rural): Visible from public road? <input type="checkbox"/>
26. Plan Shape:	33. Exterior wall cladding:	39. Changes: (describe in box 41 cont.) <input type="checkbox"/> Addition Date(s): <input type="checkbox"/> Altered Date(s): <input type="checkbox"/> Moved Date(s): <input type="checkbox"/> Other Date(s):
27. Number of Stories:	34. Foundation Material:	Endangered by:
28. No. of bays (1st floor)	35. Basement type:	40. No. outbuildings (describe in box 40 cont.):
29. Roof Type:	36. Front Porch Type:	41. Further description of building features and associated resources on continuation page. <input type="checkbox"/>

OTHER

42. Current Owner/address: BOEGER, JOSEPH G	43. Inventory form prepared by (name):	44. Survey date:
5709 LISETTE AVE	Additional Information/revisions by:	45. Date of revisions:
ST LOUIS MO 63109		Survey Category: <input type="checkbox"/> RLS <input type="checkbox"/> ILS <input type="checkbox"/> Significant Properties List

FOR SHPO USE:

Date entered in inventory:	Level of survey: <input type="checkbox"/> reconnaissance <input type="checkbox"/> intensive	Additional research? <input type="checkbox"/> yes <input type="checkbox"/> no
National Register Status: <input type="checkbox"/> listed <input type="checkbox"/> in listed district	Other:	
Name:		
<input type="checkbox"/> pending listing <input type="checkbox"/> not eligible <input type="checkbox"/> eligible(district) <input type="checkbox"/> eligible (individually) <input type="checkbox"/> not determined		



ARCHITECTURAL/HISTORIC INVENTORY FORM

6921 HAMPTON AV

LOCATION MAP (include north arrow):

SITE MAP/PLAN (include north arrow):

Insert photograph of primary structure on property:

Photo 1:

Photo 2:

Description:

Description:

Date:

CD No.:

Image No.

Date:

CD No.:

Image No.

Photographer:

Main Photo: Images2012\CompleteSurveyPhotos\Hampton6921.JPG



ARCHITECTURAL/HISTORIC INVENTORY FORM

6921 HAMPTON AV

21.(cont.) History:and significance. Expand box as necessary or add continuation pages.

22. (cont.) Sources of information. Expand box as necessary or add continuation pages.

40. (cont.) Description of environment and outbuilding. Expand box as necessary or add continuation pages.

41. (cont.) Description of primary resource. Expand box as necessary, or add continuation pages.

front gabled brick building. Windows and door modified



6921

TRAVEL
DESK
EST. 1992
814.352.0068



ARCHITECTURAL/HISTORIC INVENTORY FORM

1. Survey no. SLC-AS-047	2. Survey name: Thematic Survey of Modern Movement Architecture in St. Louis		
3. County: St. Louis [Independent City]	4. Address: 6925 HAMPTON AV		
Alternate address if applicable			
5. City/State: St. Louis [Independent City], M	6. UTM:	or: LAT	7. Township/Range/Section: T: R: S: N/A
8. Historic Name (if known):		9. Present/other name (if known):	
10. Ownership:		11a. Historic Use (if known):	11b. Current Use:

HISTORICAL DATA

12. Construction date: Major addition/alteration date:	1954	15. Architect:	18. Previously surveyed? <input type="checkbox"/> Cite survey name in box 22 cont. (page 3)
13. Significant date/period:		16. Builder/contractor:	19. On National Register? Cite nomination name in box 22 cont. (page 3)
14. Area(s) of significance:		17. Original or significant owner:	20. National Register eligible?
21. History and significance on continuation page. <input type="checkbox"/>		22. Sources of information on continuation page. <input type="checkbox"/>	Historic District Potential? <input type="checkbox"/> Name of Potential District?

ARCHITECTURAL INFORMATION

23. Category of Property:	30. Roof Material:	37. Windows: Type:
24. Vernacular or property type: 1-Story Commercial	31. Chimney placement:	Panes
25. Architectural style: Modern Movements	32. Structural system:	38. Acreage (rural): Visible from public road? <input type="checkbox"/>
26. Plan Shape:	33. Exterior wall cladding:	39. Changes: (describe in box 41 cont.) <input type="checkbox"/> Addition Date(s): <input type="checkbox"/> Altered Date(s): <input type="checkbox"/> Moved Date(s): <input type="checkbox"/> Other Date(s):
27. Number of Stories:	34. Foundation Material:	Endangered by:
28. No. of bays (1st floor)	35. Basement type:	40. No. outbuildings (describe in box 40 cont.):
29. Roof Type:	36. Front Porch Type:	41. Further description of building features and associated resources on continuation page. <input type="checkbox"/>

OTHER

42. Current Owner/address: GROOMING BY HOUSE OF PHIDEAU INC	43. Inventory form prepared by (name):	44. Survey date:
6925 HAMPTON AV ST LOUIS MO 63109	Additional Information/revisions by:	45. Date of revisions:
FOR SHPO USE:		Survey Category: <input type="checkbox"/> RLS <input type="checkbox"/> ILS <input type="checkbox"/> Significant Properties List

Date entered in inventory:	Level of survey: <input type="checkbox"/> reconnaissance <input type="checkbox"/> intensive	Additional research? <input type="checkbox"/> yes <input type="checkbox"/> no
National Register Status: <input type="checkbox"/> listed <input type="checkbox"/> in listed district	Other:	
Name:		
<input type="checkbox"/> pending listing <input type="checkbox"/> not eligible <input type="checkbox"/> eligible(district) <input type="checkbox"/> eligible (individually) <input type="checkbox"/> not determined		



6925 HAMPTON AV

SITE MAP/PLAN (include north arrow):

Insert photograph of primary structure on property:

Photo 2:

Description:

Image No.	
-----------	--

Images2012\CompleteSurveyPhotos\Hampton6925.JPG



ARCHITECTURAL/HISTORIC INVENTORY FORM

6925 HAMPTON AV

21.(cont.) History:and significance. Expand box as necessary or add continuation pages.

22. (cont.) Sources of information. Expand box as necessary or add continuation pages.

40. (cont.) Description of environment and outbuilding. Expand box as necessary or add continuation pages.

41. (cont.) Description of primary resource. Expand box as necessary, or add continuation pages.

Possible Hampton cooridor historic district?



Studio
One A
314-352-3939

6925

Studio
One A

OPEN
HOUSE
OF
PHIDEAU
314-352-0448
GROOMING

GROOMING

6929



ARCHITECTURAL/HISTORIC INVENTORY FORM

1. Survey no. SLC-AS-047		2. Survey name: Thematic Survey of Midcentury Modern Movement Nonresidential Architecture in St. Louis	
3. County: St. Louis [Independent City]		4. Address: 6933 HAMPTON AV	
Alternate address if applicable			
5. City/State: St. Louis [Independent City], M		6. UTM: LAT LONG:	7. Township/Range/Section: T: R: S: N/A
8. Historic Name (if known):		9. Present/other name (if known):	
10. Ownership:	11a. Historic Use (if known):	11b. Current Use:	

HISTORICAL DATA

12. Construction date: Major addition/alteration date:	1950	15. Architect:	18. Previously surveyed? <input type="checkbox"/> Cite survey name in box 22 cont. (page 3)
13. Significant date/period:		16. Builder/contractor:	19. On National Register? Cite nomination name in box 22 cont. (page 3)
14. Area(s) of significance:		17. Original or significant owner:	20. National Register eligible?
21. History and significance on continuation page. <input type="checkbox"/>		22. Sources of information on continuation page. <input type="checkbox"/>	Historic District Potential? <input type="checkbox"/> Name of Potential District?

ARCHITECTURAL INFORMATION

23. Category of Property:	30. Roof Material:	37. Windows: Type:
24. Vernacular or property type: Over 1-Story Commercial	31. Chimney placement:	Panes
25. Architectural style: Modern Movements	32. Structural system:	38. Acreage (rural): Visible from public road? <input type="checkbox"/>
26. Plan Shape:	33. Exterior wall cladding:	39. Changes: (describe in box 41 cont.) <input type="checkbox"/> Addition Date(s): <input type="checkbox"/> Altered Date(s): <input type="checkbox"/> Moved Date(s): <input type="checkbox"/> Other Date(s):
27. Number of Stories:	34. Foundation Material:	Endangered by:
28. No. of bays (1st floor)	35. Basement type:	40. No. outbuildings (describe in box 40 cont.):
29. Roof Type:	36. Front Porch Type:	41. Further description of building features and associated resources on continuation page. <input type="checkbox"/>

OTHER

42. Current Owner/address: THOMA, SHARON C/O SHARON J CERUTTI 6655 WINONA AVE ST LOUIS MO 63109	43. Inventory form prepared by (name): Additional Information/revisions by:	44. Survey date: 45. Date of revisions: Survey Category: <input type="checkbox"/> RLS <input type="checkbox"/> ILS <input type="checkbox"/> Significant Properties List
---	--	--

FOR SHPO USE:

Date entered in inventory:	Level of survey: <input type="checkbox"/> reconnaissance <input type="checkbox"/> intensive	Additional research? <input type="checkbox"/> yes <input type="checkbox"/> no
National Register Status: <input type="checkbox"/> listed <input type="checkbox"/> in listed district	Other:	
Name:		
<input type="checkbox"/> pending listing <input type="checkbox"/> not eligible <input type="checkbox"/> eligible(district) <input type="checkbox"/> eligible (individually) <input type="checkbox"/> not determined		



ARCHITECTURAL/HISTORIC INVENTORY FORM

6933 HAMPTON AV

LOCATION MAP (include north arrow):

SITE MAP/PLAN (include north arrow):

Insert photograph of primary structure on property:

Photo 1:

Photo 2:

Description:

Description:

Date:

CD No.:

Image No.

Date:

CD No.:

Image No.

Photographer:

Main Photo: Images2012\CompleteSurveyPhotos\Hampton6933.JPG



ARCHITECTURAL/HISTORIC INVENTORY FORM

6933 HAMPTON AV

21.(cont.) History:and significance. Expand box as necessary or add continuation pages.

22. (cont.) Sources of information. Expand box as necessary or add continuation pages.

40. (cont.) Description of environment and outbuilding. Expand box as necessary or add continuation pages.

41. (cont.) Description of primary resource. Expand box as necessary, or add continuation pages.

Possible Hampton cooridor historic district?



ALL AMERICAN COLLECTIBLES

MO'S COMICS

6933

VOTED #1
by RFT





ARCHITECTURAL/HISTORIC INVENTORY FORM

1. Survey no. SLC-AS-047	2. Survey name: Thematic Survey of Midcentury Modern Movement Nonresidential Architecture in St. Louis		
3. County: St. Louis [Independent City]	4. Address: 7001 HAMPTON AV		
Alternate address if applicable			
5. City/State: St. Louis [Independent City], M	6. UTM:	or: LAT	7. Township/Range/Section: T: R: S: N/A
8. Historic Name (if known):		9. Present/other name (if known):	
10. Ownership:		11a. Historic Use (if known):	11b. Current Use:

HISTORICAL DATA

12. Construction date: Major addition/alteration date:	1957	15. Architect:	18. Previously surveyed? <input type="checkbox"/> Cite survey name in box 22 cont. (page 3)
13. Significant date/period:		16. Builder/contractor:	19. On National Register? Cite nomination name in box 22 cont. (page 3)
14. Area(s) of significance:		17. Original or significant owner:	20. National Register eligible?
21. History and significance on continuation page. <input type="checkbox"/>		22. Sources of information on continuation page. <input type="checkbox"/>	Historic District Potential? <input type="checkbox"/> Name of Potential District?

ARCHITECTURAL INFORMATION

23. Category of Property:	30. Roof Material:	37. Windows: Type:
24. Vernacular or property type: Office Building	31. Chimney placement:	Panes
25. Architectural style: Modern Movements	32. Structural system:	38. Acreage (rural): Visible from public road? <input type="checkbox"/>
26. Plan Shape:	33. Exterior wall cladding:	39. Changes: (describe in box 41 cont.) <input type="checkbox"/> Addition Date(s) <input type="checkbox"/> Altered Date(s) <input type="checkbox"/> Moved Date(s) <input type="checkbox"/> Other Date(s)
27. Number of Stories:	34. Foundation Material:	Endangered by:
28. No. of bays (1st floor)	35. Basement type:	40. No. outbuildings (describe in box 40 cont.):
29. Roof Type:	36. Front Porch Type:	41. Further description of building features and associated resources on continuation page. <input type="checkbox"/>

OTHER

42. Current Owner/address: SCHAEFFER, ROBERT G JR & CANDICE J TR 7001 HAMPTON AV ST LOUIS MO 63109	43. Inventory form prepared by (name): Additional Information/revisions by:	44. Survey date: 45. Date of revisions: Survey Category: <input type="checkbox"/> RLS <input type="checkbox"/> ILS <input type="checkbox"/> Significant Properties List
--	--	--

FOR SHPO USE:

Date entered in inventory:	Level of survey: <input type="checkbox"/> reconnaissance <input type="checkbox"/> intensive	Additional research? <input type="checkbox"/> yes <input type="checkbox"/> no
National Register Status: <input type="checkbox"/> listed <input type="checkbox"/> in listed district	Other:	
Name:		
<input type="checkbox"/> pending listing <input type="checkbox"/> not eligible <input type="checkbox"/> eligible(district) <input type="checkbox"/> eligible (individually) <input type="checkbox"/> not determined		



ARCHITECTURAL/HISTORIC INVENTORY FORM

7001 HAMPTON AV

LOCATION MAP (include north arrow):

SITE MAP/PLAN (include north arrow):

Insert photograph of primary structure on property:

Photo 1:

Photo 2:

Description:

Description:

Date: CD No.: Image No.

Date: CD No.: Image No.

Photographer:

Main Photo: Images2012\CompleteSurveyPhotos\Hampton7001.JPG



ARCHITECTURAL/HISTORIC INVENTORY FORM

7001 HAMPTON AV

21.(cont.) History:and significance. Expand box as necessary or add continuation pages.

22. (cont.) Sources of information. Expand box as necessary or add continuation pages.

40. (cont.) Description of environment and outbuilding. Expand box as necessary or add continuation pages.

41. (cont.) Description of primary resource. Expand box as necessary, or add continuation pages.

Possible Hampton cooridor historic district?



ST. LOUIS
HILLS
VETERINARY
CLINIC

HAMPTON

219773
AQUA
SYSTEMS

Operated by
Aqua Transport, LLC

USDOT 756581



ARCHITECTURAL/HISTORIC INVENTORY FORM

1. Survey no. SLC-AS-047	2. Survey name: Thematic Survey of Midcentury Modern Movement Nonresidential Architecture in St. Louis		
3. County: St. Louis [Independent City]	4. Address: 7047 HAMPTON AV		
Alternate address if applicable			
5. City/State: St. Louis [Independent City], M	6. UTM:	or: LAT	7. Township/Range/Section: T: R: S: N/A
8. Historic Name (if known):		9. Present/other name (if known):	
10. Ownership: Private		11a. Historic Use (if known):	11b. Current Use:

HISTORICAL DATA

12. Construction date: Major addition/alteration date:	1960	15. Architect:	18. Previously surveyed? <input type="checkbox"/> Cite survey name in box 22 cont. (page 3)
13. Significant date/period:		16. Builder/contractor:	19. On National Register? Cite nomination name in box 22 cont. (page 3)
14. Area(s) of significance:		17. Original or significant owner:	20. National Register eligible?
21. History and significance on continuation page. <input type="checkbox"/>		22. Sources of information on continuation page. <input type="checkbox"/>	Historic District Potential? <input type="checkbox"/> Name of Potential District?

ARCHITECTURAL INFORMATION

23. Category of Property: Building	30. Roof Material:	37. Windows: Type:
24. Vernacular or property type: Office Building	31. Chimney placement:	Panes
25. Architectural style: Modern Movements	32. Structural system:	38. Acreage (rural): Visible from public road? <input checked="" type="checkbox"/>
26. Plan Shape:	33. Exterior wall cladding:	39. Changes: (describe in box 41 cont.) <input type="checkbox"/> Addition Date(s): <input type="checkbox"/> Altered Date(s): <input type="checkbox"/> Moved Date(s): <input type="checkbox"/> Other Date(s):
27. Number of Stories:	34. Foundation Material:	Endangered by:
28. No. of bays (1st floor)	35. Basement type:	40. No. outbuildings (describe in box 40 cont.):
29. Roof Type:	36. Front Porch Type:	41. Further description of building features and associated resources on continuation page. <input type="checkbox"/>

OTHER

42. Current Owner/address: METRO SOUTH FINANCIAL INC 7047 HAMPTON AV ST LOUIS MO 63109	43. Inventory form prepared by (name): Patience Stuart Peter Meijer Architect, PC Additional Information/revisions by:	44. Survey date: 45. Date of revisions: Survey Category: <input type="checkbox"/> RLS <input type="checkbox"/> ILS <input type="checkbox"/> Significant Properties List
---	---	--

FOR SHPO USE:

Date entered in inventory:	Level of survey: <input type="checkbox"/> reconnaissance <input type="checkbox"/> intensive	Additional research? <input type="checkbox"/> yes <input type="checkbox"/> no
National Register Status: <input type="checkbox"/> listed <input type="checkbox"/> in listed district	Other:	
Name:		
<input type="checkbox"/> pending listing <input type="checkbox"/> not eligible <input type="checkbox"/> eligible(district) <input type="checkbox"/> eligible (individually) <input type="checkbox"/> not determined		



ARCHITECTURAL/HISTORIC INVENTORY FORM

7047 HAMPTON AV

LOCATION MAP (include north arrow):

SITE MAP/PLAN (include north arrow):

Insert photograph of primary structure on property:

Photo 1:

Photo 2:

Description:

Description:

Date:

CD No.:

Image No.

Date:

CD No.:

Image No.

Photographer:

Main Photo: Images2012\CompleteSurveyPhotos\Hampton7047.JPG



ARCHITECTURAL/HISTORIC INVENTORY FORM

7047 HAMPTON AV

21.(cont.) History:and significance. Expand box as necessary or add continuation pages.

22. (cont.) Sources of information. Expand box as necessary or add continuation pages.

City building permit A10584, 3/23/1957. Sidney Lebrach, architect; George Smith & Co., contractors; "Office building for Louise Reicher." See also E3243, 4/11/1969."

40. (cont.) Description of environment and outbuilding. Expand box as necessary or add continuation pages.

41. (cont.) Description of primary resource. Expand box as necessary, or add continuation pages.

Possible Hampton cooridor historic district?



BIRSINGER
AND ASSOCIATES, LPA, LLC
Tax and Accounting Services
314-353-3363
7047



ARCHITECTURAL/HISTORIC INVENTORY FORM

1. Survey no. SLC-AS-047	2. Survey name: Thematic Survey of Midcentury Modern Movement Nonresidential Architecture in St. Louis		
3. County: St. Louis [Independent City]	4. Address: 7450 HAMPTON AV		
Alternate address if applicable			
5. City/State: St. Louis [Independent City], M	6. UTM:	or: LAT	7. Township/Range/Section: T: R: S: N/A
8. Historic Name (if known):		9. Present/other name (if known):	
10. Ownership:	11a. Historic Use (if known):	11b. Current Use:	

HISTORICAL DATA

12. Construction date: Major addition/alteration date:	1963	15. Architect:	18. Previously surveyed? <input type="checkbox"/> Cite survey name in box 22 cont. (page 3)
13. Significant date/period:		16. Builder/contractor:	
14. Area(s) of significance:		17. Original or significant owner:	19. On National Register? Cite nomination name in box 22 cont. (page 3)
			20. National Register eligible?
21. History and significance on continuation page. <input type="checkbox"/>		22. Sources of information on continuation page. <input type="checkbox"/>	Historic District Potential? <input type="checkbox"/> Name of Potential District?

ARCHITECTURAL INFORMATION

23. Category of Property:	30. Roof Material:	37. Windows: Type:
24. Vernacular or property type: 1-Story Commercial	31. Chimney placement:	Panes
25. Architectural style: Modern Movements	32. Structural system:	38. Acreage (rural): Visible from public road? <input type="checkbox"/>
26. Plan Shape:	33. Exterior wall cladding:	39. Changes: (describe in box 41 cont.) <input type="checkbox"/> Addition Date(s): <input type="checkbox"/> Altered Date(s): <input type="checkbox"/> Moved Date(s): <input type="checkbox"/> Other Date(s):
27. Number of Stories:	34. Foundation Material:	Endangered by:
28. No. of bays (1st floor)	35. Basement type:	40. No. outbuildings (describe in box 40 cont.):
29. Roof Type:	36. Front Porch Type:	41. Further description of building features and associated resources on continuation page. <input type="checkbox"/>

OTHER

42. Current Owner/address: SCHNUCK MARKETS INC	43. Inventory form prepared by (name):	44. Survey date:
11420 LACKLAND RD	Additional Information/revisions by:	45. Date of revisions:
ST LOUIS MO 63146		Survey Category: <input type="checkbox"/> RLS <input type="checkbox"/> ILS <input type="checkbox"/> Significant Properties List

FOR SHPO USE:

Date entered in inventory:	Level of survey: <input type="checkbox"/> reconnaissance <input type="checkbox"/> intensive	Additional research? <input type="checkbox"/> yes <input type="checkbox"/> no
National Register Status: <input type="checkbox"/> listed <input type="checkbox"/> in listed district	Other:	
Name:		
<input type="checkbox"/> pending listing <input type="checkbox"/> not eligible <input type="checkbox"/> eligible(district) <input type="checkbox"/> eligible (individually) <input type="checkbox"/> not determined		



ARCHITECTURAL/HISTORIC INVENTORY FORM

7450 HAMPTON AV

LOCATION MAP (include north arrow):

SITE MAP/PLAN (include north arrow):

Insert photograph of primary structure on property:

Photo 1:

Photo 2:

Description:

Description:

Date:

CD No.:

Image No.

Date:

CD No.:

Image No.

Photographer:

Main Photo: Images2012\CompleteSurveyPhotos\Hampton7450.JPG



ARCHITECTURAL/HISTORIC INVENTORY FORM

7450 HAMPTON AV

21.(cont.) History:and significance. Expand box as necessary or add continuation pages.

22. (cont.) Sources of information. Expand box as necessary or add continuation pages.

40. (cont.) Description of environment and outbuilding. Expand box as necessary or add continuation pages.

41. (cont.) Description of primary resource. Expand box as necessary, or add continuation pages.

Schnucks. Façade totally rebuilt





ARCHITECTURAL/HISTORIC INVENTORY FORM

1. Survey no. SLC-AS-047	2. Survey name: Thematic Survey of Modern Movement Architecture in St. Louis		
3. County: St. Louis [Independent City]	4. Address: 4-50 HAMPTON VILLAGE PLAZA		
Alternate address if applicable			
5. City/State: St. Louis [Independent City], M	6. UTM:	or: LAT	7. Township/Range/Section: T: R: S: N/A
8. Historic Name (if known):		9. Present/other name (if known):	
10. Ownership:		11a. Historic Use (if known):	11b. Current Use:

HISTORICAL DATA

12. Construction date: Major addition/alteration date:	1949 1953	15. Architect:	18. Previously surveyed? <input type="checkbox"/> Cite survey name in box 22 cont. (page 3)
13. Significant date/period:		16. Builder/contractor:	19. On National Register? Cite nomination name in box 22 cont. (page 3)
14. Area(s) of significance:		17. Original or significant owner:	20. National Register eligible?
21. History and significance on continuation page. <input type="checkbox"/>		22. Sources of information on continuation page. <input type="checkbox"/>	Historic District Potential? <input type="checkbox"/> Name of Potential District?

ARCHITECTURAL INFORMATION

23. Category of Property:	30. Roof Material:	37. Windows: Type:
24. Vernacular or property type: Over 1-Story Commercial	31. Chimney placement:	Panes
25. Architectural style: Modern Movements	32. Structural system:	38. Acreage (rural): Visible from public road? <input type="checkbox"/>
26. Plan Shape:	33. Exterior wall cladding:	39. Changes: (describe in box 41 cont.) <input type="checkbox"/> Addition Date(s) <input type="checkbox"/> Altered Date(s) <input type="checkbox"/> Moved Date(s) <input type="checkbox"/> Other Date(s)
27. Number of Stories:	34. Foundation Material:	Endangered by:
28. No. of bays (1st floor)	35. Basement type:	40. No. outbuildings (describe in box 40 cont.):
29. Roof Type:	36. Front Porch Type:	41. Further description of building features and associated resources on continuation page. <input type="checkbox"/>

OTHER

42. Current Owner/address: HAMPTON VILLAGE PLAZA LLC DESCO GROUP INC 25 N BRENTWOOD BLVD CLAYTON MO 63105	43. Inventory form prepared by (name): Additional Information/revisions by:	44. Survey date: 45. Date of revisions: Survey Category: <input type="checkbox"/> RLS <input type="checkbox"/> ILS <input type="checkbox"/> Significant Properties List
---	--	--

FOR SHPO USE:

Date entered in inventory:	Level of survey: <input type="checkbox"/> reconnaissance <input type="checkbox"/> intensive	Additional research? <input type="checkbox"/> yes <input type="checkbox"/> no
National Register Status: <input type="checkbox"/> listed <input type="checkbox"/> in listed district	Other:	
Name:		
<input type="checkbox"/> pending listing <input type="checkbox"/> not eligible <input type="checkbox"/> eligible(district) <input type="checkbox"/> eligible (individually) <input type="checkbox"/> not determined		



ARCHITECTURAL/HISTORIC INVENTORY FORM

4-50 HAMPTON VILLAGE PLAZA

LOCATION MAP (include north arrow):

SITE MAP/PLAN (include north arrow):

Insert photograph of primary structure on property:

Photo 1:

Photo 2:

Description:

Description:

Date:

CD No.:

Image No.

Date:

CD No.:

Image No.

Photographer:

Main Photo: Images2012\CompleteSurveyPhotos\HamptonVillage4a.JPG



ARCHITECTURAL/HISTORIC INVENTORY FORM

4-50 HAMPTON VILLAGE PLAZA

21.(cont.) History:and significance. Expand box as necessary or add continuation pages.

22. (cont.) Sources of information. Expand box as necessary or add continuation pages.

40. (cont.) Description of environment and outbuilding. Expand box as necessary or add continuation pages.

41. (cont.) Description of primary resource. Expand box as necessary, or add continuation pages.

Hampton Village. Colonial revival style mixed use-development. Large grocery store addition built in 1984 on south end of complex.









ARCHITECTURAL/HISTORIC INVENTORY FORM

1. Survey no. SLC-AS-047		2. Survey name: Thematic Survey of Midcentury Modern Movement Nonresidential Architecture in St. Louis	
3. County: St. Louis [Independent City]		4. Address: 611 HARRIS AV	
Alternate address if applicable			
5. City/State: St. Louis [Independent City], M		6. UTM: LAT LONG:	7. Township/Range/Section: T: R: S: N/A
8. Historic Name (if known):		9. Present/other name (if known):	
10. Ownership:	11a. Historic Use (if known):	11b. Current Use:	

HISTORICAL DATA

12. Construction date: Major addition/alteration date:	1972	15. Architect:	18. Previously surveyed? <input type="checkbox"/> Cite survey name in box 22 cont. (page 3)
13. Significant date/period:		16. Builder/contractor:	19. On National Register? Cite nomination name in box 22 cont. (page 3)
14. Area(s) of significance:		17. Original or significant owner:	20. National Register eligible?
21. History and significance on continuation page. <input type="checkbox"/>		22. Sources of information on continuation page. <input type="checkbox"/>	Historic District Potential? <input type="checkbox"/> Name of Potential District?

ARCHITECTURAL INFORMATION

23. Category of Property:	30. Roof Material:	37. Windows: Type:
24. Vernacular or property type: Office in Front of Other Use	31. Chimney placement:	Panes
25. Architectural style: Modern Movements	32. Structural system:	38. Acreage (rural): Visible from public road? <input type="checkbox"/>
26. Plan Shape:	33. Exterior wall cladding:	39. Changes: (describe in box 41 cont.) <input type="checkbox"/> Addition Date(s) <input type="checkbox"/> Altered Date(s) <input type="checkbox"/> Moved Date(s) <input type="checkbox"/> Other Date(s)
27. Number of Stories:	34. Foundation Material:	Endangered by:
28. No. of bays (1st floor)	35. Basement type:	40. No. outbuildings (describe in box 40 cont.):
29. Roof Type:	36. Front Porch Type:	41. Further description of building features and associated resources on continuation page. <input type="checkbox"/>

OTHER

42. Current Owner/address: WILLIAMS, ROBERT & MELODY	43. Inventory form prepared by (name):	44. Survey date:
611 E HARRIS AV ST LOUIS MO 63147	Additional Information/revisions by:	45. Date of revisions:
FOR SHPO USE:		Survey Category: <input type="checkbox"/> RLS <input type="checkbox"/> ILS <input type="checkbox"/> Significant Properties List

Date entered in inventory:	Level of survey: <input type="checkbox"/> reconnaissance <input type="checkbox"/> intensive	Additional research? <input type="checkbox"/> yes <input type="checkbox"/> no
National Register Status: <input type="checkbox"/> listed <input type="checkbox"/> in listed district	Other:	
Name:		
<input type="checkbox"/> pending listing <input type="checkbox"/> not eligible <input type="checkbox"/> eligible(district) <input type="checkbox"/> eligible (individually) <input type="checkbox"/> not determined		



ARCHITECTURAL/HISTORIC INVENTORY FORM

611 HARRIS AV

LOCATION MAP (include north arrow):

SITE MAP/PLAN (include north arrow):

Insert photograph of primary structure on property:

Photo 1:

Photo 2:

Description:

Description:

Date:

CD No.:

Image No.

Date:

CD No.:

Image No.

Photographer:

Main Photo: Images2012\CompleteSurveyPhotos\Harris611.JPG



ARCHITECTURAL/HISTORIC INVENTORY FORM

611 HARRIS AV

21.(cont.) History:and significance. Expand box as necessary or add continuation pages.

22. (cont.) Sources of information. Expand box as necessary or add continuation pages.

40. (cont.) Description of environment and outbuilding. Expand box as necessary or add continuation pages.

41. (cont.) Description of primary resource. Expand box as necessary, or add continuation pages.

rear - transfer station?





ARCHITECTURAL/HISTORIC INVENTORY FORM

1. Survey no. SLC-AS-047		2. Survey name: Thematic Survey of Modern Movement Architecture in St. Louis	
3. County: St. Louis [Independent City]		4. Address: 641 HARRIS AV	
Alternate address if applicable			
5. City/State:		6. UTM: or: LAT LONG: 7. Township/Range/Section: T: R: S: N/A	
8. Historic Name (if known):		9. Present/other name (if known):	
10. Ownership:		11a. Historic Use (if known): 11b. Current Use:	

HISTORICAL DATA

12. Construction date: Major addition/alteration date:		15. Architect:		18. Previously surveyed? <input type="checkbox"/> Cite survey name in box 22 cont. (page 3)	
13. Significant date/period:		16. Builder/contractor:		19. On National Register? Cite nomination name in box 22 cont. (page 3)	
14. Area(s) of significance:		17. Original or significant owner:		20. National Register eligible?	
21. History and significance on continuation page. <input type="checkbox"/>		22. Sources of information on continuation page. <input type="checkbox"/>		Historic District Potential? <input type="checkbox"/> Name of Potential District?	

ARCHITECTURAL INFORMATION

23. Category of Property:		30. Roof Material:		37. Windows: Type: Panes	
24. Vernacular or property type: Other-Note in Comments		31. Chimney placement:		38. Acreage (rural): Visible from public road? <input type="checkbox"/>	
25. Architectural style: Modern Movements		32. Structural system:		39. Changes: (describe in box 41 cont.) <input type="checkbox"/> Addition Date(s): <input type="checkbox"/> Altered Date(s): <input type="checkbox"/> Moved Date(s): <input type="checkbox"/> Other Date(s):	
26. Plan Shape:		33. Exterior wall cladding:		Endangered by:	
27. Number of Stories:		34. Foundation Material:		40. No. outbuildings (describe in box 40 cont.): 0	
28. No. of bays (1st floor)		35. Basement type:		41. Further description of building features and associated resources on continuation page. <input type="checkbox"/>	
29. Roof Type:		36. Front Porch Type:			

OTHER

42. Current Owner/address: CITY OF ST LOUIS		43. Inventory form prepared by (name):		44. Survey date:	
				45. Date of revisions:	
		Additional Information/revisions by:		Survey Category: <input type="checkbox"/> RLS <input type="checkbox"/> ILS <input type="checkbox"/> Significant Properties List	

FOR SHPO USE:

Date entered in inventory:		Level of survey: <input type="checkbox"/> reconnaissance <input type="checkbox"/> intensive		Additional research? <input type="checkbox"/> yes <input type="checkbox"/> no	
National Register Status: <input type="checkbox"/> listed <input type="checkbox"/> in listed district		Other:			
Name:					
<input type="checkbox"/> pending listing <input type="checkbox"/> not eligible <input type="checkbox"/> eligible(district) <input type="checkbox"/> eligible (individually) <input type="checkbox"/> not determined					



ARCHITECTURAL/HISTORIC INVENTORY FORM

641 HARRIS AV

LOCATION MAP (include north arrow):	SITE MAP/PLAN (include north arrow):

Insert photograph of primary structure on property:

Photo 1:	Photo 2:
Description:	Description:
Date: CD No.: Image No.	Date: CD No.: Image No.
Photographer:	
Main Photo:	Images2012\CompleteSurveyPhotos\Harris641.jpg



ARCHITECTURAL/HISTORIC INVENTORY FORM

641 HARRIS AV

21.(cont.) History:and significance. Expand box as necessary or add continuation pages.

22. (cont.) Sources of information. Expand box as necessary or add continuation pages.

40. (cont.) Description of environment and outbuilding. Expand box as necessary or add continuation pages.

41. (cont.) Description of primary resource. Expand box as necessary, or add continuation pages.

According to the St. Louis Fire Dept. website, it was the first ranch style firehouse in the City, built in 1960. The brick front gable building has an central incised entrance to two vehicular doors. No other front facing openings. Ribbon windows on side façade.





ARCHITECTURAL/HISTORIC INVENTORY FORM

1. Survey no. SLC-AS-047	2. Survey name: Thematic Survey of Midcentury Modern Movement Nonresidential Architecture in St. Louis		
3. County: St. Louis [Independent City]	4. Address: 2154-6 HARRIS AV		
Alternate address if applicable			
5. City/State: St. Louis [Independent City], M	6. UTM:	or: LAT	7. Township/Range/Section: T: R: S: N/A
8. Historic Name (if known):		9. Present/other name (if known):	
10. Ownership:	11a. Historic Use (if known):	11b. Current Use:	

HISTORICAL DATA

12. Construction date: Major addition/alteration date:	1958	15. Architect:	18. Previously surveyed? <input type="checkbox"/> Cite survey name in box 22 cont. (page 3)
13. Significant date/period:		16. Builder/contractor:	19. On National Register? Cite nomination name in box 22 cont. (page 3)
14. Area(s) of significance:		17. Original or significant owner:	20. National Register eligible?
21. History and significance on continuation page. <input type="checkbox"/>		22. Sources of information on continuation page. <input type="checkbox"/>	Historic District Potential? <input type="checkbox"/> Name of Potential District?

ARCHITECTURAL INFORMATION

23. Category of Property:	30. Roof Material:	37. Windows: Type:
24. Vernacular or property type: Gas Station	31. Chimney placement:	Panes
25. Architectural style: Modern Movements	32. Structural system:	38. Acreage (rural): Visible from public road? <input type="checkbox"/>
26. Plan Shape:	33. Exterior wall cladding:	39. Changes: (describe in box 41 cont.) <input type="checkbox"/> Addition Date(s): <input type="checkbox"/> Altered Date(s): <input type="checkbox"/> Moved Date(s): <input type="checkbox"/> Other Date(s):
27. Number of Stories:	34. Foundation Material:	Endangered by:
28. No. of bays (1st floor)	35. Basement type:	40. No. outbuildings (describe in box 40 cont.):
29. Roof Type:	36. Front Porch Type:	41. Further description of building features and associated resources on continuation page. <input type="checkbox"/>

OTHER

42. Current Owner/address: MOORE, JAMES & EVA	43. Inventory form prepared by (name):	44. Survey date:
2030 E HARRIS ST LOUIS MO 63107	Additional Information/revisions by:	45. Date of revisions:
FOR SHPO USE:		Survey Category: <input type="checkbox"/> RLS <input type="checkbox"/> ILS <input type="checkbox"/> Significant Properties List

Date entered in inventory:	Level of survey: <input type="checkbox"/> reconnaissance <input type="checkbox"/> intensive	Additional research? <input type="checkbox"/> yes <input type="checkbox"/> no
National Register Status: <input type="checkbox"/> listed <input type="checkbox"/> in listed district	Other:	
Name:		
<input type="checkbox"/> pending listing <input type="checkbox"/> not eligible <input type="checkbox"/> eligible(district) <input type="checkbox"/> eligible (individually) <input type="checkbox"/> not determined		



ARCHITECTURAL/HISTORIC INVENTORY FORM

2154-6 HARRIS AV

LOCATION MAP (include north arrow):

SITE MAP/PLAN (include north arrow):

Insert photograph of primary structure on property:

Photo 1:

Photo 2:

Description:

Description:

Date: CD No.: Image No.

Date: CD No.: Image No.

Photographer:

Main Photo: Images2012\CompleteSurveyPhotos\Harris2154.JPG



ARCHITECTURAL/HISTORIC INVENTORY FORM

2154-6 HARRIS AV

21.(cont.) History:and significance. Expand box as necessary or add continuation pages.

22. (cont.) Sources of information. Expand box as necessary or add continuation pages.

40. (cont.) Description of environment and outbuilding. Expand box as necessary or add continuation pages.

41. (cont.) Description of primary resource. Expand box as necessary, or add continuation pages.

Square metal panel exterior, iregular shaped footprint. Addition to front of building





ARCHITECTURAL/HISTORIC INVENTORY FORM

1. Survey no. SLC-AS-047	2. Survey name: Thematic Survey of Midcentury Modern Movement Nonresidential Architecture in St. Louis		
3. County: St. Louis [Independent City]	4. Address: 1401-3 HEBERT ST		
Alternate address if applicable			
5. City/State: St. Louis [Independent City], M	6. UTM:	or: LAT	7. Township/Range/Section: T: R: S: N/A
8. Historic Name (if known):		9. Present/other name (if known):	
10. Ownership:	11a. Historic Use (if known):	11b. Current Use:	

HISTORICAL DATA

12. Construction date: Major addition/alteration date:	1951	15. Architect:	18. Previously surveyed? <input type="checkbox"/> Cite survey name in box 22 cont. (page 3)
13. Significant date/period:		16. Builder/contractor:	19. On National Register? Cite nomination name in box 22 cont. (page 3)
14. Area(s) of significance:		17. Original or significant owner:	20. National Register eligible?
21. History and significance on continuation page. <input type="checkbox"/>		22. Sources of information on continuation page. <input type="checkbox"/>	Historic District Potential? <input type="checkbox"/> Name of Potential District?

ARCHITECTURAL INFORMATION

23. Category of Property:	30. Roof Material:	37. Windows: Type:
24. Vernacular or property type: Industrial/Warehouse	31. Chimney placement:	Panes
25. Architectural style: Modern Movements	32. Structural system:	38. Acreage (rural): Visible from public road? <input type="checkbox"/>
26. Plan Shape:	33. Exterior wall cladding:	39. Changes: (describe in box 41 cont.) <input type="checkbox"/> Addition Date(s): <input type="checkbox"/> Altered Date(s): <input type="checkbox"/> Moved Date(s): <input type="checkbox"/> Other Date(s):
27. Number of Stories:	34. Foundation Material:	Endangered by:
28. No. of bays (1st floor)	35. Basement type:	40. No. outbuildings (describe in box 40 cont.):
29. Roof Type:	36. Front Porch Type:	41. Further description of building features and associated resources on continuation page. <input type="checkbox"/>

OTHER

42. Current Owner/address: MUEHLMANN, RICHARD	43. Inventory form prepared by (name):	44. Survey date:
6932 AMHERST U CITY MO 63130	Additional Information/revisions by:	45. Date of revisions:
Survey Category: <input type="checkbox"/> RLS <input type="checkbox"/> ILS <input type="checkbox"/> Significant Properties List		

FOR SHPO USE:

Date entered in inventory:	Level of survey: <input type="checkbox"/> reconnaissance <input type="checkbox"/> intensive	Additional research? <input type="checkbox"/> yes <input type="checkbox"/> no
National Register Status: <input type="checkbox"/> listed <input type="checkbox"/> in listed district	Other:	
Name:		
<input type="checkbox"/> pending listing <input type="checkbox"/> not eligible <input type="checkbox"/> eligible(district) <input type="checkbox"/> eligible (individually) <input type="checkbox"/> not determined		



ARCHITECTURAL/HISTORIC INVENTORY FORM

1401-3 HEBERT ST

LOCATION MAP (include north arrow):

SITE MAP/PLAN (include north arrow):

Insert photograph of primary structure on property:

Photo 1:

Photo 2:

Description:

Description:

Date:

CD No.:

Image No.

Date:

CD No.:

Image No.

Photographer:

Main Photo: Images2012\CompleteSurveyPhotos\Herbert1401.JPG



ARCHITECTURAL/HISTORIC INVENTORY FORM

1401-3 HEBERT ST

21.(cont.) History:and significance. Expand box as necessary or add continuation pages.

22. (cont.) Sources of information. Expand box as necessary or add continuation pages.

40. (cont.) Description of environment and outbuilding. Expand box as necessary or add continuation pages.

41. (cont.) Description of primary resource. Expand box as necessary, or add continuation pages.

non-descript 2 story brick/concrete block warehouse.





ARCHITECTURAL/HISTORIC INVENTORY FORM

1. Survey no. SLC-AS-047-0096	2. Survey name: Thematic Survey of Midcentury Modern Movement Nonresidential Architecture in St. Louis		
3. County: St. Louis [Independent City]	4. Address: 2211 HEBERT ST		
Alternate address if applicable			
5. City/State: St. Louis [Independent City], M	6. UTM:	or: LAT 38:39:19.08 LONG: 90:12:12.65	7. Township/Range/Section: T: R: S: N/A
8. Historic Name (if known): LITTLE SISTERS OF THE POOR		9. Present/other name (if known): LITTLE SISTERS OF THE POOR	
10. Ownership: Private	11a. Historic Use (if known): Health Care	11b. Current Use:	

HISTORICAL DATA

12. Construction date: Major addition/alteration date:	1969 N/A	15. Architect: A. F. & Arthur Stauder	18. Previously surveyed? <input type="checkbox"/> Cite survey name in box 22 cont. (page 3)
13. Significant date/period: 1969		16. Builder/contractor: Hercules Const. Co.	19. On National Register? Cite nomination name in box 22 cont. (page 3)
14. Area(s) of significance: To be determined		17. Original or significant owner: LITTLE SISTERS OF THE POOR	20. National Register eligible? Not determined
21. History and significance on continuation page. <input type="checkbox"/>		22. Sources of information on continuation page. <input type="checkbox"/>	Historic District Potential? <input type="checkbox"/> Name of Potential District?

ARCHITECTURAL INFORMATION

23. Category of Property: Building	30. Roof Material: Undetermined	37. Windows: Type: Ribbon
24. Vernacular or property type: Institutional/Organization	31. Chimney placement: None	Panes Also fixed vertical strip
25. Architectural style: International Style	32. Structural system: Undetermined	38. Acreage (rural): Visible from public road? <input checked="" type="checkbox"/>
26. Plan Shape: Rectangular Short St. Fac	33. Exterior wall cladding: Brick	39. Changes: (describe in box 41 cont.) <input type="checkbox"/> Addition Date(s): <input type="checkbox"/> Altered Date(s): <input type="checkbox"/> Moved Date(s): <input type="checkbox"/> Other Date(s):
27. Number of Stories: Multi-story	34. Foundation Material: Concrete	Endangered by:
28. No. of bays (1st floor) Multiple	35. Basement type: Undetermined	40. No. outbuildings (describe in box 40 cont.): 0
29. Roof Type: Flat	36. Front Porch Type: N/A	41. Further description of building features and associated resources on continuation page. <input checked="" type="checkbox"/>

OTHER

42. Current Owner/address: LITTLE SISTERS OF THE POOR N SIDE	43. Inventory form prepared by (name): Patience Stuart Peter Meijer Architect, PC Additional Information/revisions by: Betsy Bradley Cultural Resources Office	44. Survey date: 45. Date of revisions: Survey Category: <input checked="" type="checkbox"/> RLS <input type="checkbox"/> ILS <input type="checkbox"/> Significant Properties List
---	---	---

FOR SHPO USE:

Date entered in inventory:	Level of survey: <input type="checkbox"/> reconnaissance <input type="checkbox"/> intensive	Additional research? <input type="checkbox"/> yes <input type="checkbox"/> no
National Register Status: <input type="checkbox"/> listed <input type="checkbox"/> in listed district	Other:	
Name:		
<input type="checkbox"/> pending listing <input type="checkbox"/> not eligible <input type="checkbox"/> eligible(district) <input type="checkbox"/> eligible (individually) <input type="checkbox"/> not determined		



ARCHITECTURAL/HISTORIC INVENTORY FORM

2211 HEBERT ST

LOCATION MAP (include north arrow):

SITE MAP/PLAN (include north arrow):

Insert photograph of primary structure on property:

Photo 1:

Photo 2:

Description:

Looking south at building.

Description:

Date:

CD No.:

Image No.

Date:

CD No.:

Image No.

Photographer: PMA

Main Photo: Images2012\2211 HEBERT ST_0003.JPG



ARCHITECTURAL/HISTORIC INVENTORY FORM

2211 HEBERT ST

21.(cont.) History:and significance. Expand box as necessary or add continuation pages.

A new home for the elderly was constructed where an older facility had stood since 1873. The new home held its groundbreaking ceremony in March 1969, and the facility was occupied by June, 1971.

22. (cont.) Sources of information. Expand box as necessary or add continuation pages.

Little Sisters of the Poor website, at
http://www.littlesistersofthepoorstlouis.org/index.php?option=com_content&view=article&id=52&Itemid=27

City of St. Louis Building Permit E3443 - 4/22/1969, A.F. & Arthur Stauder; Hercules Construction Co.

40. (cont.) Description of environment and outbuilding. Expand box as necessary or add continuation pages.

41. (cont.) Description of primary resource. Expand box as necessary, or add continuation pages.

The Little Sisters of the Poor complex contains an 8-story apartment tower with attached L shaped three story wing, as well as several small free standing structures. Built as, and still used as, a nursing home for needy elderly, the complex features multiple blond brick buildings. The tower features even bays of horizontal windows separated by concrete pilasters and concrete panels under each window. The short ends of the tower feature blond brick and concrete with no fenestration. The connected L-shaped wing is broken by vertical planes of windows divided by clear glass and black spandrel glass panels all framed in aluminum. Both buildings have a large flat concrete cornice.

2211 Hebert



0 — 7024ft



N 2ND ST

PALM ST

N 21ST ST

N FLORISSANT AVE

2211 Hebert

HEBERT ST

N 23RD ST

RAUSCHENBACH AVE

N 21ST ST



0 87 ft





ARCHITECTURAL/HISTORIC INVENTORY FORM

1. Survey no. SLC-AS-047	2. Survey name: Thematic Survey of Modern Movement Architecture in St. Louis		
3. County: St. Louis [Independent City]	4. Address: 2231-45 HEBERT ST		
Alternate address if applicable			
5. City/State: St. Louis, MO	6. UTM:	or: LAT	7. Township/Range/Section: T: R: S: N/A
8. Historic Name (if known):		9. Present/other name (if known):	
10. Ownership:	11a. Historic Use (if known):	11b. Current Use:	

HISTORICAL DATA

12. Construction date: Major addition/alteration date:	1965	15. Architect:	18. Previously surveyed? <input type="checkbox"/> Cite survey name in box 22 cont. (page 3)
13. Significant date/period:		16. Builder/contractor:	19. On National Register? Cite nomination name in box 22 cont. (page 3)
14. Area(s) of significance:		17. Original or significant owner:	20. National Register eligible?
21. History and significance on continuation page. <input type="checkbox"/>		22. Sources of information on continuation page. <input type="checkbox"/>	Historic District Potential? <input type="checkbox"/> Name of Potential District?

ARCHITECTURAL INFORMATION

23. Category of Property:	30. Roof Material:	37. Windows: Type:
24. Vernacular or property type: Other-Note in Comments	31. Chimney placement:	Panes
25. Architectural style: Modern Movements	32. Structural system:	38. Acreage (rural): Visible from public road? <input type="checkbox"/>
26. Plan Shape:	33. Exterior wall cladding:	39. Changes: (describe in box 41 cont.) <input type="checkbox"/> Addition Date(s) <input type="checkbox"/> Altered Date(s) <input type="checkbox"/> Moved Date(s) <input type="checkbox"/> Other Date(s)
27. Number of Stories:	34. Foundation Material:	Endangered by:
28. No. of bays (1st floor)	35. Basement type:	40. No. outbuildings (describe in box 40 cont.):
29. Roof Type:	36. Front Porch Type:	41. Further description of building features and associated resources on continuation page. <input type="checkbox"/>

OTHER

42. Current Owner/address: LITTLE SISTERS OF THE POOR	43. Inventory form prepared by (name):	44. Survey date:
3225 N FLORISSANT AV ST LOUIS MO 63107	Additional Information/revisions by:	45. Date of revisions:
FOR SHPO USE:		Survey Category: <input type="checkbox"/> RLS <input type="checkbox"/> ILS <input type="checkbox"/> Significant Properties List

Date entered in inventory:	Level of survey: <input type="checkbox"/> reconnaissance <input type="checkbox"/> intensive	Additional research? <input type="checkbox"/> yes <input type="checkbox"/> no
National Register Status: <input type="checkbox"/> listed <input type="checkbox"/> in listed district	Other:	
Name:		
<input type="checkbox"/> pending listing <input type="checkbox"/> not eligible <input type="checkbox"/> eligible(district) <input type="checkbox"/> eligible (individually) <input type="checkbox"/> not determined		



ARCHITECTURAL/HISTORIC INVENTORY FORM

2231-45 HEBERT ST

LOCATION MAP (include north arrow):

SITE MAP/PLAN (include north arrow):

Insert photograph of primary structure on property:

Photo 1:

Photo 2:

Description:

Description:

Date:

CD No.:

Image No.

Date:

CD No.:

Image No.

Photographer:

Main Photo: Images2012\CompleteSurveyPhotos\Hebert2211.JPG



ARCHITECTURAL/HISTORIC INVENTORY FORM

2231-45 HEBERT ST

21.(cont.) History:and significance. Expand box as necessary or add continuation pages.

22. (cont.) Sources of information. Expand box as necessary or add continuation pages.

40. (cont.) Description of environment and outbuilding. Expand box as necessary or add continuation pages.

41. (cont.) Description of primary resource. Expand box as necessary, or add continuation pages.

Part of Little Sisters of the Poor complex. Please refer to entry under 2211 Herbert.





ARCHITECTURAL/HISTORIC INVENTORY FORM

1. Survey no. SLC-AS-047	2. Survey name: Thematic Survey of Modern Movement Architecture in St. Louis		
3. County: St. Louis [Independent City]	4. Address: 2545 HEBERT ST		
Alternate address if applicable			
5. City/State: St. Louis, MO	6. UTM:	or: LAT	7. Township/Range/Section: T: R: S: N/A
8. Historic Name (if known):		9. Present/other name (if known):	
10. Ownership:		11a. Historic Use (if known):	11b. Current Use:

HISTORICAL DATA

12. Construction date: Major addition/alteration date:	15. Architect:	18. Previously surveyed? <input type="checkbox"/> Cite survey name in box 22 cont. (page 3)
13. Significant date/period:	16. Builder/contractor:	19. On National Register? Cite nomination name in box 22 cont. (page 3)
14. Area(s) of significance:	17. Original or significant owner:	20. National Register eligible?
21. History and significance on continuation page. <input type="checkbox"/>	22. Sources of information on continuation page. <input type="checkbox"/>	Historic District Potential? <input type="checkbox"/> Name of Potential District?

ARCHITECTURAL INFORMATION

23. Category of Property:	30. Roof Material:	37. Windows: Type:
24. Vernacular or property type: Industrial/Warehouse	31. Chimney placement:	Panes
25. Architectural style: Modern Movements	32. Structural system:	38. Acreage (rural): Visible from public road? <input type="checkbox"/>
26. Plan Shape:	33. Exterior wall cladding:	39. Changes: (describe in box 41 cont.) <input type="checkbox"/> Addition Date(s): <input type="checkbox"/> Altered Date(s): <input type="checkbox"/> Moved Date(s): <input type="checkbox"/> Other Date(s):
27. Number of Stories:	34. Foundation Material:	Endangered by:
28. No. of bays (1st floor)	35. Basement type:	40. No. outbuildings (describe in box 40 cont.):
29. Roof Type:	36. Front Porch Type:	41. Further description of building features and associated resources on continuation page. <input type="checkbox"/>

OTHER

42. Current Owner/address: MYERS, EDDIE B C/O EDDIE MYERS JR & LARRY VERN 1108 DECOUAGNE DR E ST LOUIS MO 62203	43. Inventory form prepared by (name): Additional Information/revisions by:	44. Survey date: 45. Date of revisions: Survey Category: <input type="checkbox"/> RLS <input type="checkbox"/> ILS <input type="checkbox"/> Significant Properties Listed
---	--	--

FOR SHPO USE:

Date entered in inventory:	Level of survey: <input type="checkbox"/> reconnaissance <input type="checkbox"/> intensive	Additional research? <input type="checkbox"/> yes <input type="checkbox"/> no
National Register Status: <input type="checkbox"/> listed <input type="checkbox"/> in listed district	Other:	
Name:		
<input type="checkbox"/> pending listing <input type="checkbox"/> not eligible <input type="checkbox"/> eligible(district) <input type="checkbox"/> eligible (individually) <input type="checkbox"/> not determined		



2545 HEBERT ST

LOCATION MAP (include north arrow):	SITE MAP/PLAN (include north arrow):

Insert photograph of primary structure on property:

Main Photo: <small>Insert photograph of primary structure on property.</small>					Photo 2:						
Description:					Description:						
Date:		CD No.:		Image No.		Date:		CD No.:		Image No.	
Photographer:											
Main Photo:					Images2012\CompleteSurveyPhotos\Hebert2545.JPG						



ARCHITECTURAL/HISTORIC INVENTORY FORM

2545 HEBERT ST

21.(cont.) History:and significance. Expand box as necessary or add continuation pages.

22. (cont.) Sources of information. Expand box as necessary or add continuation pages.

40. (cont.) Description of environment and outbuilding. Expand box as necessary or add continuation pages.

41. (cont.) Description of primary resource. Expand box as necessary, or add continuation pages.

Red brick, flat roof, projecting clerglass block





ARCHITECTURAL/HISTORIC INVENTORY FORM

1. Survey no. SLC-AS-047		2. Survey name: Thematic Survey of Modern Movement Architecture in St. Louis	
3. County: St. Louis [Independent City]		4. Address: 1711 HEREFORD ST	
Alternate address if applicable			
5. City/State: St. Louis [Independent City], M		6. UTM: LAT	7. Township/Range/Section: T: R: S: N/A
8. Historic Name (if known):		9. Present/other name (if known):	
10. Ownership:		11a. Historic Use (if known):	
		11b. Current Use:	

HISTORICAL DATA

12. Construction date: Major addition/alteration date:	1948	15. Architect:	18. Previously surveyed? <input type="checkbox"/> Cite survey name in box 22 cont. (page 3)
13. Significant date/period:		16. Builder/contractor:	19. On National Register? Cite nomination name in box 22 cont. (page 3)
14. Area(s) of significance:		17. Original or significant owner:	20. National Register eligible?
21. History and significance on continuation page. <input type="checkbox"/>		22. Sources of information on continuation page. <input type="checkbox"/>	Historic District Potential? <input type="checkbox"/> Name of Potential District?

ARCHITECTURAL INFORMATION

23. Category of Property:	30. Roof Material:	37. Windows: Type:
24. Vernacular or property type: Industrial/Warehouse	31. Chimney placement:	Panes
25. Architectural style: Modern Movements	32. Structural system:	38. Acreage (rural): Visible from public road? <input type="checkbox"/>
26. Plan Shape:	33. Exterior wall cladding:	39. Changes: (describe in box 41 cont.) <input type="checkbox"/> Addition Date(s): <input type="checkbox"/> Altered Date(s): <input type="checkbox"/> Moved Date(s): <input type="checkbox"/> Other Date(s):
27. Number of Stories:	34. Foundation Material:	Endangered by:
28. No. of bays (1st floor)	35. Basement type:	40. No. outbuildings (describe in box 40 cont.):
29. Roof Type:	36. Front Porch Type:	41. Further description of building features and associated resources on continuation page. <input type="checkbox"/>

OTHER

42. Current Owner/address: GUYTON, FRED F JR		43. Inventory form prepared by (name):	44. Survey date:
13 WESTMORELAND PL ST LOUIS MO 63108		45. Date of revisions:	
Additional Information/revisions by:		Survey Category: <input type="checkbox"/> RLS <input type="checkbox"/> ILS <input type="checkbox"/> Significant Properties List	

FOR SHPO USE:

Date entered in inventory:	Level of survey: <input type="checkbox"/> reconnaissance <input type="checkbox"/> intensive	Additional research? <input type="checkbox"/> yes <input type="checkbox"/> no
National Register Status: <input type="checkbox"/> listed <input type="checkbox"/> in listed district	Other:	
Name:		
<input type="checkbox"/> pending listing <input type="checkbox"/> not eligible <input type="checkbox"/> eligible(district) <input type="checkbox"/> eligible (individually) <input type="checkbox"/> not determined		



ARCHITECTURAL/HISTORIC INVENTORY FORM

1711 HEREFORD ST

LOCATION MAP (include north arrow):

SITE MAP/PLAN (include north arrow):

Insert photograph of primary structure on property:

Photo 1:

Photo 2:

Description:

Description:

Date:

CD No.:

Image No.

Date:

CD No.:

Image No.

Photographer:

Main Photo: Images2012\CompleteSurveyPhotos\Hereford1711.JPG



ARCHITECTURAL/HISTORIC INVENTORY FORM

1711 HEREFORD ST

21.(cont.) History:and significance. Expand box as necessary or add continuation pages.

22. (cont.) Sources of information. Expand box as necessary or add continuation pages.

40. (cont.) Description of environment and outbuilding. Expand box as necessary or add continuation pages.

41. (cont.) Description of primary resource. Expand box as necessary, or add continuation pages.

Grey brick, glass block windows, small metal addition on north side.





ARCHITECTURAL/HISTORIC INVENTORY FORM

1. Survey no. SLC-AS-047		2. Survey name: Thematic Survey of Midcentury Modern Movement Nonresidential Architecture in St. Louis	
3. County: St. Louis [Independent City]		4. Address: 2701 HEREFORD ST	
Alternate address if applicable			
5. City/State: St. Louis [Independent City], M		6. UTM: LAT LONG:	7. Township/Range/Section: T: R: S: N/A
8. Historic Name (if known):		9. Present/other name (if known):	
10. Ownership:	11a. Historic Use (if known):	11b. Current Use:	

HISTORICAL DATA

12. Construction date: Major addition/alteration date:	1966	15. Architect:	18. Previously surveyed? <input type="checkbox"/> Cite survey name in box 22 cont. (page 3)
13. Significant date/period:		16. Builder/contractor:	19. On National Register? Cite nomination name in box 22 cont. (page 3)
14. Area(s) of significance:		17. Original or significant owner:	20. National Register eligible?
21. History and significance on continuation page. <input type="checkbox"/>		22. Sources of information on continuation page. <input type="checkbox"/>	Historic District Potential? <input type="checkbox"/> Name of Potential District?

ARCHITECTURAL INFORMATION

23. Category of Property:	30. Roof Material:	37. Windows: Type:
24. Vernacular or property type: Industrial/Warehouse	31. Chimney placement:	Panes
25. Architectural style: Modern Movements	32. Structural system:	38. Acreage (rural): Visible from public road? <input type="checkbox"/>
26. Plan Shape:	33. Exterior wall cladding:	39. Changes: (describe in box 41 cont.) <input type="checkbox"/> Addition Date(s) <input type="checkbox"/> Altered Date(s) <input type="checkbox"/> Moved Date(s) <input type="checkbox"/> Other Date(s)
27. Number of Stories:	34. Foundation Material:	Endangered by:
28. No. of bays (1st floor)	35. Basement type:	40. No. outbuildings (describe in box 40 cont.):
29. Roof Type:	36. Front Porch Type:	41. Further description of building features and associated resources on continuation page. <input type="checkbox"/>

OTHER

42. Current Owner/address: P & T HEREFORD LLC	43. Inventory form prepared by (name):	44. Survey date:
2701 HEREFORD ST ST LOUIS MO 63139	Additional Information/revisions by:	45. Date of revisions:
FOR SHPO USE:		Survey Category: <input type="checkbox"/> RLS <input type="checkbox"/> ILS <input type="checkbox"/> Significant Properties List

Date entered in inventory:	Level of survey: <input type="checkbox"/> reconnaissance <input type="checkbox"/> intensive	Additional research? <input type="checkbox"/> yes <input type="checkbox"/> no
National Register Status: <input type="checkbox"/> listed <input type="checkbox"/> in listed district	Other:	
Name:		
<input type="checkbox"/> pending listing <input type="checkbox"/> not eligible <input type="checkbox"/> eligible(district) <input type="checkbox"/> eligible (individually) <input type="checkbox"/> not determined		

ARCHITECTURAL/HISTORIC INVENTORY FORM

2701 HEREFORD ST

LOCATION MAP (include north arrow):	SITE MAP/PLAN (include north arrow):

Insert photograph of primary structure on property:

Photo 1:					Photo 2:						
Description:					Description:						
Date:		CD No.:		Image No.		Date:		CD No.:		Image No.	
Photographer:					Photographer:						
Main Photo:					Images2012\CompleteSurveyPhotos\Hereford2701.JPG						



ARCHITECTURAL/HISTORIC INVENTORY FORM

2701 HEREFORD ST

21.(cont.) History:and significance. Expand box as necessary or add continuation pages.

22. (cont.) Sources of information. Expand box as necessary or add continuation pages.

40. (cont.) Description of environment and outbuilding. Expand box as necessary or add continuation pages.

41. (cont.) Description of primary resource. Expand box as necessary, or add continuation pages.

Metal Shed Warehouse



ROYAL
JANITORIAL EQUIPMENT & SUPPLIES
REPAIR & RENTAL CENTER
FOOD SERVICE DISPOSABLES
DEH & LAUNDRY SYSTEMS
314-664-3900

2701 HEREFORD



ARCHITECTURAL/HISTORIC INVENTORY FORM

1. Survey no. SLC-AS-047	2. Survey name: Thematic Survey of Midcentury Modern Movement Nonresidential Architecture in St. Louis		
3. County: St. Louis [Independent City]	4. Address: 2811-7 HEREFORD ST		
Alternate address if applicable			
5. City/State: St. Louis [Independent City], M	6. UTM:	or: LAT	7. Township/Range/Section: T: R: S: N/A
8. Historic Name (if known):		9. Present/other name (if known):	
10. Ownership:	11a. Historic Use (if known):	11b. Current Use:	

HISTORICAL DATA

12. Construction date: Major addition/alteration date:	1975 1975	15. Architect:	18. Previously surveyed? <input type="checkbox"/> Cite survey name in box 22 cont. (page 3)
13. Significant date/period:		16. Builder/contractor:	19. On National Register? Cite nomination name in box 22 cont. (page 3)
14. Area(s) of significance:		17. Original or significant owner:	20. National Register eligible?
21. History and significance on continuation page. <input type="checkbox"/>		22. Sources of information on continuation page. <input type="checkbox"/>	Historic District Potential? <input type="checkbox"/> Name of Potential District?

ARCHITECTURAL INFORMATION

23. Category of Property:	30. Roof Material:	37. Windows: Type:
24. Vernacular or property type: Office Building	31. Chimney placement:	Panes
25. Architectural style: Modern Movements	32. Structural system:	38. Acreage (rural): Visible from public road? <input type="checkbox"/>
26. Plan Shape:	33. Exterior wall cladding:	39. Changes: (describe in box 41 cont.) <input type="checkbox"/> Addition Date(s) <input type="checkbox"/> Altered Date(s) <input type="checkbox"/> Moved Date(s) <input type="checkbox"/> Other Date(s)
27. Number of Stories:	34. Foundation Material:	Endangered by:
28. No. of bays (1st floor)	35. Basement type:	40. No. outbuildings (describe in box 40 cont.):
29. Roof Type:	36. Front Porch Type:	41. Further description of building features and associated resources on continuation page. <input type="checkbox"/>

OTHER

42. Current Owner/address: HEREFORD STREET LLC	43. Inventory form prepared by (name):	44. Survey date:
4959 MANCHESTER AVE ST LOUIS MO 63110	Additional Information/revisions by:	45. Date of revisions:
FOR SHPO USE:		Survey Category: <input type="checkbox"/> RLS <input type="checkbox"/> ILS <input type="checkbox"/> Significant Properties List

Date entered in inventory:	Level of survey: <input type="checkbox"/> reconnaissance <input type="checkbox"/> intensive	Additional research? <input type="checkbox"/> yes <input type="checkbox"/> no
National Register Status: <input type="checkbox"/> listed <input type="checkbox"/> in listed district	Other:	
Name:		
<input type="checkbox"/> pending listing <input type="checkbox"/> not eligible <input type="checkbox"/> eligible(district) <input type="checkbox"/> eligible (individually) <input type="checkbox"/> not determined		



ARCHITECTURAL/HISTORIC INVENTORY FORM

2811-7 HEREFORD ST

LOCATION MAP (include north arrow):

SITE MAP/PLAN (include north arrow):

Insert photograph of primary structure on property:

Photo 1:

Photo 2:

Description:

Description:

Date:

CD No.:

Image No.

Date:

CD No.:

Image No.

Photographer:

Main Photo: Images2012\CompleteSurveyPhotos\Hereford2811a.JPG



ARCHITECTURAL/HISTORIC INVENTORY FORM

2811-7 HEREFORD ST

21.(cont.) History:and significance. Expand box as necessary or add continuation pages.

22. (cont.) Sources of information. Expand box as necessary or add continuation pages.

40. (cont.) Description of environment and outbuilding. Expand box as necessary or add continuation pages.

41. (cont.) Description of primary resource. Expand box as necessary, or add continuation pages.

metal mansard+varigated brick-1 story



ROOFING SUPPLY GROUP
2817

AVAILABLE

3,000 SQ. FT. OFFICE
17,000 SQ. FT. WAREHOUSE

**Merritt
Properties, Inc.**

314-534-2020

OWNER BROKER

FB0X7T



WARNING
No Trespassing
Surveillance Cameras
Remotely Monitored
All crimes will be prosecuted



ARCHITECTURAL/HISTORIC INVENTORY FORM

1. Survey no. SLC-AS-047		2. Survey name: Thematic Survey of Midcentury Modern Movement Nonresidential Architecture in St. Louis	
3. County: St. Louis [Independent City]		4. Address: 2314-6 HICKORY ST	
Alternate address if applicable			
5. City/State: St. Louis [Independent City], M		6. UTM: or: LAT LONG:	7. Township/Range/Section: T: R: S: N/A
8. Historic Name (if known):		9. Present/other name (if known):	
10. Ownership:	11a. Historic Use (if known):	11b. Current Use:	

HISTORICAL DATA

12. Construction date: Major addition/alteration date:	1959	15. Architect:	18. Previously surveyed? <input type="checkbox"/> Cite survey name in box 22 cont. (page 3)
13. Significant date/period:		16. Builder/contractor:	19. On National Register? Cite nomination name in box 22 cont. (page 3)
14. Area(s) of significance:		17. Original or significant owner:	20. National Register eligible?
21. History and significance on continuation page. <input type="checkbox"/>		22. Sources of information on continuation page. <input type="checkbox"/>	Historic District Potential? <input type="checkbox"/> Name of Potential District?

ARCHITECTURAL INFORMATION

23. Category of Property:	30. Roof Material:	37. Windows: Type:
24. Vernacular or property type: Industrial/Warehouse	31. Chimney placement:	Panes
25. Architectural style: Modern Movements	32. Structural system:	38. Acreage (rural): Visible from public road? <input type="checkbox"/>
26. Plan Shape:	33. Exterior wall cladding:	39. Changes: (describe in box 41 cont.) <input type="checkbox"/> Addition Date(s) <input type="checkbox"/> Altered Date(s) <input type="checkbox"/> Moved Date(s) <input type="checkbox"/> Other Date(s)
27. Number of Stories:	34. Foundation Material:	Endangered by:
28. No. of bays (1st floor)	35. Basement type:	40. No. outbuildings (describe in box 40 cont.):
29. Roof Type:	36. Front Porch Type:	41. Further description of building features and associated resources on continuation page. <input type="checkbox"/>

OTHER

42. Current Owner/address: GENNARO, ANTHONY J	43. Inventory form prepared by (name):	44. Survey date:
2314 HICKORY ST ST LOUIS MO 63104	Additional Information/revisions by:	45. Date of revisions:
FOR SHPO USE:		Survey Category: <input type="checkbox"/> RLS <input type="checkbox"/> ILS <input type="checkbox"/> Significant Properties List

Date entered in inventory:	Level of survey: <input type="checkbox"/> reconnaissance <input type="checkbox"/> intensive	Additional research? <input type="checkbox"/> yes <input type="checkbox"/> no
National Register Status: <input type="checkbox"/> listed <input type="checkbox"/> in listed district	Other:	
Name:		
<input type="checkbox"/> pending listing <input type="checkbox"/> not eligible <input type="checkbox"/> eligible(district) <input type="checkbox"/> eligible (individually) <input type="checkbox"/> not determined		



ARCHITECTURAL/HISTORIC INVENTORY FORM

2314-6 HICKORY ST

LOCATION MAP (include north arrow):

SITE MAP/PLAN (include north arrow):

Insert photograph of primary structure on property:

Photo 1:

Photo 2:

Description:

Description:

Date:

CD No.:

Image No.

Date:

CD No.:

Image No.

Photographer:

Main Photo: Images2012\CompleteSurveyPhotos\Hickory2314.JPG



ARCHITECTURAL/HISTORIC INVENTORY FORM

2314-6 HICKORY ST

21.(cont.) History:and significance. Expand box as necessary or add continuation pages.

22. (cont.) Sources of information. Expand box as necessary or add continuation pages.

40. (cont.) Description of environment and outbuilding. Expand box as necessary or add continuation pages.

41. (cont.) Description of primary resource. Expand box as necessary, or add continuation pages.

Brick veneer, concrete block construction. Front garage door filled in.





ARCHITECTURAL/HISTORIC INVENTORY FORM

1. Survey no. SLC-AS-047		2. Survey name: Thematic Survey of Midcentury Modern Movement Nonresidential Architecture in St. Louis	
3. County: St. Louis [Independent City]		4. Address: 2743R HICKORY ST	
Alternate address if applicable			
5. City/State: St. Louis [Independent City], M		6. UTM: LAT LONG:	7. Township/Range/Section: T: R: S: N/A
8. Historic Name (if known):		9. Present/other name (if known):	
10. Ownership:	11a. Historic Use (if known):	11b. Current Use:	

HISTORICAL DATA

12. Construction date: Major addition/alteration date:	1954	15. Architect:	18. Previously surveyed? <input type="checkbox"/> Cite survey name in box 22 cont. (page 3)
13. Significant date/period:		16. Builder/contractor:	19. On National Register? Cite nomination name in box 22 cont. (page 3)
14. Area(s) of significance:		17. Original or significant owner:	20. National Register eligible?
21. History and significance on continuation page. <input type="checkbox"/>		22. Sources of information on continuation page. <input type="checkbox"/>	Historic District Potential? <input type="checkbox"/> Name of Potential District?

ARCHITECTURAL INFORMATION

23. Category of Property:	30. Roof Material:	37. Windows: Type:
24. Vernacular or property type: Other-Note in Comments	31. Chimney placement:	Panes
25. Architectural style: Modern Movements	32. Structural system:	38. Acreage (rural): Visible from public road? <input type="checkbox"/>
26. Plan Shape:	33. Exterior wall cladding:	39. Changes: (describe in box 41 cont.) <input type="checkbox"/> Addition Date(s) <input type="checkbox"/> Altered Date(s) <input type="checkbox"/> Moved Date(s) <input type="checkbox"/> Other Date(s)
27. Number of Stories:	34. Foundation Material:	Endangered by:
28. No. of bays (1st floor)	35. Basement type:	40. No. outbuildings (describe in box 40 cont.):
29. Roof Type:	36. Front Porch Type:	41. Further description of building features and associated resources on continuation page. <input type="checkbox"/>

OTHER

42. Current Owner/address: LASALLE WHOLESALE FLORISTS INC	43. Inventory form prepared by (name):	44. Survey date:
2744 LASALLE ST ST LOUIS MO 63104	Additional Information/revisions by:	45. Date of revisions:
FOR SHPO USE:		Survey Category: <input type="checkbox"/> RLS <input type="checkbox"/> ILS <input type="checkbox"/> Significant Properties List

Date entered in inventory:	Level of survey: <input type="checkbox"/> reconnaissance <input type="checkbox"/> intensive	Additional research? <input type="checkbox"/> yes <input type="checkbox"/> no
National Register Status: <input type="checkbox"/> listed <input type="checkbox"/> in listed district	Other:	
Name:		
<input type="checkbox"/> pending listing <input type="checkbox"/> not eligible <input type="checkbox"/> eligible(district) <input type="checkbox"/> eligible (individually) <input type="checkbox"/> not determined		



ARCHITECTURAL/HISTORIC INVENTORY FORM

2743R HICKORY ST

LOCATION MAP (include north arrow):

SITE MAP/PLAN (include north arrow):

Insert photograph of primary structure on property:

Photo 1:

Photo 2:

Description:

Description:

Date:

CD No.:

Image No.

Date:

CD No.:

Image No.

Photographer:

Main Photo: Images2012\CompleteSurveyPhotos\HickoryR2743.JPG



ARCHITECTURAL/HISTORIC INVENTORY FORM

2743R HICKORY ST

21.(cont.) History:and significance. Expand box as necessary or add continuation pages.

22. (cont.) Sources of information. Expand box as necessary or add continuation pages.

40. (cont.) Description of environment and outbuilding. Expand box as necessary or add continuation pages.

41. (cont.) Description of primary resource. Expand box as necessary, or add continuation pages.

brick garage





ARCHITECTURAL/HISTORIC INVENTORY FORM

1. Survey no. SLC-AS-047		2. Survey name: Thematic Survey of Modern Movement Architecture in St. Louis	
3. County: St. Louis [Independent City]		4. Address: 3021 HICKORY ST	
Alternate address if applicable			
5. City/State:		6. UTM: or: LAT LONG: 7. Township/Range/Section: T: R: S: N/A	
8. Historic Name (if known):		9. Present/other name (if known):	
10. Ownership:		11a. Historic Use (if known): 11b. Current Use:	

HISTORICAL DATA

12. Construction date: Major addition/alteration date:		15. Architect:		18. Previously surveyed? <input type="checkbox"/> Cite survey name in box 22 cont. (page 3)	
13. Significant date/period:		16. Builder/contractor:		19. On National Register? Cite nomination name in box 22 cont. (page 3)	
14. Area(s) of significance:		17. Original or significant owner:		20. National Register eligible?	
21. History and significance on continuation page. <input type="checkbox"/>		22. Sources of information on continuation page. <input type="checkbox"/>		Historic District Potential? <input type="checkbox"/> Name of Potential District?	

ARCHITECTURAL INFORMATION

23. Category of Property:		30. Roof Material:		37. Windows: Type: Panes	
24. Vernacular or property type: School		31. Chimney placement:		38. Acreage (rural): Visible from public road? <input type="checkbox"/>	
25. Architectural style: Modern Movements		32. Structural system:		39. Changes: (describe in box 41 cont.) <input type="checkbox"/> Addition Date(s): <input type="checkbox"/> Altered Date(s): <input type="checkbox"/> Moved Date(s): <input type="checkbox"/> Other Date(s):	
26. Plan Shape:		33. Exterior wall cladding:		Endangered by:	
27. Number of Stories:		34. Foundation Material:		40. No. outbuildings (describe in box 40 cont.): 0	
28. No. of bays (1st floor)		35. Basement type:		41. Further description of building features and associated resources on continuation page. <input type="checkbox"/>	
29. Roof Type:		36. Front Porch Type:			

OTHER

42. Current Owner/address: B O E OF THE CITY OF ST LOUIS		43. Inventory form prepared by (name):		44. Survey date:	
801 N 11TH ST ST LOUIS MO 63101		Additional Information/revisions by:		45. Date of revisions:	
FOR SHPO USE:		Survey Category: <input type="checkbox"/> RLS <input type="checkbox"/> ILS <input type="checkbox"/> Significant Properties List			

Date entered in inventory:		Level of survey: <input type="checkbox"/> reconnaissance <input type="checkbox"/> intensive		Additional research? <input type="checkbox"/> yes <input type="checkbox"/> no	
National Register Status: <input type="checkbox"/> listed <input type="checkbox"/> in listed district		Other:			
Name:					
<input type="checkbox"/> pending listing <input type="checkbox"/> not eligible <input type="checkbox"/> eligible(district) <input type="checkbox"/> eligible (individually) <input type="checkbox"/> not determined					



ARCHITECTURAL/HISTORIC INVENTORY FORM

3021 HICKORY ST

LOCATION MAP (include north arrow):

SITE MAP/PLAN (include north arrow):

Insert photograph of primary structure on property:

Photo 1:

Photo 2:

Description:

Description:

Date:

CD No.:

Image No.

Date:

CD No.:

Image No.

Photographer:

Main Photo: Images2012\CompleteSurveyPhotos\Hickory3021.JPG



ARCHITECTURAL/HISTORIC INVENTORY FORM

3021 HICKORY ST

21.(cont.) History:and significance. Expand box as necessary or add continuation pages.

22. (cont.) Sources of information. Expand box as necessary or add continuation pages.

40. (cont.) Description of environment and outbuilding. Expand box as necessary or add continuation pages.

41. (cont.) Description of primary resource. Expand box as necessary, or add continuation pages.

L'Overture School; several components: 3-story classrom wing; 1-story and a gym; red brick





ARCHITECTURAL/HISTORIC INVENTORY FORM

1. Survey no. SLC-AS-047-0097		2. Survey name: Thematic Survey of Midcentury Modern Movement Nonresidential Architecture in St. Louis	
3. County: St. Louis [Independent City]		4. Address: 5427-31 HIGHLAND PARK DR	
Alternate address if applicable			
5. City/State: St. Louis [Independent City], M		6. UTM: or: LAT 38:37:40.12 LONG: 90:16:34.69	7. Township/Range/Section: T: R: S: N/A
8. Historic Name (if known): Undetermined		9. Present/other name (if known): Undetermined	
10. Ownership: Private		11a. Historic Use (if known): Commerce Trade	
		11b. Current Use:	

HISTORICAL DATA

12. Construction date: Major addition/alteration date:	1962 N/A	15. Architect: Raymond X Grueninger	18. Previously surveyed? <input type="checkbox"/> Cite survey name in box 22 cont. (page 3)
13. Significant date/period: 1962		16. Builder/contractor: Wm. Douros/ Douros Realty	19. On National Register? Cite nomination name in box 22 cont. (page 3)
14. Area(s) of significance: To be determined		17. Original or significant owner: Undetermined	20. National Register eligible? Not determined
21. History and significance on continuation page. <input type="checkbox"/>		22. Sources of information on continuation page. <input checked="" type="checkbox"/>	Historic District Potential? <input checked="" type="checkbox"/> Name of Potential District? Highland Park Historic District

ARCHITECTURAL INFORMATION

23. Category of Property: Building	30. Roof Material: Undetermined	37. Windows: Type: Doublehung
24. Vernacular or property type: Office in Front of Other Use	31. Chimney placement: None	Panes 1/1
25. Architectural style: International Style	32. Structural system: Undetermined	38. Acreage (rural): Visible from public road? <input checked="" type="checkbox"/>
26. Plan Shape: Rectangular Long St. Fac	33. Exterior wall cladding: Brick	39. Changes: (describe in box 41 cont.) <input type="checkbox"/> Addition Date(s): <input type="checkbox"/> Altered Date(s): <input type="checkbox"/> Moved Date(s): <input type="checkbox"/> Other Date(s):
27. Number of Stories: 1-story	34. Foundation Material: Concrete	Endangered by:
28. No. of bays (1st floor) 2	35. Basement type: Undetermined	40. No. outbuildings (describe in box 40 cont.): 0
29. Roof Type: Flat	36. Front Porch Type: Stoop	41. Further description of building features and associated resources on continuation page. <input checked="" type="checkbox"/>

OTHER

42. Current Owner/address: UNION ELECTRIC CO 1901 CHOUTEAU AV ST LOUIS MO 63166	43. Inventory form prepared by (name): Patience Stuart Peter Meijer Architect, PC Additional Information/revisions by: Betsy Bradley Cultural Resources Office	44. Survey date: 45. Date of revisions: Survey Category: <input checked="" type="checkbox"/> RLS <input type="checkbox"/> ILS <input type="checkbox"/> Significant Properties List
--	---	---

FOR SHPO USE:

Date entered in inventory:	Level of survey: <input type="checkbox"/> reconnaissance <input type="checkbox"/> intensive	Additional research? <input type="checkbox"/> yes <input type="checkbox"/> no
National Register Status: <input type="checkbox"/> listed <input type="checkbox"/> in listed district	Other:	
Name:		
<input type="checkbox"/> pending listing <input type="checkbox"/> not eligible <input type="checkbox"/> eligible(district) <input type="checkbox"/> eligible (individually) <input type="checkbox"/> not determined		



ARCHITECTURAL/HISTORIC INVENTORY FORM

5427-31 HIGHLAND PARK DR

LOCATION MAP (include north arrow):

SITE MAP/PLAN (include north arrow):

Insert photograph of primary structure on property:

Photo 1:

Photo 2:

Description:

Looking north at building.

Description:

Date:

CD No.:

Image No.

Date:

CD No.:

Image No.

Photographer: PMA

Main Photo: Images2012\5427-31 HIGHLAND PARK DR.JPG



ARCHITECTURAL/HISTORIC INVENTORY FORM

5427-31 HIGHLAND PARK DR

21.(cont.) History:and significance. Expand box as necessary or add continuation pages.

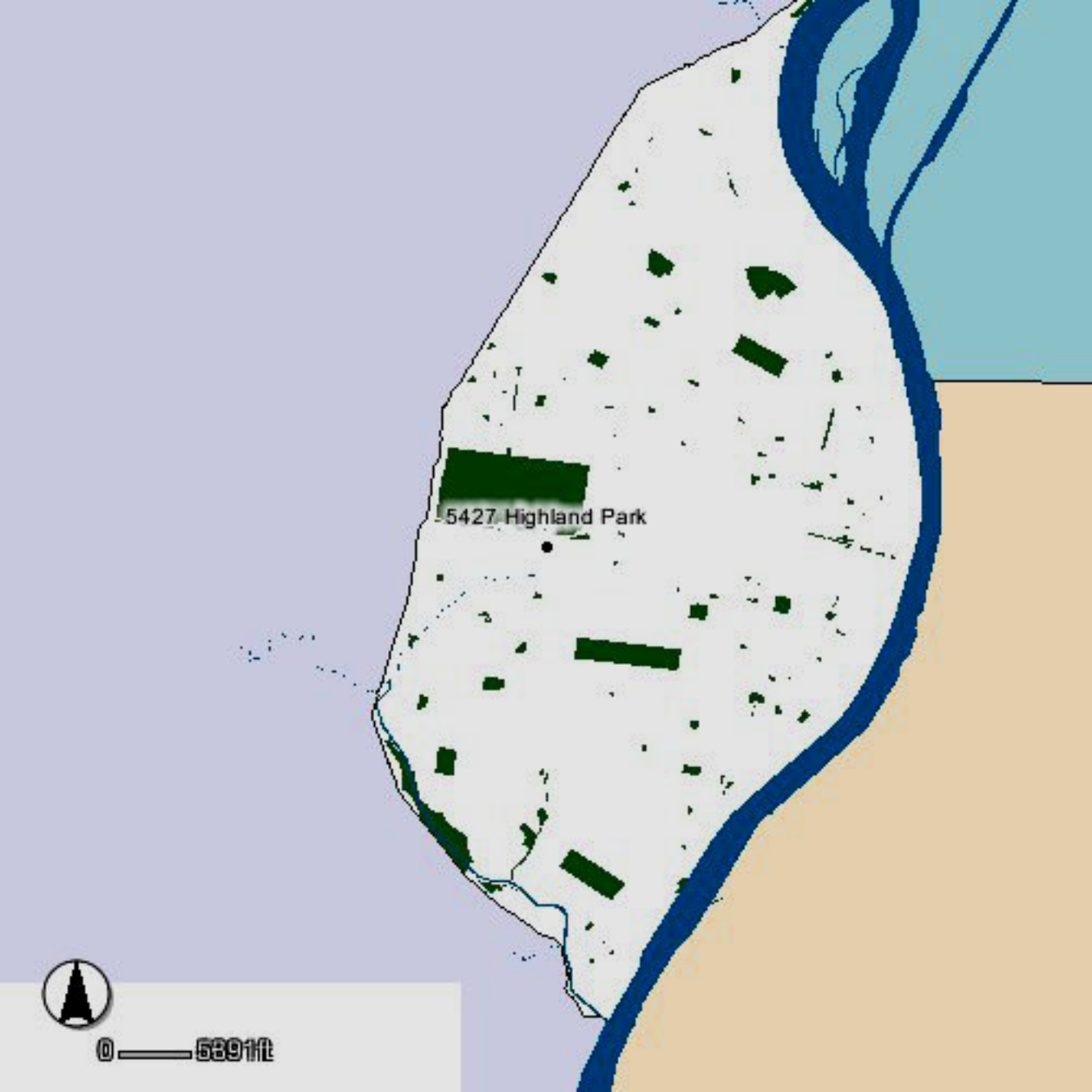
22. (cont.) Sources of information. Expand box as necessary or add continuation pages.

City building permit #GG2033, 1/12/1962. Raymond X. Grueninger, architect; William Douros/Douros Realty, contractor.
"Office and warehouse for printing presses."

40. (cont.) Description of environment and outbuilding. Expand box as necessary or add continuation pages.

41. (cont.) Description of primary resource. Expand box as necessary, or add continuation pages.

This building is a small rectangular single-story building with concrete foundations. The duplex office portion has dark red brick cladding, historic windows and a flat roof. The street façade has an aluminum storefront system and a projecting canopy over the entire storefront opening, with separate stairs at either end. The sides of the brick office area have a single 8-pane window with brick sill. The warehouse fenestration is high vertical windows, some infilled.

A map showing a coastal area with a large body of water (light blue) on the right and a smaller body (darker blue) at the top. A landmass (white) is in the center, with a dark blue line representing a river or coastline. Several green rectangular shapes are scattered across the landmass. A specific location is marked with a black dot and labeled.

5427 Highland Park



0 — 5391ft

COLLEGE DR

5427 Highland Park

HIGHLAND PARK DR



0 30ft





ARCHITECTURAL/HISTORIC INVENTORY FORM

1. Survey no. SLC-AS-047-0098	2. Survey name: Thematic Survey of Midcentury Modern Movement Nonresidential Architecture in St. Louis		
3. County: St. Louis [Independent City]	4. Address: 5432 HIGHLAND PARK DR		
Alternate address if applicable			
5. City/State: St. Louis [Independent City], M	6. UTM:	or: LAT 38:37:38 LONG: 90:16:34	7. Township/Range/Section: T: R: S: N/A
8. Historic Name (if known): Undetermined		9. Present/other name (if known): Undetermined	
10. Ownership: Private	11a. Historic Use (if known): Commerce Trade		11b. Current Use:

HISTORICAL DATA

12. Construction date: Major addition/alteration date:	1961 N/A	15. Architect: Undetermined	18. Previously surveyed? <input type="checkbox"/> Cite survey name in box 22 cont. (page 3)
13. Significant date/period: 1961		16. Builder/contractor: Undetermined	19. On National Register? Cite nomination name in box 22 cont. (page 3)
14. Area(s) of significance: To be determined		17. Original or significant owner: Undetermined	20. National Register eligible? Not determined
21. History and significance on continuation page. <input type="checkbox"/>		22. Sources of information on continuation page. <input checked="" type="checkbox"/>	Historic District Potential? <input type="checkbox"/> Name of Potential District? Highland Park Historic District

ARCHITECTURAL INFORMATION

23. Category of Property: Building	30. Roof Material: Undetermined	37. Windows: Type: Fixed
24. Vernacular or property type: Office in Front of Other Use	31. Chimney placement: None	Panes 4
25. Architectural style: Modern Movements	32. Structural system: Steel	38. Acreage (rural): Visible from public road? <input checked="" type="checkbox"/>
26. Plan Shape: Rectangular (Long Str. Fac.)	33. Exterior wall cladding: Brick	39. Changes: (describe in box 41 cont.) <input type="checkbox"/> Addition Date(s): <input type="checkbox"/> Altered Date(s): <input type="checkbox"/> Moved Date(s): <input type="checkbox"/> Other Date(s):
27. Number of Stories: 1-story	34. Foundation Material: Concrete	Endangered by:
28. No. of bays (1st floor) 9	35. Basement type: Undetermined	40. No. outbuildings (describe in box 40 cont.): 0
29. Roof Type: Flat	36. Front Porch Type: N/A	41. Further description of building features and associated resources on continuation page. <input checked="" type="checkbox"/>

OTHER

42. Current Owner/address: R J R CO C/O HENRIETTA FREEDMAN 5432 HIGHLAND PK DR ST LOUIS MO 63110	43. Inventory form prepared by (name): Patience Stuart Peter Meijer Architect, PC Additional Information/revisions by: Betsy Bradley Cultural Resources Office	44. Survey date: 45. Date of revisions: Survey Category: <input checked="" type="checkbox"/> RLS <input type="checkbox"/> ILS <input type="checkbox"/> Significant Properties List
--	---	---

FOR SHPO USE:

Date entered in inventory:	Level of survey: <input type="checkbox"/> reconnaissance <input type="checkbox"/> intensive	Additional research? <input type="checkbox"/> yes <input type="checkbox"/> no
National Register Status: <input type="checkbox"/> listed <input type="checkbox"/> in listed district	Other:	
Name:		
<input type="checkbox"/> pending listing <input type="checkbox"/> not eligible <input type="checkbox"/> eligible(district) <input type="checkbox"/> eligible (individually) <input type="checkbox"/> not determined		



ARCHITECTURAL/HISTORIC INVENTORY FORM

5432 HIGHLAND PARK DR

LOCATION MAP (include north arrow):

SITE MAP/PLAN (include north arrow):

Insert photograph of primary structure on property:

Photo 1:

Photo 2:

Description:

Looking south at building.

Description:

Date:

CD No.:

Image No.

Date:

CD No.:

Image No.

Photographer: City of St Louis

Main Photo: Images2012\5432 HIGHLAND PARK DR.JPG



ARCHITECTURAL/HISTORIC INVENTORY FORM

5432 HIGHLAND PARK DR

21.(cont.) History:and significance. Expand box as necessary or add continuation pages.

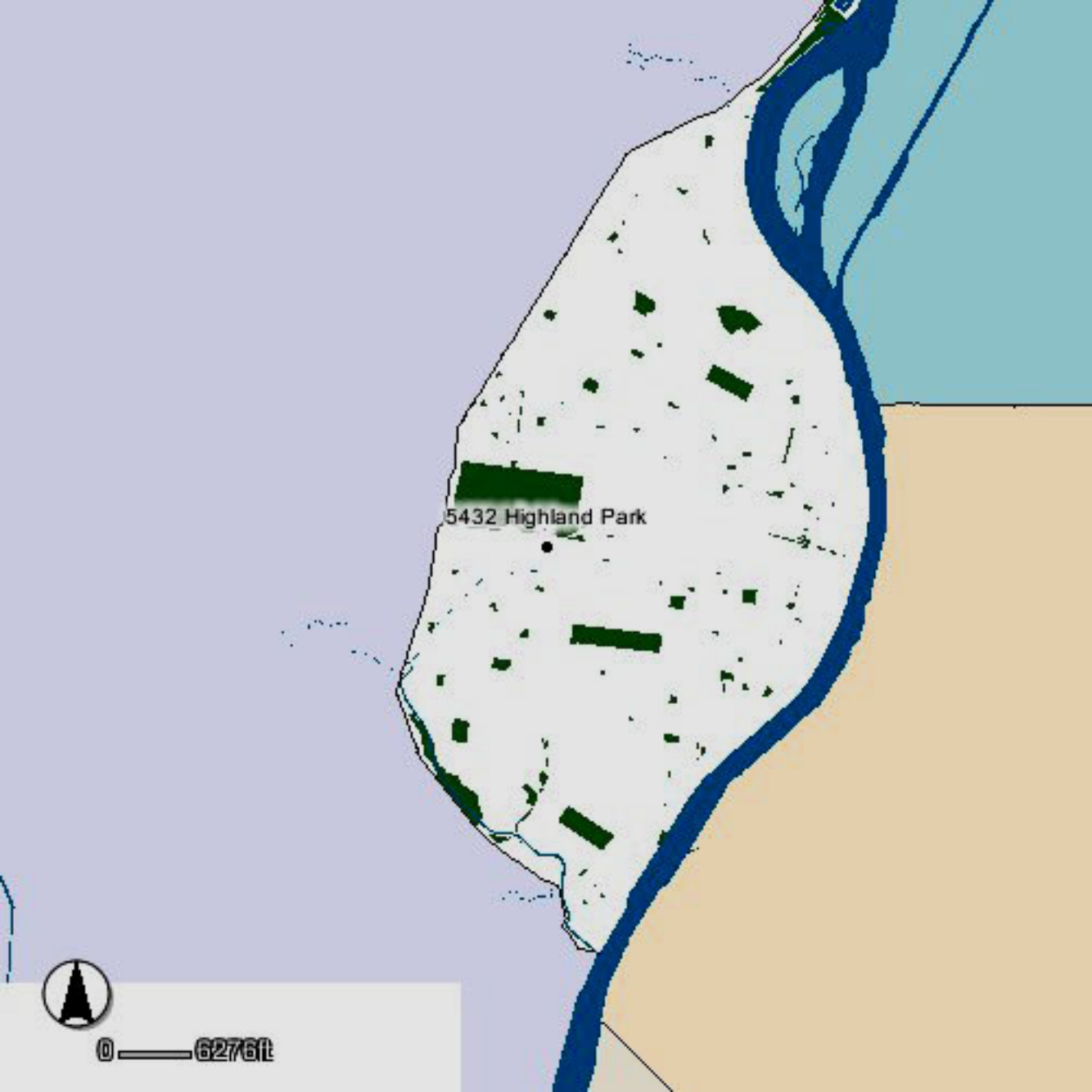
22. (cont.) Sources of information. Expand box as necessary or add continuation pages.

City building permit #GG1543, 12/1/1961. No architect or contractor listed.

40. (cont.) Description of environment and outbuilding. Expand box as necessary or add continuation pages.

41. (cont.) Description of primary resource. Expand box as necessary, or add continuation pages.

This building is a large single story office building with a warehouse. It has concrete foundations, brick and concrete block cladding, and a flat roof. The brickwork is punctuated by slightly recessed painted brick spandrel panels above and below the four-pane windows. There is a shallow projecting canopy over the entry, which is centered in the northern façade and features floor to ceiling aluminum framed windows. The warehouse has exposed concrete block cladding and punched opening windows with stone sills.

A map showing a coastal area with a large body of water (light blue) on the right and a smaller body of water (light purple) on the left. A dark blue line represents a river or coastline. The land area is white with several green rectangular shapes representing buildings or parks. A black dot is located near the center of the land area, with the text "5432 Highland Park" next to it. A north arrow and a scale bar are in the bottom left corner.

5432 Highland Park



0 — 6276ft





ARCHITECTURAL/HISTORIC INVENTORY FORM

1. Survey no. SLC-AS-047-0099		2. Survey name: Thematic Survey of Midcentury Modern Movement Nonresidential Architecture in St. Louis	
3. County: St. Louis [Independent City]		4. Address: 5435-9 HIGHLAND PARK DR	
Alternate address if applicable			
5. City/State: St. Louis [Independent City], M		6. UTM: or: LAT 38:37:41 LONG: 90:16:35	7. Township/Range/Section: T: R: S: N/A
8. Historic Name (if known): Undetermined		9. Present/other name (if known): Undetermined	
10. Ownership: Public	11a. Historic Use (if known): Commerce Trade		11b. Current Use:

HISTORICAL DATA

12. Construction date: Major addition/alteration date:	1962 N/A	15. Architect: Raymond X Grueninger	18. Previously surveyed? <input type="checkbox"/> Cite survey name in box 22 cont. (page 3)
13. Significant date/period: 1962		16. Builder/contractor: Wm. Douros/ Douros Realty	19. On National Register? Cite nomination name in box 22 cont. (page 3)
14. Area(s) of significance: To be determined		17. Original or significant owner: Undetermined	20. National Register eligible? Not determined
21. History and significance on continuation page. <input type="checkbox"/>		22. Sources of information on continuation page. <input checked="" type="checkbox"/>	Historic District Potential? <input type="checkbox"/> Name of Potential District? Highland Park Historic District

ARCHITECTURAL INFORMATION

23. Category of Property: Building	30. Roof Material: Undetermined	37. Windows: Replacement Type: Doublehung
24. Vernacular or property type: Office in Front of Other Use	31. Chimney placement: None	Panes 1/1
25. Architectural style: Modern Movements	32. Structural system: Steel	38. Acreage (rural): Visible from public road? <input checked="" type="checkbox"/>
26. Plan Shape: Rectangular (Short Str. Fac.)	33. Exterior wall cladding: Brick	39. Changes: (describe in box 41 cont.) <input type="checkbox"/> Addition Date(s): <input type="checkbox"/> Altered Date(s): <input type="checkbox"/> Moved Date(s): <input type="checkbox"/> Other Date(s):
27. Number of Stories: 1-story	34. Foundation Material: Concrete	Endangered by:
28. No. of bays (1st floor) 2	35. Basement type: None	40. No. outbuildings (describe in box 40 cont.): 0
29. Roof Type: Flat	36. Front Porch Type: Stoop	41. Further description of building features and associated resources on continuation page. <input checked="" type="checkbox"/>

OTHER

42. Current Owner/address: THE JUNIOR COLLEGE DISTRICT OF ST LOUIS ATTN TINA A ODO 300 S BROADWAY ST ST LOUIS MO 63102	43. Inventory form prepared by (name): Patience Stuart Peter Meijer Architect, PC Additional Information/revisions by: Betsy Bradley Cultural Resources Office	44. Survey date: 45. Date of revisions: Survey Category: <input checked="" type="checkbox"/> RLS <input type="checkbox"/> ILS <input type="checkbox"/> Significant Properties List
--	---	---

FOR SHPO USE:

Date entered in inventory:	Level of survey: <input type="checkbox"/> reconnaissance <input type="checkbox"/> intensive	Additional research? <input type="checkbox"/> yes <input type="checkbox"/> no
National Register Status: <input type="checkbox"/> listed <input type="checkbox"/> in listed district	Other:	
Name:		
<input type="checkbox"/> pending listing <input type="checkbox"/> not eligible <input type="checkbox"/> eligible(district) <input type="checkbox"/> eligible (individually) <input type="checkbox"/> not determined		



ARCHITECTURAL/HISTORIC INVENTORY FORM

5435-9 HIGHLAND PARK DR

LOCATION MAP (include north arrow):

SITE MAP/PLAN (include north arrow):

Insert photograph of primary structure on property:

Photo 1:

Photo 2:

Description:

Looking north at building.

Description:

Date:

CD No.:

Image No.

Date:

CD No.:

Image No.

Photographer: PMA

Main Photo: Images2012\5435-9 HIGHLAND PARK DR_0001.JPG



ARCHITECTURAL/HISTORIC INVENTORY FORM

5435-9 HIGHLAND PARK DR

21.(cont.) History:and significance. Expand box as necessary or add continuation pages.

22. (cont.) Sources of information. Expand box as necessary or add continuation pages.

City building permit #A309, 6/14/1962. Raymond X Grueninger, architect; William Douros/Douros Realty Co., contractor.

40. (cont.) Description of environment and outbuilding. Expand box as necessary or add continuation pages.

41. (cont.) Description of primary resource. Expand box as necessary, or add continuation pages.

This one-story duplex office and warehouse building, currently housing the St Louis Community College Art Annex, is a small rectangular building with concrete foundations, orange brick cladding, historic windows and a flat roof. It is a concrete block warehouse fronted with a brick duplex office with a slight parapet wall. Both entries on the street façade have concrete stairs, aluminum storefront systems and green cloth awnings. Between the two entries from the top of the windows to ground level is clad with patterned concrete blocks. The sides of the brick office area feature small windows with brick sills. The taller warehouse soace on the north side is concrete block. The building appears to have been constructed at the same time and using the same plan as its neighbor to the east, 5427 Highland Park Dr.



5435 Highland Park



0 — 6845ft



St. Louis Community College
Art Annex

♿
PARKING





ARCHITECTURAL/HISTORIC INVENTORY FORM

1. Survey no. SLC-AS-047-0100		2. Survey name: Thematic Survey of Midcentury Modern Movement Nonresidential Architecture in St. Louis	
3. County: St. Louis [Independent City]		4. Address: 5444 HIGHLAND PARK DR	
Alternate address if applicable			
5. City/State: St. Louis [Independent City], M		6. UTM: LAT 38:37:38 LONG: 90:16:36	7. Township/Range/Section: T: R: S: N/A
8. Historic Name (if known): Undetermined		9. Present/other name (if known): Undetermined	
10. Ownership: Private	11a. Historic Use (if known): Commerce/Trade		11b. Current Use:

HISTORICAL DATA

12. Construction date: Major addition/alteration date:	1961 N/A	15. Architect: Wm. Marx, Engineer	18. Previously surveyed? <input type="checkbox"/> Cite survey name in box 22 cont. (page 3)
13. Significant date/period: 1961		16. Builder/contractor: J. S. Alberici CC	19. On National Register? Cite nomination name in box 22 cont. (page 3)
14. Area(s) of significance: To be determined		17. Original or significant owner: Undetermined	20. National Register eligible? Not determined
21. History and significance on continuation page. <input type="checkbox"/>		22. Sources of information on continuation page. <input checked="" type="checkbox"/>	Historic District Potential? <input checked="" type="checkbox"/> Name of Potential District? Highland Park Historic District

ARCHITECTURAL INFORMATION

23. Category of Property: Building	30. Roof Material: Undetermined	37. Windows: Historic Type: N/A
24. Vernacular or property type: Office in Front of Other Use	31. Chimney placement: None	Panes: Awning 2/1
25. Architectural style: International Style	32. Structural system: Steel	38. Acreage (rural): Visible from public road? <input checked="" type="checkbox"/>
26. Plan Shape: Irregular	33. Exterior wall cladding: Brick	39. Changes: (describe in box 41 cont.) <input type="checkbox"/> Addition Date(s): <input type="checkbox"/> Altered Date(s): <input type="checkbox"/> Moved Date(s): <input type="checkbox"/> Other Date(s):
27. Number of Stories: 1-story	34. Foundation Material: Concrete	Endangered by:
28. No. of bays (1st floor): 3	35. Basement type: None	40. No. outbuildings (describe in box 40 cont.): 0
29. Roof Type: Flat	36. Front Porch Type: N/A	41. Further description of building features and associated resources on continuation page. <input checked="" type="checkbox"/>

OTHER

42. Current Owner/address: RICK, JAMES W 2212 S 9TH ST ST LOUIS MO 63104	43. Inventory form prepared by (name): Patience Stuart Peter Meijer Architect, PC Additional Information/revisions by: Betsy Bradley Cultural Resources Office	44. Survey date: 45. Date of revisions: Survey Category: <input checked="" type="checkbox"/> RLS <input type="checkbox"/> ILS <input type="checkbox"/> Significant Properties List
---	---	---

FOR SHPO USE:

Date entered in inventory:	Level of survey: <input type="checkbox"/> reconnaissance <input type="checkbox"/> intensive	Additional research? <input type="checkbox"/> yes <input type="checkbox"/> no
National Register Status: <input type="checkbox"/> listed <input type="checkbox"/> in listed district	Other:	
Name:		
<input type="checkbox"/> pending listing <input type="checkbox"/> not eligible <input type="checkbox"/> eligible(district) <input type="checkbox"/> eligible (individually) <input type="checkbox"/> not determined		



ARCHITECTURAL/HISTORIC INVENTORY FORM

5444 HIGHLAND PARK DR

LOCATION MAP (include north arrow):

SITE MAP/PLAN (include north arrow):

Insert photograph of primary structure on property:

Photo 1:

Photo 2:

Description:

Looking south at building.

Description:

Date:

CD No.:

Image No.

Date:

CD No.:

Image No.

Photographer: City of St Louis

Main Photo: Images2012\5444 HIGHLAND PARK DR.JPG



ARCHITECTURAL/HISTORIC INVENTORY FORM

5444 HIGHLAND PARK DR

21.(cont.) History:and significance. Expand box as necessary or add continuation pages.

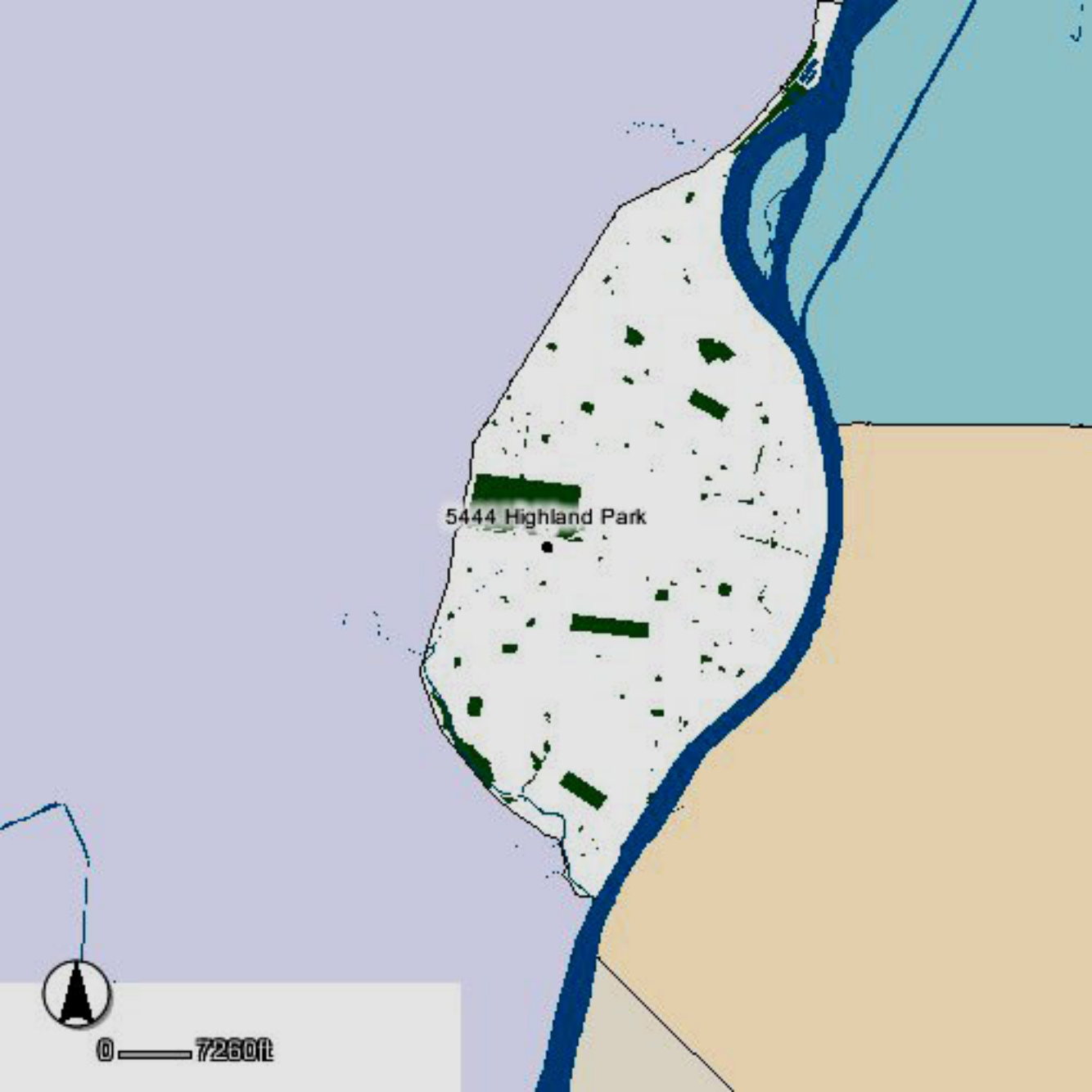
22. (cont.) Sources of information. Expand box as necessary or add continuation pages.

City building permit #GG1509, 11/29/1961. William Marx, engineer; J. S. Alberici CC, contractor.

40. (cont.) Description of environment and outbuilding. Expand box as necessary or add continuation pages.

41. (cont.) Description of primary resource. Expand box as necessary, or add continuation pages.

This property is developed with a simple single-story brick office and light industrial building with a side entry. The facades are clad with patterned brick, metal-framed windows light the office area. The main entrance is in the east side and consists of paired aluminum doors beside a brick planter. There is a long ribbon of windows in the upper stride and rear walls. A large vehicular door is lcoated in the Highland Park Drive end of the industrial space, adjacent to the office.

A map showing a coastal area with a white landmass, a blue river, and surrounding water bodies. The landmass contains several green rectangular shapes representing buildings. A label '5444 Highland Park' points to one of these buildings. A north arrow and a scale bar are in the bottom left corner.

5444 Highland Park



0 — 7260ft

HIGHLAND PARK DR

5444 Highland Park

WISE AVE

WISE AVE



0 41M







ARCHITECTURAL/HISTORIC INVENTORY FORM

1. Survey no. SLC-AS-047-0101		2. Survey name: Thematic Survey of Midcentury Modern Movement Nonresidential Architecture in St. Louis	
3. County: St. Louis [Independent City]		4. Address: 5445 HIGHLAND PARK DR	
Alternate address if applicable			
5. City/State: St. Louis [Independent City], M		6. UTM: LAT 38.628168 LONG: 90.276695	7. Township/Range/Section: T: R: S: N/A
8. Historic Name (if known): Undetermined		9. Present/other name (if known): Mediomics	
10. Ownership: Private	11a. Historic Use (if known): Commerce Trade		11b. Current Use:

HISTORICAL DATA

12. Construction date: Major addition/alteration date:	1961 N/A	15. Architect: Jas. L. Willingham	18. Previously surveyed? <input type="checkbox"/> Cite survey name in box 22 cont. (page 3)
13. Significant date/period: 1961		16. Builder/contractor: Lee A. Patterson	19. On National Register? Cite nomination name in box 22 cont. (page 3)
14. Area(s) of significance: To be determined		17. Original or significant owner: Undetermined	20. National Register eligible? Not determined
21. History and significance on continuation page. <input checked="" type="checkbox"/>		22. Sources of information on continuation page. <input checked="" type="checkbox"/>	Historic District Potential? <input checked="" type="checkbox"/> Name of Potential District? Highland Park Historic District

ARCHITECTURAL INFORMATION

23. Category of Property: Building	30. Roof Material: Asphalt	37. Windows: Replacement Type: Fixed
24. Vernacular or property type: Office in Front of Other Use	31. Chimney placement: None	Panes 1
25. Architectural style: Modern Movements	32. Structural system: Steel	38. Acreage (rural): Visible from public road? <input checked="" type="checkbox"/>
26. Plan Shape: Rectangular (Short Str. Fac.)	33. Exterior wall cladding: Brick	39. Changes: (describe in box 41 cont.) <input type="checkbox"/> Addition Date(s): <input type="checkbox"/> Altered Date(s): <input type="checkbox"/> Moved Date(s): <input type="checkbox"/> Other Date(s):
27. Number of Stories: 1-story	34. Foundation Material: Concrete	Endangered by:
28. No. of bays (1st floor) 3	35. Basement type: Full	40. No. outbuildings (describe in box 40 cont.): 0
29. Roof Type: Flat	36. Front Porch Type: N/A	41. Further description of building features and associated resources on continuation page. <input checked="" type="checkbox"/>

OTHER

42. Current Owner/address: HOPHEN CAPITAL LLC 815 WENNEKER DR ST LOUIS MO 63124	43. Inventory form prepared by (name): Andrea Gagen Cultural Resources Office Additional Information/revisions by: Betsy Bradley Cultural Resources Office	44. Survey date: 45. Date of revisions: Survey Category: <input checked="" type="checkbox"/> RLS <input type="checkbox"/> ILS <input type="checkbox"/> Significant Properties List
--	---	---

FOR SHPO USE:

Date entered in inventory:	Level of survey: <input type="checkbox"/> reconnaissance <input type="checkbox"/> intensive	Additional research? <input type="checkbox"/> yes <input type="checkbox"/> no
National Register Status: <input type="checkbox"/> listed <input type="checkbox"/> in listed district	Other:	
Name:		
<input type="checkbox"/> pending listing <input type="checkbox"/> not eligible <input type="checkbox"/> eligible(district) <input type="checkbox"/> eligible (individually) <input type="checkbox"/> not determined		



5445 HIGHLAND PARK DR

SITE MAP/PLAN (include north arrow):

Insert photograph of primary structure on property:

Photo 2:

Description:

--	--

Image No.

Main Photo:	Images2012\5445 HIGHLAND PARK DR.JPG
-------------	--------------------------------------



ARCHITECTURAL/HISTORIC INVENTORY FORM

5445 HIGHLAND PARK DR

21.(cont.) History:and significance. Expand box as necessary or add continuation pages.

Originally constructed as a laboratory.

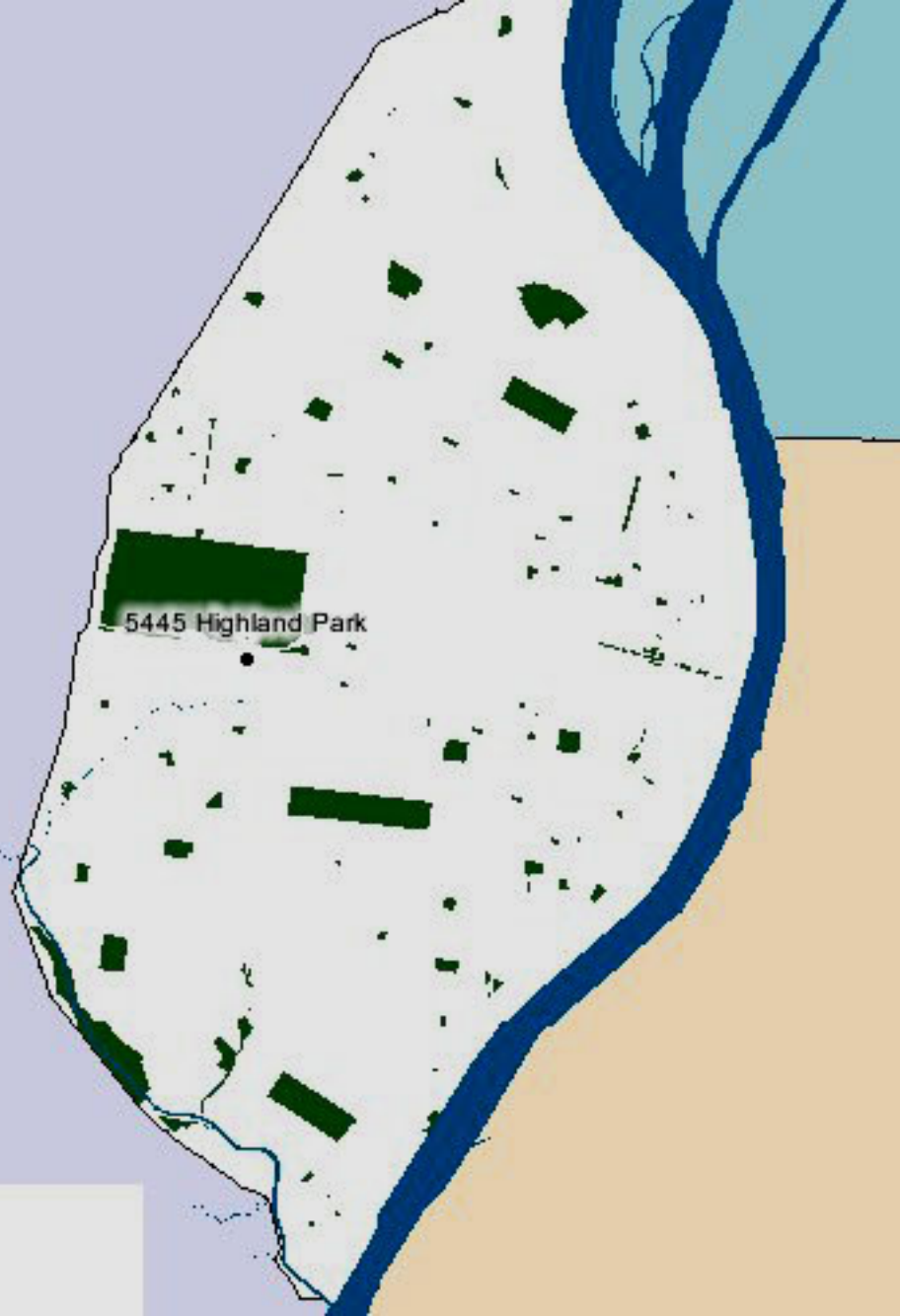
22. (cont.) Sources of information. Expand box as necessary or add continuation pages.

Building permit #GG548 9/27/1961. "Laboratory." James L. Willingham, architect; Lee A. Patterson, contractor.

40. (cont.) Description of environment and outbuilding. Expand box as necessary or add continuation pages.

41. (cont.) Description of primary resource. Expand box as necessary, or add continuation pages.

This is a one-story very simple red brick office with an asymmetrical 3-bay facade in front of warehouse extension. Slightly projecting, narrow limestone window surrounds are placed around two horizontal two-light fixed winodws. The entrance is a full-light aluminum and glass entry door. There is a narrow metal coping and the building displays a concrete sill/foundation. The sides of the building are brick with small, square windows. The front sidewalk approaches the building at an angle.



COLLEGE DR

5445 Highland Park



0 — 320

HIGHLAND PARK DR



mediomics



ARCHITECTURAL/HISTORIC INVENTORY FORM

1. Survey no. SLC-AS-047-0102		2. Survey name: Thematic Survey of Midcentury Modern Movement Nonresidential Architecture in St. Louis	
3. County: St. Louis [Independent City]		4. Address: 5450 HIGHLAND PARK DR	
Alternate address if applicable			
5. City/State: St. Louis [Independent City], M		6. UTM:	or: LAT 38:37:40.20 LONG: 90:16:36.08
		7. Township/Range/Section: T: R: S: N/A	
8. Historic Name (if known): Undetermined		9. Present/other name (if known): SFS Associates	
10. Ownership: Private	11a. Historic Use (if known): Commerce Trade		11b. Current Use:

HISTORICAL DATA

12. Construction date: Major addition/alteration date:	1963 N/A	15. Architect: Kenneth E. Smith	18. Previously surveyed? <input type="checkbox"/> Cite survey name in box 22 cont. (page 3)
13. Significant date/period: 1963		16. Builder/contractor: Ladue Supply Co.	19. On National Register? Cite nomination name in box 22 cont. (page 3)
14. Area(s) of significance: To be determined		17. Original or significant owner: Undetermined	20. National Register eligible? Not determined
21. History and significance on continuation page. <input type="checkbox"/>		22. Sources of information on continuation page. <input checked="" type="checkbox"/>	Historic District Potential? <input type="checkbox"/> Name of Potential District? Highland Park Historic District

ARCHITECTURAL INFORMATION

23. Category of Property: Building	30. Roof Material: Undetermined	37. Windows: Type: Fixed
24. Vernacular or property type: Office in Front of Other Use	31. Chimney placement: None	Panes: Awning 2/1
25. Architectural style: Modern Movements	32. Structural system: Undetermined	38. Acreage (rural): Visible from public road? <input checked="" type="checkbox"/>
26. Plan Shape: Rectangular Long St. Fac	33. Exterior wall cladding: Brick	39. Changes: (describe in box 41 cont.) <input type="checkbox"/> Addition Date(s): <input type="checkbox"/> Altered Date(s): <input type="checkbox"/> Moved Date(s): <input type="checkbox"/> Other Date(s):
27. Number of Stories: 1-story	34. Foundation Material: Concrete	Endangered by:
28. No. of bays (1st floor): 9	35. Basement type: Undetermined	40. No. outbuildings (describe in box 40 cont.): 0
29. Roof Type: Flat	36. Front Porch Type: N/A	41. Further description of building features and associated resources on continuation page. <input checked="" type="checkbox"/>

OTHER

42. Current Owner/address: BUSSE, ROBERT A & MARTHA G	43. Inventory form prepared by (name): Patience Stuart Peter Meijer Architect, PC	44. Survey date:
5450 HIGHLAND PARK DR ST LOUIS MO	Additional Information/revisions by: Betsy Bradley	45. Date of revisions:
63110	Cultural Resources Office	Survey Category: <input checked="" type="checkbox"/> RLS <input type="checkbox"/> ILS <input type="checkbox"/> Significant Properties List

FOR SHPO USE:

Date entered in inventory:	Level of survey: <input type="checkbox"/> reconnaissance <input type="checkbox"/> intensive	Additional research? <input type="checkbox"/> yes <input type="checkbox"/> no
National Register Status: <input type="checkbox"/> listed <input type="checkbox"/> in listed district	Other:	
Name:		
<input type="checkbox"/> pending listing <input type="checkbox"/> not eligible <input type="checkbox"/> eligible(district) <input type="checkbox"/> eligible (individually) <input type="checkbox"/> not determined		



ARCHITECTURAL/HISTORIC INVENTORY FORM

5450 HIGHLAND PARK DR

LOCATION MAP (include north arrow):

SITE MAP/PLAN (include north arrow):

Insert photograph of primary structure on property:

Photo 1:

Photo 2:

Description:

Looking south at the building.

Description:

Date:

CD No.:

Image No.

Date:

CD No.:

Image No.

Photographer: PMA

Main Photo: Images2012\5450 HIGHLAND PARK DR.JPG



ARCHITECTURAL/HISTORIC INVENTORY FORM

5450 HIGHLAND PARK DR

21.(cont.) History:and significance. Expand box as necessary or add continuation pages.

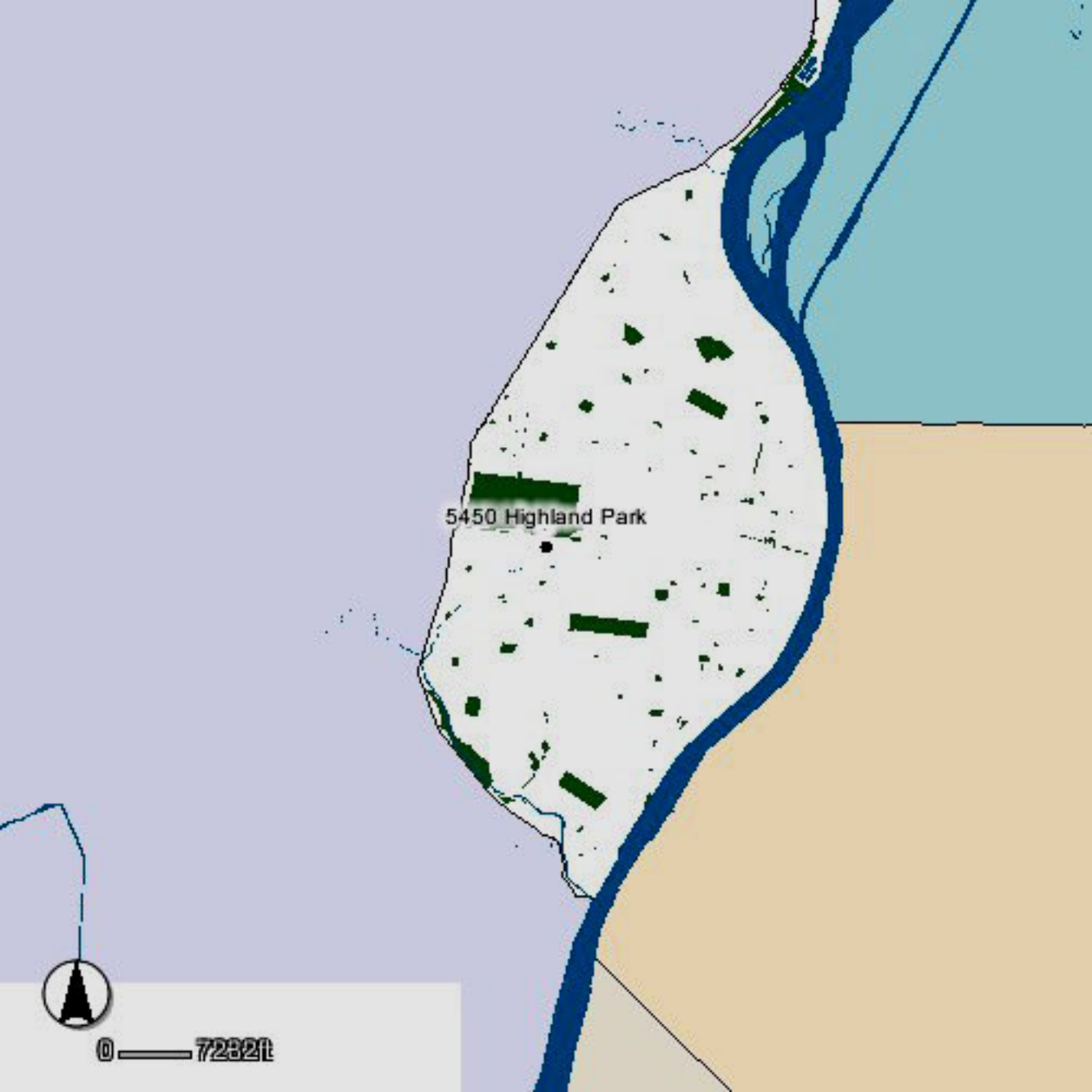
22. (cont.) Sources of information. Expand box as necessary or add continuation pages.

City of St Louis building permit #A4366, 11/28/1962: "Factory for Shoe Factory machine Co." Kenneth E. Smith, architect;
Ladue Supply Co, contractor.

40. (cont.) Description of environment and outbuilding. Expand box as necessary or add continuation pages.

41. (cont.) Description of primary resource. Expand box as necessary, or add continuation pages.

The office portion of the building has an assymetrical façade with red brick panels alternating with window bays. The northwest addition has glazed aluminum windows on both walls. The other bays are wood/masonite panels above and below the window sash. The flat roof eaves shelter the north façade, where the entrance is in the east bay.

A map showing a coastal area with a white landmass, a blue river, and surrounding water bodies in light blue and orange. The landmass contains several green rectangular shapes representing buildings. A label '5450 Highland Park' points to a specific location on the landmass.

5450 Highland Park



0 — 7232ft

HIGHLAND PARK DR

5450 Highland Park

WISE AVE

WISE AVE



0 40ft





SFS Associates, Inc.



ARCHITECTURAL/HISTORIC INVENTORY FORM

1. Survey no. SLC-AS-047-0103		2. Survey name: Thematic Survey of Midcentury Modern Movement Nonresidential Architecture in St. Louis	
3. County: St. Louis [Independent City]		4. Address: 5457 HIGHLAND PARK DR	
Alternate address if applicable			
5. City/State: St. Louis [Independent City], M		6. UTM: LAT 38.62764 LONG: 90.27492	7. Township/Range/Section: T: R: S: N/A
8. Historic Name (if known): DeVoe and Reynolds Paint Co.		9. Present/other name (if known): Forest Park Montessori School	
10. Ownership: Private	11a. Historic Use (if known): Commerce Trade		11b. Current Use:

HISTORICAL DATA

12. Construction date: Major addition/alteration date:	1963 N/A	15. Architect: Jon MacGoy	18. Previously surveyed? <input type="checkbox"/> Cite survey name in box 22 cont. (page 3)
13. Significant date/period: 1963		16. Builder/contractor: William Douros Realty Company	19. On National Register? Cite nomination name in box 22 cont. (page 3)
14. Area(s) of significance: To be determined		17. Original or significant owner: DeVoe and Reynolds Paint Co.	20. National Register eligible? Not determined
21. History and significance on continuation page. <input checked="" type="checkbox"/>		22. Sources of information on continuation page. <input checked="" type="checkbox"/>	Historic District Potential? <input checked="" type="checkbox"/> Name of Potential District? Highland Park Historic District

ARCHITECTURAL INFORMATION

23. Category of Property: Building	30. Roof Material: Asphalt	37. Windows: Type: Historic Curtain Wall
24. Vernacular or property type: Office in Front of Other Use	31. Chimney placement: None	Panes 1
25. Architectural style: Modern Movements	32. Structural system: Steel	38. Acreage (rural): Visible from public road? <input type="checkbox"/>
26. Plan Shape: Rectangular (Short Str. Fac.)	33. Exterior wall cladding: Brick	39. Changes: (describe in box 41 cont.) <input type="checkbox"/> Addition Date(s): <input type="checkbox"/> Altered Date(s): <input type="checkbox"/> Moved Date(s): <input type="checkbox"/> Other Date(s):
27. Number of Stories: 1-story	34. Foundation Material: Concrete	Endangered by:
28. No. of bays (1st floor): 2	35. Basement type: Full	40. No. outbuildings (describe in box 40 cont.): 0
29. Roof Type: Flat	36. Front Porch Type: N/A	41. Further description of building features and associated resources on continuation page. <input checked="" type="checkbox"/>

OTHER

42. Current Owner/address: ACE HOLDINGS LP SOLON GERSHAM INC 7 N BEMISTON ST LOUIS MO 63105		43. Inventory form prepared by (name): Andrea Gagen Cultural Resources Office Additional Information/revisions by: Betsy Bradley Cultural Resources Office	44. Survey date: 45. Date of revisions: Survey Category: <input checked="" type="checkbox"/> RLS <input type="checkbox"/> ILS <input type="checkbox"/> Significant Properties List
---	--	---	---

FOR SHPO USE:

Date entered in inventory:	Level of survey: <input type="checkbox"/> reconnaissance <input type="checkbox"/> intensive	Additional research? <input type="checkbox"/> yes <input type="checkbox"/> no
National Register Status: <input type="checkbox"/> listed <input type="checkbox"/> in listed district	Other:	
Name:		
<input type="checkbox"/> pending listing <input type="checkbox"/> not eligible <input type="checkbox"/> eligible(district) <input type="checkbox"/> eligible (individually) <input type="checkbox"/> not determined		



ARCHITECTURAL/HISTORIC INVENTORY FORM

5457 HIGHLAND PARK DR

LOCATION MAP (include north arrow):

SITE MAP/PLAN (include north arrow):

Insert photograph of primary structure on property:

Photo 1:

Photo 2:

Description:

Looking north at building.

Description:

Date:

CD No.:

Image No.

Date:

CD No.:

Image No.

Photographer: City of St Louis

Main Photo: Images2012\5457 HIGHLAND PARK DR.JPG



ARCHITECTURAL/HISTORIC INVENTORY FORM

5457 HIGHLAND PARK DR

21.(cont.) History:and significance. Expand box as necessary or add continuation pages.

22. (cont.) Sources of information. Expand box as necessary or add continuation pages.

Building Permit #A3758, 11/1/1962. Joh MacGoy, architect; "William Duros/Duros Realty Co." contractor.

40. (cont.) Description of environment and outbuilding. Expand box as necessary or add continuation pages.

41. (cont.) Description of primary resource. Expand box as necessary, or add continuation pages.

One-story brick office in front of concrete block warehouse. The asymmetrical facade has an aluminum/glass storefront and entry in the east half. A few storefront windows have been covered. There is a slightly-projecting flat metal awning above. Most of the remaining façade is covered in patterned dog-eared variegated brick creating a decorative relief panel. There is a metal coping at the roofline and the building has a concrete foundation. The rear concrete block section is slightly taller than the office in front and has high, square and rectangular fixed windows. A cornerstone at the right side of the front facade says "Douros 1963."

5457 Highland Park



0 — 70730

COLLEGE DR

5457 Highland Park



HIGHLAND PARK DR



0 400 ft





forest park
montessori school
www.fpmontessori.org
314.355.6875



101 Highland Park Drive
Oakland, MD 21276

DOUROS
1963



ARCHITECTURAL/HISTORIC INVENTORY FORM

1. Survey no. SLC-AS-047-0104		2. Survey name: Thematic Survey of Midcentury Modern Movement Nonresidential Architecture in St. Louis	
3. County: St. Louis [Independent City]		4. Address: 5459-61 HIGHLAND PARK DR	
Alternate address if applicable			
5. City/State: St. Louis [Independent City], M		6. UTM: or: LAT 38:37:40.34 LONG: 90:16:37.88	7. Township/Range/Section: T: R: S: N/A
8. Historic Name (if known): Undetermined		9. Present/other name (if known): Penguin Productions	
10. Ownership: Private	11a. Historic Use (if known): Commerce Trade		11b. Current Use:

HISTORICAL DATA

12. Construction date: Major addition/alteration date:	1963 N/A	15. Architect: Jon MacGoy	18. Previously surveyed? <input type="checkbox"/> Cite survey name in box 22 cont. (page 3)
13. Significant date/period: 1963		16. Builder/contractor: Wm Douros/Douros Reality	19. On National Register? Cite nomination name in box 22 cont. (page 3)
14. Area(s) of significance: To be determined		17. Original or significant owner: Undetermined	20. National Register eligible? Not determined
21. History and significance on continuation page. <input type="checkbox"/>		22. Sources of information on continuation page. <input checked="" type="checkbox"/>	Historic District Potential? <input checked="" type="checkbox"/> Name of Potential District? Highland Park Historic District

ARCHITECTURAL INFORMATION

23. Category of Property: Building	30. Roof Material: Undetermined	37. Windows: Type: Doublehung
24. Vernacular or property type: Office in Front of Other Use	31. Chimney placement: None	Panes 1/1
25. Architectural style: Modern Movements	32. Structural system: Undetermined	38. Acreage (rural): Visible from public road? <input checked="" type="checkbox"/>
26. Plan Shape: Rectangular Long St. Fac	33. Exterior wall cladding: Brick	39. Changes: (describe in box 41 cont.) <input type="checkbox"/> Addition Date(s): <input type="checkbox"/> Altered Date(s): <input type="checkbox"/> Moved Date(s): <input type="checkbox"/> Other Date(s):
27. Number of Stories: 1-story	34. Foundation Material: Concrete	Endangered by:
28. No. of bays (1st floor): 1	35. Basement type: Undetermined	40. No. outbuildings (describe in box 40 cont.): 0
29. Roof Type: Flat	36. Front Porch Type: N/A	41. Further description of building features and associated resources on continuation page. <input checked="" type="checkbox"/>

OTHER

42. Current Owner/address: KLEIN, KIPLEY S & RENEE D 5461 HIGHLAND PARK ST LOUIS MO 63110	43. Inventory form prepared by (name): Patience Stuart Peter Meijer Architect, PC Additional Information/revisions by: Betsy Bradley Cultural Resources Office	44. Survey date: 45. Date of revisions: Survey Category: <input checked="" type="checkbox"/> RLS <input type="checkbox"/> ILS <input type="checkbox"/> Significant Properties List
--	---	---

FOR SHPO USE:

Date entered in inventory:	Level of survey: <input type="checkbox"/> reconnaissance <input type="checkbox"/> intensive	Additional research? <input type="checkbox"/> yes <input type="checkbox"/> no
National Register Status: <input type="checkbox"/> listed <input type="checkbox"/> in listed district	Other:	
Name:		
<input type="checkbox"/> pending listing <input type="checkbox"/> not eligible <input type="checkbox"/> eligible(district) <input type="checkbox"/> eligible (individually) <input type="checkbox"/> not determined		



MISSOURI DEPARTMENT OF NATURAL RESOURCES
STATE HISTORIC PRESERVATION OFFICE, P.O. Box 176, Jefferson City, MO 65102

ARCHITECTURAL/HISTORIC INVENTORY FORM

5459-61 HIGHLAND PARK DR

LOCATION MAP (include north arrow):

SITE MAP/PLAN (include north arrow):

Insert photograph of primary structure on property:

Photo 1:

Photo 2:

Description:

Looking north at building.

Description:

Date:

CD No.:

Image No.

Date:

CD No.:

Image No.

Photographer: PMA

Main Photo: Images2012\5459-61 HIGHLAND PARK DR.JPG



ARCHITECTURAL/HISTORIC INVENTORY FORM

5459-61 HIGHLAND PARK DR

21.(cont.) History:and significance. Expand box as necessary or add continuation pages.

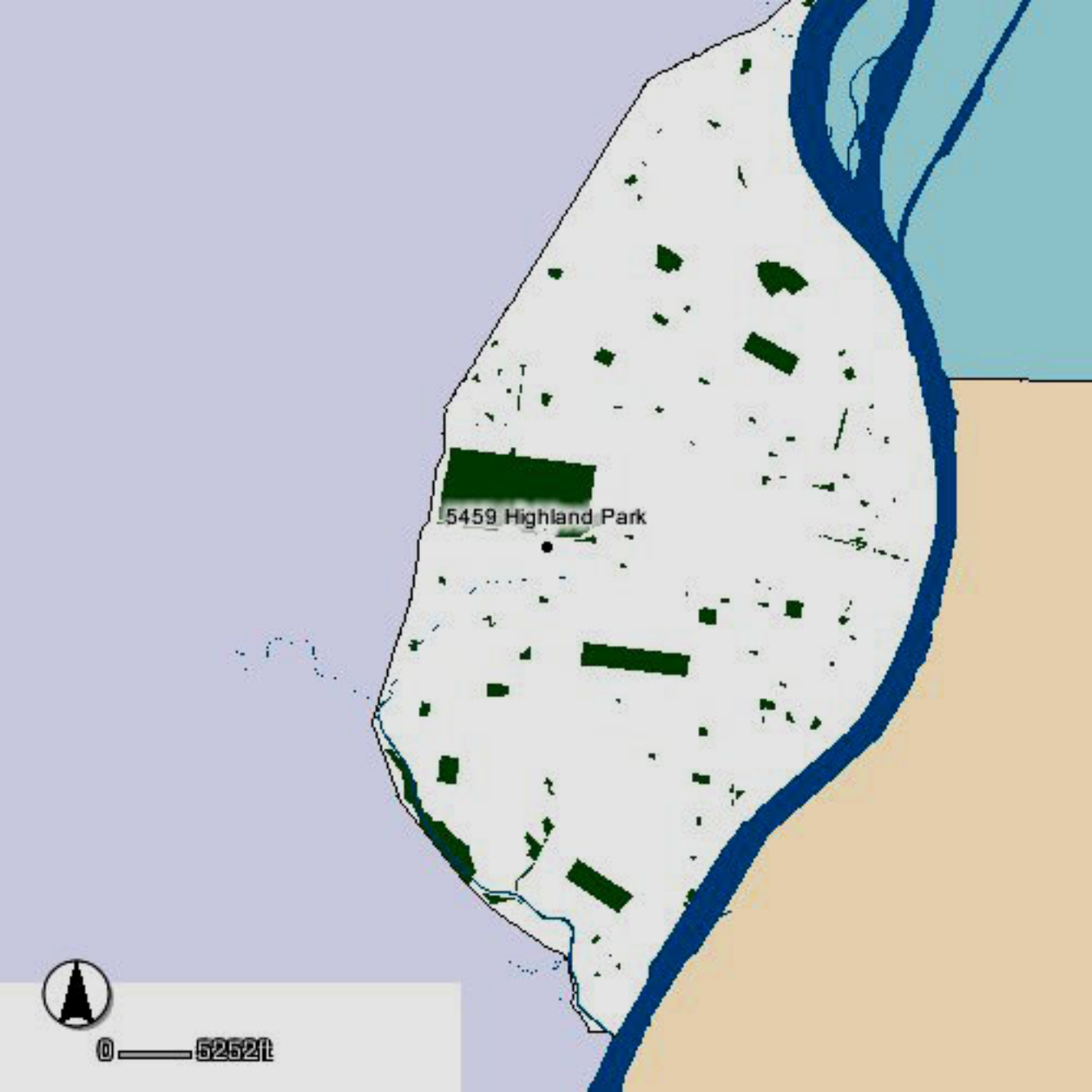
22. (cont.) Sources of information. Expand box as necessary or add continuation pages.

City of St Louis building permit A6742, 4/10/1963: "Office in front of other use." Builder Wm. Douros/ Douros Realty Co.

40. (cont.) Description of environment and outbuilding. Expand box as necessary or add continuation pages.

41. (cont.) Description of primary resource. Expand box as necessary, or add continuation pages.

This structure is a low, single story duplex office building with warehouse space at the rear set back from the street by as small paved area. The front portion is brick with concrete block at sides and rear. A small courtyard is formed around the main entry by two sets of curved decorative concrete block screens. The side-by-side entries are centered on the façade, flanked by large windows, with a barrel-vaulted awning, probably a later addition, extending south. The remainder of the main façade is brick which wraps each corner symmetrically.

A map of Highland Park, a coastal area. The land is shown in white with green rectangular shapes representing buildings. A blue line represents the coastline and a river. The area to the left of the land is light blue, and the area to the right is light orange. A scale bar and a north arrow are in the bottom left corner.

5459 Highland Park



0 — 5252ft

COLLEGE DR

5459 Highland Park



0 — 29ft

HIGHLAND PARK DR





5461

PENGUIN PRODUCTIONS

92-3022 W



ARCHITECTURAL/HISTORIC INVENTORY FORM

1. Survey no. SLC-AS-047-0105		2. Survey name: Thematic Survey of Midcentury Modern Movement Nonresidential Architecture in St. Louis	
3. County: St. Louis [Independent City]		4. Address: 5460-4 HIGHLAND PARK DR	
Alternate address if applicable			
5. City/State: St. Louis [Independent City], M		6. UTM: or: LAT 38:37:39.73 LONG: 90:16:40.03	7. Township/Range/Section: T: R: S: N/A
8. Historic Name (if known): Undetermined		9. Present/other name (if known): Undetermined	
10. Ownership: Public	11a. Historic Use (if known): Commerce Trade		11b. Current Use:

HISTORICAL DATA

12. Construction date: Major addition/alteration date:	1964 N/A	15. Architect: Undetermined	18. Previously surveyed? <input type="checkbox"/> Cite survey name in box 22 cont. (page 3)
13. Significant date/period: 1964		16. Builder/contractor: Martin Bloom Assoc.	19. On National Register? Cite nomination name in box 22 cont. (page 3)
14. Area(s) of significance: To be determined		17. Original or significant owner: Undetermined	20. National Register eligible? Not determined
21. History and significance on continuation page. <input type="checkbox"/>		22. Sources of information on continuation page. <input checked="" type="checkbox"/>	Historic District Potential? <input type="checkbox"/> Name of Potential District? Highland Park Historic District

ARCHITECTURAL INFORMATION

23. Category of Property: Building	30. Roof Material: Undetermined	37. Windows: Type: Doublehung
24. Vernacular or property type: Office in Front of Other Use	31. Chimney placement: None	Panes 1/1 with panel below
25. Architectural style: Modern Movements	32. Structural system: Undetermined	38. Acreage (rural): Visible from public road? <input checked="" type="checkbox"/>
26. Plan Shape: Rectangular Long St. Fac	33. Exterior wall cladding: Brick	39. Changes: (describe in box 41 cont.) <input type="checkbox"/> Addition Date(s): <input type="checkbox"/> Altered Date(s): <input type="checkbox"/> Moved Date(s): <input type="checkbox"/> Other Date(s):
27. Number of Stories: 1-story	34. Foundation Material: Concrete	Endangered by:
28. No. of bays (1st floor): 7	35. Basement type: Undetermined	40. No. outbuildings (describe in box 40 cont.): 0
29. Roof Type: Flat	36. Front Porch Type: N/A	41. Further description of building features and associated resources on continuation page. <input checked="" type="checkbox"/>

OTHER

42. Current Owner/address: JUNIOR COLLEGE DIST OF ST LOUIS 5801 WILSON AV ST LOUIS MO 63110		43. Inventory form prepared by (name): Patience Stuart Peter Meijer Architect, PC Additional Information/revisions by: Betsy Bradley Cultural Resources Office	44. Survey date: 45. Date of revisions: Survey Category: <input checked="" type="checkbox"/> RLS <input type="checkbox"/> ILS <input type="checkbox"/> Significant Properties List
--	--	---	---

FOR SHPO USE:

Date entered in inventory:	Level of survey: <input type="checkbox"/> reconnaissance <input type="checkbox"/> intensive	Additional research? <input type="checkbox"/> yes <input type="checkbox"/> no
National Register Status: <input type="checkbox"/> listed <input type="checkbox"/> in listed district	Other:	
Name:		
<input type="checkbox"/> pending listing <input type="checkbox"/> not eligible <input type="checkbox"/> eligible(district) <input type="checkbox"/> eligible (individually) <input type="checkbox"/> not determined		



MISSOURI DEPARTMENT OF NATURAL RESOURCES
STATE HISTORIC PRESERVATION OFFICE, P.O. Box 176, Jefferson City, MO 65102

ARCHITECTURAL/HISTORIC INVENTORY FORM

5460-4 HIGHLAND PARK DR

LOCATION MAP (include north arrow):

SITE MAP/PLAN (include north arrow):

Insert photograph of primary structure on property:

Photo 1:

Photo 2:

Description:

Looking south at building

Description:

Date:

CD No.:

Image No.

Date:

CD No.:

Image No.

Photographer: PMA

Main Photo: Images2012\5460-4 HIGHLAND PARK DR.JPG



ARCHITECTURAL/HISTORIC INVENTORY FORM

5460-4 HIGHLAND PARK DR

21.(cont.) History:and significance. Expand box as necessary or add continuation pages.

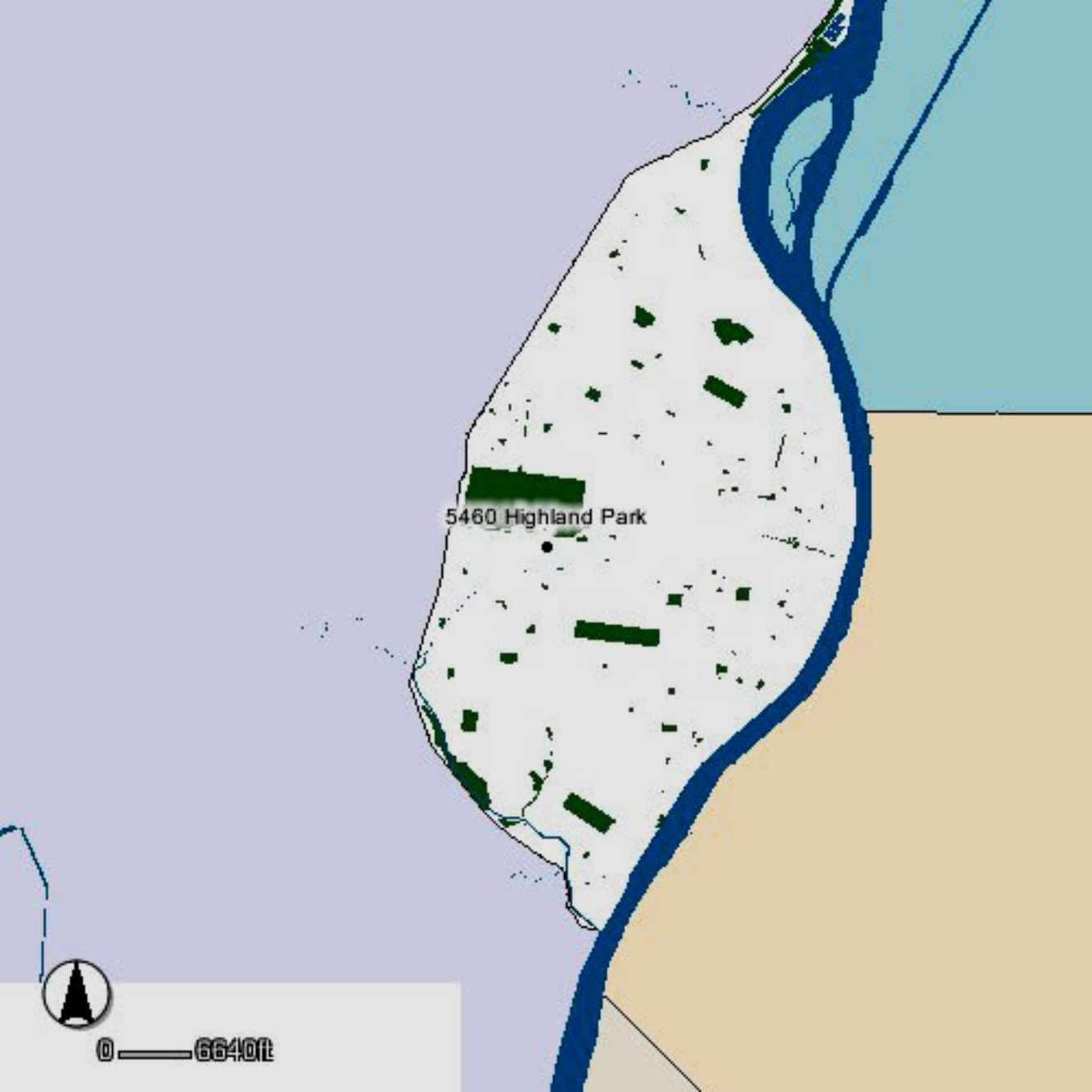
22. (cont.) Sources of information. Expand box as necessary or add continuation pages.

City of St Louis building permit B1557 12/5/1963: Warehouse. Walter C Geil, Engineer listed (but no architect).

40. (cont.) Description of environment and outbuilding. Expand box as necessary or add continuation pages.

41. (cont.) Description of primary resource. Expand box as necessary, or add continuation pages.

This duplex property consists of small offices in front of warehouse space and both functions are expressed by the facade. The office section is centered on the Highland Park Dr. façade, with the entrance in the outer bays. The entries are shortened by shallow metal canopies. The warehouse portion has small windows high in the walls. Each unit's loading bay for the warehouse is the outside bay, sheltered by low pitched awnings.

A map showing a coastal area with a blue river or coastline on the right. The land is divided into light purple and light orange sections. A white area in the center contains several dark green rectangular shapes representing buildings. A black dot is located near the center of this white area, with the text "5460 Highland Park" next to it. A north arrow and a scale bar are in the bottom left corner.

5460 Highland Park



0 — 6640ft

HIGHLAND PARK DR

5460 Highland Park

WISE AVE

WISE AVE



0 371





ARCHITECTURAL/HISTORIC INVENTORY FORM

1. Survey no. SLC-AS-047		2. Survey name: Thematic Survey of Midcentury Modern Movement Nonresidential Architecture in St. Louis	
3. County: St. Louis [Independent City]		4. Address: 5467 HIGHLAND PARK DR	
Alternate address if applicable			
5. City/State: St. Louis [Independent City], M		6. UTM: LAT LONG:	7. Township/Range/Section: T: R: S: N/A
8. Historic Name (if known):		9. Present/other name (if known):	
10. Ownership:	11a. Historic Use (if known):	11b. Current Use:	

HISTORICAL DATA

12. Construction date: Major addition/alteration date:	1965	15. Architect:	18. Previously surveyed? <input type="checkbox"/> Cite survey name in box 22 cont. (page 3)
13. Significant date/period:		16. Builder/contractor:	19. On National Register? Cite nomination name in box 22 cont. (page 3)
14. Area(s) of significance:		17. Original or significant owner:	20. National Register eligible?
21. History and significance on continuation page. <input type="checkbox"/>		22. Sources of information on continuation page. <input type="checkbox"/>	Historic District Potential? <input type="checkbox"/> Name of Potential District?

ARCHITECTURAL INFORMATION

23. Category of Property:	30. Roof Material:	37. Windows: Type:
24. Vernacular or property type: Office in Front of Other Use	31. Chimney placement:	Panes
25. Architectural style: Modern Movements	32. Structural system:	38. Acreage (rural): Visible from public road? <input type="checkbox"/>
26. Plan Shape:	33. Exterior wall cladding:	39. Changes: (describe in box 41 cont.) <input type="checkbox"/> Addition Date(s): <input type="checkbox"/> Altered Date(s): <input type="checkbox"/> Moved Date(s): <input type="checkbox"/> Other Date(s):
27. Number of Stories:	34. Foundation Material:	Endangered by:
28. No. of bays (1st floor)	35. Basement type:	40. No. outbuildings (describe in box 40 cont.):
29. Roof Type:	36. Front Porch Type:	41. Further description of building features and associated resources on continuation page. <input type="checkbox"/>

OTHER

42. Current Owner/address: DMM PROPERTY GROUP LLC	43. Inventory form prepared by (name):	44. Survey date:
5467 HIGHLAND PARK DRIVE ST LOUIS MO 63110	Additional Information/revisions by:	45. Date of revisions:
FOR SHPO USE:		Survey Category: <input type="checkbox"/> RLS <input type="checkbox"/> ILS <input type="checkbox"/> Significant Properties List

Date entered in inventory:	Level of survey: <input type="checkbox"/> reconnaissance <input type="checkbox"/> intensive	Additional research? <input type="checkbox"/> yes <input type="checkbox"/> no
National Register Status: <input type="checkbox"/> listed <input type="checkbox"/> in listed district	Other:	
Name:		
<input type="checkbox"/> pending listing <input type="checkbox"/> not eligible <input type="checkbox"/> eligible(district) <input type="checkbox"/> eligible (individually) <input type="checkbox"/> not determined		



ARCHITECTURAL/HISTORIC INVENTORY FORM

5467 HIGHLAND PARK DR

LOCATION MAP (include north arrow):

SITE MAP/PLAN (include north arrow):

Insert photograph of primary structure on property:

Photo 1:

Photo 2:

Description:

Description:

Date:

CD No.:

Image No.

Date:

CD No.:

Image No.

Photographer:

Main Photo: Images2012\CompleteSurveyPhotos\HighlandPark5467.JPG



ARCHITECTURAL/HISTORIC INVENTORY FORM

5467 HIGHLAND PARK DR

21.(cont.) History:and significance. Expand box as necessary or add continuation pages.

22. (cont.) Sources of information. Expand box as necessary or add continuation pages.

40. (cont.) Description of environment and outbuilding. Expand box as necessary or add continuation pages.

41. (cont.) Description of primary resource. Expand box as necessary, or add continuation pages.

One-story office in front of concrete block warehouse. Front facade has been completely refaced in rough-faced concrete block.





ARCHITECTURAL/HISTORIC INVENTORY FORM

1. Survey no. SLC-AS-047		2. Survey name: Thematic Survey of Midcentury Modern Movement Nonresidential Architecture in St. Louis	
3. County: St. Louis [Independent City]		4. Address: 901 HODIAMONT AV	
Alternate address if applicable			
5. City/State: St. Louis [Independent City], M		6. UTM: LAT LONG:	7. Township/Range/Section: T: R: S: N/A
8. Historic Name (if known):		9. Present/other name (if known):	
10. Ownership:	11a. Historic Use (if known):	11b. Current Use:	

HISTORICAL DATA

12. Construction date: Major addition/alteration date:	1950	15. Architect:	18. Previously surveyed? <input type="checkbox"/> Cite survey name in box 22 cont. (page 3)
13. Significant date/period:		16. Builder/contractor:	19. On National Register? Cite nomination name in box 22 cont. (page 3)
14. Area(s) of significance:		17. Original or significant owner:	20. National Register eligible?
21. History and significance on continuation page. <input type="checkbox"/>		22. Sources of information on continuation page. <input type="checkbox"/>	Historic District Potential? <input type="checkbox"/> Name of Potential District?

ARCHITECTURAL INFORMATION

23. Category of Property:	30. Roof Material:	37. Windows: Type:
24. Vernacular or property type: 1-Story Commercial	31. Chimney placement:	Panes
25. Architectural style: Modern Movements	32. Structural system:	38. Acreage (rural): Visible from public road? <input type="checkbox"/>
26. Plan Shape:	33. Exterior wall cladding:	39. Changes: (describe in box 41 cont.) <input type="checkbox"/> Addition Date(s) <input type="checkbox"/> Altered Date(s) <input type="checkbox"/> Moved Date(s) <input type="checkbox"/> Other Date(s)
27. Number of Stories:	34. Foundation Material:	Endangered by:
28. No. of bays (1st floor)	35. Basement type:	40. No. outbuildings (describe in box 40 cont.):
29. Roof Type:	36. Front Porch Type:	41. Further description of building features and associated resources on continuation page. <input type="checkbox"/>

OTHER

42. Current Owner/address: WILLIAMS, O C	43. Inventory form prepared by (name):	44. Survey date:
901 HODIAMONT AV ST LOUIS MO 63112	Additional Information/revisions by:	45. Date of revisions:
FOR SHPO USE:		Survey Category: <input type="checkbox"/> RLS <input type="checkbox"/> ILS <input type="checkbox"/> Significant Properties List

Date entered in inventory:	Level of survey: <input type="checkbox"/> reconnaissance <input type="checkbox"/> intensive	Additional research? <input type="checkbox"/> yes <input type="checkbox"/> no
National Register Status: <input type="checkbox"/> listed <input type="checkbox"/> in listed district	Other:	
Name:		
<input type="checkbox"/> pending listing <input type="checkbox"/> not eligible <input type="checkbox"/> eligible(district) <input type="checkbox"/> eligible (individually) <input type="checkbox"/> not determined		



ARCHITECTURAL/HISTORIC INVENTORY FORM

901 HODIAMONT AV

LOCATION MAP (include north arrow):

SITE MAP/PLAN (include north arrow):

Insert photograph of primary structure on property:

Photo 1:

Photo 2:

Description:

Description:

Date:

CD No.:

Image No.

Date:

CD No.:

Image No.

Photographer:

Main Photo: Images2012\CompleteSurveyPhotos\Hodiamont901.JPG



ARCHITECTURAL/HISTORIC INVENTORY FORM

901 HODIAMONT AV

21.(cont.) History:and significance. Expand box as necessary or add continuation pages.

22. (cont.) Sources of information. Expand box as necessary or add continuation pages.

40. (cont.) Description of environment and outbuilding. Expand box as necessary or add continuation pages.

41. (cont.) Description of primary resource. Expand box as necessary, or add continuation pages.

one story brick office attached to large two bay concrete block garage. Office



Williams
CONCRETE CONTRACTORS
721-7173
901 HODIAMONT AVE.

Williams
CONCRETE CONTRACTORS
721-7173
901 HODIAMONT AVE.
901



ARCHITECTURAL/HISTORIC INVENTORY FORM

1. Survey no. SLC-AS-047	2. Survey name: Thematic Survey of Midcentury Modern Movement Nonresidential Architecture in St. Louis		
3. County: St. Louis [Independent City]	4. Address: 917 HODIAMONT AV		
Alternate address if applicable			
5. City/State: St. Louis [Independent City], M	6. UTM:	or: LAT	7. Township/Range/Section: T: R: S: N/A
8. Historic Name (if known):		9. Present/other name (if known):	
10. Ownership:	11a. Historic Use (if known):	11b. Current Use:	

HISTORICAL DATA

12. Construction date: Major addition/alteration date:	1949	15. Architect:	18. Previously surveyed? <input type="checkbox"/> Cite survey name in box 22 cont. (page 3)
13. Significant date/period:		16. Builder/contractor:	19. On National Register? Cite nomination name in box 22 cont. (page 3)
14. Area(s) of significance:		17. Original or significant owner:	20. National Register eligible?
21. History and significance on continuation page. <input type="checkbox"/>		22. Sources of information on continuation page. <input type="checkbox"/>	Historic District Potential? <input type="checkbox"/> Name of Potential District?

ARCHITECTURAL INFORMATION

23. Category of Property:	30. Roof Material:	37. Windows: Type:
24. Vernacular or property type: Industrial/Warehouse	31. Chimney placement:	Panes
25. Architectural style: Modern Movements	32. Structural system:	38. Acreage (rural): Visible from public road? <input type="checkbox"/>
26. Plan Shape:	33. Exterior wall cladding:	39. Changes: (describe in box 41 cont.) <input type="checkbox"/> Addition Date(s): <input type="checkbox"/> Altered Date(s): <input type="checkbox"/> Moved Date(s): <input type="checkbox"/> Other Date(s):
27. Number of Stories:	34. Foundation Material:	Endangered by:
28. No. of bays (1st floor)	35. Basement type:	40. No. outbuildings (describe in box 40 cont.):
29. Roof Type:	36. Front Porch Type:	41. Further description of building features and associated resources on continuation page. <input type="checkbox"/>

OTHER

42. Current Owner/address: WMC ARMSTRONG PROPERTIES LLC	43. Inventory form prepared by (name):	44. Survey date:
917 HODIAMONT AVE ST LOUIS MO 63112	Additional Information/revisions by:	45. Date of revisions:
FOR SHPO USE:		Survey Category: <input type="checkbox"/> RLS <input type="checkbox"/> ILS <input type="checkbox"/> Significant Properties List

Date entered in inventory:	Level of survey: <input type="checkbox"/> reconnaissance <input type="checkbox"/> intensive	Additional research? <input type="checkbox"/> yes <input type="checkbox"/> no
National Register Status: <input type="checkbox"/> listed <input type="checkbox"/> in listed district	Other:	
Name:		
<input type="checkbox"/> pending listing <input type="checkbox"/> not eligible <input type="checkbox"/> eligible(district) <input type="checkbox"/> eligible (individually) <input type="checkbox"/> not determined		



ARCHITECTURAL/HISTORIC INVENTORY FORM

917 HODIAMONT AV

LOCATION MAP (include north arrow):

SITE MAP/PLAN (include north arrow):

Insert photograph of primary structure on property:

Photo 1:

Photo 2:

Description:

Description:

Date:

CD No.:

Image No.

Date:

CD No.:

Image No.

Photographer:

Main Photo: Images2012\CompleteSurveyPhotos\Hodiamont917.JPG



ARCHITECTURAL/HISTORIC INVENTORY FORM

917 HODIAMONT AV

21.(cont.) History:and significance. Expand box as necessary or add continuation pages.

22. (cont.) Sources of information. Expand box as necessary or add continuation pages.

40. (cont.) Description of environment and outbuilding. Expand box as necessary or add continuation pages.

41. (cont.) Description of primary resource. Expand box as necessary, or add continuation pages.

Moderne? Curved brick office attached to warehouse. Warehouse has metal second story.





ARCHITECTURAL/HISTORIC INVENTORY FORM

1. Survey no. SLC-AS-047	2. Survey name: Thematic Survey of Midcentury Modern Movement Nonresidential Architecture in St. Louis		
3. County: St. Louis [Independent City]	4. Address: 933 HODIAMONT AV		
Alternate address if applicable			
5. City/State: St. Louis [Independent City], M	6. UTM:	or: LAT	7. Township/Range/Section: T: R: S: N/A
8. Historic Name (if known):		9. Present/other name (if known):	
10. Ownership:	11a. Historic Use (if known):	11b. Current Use:	

HISTORICAL DATA

12. Construction date: Major addition/alteration date:	1975	15. Architect:	18. Previously surveyed? <input type="checkbox"/> Cite survey name in box 22 cont. (page 3)
13. Significant date/period:		16. Builder/contractor:	19. On National Register? Cite nomination name in box 22 cont. (page 3)
14. Area(s) of significance:		17. Original or significant owner:	20. National Register eligible?
21. History and significance on continuation page. <input type="checkbox"/>		22. Sources of information on continuation page. <input type="checkbox"/>	Historic District Potential? <input type="checkbox"/> Name of Potential District?

ARCHITECTURAL INFORMATION

23. Category of Property:	30. Roof Material:	37. Windows: Type:
24. Vernacular or property type: 1-Story Commercial	31. Chimney placement:	Panes
25. Architectural style: Modern Movements	32. Structural system:	38. Acreage (rural): Visible from public road? <input type="checkbox"/>
26. Plan Shape:	33. Exterior wall cladding:	39. Changes: (describe in box 41 cont.) <input type="checkbox"/> Addition Date(s): <input type="checkbox"/> Altered Date(s): <input type="checkbox"/> Moved Date(s): <input type="checkbox"/> Other Date(s):
27. Number of Stories:	34. Foundation Material:	Endangered by:
28. No. of bays (1st floor)	35. Basement type:	40. No. outbuildings (describe in box 40 cont.):
29. Roof Type:	36. Front Porch Type:	41. Further description of building features and associated resources on continuation page. <input type="checkbox"/>

OTHER

42. Current Owner/address: AMIN, NAVIN J	43. Inventory form prepared by (name):	44. Survey date:
5535 DELMAR STE 509 ST LOUIS MO 63112	Additional Information/revisions by:	45. Date of revisions:
FOR SHPO USE:		Survey Category: <input type="checkbox"/> RLS <input type="checkbox"/> ILS <input type="checkbox"/> Significant Properties List

Date entered in inventory:	Level of survey: <input type="checkbox"/> reconnaissance <input type="checkbox"/> intensive	Additional research? <input type="checkbox"/> yes <input type="checkbox"/> no
National Register Status: <input type="checkbox"/> listed <input type="checkbox"/> in listed district	Other:	
Name:		
<input type="checkbox"/> pending listing <input type="checkbox"/> not eligible <input type="checkbox"/> eligible(district) <input type="checkbox"/> eligible (individually) <input type="checkbox"/> not determined		



ARCHITECTURAL/HISTORIC INVENTORY FORM

933 HODIAMONT AV

LOCATION MAP (include north arrow):

SITE MAP/PLAN (include north arrow):

Insert photograph of primary structure on property:

Photo 1:

Photo 2:

Description:

Description:

Date:

CD No.:

Image No.

Date:

CD No.:

Image No.

Photographer:

Main Photo: Images2012\CompleteSurveyPhotos\Hodiamont933.JPG



ARCHITECTURAL/HISTORIC INVENTORY FORM

933 HODIAMONT AV

21.(cont.) History:and significance. Expand box as necessary or add continuation pages.

22. (cont.) Sources of information. Expand box as necessary or add continuation pages.

40. (cont.) Description of environment and outbuilding. Expand box as necessary or add continuation pages.

41. (cont.) Description of primary resource. Expand box as necessary, or add continuation pages.

brown brick funeral home. Large fixed windows. Minimal detail

CLARK & SONS

FUNERAL CHAPEL





ARCHITECTURAL/HISTORIC INVENTORY FORM

1. Survey no. SLC-AS-047	2. Survey name: Thematic Survey of Modern Movement Architecture in St. Louis		
3. County: St. Louis [Independent City]	4. Address: 1142 HODIAMONT AV		
Alternate address if applicable			
5. City/State: St. Louis [Independent City], M	6. UTM:	or: LAT	7. Township/Range/Section: T: R: S: N/A
8. Historic Name (if known):		9. Present/other name (if known):	
10. Ownership:		11a. Historic Use (if known):	11b. Current Use:

HISTORICAL DATA

12. Construction date: Major addition/alteration date:	1960	15. Architect:	18. Previously surveyed? <input type="checkbox"/> Cite survey name in box 22 cont. (page 3)
13. Significant date/period:		16. Builder/contractor:	19. On National Register? Cite nomination name in box 22 cont. (page 3)
14. Area(s) of significance:		17. Original or significant owner:	20. National Register eligible?
21. History and significance on continuation page. <input type="checkbox"/>		22. Sources of information on continuation page. <input type="checkbox"/>	Historic District Potential? <input type="checkbox"/> Name of Potential District?

ARCHITECTURAL INFORMATION

23. Category of Property:	30. Roof Material:	37. Windows: Type:
24. Vernacular or property type: 1-Story Commercial	31. Chimney placement:	Panes
25. Architectural style: Modern Movements	32. Structural system:	38. Acreage (rural): Visible from public road? <input type="checkbox"/>
26. Plan Shape:	33. Exterior wall cladding:	39. Changes: (describe in box 41 cont.) <input type="checkbox"/> Addition Date(s): <input type="checkbox"/> Altered Date(s): <input type="checkbox"/> Moved Date(s): <input type="checkbox"/> Other Date(s):
27. Number of Stories:	34. Foundation Material:	Endangered by:
28. No. of bays (1st floor)	35. Basement type:	40. No. outbuildings (describe in box 40 cont.):
29. Roof Type:	36. Front Porch Type:	41. Further description of building features and associated resources on continuation page. <input type="checkbox"/>

OTHER

42. Current Owner/address: NEW CITY FELLOWSHIP OF ST LOUIS	43. Inventory form prepared by (name):	44. Survey date:
1142 HODIAMONT AVE ST LOUIS MO 63112	Additional Information/revisions by:	45. Date of revisions:
FOR SHPO USE:		Survey Category: <input type="checkbox"/> RLS <input type="checkbox"/> ILS <input type="checkbox"/> Significant Properties List

Date entered in inventory:	Level of survey: <input type="checkbox"/> reconnaissance <input type="checkbox"/> intensive	Additional research? <input type="checkbox"/> yes <input type="checkbox"/> no
National Register Status: <input type="checkbox"/> listed <input type="checkbox"/> in listed district	Other:	
Name:		
<input type="checkbox"/> pending listing <input type="checkbox"/> not eligible <input type="checkbox"/> eligible(district) <input type="checkbox"/> eligible (individually) <input type="checkbox"/> not determined		



ARCHITECTURAL/HISTORIC INVENTORY FORM

1142 HODIAMONT AV

LOCATION MAP (include north arrow):

SITE MAP/PLAN (include north arrow):

Insert photograph of primary structure on property:

Photo 1:

Photo 2:

Description:

Description:

Date: CD No.: Image No.

Date: CD No.: Image No.

Photographer:

Main Photo: Images2012\CompleteSurveyPhotos\Hodiamont1142.JPG



ARCHITECTURAL/HISTORIC INVENTORY FORM

1142 HODIAMONT AV

21.(cont.) History:and significance. Expand box as necessary or add continuation pages.

22. (cont.) Sources of information. Expand box as necessary or add continuation pages.

40. (cont.) Description of environment and outbuilding. Expand box as necessary or add continuation pages.

41. (cont.) Description of primary resource. Expand box as necessary, or add continuation pages.

blonde brick, corner entrance with cantilever canopy.



New City Fellowship
Restore St. Louis
314-726-2392

FOUNDATION



ARCHITECTURAL/HISTORIC INVENTORY FORM

1. Survey no. SLC-AS-047	2. Survey name: Thematic Survey of Midcentury Modern Movement Nonresidential Architecture in St. Louis		
3. County: St. Louis [Independent City]	4. Address: 1394 HODIAMONT AV		
Alternate address if applicable			
5. City/State: St. Louis [Independent City], M	6. UTM:	or: LAT	7. Township/Range/Section: T: R: S: N/A
8. Historic Name (if known):		9. Present/other name (if known):	
10. Ownership:	11a. Historic Use (if known):	11b. Current Use:	

HISTORICAL DATA

12. Construction date: Major addition/alteration date:	1954	15. Architect:	18. Previously surveyed? <input type="checkbox"/> Cite survey name in box 22 cont. (page 3)
13. Significant date/period:		16. Builder/contractor:	
14. Area(s) of significance:		17. Original or significant owner:	19. On National Register? Cite nomination name in box 22 cont. (page 3)
			20. National Register eligible?
21. History and significance on continuation page. <input type="checkbox"/>		22. Sources of information on continuation page. <input type="checkbox"/>	Historic District Potential? <input type="checkbox"/> Name of Potential District?

ARCHITECTURAL INFORMATION

23. Category of Property:	30. Roof Material:	37. Windows: Type:
24. Vernacular or property type: Gas Station	31. Chimney placement:	Panes
25. Architectural style: Modern Movements	32. Structural system:	38. Acreage (rural): Visible from public road? <input type="checkbox"/>
26. Plan Shape:	33. Exterior wall cladding:	39. Changes: (describe in box 41 cont.) <input type="checkbox"/> Addition Date(s): <input type="checkbox"/> Altered Date(s): <input type="checkbox"/> Moved Date(s): <input type="checkbox"/> Other Date(s):
27. Number of Stories:	34. Foundation Material:	Endangered by:
28. No. of bays (1st floor)	35. Basement type:	40. No. outbuildings (describe in box 40 cont.):
29. Roof Type:	36. Front Porch Type:	41. Further description of building features and associated resources on continuation page. <input type="checkbox"/>

OTHER

42. Current Owner/address: MOORE, AUSTIN & ROSALIND	43. Inventory form prepared by (name):	44. Survey date:
1394 HODIAMONT AVE	Additional Information/revisions by:	45. Date of revisions:
ST LOUIS MO 63112		Survey Category: <input type="checkbox"/> RLS <input type="checkbox"/> ILS <input type="checkbox"/> Significant Properties List

FOR SHPO USE:

Date entered in inventory:	Level of survey: <input type="checkbox"/> reconnaissance <input type="checkbox"/> intensive	Additional research? <input type="checkbox"/> yes <input type="checkbox"/> no
National Register Status: <input type="checkbox"/> listed <input type="checkbox"/> in listed district	Other:	
Name:		
<input type="checkbox"/> pending listing <input type="checkbox"/> not eligible <input type="checkbox"/> eligible(district) <input type="checkbox"/> eligible (individually) <input type="checkbox"/> not determined		



ARCHITECTURAL/HISTORIC INVENTORY FORM

1394 HODIAMONT AV

LOCATION MAP (include north arrow):

SITE MAP/PLAN (include north arrow):

Insert photograph of primary structure on property:

Photo 1:

Photo 2:

Description:

Description:

Date:

CD No.:

Image No.

Date:

CD No.:

Image No.

Photographer:

Main Photo: Images2012\CompleteSurveyPhotos\Hodiamont1394.JPG



ARCHITECTURAL/HISTORIC INVENTORY FORM

1394 HODIAMONT AV

21.(cont.) History:and significance. Expand box as necessary or add continuation pages.

22. (cont.) Sources of information. Expand box as necessary or add continuation pages.

40. (cont.) Description of environment and outbuilding. Expand box as necessary or add continuation pages.

41. (cont.) Description of primary resource. Expand box as necessary, or add continuation pages.

L-shaped concrete block auto garage.

MOORE'S AUTO SERVICE
(314)389-5888

1394

1394





ARCHITECTURAL/HISTORIC INVENTORY FORM

1. Survey no. SLC-AS-047		2. Survey name: Thematic Survey of Midcentury Modern Movement Nonresidential Architecture in St. Louis	
3. County: St. Louis [Independent City]		4. Address: 607 HOLLY AV	
Alternate address if applicable			
5. City/State: St. Louis [Independent City], M		6. UTM: LAT	7. Township/Range/Section: T: R: S: N/A
8. Historic Name (if known):		9. Present/other name (if known):	
10. Ownership:	11a. Historic Use (if known):	11b. Current Use:	

HISTORICAL DATA

12. Construction date: Major addition/alteration date:	1950 1973	15. Architect:	18. Previously surveyed? <input type="checkbox"/> Cite survey name in box 22 cont. (page 3)
13. Significant date/period:		16. Builder/contractor:	19. On National Register? Cite nomination name in box 22 cont. (page 3)
14. Area(s) of significance:		17. Original or significant owner:	20. National Register eligible?
21. History and significance on continuation page. <input type="checkbox"/>		22. Sources of information on continuation page. <input type="checkbox"/>	Historic District Potential? <input type="checkbox"/> Name of Potential District?

ARCHITECTURAL INFORMATION

23. Category of Property:	30. Roof Material:	37. Windows: Type:
24. Vernacular or property type: Industrial/Warehouse	31. Chimney placement:	Panes
25. Architectural style: Modern Movements	32. Structural system:	38. Acreage (rural): Visible from public road? <input type="checkbox"/>
26. Plan Shape:	33. Exterior wall cladding:	39. Changes: (describe in box 41 cont.) <input type="checkbox"/> Addition Date(s) <input type="checkbox"/> Altered Date(s) <input type="checkbox"/> Moved Date(s) <input type="checkbox"/> Other Date(s)
27. Number of Stories:	34. Foundation Material:	Endangered by:
28. No. of bays (1st floor)	35. Basement type:	40. No. outbuildings (describe in box 40 cont.):
29. Roof Type:	36. Front Porch Type:	41. Further description of building features and associated resources on continuation page. <input type="checkbox"/>

OTHER

42. Current Owner/address: PIE	43. Inventory form prepared by (name):	44. Survey date:
1015 LOCUST ST STE 1200 ST LOUIS MO 63101	Additional Information/revisions by:	45. Date of revisions:
FOR SHPO USE:		Survey Category: <input type="checkbox"/> RLS <input type="checkbox"/> ILS <input type="checkbox"/> Significant Properties List

Date entered in inventory:	Level of survey: <input type="checkbox"/> reconnaissance <input type="checkbox"/> intensive	Additional research? <input type="checkbox"/> yes <input type="checkbox"/> no
National Register Status: <input type="checkbox"/> listed <input type="checkbox"/> in listed district	Other:	
Name:		
<input type="checkbox"/> pending listing <input type="checkbox"/> not eligible <input type="checkbox"/> eligible(district) <input type="checkbox"/> eligible (individually) <input type="checkbox"/> not determined		



ARCHITECTURAL/HISTORIC INVENTORY FORM

607 HOLLY AV

LOCATION MAP (include north arrow):

SITE MAP/PLAN (include north arrow):

Insert photograph of primary structure on property:

Photo 1:

Photo 2:

Description:

Description:

Date:

CD No.:

Image No.

Date:

CD No.:

Image No.

Photographer:

Main Photo: Images2012\CompleteSurveyPhotos\Holly607.JPG



ARCHITECTURAL/HISTORIC INVENTORY FORM

607 HOLLY AV

21.(cont.) History:and significance. Expand box as necessary or add continuation pages.

22. (cont.) Sources of information. Expand box as necessary or add continuation pages.

40. (cont.) Description of environment and outbuilding. Expand box as necessary or add continuation pages.

41. (cont.) Description of primary resource. Expand box as necessary, or add continuation pages.

utlilitarian, two-part buidling





ARCHITECTURAL/HISTORIC INVENTORY FORM

1. Survey no. SLC-AS-047		2. Survey name: Thematic Survey of Modern Movement Architecture in St. Louis	
3. County: St. Louis [Independent City]		4. Address: 639-41 HOLLY AV	
Alternate address if applicable			
5. City/State: St. Louis [Independent City], M		6. UTM: LAT LONG:	7. Township/Range/Section: T: R: S: N/A
8. Historic Name (if known):		9. Present/other name (if known):	
10. Ownership:	11a. Historic Use (if known):	11b. Current Use:	

HISTORICAL DATA

12. Construction date: Major addition/alteration date:	15. Architect:	18. Previously surveyed? <input type="checkbox"/> Cite survey name in box 22 cont. (page 3)
13. Significant date/period:	16. Builder/contractor:	19. On National Register? Cite nomination name in box 22 cont. (page 3)
14. Area(s) of significance:	17. Original or significant owner:	20. National Register eligible?
21. History and significance on continuation page. <input type="checkbox"/>	22. Sources of information on continuation page. <input type="checkbox"/>	Historic District Potential? <input type="checkbox"/> Name of Potential District?

ARCHITECTURAL INFORMATION

23. Category of Property:	30. Roof Material:	37. Windows: Type:
24. Vernacular or property type: Industrial/Warehouse	31. Chimney placement:	Panes
25. Architectural style: Modern Movements	32. Structural system:	38. Acreage (rural): Visible from public road? <input type="checkbox"/>
26. Plan Shape:	33. Exterior wall cladding:	39. Changes: (describe in box 41 cont.) <input type="checkbox"/> Addition Date(s): <input type="checkbox"/> Altered Date(s): <input type="checkbox"/> Moved Date(s): <input type="checkbox"/> Other Date(s):
27. Number of Stories:	34. Foundation Material:	Endangered by:
28. No. of bays (1st floor)	35. Basement type:	40. No. outbuildings (describe in box 40 cont.):
29. Roof Type:	36. Front Porch Type:	41. Further description of building features and associated resources on continuation page. <input type="checkbox"/>

OTHER

42. Current Owner/address: WEB INNOVATION & TECHNOLOGY	43. Inventory form prepared by (name):	44. Survey date:
647 E HOLLY AV ST LOUIS MO 63147	Additional Information/revisions by:	45. Date of revisions:
FOR SHPO USE:		Survey Category: <input type="checkbox"/> RLS <input type="checkbox"/> ILS <input type="checkbox"/> Significant Properties List

Date entered in inventory:	Level of survey: <input type="checkbox"/> reconnaissance <input type="checkbox"/> intensive	Additional research? <input type="checkbox"/> yes <input type="checkbox"/> no
National Register Status: <input type="checkbox"/> listed <input type="checkbox"/> in listed district	Other:	
Name:		
<input type="checkbox"/> pending listing <input type="checkbox"/> not eligible <input type="checkbox"/> eligible(district) <input type="checkbox"/> eligible (individually) <input type="checkbox"/> not determined		



ARCHITECTURAL/HISTORIC INVENTORY FORM

639-41 HOLLY AV

LOCATION MAP (include north arrow):

SITE MAP/PLAN (include north arrow):

Insert photograph of primary structure on property:

Photo 1:

Photo 2:

Description:

Description:

Date:

CD No.:

Image No.

Date:

CD No.:

Image No.

Photographer:

Main Photo: Images2012\CompleteSurveyPhotos\Holly639.jpg



ARCHITECTURAL/HISTORIC INVENTORY FORM

639-41 HOLLY AV

21.(cont.) History:and significance. Expand box as necessary or add continuation pages.

22. (cont.) Sources of information. Expand box as necessary or add continuation pages.

40. (cont.) Description of environment and outbuilding. Expand box as necessary or add continuation pages.

41. (cont.) Description of primary resource. Expand box as necessary, or add continuation pages.

Concrete block warehouse addition to older brick warehouse; utilitarian.



DROP OFF
→
OFFICE
←

Electronic Drop Off
and Donations
← either door →





DROP OFF
←
OFFICE
→



ARCHITECTURAL/HISTORIC INVENTORY FORM

1. Survey no. SLC-AS-047		2. Survey name: Thematic Survey of Modern Movement Architecture in St. Louis	
3. County: St. Louis [Independent City]		4. Address: 643 HOLLY AV	
Alternate address if applicable			
5. City/State: St. Louis [Independent City], M		6. UTM: LAT	7. Township/Range/Section: T: R: S: N/A
8. Historic Name (if known):		9. Present/other name (if known):	
10. Ownership:	11a. Historic Use (if known):	11b. Current Use:	

HISTORICAL DATA

12. Construction date: Major addition/alteration date:	15. Architect:	18. Previously surveyed? <input type="checkbox"/> Cite survey name in box 22 cont. (page 3)
13. Significant date/period:	16. Builder/contractor:	19. On National Register? Cite nomination name in box 22 cont. (page 3)
14. Area(s) of significance:	17. Original or significant owner:	20. National Register eligible?
21. History and significance on continuation page. <input type="checkbox"/>	22. Sources of information on continuation page. <input type="checkbox"/>	Historic District Potential? <input type="checkbox"/> Name of Potential District?

ARCHITECTURAL INFORMATION

23. Category of Property:	30. Roof Material:	37. Windows: Type:
24. Vernacular or property type: Industrial/Warehouse	31. Chimney placement:	Panes
25. Architectural style: Modern Movements	32. Structural system:	38. Acreage (rural): Visible from public road? <input type="checkbox"/>
26. Plan Shape:	33. Exterior wall cladding:	39. Changes: (describe in box 41 cont.) <input type="checkbox"/> Addition Date(s): <input type="checkbox"/> Altered Date(s): <input type="checkbox"/> Moved Date(s): <input type="checkbox"/> Other Date(s):
27. Number of Stories:	34. Foundation Material:	Endangered by:
28. No. of bays (1st floor)	35. Basement type:	40. No. outbuildings (describe in box 40 cont.):
29. Roof Type:	36. Front Porch Type:	41. Further description of building features and associated resources on continuation page. <input type="checkbox"/>

OTHER

42. Current Owner/address: WEB INNOVATION & TECHNOLOGY	43. Inventory form prepared by (name):	44. Survey date:
647 E HOLLY AVE	Additional Information/revisions by:	45. Date of revisions:
ST LOUIS MO 63147		Survey Category: <input type="checkbox"/> RLS <input type="checkbox"/> ILS <input type="checkbox"/> Significant Properties List

FOR SHPO USE:

Date entered in inventory:	Level of survey: <input type="checkbox"/> reconnaissance <input type="checkbox"/> intensive	Additional research? <input type="checkbox"/> yes <input type="checkbox"/> no
National Register Status: <input type="checkbox"/> listed <input type="checkbox"/> in listed district	Other:	
Name:		
<input type="checkbox"/> pending listing <input type="checkbox"/> not eligible <input type="checkbox"/> eligible(district) <input type="checkbox"/> eligible (individually) <input type="checkbox"/> not determined		



ARCHITECTURAL/HISTORIC INVENTORY FORM

643 HOLLY AV

LOCATION MAP (include north arrow):

SITE MAP/PLAN (include north arrow):

Insert photograph of primary structure on property:

Photo 1:

Photo 2:

Description:

Description:

Date:

CD No.:

Image No.

Date:

CD No.:

Image No.

Photographer:

Main Photo: Images2012\CompleteSurveyPhotos\Holly643.JPG



ARCHITECTURAL/HISTORIC INVENTORY FORM

643 HOLLY AV

21.(cont.) History:and significance. Expand box as necessary or add continuation pages.

22. (cont.) Sources of information. Expand box as necessary or add continuation pages.

40. (cont.) Description of environment and outbuilding. Expand box as necessary or add continuation pages.

41. (cont.) Description of primary resource. Expand box as necessary, or add continuation pages.

compound property incorporating 2-story brick duplex; concrete block and parged brick warehouse portions are utilitarian





ARCHITECTURAL/HISTORIC INVENTORY FORM

1. Survey no. SLC-AS-047-0106	2. Survey name: Thematic Survey of Midcentury Modern Movement Nonresidential Architecture in St. Louis		
3. County: St. Louis [Independent City]	4. Address: 4242-80 HOLLY AV		
Alternate address if applicable			
5. City/State: St. Louis [Independent City], M	6. UTM:	or: LAT 38:40:33.07 LONG: 90:13:39.20	7. Township/Range/Section: T: R: S: N/A
8. Historic Name (if known): YEATMAN MIDDLE SCHOOL		9. Present/other name (if known): YEATMAN MIDDLE SCHOOL	
10. Ownership: Public	11a. Historic Use (if known): Education	11b. Current Use:	

HISTORICAL DATA

12. Construction date: Major addition/alteration date:	1966 1985	15. Architect: Wm B. Ittner, Inc.	18. Previously surveyed? <input type="checkbox"/> Cite survey name in box 22 cont. (page 3)
13. Significant date/period: 1966	16. Builder/contractor: Kloster Co.		19. On National Register? Cite nomination name in box 22 cont. (page 3)
14. Area(s) of significance: To be determined	17. Original or significant owner: St. Louis Public Schools		20. National Register eligible? Not determined
21. History and significance on continuation page. <input type="checkbox"/>	22. Sources of information on continuation page. <input checked="" type="checkbox"/>		Historic District Potential? <input type="checkbox"/> Name of Potential District?

ARCHITECTURAL INFORMATION

23. Category of Property: Building	30. Roof Material: Undetermined	37. Windows: Type: Fixed
24. Vernacular or property type: School	31. Chimney placement: None	Panes: Multipane
25. Architectural style: Modern Movements	32. Structural system: Reinforced Concrete	38. Acreage (rural): Visible from public road? <input checked="" type="checkbox"/>
26. Plan Shape: Rectangular Long St. Fac	33. Exterior wall cladding: Brick	39. Changes: (describe in box 41 cont.) <input type="checkbox"/> Addition Date(s): <input type="checkbox"/> Altered Date(s): <input type="checkbox"/> Moved Date(s): <input type="checkbox"/> Other Date(s):
27. Number of Stories: 3 Stories	34. Foundation Material: Concrete	Endangered by:
28. No. of bays (1st floor): 3	35. Basement type: Undetermined	40. No. outbuildings (describe in box 40 cont.): 0
29. Roof Type: Flat	36. Front Porch Type: N/A	41. Further description of building features and associated resources on continuation page. <input checked="" type="checkbox"/>

OTHER

42. Current Owner/address: B O E OF THE CITY OF ST LOUIS 801 N 11TH ST ST LOUIS MO 63101	43. Inventory form prepared by (name): Patience Stuart Peter Meijer Architect, PC Additional Information/revisions by: Betsy Bradley Cultural Resources Office	44. Survey date: 45. Date of revisions: Survey Category: <input checked="" type="checkbox"/> RLS <input type="checkbox"/> ILS <input type="checkbox"/> Significant Properties List
---	---	---

FOR SHPO USE:

Date entered in inventory:	Level of survey: <input type="checkbox"/> reconnaissance <input type="checkbox"/> intensive	Additional research? <input type="checkbox"/> yes <input type="checkbox"/> no
National Register Status: <input type="checkbox"/> listed <input type="checkbox"/> in listed district	Other:	
Name:		
<input type="checkbox"/> pending listing <input type="checkbox"/> not eligible <input type="checkbox"/> eligible(district) <input type="checkbox"/> eligible (individually) <input type="checkbox"/> not determined		



ARCHITECTURAL/HISTORIC INVENTORY FORM

4242-80 HOLLY AV

LOCATION MAP (include north arrow):

SITE MAP/PLAN (include north arrow):

Insert photograph of primary structure on property:

Photo 1:

Photo 2:

Description:

Looking west at building.

Description:

Date:

CD No.:

Image No.

Date:

CD No.:

Image No.

Photographer: PMA

Main Photo: Images2012\4242-80 HOLLY AV.JPG



ARCHITECTURAL/HISTORIC INVENTORY FORM

4242-80 HOLLY AV

21.(cont.) History:and significance. Expand box as necessary or add continuation pages.

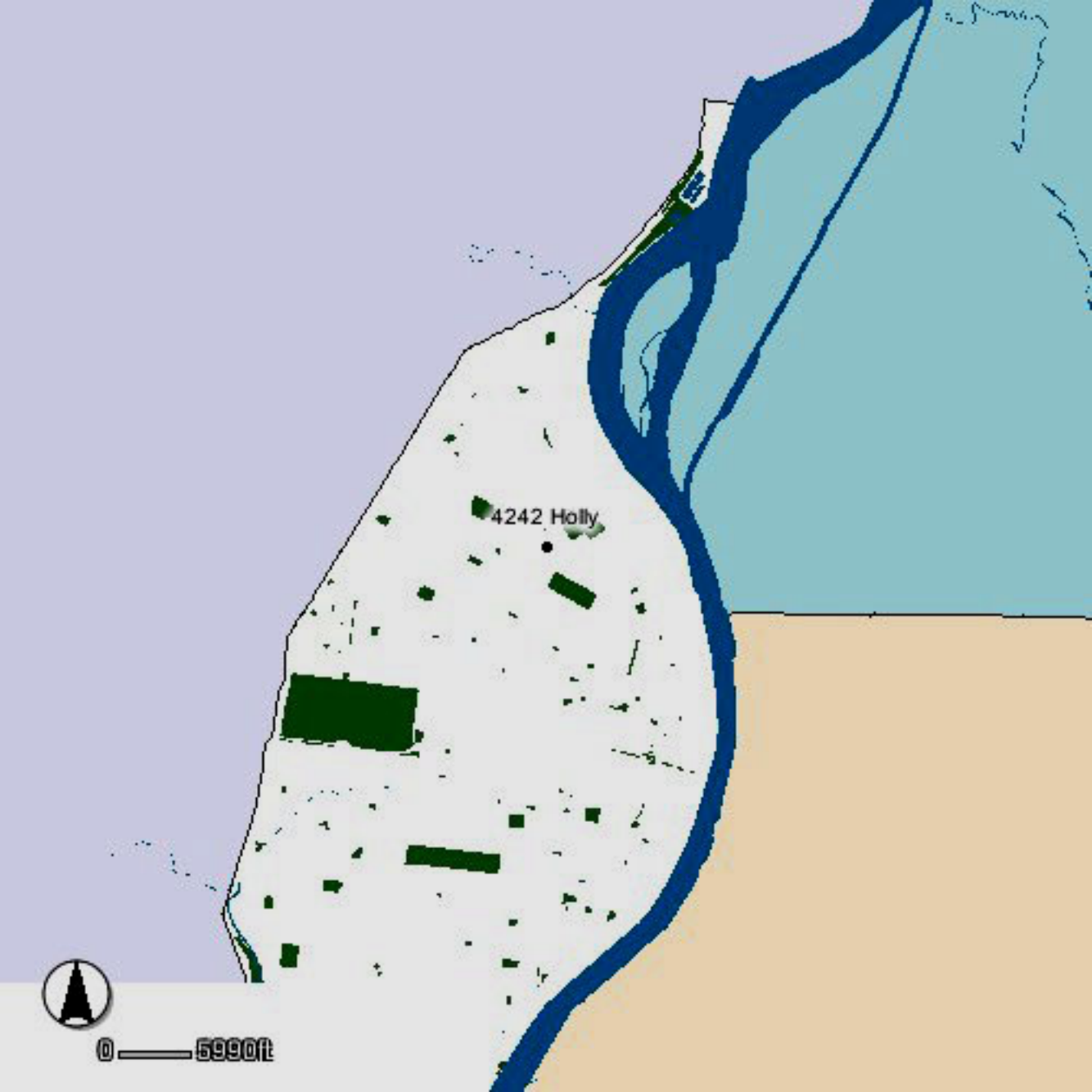
22. (cont.) Sources of information. Expand box as necessary or add continuation pages.

City buiding permit #C5037, 5/26/1966. School. William B. Ittner Inc. Architect; Kloster Co. Contractor.

40. (cont.) Description of environment and outbuilding. Expand box as necessary or add continuation pages.

41. (cont.) Description of primary resource. Expand box as necessary, or add continuation pages.

This school building is a three-story rectilinear building with the upper two stories of classrooms differentiated from the base. The reinforced concrete structure has concrete foundations, brick cladding, multi-pane windows and a flat roof. The building is largely supported on angled piers with angled lintels. The ground level is deeply recessed, with a central projection beyond both the north and south façades. The east and west façades are exposed-aggregated panels while the north and south façades are continuous banks of windows separated by concrete piers and beams. The ground level has blond brick with concrete foundations and bays of windows as well as clerestory windows and aggregate panels.





HOLLY AVE

4242 Holly

W CARTER AVE

CARTER AVE

ATHLONE AVE



0 ————— 7410





YEATMAN MIDDLE C.E.C.





ARCHITECTURAL/HISTORIC INVENTORY FORM

1. Survey no. SLC-AS-047	2. Survey name: Thematic Survey of Modern Movement Architecture in St. Louis		
3. County: St. Louis [Independent City]	4. Address: 4045 HOLLY HILLS AV		
Alternate address if applicable			
5. City/State:	6. UTM:	or: LAT	7. Township/Range/Section: T: R: S: N/A
		LONG:	
8. Historic Name (if known):		9. Present/other name (if known):	
10. Ownership:	11a. Historic Use (if known):	11b. Current Use:	

HISTORICAL DATA

12. Construction date:	15. Architect:	18. Previously surveyed? <input type="checkbox"/> Cite survey name in box 22 cont. (page 3)
Major addition/alteration date:		
13. Significant date/period:	16. Builder/contractor:	19. On National Register? Cite nomination name in box 22 cont. (page 3)
14. Area(s) of significance:		
	17. Original or significant owner:	20. National Register eligible?
21. History and significance on continuation page. <input type="checkbox"/>	22. Sources of information on continuation page. <input type="checkbox"/>	Historic District Potential? <input type="checkbox"/>
		Name of Potential District?

ARCHITECTURAL INFORMATION

23. Category of Property:	30. Roof Material:	37. Windows: Type:
24. Vernacular or property type: Church	31. Chimney placement:	Panes
25. Architectural style: Modern Movements	32. Structural system:	38. Acreage (rural): Visible from public road? <input type="checkbox"/>
26. Plan Shape:	33. Exterior wall cladding:	39. Changes: (describe in box 41 cont.)
		<input type="checkbox"/> Addition Date(s)
27. Number of Stories:	34. Foundation Material:	<input type="checkbox"/> Altered Date(s)
		<input type="checkbox"/> Moved Date(s)
		<input type="checkbox"/> Other Date(s)
		Endangered by:
28. No. of bays (1st floor)	35. Basement type:	40. No. outbuildings (describe in box 40 cont.): 0
29. Roof Type:	36. Front Porch Type:	41. Further description of building features and associated resources on continuation page. <input type="checkbox"/>

OTHER

42. Current Owner/address: EPIPHANY LUTHERAN CHURCH	43. Inventory form prepared by (name):	44. Survey date:
Additional Information/revisions by:		45. Date of revisions:
		Survey Category: <input type="checkbox"/> RLS <input type="checkbox"/> ILS <input type="checkbox"/> Significant Properties List

FOR SHPO USE:

Date entered in inventory:	Level of survey: <input type="checkbox"/> reconnaissance <input type="checkbox"/> intensive	Additional research? <input type="checkbox"/> yes <input type="checkbox"/> no
National Register Status: <input type="checkbox"/> listed <input type="checkbox"/> in listed district	Other:	
Name:		
<input type="checkbox"/> pending listing <input type="checkbox"/> not eligible <input type="checkbox"/> eligible(district) <input type="checkbox"/> eligible (individually) <input type="checkbox"/> not determined		



ARCHITECTURAL/HISTORIC INVENTORY FORM

4045 HOLLY HILLS AV

LOCATION MAP (include north arrow):

SITE MAP/PLAN (include north arrow):

Insert photograph of primary structure on property:

Photo 1:

Photo 2:

Description:

Description:

Date: CD No.: Image No.

Date: CD No.: Image No.

Photographer:

Main Photo: Images2012\CompleteSurveyPhotos\HollyHills4045.JPG



ARCHITECTURAL/HISTORIC INVENTORY FORM

4045 HOLLY HILLS AV

21.(cont.) History:and significance. Expand box as necessary or add continuation pages.

22. (cont.) Sources of information. Expand box as necessary or add continuation pages.

40. (cont.) Description of environment and outbuilding. Expand box as necessary or add continuation pages.

41. (cont.) Description of primary resource. Expand box as necessary, or add continuation pages.

Epiphany Lutheran Church; church inventory book gives dates of 1947 and 1954; tradition in form and detailing - some half-timbering on non-sanctuary portion; smoothly dressed ashlar limestone





ARCHITECTURAL/HISTORIC INVENTORY FORM

1. Survey no. SLC-AS-047	2. Survey name: Thematic Survey of Modern Movement Architecture in St. Louis		
3. County: St. Louis [Independent City]	4. Address: 4175 HOLLY HILLS AV		
Alternate address if applicable			
5. City/State: St. Louis [Independent City], M	6. UTM:	or: LAT	7. Township/Range/Section: T: R: S: N/A
8. Historic Name (if known):		9. Present/other name (if known):	
10. Ownership:	11a. Historic Use (if known):	11b. Current Use:	

HISTORICAL DATA

12. Construction date: Major addition/alteration date:	1966	15. Architect:	18. Previously surveyed? <input type="checkbox"/> Cite survey name in box 22 cont. (page 3)
13. Significant date/period:		16. Builder/contractor:	
14. Area(s) of significance:		17. Original or significant owner:	19. On National Register? Cite nomination name in box 22 cont. (page 3)
			20. National Register eligible?
21. History and significance on continuation page. <input type="checkbox"/>		22. Sources of information on continuation page. <input type="checkbox"/>	Historic District Potential? <input type="checkbox"/> Name of Potential District?

ARCHITECTURAL INFORMATION

23. Category of Property:	30. Roof Material:	37. Windows: Type:
		Panes
24. Vernacular or property type: Gas Station	31. Chimney placement:	38. Acreage (rural): Visible from public road? <input type="checkbox"/>
25. Architectural style: Modern Movements	32. Structural system:	39. Changes: (describe in box 41 cont.)
26. Plan Shape:	33. Exterior wall cladding:	<input type="checkbox"/> Addition Date(s)
	34. Foundation Material:	<input type="checkbox"/> Altered Date(s)
27. Number of Stories:		<input type="checkbox"/> Moved Date(s)
		<input type="checkbox"/> Other Date(s)
		Endangered by:
28. No. of bays (1st floor)	35. Basement type:	40. No. outbuildings (describe in box 40 cont.):
29. Roof Type:	36. Front Porch Type:	41. Further description of building features and associated resources on continuation page. <input type="checkbox"/>

OTHER

42. Current Owner/address: NAUMANN, ELAINE	43. Inventory form prepared by (name):	44. Survey date:
4324 DAR LANE	Additional Information/revisions by:	45. Date of revisions:
ST LOUIS MO 63123		
FOR SHPO USE:		Survey Category: <input type="checkbox"/> RLS <input type="checkbox"/> ILS <input type="checkbox"/> Significant Properties List

Date entered in inventory:	Level of survey: <input type="checkbox"/> reconnaissance <input type="checkbox"/> intensive	Additional research? <input type="checkbox"/> yes <input type="checkbox"/> no
National Register Status: <input type="checkbox"/> listed <input type="checkbox"/> in listed district	Other:	
Name:		
<input type="checkbox"/> pending listing <input type="checkbox"/> not eligible <input type="checkbox"/> eligible(district) <input type="checkbox"/> eligible (individually) <input type="checkbox"/> not determined		



ARCHITECTURAL/HISTORIC INVENTORY FORM

4175 HOLLY HILLS AV

LOCATION MAP (include north arrow):

SITE MAP/PLAN (include north arrow):

Insert photograph of primary structure on property:

Photo 1:

Photo 2:

Description:

Description:

Date:

CD No.:

Image No.

Date:

CD No.:

Image No.

Photographer:

Main Photo: Images2012\CompleteSurveyPhotos\HollyHills4175.JPG



ARCHITECTURAL/HISTORIC INVENTORY FORM

4175 HOLLY HILLS AV

21.(cont.) History:and significance. Expand box as necessary or add continuation pages.

22. (cont.) Sources of information. Expand box as necessary or add continuation pages.

40. (cont.) Description of environment and outbuilding. Expand box as necessary or add continuation pages.

41. (cont.) Description of primary resource. Expand box as necessary, or add continuation pages.

Dual front gable, one of three bays enclosed.



COMPLETE AUTO SERVICE

OPEN

OFFICIAL
AUTO
SERVICE

OFFICIAL
AUTO
SERVICE



ARCHITECTURAL/HISTORIC INVENTORY FORM

1. Survey no. SLC-AS-047	2. Survey name: Thematic Survey of Modern Movement Architecture in St. Louis		
3. County: St. Louis [Independent City]	4. Address: 4731 HOLLY HILLS AV		
Alternate address if applicable			
5. City/State: St. Louis, MO	6. UTM:	or: LAT	7. Township/Range/Section: T: R: S: N/A
8. Historic Name (if known):		9. Present/other name (if known):	
10. Ownership:	11a. Historic Use (if known):	11b. Current Use:	

HISTORICAL DATA

12. Construction date:	15. Architect:	18. Previously surveyed? <input type="checkbox"/>
Major addition/alteration date:		Cite survey name in box 22 cont. (page 3)
13. Significant date/period:	16. Builder/contractor:	
14. Area(s) of significance:	17. Original or significant owner:	19. On National Register? Cite nomination name in box 22 cont. (page 3)
		20. National Register eligible?
21. History and significance on continuation page. <input type="checkbox"/>	22. Sources of information on continuation page. <input type="checkbox"/>	Historic District Potential? <input type="checkbox"/>
		Name of Potential District?

ARCHITECTURAL INFORMATION

23. Category of Property:	30. Roof Material:	37. Windows: Type:
24. Vernacular or property type:	31. Chimney placement:	Panes
Other-Note in Comments	32. Structural system:	38. Acreage (rural): Visible from public road? <input type="checkbox"/>
25. Architectural style: Modern Movements	33. Exterior wall cladding:	39. Changes: (describe in box 41 cont.)
26. Plan Shape:	34. Foundation Material:	<input type="checkbox"/> Addition Date(s)
27. Number of Stories:	35. Basement type:	<input type="checkbox"/> Altered Date(s)
	36. Front Porch Type:	<input type="checkbox"/> Moved Date(s)
		<input type="checkbox"/> Other Date(s)
28. No. of bays (1st floor)		Endangered by:
29. Roof Type:		40. No. outbuildings (describe in box 40 cont.):
		41. Further description of building features and associated resources on continuation page. <input type="checkbox"/>

OTHER

42. Current Owner/address: BELFI, VERGIL L & AVON M	43. Inventory form prepared by (name):	44. Survey date:
5638 MURDOCH	Additional Information/revisions by:	45. Date of revisions:
ST LOUIS MO 63109		Survey Category: <input type="checkbox"/> RLS <input type="checkbox"/> ILS <input type="checkbox"/> Significant Properties List

FOR SHPO USE:

Date entered in inventory:	Level of survey: <input type="checkbox"/> reconnaissance <input type="checkbox"/> intensive	Additional research? <input type="checkbox"/> yes <input type="checkbox"/> no
National Register Status: <input type="checkbox"/> listed <input type="checkbox"/> in listed district	Other:	
Name:		
<input type="checkbox"/> pending listing <input type="checkbox"/> not eligible <input type="checkbox"/> eligible(district) <input type="checkbox"/> eligible (individually) <input type="checkbox"/> not determined		



ARCHITECTURAL/HISTORIC INVENTORY FORM

4731 HOLLY HILLS AV

LOCATION MAP (include north arrow):

SITE MAP/PLAN (include north arrow):

Insert photograph of primary structure on property:

Photo 1:

Photo 2:

Description:

Description:

Date:

CD No.:

Image No.

Date:

CD No.:

Image No.

Photographer:

Main Photo: Images2012\CompleteSurveyPhotos\HollyHills4731.JPG



ARCHITECTURAL/HISTORIC INVENTORY FORM

4731 HOLLY HILLS AV

21.(cont.) History:and significance. Expand box as necessary or add continuation pages.

22. (cont.) Sources of information. Expand box as necessary or add continuation pages.

40. (cont.) Description of environment and outbuilding. Expand box as necessary or add continuation pages.

41. (cont.) Description of primary resource. Expand box as necessary, or add continuation pages.

Residential garage used as business





ARCHITECTURAL/HISTORIC INVENTORY FORM

1. Survey no. SLC-AS-047	2. Survey name: Thematic Survey of Midcentury Modern Movement Nonresidential Architecture in St. Louis		
3. County: St. Louis [Independent City]	4. Address: 3714 HOLT AV		
Alternate address if applicable			
5. City/State: St. Louis [Independent City], M	6. UTM:	or: LAT	7. Township/Range/Section: T: R: S: N/A
8. Historic Name (if known):		9. Present/other name (if known):	
10. Ownership:	11a. Historic Use (if known):	11b. Current Use:	

HISTORICAL DATA

12. Construction date: Major addition/alteration date:	1953	15. Architect:	18. Previously surveyed? <input type="checkbox"/> Cite survey name in box 22 cont. (page 3)
13. Significant date/period:		16. Builder/contractor:	19. On National Register? Cite nomination name in box 22 cont. (page 3)
14. Area(s) of significance:		17. Original or significant owner:	20. National Register eligible?
21. History and significance on continuation page. <input type="checkbox"/>		22. Sources of information on continuation page. <input type="checkbox"/>	Historic District Potential? <input type="checkbox"/> Name of Potential District?

ARCHITECTURAL INFORMATION

23. Category of Property:	30. Roof Material:	37. Windows: Type:
24. Vernacular or property type: Industrial/Warehouse	31. Chimney placement:	Panes
25. Architectural style: Modern Movements	32. Structural system:	38. Acreage (rural): Visible from public road? <input type="checkbox"/>
26. Plan Shape:	33. Exterior wall cladding:	39. Changes: (describe in box 41 cont.) <input type="checkbox"/> Addition Date(s): <input type="checkbox"/> Altered Date(s): <input type="checkbox"/> Moved Date(s): <input type="checkbox"/> Other Date(s):
27. Number of Stories:	34. Foundation Material:	Endangered by:
28. No. of bays (1st floor)	35. Basement type:	40. No. outbuildings (describe in box 40 cont.):
29. Roof Type:	36. Front Porch Type:	41. Further description of building features and associated resources on continuation page. <input type="checkbox"/>

OTHER

42. Current Owner/address: CIVIL PROPERTY LLC	43. Inventory form prepared by (name):	44. Survey date:
3714 HOLT AV ST LOUIS MO 63116	Additional Information/revisions by:	45. Date of revisions:
FOR SHPO USE:		Survey Category: <input type="checkbox"/> RLS <input type="checkbox"/> ILS <input type="checkbox"/> Significant Properties List

Date entered in inventory:	Level of survey: <input type="checkbox"/> reconnaissance <input type="checkbox"/> intensive	Additional research? <input type="checkbox"/> yes <input type="checkbox"/> no
National Register Status: <input type="checkbox"/> listed <input type="checkbox"/> in listed district	Other:	
Name:		
<input type="checkbox"/> pending listing <input type="checkbox"/> not eligible <input type="checkbox"/> eligible(district) <input type="checkbox"/> eligible (individually) <input type="checkbox"/> not determined		



ARCHITECTURAL/HISTORIC INVENTORY FORM

3714 HOLT AV

LOCATION MAP (include north arrow):

SITE MAP/PLAN (include north arrow):

Insert photograph of primary structure on property:

Photo 1:

Photo 2:

Description:

Description:

Date: CD No.: Image No.

Date: CD No.: Image No.

Photographer:

Main Photo: Images2012\CompleteSurveyPhotos\Holt3714.JPG



ARCHITECTURAL/HISTORIC INVENTORY FORM

3714 HOLT AV

21.(cont.) History:and significance. Expand box as necessary or add continuation pages.

22. (cont.) Sources of information. Expand box as necessary or add continuation pages.

40. (cont.) Description of environment and outbuilding. Expand box as necessary or add continuation pages.

41. (cont.) Description of primary resource. Expand box as necessary, or add continuation pages.

front gable barn-like warehouse





ARCHITECTURAL/HISTORIC INVENTORY FORM

1. Survey no. SLC-AS-047	2. Survey name: Thematic Survey of Midcentury Modern Movement Nonresidential Architecture in St. Louis		
3. County: St. Louis [Independent City]	4. Address: 3730 HOLT AV		
Alternate address if applicable			
5. City/State: St. Louis [Independent City], M	6. UTM:	or: LAT	7. Township/Range/Section: T: R: S: N/A
8. Historic Name (if known):		9. Present/other name (if known):	
10. Ownership:		11a. Historic Use (if known):	11b. Current Use:

HISTORICAL DATA

12. Construction date: Major addition/alteration date:	1960	15. Architect:	18. Previously surveyed? <input type="checkbox"/> Cite survey name in box 22 cont. (page 3)
13. Significant date/period:		16. Builder/contractor:	19. On National Register? Cite nomination name in box 22 cont. (page 3)
14. Area(s) of significance:		17. Original or significant owner:	20. National Register eligible?
21. History and significance on continuation page. <input type="checkbox"/>		22. Sources of information on continuation page. <input type="checkbox"/>	Historic District Potential? <input type="checkbox"/> Name of Potential District?

ARCHITECTURAL INFORMATION

23. Category of Property:	30. Roof Material:	37. Windows: Type:
24. Vernacular or property type: Industrial/Warehouse	31. Chimney placement:	Panes
25. Architectural style: Modern Movements	32. Structural system:	38. Acreage (rural): Visible from public road? <input type="checkbox"/>
26. Plan Shape:	33. Exterior wall cladding:	39. Changes: (describe in box 41 cont.) <input type="checkbox"/> Addition Date(s): <input type="checkbox"/> Altered Date(s): <input type="checkbox"/> Moved Date(s): <input type="checkbox"/> Other Date(s):
27. Number of Stories:	34. Foundation Material:	Endangered by:
28. No. of bays (1st floor)	35. Basement type:	40. No. outbuildings (describe in box 40 cont.):
29. Roof Type:	36. Front Porch Type:	41. Further description of building features and associated resources on continuation page. <input type="checkbox"/>

OTHER

42. Current Owner/address: KOHL PROPERTIES	43. Inventory form prepared by (name):	44. Survey date:
3730 HOLT AV ST LOUIS MO 63111	Additional Information/revisions by:	45. Date of revisions:
FOR SHPO USE:		Survey Category: <input type="checkbox"/> RLS <input type="checkbox"/> ILS <input type="checkbox"/> Significant Properties List

Date entered in inventory:	Level of survey: <input type="checkbox"/> reconnaissance <input type="checkbox"/> intensive	Additional research? <input type="checkbox"/> yes <input type="checkbox"/> no
National Register Status: <input type="checkbox"/> listed <input type="checkbox"/> in listed district	Other:	
Name:		
<input type="checkbox"/> pending listing <input type="checkbox"/> not eligible <input type="checkbox"/> eligible(district) <input type="checkbox"/> eligible (individually) <input type="checkbox"/> not determined		



ARCHITECTURAL/HISTORIC INVENTORY FORM

3730 HOLT AV

LOCATION MAP (include north arrow):

SITE MAP/PLAN (include north arrow):

Insert photograph of primary structure on property:

Photo 1:

Photo 2:

Description:

Description:

Date:

CD No.:

Image No.

Date:

CD No.:

Image No.

Photographer:

Main Photo: Images2012\CompleteSurveyPhotos\Holt3730.JPG



ARCHITECTURAL/HISTORIC INVENTORY FORM

3730 HOLT AV

21.(cont.) History:and significance. Expand box as necessary or add continuation pages.

22. (cont.) Sources of information. Expand box as necessary or add continuation pages.

40. (cont.) Description of environment and outbuilding. Expand box as necessary or add continuation pages.

41. (cont.) Description of primary resource. Expand box as necessary, or add continuation pages.

simple brick façade. Original doors and windows





ARCHITECTURAL/HISTORIC INVENTORY FORM

1. Survey no. SLC-AS-047		2. Survey name: Thematic Survey of Midcentury Modern Movement Nonresidential Architecture in St. Louis	
3. County: St. Louis [Independent City]		4. Address: 1120 HOWARD ST	
Alternate address if applicable			
5. City/State: St. Louis [Independent City], M		6. UTM:	or: LAT
		LONG:	7. Township/Range/Section: T: R: S: N/A
8. Historic Name (if known):		9. Present/other name (if known):	
10. Ownership:	11a. Historic Use (if known):		11b. Current Use:

HISTORICAL DATA

12. Construction date: Major addition/alteration date:	1957 1990	15. Architect:	18. Previously surveyed? <input type="checkbox"/> Cite survey name in box 22 cont. (page 3)
13. Significant date/period:		16. Builder/contractor:	19. On National Register? Cite nomination name in box 22 cont. (page 3)
14. Area(s) of significance:		17. Original or significant owner:	20. National Register eligible?
21. History and significance on continuation page. <input type="checkbox"/>		22. Sources of information on continuation page. <input type="checkbox"/>	Historic District Potential? <input type="checkbox"/> Name of Potential District?

ARCHITECTURAL INFORMATION

23. Category of Property:	30. Roof Material:	37. Windows: Type:
24. Vernacular or property type: Industrial/Warehouse	31. Chimney placement:	Panes
25. Architectural style: Modern Movements	32. Structural system:	38. Acreage (rural): Visible from public road? <input type="checkbox"/>
26. Plan Shape:	33. Exterior wall cladding:	39. Changes: (describe in box 41 cont.) <input type="checkbox"/> Addition Date(s): <input type="checkbox"/> Altered Date(s): <input type="checkbox"/> Moved Date(s): <input type="checkbox"/> Other Date(s):
27. Number of Stories:	34. Foundation Material:	Endangered by:
28. No. of bays (1st floor)	35. Basement type:	40. No. outbuildings (describe in box 40 cont.):
29. Roof Type:	36. Front Porch Type:	41. Further description of building features and associated resources on continuation page. <input type="checkbox"/>

OTHER

42. Current Owner/address: PATEL, JIVABHAI B & KANYALAL B PATEL	43. Inventory form prepared by (name):	44. Survey date:
1120 HOWARD ST ST LOUIS MO 63106	Additional Information/revisions by:	45. Date of revisions:
FOR SHPO USE:		Survey Category: <input type="checkbox"/> RLS <input type="checkbox"/> ILS <input type="checkbox"/> Significant Properties List

Date entered in inventory:	Level of survey: <input type="checkbox"/> reconnaissance <input type="checkbox"/> intensive	Additional research? <input type="checkbox"/> yes <input type="checkbox"/> no
National Register Status: <input type="checkbox"/> listed <input type="checkbox"/> in listed district	Other:	
Name:		
<input type="checkbox"/> pending listing <input type="checkbox"/> not eligible <input type="checkbox"/> eligible(district) <input type="checkbox"/> eligible (individually) <input type="checkbox"/> not determined		



ARCHITECTURAL/HISTORIC INVENTORY FORM

1120 HOWARD ST

LOCATION MAP (include north arrow):

SITE MAP/PLAN (include north arrow):

Insert photograph of primary structure on property:

Photo 1:

Photo 2:

Description:

Description:

Date:

CD No.:

Image No.

Date:

CD No.:

Image No.

Photographer:

Main Photo: Images2012\CompleteSurveyPhotos\Howard1120.JPG



ARCHITECTURAL/HISTORIC INVENTORY FORM

1120 HOWARD ST

21.(cont.) History:and significance. Expand box as necessary or add continuation pages.

22. (cont.) Sources of information. Expand box as necessary or add continuation pages.

40. (cont.) Description of environment and outbuilding. Expand box as necessary or add continuation pages.

41. (cont.) Description of primary resource. Expand box as necessary, or add continuation pages.

clay tile/larger brick walls; utilitarian; 1-story; windows blocked; 1990 part not determined



LOTTO
RESALE
MAINTENANCE
AND REPAIRS



ARCHITECTURAL/HISTORIC INVENTORY FORM

1. Survey no. SLC-AS-047-0107		2. Survey name: Thematic Survey of Midcentury Modern Movement Nonresidential Architecture in St. Louis	
3. County: St. Louis [Independent City]		4. Address: 2525 HOWARD ST	
Alternate address if applicable			
5. City/State: St. Louis [Independent City], M		6. UTM:	or: LAT 38:39:24.79 LONG: 90:12:40.92
7. Township/Range/Section: T: R: S: N/A			
8. Historic Name (if known): Undetermined		9. Present/other name (if known): Undetermined	
10. Ownership: Private		11a. Historic Use (if known): Industry Processing Extraction	
		11b. Current Use:	

HISTORICAL DATA

12. Construction date: Major addition/alteration date:	1956 N/A	15. Architect: Undetermined	18. Previously surveyed? <input type="checkbox"/> Cite survey name in box 22 cont. (page 3)
13. Significant date/period: 1956		16. Builder/contractor: A J Will	19. On National Register? Cite nomination name in box 22 cont. (page 3)
14. Area(s) of significance: To be determined		17. Original or significant owner: Undetermined	20. National Register eligible? Not determined
21. History and significance on continuation page. <input type="checkbox"/>		22. Sources of information on continuation page. <input checked="" type="checkbox"/>	Historic District Potential? <input type="checkbox"/> Name of Potential District?

ARCHITECTURAL INFORMATION

23. Category of Property: Building	30. Roof Material: Undetermined	37. Windows: Type: Fixed
24. Vernacular or property type: Industrial/Warehouse	31. Chimney placement: None	Panes: Boarded up
25. Architectural style: Modern Movements	32. Structural system: Concrete Block	38. Acreage (rural): Visible from public road? <input checked="" type="checkbox"/>
26. Plan Shape: Rectangular Long St. Fac	33. Exterior wall cladding: Concrete	39. Changes: (describe in box 41 cont.) <input type="checkbox"/> Addition Date(s): <input type="checkbox"/> Altered Date(s): <input type="checkbox"/> Moved Date(s): <input type="checkbox"/> Other Date(s):
27. Number of Stories: 1-story	34. Foundation Material: Concrete	Endangered by:
28. No. of bays (1st floor): 7	35. Basement type: Undetermined	40. No. outbuildings (describe in box 40 cont.): 0
29. Roof Type: Flat	36. Front Porch Type: N/A	41. Further description of building features and associated resources on continuation page. <input checked="" type="checkbox"/>

OTHER

42. Current Owner/address: MCDANIEL, WALTER & JOYCE G		43. Inventory form prepared by (name): Patience Stuart Peter Meijer Architect, PC	44. Survey date:
384 S TAYLOR AV ST LOUIS MO 63122		Additional Information/revisions by: Betsy Bradley	45. Date of revisions:
FOR SHPO USE:		Cultural Resources Office	Survey Category: <input checked="" type="checkbox"/> RLS <input type="checkbox"/> ILS <input type="checkbox"/> Significant Properties List

Date entered in inventory:	Level of survey: <input type="checkbox"/> reconnaissance <input type="checkbox"/> intensive	Additional research? <input type="checkbox"/> yes <input type="checkbox"/> no
National Register Status: <input type="checkbox"/> listed <input type="checkbox"/> in listed district	Other:	
Name:		
<input type="checkbox"/> pending listing <input type="checkbox"/> not eligible <input type="checkbox"/> eligible(district) <input type="checkbox"/> eligible (individually) <input type="checkbox"/> not determined		



ARCHITECTURAL/HISTORIC INVENTORY FORM

2525 HOWARD ST

LOCATION MAP (include north arrow):	SITE MAP/PLAN (include north arrow):

Insert photograph of primary structure on property:

Photo 1:	Photo 2:
Description:	Description:
Looking northeast at building.	
Date: CD No.: Image No.	Date: CD No.: Image No.
Photographer: PMA	
Main Photo: Images2012\2525 HOWARD ST.JPG	



ARCHITECTURAL/HISTORIC INVENTORY FORM

2525 HOWARD ST

21.(cont.) History:and significance. Expand box as necessary or add continuation pages.

This warehouse structure has suffered from neglect, so at this time is considered to be non-contributing.

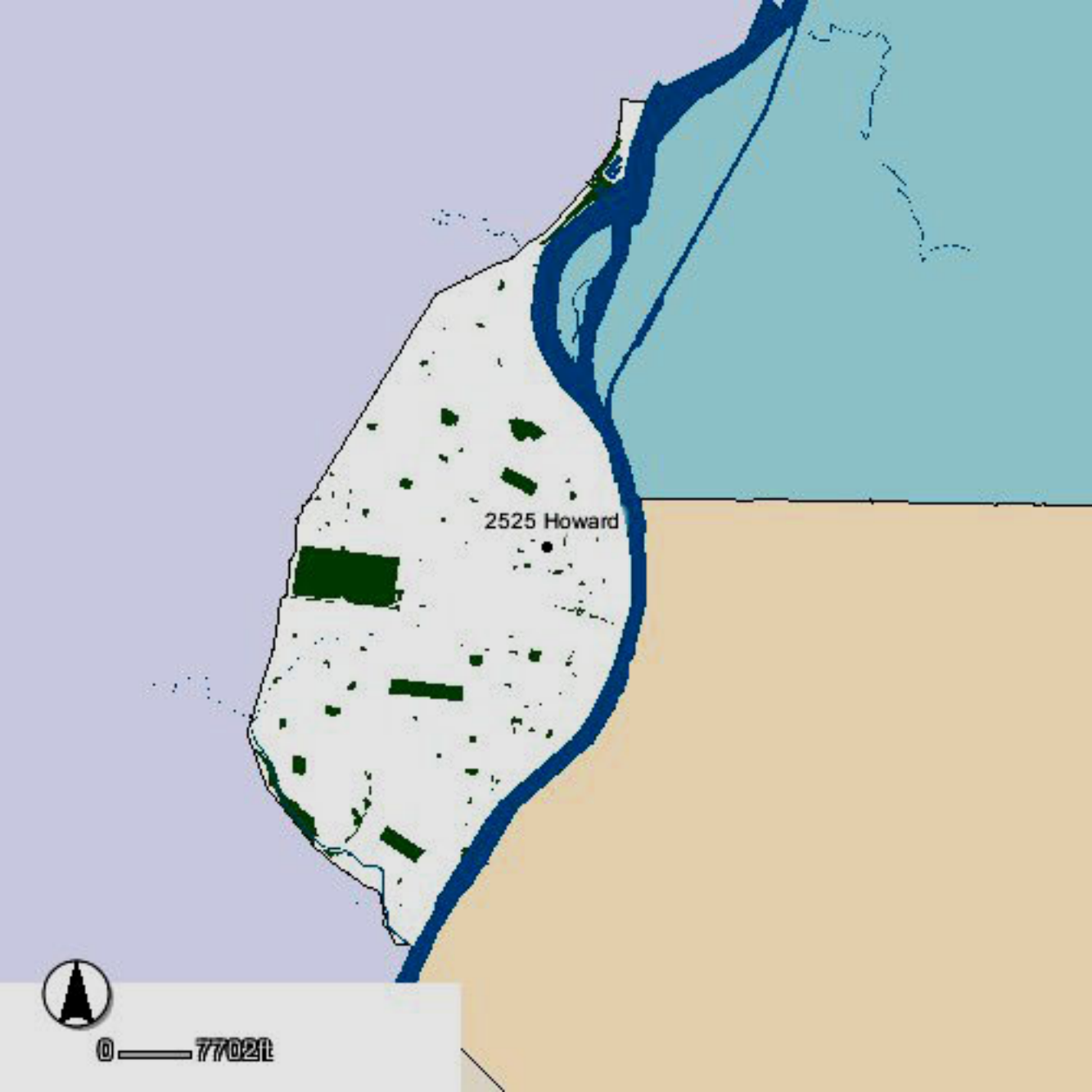
22. (cont.) Sources of information. Expand box as necessary or add continuation pages.

City building permit #A9352, 11/16/1956. No architect listed. A. J. Will, contractor. Permit may be for loading dock.

40. (cont.) Description of environment and outbuilding. Expand box as necessary or add continuation pages.

41. (cont.) Description of primary resource. Expand box as necessary, or add continuation pages.

This small rectangular building, owned by R&N Used Autos, is a single story concrete block warehouse, with full-length loading dock with five bays and a concrete foundation. All 5 loading doors are wood and the canopy above is supported by steel truss structure. A utilitarian design, this building features no ornament and only one window near the front door, both protected by metal.



A map of a coastal area. A river flows from the top right towards the bottom left, forming a peninsula. The land is white with several dark green rectangular shapes representing buildings. The area to the right of the river is light blue, and the area below the river is light orange. A label '2525 Howard' points to a specific location on the peninsula.

2525 Howard



0 — 7702ft

MADISON ST

2525 Howard

HOWARD ST

25TH ST



0 46ft





ARCHITECTURAL/HISTORIC INVENTORY FORM

1. Survey no. SLC-AS-047		2. Survey name: Thematic Survey of Midcentury Modern Movement Nonresidential Architecture in St. Louis	
3. County: St. Louis [Independent City]		4. Address: 2605-7 HOWARD ST	
Alternate address if applicable			
5. City/State: St. Louis [Independent City], M		6. UTM: LAT LONG:	7. Township/Range/Section: T: R: S: N/A
8. Historic Name (if known):		9. Present/other name (if known):	
10. Ownership:	11a. Historic Use (if known):	11b. Current Use:	

HISTORICAL DATA

12. Construction date: Major addition/alteration date:	1973	15. Architect:	18. Previously surveyed? <input type="checkbox"/> Cite survey name in box 22 cont. (page 3)
13. Significant date/period:		16. Builder/contractor:	19. On National Register? Cite nomination name in box 22 cont. (page 3)
14. Area(s) of significance:		17. Original or significant owner:	20. National Register eligible?
21. History and significance on continuation page. <input type="checkbox"/>		22. Sources of information on continuation page. <input type="checkbox"/>	Historic District Potential? <input type="checkbox"/> Name of Potential District?

ARCHITECTURAL INFORMATION

23. Category of Property:	30. Roof Material:	37. Windows: Type:
24. Vernacular or property type: Church	31. Chimney placement:	Panes
25. Architectural style: Modern Movements	32. Structural system:	38. Acreage (rural): Visible from public road? <input type="checkbox"/>
26. Plan Shape:	33. Exterior wall cladding:	39. Changes: (describe in box 41 cont.) <input type="checkbox"/> Addition Date(s): <input type="checkbox"/> Altered Date(s): <input type="checkbox"/> Moved Date(s): <input type="checkbox"/> Other Date(s):
27. Number of Stories:	34. Foundation Material:	Endangered by:
28. No. of bays (1st floor)	35. Basement type:	40. No. outbuildings (describe in box 40 cont.):
29. Roof Type:	36. Front Porch Type:	41. Further description of building features and associated resources on continuation page. <input type="checkbox"/>

OTHER

42. Current Owner/address: DEBORAH MISS BAP CH	43. Inventory form prepared by (name):	44. Survey date:
2609 HOWARD ST ST LOUIS MO 63106	Additional Information/revisions by:	45. Date of revisions:
FOR SHPO USE:		Survey Category: <input type="checkbox"/> RLS <input type="checkbox"/> ILS <input type="checkbox"/> Significant Properties List

Date entered in inventory:	Level of survey: <input type="checkbox"/> reconnaissance <input type="checkbox"/> intensive	Additional research? <input type="checkbox"/> yes <input type="checkbox"/> no
National Register Status: <input type="checkbox"/> listed <input type="checkbox"/> in listed district	Other:	
Name:		
<input type="checkbox"/> pending listing <input type="checkbox"/> not eligible <input type="checkbox"/> eligible(district) <input type="checkbox"/> eligible (individually) <input type="checkbox"/> not determined		



ARCHITECTURAL/HISTORIC INVENTORY FORM

2605-7 HOWARD ST

LOCATION MAP (include north arrow):

SITE MAP/PLAN (include north arrow):

Insert photograph of primary structure on property:

Photo 1:

Photo 2:

Description:

Description:

Date:

CD No.:

Image No.

Date:

CD No.:

Image No.

Photographer:

Main Photo: Images2012\CompleteSurveyPhotos\Howard2605.JPG



ARCHITECTURAL/HISTORIC INVENTORY FORM

2605-7 HOWARD ST

21.(cont.) History:and significance. Expand box as necessary or add continuation pages.

22. (cont.) Sources of information. Expand box as necessary or add continuation pages.

40. (cont.) Description of environment and outbuilding. Expand box as necessary or add continuation pages.

41. (cont.) Description of primary resource. Expand box as necessary, or add continuation pages.

red brick veneer on front. Entryway has been modified.



Warning
THE WOODS HILL AREA
IS A HISTORIC DISTRICT
AND IS PROTECTED BY
THE CITY OF WOODS HILL

P
NO PARKING
ANYTIME
DAY OR NIGHT

HOWARD ST

DEBORAH
M. CHURCH
By Order of the Board



ARCHITECTURAL/HISTORIC INVENTORY FORM

1. Survey no. SLC-AS-047	2. Survey name: Thematic Survey of Midcentury Modern Movement Nonresidential Architecture in St. Louis		
3. County: St. Louis [Independent City]	4. Address: 2608-10 HOWARD ST		
Alternate address if applicable			
5. City/State: St. Louis [Independent City], M	6. UTM:	or: LAT	7. Township/Range/Section: T: R: S: N/A
8. Historic Name (if known):		9. Present/other name (if known):	
10. Ownership:	11a. Historic Use (if known):	11b. Current Use:	

HISTORICAL DATA

12. Construction date: Major addition/alteration date:	1965	15. Architect:	18. Previously surveyed? <input type="checkbox"/> Cite survey name in box 22 cont. (page 3)
13. Significant date/period:		16. Builder/contractor:	19. On National Register? Cite nomination name in box 22 cont. (page 3)
14. Area(s) of significance:		17. Original or significant owner:	20. National Register eligible?
21. History and significance on continuation page. <input type="checkbox"/>		22. Sources of information on continuation page. <input type="checkbox"/>	Historic District Potential? <input type="checkbox"/> Name of Potential District?

ARCHITECTURAL INFORMATION

23. Category of Property:	30. Roof Material:	37. Windows: Type:
24. Vernacular or property type: Gas Station	31. Chimney placement:	Panes
25. Architectural style: Modern Movements	32. Structural system:	38. Acreage (rural): Visible from public road? <input type="checkbox"/>
26. Plan Shape:	33. Exterior wall cladding:	39. Changes: (describe in box 41 cont.) <input type="checkbox"/> Addition Date(s): <input type="checkbox"/> Altered Date(s): <input type="checkbox"/> Moved Date(s): <input type="checkbox"/> Other Date(s):
27. Number of Stories:	34. Foundation Material:	Endangered by:
28. No. of bays (1st floor)	35. Basement type:	40. No. outbuildings (describe in box 40 cont.):
29. Roof Type:	36. Front Porch Type:	41. Further description of building features and associated resources on continuation page. <input type="checkbox"/>

OTHER

42. Current Owner/address: MOORE, JAMES	43. Inventory form prepared by (name):	44. Survey date:
2613 PALM ST LOUIS MO 63107	Additional Information/revisions by:	45. Date of revisions:
FOR SHPO USE:		Survey Category: <input type="checkbox"/> RLS <input type="checkbox"/> ILS <input type="checkbox"/> Significant Properties List

Date entered in inventory:	Level of survey: <input type="checkbox"/> reconnaissance <input type="checkbox"/> intensive	Additional research? <input type="checkbox"/> yes <input type="checkbox"/> no
National Register Status: <input type="checkbox"/> listed <input type="checkbox"/> in listed district	Other:	
Name:		
<input type="checkbox"/> pending listing <input type="checkbox"/> not eligible <input type="checkbox"/> eligible(district) <input type="checkbox"/> eligible (individually) <input type="checkbox"/> not determined		



ARCHITECTURAL/HISTORIC INVENTORY FORM

2608-10 HOWARD ST

LOCATION MAP (include north arrow):

SITE MAP/PLAN (include north arrow):

Insert photograph of primary structure on property:

Photo 1:

Photo 2:

Description:

Description:

Date:

CD No.:

Image No.

Date:

CD No.:

Image No.

Photographer:

Main Photo: Images2012\CompleteSurveyPhotos\Howard2608.JPG



ARCHITECTURAL/HISTORIC INVENTORY FORM

2608-10 HOWARD ST

21.(cont.) History:and significance. Expand box as necessary or add continuation pages.

22. (cont.) Sources of information. Expand box as necessary or add continuation pages.

40. (cont.) Description of environment and outbuilding. Expand box as necessary or add continuation pages.

41. (cont.) Description of primary resource. Expand box as necessary, or add continuation pages.

Small shed roof gas station. Storefront covered over/removed with wood.





ARCHITECTURAL/HISTORIC INVENTORY FORM

1. Survey no. SLC-AS-047	2. Survey name: Thematic Survey of Midcentury Modern Movement Nonresidential Architecture in St. Louis		
3. County: St. Louis [Independent City]	4. Address: 1327 HUGHES PL		
Alternate address if applicable			
5. City/State: St. Louis [Independent City], M	6. UTM:	or: LAT	7. Township/Range/Section: T: R: S: N/A
8. Historic Name (if known):		9. Present/other name (if known):	
10. Ownership:	11a. Historic Use (if known):	11b. Current Use:	

HISTORICAL DATA

12. Construction date: Major addition/alteration date:	1962	15. Architect:	18. Previously surveyed? <input type="checkbox"/> Cite survey name in box 22 cont. (page 3)
13. Significant date/period:		16. Builder/contractor:	19. On National Register? Cite nomination name in box 22 cont. (page 3)
14. Area(s) of significance:		17. Original or significant owner:	20. National Register eligible?
21. History and significance on continuation page. <input type="checkbox"/>		22. Sources of information on continuation page. <input type="checkbox"/>	Historic District Potential? <input type="checkbox"/> Name of Potential District?

ARCHITECTURAL INFORMATION

23. Category of Property:	30. Roof Material:	37. Windows: Type:
24. Vernacular or property type: 1-Story Commercial	31. Chimney placement:	Panes
25. Architectural style: Modern Movements	32. Structural system:	38. Acreage (rural): Visible from public road? <input type="checkbox"/>
26. Plan Shape:	33. Exterior wall cladding:	39. Changes: (describe in box 41 cont.) <input type="checkbox"/> Addition Date(s): <input type="checkbox"/> Altered Date(s): <input type="checkbox"/> Moved Date(s): <input type="checkbox"/> Other Date(s):
27. Number of Stories:	34. Foundation Material:	Endangered by:
28. No. of bays (1st floor)	35. Basement type:	40. No. outbuildings (describe in box 40 cont.):
29. Roof Type:	36. Front Porch Type:	41. Further description of building features and associated resources on continuation page. <input type="checkbox"/>

OTHER

42. Current Owner/address: MWOCRO LLC	43. Inventory form prepared by (name):	44. Survey date:
5417 BOTANICAL AVE ST LOUIS MO 63110	Additional Information/revisions by:	45. Date of revisions:
FOR SHPO USE:		Survey Category: <input type="checkbox"/> RLS <input type="checkbox"/> ILS <input type="checkbox"/> Significant Properties List

Date entered in inventory:	Level of survey: <input type="checkbox"/> reconnaissance <input type="checkbox"/> intensive	Additional research? <input type="checkbox"/> yes <input type="checkbox"/> no
National Register Status: <input type="checkbox"/> listed <input type="checkbox"/> in listed district	Other:	
Name:		
<input type="checkbox"/> pending listing <input type="checkbox"/> not eligible <input type="checkbox"/> eligible(district) <input type="checkbox"/> eligible (individually) <input type="checkbox"/> not determined		



ARCHITECTURAL/HISTORIC INVENTORY FORM

1327 HUGHES PL

LOCATION MAP (include north arrow):

SITE MAP/PLAN (include north arrow):

Insert photograph of primary structure on property:

Photo 1:

Photo 2:

Description:

Description:

Date:

CD No.:

Image No.

Date:

CD No.:

Image No.

Photographer:

Main Photo: Images2012\CompleteSurveyPhotos\Hughes1327.jpg



ARCHITECTURAL/HISTORIC INVENTORY FORM

1327 HUGHES PL

21.(cont.) History:and significance. Expand box as necessary or add continuation pages.

22. (cont.) Sources of information. Expand box as necessary or add continuation pages.

40. (cont.) Description of environment and outbuilding. Expand box as necessary or add continuation pages.

41. (cont.) Description of primary resource. Expand box as necessary, or add continuation pages.

Very plain, narrow, painted concrete block building w/ single small window at front. Frame rear addition.





ARCHITECTURAL/HISTORIC INVENTORY FORM

1. Survey no. SLC-AS-047		2. Survey name: Thematic Survey of Midcentury Modern Movement Nonresidential Architecture in St. Louis	
3. County: St. Louis [Independent City]		4. Address: 150R HUMBOLDT AV	
Alternate address if applicable			
5. City/State: St. Louis [Independent City], M		6. UTM: LAT LONG:	7. Township/Range/Section: T: R: S: N/A
8. Historic Name (if known):		9. Present/other name (if known):	
10. Ownership:	11a. Historic Use (if known):	11b. Current Use:	

HISTORICAL DATA

12. Construction date: Major addition/alteration date:	1967 1967	15. Architect:	18. Previously surveyed? <input type="checkbox"/> Cite survey name in box 22 cont. (page 3)
13. Significant date/period:		16. Builder/contractor:	19. On National Register? Cite nomination name in box 22 cont. (page 3)
14. Area(s) of significance:		17. Original or significant owner:	20. National Register eligible?
21. History and significance on continuation page. <input type="checkbox"/>		22. Sources of information on continuation page. <input type="checkbox"/>	Historic District Potential? <input type="checkbox"/> Name of Potential District?

ARCHITECTURAL INFORMATION

23. Category of Property:	30. Roof Material:	37. Windows: Type:
24. Vernacular or property type: Industrial/Warehouse	31. Chimney placement:	Panes
25. Architectural style: Modern Movements	32. Structural system:	38. Acreage (rural): Visible from public road? <input type="checkbox"/>
26. Plan Shape:	33. Exterior wall cladding:	39. Changes: (describe in box 41 cont.) <input type="checkbox"/> Addition Date(s) <input type="checkbox"/> Altered Date(s) <input type="checkbox"/> Moved Date(s) <input type="checkbox"/> Other Date(s)
27. Number of Stories:	34. Foundation Material:	Endangered by:
28. No. of bays (1st floor)	35. Basement type:	40. No. outbuildings (describe in box 40 cont.):
29. Roof Type:	36. Front Porch Type:	41. Further description of building features and associated resources on continuation page. <input type="checkbox"/>

OTHER

42. Current Owner/address: RIVERSIDE PROPERTIES INC	43. Inventory form prepared by (name):	44. Survey date:
808 COLE BANK ST LOUIS MO 63138	Additional Information/revisions by:	45. Date of revisions:
FOR SHPO USE:		Survey Category: <input type="checkbox"/> RLS <input type="checkbox"/> ILS <input type="checkbox"/> Significant Properties List

Date entered in inventory:	Level of survey: <input type="checkbox"/> reconnaissance <input type="checkbox"/> intensive	Additional research? <input type="checkbox"/> yes <input type="checkbox"/> no
National Register Status: <input type="checkbox"/> listed <input type="checkbox"/> in listed district	Other:	
Name:		
<input type="checkbox"/> pending listing <input type="checkbox"/> not eligible <input type="checkbox"/> eligible(district) <input type="checkbox"/> eligible (individually) <input type="checkbox"/> not determined		



ARCHITECTURAL/HISTORIC INVENTORY FORM

150R HUMBOLDT AV

LOCATION MAP (include north arrow):

SITE MAP/PLAN (include north arrow):

Insert photograph of primary structure on property:

Photo 1:

Photo 2:

Description:

Description:

Date:

CD No.:

Image No.

Date:

CD No.:

Image No.

Photographer:

Main Photo: Images2012\CompleteSurveyPhotos\Humboldt150.JPG



ARCHITECTURAL/HISTORIC INVENTORY FORM

150R HUMBOLDT AV

21.(cont.) History:and significance. Expand box as necessary or add continuation pages.

22. (cont.) Sources of information. Expand box as necessary or add continuation pages.

40. (cont.) Description of environment and outbuilding. Expand box as necessary or add continuation pages.

41. (cont.) Description of primary resource. Expand box as necessary, or add continuation pages.

truck terminal with 2-story office front with windows





ARCHITECTURAL/HISTORIC INVENTORY FORM

1. Survey no. SLC-AS-047	2. Survey name: Thematic Survey of Midcentury Modern Movement Nonresidential Architecture in St. Louis		
3. County: St. Louis [Independent City]	4. Address: 525 HUMBOLDT AV		
Alternate address if applicable			
5. City/State: St. Louis [Independent City], M	6. UTM:	or: LAT	7. Township/Range/Section: T: R: S: N/A
8. Historic Name (if known):		9. Present/other name (if known):	
10. Ownership:	11a. Historic Use (if known):	11b. Current Use:	

HISTORICAL DATA

12. Construction date: Major addition/alteration date:	1960	15. Architect:	18. Previously surveyed? <input type="checkbox"/> Cite survey name in box 22 cont. (page 3)
13. Significant date/period:		16. Builder/contractor:	19. On National Register? Cite nomination name in box 22 cont. (page 3)
14. Area(s) of significance:		17. Original or significant owner:	20. National Register eligible?
21. History and significance on continuation page. <input type="checkbox"/>		22. Sources of information on continuation page. <input type="checkbox"/>	Historic District Potential? <input type="checkbox"/> Name of Potential District?

ARCHITECTURAL INFORMATION

23. Category of Property:	30. Roof Material:	37. Windows: Type:
24. Vernacular or property type: Industrial/Warehouse	31. Chimney placement:	Panes
25. Architectural style: Modern Movements	32. Structural system:	38. Acreage (rural): Visible from public road? <input type="checkbox"/>
26. Plan Shape:	33. Exterior wall cladding:	39. Changes: (describe in box 41 cont.) <input type="checkbox"/> Addition Date(s): <input type="checkbox"/> Altered Date(s): <input type="checkbox"/> Moved Date(s): <input type="checkbox"/> Other Date(s):
27. Number of Stories:	34. Foundation Material:	Endangered by:
28. No. of bays (1st floor)	35. Basement type:	40. No. outbuildings (describe in box 40 cont.):
29. Roof Type:	36. Front Porch Type:	41. Further description of building features and associated resources on continuation page. <input type="checkbox"/>

OTHER

42. Current Owner/address: AWG PROPERTIES LLC C/O ARTHUR WELLS 7140 N BROADWAY ST ST LOUIS MO 631472700	43. Inventory form prepared by (name): Additional Information/revisions by:	44. Survey date: 45. Date of revisions: Survey Category: <input type="checkbox"/> RLS <input type="checkbox"/> ILS <input type="checkbox"/> Significant Properties List
---	--	--

FOR SHPO USE:

Date entered in inventory:	Level of survey: <input type="checkbox"/> reconnaissance <input type="checkbox"/> intensive	Additional research? <input type="checkbox"/> yes <input type="checkbox"/> no
National Register Status: <input type="checkbox"/> listed <input type="checkbox"/> in listed district	Other:	
Name:		
<input type="checkbox"/> pending listing <input type="checkbox"/> not eligible <input type="checkbox"/> eligible(district) <input type="checkbox"/> eligible (individually) <input type="checkbox"/> not determined		



ARCHITECTURAL/HISTORIC INVENTORY FORM

525 HUMBOLDT AV

LOCATION MAP (include north arrow):

SITE MAP/PLAN (include north arrow):

Insert photograph of primary structure on property:

Photo 1:

Photo 2:

Description:

Description:

Date:

CD No.:

Image No.

Date:

CD No.:

Image No.

Photographer:

Main Photo: Images2012\CompleteSurveyPhotos\Humboldt525.JPG



ARCHITECTURAL/HISTORIC INVENTORY FORM

525 HUMBOLDT AV

21.(cont.) History:and significance. Expand box as necessary or add continuation pages.

22. (cont.) Sources of information. Expand box as necessary or add continuation pages.

40. (cont.) Description of environment and outbuilding. Expand box as necessary or add continuation pages.

41. (cont.) Description of primary resource. Expand box as necessary, or add continuation pages.

warehouse with 4 bays; ribbed sheet metal; utilitarian



H S
TAL & IRON
31-1938
Me

31-1938
Me



ARCHITECTURAL/HISTORIC INVENTORY FORM

1. Survey no. SLC-AS-047	2. Survey name: Thematic Survey of Modern Movement Architecture in St. Louis		
3. County: St. Louis [Independent City]	4. Address: 3600 HUMPHREY ST		
Alternate address if applicable			
5. City/State: St. Louis [Independent City], M	6. UTM:	or: LAT	7. Township/Range/Section: T: R: S: N/A
8. Historic Name (if known):		9. Present/other name (if known):	
10. Ownership:	11a. Historic Use (if known):	11b. Current Use:	

HISTORICAL DATA

12. Construction date: Major addition/alteration date:	1948	15. Architect:	18. Previously surveyed? <input type="checkbox"/> Cite survey name in box 22 cont. (page 3)
13. Significant date/period:		16. Builder/contractor:	
14. Area(s) of significance:		17. Original or significant owner:	19. On National Register? Cite nomination name in box 22 cont. (page 3)
			20. National Register eligible?
21. History and significance on continuation page. <input type="checkbox"/>		22. Sources of information on continuation page. <input type="checkbox"/>	Historic District Potential? <input type="checkbox"/> Name of Potential District?

ARCHITECTURAL INFORMATION

23. Category of Property:	30. Roof Material:	37. Windows: Type:
		Panes
24. Vernacular or property type: Gas Station	31. Chimney placement:	38. Acreage (rural): Visible from public road? <input type="checkbox"/>
25. Architectural style: Modern Movements	32. Structural system:	39. Changes: (describe in box 41 cont.)
26. Plan Shape:	33. Exterior wall cladding:	<input type="checkbox"/> Addition Date(s)
		<input type="checkbox"/> Altered Date(s)
27. Number of Stories:	34. Foundation Material:	<input type="checkbox"/> Moved Date(s)
		<input type="checkbox"/> Other Date(s)
		Endangered by:
28. No. of bays (1st floor)	35. Basement type:	40. No. outbuildings (describe in box 40 cont.):
29. Roof Type:	36. Front Porch Type:	41. Further description of building features and associated resources on continuation page. <input type="checkbox"/>

OTHER

42. Current Owner/address: MIDWEST ST LOUIS LLC	43. Inventory form prepared by (name):	44. Survey date:
3237 S GRAND BLVD ST LOUIS MO 63118	Additional Information/revisions by:	45. Date of revisions:
FOR SHPO USE:		Survey Category: <input type="checkbox"/> RLS <input type="checkbox"/> ILS <input type="checkbox"/> Significant Properties List

Date entered in inventory:	Level of survey: <input type="checkbox"/> reconnaissance <input type="checkbox"/> intensive	Additional research? <input type="checkbox"/> yes <input type="checkbox"/> no
National Register Status: <input type="checkbox"/> listed <input type="checkbox"/> in listed district	Other:	
Name:		
<input type="checkbox"/> pending listing <input type="checkbox"/> not eligible <input type="checkbox"/> eligible(district) <input type="checkbox"/> eligible (individually) <input type="checkbox"/> not determined		



ARCHITECTURAL/HISTORIC INVENTORY FORM

3600 HUMPHREY ST

LOCATION MAP (include north arrow):

SITE MAP/PLAN (include north arrow):

Insert photograph of primary structure on property:

Photo 1:

Photo 2:

Description:

Description:

Date:

CD No.:

Image No.

Date:

CD No.:

Image No.

Photographer:

Main Photo: Images2012\CompleteSurveyPhotos\Humphrey3600.JPG



ARCHITECTURAL/HISTORIC INVENTORY FORM

3600 HUMPHREY ST

21.(cont.) History:and significance. Expand box as necessary or add continuation pages.

22. (cont.) Sources of information. Expand box as necessary or add continuation pages.

40. (cont.) Description of environment and outbuilding. Expand box as necessary or add continuation pages.

41. (cont.) Description of primary resource. Expand box as necessary, or add continuation pages.

Covered in metal siding. Phillips Gas Mart.





ARCHITECTURAL/HISTORIC INVENTORY FORM

1. Survey no. SLC-AS-047-0108		2. Survey name: Thematic Survey of Midcentury Modern Movement Nonresidential Architecture in St. Louis	
3. County: St. Louis [Independent City]		4. Address: 4141 HUMPHREY ST	
Alternate address if applicable			
5. City/State: St. Louis [Independent City], M		6. UTM: LAT 38:35:58.03 LONG: 90:15:24.90	7. Township/Range/Section: T: R: S: N/A
8. Historic Name (if known): Holy Family Parish Center		9. Present/other name (if known): MARIAN MIDDLE SCHOOL	
10. Ownership: Private	11a. Historic Use (if known): Religion		11b. Current Use:

HISTORICAL DATA

12. Construction date: Major addition/alteration date: 1963 N/A	15. Architect: Undetermined	18. Previously surveyed? <input type="checkbox"/> Cite survey name in box 22 cont. (page 3)
13. Significant date/period: 1963	16. Builder/contractor: Undetermined	19. On National Register? Cite nomination name in box 22 cont. (page 3)
14. Area(s) of significance: To be determined	17. Original or significant owner: Undetermined	20. National Register eligible? Not determined
21. History and significance on continuation page. <input type="checkbox"/>	22. Sources of information on continuation page. <input type="checkbox"/>	Historic District Potential? <input type="checkbox"/> Name of Potential District?

ARCHITECTURAL INFORMATION

23. Category of Property: Building	30. Roof Material: Undetermined	37. Windows: Type: Historic Ribbon
24. Vernacular or property type: School	31. Chimney placement: None	Panes: Clerestory
25. Architectural style: Modern Movements	32. Structural system: Undetermined	38. Acreage (rural): Visible from public road? <input checked="" type="checkbox"/>
26. Plan Shape: Rectangular Long St. Fac	33. Exterior wall cladding: Brick	39. Changes: (describe in box 41 cont.) <input type="checkbox"/> Addition Date(s): <input type="checkbox"/> Altered Date(s): <input type="checkbox"/> Moved Date(s): <input type="checkbox"/> Other Date(s):
27. Number of Stories: "1 Front 1-1/2 story	34. Foundation Material: Concrete	Endangered by:
28. No. of bays (1st floor): 6	35. Basement type: Undetermined	40. No. outbuildings (describe in box 40 cont.): 0
29. Roof Type: Flat	36. Front Porch Type: N/A	41. Further description of building features and associated resources on continuation page. <input checked="" type="checkbox"/>

OTHER

42. Current Owner/address: INTERCOMMUNITY EDUCATION ASSOC 4130 WYOMING ST ST LOUIS MO 63116		43. Inventory form prepared by (name): Patience Stuart Peter Meijer Architect, PC Additional Information/revisions by: Betsy Bradley Cultural Resources Office	44. Survey date: 45. Date of revisions: Survey Category: <input checked="" type="checkbox"/> RLS <input type="checkbox"/> ILS <input type="checkbox"/> Significant Properties List
--	--	---	---

FOR SHPO USE:

Date entered in inventory:	Level of survey: <input type="checkbox"/> reconnaissance <input type="checkbox"/> intensive	Additional research? <input type="checkbox"/> yes <input type="checkbox"/> no
National Register Status: <input type="checkbox"/> listed <input type="checkbox"/> in listed district	Other:	
Name:		
<input type="checkbox"/> pending listing <input type="checkbox"/> not eligible <input type="checkbox"/> eligible(district) <input type="checkbox"/> eligible (individually) <input type="checkbox"/> not determined		



ARCHITECTURAL/HISTORIC INVENTORY FORM

4141 HUMPHREY ST

LOCATION MAP (include north arrow):

SITE MAP/PLAN (include north arrow):

Insert photograph of primary structure on property:

Photo 1:

Photo 2:

Description:

Looking north at building.

Description:

Date:

CD No.:

Image No.

Date:

CD No.:

Image No.

Photographer: PMA

Main Photo: Images2012\4141 HUMPHREY ST.JPG



ARCHITECTURAL/HISTORIC INVENTORY FORM

4141 HUMPHREY ST

21.(cont.) History:and significance. Expand box as necessary or add continuation pages.

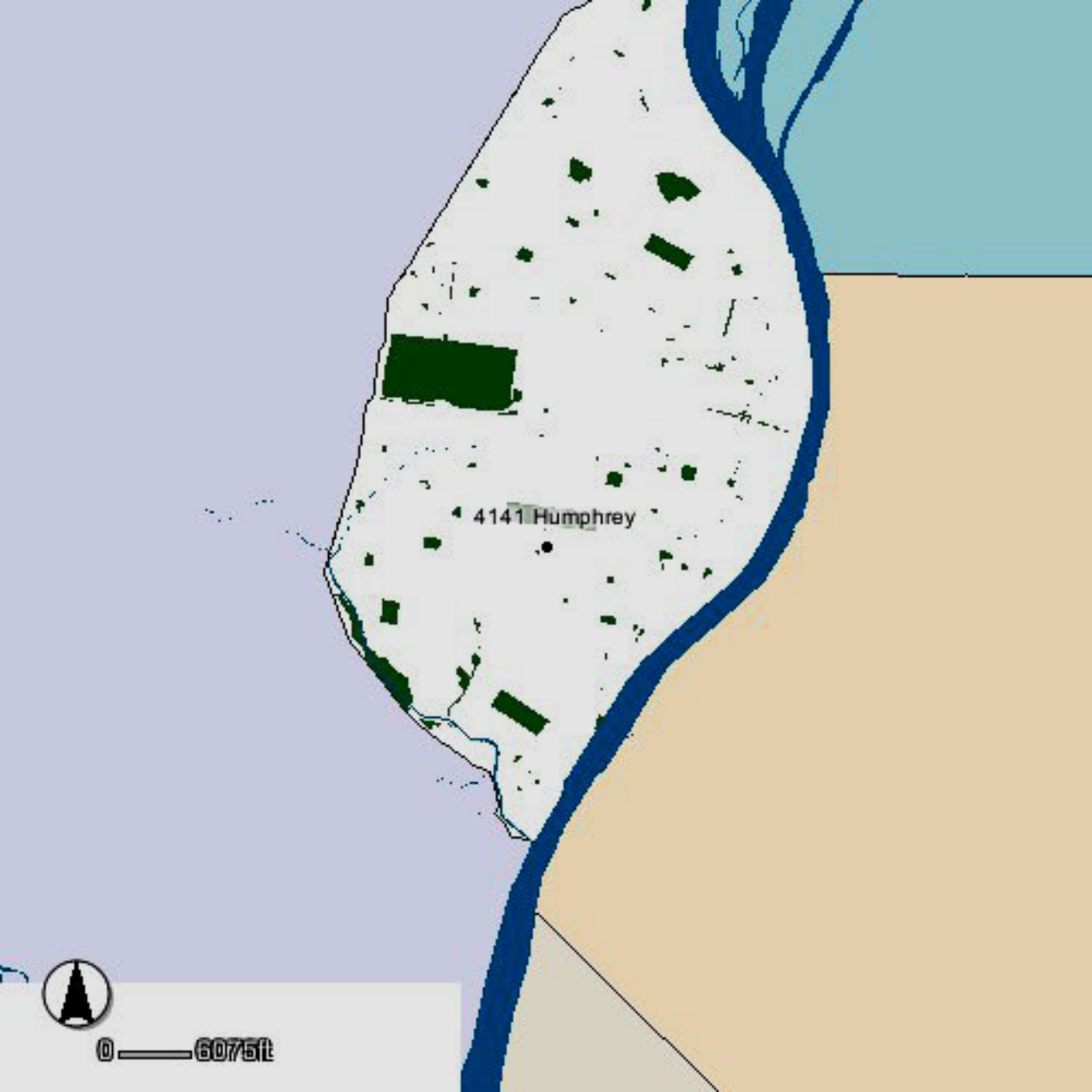
22. (cont.) Sources of information. Expand box as necessary or add continuation pages.

Tim Fox, ed., Where we Live: A Guide to St Louis Communities,(St Louis: the Missouri Historical Society Press, 1995) p. 101.

40. (cont.) Description of environment and outbuilding. Expand box as necessary or add continuation pages.

41. (cont.) Description of primary resource. Expand box as necessary, or add continuation pages.

The Holy Family Parish Center, Marian Middle School, is a rectangular two-story building with pre-cast concrete barrel vault roof sections and a single-story entry with a prominent low profile flat concrete roof, cantilevered to delineate the entry. The structural columns and roof are emphasized by recessing solid brick panels behind the face of the columns. Ribbon windows at the top of the secondary façade brick walls also create the appearance of the roof floating above the walls.



4141 Humphrey



0 — 6075 ft

WYOMING ST

4141 Humphrey

HUMPHREY ST



0 341





ARCHITECTURAL/HISTORIC INVENTORY FORM

1. Survey no. SLC-AS-047	2. Survey name: Thematic Survey of Midcentury Modern Movement Nonresidential Architecture in St. Louis		
3. County: St. Louis [Independent City]	4. Address: 4207-13 HUNT AV		
Alternate address if applicable			
5. City/State: St. Louis [Independent City], M	6. UTM:	or: LAT	7. Township/Range/Section: T: R: S: N/A
8. Historic Name (if known):		9. Present/other name (if known):	
10. Ownership:	11a. Historic Use (if known):	11b. Current Use:	

HISTORICAL DATA

12. Construction date: Major addition/alteration date:	1967	15. Architect:	18. Previously surveyed? <input type="checkbox"/> Cite survey name in box 22 cont. (page 3)
13. Significant date/period:		16. Builder/contractor:	19. On National Register? Cite nomination name in box 22 cont. (page 3)
14. Area(s) of significance:		17. Original or significant owner:	20. National Register eligible?
21. History and significance on continuation page. <input type="checkbox"/>		22. Sources of information on continuation page. <input type="checkbox"/>	Historic District Potential? <input type="checkbox"/> Name of Potential District?

ARCHITECTURAL INFORMATION

23. Category of Property:	30. Roof Material:	37. Windows: Type:
24. Vernacular or property type: Industrial/Warehouse	31. Chimney placement:	Panes
25. Architectural style: Modern Movements	32. Structural system:	38. Acreage (rural): Visible from public road? <input type="checkbox"/>
26. Plan Shape:	33. Exterior wall cladding:	39. Changes: (describe in box 41 cont.) <input type="checkbox"/> Addition Date(s): <input type="checkbox"/> Altered Date(s): <input type="checkbox"/> Moved Date(s): <input type="checkbox"/> Other Date(s):
27. Number of Stories:	34. Foundation Material:	Endangered by:
28. No. of bays (1st floor)	35. Basement type:	40. No. outbuildings (describe in box 40 cont.):
29. Roof Type:	36. Front Porch Type:	41. Further description of building features and associated resources on continuation page. <input type="checkbox"/>

OTHER

42. Current Owner/address: SCHACKMAN, STEVE	43. Inventory form prepared by (name):	44. Survey date:
7255 DARTMOUTH U CITY MO 63130	Additional Information/revisions by:	45. Date of revisions:
FOR SHPO USE:		Survey Category: <input type="checkbox"/> RLS <input type="checkbox"/> ILS <input type="checkbox"/> Significant Properties List

Date entered in inventory:	Level of survey: <input type="checkbox"/> reconnaissance <input type="checkbox"/> intensive	Additional research? <input type="checkbox"/> yes <input type="checkbox"/> no
National Register Status: <input type="checkbox"/> listed <input type="checkbox"/> in listed district	Other:	
Name:		
<input type="checkbox"/> pending listing <input type="checkbox"/> not eligible <input type="checkbox"/> eligible(district) <input type="checkbox"/> eligible (individually) <input type="checkbox"/> not determined		



ARCHITECTURAL/HISTORIC INVENTORY FORM

4207-13 HUNT AV

LOCATION MAP (include north arrow):

SITE MAP/PLAN (include north arrow):

Insert photograph of primary structure on property:

Photo 1:

Photo 2:

Description:

Description:

Date:

CD No.:

Image No.

Date:

CD No.:

Image No.

Photographer:

Main Photo: Images2012\CompleteSurveyPhotos\Hunt4207_13.JPG



ARCHITECTURAL/HISTORIC INVENTORY FORM

4207-13 HUNT AV

21.(cont.) History:and significance. Expand box as necessary or add continuation pages.

22. (cont.) Sources of information. Expand box as necessary or add continuation pages.

40. (cont.) Description of environment and outbuilding. Expand box as necessary or add continuation pages.

41. (cont.) Description of primary resource. Expand box as necessary, or add continuation pages.

Concrete block construction. Diamond shaped blocks on front façade.



4207



ARCHITECTURAL/HISTORIC INVENTORY FORM

1. Survey no. SLC-AS-047	2. Survey name: Thematic Survey of Midcentury Modern Movement Nonresidential Architecture in St. Louis		
3. County: St. Louis [Independent City]	4. Address: 4425-43 HUNT AV		
Alternate address if applicable			
5. City/State: St. Louis [Independent City], M	6. UTM:	or: LAT	7. Township/Range/Section: T: R: S: N/A
8. Historic Name (if known):		9. Present/other name (if known):	
10. Ownership:		11a. Historic Use (if known):	11b. Current Use:

HISTORICAL DATA

12. Construction date: Major addition/alteration date:	1957	15. Architect:	18. Previously surveyed? <input type="checkbox"/> Cite survey name in box 22 cont. (page 3)
13. Significant date/period:		16. Builder/contractor:	19. On National Register? Cite nomination name in box 22 cont. (page 3)
14. Area(s) of significance:		17. Original or significant owner:	20. National Register eligible?
21. History and significance on continuation page. <input type="checkbox"/>		22. Sources of information on continuation page. <input type="checkbox"/>	Historic District Potential? <input type="checkbox"/> Name of Potential District?

ARCHITECTURAL INFORMATION

23. Category of Property:	30. Roof Material:	37. Windows: Type:
24. Vernacular or property type: Industrial/Warehouse	31. Chimney placement:	Panes
25. Architectural style: Modern Movements	32. Structural system:	38. Acreage (rural): Visible from public road? <input type="checkbox"/>
26. Plan Shape:	33. Exterior wall cladding:	39. Changes: (describe in box 41 cont.) <input type="checkbox"/> Addition Date(s): <input type="checkbox"/> Altered Date(s): <input type="checkbox"/> Moved Date(s): <input type="checkbox"/> Other Date(s):
27. Number of Stories:	34. Foundation Material:	Endangered by:
28. No. of bays (1st floor)	35. Basement type:	40. No. outbuildings (describe in box 40 cont.):
29. Roof Type:	36. Front Porch Type:	41. Further description of building features and associated resources on continuation page. <input type="checkbox"/>

OTHER

42. Current Owner/address: H MEADE SUMMERS, III REAL ESTATE LLC C/O MEADE SUMMERS, HILLIKER CORP 2001 S HANLEY RD STE 300 ST LOUIS MO 63144	43. Inventory form prepared by (name): Additional Information/revisions by:	44. Survey date: 45. Date of revisions: Survey Category: <input type="checkbox"/> RLS <input type="checkbox"/> ILS <input type="checkbox"/> Significant Properties List
---	--	--

FOR SHPO USE:

Date entered in inventory:	Level of survey: <input type="checkbox"/> reconnaissance <input type="checkbox"/> intensive	Additional research? <input type="checkbox"/> yes <input type="checkbox"/> no
National Register Status: <input type="checkbox"/> listed <input type="checkbox"/> in listed district	Other:	
Name:		
<input type="checkbox"/> pending listing <input type="checkbox"/> not eligible <input type="checkbox"/> eligible(district) <input type="checkbox"/> eligible (individually) <input type="checkbox"/> not determined		



ARCHITECTURAL/HISTORIC INVENTORY FORM

4425-43 HUNT AV

LOCATION MAP (include north arrow):

SITE MAP/PLAN (include north arrow):

Insert photograph of primary structure on property:

Photo 1:

Photo 2:

Description:

Description:

Date:

CD No.:

Image No.

Date:

CD No.:

Image No.

Photographer:

Main Photo: Images2012\CompleteSurveyPhotos\Hunt4425.JPG



ARCHITECTURAL/HISTORIC INVENTORY FORM

4425-43 HUNT AV

21.(cont.) History:and significance. Expand box as necessary or add continuation pages.

22. (cont.) Sources of information. Expand box as necessary or add continuation pages.

40. (cont.) Description of environment and outbuilding. Expand box as necessary or add continuation pages.

41. (cont.) Description of primary resource. Expand box as necessary, or add continuation pages.

concrete block construction, non-descript





ARCHITECTURAL/HISTORIC INVENTORY FORM

1. Survey no. SLC-AS-047	2. Survey name: Thematic Survey of Midcentury Modern Movement Nonresidential Architecture in St. Louis		
3. County: St. Louis [Independent City]	4. Address: 4472 HUNT AV		
Alternate address if applicable			
5. City/State: St. Louis [Independent City], M	6. UTM:	or: LAT	7. Township/Range/Section: T: R: S: N/A
8. Historic Name (if known):		9. Present/other name (if known):	
10. Ownership:	11a. Historic Use (if known):	11b. Current Use:	

HISTORICAL DATA

12. Construction date: Major addition/alteration date:	1957	15. Architect:	18. Previously surveyed? <input type="checkbox"/> Cite survey name in box 22 cont. (page 3)
13. Significant date/period:		16. Builder/contractor:	
14. Area(s) of significance:		17. Original or significant owner:	19. On National Register? Cite nomination name in box 22 cont. (page 3)
			20. National Register eligible?
21. History and significance on continuation page. <input type="checkbox"/>		22. Sources of information on continuation page. <input type="checkbox"/>	Historic District Potential? <input type="checkbox"/> Name of Potential District?

ARCHITECTURAL INFORMATION

23. Category of Property:	30. Roof Material:	37. Windows: Type:
24. Vernacular or property type: Industrial/Warehouse	31. Chimney placement:	Panes
25. Architectural style: Modern Movements	32. Structural system:	38. Acreage (rural): Visible from public road? <input type="checkbox"/>
26. Plan Shape:	33. Exterior wall cladding:	39. Changes: (describe in box 41 cont.) <input type="checkbox"/> Addition Date(s): <input type="checkbox"/> Altered Date(s): <input type="checkbox"/> Moved Date(s): <input type="checkbox"/> Other Date(s):
27. Number of Stories:	34. Foundation Material:	Endangered by:
28. No. of bays (1st floor)	35. Basement type:	40. No. outbuildings (describe in box 40 cont.):
29. Roof Type:	36. Front Porch Type:	41. Further description of building features and associated resources on continuation page. <input type="checkbox"/>

OTHER

42. Current Owner/address: JENKIN-GUERIN INC	43. Inventory form prepared by (name):	44. Survey date:
4480 HUNT AV	Additional Information/revisions by:	45. Date of revisions:
ST LOUIS MO 63110		Survey Category: <input type="checkbox"/> RLS <input type="checkbox"/> ILS <input type="checkbox"/> Significant Properties List

FOR SHPO USE:

Date entered in inventory:	Level of survey: <input type="checkbox"/> reconnaissance <input type="checkbox"/> intensive	Additional research? <input type="checkbox"/> yes <input type="checkbox"/> no
National Register Status: <input type="checkbox"/> listed <input type="checkbox"/> in listed district	Other:	
Name:		
<input type="checkbox"/> pending listing <input type="checkbox"/> not eligible <input type="checkbox"/> eligible(district) <input type="checkbox"/> eligible (individually) <input type="checkbox"/> not determined		



ARCHITECTURAL/HISTORIC INVENTORY FORM

4472 HUNT AV

LOCATION MAP (include north arrow):

SITE MAP/PLAN (include north arrow):

Insert photograph of primary structure on property:

Photo 1:

Photo 2:

Description:

Description:

Date:

CD No.:

Image No.

Date:

CD No.:

Image No.

Photographer:

Main Photo: Images2012\CompleteSurveyPhotos\Hunt4472.JPG



ARCHITECTURAL/HISTORIC INVENTORY FORM

4472 HUNT AV

21.(cont.) History:and significance. Expand box as necessary or add continuation pages.

22. (cont.) Sources of information. Expand box as necessary or add continuation pages.

40. (cont.) Description of environment and outbuilding. Expand box as necessary or add continuation pages.

41. (cont.) Description of primary resource. Expand box as necessary, or add continuation pages.

Metal warehouse





ARCHITECTURAL/HISTORIC INVENTORY FORM

1. Survey no. SLC-AS-047		2. Survey name: Thematic Survey of Midcentury Modern Movement Nonresidential Architecture in St. Louis	
3. County: St. Louis [Independent City]		4. Address: 7606 IDAHO AV	
Alternate address if applicable			
5. City/State: St. Louis [Independent City], M		6. UTM: LAT LONG:	7. Township/Range/Section: T: R: S: N/A
8. Historic Name (if known):		9. Present/other name (if known):	
10. Ownership:	11a. Historic Use (if known):	11b. Current Use:	

HISTORICAL DATA

12. Construction date: Major addition/alteration date:	1967	15. Architect:	18. Previously surveyed? <input type="checkbox"/> Cite survey name in box 22 cont. (page 3)
13. Significant date/period:		16. Builder/contractor:	19. On National Register? Cite nomination name in box 22 cont. (page 3)
14. Area(s) of significance:		17. Original or significant owner:	20. National Register eligible?
21. History and significance on continuation page. <input type="checkbox"/>		22. Sources of information on continuation page. <input type="checkbox"/>	Historic District Potential? <input type="checkbox"/> Name of Potential District?

ARCHITECTURAL INFORMATION

23. Category of Property:	30. Roof Material:	37. Windows: Type:
24. Vernacular or property type: Industrial/Warehouse	31. Chimney placement:	Panes
25. Architectural style: Modern Movements	32. Structural system:	38. Acreage (rural): Visible from public road? <input type="checkbox"/>
26. Plan Shape:	33. Exterior wall cladding:	39. Changes: (describe in box 41 cont.) <input type="checkbox"/> Addition Date(s): <input type="checkbox"/> Altered Date(s): <input type="checkbox"/> Moved Date(s): <input type="checkbox"/> Other Date(s):
27. Number of Stories:	34. Foundation Material:	Endangered by:
28. No. of bays (1st floor)	35. Basement type:	40. No. outbuildings (describe in box 40 cont.):
29. Roof Type:	36. Front Porch Type:	41. Further description of building features and associated resources on continuation page. <input type="checkbox"/>

OTHER

42. Current Owner/address: NUSSBAUMER, EDWARD A 26 W OLD WATSON RD ST LOUIS MO 63119	43. Inventory form prepared by (name): Additional Information/revisions by:	44. Survey date: 45. Date of revisions: Survey Category: <input type="checkbox"/> RLS <input type="checkbox"/> ILS <input type="checkbox"/> Significant Properties List
---	--	--

FOR SHPO USE:

Date entered in inventory:	Level of survey: <input type="checkbox"/> reconnaissance <input type="checkbox"/> intensive	Additional research? <input type="checkbox"/> yes <input type="checkbox"/> no
National Register Status: <input type="checkbox"/> listed <input type="checkbox"/> in listed district	Other:	
Name:		
<input type="checkbox"/> pending listing <input type="checkbox"/> not eligible <input type="checkbox"/> eligible(district) <input type="checkbox"/> eligible (individually) <input type="checkbox"/> not determined		



ARCHITECTURAL/HISTORIC INVENTORY FORM

7606 IDAHO AV

LOCATION MAP (include north arrow):

SITE MAP/PLAN (include north arrow):

Insert photograph of primary structure on property:

Photo 1:

Photo 2:

Description:

Description:

Date: CD No.: Image No.

Date: CD No.: Image No.

Photographer:

Main Photo: Images2012\CompleteSurveyPhotos\Idaho7606.JPG



ARCHITECTURAL/HISTORIC INVENTORY FORM

7606 IDAHO AV

21.(cont.) History:and significance. Expand box as necessary or add continuation pages.

22. (cont.) Sources of information. Expand box as necessary or add continuation pages.

40. (cont.) Description of environment and outbuilding. Expand box as necessary or add continuation pages.

41. (cont.) Description of primary resource. Expand box as necessary, or add continuation pages.

bare concrete block, utilitarian; St. Louis Crafts



ST. LOUIS CRAFTS
1800 ISLAND
SHIPPING/RECEIVING
MAIN OFFICE



ARCHITECTURAL/HISTORIC INVENTORY FORM

1. Survey no. SLC-AS-047	2. Survey name: Thematic Survey of Midcentury Modern Movement Nonresidential Architecture in St. Louis		
3. County: St. Louis [Independent City]	4. Address: 3628 ILLINOIS AV		
Alternate address if applicable			
5. City/State: St. Louis [Independent City], M	6. UTM:	or: LAT	7. Township/Range/Section: T: R: S: N/A
8. Historic Name (if known):		9. Present/other name (if known):	
10. Ownership:	11a. Historic Use (if known):	11b. Current Use:	

HISTORICAL DATA

12. Construction date: Major addition/alteration date:	1956	15. Architect:	18. Previously surveyed? <input type="checkbox"/> Cite survey name in box 22 cont. (page 3)
13. Significant date/period:		16. Builder/contractor:	19. On National Register? Cite nomination name in box 22 cont. (page 3)
14. Area(s) of significance:		17. Original or significant owner:	20. National Register eligible?
21. History and significance on continuation page. <input type="checkbox"/>		22. Sources of information on continuation page. <input type="checkbox"/>	Historic District Potential? <input type="checkbox"/> Name of Potential District?

ARCHITECTURAL INFORMATION

23. Category of Property:	30. Roof Material:	37. Windows: Type:
24. Vernacular or property type: 1-Story Commercial	31. Chimney placement:	Panes
25. Architectural style: Modern Movements	32. Structural system:	38. Acreage (rural): Visible from public road? <input type="checkbox"/>
26. Plan Shape:	33. Exterior wall cladding:	39. Changes: (describe in box 41 cont.) <input type="checkbox"/> Addition Date(s): <input type="checkbox"/> Altered Date(s): <input type="checkbox"/> Moved Date(s): <input type="checkbox"/> Other Date(s):
27. Number of Stories:	34. Foundation Material:	Endangered by:
28. No. of bays (1st floor)	35. Basement type:	40. No. outbuildings (describe in box 40 cont.):
29. Roof Type:	36. Front Porch Type:	41. Further description of building features and associated resources on continuation page. <input type="checkbox"/>

OTHER

42. Current Owner/address: RT PROPERTIES I LC	43. Inventory form prepared by (name):	44. Survey date:
3628 S BROADWAY ST ST LOUIS MO 63118	Additional Information/revisions by:	45. Date of revisions:
FOR SHPO USE:		Survey Category: <input type="checkbox"/> RLS <input type="checkbox"/> ILS <input type="checkbox"/> Significant Properties List

Date entered in inventory:	Level of survey: <input type="checkbox"/> reconnaissance <input type="checkbox"/> intensive	Additional research? <input type="checkbox"/> yes <input type="checkbox"/> no
National Register Status: <input type="checkbox"/> listed <input type="checkbox"/> in listed district	Other:	
Name:		
<input type="checkbox"/> pending listing <input type="checkbox"/> not eligible <input type="checkbox"/> eligible(district) <input type="checkbox"/> eligible (individually) <input type="checkbox"/> not determined		



ARCHITECTURAL/HISTORIC INVENTORY FORM

3628 ILLINOIS AV

LOCATION MAP (include north arrow):

SITE MAP/PLAN (include north arrow):

Insert photograph of primary structure on property:

Photo 1:

Photo 2:

Description:

Description:

Date:

CD No.:

Image No.

Date:

CD No.:

Image No.

Photographer:

Main Photo: Images2012\CompleteSurveyPhotos\Illinois3628.JPG



ARCHITECTURAL/HISTORIC INVENTORY FORM

3628 ILLINOIS AV

21.(cont.) History:and significance. Expand box as necessary or add continuation pages.

22. (cont.) Sources of information. Expand box as necessary or add continuation pages.

40. (cont.) Description of environment and outbuilding. Expand box as necessary or add continuation pages.

41. (cont.) Description of primary resource. Expand box as necessary, or add continuation pages.

triangular shaped building. Large mansard added to buidling



3628
WIDMAN
Motorcycles

IMPROVING YOUR
HARLEY-DAVIDSON RIDING



ARCHITECTURAL/HISTORIC INVENTORY FORM

1. Survey no. SLC-AS-047	2. Survey name: Thematic Survey of Midcentury Modern Movement Nonresidential Architecture in St. Louis		
3. County: St. Louis [Independent City]	4. Address: 3619 INDIANA AV		
Alternate address if applicable			
5. City/State: St. Louis [Independent City], M	6. UTM:	or: LAT	7. Township/Range/Section: T: R: S: N/A
8. Historic Name (if known):		9. Present/other name (if known):	
10. Ownership:		11a. Historic Use (if known):	11b. Current Use:

HISTORICAL DATA

12. Construction date: Major addition/alteration date:	1957 1957	15. Architect:	18. Previously surveyed? <input type="checkbox"/> Cite survey name in box 22 cont. (page 3)
13. Significant date/period:		16. Builder/contractor:	19. On National Register? Cite nomination name in box 22 cont. (page 3)
14. Area(s) of significance:		17. Original or significant owner:	20. National Register eligible?
21. History and significance on continuation page. <input type="checkbox"/>		22. Sources of information on continuation page. <input type="checkbox"/>	Historic District Potential? <input type="checkbox"/> Name of Potential District?

ARCHITECTURAL INFORMATION

23. Category of Property:	30. Roof Material:	37. Windows: Type:
24. Vernacular or property type: Other-Note in Comments	31. Chimney placement:	Panes
25. Architectural style: Modern Movements	32. Structural system:	38. Acreage (rural): Visible from public road? <input type="checkbox"/>
26. Plan Shape:	33. Exterior wall cladding:	39. Changes: (describe in box 41 cont.) <input type="checkbox"/> Addition Date(s): <input type="checkbox"/> Altered Date(s): <input type="checkbox"/> Moved Date(s): <input type="checkbox"/> Other Date(s):
27. Number of Stories:	34. Foundation Material:	Endangered by:
28. No. of bays (1st floor)	35. Basement type:	40. No. outbuildings (describe in box 40 cont.):
29. Roof Type:	36. Front Porch Type:	41. Further description of building features and associated resources on continuation page. <input type="checkbox"/>

OTHER

42. Current Owner/address: SOUTHWESTERN BELL TELEPHONE PROPERTY TAX DEPARTMENT ONE SBC CENTER ROOM 36-M-1 ST LOUIS MO 63101	43. Inventory form prepared by (name): Additional Information/revisions by:	44. Survey date: 45. Date of revisions: Survey Category: <input type="checkbox"/> RLS <input type="checkbox"/> ILS <input type="checkbox"/> Significant Properties List
---	--	--

FOR SHPO USE:

Date entered in inventory:	Level of survey: <input type="checkbox"/> reconnaissance <input type="checkbox"/> intensive	Additional research? <input type="checkbox"/> yes <input type="checkbox"/> no
National Register Status: <input type="checkbox"/> listed <input type="checkbox"/> in listed district	Other:	
Name:		
<input type="checkbox"/> pending listing <input type="checkbox"/> not eligible <input type="checkbox"/> eligible(district) <input type="checkbox"/> eligible (individually) <input type="checkbox"/> not determined		



ARCHITECTURAL/HISTORIC INVENTORY FORM

3619 INDIANA AV

LOCATION MAP (include north arrow):

SITE MAP/PLAN (include north arrow):

Insert photograph of primary structure on property:

Photo 1:

Photo 2:

Description:

Description:

Date: CD No.: Image No.

Date: CD No.: Image No.

Photographer:

Main Photo: Images2012\CompleteSurveyPhotos\Indiana3619.JPG



ARCHITECTURAL/HISTORIC INVENTORY FORM

3619 INDIANA AV

21.(cont.) History:and significance. Expand box as necessary or add continuation pages.

22. (cont.) Sources of information. Expand box as necessary or add continuation pages.

40. (cont.) Description of environment and outbuilding. Expand box as necessary or add continuation pages.

41. (cont.) Description of primary resource. Expand box as necessary, or add continuation pages.

office/garage for Ameren





ARCHITECTURAL/HISTORIC INVENTORY FORM

1. Survey no. SLC-AS-047	2. Survey name: Thematic Survey of Midcentury Modern Movement Nonresidential Architecture in St. Louis		
3. County: St. Louis [Independent City]	4. Address: 2537 IOWA AV		
Alternate address if applicable			
5. City/State: St. Louis [Independent City], M	6. UTM:	or: LAT	7. Township/Range/Section: T: R: S: N/A
8. Historic Name (if known):		9. Present/other name (if known):	
10. Ownership:		11a. Historic Use (if known):	11b. Current Use:

HISTORICAL DATA

12. Construction date: Major addition/alteration date:	1966	15. Architect:	18. Previously surveyed? <input type="checkbox"/> Cite survey name in box 22 cont. (page 3)
13. Significant date/period:		16. Builder/contractor:	19. On National Register? Cite nomination name in box 22 cont. (page 3)
14. Area(s) of significance:		17. Original or significant owner:	20. National Register eligible?
21. History and significance on continuation page. <input type="checkbox"/>		22. Sources of information on continuation page. <input type="checkbox"/>	Historic District Potential? <input type="checkbox"/> Name of Potential District?

ARCHITECTURAL INFORMATION

23. Category of Property:	30. Roof Material:	37. Windows: Type:
24. Vernacular or property type: Industrial/Warehouse	31. Chimney placement:	Panes
25. Architectural style: Modern Movements	32. Structural system:	38. Acreage (rural): Visible from public road? <input type="checkbox"/>
26. Plan Shape:	33. Exterior wall cladding:	39. Changes: (describe in box 41 cont.) <input type="checkbox"/> Addition Date(s): <input type="checkbox"/> Altered Date(s): <input type="checkbox"/> Moved Date(s): <input type="checkbox"/> Other Date(s):
27. Number of Stories:	34. Foundation Material:	Endangered by:
28. No. of bays (1st floor)	35. Basement type:	40. No. outbuildings (describe in box 40 cont.):
29. Roof Type:	36. Front Porch Type:	41. Further description of building features and associated resources on continuation page. <input type="checkbox"/>

OTHER

42. Current Owner/address: VICTORY INVESTORS INC	43. Inventory form prepared by (name):	44. Survey date:
2511 IOWA AV ST LOUIS MO 63104	Additional Information/revisions by:	45. Date of revisions:
FOR SHPO USE:		Survey Category: <input type="checkbox"/> RLS <input type="checkbox"/> ILS <input type="checkbox"/> Significant Properties List

Date entered in inventory:	Level of survey: <input type="checkbox"/> reconnaissance <input type="checkbox"/> intensive	Additional research? <input type="checkbox"/> yes <input type="checkbox"/> no
National Register Status: <input type="checkbox"/> listed <input type="checkbox"/> in listed district	Other:	
Name:		
<input type="checkbox"/> pending listing <input type="checkbox"/> not eligible <input type="checkbox"/> eligible(district) <input type="checkbox"/> eligible (individually) <input type="checkbox"/> not determined		



2537 IOWA AV

LOCATION MAP (include north arrow):	SITE MAP/PLAN (include north arrow):

Insert photograph of primary structure on property:

Main Photo: <small>Insert photograph of primary structure on property.</small>					Photo 2:						
Description:					Description:						
Date:		CD No.:		Image No.		Date:		CD No.:		Image No.	
Photographer:											
Main Photo:					Images2012\CompleteSurveyPhotos\Iowa2537.JPG						



ARCHITECTURAL/HISTORIC INVENTORY FORM

2537 IOWA AV

21.(cont.) History:and significance. Expand box as necessary or add continuation pages.

22. (cont.) Sources of information. Expand box as necessary or add continuation pages.

40. (cont.) Description of environment and outbuilding. Expand box as necessary or add continuation pages.

41. (cont.) Description of primary resource. Expand box as necessary, or add continuation pages.

concrete block garage addition. Non-descript





ARCHITECTURAL/HISTORIC INVENTORY FORM

1. Survey no. SLC-AS-047		2. Survey name: Thematic Survey of Midcentury Modern Movement Nonresidential Architecture in St. Louis	
3. County: St. Louis [Independent City]		4. Address: 2912-30 IOWA AV	
Alternate address if applicable			
5. City/State: St. Louis [Independent City], M		6. UTM: or: LAT LONG:	7. Township/Range/Section: T: R: S: N/A
8. Historic Name (if known):		9. Present/other name (if known):	
10. Ownership:	11a. Historic Use (if known):		11b. Current Use:

HISTORICAL DATA

12. Construction date: Major addition/alteration date:	1953	15. Architect:	18. Previously surveyed? <input type="checkbox"/> Cite survey name in box 22 cont. (page 3)
13. Significant date/period:		16. Builder/contractor:	19. On National Register? Cite nomination name in box 22 cont. (page 3)
14. Area(s) of significance:		17. Original or significant owner:	20. National Register eligible?
21. History and significance on continuation page. <input type="checkbox"/>		22. Sources of information on continuation page. <input type="checkbox"/>	Historic District Potential? <input type="checkbox"/> Name of Potential District?

ARCHITECTURAL INFORMATION

23. Category of Property:	30. Roof Material:	37. Windows: Type:
24. Vernacular or property type: Institutional/Organization	31. Chimney placement:	Panes
25. Architectural style: Modern Movements	32. Structural system:	38. Acreage (rural): Visible from public road? <input type="checkbox"/>
26. Plan Shape:	33. Exterior wall cladding:	39. Changes: (describe in box 41 cont.) <input type="checkbox"/> Addition Date(s) <input type="checkbox"/> Altered Date(s) <input type="checkbox"/> Moved Date(s) <input type="checkbox"/> Other Date(s)
27. Number of Stories:	34. Foundation Material:	Endangered by:
28. No. of bays (1st floor)	35. Basement type:	40. No. outbuildings (describe in box 40 cont.):
29. Roof Type:	36. Front Porch Type:	41. Further description of building features and associated resources on continuation page. <input type="checkbox"/>

OTHER

42. Current Owner/address: SOUTH SIDE DAY NURSERY	43. Inventory form prepared by (name):	44. Survey date:
2930 IOWA ST LOUIS MO 63118	Additional Information/revisions by:	45. Date of revisions:
FOR SHPO USE:		Survey Category: <input type="checkbox"/> RLS <input type="checkbox"/> ILS <input type="checkbox"/> Significant Properties List

Date entered in inventory:	Level of survey: <input type="checkbox"/> reconnaissance <input type="checkbox"/> intensive	Additional research? <input type="checkbox"/> yes <input type="checkbox"/> no
National Register Status: <input type="checkbox"/> listed <input type="checkbox"/> in listed district	Other:	
Name:		
<input type="checkbox"/> pending listing <input type="checkbox"/> not eligible <input type="checkbox"/> eligible(district) <input type="checkbox"/> eligible (individually) <input type="checkbox"/> not determined		



ARCHITECTURAL/HISTORIC INVENTORY FORM

2912-30 IOWA AV

LOCATION MAP (include north arrow):

SITE MAP/PLAN (include north arrow):

Insert photograph of primary structure on property:

Photo 1:

Photo 2:

Description:

Description:

Date:

CD No.:

Image No.

Date:

CD No.:

Image No.

Photographer:

Main Photo: Images2012\CompleteSurveyPhotos\Iowa2912.JPG



ARCHITECTURAL/HISTORIC INVENTORY FORM

2912-30 IOWA AV

21.(cont.) History:and significance. Expand box as necessary or add continuation pages.

22. (cont.) Sources of information. Expand box as necessary or add continuation pages.

40. (cont.) Description of environment and outbuilding. Expand box as necessary or add continuation pages.

41. (cont.) Description of primary resource. Expand box as necessary, or add continuation pages.

ribbon windows. Former school?





ARCHITECTURAL/HISTORIC INVENTORY FORM

1. Survey no. SLC-AS-047		2. Survey name: Thematic Survey of Midcentury Modern Movement Nonresidential Architecture in St. Louis	
3. County: St. Louis [Independent City]		4. Address: 3333 IOWA AV	
Alternate address if applicable			
5. City/State: St. Louis [Independent City], M		6. UTM: LAT LONG:	7. Township/Range/Section: T: R: S: N/A
8. Historic Name (if known):		9. Present/other name (if known):	
10. Ownership:	11a. Historic Use (if known):	11b. Current Use:	

HISTORICAL DATA

12. Construction date: Major addition/alteration date:	1952	15. Architect:	18. Previously surveyed? <input type="checkbox"/> Cite survey name in box 22 cont. (page 3)
13. Significant date/period:		16. Builder/contractor:	19. On National Register? Cite nomination name in box 22 cont. (page 3)
14. Area(s) of significance:		17. Original or significant owner:	20. National Register eligible?
21. History and significance on continuation page. <input type="checkbox"/>		22. Sources of information on continuation page. <input type="checkbox"/>	Historic District Potential? <input type="checkbox"/> Name of Potential District?

ARCHITECTURAL INFORMATION

23. Category of Property:	30. Roof Material:	37. Windows: Type:
24. Vernacular or property type: Office Building	31. Chimney placement:	Panes
25. Architectural style: Modern Movements	32. Structural system:	38. Acreage (rural): Visible from public road? <input type="checkbox"/>
26. Plan Shape:	33. Exterior wall cladding:	39. Changes: (describe in box 41 cont.) <input type="checkbox"/> Addition Date(s) <input type="checkbox"/> Altered Date(s) <input type="checkbox"/> Moved Date(s) <input type="checkbox"/> Other Date(s)
27. Number of Stories:	34. Foundation Material:	Endangered by:
28. No. of bays (1st floor)	35. Basement type:	40. No. outbuildings (describe in box 40 cont.):
29. Roof Type:	36. Front Porch Type:	41. Further description of building features and associated resources on continuation page. <input type="checkbox"/>

OTHER

42. Current Owner/address: MEYERS, WARREN L	43. Inventory form prepared by (name):	44. Survey date:
3333 IOWA AV ST LOUIS MO 63118	Additional Information/revisions by:	45. Date of revisions:
FOR SHPO USE:		Survey Category: <input type="checkbox"/> RLS <input type="checkbox"/> ILS <input type="checkbox"/> Significant Properties List

Date entered in inventory:	Level of survey: <input type="checkbox"/> reconnaissance <input type="checkbox"/> intensive	Additional research? <input type="checkbox"/> yes <input type="checkbox"/> no
National Register Status: <input type="checkbox"/> listed <input type="checkbox"/> in listed district	Other:	
Name:		
<input type="checkbox"/> pending listing <input type="checkbox"/> not eligible <input type="checkbox"/> eligible(district) <input type="checkbox"/> eligible (individually) <input type="checkbox"/> not determined		



ARCHITECTURAL/HISTORIC INVENTORY FORM

3333 IOWA AV

LOCATION MAP (include north arrow):

SITE MAP/PLAN (include north arrow):

Insert photograph of primary structure on property:

Photo 1:

Photo 2:

Description:

Description:

Date: CD No.: Image No.
Photographer:
Main Photo: Images2012\CompleteSurveyPhotos\Iowa3333.JPG

Date: CD No.: Image No.



ARCHITECTURAL/HISTORIC INVENTORY FORM

3333 IOWA AV

21.(cont.) History:and significance. Expand box as necessary or add continuation pages.

22. (cont.) Sources of information. Expand box as necessary or add continuation pages.

40. (cont.) Description of environment and outbuilding. Expand box as necessary or add continuation pages.

41. (cont.) Description of primary resource. Expand box as necessary, or add continuation pages.

pilasters connected to awning.



3333

DODGE

4x4



ARCHITECTURAL/HISTORIC INVENTORY FORM

1. Survey no. SLC-AS-047	2. Survey name: Thematic Survey of Midcentury Modern Movement Nonresidential Architecture in St. Louis		
3. County: St. Louis [Independent City]	4. Address: 3414-20 IOWA AV		
Alternate address if applicable			
5. City/State: St. Louis [Independent City], M	6. UTM:	or: LAT	7. Township/Range/Section: T: R: S: N/A
8. Historic Name (if known):		9. Present/other name (if known):	
10. Ownership:	11a. Historic Use (if known):	11b. Current Use:	

HISTORICAL DATA

12. Construction date: Major addition/alteration date:	1967	15. Architect:	18. Previously surveyed? <input type="checkbox"/> Cite survey name in box 22 cont. (page 3)
13. Significant date/period:		16. Builder/contractor:	
14. Area(s) of significance:		17. Original or significant owner:	19. On National Register? Cite nomination name in box 22 cont. (page 3)
			20. National Register eligible?
21. History and significance on continuation page. <input type="checkbox"/>		22. Sources of information on continuation page. <input type="checkbox"/>	Historic District Potential? <input type="checkbox"/> Name of Potential District?

ARCHITECTURAL INFORMATION

23. Category of Property:	30. Roof Material:	37. Windows: Type:
24. Vernacular or property type: Bank	31. Chimney placement:	Panes
25. Architectural style: Modern Movements	32. Structural system:	38. Acreage (rural): Visible from public road? <input type="checkbox"/>
26. Plan Shape:	33. Exterior wall cladding:	39. Changes: (describe in box 41 cont.) <input type="checkbox"/> Addition Date(s): <input type="checkbox"/> Altered Date(s): <input type="checkbox"/> Moved Date(s): <input type="checkbox"/> Other Date(s):
27. Number of Stories:	34. Foundation Material:	Endangered by:
28. No. of bays (1st floor)	35. Basement type:	40. No. outbuildings (describe in box 40 cont.):
29. Roof Type:	36. Front Porch Type:	41. Further description of building features and associated resources on continuation page. <input type="checkbox"/>

OTHER

42. Current Owner/address: WJL COMPANIES CHEROKEE LLC	43. Inventory form prepared by (name):	44. Survey date:
1105 BUCK AV ST LOUIS MO 63117	Additional Information/revisions by:	45. Date of revisions:
FOR SHPO USE:		Survey Category: <input type="checkbox"/> RLS <input type="checkbox"/> ILS <input type="checkbox"/> Significant Properties List

Date entered in inventory:	Level of survey: <input type="checkbox"/> reconnaissance <input type="checkbox"/> intensive	Additional research? <input type="checkbox"/> yes <input type="checkbox"/> no
National Register Status: <input type="checkbox"/> listed <input type="checkbox"/> in listed district	Other:	
Name:		
<input type="checkbox"/> pending listing <input type="checkbox"/> not eligible <input type="checkbox"/> eligible(district) <input type="checkbox"/> eligible (individually) <input type="checkbox"/> not determined		



ARCHITECTURAL/HISTORIC INVENTORY FORM

3414-20 IOWA AV

LOCATION MAP (include north arrow):

SITE MAP/PLAN (include north arrow):

Insert photograph of primary structure on property:

Photo 1:

Photo 2:

Description:

Description:

Date:

CD No.:

Image No.

Date:

CD No.:

Image No.

Photographer:

Main Photo: Images2012\CompleteSurveyPhotos\Iowa3414_20.JPG



ARCHITECTURAL/HISTORIC INVENTORY FORM

3414-20 IOWA AV

21.(cont.) History:and significance. Expand box as necessary or add continuation pages.

22. (cont.) Sources of information. Expand box as necessary or add continuation pages.

40. (cont.) Description of environment and outbuilding. Expand box as necessary or add continuation pages.

41. (cont.) Description of primary resource. Expand box as necessary, or add continuation pages.

Blonde brick. Cantilever roof.




MoneyCo USA
Best Treatment From America's Tax Professionals
314-664-5000

3420



ARCHITECTURAL/HISTORIC INVENTORY FORM

1. Survey no. SLC-AS-047	2. Survey name: Thematic Survey of Midcentury Modern Movement Nonresidential Architecture in St. Louis		
3. County: St. Louis [Independent City]	4. Address: 3942 IOWA AV		
Alternate address if applicable			
5. City/State: St. Louis [Independent City], M	6. UTM:	or: LAT	7. Township/Range/Section: T: R: S: N/A
8. Historic Name (if known):		9. Present/other name (if known):	
10. Ownership:	11a. Historic Use (if known):	11b. Current Use:	

HISTORICAL DATA

12. Construction date: Major addition/alteration date:	1960	15. Architect:	18. Previously surveyed? <input type="checkbox"/> Cite survey name in box 22 cont. (page 3)
13. Significant date/period:		16. Builder/contractor:	
14. Area(s) of significance:		17. Original or significant owner:	19. On National Register? Cite nomination name in box 22 cont. (page 3)
			20. National Register eligible?
21. History and significance on continuation page. <input type="checkbox"/>		22. Sources of information on continuation page. <input type="checkbox"/>	Historic District Potential? <input type="checkbox"/> Name of Potential District?

ARCHITECTURAL INFORMATION

23. Category of Property:	30. Roof Material:	37. Windows: Type:
24. Vernacular or property type: Office Building	31. Chimney placement:	Panes
25. Architectural style: Modern Movements	32. Structural system:	38. Acreage (rural): Visible from public road? <input type="checkbox"/>
26. Plan Shape:	33. Exterior wall cladding:	39. Changes: (describe in box 41 cont.) <input type="checkbox"/> Addition Date(s) <input type="checkbox"/> Altered Date(s) <input type="checkbox"/> Moved Date(s) <input type="checkbox"/> Other Date(s)
27. Number of Stories:	34. Foundation Material:	Endangered by:
28. No. of bays (1st floor)	35. Basement type:	40. No. outbuildings (describe in box 40 cont.):
29. Roof Type:	36. Front Porch Type:	41. Further description of building features and associated resources on continuation page. <input type="checkbox"/>

OTHER

42. Current Owner/address: AVELLONE, HARVEY C & VICTORIA F	43. Inventory form prepared by (name):	44. Survey date:
P O BOX 1888 ST LOUIS MO 63118	Additional Information/revisions by:	45. Date of revisions:
FOR SHPO USE:		Survey Category: <input type="checkbox"/> RLS <input type="checkbox"/> ILS <input type="checkbox"/> Significant Properties List

Date entered in inventory:	Level of survey: <input type="checkbox"/> reconnaissance <input type="checkbox"/> intensive	Additional research? <input type="checkbox"/> yes <input type="checkbox"/> no
National Register Status: <input type="checkbox"/> listed <input type="checkbox"/> in listed district	Other:	
Name:		
<input type="checkbox"/> pending listing <input type="checkbox"/> not eligible <input type="checkbox"/> eligible(district) <input type="checkbox"/> eligible (individually) <input type="checkbox"/> not determined		



ARCHITECTURAL/HISTORIC INVENTORY FORM

3942 IOWA AV

LOCATION MAP (include north arrow):

SITE MAP/PLAN (include north arrow):

Insert photograph of primary structure on property:

Photo 1:

Photo 2:

Description:

Description:

Date:

CD No.:

Image No.

Date:

CD No.:

Image No.

Photographer:

Main Photo: Images2012\CompleteSurveyPhotos\Iowa3942.JPG



ARCHITECTURAL/HISTORIC INVENTORY FORM

3942 IOWA AV

21.(cont.) History:and significance. Expand box as necessary or add continuation pages.

22. (cont.) Sources of information. Expand box as necessary or add continuation pages.

40. (cont.) Description of environment and outbuilding. Expand box as necessary or add continuation pages.

41. (cont.) Description of primary resource. Expand box as necessary, or add continuation pages.

Law Office. Blonde brick facade, recessed entrance. Concrete block consctruction



3942

LAW OFFICE
771-5900

354

VF 1294



ARCHITECTURAL/HISTORIC INVENTORY FORM

1. Survey no. SLC-AS-047	2. Survey name: Thematic Survey of Midcentury Modern Movement Nonresidential Architecture in St. Louis		
3. County: St. Louis [Independent City]	4. Address: 115 IRON ST		
Alternate address if applicable			
5. City/State: St. Louis [Independent City], M	6. UTM:	or: LAT	7. Township/Range/Section: T: R: S: N/A
8. Historic Name (if known):		9. Present/other name (if known):	
10. Ownership:	11a. Historic Use (if known):	11b. Current Use:	

HISTORICAL DATA

12. Construction date: Major addition/alteration date:	1961	15. Architect:	18. Previously surveyed? <input type="checkbox"/> Cite survey name in box 22 cont. (page 3)
13. Significant date/period:		16. Builder/contractor:	19. On National Register? Cite nomination name in box 22 cont. (page 3)
14. Area(s) of significance:		17. Original or significant owner:	20. National Register eligible?
21. History and significance on continuation page. <input type="checkbox"/>		22. Sources of information on continuation page. <input type="checkbox"/>	Historic District Potential? <input type="checkbox"/> Name of Potential District?

ARCHITECTURAL INFORMATION

23. Category of Property:	30. Roof Material:	37. Windows: Type:
24. Vernacular or property type: Industrial/Warehouse	31. Chimney placement:	Panes
25. Architectural style: Modern Movements	32. Structural system:	38. Acreage (rural): Visible from public road? <input type="checkbox"/>
26. Plan Shape:	33. Exterior wall cladding:	39. Changes: (describe in box 41 cont.) <input type="checkbox"/> Addition Date(s): <input type="checkbox"/> Altered Date(s): <input type="checkbox"/> Moved Date(s): <input type="checkbox"/> Other Date(s):
27. Number of Stories:	34. Foundation Material:	Endangered by:
28. No. of bays (1st floor)	35. Basement type:	40. No. outbuildings (describe in box 40 cont.):
29. Roof Type:	36. Front Porch Type:	41. Further description of building features and associated resources on continuation page. <input type="checkbox"/>

OTHER

42. Current Owner/address: HIRSCH, BENJAMIN L & JESSIE R	43. Inventory form prepared by (name):	44. Survey date:
47 ORCHARD LA KIRKWOOD MO 63111	Additional Information/revisions by:	45. Date of revisions:
FOR SHPO USE:		Survey Category: <input type="checkbox"/> RLS <input type="checkbox"/> ILS <input type="checkbox"/> Significant Properties List

Date entered in inventory:	Level of survey: <input type="checkbox"/> reconnaissance <input type="checkbox"/> intensive	Additional research? <input type="checkbox"/> yes <input type="checkbox"/> no
National Register Status: <input type="checkbox"/> listed <input type="checkbox"/> in listed district	Other:	
Name:		
<input type="checkbox"/> pending listing <input type="checkbox"/> not eligible <input type="checkbox"/> eligible(district) <input type="checkbox"/> eligible (individually) <input type="checkbox"/> not determined		



ARCHITECTURAL/HISTORIC INVENTORY FORM

115 IRON ST

LOCATION MAP (include north arrow):

SITE MAP/PLAN (include north arrow):

Insert photograph of primary structure on property:

Photo 1:

Photo 2:

Description:

Description:

Date:

CD No.:

Image No.

Date:

CD No.:

Image No.

Photographer:

Main Photo: Images2012\CompleteSurveyPhotos\Iron115.JPG



ARCHITECTURAL/HISTORIC INVENTORY FORM

115 IRON ST

21.(cont.) History:and significance. Expand box as necessary or add continuation pages.

22. (cont.) Sources of information. Expand box as necessary or add continuation pages.

40. (cont.) Description of environment and outbuilding. Expand box as necessary or add continuation pages.

41. (cont.) Description of primary resource. Expand box as necessary, or add continuation pages.

concrete block rear addition to brick industrial building - utilitarian



EAGLE
15 1901

TIRE SERVICE
GENERAL WASHING SHOP
SPECIAL PARTS
BRAKES, FLOTTING, REPAIRING

FOR SALE
HILLIKER
781-0001

EAGLE
15 1901

2046



ARCHITECTURAL/HISTORIC INVENTORY FORM

1. Survey no. SLC-AS-047	2. Survey name: Thematic Survey of Midcentury Modern Movement Nonresidential Architecture in St. Louis		
3. County: St. Louis [Independent City]	4. Address: 129-41 E IRON ST		
Alternate address if applicable			
5. City/State: St. Louis [Independent City], M	6. UTM:	or: LAT	7. Township/Range/Section: T: R: S: N/A
8. Historic Name (if known):		9. Present/other name (if known):	
10. Ownership:	11a. Historic Use (if known):	11b. Current Use:	

HISTORICAL DATA

12. Construction date: Major addition/alteration date:	1951	15. Architect:	18. Previously surveyed? <input type="checkbox"/> Cite survey name in box 22 cont. (page 3)
13. Significant date/period:		16. Builder/contractor:	
14. Area(s) of significance:		17. Original or significant owner:	19. On National Register? Cite nomination name in box 22 cont. (page 3)
			20. National Register eligible?
21. History and significance on continuation page. <input type="checkbox"/>		22. Sources of information on continuation page. <input type="checkbox"/>	Historic District Potential? <input type="checkbox"/> Name of Potential District?

ARCHITECTURAL INFORMATION

23. Category of Property:	30. Roof Material:	37. Windows: Type:
24. Vernacular or property type: Industrial/Warehouse	31. Chimney placement:	Panes
25. Architectural style: Modern Movements	32. Structural system:	38. Acreage (rural): Visible from public road? <input type="checkbox"/>
26. Plan Shape:	33. Exterior wall cladding:	39. Changes: (describe in box 41 cont.) <input type="checkbox"/> Addition Date(s): <input type="checkbox"/> Altered Date(s): <input type="checkbox"/> Moved Date(s): <input type="checkbox"/> Other Date(s):
27. Number of Stories:	34. Foundation Material:	Endangered by:
28. No. of bays (1st floor)	35. Basement type:	40. No. outbuildings (describe in box 40 cont.):
29. Roof Type:	36. Front Porch Type:	41. Further description of building features and associated resources on continuation page. <input type="checkbox"/>

OTHER

42. Current Owner/address: ALUMAX FOILS INC 6100 S BROADWAY ST LOUIS MO 63111	43. Inventory form prepared by (name): Additional Information/revisions by:	44. Survey date: 45. Date of revisions: Survey Category: <input type="checkbox"/> RLS <input type="checkbox"/> ILS <input type="checkbox"/> Significant Properties List
--	--	--

FOR SHPO USE:

Date entered in inventory:	Level of survey: <input type="checkbox"/> reconnaissance <input type="checkbox"/> intensive	Additional research? <input type="checkbox"/> yes <input type="checkbox"/> no
National Register Status: <input type="checkbox"/> listed <input type="checkbox"/> in listed district	Other:	
Name:		
<input type="checkbox"/> pending listing <input type="checkbox"/> not eligible <input type="checkbox"/> eligible(district) <input type="checkbox"/> eligible (individually) <input type="checkbox"/> not determined		



ARCHITECTURAL/HISTORIC INVENTORY FORM

129-41 E IRON ST

LOCATION MAP (include north arrow):

SITE MAP/PLAN (include north arrow):

Insert photograph of primary structure on property:

Photo 1:

Photo 2:

Description:

Description:

Date:

CD No.:

Image No.

Date:

CD No.:

Image No.

Photographer:

Main Photo: Images2012\CompleteSurveyPhotos\IronE129.JPG



ARCHITECTURAL/HISTORIC INVENTORY FORM

129-41 E IRON ST

21.(cont.) History:and significance. Expand box as necessary or add continuation pages.

22. (cont.) Sources of information. Expand box as necessary or add continuation pages.

40. (cont.) Description of environment and outbuilding. Expand box as necessary or add continuation pages.

41. (cont.) Description of primary resource. Expand box as necessary, or add continuation pages.

utilitarium aluminum; building on 3 side maybe newer





ARCHITECTURAL/HISTORIC INVENTORY FORM

1. Survey no. SLC-AS-047-0109		2. Survey name: Thematic Survey of Midcentury Modern Movement Nonresidential Architecture in St. Louis	
3. County: St. Louis [Independent City]		4. Address: 3201-23 ITASKA ST	
Alternate address if applicable			
5. City/State: St. Louis [Independent City], M		6. UTM: or: LAT 38:34:16.86 LONG: 90:14:29.94	7. Township/Range/Section: T: R: S: N/A
8. Historic Name (if known): St. Hedwig of the Archdiocese of St. Louis		9. Present/other name (if known): St Louis Harvest Church of God	
10. Ownership: Private	11a. Historic Use (if known): Religion		11b. Current Use:

HISTORICAL DATA

12. Construction date: Major addition/alteration date:	1957 N/A	15. Architect: J. T. Golabowski or Golabonski	18. Previously surveyed? <input type="checkbox"/> Cite survey name in box 22 cont. (page 3)
13. Significant date/period: 1957		16. Builder/contractor: C Rallo CC	19. On National Register? Cite nomination name in box 22 cont. (page 3)
14. Area(s) of significance: Architecture Ethnic Heritage: European		17. Original or significant owner: Archdiocese of St. Louis	20. National Register eligible? Individually eligible
21. History and significance on continuation page. <input checked="" type="checkbox"/>		22. Sources of information on continuation page. <input checked="" type="checkbox"/>	Historic District Potential? <input type="checkbox"/> Name of Potential District? N/A

ARCHITECTURAL INFORMATION

23. Category of Property: Building	30. Roof Material: Undetermined	37. Windows: Type: Fixed
24. Vernacular or property type: Church	31. Chimney placement: None	Panes: vertical strip
25. Architectural style: Modern Movements	32. Structural system: Undetermined	38. Acreage (rural): Visible from public road? <input checked="" type="checkbox"/>
26. Plan Shape: Irregular	33. Exterior wall cladding: Brick	39. Changes: (describe in box 41 cont.) <input type="checkbox"/> Addition Date(s): <input type="checkbox"/> Altered Date(s): <input type="checkbox"/> Moved Date(s): <input type="checkbox"/> Other Date(s):
27. Number of Stories: 1-story	34. Foundation Material: Concrete	Endangered by:
28. No. of bays (1st floor): 5	35. Basement type: Full	40. No. outbuildings (describe in box 40 cont.): 0
29. Roof Type: Flat	36. Front Porch Type: N/A	41. Further description of building features and associated resources on continuation page. <input checked="" type="checkbox"/>

OTHER

42. Current Owner/address: ST LOUIS HARVEST CHURCH OF GOD TRS 3202 PULASKI ST ST LOUIS MO 63111	43. Inventory form prepared by (name): Patience Stuart Peter Meijer Architect, PC Additional Information/revisions by:	44. Survey date: 45. Date of revisions: Survey Category: <input type="checkbox"/> RLS <input checked="" type="checkbox"/> ILS <input type="checkbox"/> Significant Properties List
--	---	---

FOR SHPO USE:

Date entered in inventory:	Level of survey: <input type="checkbox"/> reconnaissance <input type="checkbox"/> intensive	Additional research? <input type="checkbox"/> yes <input type="checkbox"/> no
National Register Status: <input type="checkbox"/> listed <input type="checkbox"/> in listed district	Other:	
Name:		
<input type="checkbox"/> pending listing <input type="checkbox"/> not eligible <input type="checkbox"/> eligible(district) <input type="checkbox"/> eligible (individually) <input type="checkbox"/> not determined		



ARCHITECTURAL/HISTORIC INVENTORY FORM

3201-23 ITASKA ST

LOCATION MAP (include north arrow):

SITE MAP/PLAN (include north arrow):

Insert photograph of primary structure on property:

Photo 1:

Photo 2:

Description:

front elevation, looking northeast from Itaska and Compton

Description:

Date: 7/6/2012 CD No.: Image No.

Date: CD No.: Image No.

Photographer: PMA

Main Photo: Images2012\3201-23 ITASKA ST.JPG



ARCHITECTURAL/HISTORIC INVENTORY FORM

3201-23 ITASKA ST

21.(cont.) History:and significance. Expand box as necessary or add continuation pages.

This church building was part of the Polish parish of St. Hedwig of the archdiocese of St. Louis, now closed. It is currently the St Louis Harvest Church since 2005. The architect was J.T. Golabowski, and construction date was 1957. Its design is architecturally significant as an example of Modern design, in its simple masonry wall planes broken by vertical slot window openings and relatively formalized, concrete entry surround. It may also be significant for playing a part in the ethnic heritage of the Polish community in St. Louis.

The number of Polish immigrants, over 2,500 in 1900, was sufficient to support two Polish ethnic parishes, St. Stanislaus on the north side and St. Hedwig on the south side. August Marchlewski purchased land for the church near his home at 4747 Nebraska Avenue in the Mount Pleasant neighborhood, an area where Poles could buy land and operate truck farms. The first mass at St. Hedwig's was held in 1904 and soon the parish had its own school and the beginnings of a parish complex.

The Mount Pleasant neighborhood still had vacant lots at the end of World War II. Polish American veterans and others built in the neighborhood and St. Hedwig's parish grew to the point it needed a new church. An architect from northern Indiana, J. T. Golabowski, provided a contemporary design for the church at the corner of Itaska Street and Compton Avenue. The parish flourished and had 500 families in the mid-1970s, half of them of Polish heritage. The Archdiocese's consolidation program in 2005 resulted in the closure of St. Hedwig Parish and the property was sold.

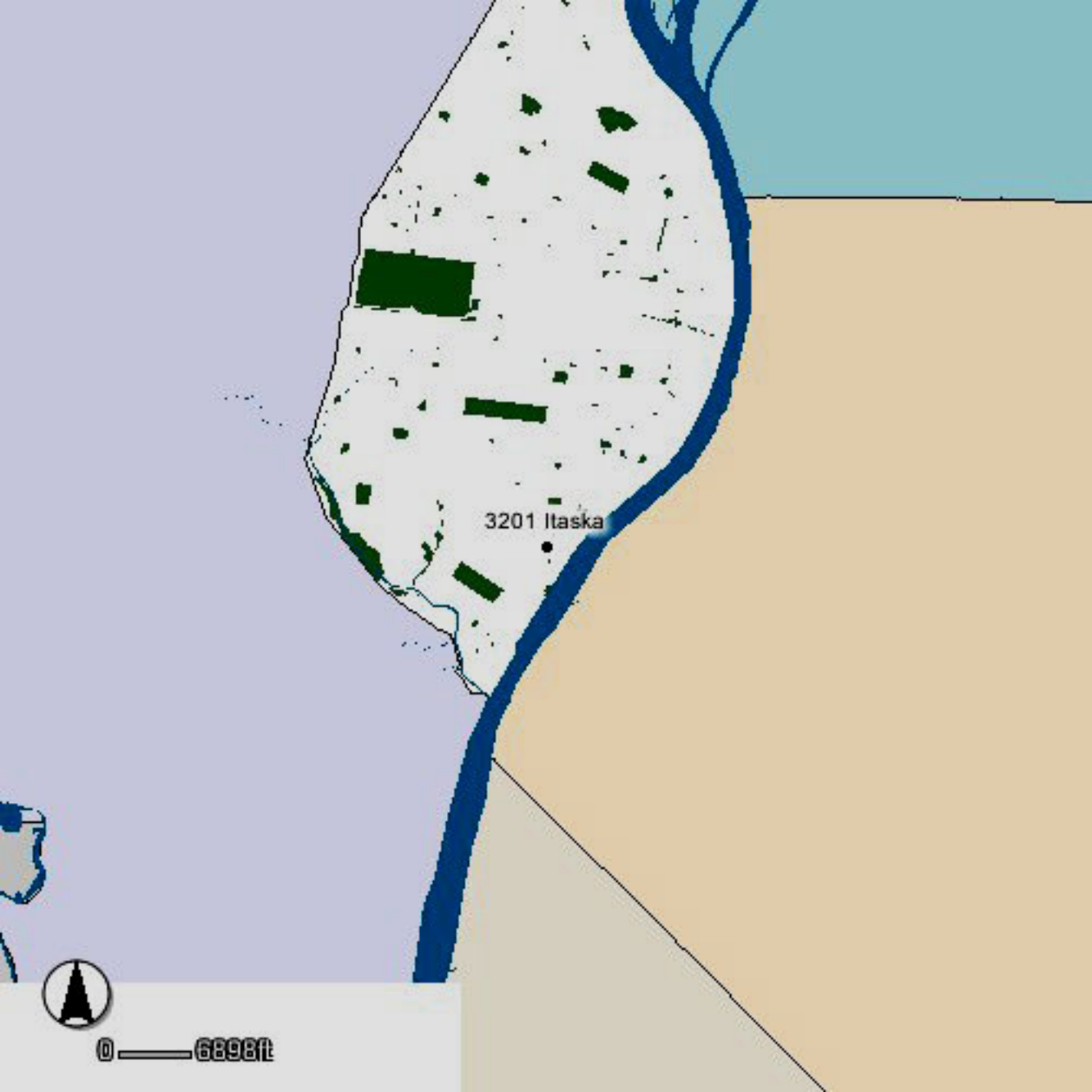
22. (cont.) Sources of information. Expand box as necessary or add continuation pages.

City of St. Louis Building Permit #CC890, 9/16/57. Golabowski, architect; C. Rallo CC, contractor.

40. (cont.) Description of environment and outbuilding. Expand box as necessary or add continuation pages.

41. (cont.) Description of primary resource. Expand box as necessary, or add continuation pages.

The church is an irregularly shaped building with a double-height entry bay and a tower to the east. It was designed by J. T. Golabowski as part of the St. Hedwig parish of the archdiocese of St. Louis. The main entry is framed with pre-cast concrete panel surround. The verticality of the entry bay is emphasized with narrow two-story piers symmetrically placed on either side of the entry. The south pier is a curtain wall with aluminum spandrel panels modeling the tower design.



A map showing a coastal area. A large body of water (light blue) is on the left. A river (dark blue) flows from the top right towards the bottom left, curving around a peninsula. The peninsula is white and contains several dark green rectangular shapes representing buildings. The area to the right of the river is a light tan color. The area to the left of the river is a light purple color. A black dot on the peninsula is labeled '3201 Itaska'.

3201 Itaska



0 — 6898ft

PULASKI ST

S COMPTON AVE

S COMPTON AVE

3201 Itaska

ITASKA ST

ITASKA ST



0 — 39ft





ARCHITECTURAL/HISTORIC INVENTORY FORM

1. Survey no. SLC-AS-047	2. Survey name: Thematic Survey of Midcentury Modern Movement Nonresidential Architecture in St. Louis		
3. County: St. Louis [Independent City]	4. Address: 3862 ITASKA ST		
Alternate address if applicable			
5. City/State: St. Louis [Independent City], M	6. UTM:	or: LAT	7. Township/Range/Section: T: R: S: N/A
8. Historic Name (if known):		9. Present/other name (if known):	
10. Ownership:		11a. Historic Use (if known):	11b. Current Use:

HISTORICAL DATA

12. Construction date: Major addition/alteration date:	1954	15. Architect:	18. Previously surveyed? <input type="checkbox"/> Cite survey name in box 22 cont. (page 3)
13. Significant date/period:		16. Builder/contractor:	19. On National Register? Cite nomination name in box 22 cont. (page 3)
14. Area(s) of significance:		17. Original or significant owner:	20. National Register eligible?
21. History and significance on continuation page. <input type="checkbox"/>		22. Sources of information on continuation page. <input type="checkbox"/>	Historic District Potential? <input type="checkbox"/> Name of Potential District?

ARCHITECTURAL INFORMATION

23. Category of Property:	30. Roof Material:	37. Windows: Type:
24. Vernacular or property type: Industrial/Warehouse	31. Chimney placement:	Panes
25. Architectural style: Modern Movements	32. Structural system:	38. Acreage (rural): Visible from public road? <input type="checkbox"/>
26. Plan Shape:	33. Exterior wall cladding:	39. Changes: (describe in box 41 cont.) <input type="checkbox"/> Addition Date(s): <input type="checkbox"/> Altered Date(s): <input type="checkbox"/> Moved Date(s): <input type="checkbox"/> Other Date(s):
27. Number of Stories:	34. Foundation Material:	Endangered by:
28. No. of bays (1st floor)	35. Basement type:	40. No. outbuildings (describe in box 40 cont.):
29. Roof Type:	36. Front Porch Type:	41. Further description of building features and associated resources on continuation page. <input type="checkbox"/>

OTHER

42. Current Owner/address: GLADSTONE INVESTMENT CORP MO-TAC COMPANY 3862 ITASKA ST LOUIS MO 63116	43. Inventory form prepared by (name): Additional Information/revisions by:	44. Survey date: 45. Date of revisions: Survey Category: <input type="checkbox"/> RLS <input type="checkbox"/> ILS <input type="checkbox"/> Significant Properties Listed
---	--	--

FOR SHPO USE:

Date entered in inventory:	Level of survey: <input type="checkbox"/> reconnaissance <input type="checkbox"/> intensive	Additional research? <input type="checkbox"/> yes <input type="checkbox"/> no
National Register Status: <input type="checkbox"/> listed <input type="checkbox"/> in listed district	Other:	
Name:		
<input type="checkbox"/> pending listing <input type="checkbox"/> not eligible <input type="checkbox"/> eligible(district) <input type="checkbox"/> eligible (individually) <input type="checkbox"/> not determined		



ARCHITECTURAL/HISTORIC INVENTORY FORM

3862 ITASKA ST

LOCATION MAP (include north arrow):

SITE MAP/PLAN (include north arrow):

Insert photograph of primary structure on property:

Photo 1:

Photo 2:

Description:

Description:

Date: CD No.: Image No.

Date: CD No.: Image No.

Photographer:

Main Photo: Images2012\CompleteSurveyPhotos\Itaska3862.JPG



ARCHITECTURAL/HISTORIC INVENTORY FORM

3862 ITASKA ST

21.(cont.) History:and significance. Expand box as necessary or add continuation pages.

22. (cont.) Sources of information. Expand box as necessary or add continuation pages.

40. (cont.) Description of environment and outbuilding. Expand box as necessary or add continuation pages.

41. (cont.) Description of primary resource. Expand box as necessary, or add continuation pages.

MoTac - strictly utilitarian - parrel two sheet-metal clad sheds with gable roofs





ARCHITECTURAL/HISTORIC INVENTORY FORM

1. Survey no. SLC-AS-047	2. Survey name: Thematic Survey of Midcentury Modern Movement Nonresidential Architecture in St. Louis		
3. County: St. Louis [Independent City]	4. Address: 2723-9 IVANHOE AV		
Alternate address if applicable			
5. City/State: St. Louis [Independent City], M	6. UTM:	or: LAT	7. Township/Range/Section: T: R: S: N/A
8. Historic Name (if known):		9. Present/other name (if known):	
10. Ownership:		11a. Historic Use (if known):	11b. Current Use:

HISTORICAL DATA

12. Construction date: Major addition/alteration date:	1963	15. Architect:	18. Previously surveyed? <input type="checkbox"/> Cite survey name in box 22 cont. (page 3)
13. Significant date/period:		16. Builder/contractor:	19. On National Register? Cite nomination name in box 22 cont. (page 3)
14. Area(s) of significance:		17. Original or significant owner:	20. National Register eligible?
21. History and significance on continuation page. <input type="checkbox"/>		22. Sources of information on continuation page. <input type="checkbox"/>	Historic District Potential? <input type="checkbox"/> Name of Potential District?

ARCHITECTURAL INFORMATION

23. Category of Property:	30. Roof Material:	37. Windows: Type:
24. Vernacular or property type: Industrial/Warehouse	31. Chimney placement:	Panes
25. Architectural style: Modern Movements	32. Structural system:	38. Acreage (rural): Visible from public road? <input type="checkbox"/>
26. Plan Shape:	33. Exterior wall cladding:	39. Changes: (describe in box 41 cont.) <input type="checkbox"/> Addition Date(s): <input type="checkbox"/> Altered Date(s): <input type="checkbox"/> Moved Date(s): <input type="checkbox"/> Other Date(s):
27. Number of Stories:	34. Foundation Material:	Endangered by:
28. No. of bays (1st floor)	35. Basement type:	40. No. outbuildings (describe in box 40 cont.):
29. Roof Type:	36. Front Porch Type:	41. Further description of building features and associated resources on continuation page. <input type="checkbox"/>

OTHER

42. Current Owner/address: RANDAZZO, JEROME H & MARY JOY	43. Inventory form prepared by (name):	44. Survey date:
56 GRANTWOOD LANE ST LOUIS MO 631232055	Additional Information/revisions by:	45. Date of revisions:
FOR SHPO USE:		Survey Category: <input type="checkbox"/> RLS <input type="checkbox"/> ILS <input type="checkbox"/> Significant Properties List

Date entered in inventory:	Level of survey: <input type="checkbox"/> reconnaissance <input type="checkbox"/> intensive	Additional research? <input type="checkbox"/> yes <input type="checkbox"/> no
National Register Status: <input type="checkbox"/> listed <input type="checkbox"/> in listed district	Other:	
Name:		
<input type="checkbox"/> pending listing <input type="checkbox"/> not eligible <input type="checkbox"/> eligible(district) <input type="checkbox"/> eligible (individually) <input type="checkbox"/> not determined		



ARCHITECTURAL/HISTORIC INVENTORY FORM

2723-9 IVANHOE AV

LOCATION MAP (include north arrow):

SITE MAP/PLAN (include north arrow):

Insert photograph of primary structure on property:

Photo 1:

Photo 2:

Description:

Description:

Date:

CD No.:

Image No.

Date:

CD No.:

Image No.

Photographer:

Main Photo: Images2012\CompleteSurveyPhotos\Ivanhoe2723.jpg



ARCHITECTURAL/HISTORIC INVENTORY FORM

2723-9 IVANHOE AV

21.(cont.) History:and significance. Expand box as necessary or add continuation pages.

22. (cont.) Sources of information. Expand box as necessary or add continuation pages.

40. (cont.) Description of environment and outbuilding. Expand box as necessary or add continuation pages.

41. (cont.) Description of primary resource. Expand box as necessary, or add continuation pages.

Concrete block office and warehouse. Small brick addition. Non-descript. "Hoppy's Self Service"





(614) 645-1100
877-645-1100

2





ARCHITECTURAL/HISTORIC INVENTORY FORM

1. Survey no. SLC-AS-047	2. Survey name: Thematic Survey of Midcentury Modern Movement Nonresidential Architecture in St. Louis		
3. County: St. Louis [Independent City]	4. Address: 3164 IVANHOE AV		
Alternate address if applicable			
5. City/State: St. Louis [Independent City], M	6. UTM:	or: LAT	7. Township/Range/Section: T: R: S: N/A
8. Historic Name (if known):		9. Present/other name (if known):	
10. Ownership:	11a. Historic Use (if known):	11b. Current Use:	

HISTORICAL DATA

12. Construction date: Major addition/alteration date:	1948 1949	15. Architect:	18. Previously surveyed? <input type="checkbox"/> Cite survey name in box 22 cont. (page 3)
13. Significant date/period:		16. Builder/contractor:	19. On National Register? Cite nomination name in box 22 cont. (page 3)
14. Area(s) of significance:		17. Original or significant owner:	20. National Register eligible?
21. History and significance on continuation page. <input type="checkbox"/>		22. Sources of information on continuation page. <input type="checkbox"/>	Historic District Potential? <input type="checkbox"/> Name of Potential District?

ARCHITECTURAL INFORMATION

23. Category of Property:	30. Roof Material:	37. Windows: Type:
24. Vernacular or property type: Church	31. Chimney placement:	Panes
25. Architectural style: Modern Movements	32. Structural system:	38. Acreage (rural): Visible from public road? <input type="checkbox"/>
26. Plan Shape:	33. Exterior wall cladding:	39. Changes: (describe in box 41 cont.) <input type="checkbox"/> Addition Date(s): <input type="checkbox"/> Altered Date(s): <input type="checkbox"/> Moved Date(s): <input type="checkbox"/> Other Date(s):
27. Number of Stories:	34. Foundation Material:	Endangered by:
28. No. of bays (1st floor)	35. Basement type:	40. No. outbuildings (describe in box 40 cont.):
29. Roof Type:	36. Front Porch Type:	41. Further description of building features and associated resources on continuation page. <input type="checkbox"/>

OTHER

42. Current Owner/address: ST LOUIS CITY CATHOLIC CHURCH REAL ESTATE CORP TRS 20 ARCHBISHOP MAY DR ST LOUIS MO 63119	43. Inventory form prepared by (name): Additional Information/revisions by:	44. Survey date: 45. Date of revisions: Survey Category: <input type="checkbox"/> RLS <input type="checkbox"/> ILS <input type="checkbox"/> Significant Properties List
---	--	--

FOR SHPO USE:

Date entered in inventory:	Level of survey: <input type="checkbox"/> reconnaissance <input type="checkbox"/> intensive	Additional research? <input type="checkbox"/> yes <input type="checkbox"/> no
National Register Status: <input type="checkbox"/> listed <input type="checkbox"/> in listed district	Other:	
Name:		
<input type="checkbox"/> pending listing <input type="checkbox"/> not eligible <input type="checkbox"/> eligible(district) <input type="checkbox"/> eligible (individually) <input type="checkbox"/> not determined		



ARCHITECTURAL/HISTORIC INVENTORY FORM

3164 IVANHOE AV

LOCATION MAP (include north arrow):

SITE MAP/PLAN (include north arrow):

Insert photograph of primary structure on property:

Photo 1:

Photo 2:

Description:

Description:

Date:

CD No.:

Image No.

Date:

CD No.:

Image No.

Photographer:

Main Photo: Images2012\CompleteSurveyPhotos\Ivanhoe3164.jpg



ARCHITECTURAL/HISTORIC INVENTORY FORM

3164 IVANHOE AV

21.(cont.) History:and significance. Expand box as necessary or add continuation pages.

22. (cont.) Sources of information. Expand box as necessary or add continuation pages.

40. (cont.) Description of environment and outbuilding. Expand box as necessary or add continuation pages.

41. (cont.) Description of primary resource. Expand box as necessary, or add continuation pages.

"Epiphany of our Lord Catholic Church", school, gym and bowling alley behind.



HAVE SEEN HIS STAR AND HAVE COME TO ADOR

EPIPHANY CHURCH





EPIPHANY LANES
781-8684





ARCHITECTURAL/HISTORIC INVENTORY FORM

1. Survey no. SLC-AS-047		2. Survey name: Thematic Survey of Modern Movement Architecture in St. Louis	
3. County: St. Louis [Independent City]		4. Address: 3270-3286 IVANHOE AV	
Alternate address if applicable			
5. City/State:		6. UTM:	or: LAT
			LONG:
		7. Township/Range/Section: T: R: S: N/A	
8. Historic Name (if known):		9. Present/other name (if known):	
10. Ownership:	11a. Historic Use (if known):		11b. Current Use:

HISTORICAL DATA

12. Construction date: Major addition/alteration date:	1948	15. Architect:	18. Previously surveyed? <input type="checkbox"/> Cite survey name in box 22 cont. (page 3)
13. Significant date/period:		16. Builder/contractor:	
14. Area(s) of significance:		17. Original or significant owner:	19. On National Register? Cite nomination name in box 22 cont. (page 3)
			20. National Register eligible?
21. History and significance on continuation page. <input type="checkbox"/>		22. Sources of information on continuation page. <input type="checkbox"/>	Historic District Potential? <input type="checkbox"/> Name of Potential District?

ARCHITECTURAL INFORMATION

23. Category of Property:	30. Roof Material:	37. Windows: Type:
24. Vernacular or property type: Over 1-Story Commercial	31. Chimney placement:	Panes
25. Architectural style: Modern Movements	32. Structural system:	38. Acreage (rural): Visible from public road? <input type="checkbox"/>
26. Plan Shape:	33. Exterior wall cladding:	39. Changes: (describe in box 41 cont.) <input type="checkbox"/> Addition Date(s): <input type="checkbox"/> Altered Date(s): <input type="checkbox"/> Moved Date(s): <input type="checkbox"/> Other Date(s):
27. Number of Stories:	34. Foundation Material:	Endangered by:
28. No. of bays (1st floor)	35. Basement type:	40. No. outbuildings (describe in box 40 cont.): 0
29. Roof Type:	36. Front Porch Type:	41. Further description of building features and associated resources on continuation page. <input type="checkbox"/>

OTHER

42. Current Owner/address: BROOKS, CRAIG L & BETH J		43. Inventory form prepared by (name):	44. Survey date:
6669 FYLER		45. Date of revisions:	
ST LOUIS	MO	63139	Survey Category: <input type="checkbox"/> RLS <input type="checkbox"/> ILS <input type="checkbox"/> Significant Properties List

FOR SHPO USE:

Date entered in inventory:	Level of survey: <input type="checkbox"/> reconnaissance <input type="checkbox"/> intensive	Additional research? <input type="checkbox"/> yes <input type="checkbox"/> no
National Register Status: <input type="checkbox"/> listed <input type="checkbox"/> in listed district	Other:	
Name:		
<input type="checkbox"/> pending listing <input type="checkbox"/> not eligible <input type="checkbox"/> eligible(district) <input type="checkbox"/> eligible (individually) <input type="checkbox"/> not determined		



ARCHITECTURAL/HISTORIC INVENTORY FORM

3270-3286 IVANHOE AV

LOCATION MAP (include north arrow):

SITE MAP/PLAN (include north arrow):

Insert photograph of primary structure on property:

Photo 1:

Photo 2:

Description:

Description:

Date:

CD No.:

Image No.

Date:

CD No.:

Image No.

Photographer:

Main Photo: Images2012\CompleteSurveyPhotos\Ivanhoe3270.jpg



ARCHITECTURAL/HISTORIC INVENTORY FORM

3270-3286 IVANHOE AV

21.(cont.) History:and significance. Expand box as necessary or add continuation pages.

22. (cont.) Sources of information. Expand box as necessary or add continuation pages.

40. (cont.) Description of environment and outbuilding. Expand box as necessary or add continuation pages.

41. (cont.) Description of primary resource. Expand box as necessary, or add continuation pages.

Two-story variegated brick office building with aluminum corner entry enframement; glass block sidelights. Industrial sash on second story. Some first story windows have been altered.







ARCHITECTURAL/HISTORIC INVENTORY FORM

1. Survey no. SLC-AS-047		2. Survey name: Thematic Survey of Midcentury Modern Movement Nonresidential Architecture in St. Louis	
3. County: St. Louis [Independent City]		4. Address: 7903 IVORY AV	
Alternate address if applicable			
5. City/State: St. Louis [Independent City], M		6. UTM: LAT	7. Township/Range/Section: T: R: S: N/A
8. Historic Name (if known):		9. Present/other name (if known):	
10. Ownership:	11a. Historic Use (if known):	11b. Current Use:	

HISTORICAL DATA

12. Construction date: Major addition/alteration date:	1962	15. Architect:	18. Previously surveyed? <input type="checkbox"/> Cite survey name in box 22 cont. (page 3)
13. Significant date/period:		16. Builder/contractor:	19. On National Register? Cite nomination name in box 22 cont. (page 3)
14. Area(s) of significance:		17. Original or significant owner:	20. National Register eligible?
21. History and significance on continuation page. <input type="checkbox"/>		22. Sources of information on continuation page. <input type="checkbox"/>	Historic District Potential? <input type="checkbox"/> Name of Potential District?

ARCHITECTURAL INFORMATION

23. Category of Property:	30. Roof Material:	37. Windows: Type:
24. Vernacular or property type: Industrial/Warehouse	31. Chimney placement:	Panes
25. Architectural style: Modern Movements	32. Structural system:	38. Acreage (rural): Visible from public road? <input type="checkbox"/>
26. Plan Shape:	33. Exterior wall cladding:	39. Changes: (describe in box 41 cont.) <input type="checkbox"/> Addition Date(s): <input type="checkbox"/> Altered Date(s): <input type="checkbox"/> Moved Date(s): <input type="checkbox"/> Other Date(s):
27. Number of Stories:	34. Foundation Material:	Endangered by:
28. No. of bays (1st floor)	35. Basement type:	40. No. outbuildings (describe in box 40 cont.):
29. Roof Type:	36. Front Porch Type:	41. Further description of building features and associated resources on continuation page. <input type="checkbox"/>

OTHER

42. Current Owner/address: HOARD, MICHAEL W & DIANA L	43. Inventory form prepared by (name):	44. Survey date:
7910 ALABAMA ST LOUIS MO 63111	Additional Information/revisions by:	45. Date of revisions:
FOR SHPO USE:		Survey Category: <input type="checkbox"/> RLS <input type="checkbox"/> ILS <input type="checkbox"/> Significant Properties List

Date entered in inventory:	Level of survey: <input type="checkbox"/> reconnaissance <input type="checkbox"/> intensive	Additional research? <input type="checkbox"/> yes <input type="checkbox"/> no
National Register Status: <input type="checkbox"/> listed <input type="checkbox"/> in listed district	Other:	
Name:		
<input type="checkbox"/> pending listing <input type="checkbox"/> not eligible <input type="checkbox"/> eligible(district) <input type="checkbox"/> eligible (individually) <input type="checkbox"/> not determined		



7903 IVORY AV

LOCATION MAP (include north arrow):	SITE MAP/PLAN (include north arrow):

Insert photograph of primary structure on property:

Photo 1:		Photo 2:	
Description:		Description:	
Date:	CD No.:	Image No.	
Photographer:			
Main Photo:	Images2012\CompleteSurveyPhotos\Ivory7903.JPG		



ARCHITECTURAL/HISTORIC INVENTORY FORM

7903 IVORY AV

21.(cont.) History:and significance. Expand box as necessary or add continuation pages.

22. (cont.) Sources of information. Expand box as necessary or add continuation pages.

40. (cont.) Description of environment and outbuilding. Expand box as necessary or add continuation pages.

41. (cont.) Description of primary resource. Expand box as necessary, or add continuation pages.

utilitarian only





ARCHITECTURAL/HISTORIC INVENTORY FORM

1. Survey no. SLC-AS-047		2. Survey name: Thematic Survey of Midcentury Modern Movement Nonresidential Architecture in St. Louis	
3. County: St. Louis [Independent City]		4. Address: 7934 IVORY AV	
Alternate address if applicable			
5. City/State: St. Louis [Independent City], M		6. UTM: LAT	7. Township/Range/Section: T: R: S: N/A
8. Historic Name (if known):		9. Present/other name (if known):	
10. Ownership:	11a. Historic Use (if known):	11b. Current Use:	

HISTORICAL DATA

12. Construction date: Major addition/alteration date:	1971 1994	15. Architect:	18. Previously surveyed? <input type="checkbox"/> Cite survey name in box 22 cont. (page 3)
13. Significant date/period:		16. Builder/contractor:	19. On National Register? Cite nomination name in box 22 cont. (page 3)
14. Area(s) of significance:		17. Original or significant owner:	20. National Register eligible?
21. History and significance on continuation page. <input type="checkbox"/>		22. Sources of information on continuation page. <input type="checkbox"/>	Historic District Potential? <input type="checkbox"/> Name of Potential District?

ARCHITECTURAL INFORMATION

23. Category of Property:	30. Roof Material:	37. Windows: Type:
24. Vernacular or property type: Industrial/Warehouse	31. Chimney placement:	Panes
25. Architectural style: Modern Movements	32. Structural system:	38. Acreage (rural): Visible from public road? <input type="checkbox"/>
26. Plan Shape:	33. Exterior wall cladding:	39. Changes: (describe in box 41 cont.) <input type="checkbox"/> Addition Date(s): <input type="checkbox"/> Altered Date(s): <input type="checkbox"/> Moved Date(s): <input type="checkbox"/> Other Date(s):
27. Number of Stories:	34. Foundation Material:	Endangered by:
28. No. of bays (1st floor)	35. Basement type:	40. No. outbuildings (describe in box 40 cont.):
29. Roof Type:	36. Front Porch Type:	41. Further description of building features and associated resources on continuation page. <input type="checkbox"/>

OTHER

42. Current Owner/address: FRE ZERT INC CORP	43. Inventory form prepared by (name):	44. Survey date:
1100 BROADWAY ST CARLINVILLE IL 62626	Additional Information/revisions by:	45. Date of revisions:
FOR SHPO USE:		Survey Category: <input type="checkbox"/> RLS <input type="checkbox"/> ILS <input type="checkbox"/> Significant Properties List

Date entered in inventory:	Level of survey: <input type="checkbox"/> reconnaissance <input type="checkbox"/> intensive	Additional research? <input type="checkbox"/> yes <input type="checkbox"/> no
National Register Status: <input type="checkbox"/> listed <input type="checkbox"/> in listed district	Other:	
Name:		
<input type="checkbox"/> pending listing <input type="checkbox"/> not eligible <input type="checkbox"/> eligible(district) <input type="checkbox"/> eligible (individually) <input type="checkbox"/> not determined		



ARCHITECTURAL/HISTORIC INVENTORY FORM

7934 IVORY AV

LOCATION MAP (include north arrow):

SITE MAP/PLAN (include north arrow):

Insert photograph of primary structure on property:

Photo 1:

Photo 2:

Description:

Description:

Date:

CD No.:

Image No.

Date:

CD No.:

Image No.

Photographer:

Main Photo: Images2012\CompleteSurveyPhotos\Ivory7934.JPG



ARCHITECTURAL/HISTORIC INVENTORY FORM

7934 IVORY AV

21.(cont.) History:and significance. Expand box as necessary or add continuation pages.

22. (cont.) Sources of information. Expand box as necessary or add continuation pages.

40. (cont.) Description of environment and outbuilding. Expand box as necessary or add continuation pages.

41. (cont.) Description of primary resource. Expand box as necessary, or add continuation pages.

complex of utilitarian buildings





ARCHITECTURAL/HISTORIC INVENTORY FORM

1. Survey no. SLC-AS-047		2. Survey name: Thematic Survey of Midcentury Modern Movement Nonresidential Architecture in St. Louis	
3. County: St. Louis [Independent City]		4. Address: 8000-28 IVORY AV	
Alternate address if applicable			
5. City/State: St. Louis [Independent City], M		6. UTM: LAT LONG:	7. Township/Range/Section: T: R: S: N/A
8. Historic Name (if known):		9. Present/other name (if known):	
10. Ownership:	11a. Historic Use (if known):	11b. Current Use:	

HISTORICAL DATA

12. Construction date: Major addition/alteration date:	1950 1959	15. Architect:	18. Previously surveyed? <input type="checkbox"/> Cite survey name in box 22 cont. (page 3)
13. Significant date/period:		16. Builder/contractor:	19. On National Register? Cite nomination name in box 22 cont. (page 3)
14. Area(s) of significance:		17. Original or significant owner:	20. National Register eligible?
21. History and significance on continuation page. <input type="checkbox"/>		22. Sources of information on continuation page. <input type="checkbox"/>	Historic District Potential? <input type="checkbox"/> Name of Potential District?

ARCHITECTURAL INFORMATION

23. Category of Property:	30. Roof Material:	37. Windows: Type:
24. Vernacular or property type: Industrial/Warehouse	31. Chimney placement:	Panes
25. Architectural style: Modern Movements	32. Structural system:	38. Acreage (rural): Visible from public road? <input type="checkbox"/>
26. Plan Shape:	33. Exterior wall cladding:	39. Changes: (describe in box 41 cont.) <input type="checkbox"/> Addition Date(s): <input type="checkbox"/> Altered Date(s): <input type="checkbox"/> Moved Date(s): <input type="checkbox"/> Other Date(s):
27. Number of Stories:	34. Foundation Material:	Endangered by:
28. No. of bays (1st floor)	35. Basement type:	40. No. outbuildings (describe in box 40 cont.):
29. Roof Type:	36. Front Porch Type:	41. Further description of building features and associated resources on continuation page. <input type="checkbox"/>

OTHER

42. Current Owner/address: WINTER BROTHERS MATERIAL CO	43. Inventory form prepared by (name):	44. Survey date:
13098 GRAVOIS ST LOUIS MO 63127	Additional Information/revisions by:	45. Date of revisions:
FOR SHPO USE:		Survey Category: <input type="checkbox"/> RLS <input type="checkbox"/> ILS <input type="checkbox"/> Significant Properties List

Date entered in inventory:	Level of survey: <input type="checkbox"/> reconnaissance <input type="checkbox"/> intensive	Additional research? <input type="checkbox"/> yes <input type="checkbox"/> no
National Register Status: <input type="checkbox"/> listed <input type="checkbox"/> in listed district	Other:	
Name:		
<input type="checkbox"/> pending listing <input type="checkbox"/> not eligible <input type="checkbox"/> eligible(district) <input type="checkbox"/> eligible (individually) <input type="checkbox"/> not determined		



ARCHITECTURAL/HISTORIC INVENTORY FORM

8000-28 IVORY AV

LOCATION MAP (include north arrow):

SITE MAP/PLAN (include north arrow):

Insert photograph of primary structure on property:

Photo 1:

Photo 2:

Description:

Description:

Date: CD No.: Image No.
Photographer:
Main Photo: Images2012\CompleteSurveyPhotos\Ivory8000.JPG

Date: CD No.: Image No.



ARCHITECTURAL/HISTORIC INVENTORY FORM

8000-28 IVORY AV

21.(cont.) History:and significance. Expand box as necessary or add continuation pages.

22. (cont.) Sources of information. Expand box as necessary or add continuation pages.

40. (cont.) Description of environment and outbuilding. Expand box as necessary or add continuation pages.

41. (cont.) Description of primary resource. Expand box as necessary, or add continuation pages.

utilitarian poured concrete with industrial sash windows





ARCHITECTURAL/HISTORIC INVENTORY FORM

1. Survey no. SLC-AS-047		2. Survey name: Thematic Survey of Modern Movement Architecture in St. Louis	
3. County: St. Louis [Independent City]		4. Address: 8107 IVORY AV	
Alternate address if applicable			
5. City/State: St. Louis [Independent City], M		6. UTM: LAT	7. Township/Range/Section: T: R: S: N/A
8. Historic Name (if known):		9. Present/other name (if known):	
10. Ownership:	11a. Historic Use (if known):	11b. Current Use:	

HISTORICAL DATA

12. Construction date: Major addition/alteration date:	15. Architect:	18. Previously surveyed? <input type="checkbox"/> Cite survey name in box 22 cont. (page 3)
13. Significant date/period:	16. Builder/contractor:	19. On National Register? Cite nomination name in box 22 cont. (page 3)
14. Area(s) of significance:	17. Original or significant owner:	20. National Register eligible?
21. History and significance on continuation page. <input type="checkbox"/>	22. Sources of information on continuation page. <input type="checkbox"/>	Historic District Potential? <input type="checkbox"/> Name of Potential District?

ARCHITECTURAL INFORMATION

23. Category of Property:	30. Roof Material:	37. Windows: Type:
24. Vernacular or property type: 1-Story Commercial	31. Chimney placement:	Panes
25. Architectural style: Modern Movements	32. Structural system:	38. Acreage (rural): Visible from public road? <input type="checkbox"/>
26. Plan Shape:	33. Exterior wall cladding:	39. Changes: (describe in box 41 cont.) <input type="checkbox"/> Addition Date(s): <input type="checkbox"/> Altered Date(s): <input type="checkbox"/> Moved Date(s): <input type="checkbox"/> Other Date(s):
27. Number of Stories:	34. Foundation Material:	Endangered by:
28. No. of bays (1st floor)	35. Basement type:	40. No. outbuildings (describe in box 40 cont.):
29. Roof Type:	36. Front Porch Type:	41. Further description of building features and associated resources on continuation page. <input type="checkbox"/>

OTHER

42. Current Owner/address: RANCILIO, CHARLES A & DORIS H	43. Inventory form prepared by (name):	44. Survey date:
8107 IVORY AV ST LOUIS MO 63111	Additional Information/revisions by:	45. Date of revisions:
FOR SHPO USE:		Survey Category: <input type="checkbox"/> RLS <input type="checkbox"/> ILS <input type="checkbox"/> Significant Properties List

Date entered in inventory:	Level of survey: <input type="checkbox"/> reconnaissance <input type="checkbox"/> intensive	Additional research? <input type="checkbox"/> yes <input type="checkbox"/> no
National Register Status: <input type="checkbox"/> listed <input type="checkbox"/> in listed district	Other:	
Name:		
<input type="checkbox"/> pending listing <input type="checkbox"/> not eligible <input type="checkbox"/> eligible(district) <input type="checkbox"/> eligible (individually) <input type="checkbox"/> not determined		



ARCHITECTURAL/HISTORIC INVENTORY FORM

8107 IVORY AV

LOCATION MAP (include north arrow):

SITE MAP/PLAN (include north arrow):

Insert photograph of primary structure on property:

Photo 1:

Photo 2:

Description:

Description:

Date:

CD No.:

Image No.

Date:

CD No.:

Image No.

Photographer:

Main Photo: Images2012\CompleteSurveyPhotos\Ivory8107.JPG



ARCHITECTURAL/HISTORIC INVENTORY FORM

8107 IVORY AV

21.(cont.) History:and significance. Expand box as necessary or add continuation pages.

22. (cont.) Sources of information. Expand box as necessary or add continuation pages.

40. (cont.) Description of environment and outbuilding. Expand box as necessary or add continuation pages.

41. (cont.) Description of primary resource. Expand box as necessary, or add continuation pages.

small brick building - vehicular bay on half of façade now blocked except for man-door; window in other half of façade;
utilitarian other than being nice brick; J C Armature occupies





ARCHITECTURAL/HISTORIC INVENTORY FORM

1. Survey no. SLC-AS-047		2. Survey name: Thematic Survey of Modern Movement Architecture in St. Louis	
3. County: St. Louis [Independent City]		4. Address: 2614 JAMES COOL PAPA BELL AV	
Alternate address if applicable			
5. City/State:		6. UTM:	or: LAT
			LONG:
		7. Township/Range/Section: T: R: S: N/A	
8. Historic Name (if known):		9. Present/other name (if known):	
10. Ownership:	11a. Historic Use (if known):		11b. Current Use:

HISTORICAL DATA

12. Construction date: Major addition/alteration date:	1953	15. Architect:	18. Previously surveyed? <input type="checkbox"/> Cite survey name in box 22 cont. (page 3)
13. Significant date/period:		16. Builder/contractor:	
14. Area(s) of significance:		17. Original or significant owner:	19. On National Register? Cite nomination name in box 22 cont. (page 3)
			20. National Register eligible?
21. History and significance on continuation page. <input type="checkbox"/>		22. Sources of information on continuation page. <input type="checkbox"/>	Historic District Potential? <input type="checkbox"/> Name of Potential District?

ARCHITECTURAL INFORMATION

23. Category of Property:	30. Roof Material:	37. Windows: Type:
24. Vernacular or property type: Church	31. Chimney placement:	Panes
25. Architectural style: Modern Movements	32. Structural system:	38. Acreage (rural): Visible from public road? <input type="checkbox"/>
26. Plan Shape:	33. Exterior wall cladding:	39. Changes: (describe in box 41 cont.) <input type="checkbox"/> Addition Date(s): <input type="checkbox"/> Altered Date(s): <input type="checkbox"/> Moved Date(s): <input type="checkbox"/> Other Date(s):
27. Number of Stories:	34. Foundation Material:	Endangered by:
28. No. of bays (1st floor)	35. Basement type:	40. No. outbuildings (describe in box 40 cont.): 0
29. Roof Type:	36. Front Porch Type:	41. Further description of building features and associated resources on continuation page. <input type="checkbox"/>

OTHER

42. Current Owner/address: MORNING STAR MISSIONARY BAPTIST	43. Inventory form prepared by (name):	44. Survey date:
		45. Date of revisions:
	Additional Information/revisions by:	
		Survey Category: <input type="checkbox"/> RLS <input type="checkbox"/> ILS <input type="checkbox"/> Significant Properties List

FOR SHPO USE:

Date entered in inventory:	Level of survey: <input type="checkbox"/> reconnaissance <input type="checkbox"/> intensive	Additional research? <input type="checkbox"/> yes <input type="checkbox"/> no
National Register Status: <input type="checkbox"/> listed <input type="checkbox"/> in listed district	Other:	
Name:		
<input type="checkbox"/> pending listing <input type="checkbox"/> not eligible <input type="checkbox"/> eligible(district) <input type="checkbox"/> eligible (individually) <input type="checkbox"/> not determined		



ARCHITECTURAL/HISTORIC INVENTORY FORM

2614 JAMES COOL PAPA BELL AV

LOCATION MAP (include north arrow):

SITE MAP/PLAN (include north arrow):

Insert photograph of primary structure on property:

Photo 1:

Photo 2:

Description:

Description:

Date:

CD No.:

Image No.

Date:

CD No.:

Image No.

Photographer:

Main Photo: Images2012\CompleteSurveyPhotos\JamesCoolPapaBell2614.JPG



ARCHITECTURAL/HISTORIC INVENTORY FORM

2614 JAMES COOL PAPA BELL AV

21.(cont.) History:and significance. Expand box as necessary or add continuation pages.

22. (cont.) Sources of information. Expand box as necessary or add continuation pages.

40. (cont.) Description of environment and outbuilding. Expand box as necessary or add continuation pages.

41. (cont.) Description of primary resource. Expand box as necessary, or add continuation pages.

Northernstar Missionary Baptist. Front gabled church, traditional in form and design; blended shades of red brick; vertical entrance element rises through center of gable front; stained glass windows Gothic windows with art-glass windows. Front parapet altered?



MORNING STAR M.B.C.

2614

**MORNING STAR
BAPTIST CHURCH**

Services
Sunday School 9:00am
Morning Service 10:00am
Wednesday
Prayer Meeting 6:00pm
Bible Study 7:00pm
Ministered
R. Johnson M.C. JAMES
Pastor
214-513-2078
Her Way — in God's Way



ARCHITECTURAL/HISTORIC INVENTORY FORM

1. Survey no. SLC-AS-047	2. Survey name: Thematic Survey of Midcentury Modern Movement Nonresidential Architecture in St. Louis		
3. County: St. Louis [Independent City]	4. Address: 3282 JAMIESON AV		
Alternate address if applicable			
5. City/State: St. Louis [Independent City], M	6. UTM:	or: LAT	7. Township/Range/Section: T: R: S: N/A
8. Historic Name (if known):		9. Present/other name (if known):	
10. Ownership:		11a. Historic Use (if known):	11b. Current Use:

HISTORICAL DATA

12. Construction date: Major addition/alteration date:	1958	15. Architect:	18. Previously surveyed? <input type="checkbox"/> Cite survey name in box 22 cont. (page 3)
13. Significant date/period:		16. Builder/contractor:	19. On National Register? Cite nomination name in box 22 cont. (page 3)
14. Area(s) of significance:		17. Original or significant owner:	20. National Register eligible?
21. History and significance on continuation page. <input type="checkbox"/>		22. Sources of information on continuation page. <input type="checkbox"/>	Historic District Potential? <input type="checkbox"/> Name of Potential District?

ARCHITECTURAL INFORMATION

23. Category of Property:	30. Roof Material:	37. Windows: Type:
24. Vernacular or property type: Gas Station	31. Chimney placement:	Panes
25. Architectural style: Modern Movements	32. Structural system:	38. Acreage (rural): Visible from public road? <input type="checkbox"/>
26. Plan Shape:	33. Exterior wall cladding:	39. Changes: (describe in box 41 cont.) <input type="checkbox"/> Addition Date(s): <input type="checkbox"/> Altered Date(s): <input type="checkbox"/> Moved Date(s): <input type="checkbox"/> Other Date(s):
27. Number of Stories:	34. Foundation Material:	Endangered by:
28. No. of bays (1st floor)	35. Basement type:	40. No. outbuildings (describe in box 40 cont.):
29. Roof Type:	36. Front Porch Type:	41. Further description of building features and associated resources on continuation page. <input type="checkbox"/>

OTHER

42. Current Owner/address: DICKERSON, TOM L & LAJUANA	43. Inventory form prepared by (name):	44. Survey date:
920 N ILLINOIS BELLEVILLE IL 62220	Additional Information/revisions by:	45. Date of revisions:
FOR SHPO USE:		Survey Category: <input type="checkbox"/> RLS <input type="checkbox"/> ILS <input type="checkbox"/> Significant Properties List

Date entered in inventory:	Level of survey: <input type="checkbox"/> reconnaissance <input type="checkbox"/> intensive	Additional research? <input type="checkbox"/> yes <input type="checkbox"/> no
National Register Status: <input type="checkbox"/> listed <input type="checkbox"/> in listed district	Other:	
Name:		
<input type="checkbox"/> pending listing <input type="checkbox"/> not eligible <input type="checkbox"/> eligible(district) <input type="checkbox"/> eligible (individually) <input type="checkbox"/> not determined		



ARCHITECTURAL/HISTORIC INVENTORY FORM

3282 JAMIESON AV

LOCATION MAP (include north arrow):

SITE MAP/PLAN (include north arrow):

Insert photograph of primary structure on property:

Photo 1:

Photo 2:

Description:

Description:

Date: CD No.: Image No.

Date: CD No.: Image No.

Photographer:

Main Photo: Images2012\CompleteSurveyPhotos\Jamieson3282.jpg



ARCHITECTURAL/HISTORIC INVENTORY FORM

3282 JAMIESON AV

21.(cont.) History:and significance. Expand box as necessary or add continuation pages.

22. (cont.) Sources of information. Expand box as necessary or add continuation pages.

40. (cont.) Description of environment and outbuilding. Expand box as necessary or add continuation pages.

41. (cont.) Description of primary resource. Expand box as necessary, or add continuation pages.

Small brick gas station building.





ARCHITECTURAL/HISTORIC INVENTORY FORM

1. Survey no. SLC-AS-047	2. Survey name: Thematic Survey of Midcentury Modern Movement Nonresidential Architecture in St. Louis		
3. County: St. Louis [Independent City]	4. Address: 3305 JAMIESON AV		
Alternate address if applicable			
5. City/State: St. Louis [Independent City], M	6. UTM:	or: LAT	7. Township/Range/Section: T: R: S: N/A
8. Historic Name (if known):		9. Present/other name (if known):	
10. Ownership:	11a. Historic Use (if known):	11b. Current Use:	

HISTORICAL DATA

12. Construction date: Major addition/alteration date:	1966	15. Architect:	18. Previously surveyed? <input type="checkbox"/> Cite survey name in box 22 cont. (page 3)
13. Significant date/period:		16. Builder/contractor:	
14. Area(s) of significance:		17. Original or significant owner:	19. On National Register? Cite nomination name in box 22 cont. (page 3)
			20. National Register eligible?
21. History and significance on continuation page. <input type="checkbox"/>		22. Sources of information on continuation page. <input type="checkbox"/>	Historic District Potential? <input type="checkbox"/> Name of Potential District?

ARCHITECTURAL INFORMATION

23. Category of Property:	30. Roof Material:	37. Windows: Type:
24. Vernacular or property type: Office Building	31. Chimney placement:	Panes
25. Architectural style: Modern Movements	32. Structural system:	38. Acreage (rural): Visible from public road? <input type="checkbox"/>
26. Plan Shape:	33. Exterior wall cladding:	39. Changes: (describe in box 41 cont.) <input type="checkbox"/> Addition Date(s): <input type="checkbox"/> Altered Date(s): <input type="checkbox"/> Moved Date(s): <input type="checkbox"/> Other Date(s):
27. Number of Stories:	34. Foundation Material:	Endangered by:
28. No. of bays (1st floor)	35. Basement type:	40. No. outbuildings (describe in box 40 cont.):
29. Roof Type:	36. Front Porch Type:	41. Further description of building features and associated resources on continuation page. <input type="checkbox"/>

OTHER

42. Current Owner/address: ROGER, BRUCE & LINDA SWATY	43. Inventory form prepared by (name):	44. Survey date:
3305 JAMIESON AVE ST LOUIS MO 63109	Additional Information/revisions by:	45. Date of revisions:
FOR SHPO USE:		Survey Category: <input type="checkbox"/> RLS <input type="checkbox"/> ILS <input type="checkbox"/> Significant Properties List

Date entered in inventory:	Level of survey: <input type="checkbox"/> reconnaissance <input type="checkbox"/> intensive	Additional research? <input type="checkbox"/> yes <input type="checkbox"/> no
National Register Status: <input type="checkbox"/> listed <input type="checkbox"/> in listed district	Other:	
Name:		
<input type="checkbox"/> pending listing <input type="checkbox"/> not eligible <input type="checkbox"/> eligible(district) <input type="checkbox"/> eligible (individually) <input type="checkbox"/> not determined		



ARCHITECTURAL/HISTORIC INVENTORY FORM

3305 JAMIESON AV

LOCATION MAP (include north arrow):

SITE MAP/PLAN (include north arrow):

Insert photograph of primary structure on property:

Photo 1:

Photo 2:

Description:

Description:

Date:

CD No.:

Image No.

Date:

CD No.:

Image No.

Photographer:

Main Photo: Images2012\CompleteSurveyPhotos\Jamieson3305.jpg



ARCHITECTURAL/HISTORIC INVENTORY FORM

3305 JAMIESON AV

21.(cont.) History:and significance. Expand box as necessary or add continuation pages.

22. (cont.) Sources of information. Expand box as necessary or add continuation pages.

40. (cont.) Description of environment and outbuilding. Expand box as necessary or add continuation pages.

41. (cont.) Description of primary resource. Expand box as necessary, or add continuation pages.

One-story utilitarian office building.



Yoga Now Enrolling
(314) 645-YSTL
www.yogastlouis.us

Yoga
St. Louis



ARCHITECTURAL/HISTORIC INVENTORY FORM

1. Survey no. SLC-AS-047	2. Survey name: Thematic Survey of Midcentury Modern Movement Nonresidential Architecture in St. Louis		
3. County: St. Louis [Independent City]	4. Address: 4720 JAMIESON AV		
Alternate address if applicable			
5. City/State: St. Louis [Independent City], M	6. UTM:	or: LAT	7. Township/Range/Section: T: R: S: N/A
8. Historic Name (if known):		9. Present/other name (if known):	
10. Ownership:		11a. Historic Use (if known):	11b. Current Use:

HISTORICAL DATA

12. Construction date: Major addition/alteration date:	1950	15. Architect:	18. Previously surveyed? <input type="checkbox"/> Cite survey name in box 22 cont. (page 3)
13. Significant date/period:		16. Builder/contractor:	19. On National Register? Cite nomination name in box 22 cont. (page 3)
14. Area(s) of significance:		17. Original or significant owner:	20. National Register eligible?
21. History and significance on continuation page. <input type="checkbox"/>		22. Sources of information on continuation page. <input type="checkbox"/>	Historic District Potential? <input type="checkbox"/> Name of Potential District?

ARCHITECTURAL INFORMATION

23. Category of Property:	30. Roof Material:	37. Windows: Type:
24. Vernacular or property type: Church	31. Chimney placement:	Panes
25. Architectural style: Modern Movements	32. Structural system:	38. Acreage (rural): Visible from public road? <input type="checkbox"/>
26. Plan Shape:	33. Exterior wall cladding:	39. Changes: (describe in box 41 cont.) <input type="checkbox"/> Addition Date(s): <input type="checkbox"/> Altered Date(s): <input type="checkbox"/> Moved Date(s): <input type="checkbox"/> Other Date(s):
27. Number of Stories:	34. Foundation Material:	Endangered by:
28. No. of bays (1st floor)	35. Basement type:	40. No. outbuildings (describe in box 40 cont.):
29. Roof Type:	36. Front Porch Type:	41. Further description of building features and associated resources on continuation page. <input type="checkbox"/>

OTHER

42. Current Owner/address: TRINITY CHRISTIAN CENTER INC	43. Inventory form prepared by (name):	44. Survey date:
4720 JAMIESON AVE	Additional Information/revisions by:	45. Date of revisions:
ST LOUIS MO 63109		Survey Category: <input type="checkbox"/> RLS <input type="checkbox"/> ILS <input type="checkbox"/> Significant Properties List

FOR SHPO USE:

Date entered in inventory:	Level of survey: <input type="checkbox"/> reconnaissance <input type="checkbox"/> intensive	Additional research? <input type="checkbox"/> yes <input type="checkbox"/> no
National Register Status: <input type="checkbox"/> listed <input type="checkbox"/> in listed district	Other:	
Name:		
<input type="checkbox"/> pending listing <input type="checkbox"/> not eligible <input type="checkbox"/> eligible(district) <input type="checkbox"/> eligible (individually) <input type="checkbox"/> not determined		



ARCHITECTURAL/HISTORIC INVENTORY FORM

4720 JAMIESON AV

LOCATION MAP (include north arrow):

SITE MAP/PLAN (include north arrow):

Insert photograph of primary structure on property:

Photo 1:

Photo 2:

Description:

Description:

Date:

CD No.:

Image No.

Date:

CD No.:

Image No.

Photographer:

Main Photo: Images2012\CompleteSurveyPhotos\Jamieson4720.JPG



ARCHITECTURAL/HISTORIC INVENTORY FORM

4720 JAMIESON AV

21.(cont.) History:and significance. Expand box as necessary or add continuation pages.

22. (cont.) Sources of information. Expand box as necessary or add continuation pages.

40. (cont.) Description of environment and outbuilding. Expand box as necessary or add continuation pages.

41. (cont.) Description of primary resource. Expand box as necessary, or add continuation pages.

Trinity Assembly of God church complex. Originally Church of Christ of Latterday Saints. Stirtz: St. Louis Historic Churches and Synagogues has date of 1949.





ARCHITECTURAL/HISTORIC INVENTORY FORM

1. Survey no. SLC-AS-047	2. Survey name: Thematic Survey of Midcentury Modern Movement Nonresidential Architecture in St. Louis		
3. County: St. Louis [Independent City]	4. Address: 2111 JANUARY AV		
Alternate address if applicable			
5. City/State: St. Louis [Independent City], M	6. UTM:	or: LAT	7. Township/Range/Section: T: R: S: N/A
8. Historic Name (if known):		9. Present/other name (if known):	
10. Ownership:		11a. Historic Use (if known):	11b. Current Use:

HISTORICAL DATA

12. Construction date: Major addition/alteration date:	1961	15. Architect:	18. Previously surveyed? <input type="checkbox"/> Cite survey name in box 22 cont. (page 3)
13. Significant date/period:		16. Builder/contractor:	19. On National Register? Cite nomination name in box 22 cont. (page 3)
14. Area(s) of significance:		17. Original or significant owner:	20. National Register eligible?
21. History and significance on continuation page. <input type="checkbox"/>		22. Sources of information on continuation page. <input type="checkbox"/>	Historic District Potential? <input type="checkbox"/> Name of Potential District?

ARCHITECTURAL INFORMATION

23. Category of Property:	30. Roof Material:	37. Windows: Type:
24. Vernacular or property type: Industrial/Warehouse	31. Chimney placement:	Panes
25. Architectural style: Modern Movements	32. Structural system:	38. Acreage (rural): Visible from public road? <input type="checkbox"/>
26. Plan Shape:	33. Exterior wall cladding:	39. Changes: (describe in box 41 cont.) <input type="checkbox"/> Addition Date(s): <input type="checkbox"/> Altered Date(s): <input type="checkbox"/> Moved Date(s): <input type="checkbox"/> Other Date(s):
27. Number of Stories:	34. Foundation Material:	Endangered by:
28. No. of bays (1st floor)	35. Basement type:	40. No. outbuildings (describe in box 40 cont.):
29. Roof Type:	36. Front Porch Type:	41. Further description of building features and associated resources on continuation page. <input type="checkbox"/>

OTHER

42. Current Owner/address: SHAFFER DISTRIBUTING CO PO BOX 12427 COLUMBUS OH 43212	43. Inventory form prepared by (name): Additional Information/revisions by:	44. Survey date: 45. Date of revisions: Survey Category: <input type="checkbox"/> RLS <input type="checkbox"/> ILS <input type="checkbox"/> Significant Properties List
--	--	--

FOR SHPO USE:

Date entered in inventory:	Level of survey: <input type="checkbox"/> reconnaissance <input type="checkbox"/> intensive	Additional research? <input type="checkbox"/> yes <input type="checkbox"/> no
National Register Status: <input type="checkbox"/> listed <input type="checkbox"/> in listed district	Other:	
Name:		
<input type="checkbox"/> pending listing <input type="checkbox"/> not eligible <input type="checkbox"/> eligible(district) <input type="checkbox"/> eligible (individually) <input type="checkbox"/> not determined		



ARCHITECTURAL/HISTORIC INVENTORY FORM

2111 JANUARY AV

LOCATION MAP (include north arrow):

SITE MAP/PLAN (include north arrow):

Insert photograph of primary structure on property:

Photo 1:

Photo 2:

Description:

Description:

Date:

CD No.:

Image No.

Date:

CD No.:

Image No.

Photographer:

Main Photo: Images2012\CompleteSurveyPhotos\January2111.jpg



ARCHITECTURAL/HISTORIC INVENTORY FORM

2111 JANUARY AV

21.(cont.) History:and significance. Expand box as necessary or add continuation pages.

22. (cont.) Sources of information. Expand box as necessary or add continuation pages.

40. (cont.) Description of environment and outbuilding. Expand box as necessary or add continuation pages.

41. (cont.) Description of primary resource. Expand box as necessary, or add continuation pages.

Concrete block warehouse. Corner office entry is simple brick with metal and glass door system. Decorative concrete block screen at entry.













2111

HOGAN



ARCHITECTURAL/HISTORIC INVENTORY FORM

1. Survey no. SLC-AS-047	2. Survey name: Thematic Survey of Midcentury Modern Movement Nonresidential Architecture in St. Louis		
3. County: St. Louis [Independent City]	4. Address: 2121 JANUARY AV		
Alternate address if applicable			
5. City/State: St. Louis [Independent City], M	6. UTM:	or: LAT	7. Township/Range/Section: T: R: S: N/A
8. Historic Name (if known):		9. Present/other name (if known):	
10. Ownership:		11a. Historic Use (if known):	11b. Current Use:

HISTORICAL DATA

12. Construction date: Major addition/alteration date:	1968	15. Architect:	18. Previously surveyed? <input type="checkbox"/> Cite survey name in box 22 cont. (page 3)
13. Significant date/period:		16. Builder/contractor:	19. On National Register? Cite nomination name in box 22 cont. (page 3)
14. Area(s) of significance:		17. Original or significant owner:	20. National Register eligible?
21. History and significance on continuation page. <input type="checkbox"/>		22. Sources of information on continuation page. <input type="checkbox"/>	Historic District Potential? <input type="checkbox"/> Name of Potential District?

ARCHITECTURAL INFORMATION

23. Category of Property:	30. Roof Material:	37. Windows: Type:
24. Vernacular or property type: Industrial/Warehouse	31. Chimney placement:	Panes
25. Architectural style: Modern Movements	32. Structural system:	38. Acreage (rural): Visible from public road? <input type="checkbox"/>
26. Plan Shape:	33. Exterior wall cladding:	39. Changes: (describe in box 41 cont.) <input type="checkbox"/> Addition Date(s): <input type="checkbox"/> Altered Date(s): <input type="checkbox"/> Moved Date(s): <input type="checkbox"/> Other Date(s):
27. Number of Stories:	34. Foundation Material:	Endangered by:
28. No. of bays (1st floor)	35. Basement type:	40. No. outbuildings (describe in box 40 cont.):
29. Roof Type:	36. Front Porch Type:	41. Further description of building features and associated resources on continuation page. <input type="checkbox"/>

OTHER

42. Current Owner/address: CARIATI FAMILY LIMITED PARTNERSHIP	43. Inventory form prepared by (name):	44. Survey date:
507 BROWNSTONE RIDGE MERIDEN CT 06451	Additional Information/revisions by:	45. Date of revisions:
Survey Category: <input type="checkbox"/> RLS <input type="checkbox"/> ILS <input type="checkbox"/> Significant Properties List		

FOR SHPO USE:

Date entered in inventory:	Level of survey: <input type="checkbox"/> reconnaissance <input type="checkbox"/> intensive	Additional research? <input type="checkbox"/> yes <input type="checkbox"/> no
National Register Status: <input type="checkbox"/> listed <input type="checkbox"/> in listed district	Other:	
Name:		
<input type="checkbox"/> pending listing <input type="checkbox"/> not eligible <input type="checkbox"/> eligible(district) <input type="checkbox"/> eligible (individually) <input type="checkbox"/> not determined		



ARCHITECTURAL/HISTORIC INVENTORY FORM

2121 JANUARY AV

LOCATION MAP (include north arrow):

SITE MAP/PLAN (include north arrow):

Insert photograph of primary structure on property:

Photo 1:

Photo 2:

Description:

Description:

Date:

CD No.:

Image No.

Date:

CD No.:

Image No.

Photographer:

Main Photo: Images2012\CompleteSurveyPhotos\January2121.jpg



ARCHITECTURAL/HISTORIC INVENTORY FORM

2121 JANUARY AV

21.(cont.) History:and significance. Expand box as necessary or add continuation pages.

22. (cont.) Sources of information. Expand box as necessary or add continuation pages.

40. (cont.) Description of environment and outbuilding. Expand box as necessary or add continuation pages.

41. (cont.) Description of primary resource. Expand box as necessary, or add continuation pages.

Tall, one-story concrete block warehouse with projecting concrete block panels and a vehicular door.





ARCHITECTURAL/HISTORIC INVENTORY FORM

1. Survey no. SLC-AS-047	2. Survey name: Thematic Survey of Midcentury Modern Movement Nonresidential Architecture in St. Louis		
3. County: St. Louis [Independent City]	4. Address: 2141 JANUARY AV		
Alternate address if applicable			
5. City/State: St. Louis [Independent City], M	6. UTM:	or: LAT	7. Township/Range/Section: T: R: S: N/A
8. Historic Name (if known):		9. Present/other name (if known):	
10. Ownership:		11a. Historic Use (if known):	11b. Current Use:

HISTORICAL DATA

12. Construction date: Major addition/alteration date:	1961	15. Architect:	18. Previously surveyed? <input type="checkbox"/> Cite survey name in box 22 cont. (page 3)
13. Significant date/period:		16. Builder/contractor:	19. On National Register? Cite nomination name in box 22 cont. (page 3)
14. Area(s) of significance:		17. Original or significant owner:	20. National Register eligible?
21. History and significance on continuation page. <input type="checkbox"/>		22. Sources of information on continuation page. <input type="checkbox"/>	Historic District Potential? <input type="checkbox"/> Name of Potential District?

ARCHITECTURAL INFORMATION

23. Category of Property:	30. Roof Material:	37. Windows: Type:
24. Vernacular or property type: Office in Front of Other Use	31. Chimney placement:	Panes
25. Architectural style: Modern Movements	32. Structural system:	38. Acreage (rural): Visible from public road? <input type="checkbox"/>
26. Plan Shape:	33. Exterior wall cladding:	39. Changes: (describe in box 41 cont.) <input type="checkbox"/> Addition Date(s): <input type="checkbox"/> Altered Date(s): <input type="checkbox"/> Moved Date(s): <input type="checkbox"/> Other Date(s):
27. Number of Stories:	34. Foundation Material:	Endangered by:
28. No. of bays (1st floor)	35. Basement type:	40. No. outbuildings (describe in box 40 cont.):
29. Roof Type:	36. Front Porch Type:	41. Further description of building features and associated resources on continuation page. <input type="checkbox"/>

OTHER

42. Current Owner/address: PAWPSNON-COLUMBIA IL LLC	43. Inventory form prepared by (name):	44. Survey date:
965 HORAN DR FENTON MO 63026	Additional Information/revisions by:	45. Date of revisions:
Survey Category: <input type="checkbox"/> RLS <input type="checkbox"/> ILS <input type="checkbox"/> Significant Properties List		

FOR SHPO USE:

Date entered in inventory:	Level of survey: <input type="checkbox"/> reconnaissance <input type="checkbox"/> intensive	Additional research? <input type="checkbox"/> yes <input type="checkbox"/> no
National Register Status: <input type="checkbox"/> listed <input type="checkbox"/> in listed district	Other:	
Name:		
<input type="checkbox"/> pending listing <input type="checkbox"/> not eligible <input type="checkbox"/> eligible(district) <input type="checkbox"/> eligible (individually) <input type="checkbox"/> not determined		



ARCHITECTURAL/HISTORIC INVENTORY FORM

2141 JANUARY AV

LOCATION MAP (include north arrow):

SITE MAP/PLAN (include north arrow):

Insert photograph of primary structure on property:

Photo 1:

Photo 2:

Description:

Description:

Date: CD No.: Image No.

Date: CD No.: Image No.

Photographer:

Main Photo: Images2012\CompleteSurveyPhotos\January2141.jpg



ARCHITECTURAL/HISTORIC INVENTORY FORM

2141 JANUARY AV

21.(cont.) History:and significance. Expand box as necessary or add continuation pages.

22. (cont.) Sources of information. Expand box as necessary or add continuation pages.

40. (cont.) Description of environment and outbuilding. Expand box as necessary or add continuation pages.

41. (cont.) Description of primary resource. Expand box as necessary, or add continuation pages.

One-story brick office with newer concrete block at cornice. Loading dock to one side of façade.



BUTLER SUPPLY

2141



ARCHITECTURAL/HISTORIC INVENTORY FORM

1. Survey no. SLC-AS-047		2. Survey name: Thematic Survey of Midcentury Modern Movement Nonresidential Architecture in St. Louis	
3. County: St. Louis [Independent City]		4. Address: 2151 JANUARY AV	
Alternate address if applicable			
5. City/State: St. Louis [Independent City], M		6. UTM: LAT LONG:	7. Township/Range/Section: T: R: S: N/A
8. Historic Name (if known):		9. Present/other name (if known):	
10. Ownership:	11a. Historic Use (if known):	11b. Current Use:	

HISTORICAL DATA

12. Construction date: Major addition/alteration date:	1960	15. Architect:	18. Previously surveyed? <input type="checkbox"/> Cite survey name in box 22 cont. (page 3)
13. Significant date/period:		16. Builder/contractor:	19. On National Register? Cite nomination name in box 22 cont. (page 3)
14. Area(s) of significance:		17. Original or significant owner:	20. National Register eligible?
21. History and significance on continuation page. <input type="checkbox"/>		22. Sources of information on continuation page. <input type="checkbox"/>	Historic District Potential? <input type="checkbox"/> Name of Potential District?

ARCHITECTURAL INFORMATION

23. Category of Property:	30. Roof Material:	37. Windows: Type:
24. Vernacular or property type: Office in Front of Other Use	31. Chimney placement:	Panes
25. Architectural style: Modern Movements	32. Structural system:	38. Acreage (rural): Visible from public road? <input type="checkbox"/>
26. Plan Shape:	33. Exterior wall cladding:	39. Changes: (describe in box 41 cont.) <input type="checkbox"/> Addition Date(s): <input type="checkbox"/> Altered Date(s): <input type="checkbox"/> Moved Date(s): <input type="checkbox"/> Other Date(s):
27. Number of Stories:	34. Foundation Material:	Endangered by:
28. No. of bays (1st floor)	35. Basement type:	40. No. outbuildings (describe in box 40 cont.):
29. Roof Type:	36. Front Porch Type:	41. Further description of building features and associated resources on continuation page. <input type="checkbox"/>

OTHER

42. Current Owner/address: BALLKIDS LLC C/O HAL BALL 2001 S HANLEY STE 300 ST LOUIS MO 63144	43. Inventory form prepared by (name): Additional Information/revisions by:	44. Survey date: 45. Date of revisions: Survey Category: <input type="checkbox"/> RLS <input type="checkbox"/> ILS <input type="checkbox"/> Significant Properties List
--	--	--

FOR SHPO USE:

Date entered in inventory:	Level of survey: <input type="checkbox"/> reconnaissance <input type="checkbox"/> intensive	Additional research? <input type="checkbox"/> yes <input type="checkbox"/> no
National Register Status: <input type="checkbox"/> listed <input type="checkbox"/> in listed district	Other:	
Name:		
<input type="checkbox"/> pending listing <input type="checkbox"/> not eligible <input type="checkbox"/> eligible(district) <input type="checkbox"/> eligible (individually) <input type="checkbox"/> not determined		



ARCHITECTURAL/HISTORIC INVENTORY FORM

2151 JANUARY AV

LOCATION MAP (include north arrow):

SITE MAP/PLAN (include north arrow):

Insert photograph of primary structure on property:

Photo 1:

Photo 2:

Description:

Description:

Date:

CD No.:

Image No.

Date:

CD No.:

Image No.

Photographer:

Main Photo: Images2012\CompleteSurveyPhotos\January2151.jpg



ARCHITECTURAL/HISTORIC INVENTORY FORM

2151 JANUARY AV

21.(cont.) History:and significance. Expand box as necessary or add continuation pages.

22. (cont.) Sources of information. Expand box as necessary or add continuation pages.

40. (cont.) Description of environment and outbuilding. Expand box as necessary or add continuation pages.

41. (cont.) Description of primary resource. Expand box as necessary, or add continuation pages.

Simple, one-story brick office building with central entry bay.



2151

2151

naples



ARCHITECTURAL/HISTORIC INVENTORY FORM

1. Survey no. SLC-AS-047	2. Survey name: Thematic Survey of Midcentury Modern Movement Nonresidential Architecture in St. Louis		
3. County: St. Louis [Independent City]	4. Address: 2201 JANUARY AV		
Alternate address if applicable			
5. City/State: St. Louis [Independent City], M	6. UTM:	or: LAT	7. Township/Range/Section: T: R: S: N/A
8. Historic Name (if known):		9. Present/other name (if known):	
10. Ownership:		11a. Historic Use (if known):	11b. Current Use:

HISTORICAL DATA

12. Construction date: Major addition/alteration date:	1960	15. Architect:	18. Previously surveyed? <input type="checkbox"/> Cite survey name in box 22 cont. (page 3)
13. Significant date/period:		16. Builder/contractor:	19. On National Register? Cite nomination name in box 22 cont. (page 3)
14. Area(s) of significance:		17. Original or significant owner:	20. National Register eligible?
21. History and significance on continuation page. <input type="checkbox"/>		22. Sources of information on continuation page. <input type="checkbox"/>	Historic District Potential? <input type="checkbox"/> Name of Potential District?

ARCHITECTURAL INFORMATION

23. Category of Property:	30. Roof Material:	37. Windows: Type:
24. Vernacular or property type: Office in Front of Other Use	31. Chimney placement:	Panes
25. Architectural style: Modern Movements	32. Structural system:	38. Acreage (rural): Visible from public road? <input type="checkbox"/>
26. Plan Shape:	33. Exterior wall cladding:	39. Changes: (describe in box 41 cont.) <input type="checkbox"/> Addition Date(s): <input type="checkbox"/> Altered Date(s): <input type="checkbox"/> Moved Date(s): <input type="checkbox"/> Other Date(s):
27. Number of Stories:	34. Foundation Material:	Endangered by:
28. No. of bays (1st floor)	35. Basement type:	40. No. outbuildings (describe in box 40 cont.):
29. Roof Type:	36. Front Porch Type:	41. Further description of building features and associated resources on continuation page. <input type="checkbox"/>

OTHER

42. Current Owner/address: PECHA PROPERTIES LLC	43. Inventory form prepared by (name):	44. Survey date:
2201 JANUARY AVE ST LOUIS MO 63110	Additional Information/revisions by:	45. Date of revisions:
FOR SHPO USE:		Survey Category: <input type="checkbox"/> RLS <input type="checkbox"/> ILS <input type="checkbox"/> Significant Properties List

Date entered in inventory:	Level of survey: <input type="checkbox"/> reconnaissance <input type="checkbox"/> intensive	Additional research? <input type="checkbox"/> yes <input type="checkbox"/> no
National Register Status: <input type="checkbox"/> listed <input type="checkbox"/> in listed district	Other:	
Name:		
<input type="checkbox"/> pending listing <input type="checkbox"/> not eligible <input type="checkbox"/> eligible(district) <input type="checkbox"/> eligible (individually) <input type="checkbox"/> not determined		



ARCHITECTURAL/HISTORIC INVENTORY FORM

2201 JANUARY AV

LOCATION MAP (include north arrow):

SITE MAP/PLAN (include north arrow):

Insert photograph of primary structure on property:

Photo 1:

Photo 2:

Description:

Description:

Date:

CD No.:

Image No.

Date:

CD No.:

Image No.

Photographer:

Main Photo: Images2012\CompleteSurveyPhotos\January2201.jpg



ARCHITECTURAL/HISTORIC INVENTORY FORM

2201 JANUARY AV

21.(cont.) History:and significance. Expand box as necessary or add continuation pages.

22. (cont.) Sources of information. Expand box as necessary or add continuation pages.

40. (cont.) Description of environment and outbuilding. Expand box as necessary or add continuation pages.

41. (cont.) Description of primary resource. Expand box as necessary, or add continuation pages.

Tall brick office with concrete trim in front of industrial use. Vehicular openings at one end.



88 8120



ARCHITECTURAL/HISTORIC INVENTORY FORM

1. Survey no.	2. Survey name:		
SLC-AS-047-0110	Thematic Survey of Modern Movement Architecture in St. Louis		
3. County:	4. Address:		
St. Louis [Independent City]	400 JEFFERSON DR		
Alternate address if applicable			
5. City/State:	6. UTM:	or: LAT 38:38:14	7. Township/Range/Section:
St. Louis [Independent City], M		LONG: 90:16:05	T: R: S: N/A
8. Historic Name (if known):		9. Present/other name (if known):	
MARK C STEINBERG MEMORIAL SKATING RINK AND RECRE		MARK C STEINBERG MEMORIAL SKATING RINK AND RECREATIO	
10. Ownership:	11a. Historic Use (if known):	11b. Current Use:	
Public	Recreation Culture		

HISTORICAL DATA

12. Construction date:	1957	15. Architect:	18. Previously surveyed? <input type="checkbox"/>
Major addition/alteration date:	N/A	Frederick Dunn	Cite survey name in box 22 cont. (page 3)
13. Significant date/period:			
1957		16. Builder/contractor:	19. On National Register?
14. Area(s) of significance:		Robert Paulus CC	Cite nomination name in box 22 cont. (page 3)
Architecture			
		17. Original or significant owner:	20. National Register eligible?
		City of St. Louis	Individually eligible
21. History and significance on continuation page. <input checked="" type="checkbox"/>			Historic District Potential? <input type="checkbox"/>
	22. Sources of information on continuation page. <input checked="" type="checkbox"/>		Name of Potential District?

ARCHITECTURAL INFORMATION

23. Category of Property:	30. Roof Material:	37. Windows:
Building	Undetermined	Historic
24. Vernacular or property type:	31. Chimney placement:	Type: Curtain Wall
Other-Note in Comments	None	Panes
25. Architectural style:	32. Structural system:	38. Acreage (rural):
International Style	Undetermined	Visible from public road? <input checked="" type="checkbox"/>
26. Plan Shape:	33. Exterior wall cladding:	39. Changes: (describe in box 41 cont.)
Rectangular Long St. Fac	Stone	<input type="checkbox"/> Addition Date(s)
27. Number of Stories:	34. Foundation Material:	<input type="checkbox"/> Altered Date(s)
1-story	Concrete	<input type="checkbox"/> Moved Date(s)
		<input type="checkbox"/> Other Date(s)
28. No. of bays (1st floor)	35. Basement type:	Endangered by:
2	None	
29. Roof Type:	36. Front Porch Type:	40. No. outbuildings (describe in box 40 cont.):
Flat	N/A	
		41. Further description of building features and associated resources on continuation page. <input checked="" type="checkbox"/>

OTHER

42. Current Owner/address:	43. Inventory form prepared by (name):	44. Survey date:
CITY OF ST LOUIS FOREST PARK	Patience Stuart	
	Peter Meijer Architect, PC	45. Date of revisions:
1200 MARKET ST	Additional Information/revisions by:	
ST LOUIS MO 63103		Survey Category:
		<input type="checkbox"/> RLS <input checked="" type="checkbox"/> ILS <input type="checkbox"/> Significant Properties Listed

FOR SHPO USE:

Date entered in inventory:	Level of survey: <input type="checkbox"/> reconnaissance <input type="checkbox"/> intensive	Additional research? <input type="checkbox"/> yes <input type="checkbox"/> no
National Register Status: <input type="checkbox"/> listed <input type="checkbox"/> in listed district	Other:	
Name:		
<input type="checkbox"/> pending listing <input type="checkbox"/> not eligible		
<input type="checkbox"/> eligible(district) <input type="checkbox"/> eligible (individually)		
<input type="checkbox"/> not determined		



ARCHITECTURAL/HISTORIC INVENTORY FORM

400 JEFFERSON DR

LOCATION MAP (include north arrow):

SITE MAP/PLAN (include north arrow):

Insert photograph of primary structure on property:

Photo 1:

Photo 2:

Description:

Front façade, looking northeast

Description:

Photo courtesy of:

<http://www.stlouiscitytalk.com/2013/01/the-mark-c-steinberg->

Date: 8/30/2012 CD No.: Image No.

Date: CD No.: Image No.

Photographer: PMA

Main Photo: Images2012\400 JEFFERSON DR.JPG



ARCHITECTURAL/HISTORIC INVENTORY FORM

400 JEFFERSON DR

21.(cont.) History:and significance. Expand box as necessary or add continuation pages.

The Mark C. Steinberg Memorial Skating Rink and Recreation Building was designed by Frederick Dunn & Associated Architects. The facility may have been one of the first racially integrated public venues in St. Louis. The building has a full-glass wall and roof terrace to provide a view of the rink, and ashlar walls. Two-thirds of the \$935,000 cost of the rink was a gift from Etta Steinberg, in memory of her late husband. The rink is reported to be the largest outdoor skating rink in the Midwest. The building exhibits the characteristics of the International Style, with stripped, boxy shapes and the horizontal length of the full-height glass wall.

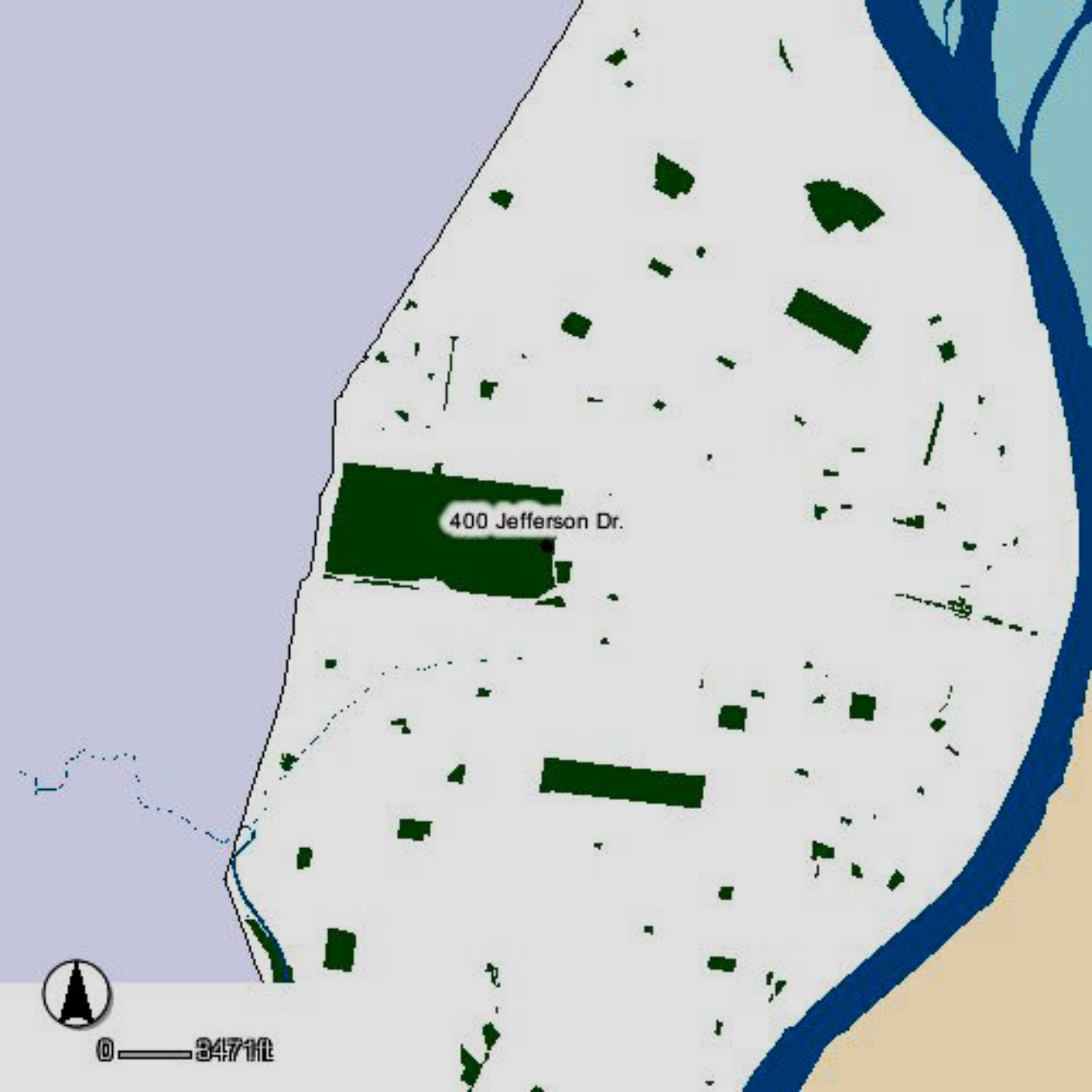
22. (cont.) Sources of information. Expand box as necessary or add continuation pages.

Frederick Dunn listing in Missouri.org history site, http://stlc.in.missouri.org/history/people/detail.cfm?Master_ID=889
City building permit #A7803, 7/30/1956. Frederick Dunn, architect; Robert Paulus CC, contractor.

40. (cont.) Description of environment and outbuilding. Expand box as necessary or add continuation pages.

41. (cont.) Description of primary resource. Expand box as necessary, or add continuation pages.

The Mark C. Steinberg Memorial Skating Rink, designed by Frederick Dunn & Associated Architects, features a rectangular single story building with a flat roof known as the Steinberg Café. It has concrete foundations, ashlar walls, and a historic aluminum window wall with a view of the rink. The south façade has brick cladding with a row of slit windows.



400 Jefferson Dr.



0 — 3471ft

400 Jefferson Dr

S KINGSHIGHWAY BLVD

CHILDRENS PL

S KINGSHIGHWAY BLVD



0 118ft







ARCHITECTURAL/HISTORIC INVENTORY FORM

1. Survey no. SLC-AS-047		2. Survey name: Thematic Survey of Midcentury Modern Movement Nonresidential Architecture in St. Louis	
3. County: St. Louis [Independent City]		4. Address: 100 N JEFFERSON AV	
Alternate address if applicable			
5. City/State: St. Louis [Independent City], M		6. UTM: LAT LONG:	7. Township/Range/Section: T: R: S: N/A
8. Historic Name (if known):		9. Present/other name (if known):	
10. Ownership:	11a. Historic Use (if known):	11b. Current Use:	

HISTORICAL DATA

12. Construction date: Major addition/alteration date:	1963	15. Architect:	18. Previously surveyed? <input type="checkbox"/> Cite survey name in box 22 cont. (page 3)
13. Significant date/period:		16. Builder/contractor:	19. On National Register? Cite nomination name in box 22 cont. (page 3)
14. Area(s) of significance:		17. Original or significant owner:	20. National Register eligible?
21. History and significance on continuation page. <input type="checkbox"/>		22. Sources of information on continuation page. <input type="checkbox"/>	Historic District Potential? <input type="checkbox"/> Name of Potential District?

ARCHITECTURAL INFORMATION

23. Category of Property:	30. Roof Material:	37. Windows: Type:
24. Vernacular or property type: Office Building	31. Chimney placement:	Panes
25. Architectural style: Modern Movements	32. Structural system:	38. Acreage (rural): Visible from public road? <input type="checkbox"/>
26. Plan Shape:	33. Exterior wall cladding:	39. Changes: (describe in box 41 cont.) <input type="checkbox"/> Addition Date(s): <input type="checkbox"/> Altered Date(s): <input type="checkbox"/> Moved Date(s): <input type="checkbox"/> Other Date(s):
27. Number of Stories:	34. Foundation Material:	Endangered by:
28. No. of bays (1st floor)	35. Basement type:	40. No. outbuildings (describe in box 40 cont.):
29. Roof Type:	36. Front Porch Type:	41. Further description of building features and associated resources on continuation page. <input type="checkbox"/>

OTHER

42. Current Owner/address: ST VINCENT DE PAUL SOCIETY OF ST LOUIS 100 N JEFFERSON AVE ST LOUIS MO 63103	43. Inventory form prepared by (name): Additional Information/revisions by:	44. Survey date: 45. Date of revisions: Survey Category: <input type="checkbox"/> RLS <input type="checkbox"/> ILS <input type="checkbox"/> Significant Properties List
---	--	--

FOR SHPO USE:

Date entered in inventory:	Level of survey: <input type="checkbox"/> reconnaissance <input type="checkbox"/> intensive	Additional research? <input type="checkbox"/> yes <input type="checkbox"/> no
National Register Status: <input type="checkbox"/> listed <input type="checkbox"/> in listed district	Other:	
Name:		
<input type="checkbox"/> pending listing <input type="checkbox"/> not eligible <input type="checkbox"/> eligible(district) <input type="checkbox"/> eligible (individually) <input type="checkbox"/> not determined		



ARCHITECTURAL/HISTORIC INVENTORY FORM

100 N JEFFERSON AV

LOCATION MAP (include north arrow):

SITE MAP/PLAN (include north arrow):

Insert photograph of primary structure on property:

Photo 1:

Photo 2:

Description:

Description:

Date:

CD No.:

Image No.

Date:

CD No.:

Image No.

Photographer:

Main Photo: Images2012\CompleteSurveyPhotos\JeffersonN100.JPG



ARCHITECTURAL/HISTORIC INVENTORY FORM

100 N JEFFERSON AV

21.(cont.) History:and significance. Expand box as necessary or add continuation pages.

22. (cont.) Sources of information. Expand box as necessary or add continuation pages.

40. (cont.) Description of environment and outbuilding. Expand box as necessary or add continuation pages.

41. (cont.) Description of primary resource. Expand box as necessary, or add continuation pages.

Colonial re-revival. Potential HD





ARCHITECTURAL/HISTORIC INVENTORY FORM

1. Survey no. SLC-AS-047-0111		2. Survey name: Thematic Survey of Midcentury Modern Movement Nonresidential Architecture in St. Louis	
3. County: St. Louis [Independent City]		4. Address: 110 N JEFFERSON AV	
Alternate address if applicable			
5. City/State: St. Louis [Independent City], M		6. UTM: LAT 38:37:55.42 LONG: 90:12:52.85	7. Township/Range/Section: T: R: S: N/A
8. Historic Name (if known): Undetermined		9. Present/other name (if known): College Bound	
10. Ownership: Private	11a. Historic Use (if known): Commerce Trade		11b. Current Use:

HISTORICAL DATA

12. Construction date: Major addition/alteration date:	1963 N/A	15. Architect: Ralph R. Hohlt	18. Previously surveyed? <input type="checkbox"/> Cite survey name in box 22 cont. (page 3)
13. Significant date/period: 1963	16. Builder/contractor: William H. Nelson Cunliff Co.		19. On National Register? Cite nomination name in box 22 cont. (page 3)
14. Area(s) of significance: To be determined	17. Original or significant owner: Undetermined		20. National Register eligible? Not determined
21. History and significance on continuation page. <input type="checkbox"/>	22. Sources of information on continuation page. <input checked="" type="checkbox"/>		Historic District Potential? <input type="checkbox"/> Name of Potential District?

ARCHITECTURAL INFORMATION

23. Category of Property: Building	30. Roof Material: Undetermined	37. Windows: Non Historic Type: Fixed
24. Vernacular or property type: Office Building	31. Chimney placement: None	Panes 2-story bays, double per bay
25. Architectural style: Modern Movements	32. Structural system: Undetermined	38. Acreage (rural): Visible from public road? <input checked="" type="checkbox"/>
26. Plan Shape: Rectangular Long St. Fac	33. Exterior wall cladding: Brick	39. Changes: (describe in box 41 cont.) <input type="checkbox"/> Addition Date(s): <input type="checkbox"/> Altered Date(s): <input type="checkbox"/> Moved Date(s): <input type="checkbox"/> Other Date(s):
27. Number of Stories: 2 Stories	34. Foundation Material: Concrete	Endangered by:
28. No. of bays (1st floor): 5	35. Basement type: Undetermined	40. No. outbuildings (describe in box 40 cont.): 0
29. Roof Type: Flat	36. Front Porch Type: N/A	41. Further description of building features and associated resources on continuation page. <input checked="" type="checkbox"/>

OTHER

42. Current Owner/address: A MILLION STARS INC 110 N JEFFERSON AV ST LOUIS MO 631032207	43. Inventory form prepared by (name): Patience Stuart Peter Meijer Architect, PC Additional Information/revisions by: Betsy Bradley Cultural Resources Office	44. Survey date: 45. Date of revisions: Survey Category: <input checked="" type="checkbox"/> RLS <input type="checkbox"/> ILS <input type="checkbox"/> Significant Properties List
--	---	---

FOR SHPO USE:

Date entered in inventory:	Level of survey: <input type="checkbox"/> reconnaissance <input type="checkbox"/> intensive	Additional research? <input type="checkbox"/> yes <input type="checkbox"/> no
National Register Status: <input type="checkbox"/> listed <input type="checkbox"/> in listed district	Other:	
Name:		
<input type="checkbox"/> pending listing <input type="checkbox"/> not eligible <input type="checkbox"/> eligible(district) <input type="checkbox"/> eligible (individually) <input type="checkbox"/> not determined		



110 N JEFFERSON AV

SITE MAP/PLAN (include north arrow):

Insert photograph of primary structure on property:

Photo 2:

Description:

--	--

Image No.

Main Photo:	Images2012\110 N JEFFERSON AV.JPG
-------------	-----------------------------------



ARCHITECTURAL/HISTORIC INVENTORY FORM

110 N JEFFERSON AV

21.(cont.) History:and significance. Expand box as necessary or add continuation pages.

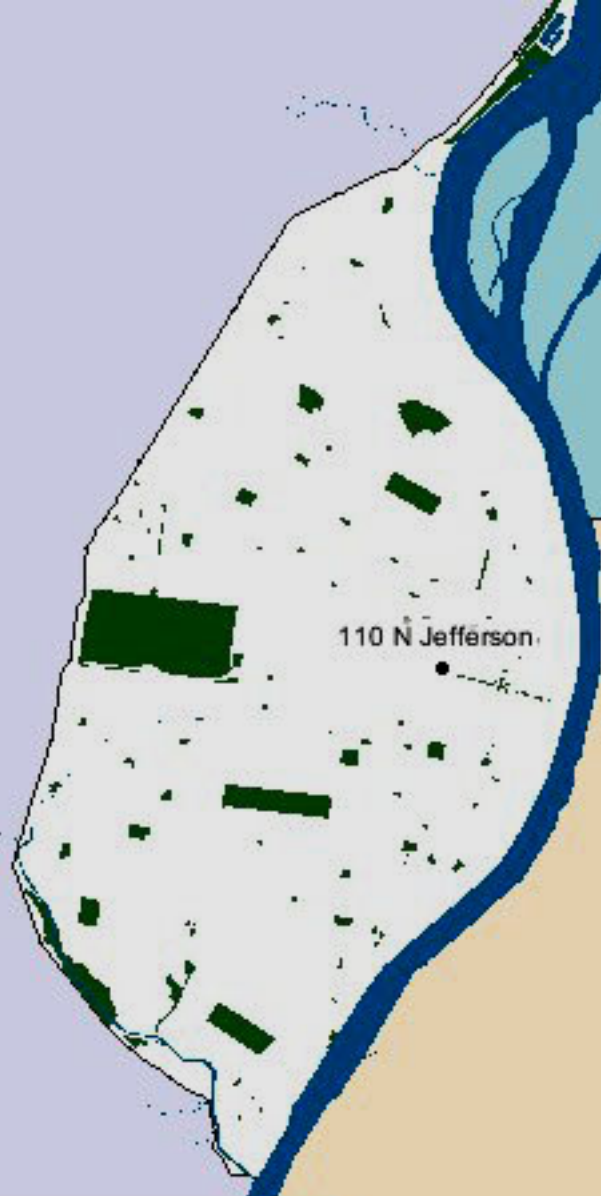
22. (cont.) Sources of information. Expand box as necessary or add continuation pages.

St Louis building permit A9959, 8/24/1963: Ralph R. Hohlt, architect; builder listed as Wm. H. Nelson Cunliff Co.

40. (cont.) Description of environment and outbuilding. Expand box as necessary or add continuation pages.

41. (cont.) Description of primary resource. Expand box as necessary, or add continuation pages.

This two story office building features a rectangular footprint, concrete foundations, and brick cladding with replaced windows and a flat roof. The main façade has six bays, five of which are floor to ceiling windows with a narrow strip of brick between each bay. The entry features a small rectangular canopy at the first story ceiling height. The last bay is entirely brick, with no openings, as are the side and back facades with the exception of the occasional metal door. The secondary façade features five more window bays with the same details as the primary façade with the remainder of the length being brick.



0 ——— 6686ft

PINE ST

N JEFFERSON AVE

110 N Jefferson



0 360



110 NORTH JEFFERSON



ARCHITECTURAL/HISTORIC INVENTORY FORM

1. Survey no. SLC-AS-047	2. Survey name: Thematic Survey of Modern Movement Architecture in St. Louis		
3. County: St. Louis [Independent City]	4. Address: 1004 N JEFFERSON AV		
Alternate address if applicable			
5. City/State:	6. UTM:	or: LAT	7. Township/Range/Section: T: R: S: N/A
		LONG:	
8. Historic Name (if known):		9. Present/other name (if known):	
10. Ownership:	11a. Historic Use (if known):	11b. Current Use:	

HISTORICAL DATA

12. Construction date:	15. Architect:	18. Previously surveyed? <input type="checkbox"/> Cite survey name in box 22 cont. (page 3)
Major addition/alteration date:		
13. Significant date/period:	16. Builder/contractor:	19. On National Register? Cite nomination name in box 22 cont. (page 3)
14. Area(s) of significance:		
	17. Original or significant owner:	20. National Register eligible?
21. History and significance on continuation page. <input type="checkbox"/>	22. Sources of information on continuation page. <input type="checkbox"/>	Historic District Potential? <input type="checkbox"/>
		Name of Potential District?

ARCHITECTURAL INFORMATION

23. Category of Property:	30. Roof Material:	37. Windows: Type:
24. Vernacular or property type: School	31. Chimney placement:	Panes
25. Architectural style: Modern Movements	32. Structural system:	38. Acreage (rural): Visible from public road? <input type="checkbox"/>
26. Plan Shape:	33. Exterior wall cladding:	39. Changes: (describe in box 41 cont.)
		<input type="checkbox"/> Addition Date(s)
27. Number of Stories:	34. Foundation Material:	<input type="checkbox"/> Altered Date(s)
		<input type="checkbox"/> Moved Date(s)
		<input type="checkbox"/> Other Date(s)
		Endangered by:
28. No. of bays (1st floor)	35. Basement type:	40. No. outbuildings (describe in box 40 cont.): 0
29. Roof Type:	36. Front Porch Type:	41. Further description of building features and associated resources on continuation page. <input type="checkbox"/>

OTHER

42. Current Owner/address: BOARD OF EDUCATION CARR LANE SCHOOL	43. Inventory form prepared by (name):	44. Survey date:
	45. Date of revisions:	
	Additional Information/revisions by:	
		Survey Category: <input type="checkbox"/> RLS <input type="checkbox"/> ILS <input type="checkbox"/> Significant Properties List

FOR SHPO USE:

Date entered in inventory:	Level of survey: <input type="checkbox"/> reconnaissance <input type="checkbox"/> intensive	Additional research? <input type="checkbox"/> yes <input type="checkbox"/> no
National Register Status: <input type="checkbox"/> listed <input type="checkbox"/> in listed district	Other:	
Name:		
<input type="checkbox"/> pending listing <input type="checkbox"/> not eligible <input type="checkbox"/> eligible(district) <input type="checkbox"/> eligible (individually) <input type="checkbox"/> not determined		



ARCHITECTURAL/HISTORIC INVENTORY FORM

1004 N JEFFERSON AV

LOCATION MAP (include north arrow):

SITE MAP/PLAN (include north arrow):

Insert photograph of primary structure on property:

Photo 1:

Photo 2:

Description:

Description:

Date: CD No.: Image No.

Date: CD No.: Image No.

Photographer:

Main Photo: Images2012\CompleteSurveyPhotos\JeffersonN1004.JPG



ARCHITECTURAL/HISTORIC INVENTORY FORM

1004 N JEFFERSON AV

21.(cont.) History:and significance. Expand box as necessary or add continuation pages.

22. (cont.) Sources of information. Expand box as necessary or add continuation pages.

40. (cont.) Description of environment and outbuilding. Expand box as necessary or add continuation pages.

41. (cont.) Description of primary resource. Expand box as necessary, or add continuation pages.

Carr Lane School. Red brick with flat roof 1950s school look; 3-story classroom wing; large 2-story wing' ashlar stone at 1-story entrance.





ARCHITECTURAL/HISTORIC INVENTORY FORM

1. Survey no. SLC-AS-047		2. Survey name: Thematic Survey of Modern Movement Architecture in St. Louis	
3. County: St. Louis [Independent City]		4. Address: 1106 N JEFFERSON AV	
Alternate address if applicable			
5. City/State:		6. UTM:	or: LAT
			LONG:
		7. Township/Range/Section: T: R: S: N/A	
8. Historic Name (if known):		9. Present/other name (if known):	
10. Ownership:	11a. Historic Use (if known):		11b. Current Use:

HISTORICAL DATA

12. Construction date:	15. Architect:	18. Previously surveyed? <input type="checkbox"/> Cite survey name in box 22 cont. (page 3)
Major addition/alteration date:		
13. Significant date/period:	16. Builder/contractor:	19. On National Register? Cite nomination name in box 22 cont. (page 3)
14. Area(s) of significance:		
	17. Original or significant owner:	20. National Register eligible?
21. History and significance on continuation page. <input type="checkbox"/>	22. Sources of information on continuation page. <input type="checkbox"/>	Historic District Potential? <input type="checkbox"/>
		Name of Potential District?

ARCHITECTURAL INFORMATION

23. Category of Property:	30. Roof Material:	37. Windows: Type:
24. Vernacular or property type:	31. Chimney placement:	Panes
25. Architectural style: Modern Movements	32. Structural system:	38. Acreage (rural): Visible from public road? <input type="checkbox"/>
26. Plan Shape:	33. Exterior wall cladding:	39. Changes: (describe in box 41 cont.) <input type="checkbox"/> Addition Date(s): <input type="checkbox"/> Altered Date(s): <input type="checkbox"/> Moved Date(s): <input type="checkbox"/> Other Date(s):
	34. Foundation Material:	
27. Number of Stories:		Endangered by:
28. No. of bays (1st floor)	35. Basement type:	40. No. outbuildings (describe in box 40 cont.): 0
29. Roof Type:	36. Front Porch Type:	41. Further description of building features and associated resources on continuation page. <input type="checkbox"/>

OTHER

42. Current Owner/address: ST BRIDGETS CATHOLIC CHURCH AND PARSONAGE	43. Inventory form prepared by (name):	44. Survey date:
	45. Date of revisions:	
	Additional Information/revisions by:	
		Survey Category: <input type="checkbox"/> RLS <input type="checkbox"/> ILS <input type="checkbox"/> Significant Properties List

FOR SHPO USE:

Date entered in inventory:	Level of survey: <input type="checkbox"/> reconnaissance <input type="checkbox"/> intensive	Additional research? <input type="checkbox"/> yes <input type="checkbox"/> no
National Register Status: <input type="checkbox"/> listed <input type="checkbox"/> in listed district	Other:	
Name:		
<input type="checkbox"/> pending listing <input type="checkbox"/> not eligible <input type="checkbox"/> eligible(district) <input type="checkbox"/> eligible (individually) <input type="checkbox"/> not determined		



ARCHITECTURAL/HISTORIC INVENTORY FORM

1106 N JEFFERSON AV

LOCATION MAP (include north arrow):

SITE MAP/PLAN (include north arrow):

Insert photograph of primary structure on property:

Photo 1:

Photo 2:

Description:

Description:

Date:

CD No.:

Image No.

Date:

CD No.:

Image No.

Photographer:

Main Photo: Images2012\CompleteSurveyPhotos\JeffersonN1106.jpg



ARCHITECTURAL/HISTORIC INVENTORY FORM

1106 N JEFFERSON AV

21.(cont.) History:and significance. Expand box as necessary or add continuation pages.

22. (cont.) Sources of information. Expand box as necessary or add continuation pages.

40. (cont.) Description of environment and outbuilding. Expand box as necessary or add continuation pages.

41. (cont.) Description of primary resource. Expand box as necessary, or add continuation pages.

St. Nicholas School (now Central Catholic St. Nicholas School). One-story brick addition to historic St. Bridget's Church. Norbury Wayman has date of 1960.



CENTRAL
CATHOLIC
SCHOOL

CENTRAL CATHOLIC
St. Nicholas School

NOW ENROLLING
Call 410-326-1234
www.ccschool.org



ARCHITECTURAL/HISTORIC INVENTORY FORM

1. Survey no. SLC-AS-047	2. Survey name: Thematic Survey of Midcentury Modern Movement Nonresidential Architecture in St. Louis		
3. County: St. Louis [Independent City]	4. Address: 1211 N JEFFERSON AV		
Alternate address if applicable			
5. City/State: St. Louis [Independent City], M	6. UTM:	or: LAT	7. Township/Range/Section: T: R: S: N/A
8. Historic Name (if known):		9. Present/other name (if known):	
10. Ownership:	11a. Historic Use (if known):	11b. Current Use:	

HISTORICAL DATA

12. Construction date: Major addition/alteration date:	1969	15. Architect:	18. Previously surveyed? <input type="checkbox"/> Cite survey name in box 22 cont. (page 3)
13. Significant date/period:		16. Builder/contractor:	
14. Area(s) of significance:		17. Original or significant owner:	19. On National Register? Cite nomination name in box 22 cont. (page 3)
			20. National Register eligible?
21. History and significance on continuation page. <input type="checkbox"/>		22. Sources of information on continuation page. <input type="checkbox"/>	Historic District Potential? <input type="checkbox"/> Name of Potential District?

ARCHITECTURAL INFORMATION

23. Category of Property:	30. Roof Material:	37. Windows: Type:
24. Vernacular or property type: Industrial/Warehouse	31. Chimney placement:	Panes
25. Architectural style: Modern Movements	32. Structural system:	38. Acreage (rural): Visible from public road? <input type="checkbox"/>
26. Plan Shape:	33. Exterior wall cladding:	39. Changes: (describe in box 41 cont.) <input type="checkbox"/> Addition Date(s): <input type="checkbox"/> Altered Date(s): <input type="checkbox"/> Moved Date(s): <input type="checkbox"/> Other Date(s):
27. Number of Stories:	34. Foundation Material:	Endangered by:
28. No. of bays (1st floor)	35. Basement type:	40. No. outbuildings (describe in box 40 cont.):
29. Roof Type:	36. Front Porch Type:	41. Further description of building features and associated resources on continuation page. <input type="checkbox"/>

OTHER

42. Current Owner/address: CHICAGO TRADING INC	43. Inventory form prepared by (name):	44. Survey date:
1211 N JEFFERSON AVE ST LOUIS MO 63106	Additional Information/revisions by:	45. Date of revisions:
FOR SHPO USE:		Survey Category: <input type="checkbox"/> RLS <input type="checkbox"/> ILS <input type="checkbox"/> Significant Properties List

Date entered in inventory:	Level of survey: <input type="checkbox"/> reconnaissance <input type="checkbox"/> intensive	Additional research? <input type="checkbox"/> yes <input type="checkbox"/> no
National Register Status: <input type="checkbox"/> listed <input type="checkbox"/> in listed district	Other:	
Name:		
<input type="checkbox"/> pending listing <input type="checkbox"/> not eligible <input type="checkbox"/> eligible(district) <input type="checkbox"/> eligible (individually) <input type="checkbox"/> not determined		



ARCHITECTURAL/HISTORIC INVENTORY FORM

1211 N JEFFERSON AV

LOCATION MAP (include north arrow):

SITE MAP/PLAN (include north arrow):

Insert photograph of primary structure on property:

Photo 1:

Photo 2:

Description:

Description:

Date:

CD No.:

Image No.

Date:

CD No.:

Image No.

Photographer:

Main Photo: Images2012\CompleteSurveyPhotos\JeffersonN1211.JPG



ARCHITECTURAL/HISTORIC INVENTORY FORM

1211 N JEFFERSON AV

21.(cont.) History:and significance. Expand box as necessary or add continuation pages.

22. (cont.) Sources of information. Expand box as necessary or add continuation pages.

40. (cont.) Description of environment and outbuilding. Expand box as necessary or add continuation pages.

41. (cont.) Description of primary resource. Expand box as necessary, or add continuation pages.

standard warehouse brick 1st floor





ARCHITECTURAL/HISTORIC INVENTORY FORM

1. Survey no. SLC-AS-047-0112		2. Survey name: Thematic Survey of Modern Movement Architecture in St. Louis	
3. County: St. Louis [Independent City]		4. Address: 201 S JEFFERSON AV	
Alternate address if applicable			
5. City/State: St. Louis [Independent City], M		6. UTM: LAT 38.629804 LONG: -90.216808	7. Township/Range/Section: T: R: S: N/A
8. Historic Name (if known): Undetermined		9. Present/other name (if known): Youth Build St. Louis	
10. Ownership: Private	11a. Historic Use (if known): Commerce Trade		11b. Current Use:

HISTORICAL DATA

12. Construction date: Major addition/alteration date:	1966 N/A	15. Architect: Undetermined	18. Previously surveyed? <input type="checkbox"/> Cite survey name in box 22 cont. (page 3)
13. Significant date/period: 1966		16. Builder/contractor: Undetermined	19. On National Register? Cite nomination name in box 22 cont. (page 3)
14. Area(s) of significance: To be determined		17. Original or significant owner: Fortune Jefferson Redevelopment	20. National Register eligible? Not determined
21. History and significance on continuation page. <input checked="" type="checkbox"/>		22. Sources of information on continuation page. <input checked="" type="checkbox"/>	Historic District Potential? <input checked="" type="checkbox"/> Name of Potential District? Mill Creek Park Historic District

ARCHITECTURAL INFORMATION

23. Category of Property: Building	30. Roof Material: Asphalt	37. Windows: Type: Fixed
24. Vernacular or property type: Office Building	31. Chimney placement:	Panes: Dark
25. Architectural style: Modern Movements	32. Structural system: Concrete Block	38. Acreage (rural): Visible from public road? <input type="checkbox"/>
26. Plan Shape: L-shape	33. Exterior wall cladding: Brick	39. Changes: (describe in box 41 cont.) <input type="checkbox"/> Addition Date(s): <input type="checkbox"/> Altered Date(s): <input type="checkbox"/> Moved Date(s): <input type="checkbox"/> Other Date(s):
27. Number of Stories: 1-story	34. Foundation Material: Concrete	Endangered by:
28. No. of bays (1st floor): 4	35. Basement type: Undetermined	40. No. outbuildings (describe in box 40 cont.): 0
29. Roof Type: Flat	36. Front Porch Type: N/A	41. Further description of building features and associated resources on continuation page. <input checked="" type="checkbox"/>

OTHER

42. Current Owner/address: MO REAL ESTATE & INSURANCE AGENCY 721 W MAIN ST BELLEVILLE IL 62222	43. Inventory form prepared by (name): Jan Cameron Cultural Resources Office Additional Information/revisions by: Betsy Bradley Cultural Resources Office	44. Survey date: 45. Date of revisions: Survey Category: <input checked="" type="checkbox"/> RLS <input type="checkbox"/> ILS <input type="checkbox"/> Significant Properties List
---	--	---

FOR SHPO USE:

Date entered in inventory:	Level of survey: <input type="checkbox"/> reconnaissance <input type="checkbox"/> intensive	Additional research? <input type="checkbox"/> yes <input type="checkbox"/> no
National Register Status: <input type="checkbox"/> listed <input type="checkbox"/> in listed district	Other:	
Name:		
<input type="checkbox"/> pending listing <input type="checkbox"/> not eligible <input type="checkbox"/> eligible(district) <input type="checkbox"/> eligible (individually) <input type="checkbox"/> not determined		



ARCHITECTURAL/HISTORIC INVENTORY FORM

201 S JEFFERSON AV

LOCATION MAP (include north arrow):

SITE MAP/PLAN (include north arrow):

Insert photograph of primary structure on property:

Photo 1:

Photo 2:

Description:

Looking northeast at building.

Description:

Date:

CD No.:

Image No.

Date:

CD No.:

Image No.

Photographer: City of St Louis

Main Photo: Images2012\201 S JEFFERSON AV.JPG



ARCHITECTURAL/HISTORIC INVENTORY FORM

201 S JEFFERSON AV

21.(cont.) History:and significance. Expand box as necessary or add continuation pages.

22. (cont.) Sources of information. Expand box as necessary or add continuation pages.

Building Permit: C5687 6/27/1966 Construct 1-story brick building, \$111,390.

40. (cont.) Description of environment and outbuilding. Expand box as necessary or add continuation pages.

41. (cont.) Description of primary resource. Expand box as necessary, or add continuation pages.

This office and film exchange building has a façade dominated by the contrast between the dark colors of the raised foundation, exposed framing elements, and window areas, and the light-colored brick panels that enclose most of the façade. A dark-colored aluminum storefront system forms a corner entrance area on the south end of the Jefferson Street façade; similar materials are used in window bays. The façade is set back on the south end of the building facing Jefferson. Broad panels of the light-colored brick veneer the north side façade facing Walnut Place.



201 S Jefferson



0 4884 ft

WALNUT PL

201 S Jefferson

S JEFFERSON AVE



0 44ft



ARCHITECTURAL/HISTORIC INVENTORY FORM

1. Survey no. SLC-AS-047		2. Survey name: Thematic Survey of Midcentury Modern Movement Nonresidential Architecture in St. Louis	
3. County: St. Louis [Independent City]		4. Address: 210 S JEFFERSON AV	
Alternate address if applicable			
5. City/State: St. Louis [Independent City], M		6. UTM: LAT LONG:	7. Township/Range/Section: T: R: S: N/A
8. Historic Name (if known):		9. Present/other name (if known):	
10. Ownership:	11a. Historic Use (if known):	11b. Current Use:	

HISTORICAL DATA

12. Construction date: Major addition/alteration date:	1975	15. Architect:	18. Previously surveyed? <input type="checkbox"/> Cite survey name in box 22 cont. (page 3)
13. Significant date/period:		16. Builder/contractor:	19. On National Register? Cite nomination name in box 22 cont. (page 3)
14. Area(s) of significance:		17. Original or significant owner:	20. National Register eligible?
21. History and significance on continuation page. <input type="checkbox"/>		22. Sources of information on continuation page. <input type="checkbox"/>	Historic District Potential? <input type="checkbox"/> Name of Potential District?

ARCHITECTURAL INFORMATION

23. Category of Property:	30. Roof Material:	37. Windows: Type:
24. Vernacular or property type: Office Building	31. Chimney placement:	Panes
25. Architectural style: Modern Movements	32. Structural system:	38. Acreage (rural): Visible from public road? <input type="checkbox"/>
26. Plan Shape:	33. Exterior wall cladding:	39. Changes: (describe in box 41 cont.) <input type="checkbox"/> Addition Date(s): <input type="checkbox"/> Altered Date(s): <input type="checkbox"/> Moved Date(s): <input type="checkbox"/> Other Date(s):
27. Number of Stories:	34. Foundation Material:	Endangered by:
28. No. of bays (1st floor)	35. Basement type:	40. No. outbuildings (describe in box 40 cont.):
29. Roof Type:	36. Front Porch Type:	41. Further description of building features and associated resources on continuation page. <input type="checkbox"/>

OTHER

42. Current Owner/address: STATE OF MISSOURI	43. Inventory form prepared by (name):	44. Survey date:
MO ST CAPITAL 201 W CAPITOL AVE	Additional Information/revisions by:	45. Date of revisions:
JEFFERSON CTY 65101		Survey Category: <input type="checkbox"/> RLS <input type="checkbox"/> ILS <input type="checkbox"/> Significant Properties List

FOR SHPO USE:

Date entered in inventory:	Level of survey: <input type="checkbox"/> reconnaissance <input type="checkbox"/> intensive	Additional research? <input type="checkbox"/> yes <input type="checkbox"/> no
National Register Status: <input type="checkbox"/> listed <input type="checkbox"/> in listed district	Other:	
Name:		
<input type="checkbox"/> pending listing <input type="checkbox"/> not eligible <input type="checkbox"/> eligible(district) <input type="checkbox"/> eligible (individually) <input type="checkbox"/> not determined		



ARCHITECTURAL/HISTORIC INVENTORY FORM

210 S JEFFERSON AV

LOCATION MAP (include north arrow):

SITE MAP/PLAN (include north arrow):

Insert photograph of primary structure on property:

Photo 1:

Photo 2:

Description:

Description:

Date:

CD No.:

Image No.

Date:

CD No.:

Image No.

Photographer:

Main Photo: Images2012\CompleteSurveyPhotos\JeffersonS210.JPG



ARCHITECTURAL/HISTORIC INVENTORY FORM

210 S JEFFERSON AV

21.(cont.) History:and significance. Expand box as necessary or add continuation pages.

22. (cont.) Sources of information. Expand box as necessary or add continuation pages.

40. (cont.) Description of environment and outbuilding. Expand box as necessary or add continuation pages.

41. (cont.) Description of primary resource. Expand box as necessary, or add continuation pages.

Potential HD



220



ARCHITECTURAL/HISTORIC INVENTORY FORM

1. Survey no. SLC-AS-047-0113		2. Survey name: Thematic Survey of Midcentury Modern Movement Nonresidential Architecture in St. Louis	
3. County: St. Louis [Independent City]		4. Address: 211 S JEFFERSON AV	
Alternate address if applicable			
5. City/State: St. Louis [Independent City], M		6. UTM: or: LAT 38:37:46.78 LONG: 90:12:59.93	7. Township/Range/Section: T: R: S: N/A
8. Historic Name (if known): Undetermined		9. Present/other name (if known): Undetermined	
10. Ownership: Private		11a. Historic Use (if known): Commerce Trade	
		11b. Current Use:	

HISTORICAL DATA

12. Construction date: Major addition/alteration date:	1965 N/A	15. Architect: Walter Geil, engineer (no arch.)	18. Previously surveyed? <input type="checkbox"/> Cite survey name in box 22 cont. (page 3)
13. Significant date/period: 1965		16. Builder/contractor: Martin Bloom & Assoc.	19. On National Register? Cite nomination name in box 22 cont. (page 3)
14. Area(s) of significance: To be determined		17. Original or significant owner: Undetermined	20. National Register eligible? Not determined
21. History and significance on continuation page. <input type="checkbox"/>		22. Sources of information on continuation page. <input checked="" type="checkbox"/>	Historic District Potential? <input type="checkbox"/> Name of Potential District?

ARCHITECTURAL INFORMATION

23. Category of Property: Building	30. Roof Material: Undetermined	37. Windows: Non Historic Type: Fixed
24. Vernacular or property type: Office Building	31. Chimney placement: None	Panes 4 vertical
25. Architectural style: Modern Movements	32. Structural system: Undetermined	38. Acreage (rural): Visible from public road? <input checked="" type="checkbox"/>
26. Plan Shape: Rectangular Long St. Fac	33. Exterior wall cladding: Brick	39. Changes: (describe in box 41 cont.) <input type="checkbox"/> Addition Date(s): <input type="checkbox"/> Altered Date(s): <input type="checkbox"/> Moved Date(s): <input type="checkbox"/> Other Date(s):
27. Number of Stories: 1-story	34. Foundation Material: Concrete	Endangered by:
28. No. of bays (1st floor): 5	35. Basement type: Undetermined	40. No. outbuildings (describe in box 40 cont.): 0
29. Roof Type: Flat	36. Front Porch Type: N/A	41. Further description of building features and associated resources on continuation page. <input checked="" type="checkbox"/>

OTHER

42. Current Owner/address: 211 S JEFFERSON LLC		43. Inventory form prepared by (name): Patience Stuart Peter Meijer Architect, PC	44. Survey date:
211 S JEFFERSON AVE ST LOUIS MO 63103		Additional Information/revisions by: Betsy Bradley	45. Date of revisions:
FOR SHPO USE:		Cultural Resources Office	Survey Category: <input checked="" type="checkbox"/> RLS <input type="checkbox"/> ILS <input type="checkbox"/> Significant Properties List

Date entered in inventory:	Level of survey: <input type="checkbox"/> reconnaissance <input type="checkbox"/> intensive	Additional research? <input type="checkbox"/> yes <input type="checkbox"/> no
National Register Status: <input type="checkbox"/> listed <input type="checkbox"/> in listed district	Other:	
Name:		
<input type="checkbox"/> pending listing <input type="checkbox"/> not eligible <input type="checkbox"/> eligible(district) <input type="checkbox"/> eligible (individually) <input type="checkbox"/> not determined		



ARCHITECTURAL/HISTORIC INVENTORY FORM

211 S JEFFERSON AV

LOCATION MAP (include north arrow):

SITE MAP/PLAN (include north arrow):

Insert photograph of primary structure on property:

Photo 1:

Photo 2:

Description:

Looking southwest at building.

Description:

Date:

CD No.:

Image No.

Date:

CD No.:

Image No.

Photographer: PMA

Main Photo: Images2012\211 S JEFFERSON AV_0001.jpg



ARCHITECTURAL/HISTORIC INVENTORY FORM

211 S JEFFERSON AV

21.(cont.) History:and significance. Expand box as necessary or add continuation pages.

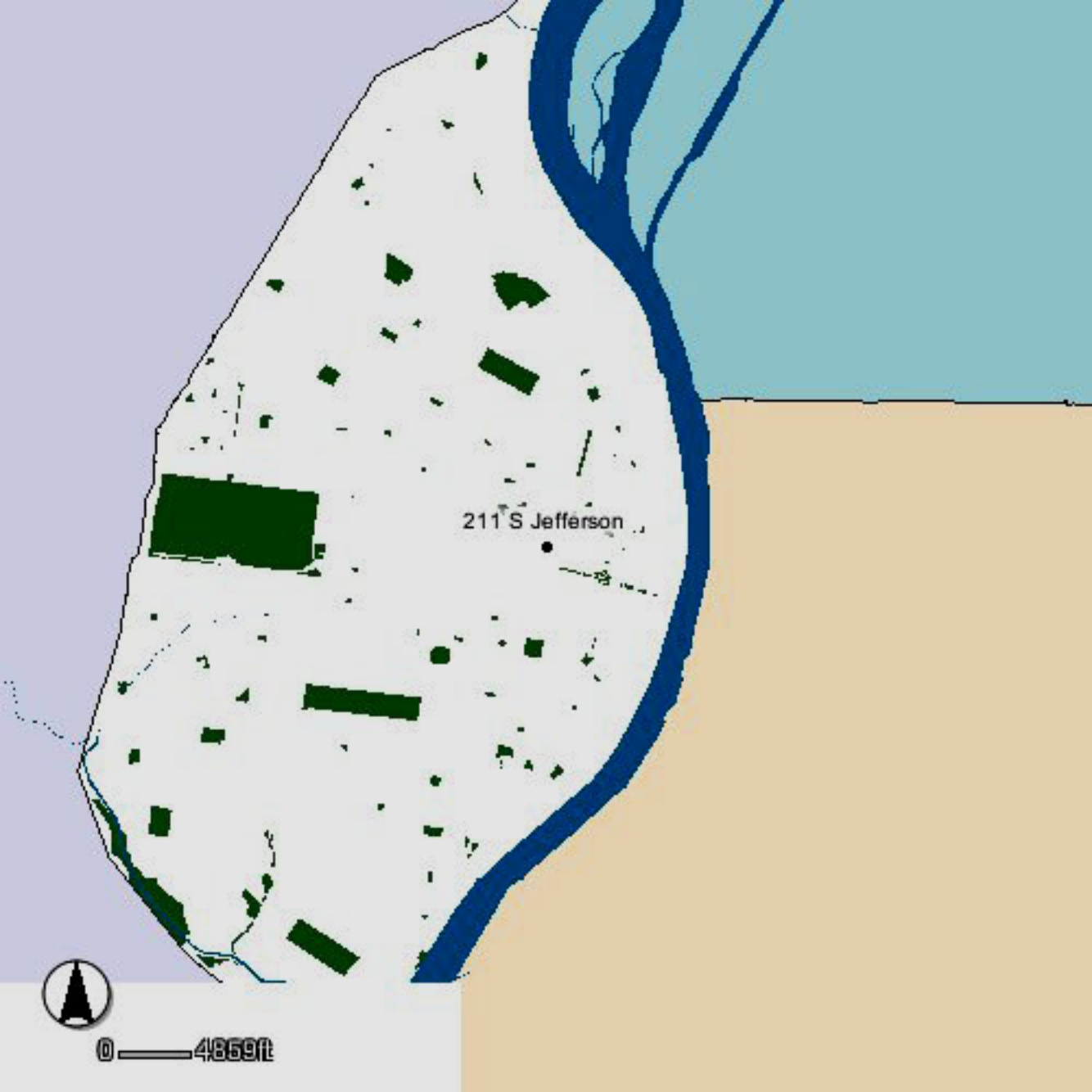
22. (cont.) Sources of information. Expand box as necessary or add continuation pages.

City of St Louis building permit #C771, /13/1965: "Fortune Jefferson Redevelop. Corp. Martin Bloom & Associates, B 15 N Brentwood; Walter Geil, E; no architect listed; office and warehouse for General Fireproofing Co., \$80,000"

40. (cont.) Description of environment and outbuilding. Expand box as necessary or add continuation pages.

41. (cont.) Description of primary resource. Expand box as necessary, or add continuation pages.

This free standing building has a rectangular footprint with a recessed entry area at the front corner. One story in height, the building has concrete foundations, running bond brick cladding, and a flat roof. The windows, which may have been replaced, are in bays of four vertically oriented panes. Over the main entry there is a metal awning supported by metal posts. Metal drain pipes punctuate the facades in equal bays of approximately 30' and the south façade is devoid of fenestration.



211 S Jefferson



0 — 4869 ft

N JEFFERSON AVE
N JEFFERSON AVE

ST CHARLES ST

211 S Jefferson



0 — 271L

LOCUST ST



211

211
**Clean-Tech
Company**

PRIVATE PROPERTY
**NO
TRESPASSING**



ARCHITECTURAL/HISTORIC INVENTORY FORM

1. Survey no. SLC-AS-047-0114		2. Survey name: Thematic Survey of Midcentury Modern Movement Nonresidential Architecture in St. Louis	
3. County: St. Louis [Independent City]		4. Address: 227 S JEFFERSON AV	
Alternate address if applicable		2601 Clark Av	
5. City/State: St. Louis [Independent City], M		6. UTM:	or: LAT 38:37:44.17 LONG: 90:13:1.30
7. Township/Range/Section: T: R: S: N/A			
8. Historic Name (if known): Undetermined		9. Present/other name (if known): Undetermined	
10. Ownership: Private		11a. Historic Use (if known): Commerce Trade	
		11b. Current Use:	

HISTORICAL DATA

12. Construction date: Major addition/alteration date:	1966 N/A	15. Architect: Undetermined	18. Previously surveyed? <input type="checkbox"/> Cite survey name in box 22 cont. (page 3)
13. Significant date/period: 1966		16. Builder/contractor: Undetermined	19. On National Register? Cite nomination name in box 22 cont. (page 3)
14. Area(s) of significance: To be determined		17. Original or significant owner: Undetermined	20. National Register eligible? Not determined
21. History and significance on continuation page. <input type="checkbox"/>		22. Sources of information on continuation page. <input type="checkbox"/>	Historic District Potential? <input checked="" type="checkbox"/> Name of Potential District? Mill Creek Park Historic District

ARCHITECTURAL INFORMATION

23. Category of Property: Building	30. Roof Material: Undetermined	37. Windows: Non Historic Type: Fixed
24. Vernacular or property type: Office Building	31. Chimney placement: None	Panes storefront
25. Architectural style: International Style	32. Structural system: Undetermined	38. Acreage (rural): Visible from public road? <input checked="" type="checkbox"/>
26. Plan Shape: Rectangular Long St. Fac	33. Exterior wall cladding: Brick	39. Changes: (describe in box 41 cont.) <input type="checkbox"/> Addition Date(s): <input type="checkbox"/> Altered Date(s): <input type="checkbox"/> Moved Date(s): <input type="checkbox"/> Other Date(s):
27. Number of Stories: 1-story	34. Foundation Material: Concrete	Endangered by:
28. No. of bays (1st floor): 2	35. Basement type: Undetermined	40. No. outbuildings (describe in box 40 cont.): 0
29. Roof Type: Flat	36. Front Porch Type: N/A	41. Further description of building features and associated resources on continuation page. <input checked="" type="checkbox"/>

OTHER

42. Current Owner/address: KOCIELA & COTTAM HOLDINGS LLC		43. Inventory form prepared by (name): Patience Stuart Peter Meijer Architect, PC		44. Survey date:
227 S JEFFERSON ST LOUIS MO 63103		Additional Information/revisions by: Betsy Bradley		45. Date of revisions:
FOR SHPO USE:		Cultural Resources Office		Survey Category: <input checked="" type="checkbox"/> RLS <input type="checkbox"/> ILS <input type="checkbox"/> Significant Properties List

Date entered in inventory:	Level of survey: <input type="checkbox"/> reconnaissance <input type="checkbox"/> intensive	Additional research? <input type="checkbox"/> yes <input type="checkbox"/> no
National Register Status: <input type="checkbox"/> listed <input type="checkbox"/> in listed district	Other:	
Name:		
<input type="checkbox"/> pending listing <input type="checkbox"/> not eligible <input type="checkbox"/> eligible(district) <input type="checkbox"/> eligible (individually) <input type="checkbox"/> not determined		



ARCHITECTURAL/HISTORIC INVENTORY FORM

227 S JEFFERSON AV

LOCATION MAP (include north arrow):

SITE MAP/PLAN (include north arrow):

Insert photograph of primary structure on property:

Photo 1:

Photo 2:

Description:

Looking west at building.

Description:

Date:

CD No.:

Image No.

Date:

CD No.:

Image No.

Photographer: PMA

Main Photo: Images2012\227 S JEFFERSON AV.JPG



ARCHITECTURAL/HISTORIC INVENTORY FORM

227 S JEFFERSON AV

21.(cont.) History:and significance. Expand box as necessary or add continuation pages.

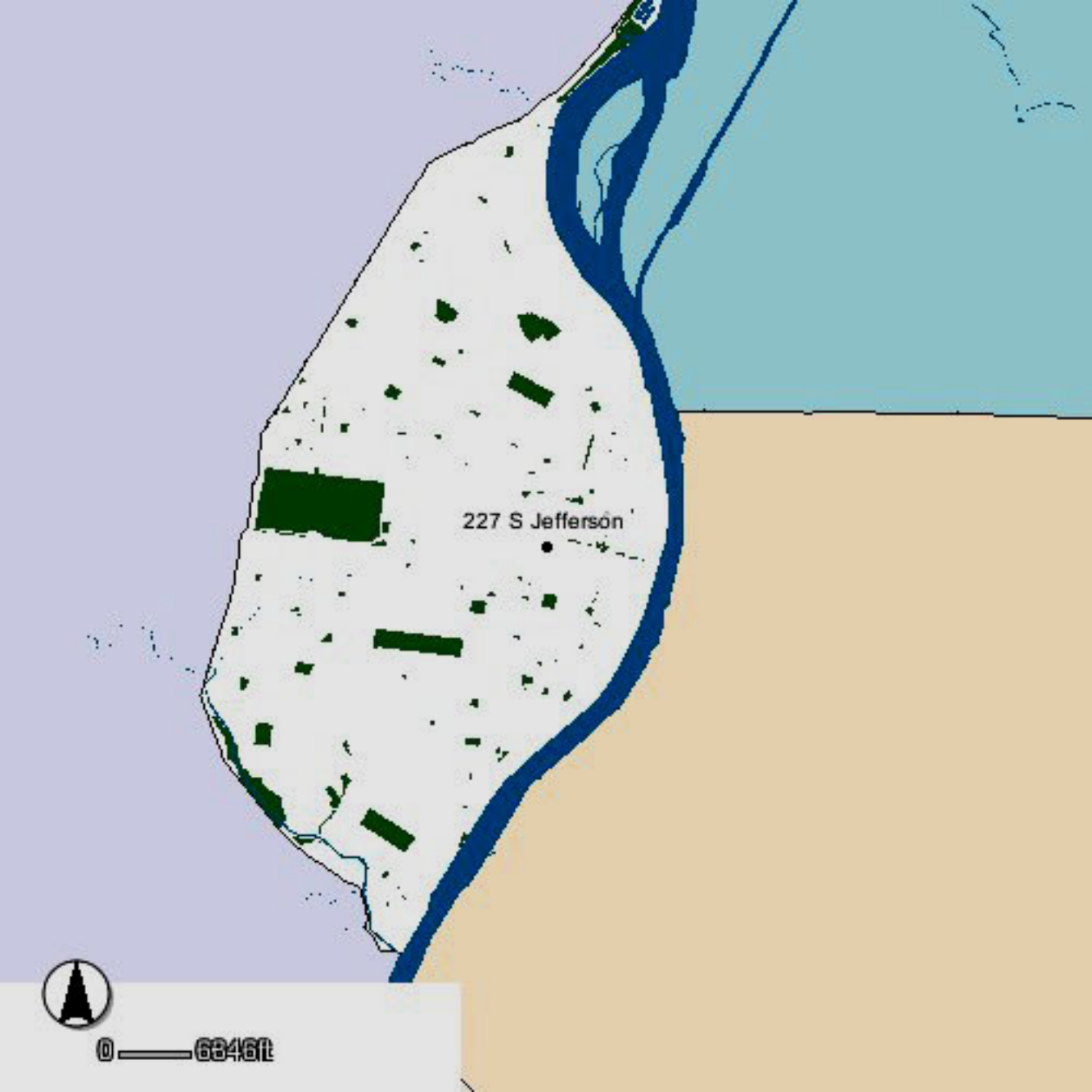
22. (cont.) Sources of information. Expand box as necessary or add continuation pages.

No building permits were found for this property.

40. (cont.) Description of environment and outbuilding. Expand box as necessary or add continuation pages.

41. (cont.) Description of primary resource. Expand box as necessary, or add continuation pages.

This single story free standing building features a rectangular footprint, concrete foundation, brick cladding and a flat roof. The Jefferson façade has a recessed window bay of 17 3-part windows, all vertically oriented. The concrete foundation extends up to the sill height here and the windows extend to the roof making this area void of brick. On the Clark Ave façade the brick work alternates from red to white-washed and the white-washed bricks are recessed by one width. The entire building features a simple white cornice with metal coping.



A map of a coastal area. A river flows from the top right towards the bottom left, forming a peninsula. The land is white with several dark green rectangular shapes representing buildings. A black dot is located near the center of the peninsula. The area to the left of the peninsula is light blue, and the area to the right is light orange. A north arrow and a scale bar are in the bottom left corner.

227 S Jefferson



0 — 6346 ft

S JEFFERSON AVE

227 S Jefferson

CLARK AVE



0 — 360



227

227



ARCHITECTURAL/HISTORIC INVENTORY FORM

1. Survey no. SLC-AS-047	2. Survey name: Thematic Survey of Midcentury Modern Movement Nonresidential Architecture in St. Louis		
3. County: St. Louis [Independent City]	4. Address: 520 S JEFFERSON AV		
Alternate address if applicable			
5. City/State: St. Louis [Independent City], M	6. UTM:	or: LAT	7. Township/Range/Section: T: R: S: N/A
8. Historic Name (if known):		9. Present/other name (if known):	
10. Ownership:	11a. Historic Use (if known):	11b. Current Use:	

HISTORICAL DATA

12. Construction date: Major addition/alteration date:	1965 1965	15. Architect:	18. Previously surveyed? <input type="checkbox"/> Cite survey name in box 22 cont. (page 3)
13. Significant date/period:		16. Builder/contractor:	19. On National Register? Cite nomination name in box 22 cont. (page 3)
14. Area(s) of significance:		17. Original or significant owner:	20. National Register eligible?
21. History and significance on continuation page. <input type="checkbox"/>		22. Sources of information on continuation page. <input type="checkbox"/>	Historic District Potential? <input type="checkbox"/> Name of Potential District?

ARCHITECTURAL INFORMATION

23. Category of Property:	30. Roof Material:	37. Windows: Type:
24. Vernacular or property type: Office in Front of Other Use	31. Chimney placement:	Panes
25. Architectural style: Modern Movements	32. Structural system:	38. Acreage (rural): Visible from public road? <input type="checkbox"/>
26. Plan Shape:	33. Exterior wall cladding:	39. Changes: (describe in box 41 cont.) <input type="checkbox"/> Addition Date(s): <input type="checkbox"/> Altered Date(s): <input type="checkbox"/> Moved Date(s): <input type="checkbox"/> Other Date(s):
27. Number of Stories:	34. Foundation Material:	Endangered by:
28. No. of bays (1st floor)	35. Basement type:	40. No. outbuildings (describe in box 40 cont.):
29. Roof Type:	36. Front Porch Type:	41. Further description of building features and associated resources on continuation page. <input type="checkbox"/>

OTHER

42. Current Owner/address: MOROC CORPORATION BT-OH, LLC P O BOX 28606 - ATTN: REAL ESTATE ATLANTA GA 30358	43. Inventory form prepared by (name): Additional Information/revisions by:	44. Survey date: 45. Date of revisions: Survey Category: <input type="checkbox"/> RLS <input type="checkbox"/> ILS <input type="checkbox"/> Significant Properties List
--	--	--

FOR SHPO USE:

Date entered in inventory:	Level of survey: <input type="checkbox"/> reconnaissance <input type="checkbox"/> intensive	Additional research? <input type="checkbox"/> yes <input type="checkbox"/> no
National Register Status: <input type="checkbox"/> listed <input type="checkbox"/> in listed district	Other:	
Name:		
<input type="checkbox"/> pending listing <input type="checkbox"/> not eligible <input type="checkbox"/> eligible(district) <input type="checkbox"/> eligible (individually) <input type="checkbox"/> not determined		



ARCHITECTURAL/HISTORIC INVENTORY FORM

520 S JEFFERSON AV

LOCATION MAP (include north arrow):

SITE MAP/PLAN (include north arrow):

Insert photograph of primary structure on property:

Photo 1:

Photo 2:

Description:

Description:

Date:

CD No.:

Image No.

Date:

CD No.:

Image No.

Photographer:

Main Photo: Images2012\CompleteSurveyPhotos\JeffersonS520.JPG



MISSOURI DEPARTMENT OF NATURAL RESOURCES
STATE HISTORIC PRESERVATION OFFICE, P.O. Box 176, Jefferson City, MO 65102

ARCHITECTURAL/HISTORIC INVENTORY FORM

520 S JEFFERSON AV

21.(cont.) History:and significance. Expand box as necessary or add continuation pages.

22. (cont.) Sources of information. Expand box as necessary or add continuation pages.

40. (cont.) Description of environment and outbuilding. Expand box as necessary or add continuation pages.

41. (cont.) Description of primary resource. Expand box as necessary, or add continuation pages.

UPS.





ARCHITECTURAL/HISTORIC INVENTORY FORM

1. Survey no. SLC-AS-047	2. Survey name: Thematic Survey of Midcentury Modern Movement Nonresidential Architecture in St. Louis		
3. County: St. Louis [Independent City]	4. Address: 1647-59 S JEFFERSON AV		
Alternate address if applicable			
5. City/State: St. Louis [Independent City], M	6. UTM:	or: LAT	7. Township/Range/Section: T: R: S: N/A
8. Historic Name (if known):		9. Present/other name (if known):	
10. Ownership:	11a. Historic Use (if known):	11b. Current Use:	

HISTORICAL DATA

12. Construction date: Major addition/alteration date:	1950	15. Architect:	18. Previously surveyed? <input type="checkbox"/> Cite survey name in box 22 cont. (page 3)
13. Significant date/period:		16. Builder/contractor:	
14. Area(s) of significance:		17. Original or significant owner:	19. On National Register? Cite nomination name in box 22 cont. (page 3)
			20. National Register eligible?
21. History and significance on continuation page. <input type="checkbox"/>		22. Sources of information on continuation page. <input type="checkbox"/>	Historic District Potential? <input type="checkbox"/> Name of Potential District?

ARCHITECTURAL INFORMATION

23. Category of Property:	30. Roof Material:	37. Windows: Type:
		Panes
24. Vernacular or property type: Gas Station	31. Chimney placement:	38. Acreage (rural): Visible from public road? <input type="checkbox"/>
25. Architectural style: Modern Movements	32. Structural system:	39. Changes: (describe in box 41 cont.)
26. Plan Shape:	33. Exterior wall cladding:	<input type="checkbox"/> Addition Date(s)
		<input type="checkbox"/> Altered Date(s)
27. Number of Stories:	34. Foundation Material:	<input type="checkbox"/> Moved Date(s)
		<input type="checkbox"/> Other Date(s)
		Endangered by:
28. No. of bays (1st floor)	35. Basement type:	40. No. outbuildings (describe in box 40 cont.):
29. Roof Type:	36. Front Porch Type:	41. Further description of building features and associated resources on continuation page. <input type="checkbox"/>

OTHER

42. Current Owner/address: MPC NO 44 LLC	43. Inventory form prepared by (name):	44. Survey date:
6760 SOUTHWEST AV ST LOUIS MO 631432634	Additional Information/revisions by:	45. Date of revisions:
FOR SHPO USE:		Survey Category: <input type="checkbox"/> RLS <input type="checkbox"/> ILS <input type="checkbox"/> Significant Properties List

Date entered in inventory:	Level of survey: <input type="checkbox"/> reconnaissance <input type="checkbox"/> intensive	Additional research? <input type="checkbox"/> yes <input type="checkbox"/> no
National Register Status: <input type="checkbox"/> listed <input type="checkbox"/> in listed district	Other:	
Name:		
<input type="checkbox"/> pending listing <input type="checkbox"/> not eligible <input type="checkbox"/> eligible(district) <input type="checkbox"/> eligible (individually) <input type="checkbox"/> not determined		



ARCHITECTURAL/HISTORIC INVENTORY FORM

1647-59 S JEFFERSON AV

LOCATION MAP (include north arrow):

SITE MAP/PLAN (include north arrow):

Insert photograph of primary structure on property:

Photo 1:

Photo 2:

Description:

Description:

Date:

CD No.:

Image No.

Date:

CD No.:

Image No.

Photographer:

Main Photo: Images2012\CompleteSurveyPhotos\JeffersonS1647.JPG



ARCHITECTURAL/HISTORIC INVENTORY FORM

1647-59 S JEFFERSON AV

21.(cont.) History:and significance. Expand box as necessary or add continuation pages.

22. (cont.) Sources of information. Expand box as necessary or add continuation pages.

40. (cont.) Description of environment and outbuilding. Expand box as necessary or add continuation pages.

41. (cont.) Description of primary resource. Expand box as necessary, or add continuation pages.

Midwest Gas. Remodeled





ARCHITECTURAL/HISTORIC INVENTORY FORM

1. Survey no. SLC-AS-047	2. Survey name: Thematic Survey of Midcentury Modern Movement Nonresidential Architecture in St. Louis		
3. County: St. Louis [Independent City]	4. Address: 2100 S JEFFERSON AV		
Alternate address if applicable			
5. City/State: St. Louis [Independent City], M	6. UTM:	or: LAT	7. Township/Range/Section: T: R: S: N/A
8. Historic Name (if known):		9. Present/other name (if known):	
10. Ownership:	11a. Historic Use (if known):	11b. Current Use:	

HISTORICAL DATA

12. Construction date: Major addition/alteration date:	1953	15. Architect:	18. Previously surveyed? <input type="checkbox"/> Cite survey name in box 22 cont. (page 3)
13. Significant date/period:		16. Builder/contractor:	19. On National Register? Cite nomination name in box 22 cont. (page 3)
14. Area(s) of significance:		17. Original or significant owner:	20. National Register eligible?
21. History and significance on continuation page. <input type="checkbox"/>		22. Sources of information on continuation page. <input type="checkbox"/>	Historic District Potential? <input type="checkbox"/> Name of Potential District?

ARCHITECTURAL INFORMATION

23. Category of Property:	30. Roof Material:	37. Windows: Type:
24. Vernacular or property type: Gas Station	31. Chimney placement:	Panes
25. Architectural style: Modern Movements	32. Structural system:	38. Acreage (rural): Visible from public road? <input type="checkbox"/>
26. Plan Shape:	33. Exterior wall cladding:	39. Changes: (describe in box 41 cont.) <input type="checkbox"/> Addition Date(s): <input type="checkbox"/> Altered Date(s): <input type="checkbox"/> Moved Date(s): <input type="checkbox"/> Other Date(s):
27. Number of Stories:	34. Foundation Material:	Endangered by:
28. No. of bays (1st floor)	35. Basement type:	40. No. outbuildings (describe in box 40 cont.):
29. Roof Type:	36. Front Porch Type:	41. Further description of building features and associated resources on continuation page. <input type="checkbox"/>

OTHER

42. Current Owner/address: SEIDENSTRICKER, LARRY K	43. Inventory form prepared by (name):	44. Survey date:
2855 MISSOURI AV ST LOUIS MO 63118	Additional Information/revisions by:	45. Date of revisions:
FOR SHPO USE:		Survey Category: <input type="checkbox"/> RLS <input type="checkbox"/> ILS <input type="checkbox"/> Significant Properties List

Date entered in inventory:	Level of survey: <input type="checkbox"/> reconnaissance <input type="checkbox"/> intensive	Additional research? <input type="checkbox"/> yes <input type="checkbox"/> no
National Register Status: <input type="checkbox"/> listed <input type="checkbox"/> in listed district	Other:	
Name:		
<input type="checkbox"/> pending listing <input type="checkbox"/> not eligible <input type="checkbox"/> eligible(district) <input type="checkbox"/> eligible (individually) <input type="checkbox"/> not determined		



ARCHITECTURAL/HISTORIC INVENTORY FORM

2100 S JEFFERSON AV

LOCATION MAP (include north arrow):

SITE MAP/PLAN (include north arrow):

Insert photograph of primary structure on property:

Photo 1:

Photo 2:

Description:

Description:

Date:

CD No.:

Image No.

Date:

CD No.:

Image No.

Photographer:

Main Photo: Images2012\CompleteSurveyPhotos\JeffersonS2100.JPG



ARCHITECTURAL/HISTORIC INVENTORY FORM

2100 S JEFFERSON AV

21.(cont.) History:and significance. Expand box as necessary or add continuation pages.

22. (cont.) Sources of information. Expand box as necessary or add continuation pages.

40. (cont.) Description of environment and outbuilding. Expand box as necessary or add continuation pages.

41. (cont.) Description of primary resource. Expand box as necessary, or add continuation pages.

2-bay garage. Mansard roof.



2100



ARCHITECTURAL/HISTORIC INVENTORY FORM

1. Survey no. SLC-AS-047		2. Survey name: Thematic Survey of Midcentury Modern Movement Nonresidential Architecture in St. Louis	
3. County: St. Louis [Independent City]		4. Address: 2333 S JEFFERSON AV	
Alternate address if applicable			
5. City/State: St. Louis [Independent City], M		6. UTM: LAT LONG:	7. Township/Range/Section: T: R: S: N/A
8. Historic Name (if known):		9. Present/other name (if known):	
10. Ownership:	11a. Historic Use (if known):	11b. Current Use:	

HISTORICAL DATA

12. Construction date: Major addition/alteration date:	1971	15. Architect:	18. Previously surveyed? <input type="checkbox"/> Cite survey name in box 22 cont. (page 3)
13. Significant date/period:		16. Builder/contractor:	19. On National Register? Cite nomination name in box 22 cont. (page 3)
14. Area(s) of significance:		17. Original or significant owner:	20. National Register eligible?
21. History and significance on continuation page. <input type="checkbox"/>		22. Sources of information on continuation page. <input type="checkbox"/>	Historic District Potential? <input type="checkbox"/> Name of Potential District?

ARCHITECTURAL INFORMATION

23. Category of Property:	30. Roof Material:	37. Windows: Type:
24. Vernacular or property type: Gas Station	31. Chimney placement:	Panes
25. Architectural style: Modern Movements	32. Structural system:	38. Acreage (rural): Visible from public road? <input type="checkbox"/>
26. Plan Shape:	33. Exterior wall cladding:	39. Changes: (describe in box 41 cont.) <input type="checkbox"/> Addition Date(s): <input type="checkbox"/> Altered Date(s): <input type="checkbox"/> Moved Date(s): <input type="checkbox"/> Other Date(s):
27. Number of Stories:	34. Foundation Material:	Endangered by:
28. No. of bays (1st floor)	35. Basement type:	40. No. outbuildings (describe in box 40 cont.):
29. Roof Type:	36. Front Porch Type:	41. Further description of building features and associated resources on continuation page. <input type="checkbox"/>

OTHER

42. Current Owner/address: CONVENIENCE HOLDINGS INC P O BOX 1707 JEFFERSON CTY MO 651021707	43. Inventory form prepared by (name): Additional Information/revisions by:	44. Survey date: 45. Date of revisions: Survey Category: <input type="checkbox"/> RLS <input type="checkbox"/> ILS <input type="checkbox"/> Significant Properties List
--	--	--

FOR SHPO USE:

Date entered in inventory:	Level of survey: <input type="checkbox"/> reconnaissance <input type="checkbox"/> intensive	Additional research? <input type="checkbox"/> yes <input type="checkbox"/> no
National Register Status: <input type="checkbox"/> listed <input type="checkbox"/> in listed district	Other:	
Name:		
<input type="checkbox"/> pending listing <input type="checkbox"/> not eligible <input type="checkbox"/> eligible(district) <input type="checkbox"/> eligible (individually) <input type="checkbox"/> not determined		



ARCHITECTURAL/HISTORIC INVENTORY FORM

2333 S JEFFERSON AV

LOCATION MAP (include north arrow):

SITE MAP/PLAN (include north arrow):

Insert photograph of primary structure on property:

Photo 1:

Photo 2:

Description:

Description:

Date:

CD No.:

Image No.

Date:

CD No.:

Image No.

Photographer:

Main Photo: Images2012\CompleteSurveyPhotos\Jeffersons2333.JPG



ARCHITECTURAL/HISTORIC INVENTORY FORM

2333 S JEFFERSON AV

21.(cont.) History:and significance. Expand box as necessary or add continuation pages.

22. (cont.) Sources of information. Expand box as necessary or add continuation pages.

40. (cont.) Description of environment and outbuilding. Expand box as necessary or add continuation pages.

41. (cont.) Description of primary resource. Expand box as necessary, or add continuation pages.

Hipped roof store with separate canopy over pumps. Connoco Gas





ARCHITECTURAL/HISTORIC INVENTORY FORM

1. Survey no. SLC-AS-047	2. Survey name: Thematic Survey of Midcentury Modern Movement Nonresidential Architecture in St. Louis		
3. County: St. Louis [Independent City]	4. Address: 2515-7 S JEFFERSON AV		
Alternate address if applicable			
5. City/State: St. Louis [Independent City], M	6. UTM:	or: LAT	7. Township/Range/Section: T: R: S: N/A
8. Historic Name (if known):		9. Present/other name (if known):	
10. Ownership:	11a. Historic Use (if known):	11b. Current Use:	

HISTORICAL DATA

12. Construction date: Major addition/alteration date:	1958	15. Architect:	18. Previously surveyed? <input type="checkbox"/> Cite survey name in box 22 cont. (page 3)
13. Significant date/period:		16. Builder/contractor:	
14. Area(s) of significance:		17. Original or significant owner:	19. On National Register? Cite nomination name in box 22 cont. (page 3)
			20. National Register eligible?
21. History and significance on continuation page. <input type="checkbox"/>		22. Sources of information on continuation page. <input type="checkbox"/>	Historic District Potential? <input type="checkbox"/> Name of Potential District?

ARCHITECTURAL INFORMATION

23. Category of Property:	30. Roof Material:	37. Windows: Type:
24. Vernacular or property type: 1-Story Commercial	31. Chimney placement:	Panes
25. Architectural style: Modern Movements	32. Structural system:	38. Acreage (rural): Visible from public road? <input type="checkbox"/>
26. Plan Shape:	33. Exterior wall cladding:	39. Changes: (describe in box 41 cont.) <input type="checkbox"/> Addition Date(s): <input type="checkbox"/> Altered Date(s): <input type="checkbox"/> Moved Date(s): <input type="checkbox"/> Other Date(s):
27. Number of Stories:	34. Foundation Material:	Endangered by:
28. No. of bays (1st floor)	35. Basement type:	40. No. outbuildings (describe in box 40 cont.):
29. Roof Type:	36. Front Porch Type:	41. Further description of building features and associated resources on continuation page. <input type="checkbox"/>

OTHER

42. Current Owner/address: RUH, RICHARD J & MARY C	43. Inventory form prepared by (name):	44. Survey date:
10254 JULIUS NORTHWAY ST LOUIS MO 63127	Additional Information/revisions by:	45. Date of revisions:
FOR SHPO USE:		Survey Category: <input type="checkbox"/> RLS <input type="checkbox"/> ILS <input type="checkbox"/> Significant Properties List

Date entered in inventory:	Level of survey: <input type="checkbox"/> reconnaissance <input type="checkbox"/> intensive	Additional research? <input type="checkbox"/> yes <input type="checkbox"/> no
National Register Status: <input type="checkbox"/> listed <input type="checkbox"/> in listed district	Other:	
Name:		
<input type="checkbox"/> pending listing <input type="checkbox"/> not eligible <input type="checkbox"/> eligible(district) <input type="checkbox"/> eligible (individually) <input type="checkbox"/> not determined		



MISSOURI DEPARTMENT OF NATURAL RESOURCES
STATE HISTORIC PRESERVATION OFFICE, P.O. Box 176, Jefferson City, MO 65102

ARCHITECTURAL/HISTORIC INVENTORY FORM

2515-7 S JEFFERSON AV

LOCATION MAP (include north arrow):

SITE MAP/PLAN (include north arrow):

Insert photograph of primary structure on property:

Photo 1:

Photo 2:

Description:

Description:

Date:

CD No.:

Image No.

Date:

CD No.:

Image No.

Photographer:

Main Photo: Images2012\CompleteSurveyPhotos\JeffersonS2515.JPG



ARCHITECTURAL/HISTORIC INVENTORY FORM

2515-7 S JEFFERSON AV

21.(cont.) History:and significance. Expand box as necessary or add continuation pages.

22. (cont.) Sources of information. Expand box as necessary or add continuation pages.

40. (cont.) Description of environment and outbuilding. Expand box as necessary or add continuation pages.

41. (cont.) Description of primary resource. Expand box as necessary, or add continuation pages.

Concrete block garage. Jefferson Gravois Tire



UNIROYAL

JEFFERSON GRAVOIS TIRE

BALKE BROWN
TRANSMISSION
For Sale
314.621.1414

PARKING ON
← SIDE →

DO NOT BLOCK
DOOR

OCM-315



ARCHITECTURAL/HISTORIC INVENTORY FORM

1. Survey no. SLC-AS-047	2. Survey name: Thematic Survey of Midcentury Modern Movement Nonresidential Architecture in St. Louis		
3. County: St. Louis [Independent City]	4. Address: 2700 S JEFFERSON AV		
Alternate address if applicable			
5. City/State: St. Louis [Independent City], M	6. UTM:	or: LAT	7. Township/Range/Section: T: R: S: N/A
8. Historic Name (if known):		9. Present/other name (if known):	
10. Ownership:	11a. Historic Use (if known):	11b. Current Use:	

HISTORICAL DATA

12. Construction date: Major addition/alteration date:	1959	15. Architect:	18. Previously surveyed? <input type="checkbox"/> Cite survey name in box 22 cont. (page 3)
13. Significant date/period:		16. Builder/contractor:	
14. Area(s) of significance:		17. Original or significant owner:	19. On National Register? Cite nomination name in box 22 cont. (page 3)
			20. National Register eligible?
21. History and significance on continuation page. <input type="checkbox"/>		22. Sources of information on continuation page. <input type="checkbox"/>	Historic District Potential? <input type="checkbox"/> Name of Potential District?

ARCHITECTURAL INFORMATION

23. Category of Property:	30. Roof Material:	37. Windows: Type:
24. Vernacular or property type: Institutional/Organization	31. Chimney placement:	Panes
25. Architectural style: Modern Movements	32. Structural system:	38. Acreage (rural): Visible from public road? <input type="checkbox"/>
26. Plan Shape:	33. Exterior wall cladding:	39. Changes: (describe in box 41 cont.) <input type="checkbox"/> Addition Date(s): <input type="checkbox"/> Altered Date(s): <input type="checkbox"/> Moved Date(s): <input type="checkbox"/> Other Date(s):
27. Number of Stories:	34. Foundation Material:	Endangered by:
28. No. of bays (1st floor)	35. Basement type:	40. No. outbuildings (describe in box 40 cont.):
29. Roof Type:	36. Front Porch Type:	41. Further description of building features and associated resources on continuation page. <input type="checkbox"/>

OTHER

42. Current Owner/address: GALLI, ROSE & CHARLES & DAVID & JOAN	43. Inventory form prepared by (name):	44. Survey date:
8836 BURNT OAK ST LOUIS MO 63123	Additional Information/revisions by:	45. Date of revisions:
FOR SHPO USE:		Survey Category: <input type="checkbox"/> RLS <input type="checkbox"/> ILS <input type="checkbox"/> Significant Properties List

Date entered in inventory:	Level of survey: <input type="checkbox"/> reconnaissance <input type="checkbox"/> intensive	Additional research? <input type="checkbox"/> yes <input type="checkbox"/> no
National Register Status: <input type="checkbox"/> listed <input type="checkbox"/> in listed district	Other:	
Name:		
<input type="checkbox"/> pending listing <input type="checkbox"/> not eligible <input type="checkbox"/> eligible(district) <input type="checkbox"/> eligible (individually) <input type="checkbox"/> not determined		



ARCHITECTURAL/HISTORIC INVENTORY FORM

2700 S JEFFERSON AV

LOCATION MAP (include north arrow):

SITE MAP/PLAN (include north arrow):

Insert photograph of primary structure on property:

Photo 1:

Photo 2:

Description:

Description:

Date:

CD No.:

Image No.

Date:

CD No.:

Image No.

Photographer:

Main Photo: Images2012\CompleteSurveyPhotos\JeffersonS2700.JPG



ARCHITECTURAL/HISTORIC INVENTORY FORM

2700 S JEFFERSON AV

21.(cont.) History:and significance. Expand box as necessary or add continuation pages.

22. (cont.) Sources of information. Expand box as necessary or add continuation pages.

40. (cont.) Description of environment and outbuilding. Expand box as necessary or add continuation pages.

41. (cont.) Description of primary resource. Expand box as necessary, or add continuation pages.

Benton Park U. S. Post office.



UNITED STATES
POST OFFICE





ARCHITECTURAL/HISTORIC INVENTORY FORM

1. Survey no. SLC-AS-047	2. Survey name: Thematic Survey of Midcentury Modern Movement Nonresidential Architecture in St. Louis		
3. County: St. Louis [Independent City]	4. Address: 2863-9 S JEFFERSON AV		
Alternate address if applicable			
5. City/State: St. Louis [Independent City], M	6. UTM:	or: LAT	7. Township/Range/Section: T: R: S: N/A
8. Historic Name (if known):		9. Present/other name (if known):	
10. Ownership:	11a. Historic Use (if known):	11b. Current Use:	

HISTORICAL DATA

12. Construction date: Major addition/alteration date:	1958	15. Architect:	18. Previously surveyed? <input type="checkbox"/> Cite survey name in box 22 cont. (page 3)
13. Significant date/period:		16. Builder/contractor:	
14. Area(s) of significance:		17. Original or significant owner:	19. On National Register? Cite nomination name in box 22 cont. (page 3)
			20. National Register eligible?
21. History and significance on continuation page. <input type="checkbox"/>		22. Sources of information on continuation page. <input type="checkbox"/>	Historic District Potential? <input type="checkbox"/> Name of Potential District?

ARCHITECTURAL INFORMATION

23. Category of Property:	30. Roof Material:	37. Windows: Type:
24. Vernacular or property type: Gas Station	31. Chimney placement:	Panes
25. Architectural style: Modern Movements	32. Structural system:	38. Acreage (rural): Visible from public road? <input type="checkbox"/>
26. Plan Shape:	33. Exterior wall cladding:	39. Changes: (describe in box 41 cont.) <input type="checkbox"/> Addition Date(s): <input type="checkbox"/> Altered Date(s): <input type="checkbox"/> Moved Date(s): <input type="checkbox"/> Other Date(s):
27. Number of Stories:	34. Foundation Material:	Endangered by:
28. No. of bays (1st floor)	35. Basement type:	40. No. outbuildings (describe in box 40 cont.):
29. Roof Type:	36. Front Porch Type:	41. Further description of building features and associated resources on continuation page. <input type="checkbox"/>

OTHER

42. Current Owner/address: ABOU NADER, NADER & NIGMEH	43. Inventory form prepared by (name):	44. Survey date:
2863 S JEFFERSON AV ST LOUIS MO 63118	Additional Information/revisions by:	45. Date of revisions:
FOR SHPO USE:		Survey Category: <input type="checkbox"/> RLS <input type="checkbox"/> ILS <input type="checkbox"/> Significant Properties List

Date entered in inventory:	Level of survey: <input type="checkbox"/> reconnaissance <input type="checkbox"/> intensive	Additional research? <input type="checkbox"/> yes <input type="checkbox"/> no
National Register Status: <input type="checkbox"/> listed <input type="checkbox"/> in listed district	Other:	
Name:		
<input type="checkbox"/> pending listing <input type="checkbox"/> not eligible <input type="checkbox"/> eligible(district) <input type="checkbox"/> eligible (individually) <input type="checkbox"/> not determined		



2863-9 S JEFFERSON AV

LOCATION MAP (include north arrow):	SITE MAP/PLAN (include north arrow):

Insert photograph of primary structure on property:

Photo 1:					Photo 2:						
Description:					Description:						
Date:		CD No.:		Image No.		Date:		CD No.:		Image No.	
Photographer:					Photographer:						
Main Photo:					Main Photo:					Images2012\CompleteSurveyPhotos\JeffersonS2863.JPG	



ARCHITECTURAL/HISTORIC INVENTORY FORM

2863-9 S JEFFERSON AV

21.(cont.) History:and significance. Expand box as necessary or add continuation pages.

22. (cont.) Sources of information. Expand box as necessary or add continuation pages.

40. (cont.) Description of environment and outbuilding. Expand box as necessary or add continuation pages.

41. (cont.) Description of primary resource. Expand box as necessary, or add continuation pages.

concrete block garage addition. Original shop has metal panel exterior



NADER & SONS

CUSTOM BODY

& AUTO BODY

2663

773-841

AMERICAN & FOREIGN CARS





ARCHITECTURAL/HISTORIC INVENTORY FORM

1. Survey no. SLC-AS-047	2. Survey name: Thematic Survey of Modern Movement Architecture in St. Louis		
3. County: St. Louis [Independent City]	4. Address: 2900-2818 S JEFFERSON AV		
Alternate address if applicable			
5. City/State:	6. UTM:	or: LAT	7. Township/Range/Section: T: R: S: N/A
		LONG:	
8. Historic Name (if known):		9. Present/other name (if known):	
10. Ownership:	11a. Historic Use (if known):	11b. Current Use:	

HISTORICAL DATA

12. Construction date:	15. Architect:	18. Previously surveyed? <input type="checkbox"/>
Major addition/alteration date:		Cite survey name in box 22 cont. (page 3)
13. Significant date/period:	16. Builder/contractor:	
14. Area(s) of significance:	17. Original or significant owner:	19. On National Register? Cite nomination name in box 22 cont. (page 3)
		20. National Register eligible?
21. History and significance on continuation page. <input type="checkbox"/>	22. Sources of information on continuation page. <input type="checkbox"/>	Historic District Potential? <input type="checkbox"/>
		Name of Potential District?

ARCHITECTURAL INFORMATION

23. Category of Property:	30. Roof Material:	37. Windows: Type:
24. Vernacular or property type: Other-Note in Comments	31. Chimney placement:	Panes
25. Architectural style: Modern Movements	32. Structural system:	38. Acreage (rural): Visible from public road? <input type="checkbox"/>
26. Plan Shape:	33. Exterior wall cladding:	39. Changes: (describe in box 41 cont.) <input type="checkbox"/> Addition Date(s) <input type="checkbox"/> Altered Date(s) <input type="checkbox"/> Moved Date(s) <input type="checkbox"/> Other Date(s)
27. Number of Stories:	34. Foundation Material:	Endangered by:
28. No. of bays (1st floor)	35. Basement type:	40. No. outbuildings (describe in box 40 cont.): 0
29. Roof Type:	36. Front Porch Type:	41. Further description of building features and associated resources on continuation page. <input type="checkbox"/>

OTHER

42. Current Owner/address: CITY OF ST LOUIS	43. Inventory form prepared by (name):	44. Survey date:
		45. Date of revisions:
Additional Information/revisions by:		Survey Category: <input type="checkbox"/> RLS <input type="checkbox"/> ILS <input type="checkbox"/> Significant Properties List

FOR SHPO USE:

Date entered in inventory:	Level of survey: <input type="checkbox"/> reconnaissance <input type="checkbox"/> intensive	Additional research? <input type="checkbox"/> yes <input type="checkbox"/> no
National Register Status: <input type="checkbox"/> listed <input type="checkbox"/> in listed district	Other:	
Name:		
<input type="checkbox"/> pending listing <input type="checkbox"/> not eligible <input type="checkbox"/> eligible(district) <input type="checkbox"/> eligible (individually) <input type="checkbox"/> not determined		



MISSOURI DEPARTMENT OF NATURAL RESOURCES
STATE HISTORIC PRESERVATION OFFICE, P.O. Box 176, Jefferson City, MO 65102

ARCHITECTURAL/HISTORIC INVENTORY FORM

2900-2818 S JEFFERSON AV

LOCATION MAP (include north arrow):

SITE MAP/PLAN (include north arrow):

Insert photograph of primary structure on property:

Photo 1:

Photo 2:

Description:

Description:

Date:

CD No.:

Image No.

Date:

CD No.:

Image No.

Photographer:

Main Photo: Images2012\CompleteSurveyPhotos\JeffersonS2900.jpg



ARCHITECTURAL/HISTORIC INVENTORY FORM

2900-2818 S JEFFERSON AV

21.(cont.) History:and significance. Expand box as necessary or add continuation pages.

22. (cont.) Sources of information. Expand box as necessary or add continuation pages.

40. (cont.) Description of environment and outbuilding. Expand box as necessary or add continuation pages.

41. (cont.) Description of primary resource. Expand box as necessary, or add continuation pages.

Fire station.





ARCHITECTURAL/HISTORIC INVENTORY FORM

1. Survey no. SLC-AS-047	2. Survey name: Thematic Survey of Modern Movement Architecture in St. Louis		
3. County: St. Louis [Independent City]	4. Address: 3100 S JEFFERSON AV		
Alternate address if applicable			
5. City/State:	6. UTM:	or: LAT	7. Township/Range/Section: T: R: S: N/A
		LONG:	
8. Historic Name (if known):		9. Present/other name (if known):	
10. Ownership:	11a. Historic Use (if known):	11b. Current Use:	

HISTORICAL DATA

12. Construction date:	15. Architect:	18. Previously surveyed? <input type="checkbox"/>
Major addition/alteration date:		Cite survey name in box 22 cont. (page 3)
13. Significant date/period:	16. Builder/contractor:	
14. Area(s) of significance:	17. Original or significant owner:	19. On National Register? Cite nomination name in box 22 cont. (page 3)
		20. National Register eligible?
21. History and significance on continuation page. <input type="checkbox"/>	22. Sources of information on continuation page. <input type="checkbox"/>	Historic District Potential? <input type="checkbox"/>
		Name of Potential District?

ARCHITECTURAL INFORMATION

23. Category of Property:	30. Roof Material:	37. Windows: Type:
24. Vernacular or property type: Other-Note in Comments	31. Chimney placement:	Panes
25. Architectural style: Modern Movements	32. Structural system:	38. Acreage (rural): Visible from public road? <input type="checkbox"/>
26. Plan Shape:	33. Exterior wall cladding:	39. Changes: (describe in box 41 cont.) <input type="checkbox"/> Addition Date(s) <input type="checkbox"/> Altered Date(s) <input type="checkbox"/> Moved Date(s) <input type="checkbox"/> Other Date(s)
27. Number of Stories:	34. Foundation Material:	Endangered by:
28. No. of bays (1st floor)	35. Basement type:	40. No. outbuildings (describe in box 40 cont.): 0
29. Roof Type:	36. Front Porch Type:	41. Further description of building features and associated resources on continuation page. <input type="checkbox"/>

OTHER

42. Current Owner/address: CITY OF ST LOUIS	43. Inventory form prepared by (name):	44. Survey date:
BENTON PARK	Additional Information/revisions by:	45. Date of revisions:
FOR SHPO USE:		Survey Category: <input type="checkbox"/> RLS <input type="checkbox"/> ILS <input type="checkbox"/> Significant Properties List

Date entered in inventory:	Level of survey: <input type="checkbox"/> reconnaissance <input type="checkbox"/> intensive	Additional research? <input type="checkbox"/> yes <input type="checkbox"/> no
National Register Status: <input type="checkbox"/> listed <input type="checkbox"/> in listed district	Other:	
Name:		
<input type="checkbox"/> pending listing <input type="checkbox"/> not eligible <input type="checkbox"/> eligible(district) <input type="checkbox"/> eligible (individually) <input type="checkbox"/> not determined		



ARCHITECTURAL/HISTORIC INVENTORY FORM

3100 S JEFFERSON AV

LOCATION MAP (include north arrow):

SITE MAP/PLAN (include north arrow):

Insert photograph of primary structure on property:

Photo 1:

Photo 2:

Description:

Description:

Date:

CD No.:

Image No.

Date:

CD No.:

Image No.

Photographer:

Main Photo: Images2012\CompleteSurveyPhotos\JeffersonS3100.jpg



ARCHITECTURAL/HISTORIC INVENTORY FORM

3100 S JEFFERSON AV

21.(cont.) History:and significance. Expand box as necessary or add continuation pages.

22. (cont.) Sources of information. Expand box as necessary or add continuation pages.

40. (cont.) Description of environment and outbuilding. Expand box as necessary or add continuation pages.

41. (cont.) Description of primary resource. Expand box as necessary, or add continuation pages.

Benton Park Swimming Pavilion.





ARCHITECTURAL/HISTORIC INVENTORY FORM

1. Survey no. SLC-AS-047		2. Survey name: Thematic Survey of Modern Movement Architecture in St. Louis	
3. County: St. Louis [Independent City]		4. Address: 3200-3206 S JEFFERSON AV	
Alternate address if applicable			
5. City/State:		6. UTM: or: LAT LONG: 7. Township/Range/Section: T: R: S: N/A	
8. Historic Name (if known):		9. Present/other name (if known):	
10. Ownership:		11a. Historic Use (if known): 11b. Current Use:	

HISTORICAL DATA

12. Construction date: Major addition/alteration date:		15. Architect:		18. Previously surveyed? <input type="checkbox"/> Cite survey name in box 22 cont. (page 3)	
13. Significant date/period:		16. Builder/contractor:		19. On National Register? Cite nomination name in box 22 cont. (page 3)	
14. Area(s) of significance:		17. Original or significant owner:		20. National Register eligible?	
21. History and significance on continuation page. <input type="checkbox"/>		22. Sources of information on continuation page. <input type="checkbox"/>		Historic District Potential? <input type="checkbox"/> Name of Potential District?	

ARCHITECTURAL INFORMATION

23. Category of Property:		30. Roof Material:		37. Windows: Type: Panes	
24. Vernacular or property type: Other-Note in Comments		31. Chimney placement:		38. Acreage (rural): Visible from public road? <input type="checkbox"/>	
25. Architectural style: Modern Movements		32. Structural system:		39. Changes: (describe in box 41 cont.) <input type="checkbox"/> Addition Date(s): <input type="checkbox"/> Altered Date(s): <input type="checkbox"/> Moved Date(s): <input type="checkbox"/> Other Date(s):	
26. Plan Shape:		33. Exterior wall cladding:		Endangered by:	
27. Number of Stories:		34. Foundation Material:		40. No. outbuildings (describe in box 40 cont.): 0	
28. No. of bays (1st floor)		35. Basement type:		41. Further description of building features and associated resources on continuation page. <input type="checkbox"/>	
29. Roof Type:		36. Front Porch Type:			

OTHER

42. Current Owner/address: CITY OF ST LOUIS		43. Inventory form prepared by (name):		44. Survey date:	
				45. Date of revisions:	
		Additional Information/revisions by:		Survey Category: <input type="checkbox"/> RLS <input type="checkbox"/> ILS <input type="checkbox"/> Significant Properties List	

FOR SHPO USE:

Date entered in inventory:		Level of survey: <input type="checkbox"/> reconnaissance <input type="checkbox"/> intensive		Additional research? <input type="checkbox"/> yes <input type="checkbox"/> no	
National Register Status: <input type="checkbox"/> listed <input type="checkbox"/> in listed district		Other:			
Name:					
<input type="checkbox"/> pending listing <input type="checkbox"/> not eligible <input type="checkbox"/> eligible(district) <input type="checkbox"/> eligible (individually) <input type="checkbox"/> not determined					



ARCHITECTURAL/HISTORIC INVENTORY FORM

3200-3206 S JEFFERSON AV

LOCATION MAP (include north arrow):

SITE MAP/PLAN (include north arrow):

Insert photograph of primary structure on property:

Photo 1:

Photo 2:

Description:

Description:

Date:

CD No.:

Image No.

Date:

CD No.:

Image No.

Photographer:

Main Photo: Images2012\CompleteSurveyPhotos\JeffersonS3200.jpg



ARCHITECTURAL/HISTORIC INVENTORY FORM

3200-3206 S JEFFERSON AV

21.(cont.) History:and significance. Expand box as necessary or add continuation pages.

22. (cont.) Sources of information. Expand box as necessary or add continuation pages.

40. (cont.) Description of environment and outbuilding. Expand box as necessary or add continuation pages.

41. (cont.) Description of primary resource. Expand box as necessary, or add continuation pages.

Benton Park recreation building.







ARCHITECTURAL/HISTORIC INVENTORY FORM

1. Survey no. SLC-AS-047		2. Survey name: Thematic Survey of Midcentury Modern Movement Nonresidential Architecture in St. Louis	
3. County: St. Louis [Independent City]		4. Address: 3300-50 S JEFFERSON AV	
Alternate address if applicable			
5. City/State: St. Louis [Independent City], M		6. UTM: or: LAT LONG:	7. Township/Range/Section: T: R: S: N/A
8. Historic Name (if known):		9. Present/other name (if known):	
10. Ownership:	11a. Historic Use (if known):	11b. Current Use:	

HISTORICAL DATA

12. Construction date: Major addition/alteration date:	1965	15. Architect:	18. Previously surveyed? <input type="checkbox"/> Cite survey name in box 22 cont. (page 3)
13. Significant date/period:		16. Builder/contractor:	19. On National Register? Cite nomination name in box 22 cont. (page 3)
14. Area(s) of significance:		17. Original or significant owner:	20. National Register eligible?
21. History and significance on continuation page. <input type="checkbox"/>		22. Sources of information on continuation page. <input type="checkbox"/>	Historic District Potential? <input type="checkbox"/> Name of Potential District?

ARCHITECTURAL INFORMATION

23. Category of Property:	30. Roof Material:	37. Windows: Type:
24. Vernacular or property type: 1-Story Commercial	31. Chimney placement:	Panes
25. Architectural style: Modern Movements	32. Structural system:	38. Acreage (rural): Visible from public road? <input type="checkbox"/>
26. Plan Shape:	33. Exterior wall cladding:	39. Changes: (describe in box 41 cont.) <input type="checkbox"/> Addition Date(s): <input type="checkbox"/> Altered Date(s): <input type="checkbox"/> Moved Date(s): <input type="checkbox"/> Other Date(s):
27. Number of Stories:	34. Foundation Material:	Endangered by:
28. No. of bays (1st floor)	35. Basement type:	40. No. outbuildings (describe in box 40 cont.):
29. Roof Type:	36. Front Porch Type:	41. Further description of building features and associated resources on continuation page. <input type="checkbox"/>

OTHER

42. Current Owner/address: BUCKINGHAM JEFFERSON HOLDINGS LLC	43. Inventory form prepared by (name):	44. Survey date:
3300 S JEFFERSON AVE ST LOUIS MO 63118	Additional Information/revisions by:	45. Date of revisions:
FOR SHPO USE:		Survey Category: <input type="checkbox"/> RLS <input type="checkbox"/> ILS <input type="checkbox"/> Significant Properties List

Date entered in inventory:	Level of survey: <input type="checkbox"/> reconnaissance <input type="checkbox"/> intensive	Additional research? <input type="checkbox"/> yes <input type="checkbox"/> no
National Register Status: <input type="checkbox"/> listed <input type="checkbox"/> in listed district	Other:	
Name:		
<input type="checkbox"/> pending listing <input type="checkbox"/> not eligible <input type="checkbox"/> eligible(district) <input type="checkbox"/> eligible (individually) <input type="checkbox"/> not determined		



ARCHITECTURAL/HISTORIC INVENTORY FORM

3300-50 S JEFFERSON AV

LOCATION MAP (include north arrow):

SITE MAP/PLAN (include north arrow):

Insert photograph of primary structure on property:

Photo 1:

Photo 2:

Description:

Description:

Date:

CD No.:

Image No.

Date:

CD No.:

Image No.

Photographer:

Main Photo: Images2012\CompleteSurveyPhotos\JeffersonS3300.JPG



ARCHITECTURAL/HISTORIC INVENTORY FORM

3300-50 S JEFFERSON AV

21.(cont.) History:and significance. Expand box as necessary or add continuation pages.

22. (cont.) Sources of information. Expand box as necessary or add continuation pages.

40. (cont.) Description of environment and outbuilding. Expand box as necessary or add continuation pages.

41. (cont.) Description of primary resource. Expand box as necessary, or add continuation pages.

Hoods store. Former grocery store



HOOD'S
DISCOUNT HOME CENTER



ARCHITECTURAL/HISTORIC INVENTORY FORM

1. Survey no. SLC-AS-047	2. Survey name: Thematic Survey of Midcentury Modern Movement Nonresidential Architecture in St. Louis		
3. County: St. Louis [Independent City]	4. Address: 3343-51 S JEFFERSON AV		
Alternate address if applicable			
5. City/State: St. Louis [Independent City], M	6. UTM:	or: LAT	7. Township/Range/Section: T: R: S: N/A
8. Historic Name (if known):		9. Present/other name (if known):	
10. Ownership:	11a. Historic Use (if known):	11b. Current Use:	

HISTORICAL DATA

12. Construction date: Major addition/alteration date:	1974	15. Architect:	18. Previously surveyed? <input type="checkbox"/> Cite survey name in box 22 cont. (page 3)
13. Significant date/period:		16. Builder/contractor:	
14. Area(s) of significance:		17. Original or significant owner:	19. On National Register? Cite nomination name in box 22 cont. (page 3)
			20. National Register eligible?
21. History and significance on continuation page. <input type="checkbox"/>		22. Sources of information on continuation page. <input type="checkbox"/>	Historic District Potential? <input type="checkbox"/> Name of Potential District?

ARCHITECTURAL INFORMATION

23. Category of Property:	30. Roof Material:	37. Windows: Type:
24. Vernacular or property type: 1-Story Commercial	31. Chimney placement:	Panes
25. Architectural style: Modern Movements	32. Structural system:	38. Acreage (rural): Visible from public road? <input type="checkbox"/>
26. Plan Shape:	33. Exterior wall cladding:	39. Changes: (describe in box 41 cont.) <input type="checkbox"/> Addition Date(s): <input type="checkbox"/> Altered Date(s): <input type="checkbox"/> Moved Date(s): <input type="checkbox"/> Other Date(s):
27. Number of Stories:	34. Foundation Material:	Endangered by:
28. No. of bays (1st floor)	35. Basement type:	40. No. outbuildings (describe in box 40 cont.):
29. Roof Type:	36. Front Porch Type:	41. Further description of building features and associated resources on continuation page. <input type="checkbox"/>

OTHER

42. Current Owner/address: MANA LLC	43. Inventory form prepared by (name):	44. Survey date:
1809 OLIVE ST ST LOUIS MO 63103	Additional Information/revisions by:	45. Date of revisions:
FOR SHPO USE:		Survey Category: <input type="checkbox"/> RLS <input type="checkbox"/> ILS <input type="checkbox"/> Significant Properties List

Date entered in inventory:	Level of survey: <input type="checkbox"/> reconnaissance <input type="checkbox"/> intensive	Additional research? <input type="checkbox"/> yes <input type="checkbox"/> no
National Register Status: <input type="checkbox"/> listed <input type="checkbox"/> in listed district	Other:	
Name:		
<input type="checkbox"/> pending listing <input type="checkbox"/> not eligible <input type="checkbox"/> eligible(district) <input type="checkbox"/> eligible (individually) <input type="checkbox"/> not determined		



MISSOURI DEPARTMENT OF NATURAL RESOURCES
STATE HISTORIC PRESERVATION OFFICE, P.O. Box 176, Jefferson City, MO 65102

ARCHITECTURAL/HISTORIC INVENTORY FORM

3343-51 S JEFFERSON AV

LOCATION MAP (include north arrow):

SITE MAP/PLAN (include north arrow):

Insert photograph of primary structure on property:

Photo 1:

Photo 2:

Description:

Description:

Date:

CD No.:

Image No.

Date:

CD No.:

Image No.

Photographer:

Main Photo: Images2012\CompleteSurveyPhotos\JeffersonS3343.JPG



ARCHITECTURAL/HISTORIC INVENTORY FORM

3343-51 S JEFFERSON AV

21.(cont.) History:and significance. Expand box as necessary or add continuation pages.

22. (cont.) Sources of information. Expand box as necessary or add continuation pages.

40. (cont.) Description of environment and outbuilding. Expand box as necessary or add continuation pages.

41. (cont.) Description of primary resource. Expand box as necessary, or add continuation pages.

Former Jack in the Box

CHECKS CASHED

3351

ATM

OPEN

ATM

CHECKS CASHED





ARCHITECTURAL/HISTORIC INVENTORY FORM

1. Survey no. SLC-AS-047		2. Survey name: Thematic Survey of Midcentury Modern Movement Nonresidential Architecture in St. Louis	
3. County: St. Louis [Independent City]		4. Address: 3413-39 S JEFFERSON AV	
Alternate address if applicable			
5. City/State: St. Louis [Independent City], M		6. UTM: LAT LONG:	7. Township/Range/Section: T: R: S: N/A
8. Historic Name (if known):		9. Present/other name (if known):	
10. Ownership:	11a. Historic Use (if known):	11b. Current Use:	

HISTORICAL DATA

12. Construction date: Major addition/alteration date:	1963	15. Architect:	18. Previously surveyed? <input type="checkbox"/> Cite survey name in box 22 cont. (page 3)
13. Significant date/period:		16. Builder/contractor:	19. On National Register? Cite nomination name in box 22 cont. (page 3)
14. Area(s) of significance:		17. Original or significant owner:	20. National Register eligible?
21. History and significance on continuation page. <input type="checkbox"/>		22. Sources of information on continuation page. <input type="checkbox"/>	Historic District Potential? <input type="checkbox"/> Name of Potential District?

ARCHITECTURAL INFORMATION

23. Category of Property:	30. Roof Material:	37. Windows: Type:
24. Vernacular or property type: 1-Story Commercial	31. Chimney placement:	Panes
25. Architectural style: Modern Movements	32. Structural system:	38. Acreage (rural): Visible from public road? <input type="checkbox"/>
26. Plan Shape:	33. Exterior wall cladding:	39. Changes: (describe in box 41 cont.) <input type="checkbox"/> Addition Date(s): <input type="checkbox"/> Altered Date(s): <input type="checkbox"/> Moved Date(s): <input type="checkbox"/> Other Date(s):
27. Number of Stories:	34. Foundation Material:	Endangered by:
28. No. of bays (1st floor)	35. Basement type:	40. No. outbuildings (describe in box 40 cont.):
29. Roof Type:	36. Front Porch Type:	41. Further description of building features and associated resources on continuation page. <input type="checkbox"/>

OTHER

42. Current Owner/address: MORAN FOODS INC C/O DARLENE KARRIE 11840 VALLEY VIEW RD EDEN PRAIRIE MN 55344	43. Inventory form prepared by (name): Additional Information/revisions by:	44. Survey date: 45. Date of revisions: Survey Category: <input type="checkbox"/> RLS <input type="checkbox"/> ILS <input type="checkbox"/> Significant Properties List
--	--	--

FOR SHPO USE:

Date entered in inventory:	Level of survey: <input type="checkbox"/> reconnaissance <input type="checkbox"/> intensive	Additional research? <input type="checkbox"/> yes <input type="checkbox"/> no
National Register Status: <input type="checkbox"/> listed <input type="checkbox"/> in listed district	Other:	
Name:		
<input type="checkbox"/> pending listing <input type="checkbox"/> not eligible <input type="checkbox"/> eligible(district) <input type="checkbox"/> eligible (individually) <input type="checkbox"/> not determined		



ARCHITECTURAL/HISTORIC INVENTORY FORM

3413-39 S JEFFERSON AV

LOCATION MAP (include north arrow):

SITE MAP/PLAN (include north arrow):

Insert photograph of primary structure on property:

Photo 1:

Photo 2:

Description:

Description:

Date:

CD No.:

Image No.

Date:

CD No.:

Image No.

Photographer:

Main Photo: Images2012\CompleteSurveyPhotos\JeffersonS3413.JPG



ARCHITECTURAL/HISTORIC INVENTORY FORM

3413-39 S JEFFERSON AV

21.(cont.) History:and significance. Expand box as necessary or add continuation pages.

22. (cont.) Sources of information. Expand box as necessary or add continuation pages.

40. (cont.) Description of environment and outbuilding. Expand box as necessary or add continuation pages.

41. (cont.) Description of primary resource. Expand box as necessary, or add continuation pages.

interesting entry/storefront.





ARCHITECTURAL/HISTORIC INVENTORY FORM

1. Survey no. SLC-AS-047	2. Survey name: Thematic Survey of Midcentury Modern Movement Nonresidential Architecture in St. Louis		
3. County: St. Louis [Independent City]	4. Address: 3420-8 S JEFFERSON AV		
Alternate address if applicable			
5. City/State: St. Louis [Independent City], M	6. UTM:	or: LAT	7. Township/Range/Section: T: R: S: N/A
8. Historic Name (if known):		9. Present/other name (if known):	
10. Ownership:	11a. Historic Use (if known):	11b. Current Use:	

HISTORICAL DATA

12. Construction date: Major addition/alteration date:	1972	15. Architect:	18. Previously surveyed? <input type="checkbox"/> Cite survey name in box 22 cont. (page 3)
13. Significant date/period:		16. Builder/contractor:	
14. Area(s) of significance:		17. Original or significant owner:	19. On National Register? Cite nomination name in box 22 cont. (page 3)
			20. National Register eligible?
21. History and significance on continuation page. <input type="checkbox"/>		22. Sources of information on continuation page. <input type="checkbox"/>	Historic District Potential? <input type="checkbox"/> Name of Potential District?

ARCHITECTURAL INFORMATION

23. Category of Property:	30. Roof Material:	37. Windows: Type:
24. Vernacular or property type: 1-Story Commercial	31. Chimney placement:	Panes
25. Architectural style: Modern Movements	32. Structural system:	38. Acreage (rural): Visible from public road? <input type="checkbox"/>
26. Plan Shape:	33. Exterior wall cladding:	39. Changes: (describe in box 41 cont.) <input type="checkbox"/> Addition Date(s): <input type="checkbox"/> Altered Date(s): <input type="checkbox"/> Moved Date(s): <input type="checkbox"/> Other Date(s):
27. Number of Stories:	34. Foundation Material:	Endangered by:
28. No. of bays (1st floor)	35. Basement type:	40. No. outbuildings (describe in box 40 cont.):
29. Roof Type:	36. Front Porch Type:	41. Further description of building features and associated resources on continuation page. <input type="checkbox"/>

OTHER

42. Current Owner/address: FREDO'S MANAGEMENT CO	43. Inventory form prepared by (name):	44. Survey date:
1105 LAROUX CT ST LOUIS MO 63137	Additional Information/revisions by:	45. Date of revisions:
FOR SHPO USE:		Survey Category: <input type="checkbox"/> RLS <input type="checkbox"/> ILS <input type="checkbox"/> Significant Properties List

Date entered in inventory:	Level of survey: <input type="checkbox"/> reconnaissance <input type="checkbox"/> intensive	Additional research? <input type="checkbox"/> yes <input type="checkbox"/> no
National Register Status: <input type="checkbox"/> listed <input type="checkbox"/> in listed district	Other:	
Name:		
<input type="checkbox"/> pending listing <input type="checkbox"/> not eligible <input type="checkbox"/> eligible(district) <input type="checkbox"/> eligible (individually) <input type="checkbox"/> not determined		



ARCHITECTURAL/HISTORIC INVENTORY FORM

3420-8 S JEFFERSON AV

LOCATION MAP (include north arrow):

SITE MAP/PLAN (include north arrow):

Insert photograph of primary structure on property:

Photo 1:

Photo 2:

Description:

Description:

Date:

CD No.:

Image No.

Date:

CD No.:

Image No.

Photographer:

Main Photo: Images2012\CompleteSurveyPhotos\JeffersonS3420.JPG



ARCHITECTURAL/HISTORIC INVENTORY FORM

3420-8 S JEFFERSON AV

21.(cont.) History:and significance. Expand box as necessary or add continuation pages.

22. (cont.) Sources of information. Expand box as necessary or add continuation pages.

40. (cont.) Description of environment and outbuilding. Expand box as necessary or add continuation pages.

41. (cont.) Description of primary resource. Expand box as necessary, or add continuation pages.

Church's chicken



POPEYES
CHICKEN & BISCUITS

IT'S BACK!
BUTTERFLY
SHRIMP
TACKLE
BOX
\$4.99

8 PCS - \$9.99
\$4.99

9.99
9.99

5 PCS
\$4.99

SHRIMP
BOX
\$4.99

TUESDAY ONLY!
\$2.99

POPEYES
CHICKEN & BISCUITS



ARCHITECTURAL/HISTORIC INVENTORY FORM

1. Survey no. SLC-AS-047-0115		2. Survey name: Thematic Survey of Modern Movement Architecture in St. Louis	
3. County: St. Louis [Independent City]		4. Address: 3501-13 S JEFFERSON AV	
Alternate address if applicable			
5. City/State: St. Louis, MO		6. UTM: 	7. Township/Range/Section: T: R: S: N/A
8. Historic Name (if known): Lutheran Hospital		9. Present/other name (if known): St. Alexius Hospital	
10. Ownership: Private	11a. Historic Use (if known): Health Care		11b. Current Use:

HISTORICAL DATA

12. Construction date: Major addition/alteration date:	1968 N/A	15. Architect: Froese Maack & Becker	18. Previously surveyed? <input type="checkbox"/> Cite survey name in box 22 cont. (page 3)
13. Significant date/period:		16. Builder/contractor: Undetermined	19. On National Register? Cite nomination name in box 22 cont. (page 3)
14. Area(s) of significance: To be determined		17. Original or significant owner: Undetermined	20. National Register eligible? Not determined
21. History and significance on continuation page. <input type="checkbox"/>		22. Sources of information on continuation page. <input type="checkbox"/>	Historic District Potential? <input type="checkbox"/> Name of Potential District?

ARCHITECTURAL INFORMATION

23. Category of Property:	30. Roof Material: Undetermined	37. Windows: Type:
24. Vernacular or property type: Other-Note in Comments	31. Chimney placement:	Panes
25. Architectural style: Modern Movements	32. Structural system:	38. Acreage (rural): Visible from public road? <input type="checkbox"/>
26. Plan Shape:	33. Exterior wall cladding: Brick	39. Changes: (describe in box 41 cont.) <input type="checkbox"/> Addition Date(s): <input type="checkbox"/> Altered Date(s): <input type="checkbox"/> Moved Date(s): <input type="checkbox"/> Other Date(s):
27. Number of Stories:	34. Foundation Material:	Endangered by:
28. No. of bays (1st floor)	35. Basement type: Undetermined	40. No. outbuildings (describe in box 40 cont.):
29. Roof Type:	36. Front Porch Type:	41. Further description of building features and associated resources on continuation page. <input type="checkbox"/>

OTHER

42. Current Owner/address: STL ACQUISITION LLC C/O CPAC PO BOX 92129 SOUTHLAKE TX 76092	43. Inventory form prepared by (name): Additional Information/revisions by:	44. Survey date: 45. Date of revisions: Survey Category: <input checked="" type="checkbox"/> RLS <input type="checkbox"/> ILS <input type="checkbox"/> Significant Properties List
---	--	---

FOR SHPO USE:

Date entered in inventory:	Level of survey: <input type="checkbox"/> reconnaissance <input type="checkbox"/> intensive	Additional research? <input type="checkbox"/> yes <input type="checkbox"/> no
National Register Status: <input type="checkbox"/> listed <input type="checkbox"/> in listed district	Other:	
Name:		
<input type="checkbox"/> pending listing <input type="checkbox"/> not eligible <input type="checkbox"/> eligible(district) <input type="checkbox"/> eligible (individually) <input type="checkbox"/> not determined		



ARCHITECTURAL/HISTORIC INVENTORY FORM

3501-13 S JEFFERSON AV

LOCATION MAP (include north arrow):

SITE MAP/PLAN (include north arrow):

Insert photograph of primary structure on property:

Photo 1:

Photo 2:

Description:

Description:

Date:

CD No.:

Image No.

Date:

CD No.:

Image No.

Photographer: City of St Louis

Main Photo: Images2012\3501-13 S JEFFERSON AV.JPG



ARCHITECTURAL/HISTORIC INVENTORY FORM

3501-13 S JEFFERSON AV

21.(cont.) History:and significance. Expand box as necessary or add continuation pages.

Lutheran Hospital had a new wing completed during the 1950s and 1960s before a major new portion, designed by Rex Becker of Forses, Maack and Becker was begun in 1970. Lutheran Hospital - Rex Bbeckeer of FM& B architects - pinwheel part done (news and review) Spet 21, 1970. St. Louis Construction News and Review (Sept 21, 1970) p 7B and Metropolitan St. Louis Hospital Planning Commission, Inventory of hospital facilities and services in the metropolitan St. Louis area; a report on fifty-nine hospitals, 1967 (1968).

22. (cont.) Sources of information. Expand box as necessary or add continuation pages.

No building permits were found for this property.

40. (cont.) Description of environment and outbuilding. Expand box as necessary or add continuation pages.

41. (cont.) Description of primary resource. Expand box as necessary, or add continuation pages.

Lutheran Hospital. Norbury Wayman has construction date for first section as 1955. in Architecture Through Progress booklet (1959); Froese Maack & Becker architect. Lutheran Hospital; 8 story patient room tower; vertical articulation with windows and spandrels; light red brick; also one-story wing and third wing: 4 story wing - ground story recessed behind columns and glazed; upper stories brick with similar vertical design as tower

POTOMAC ST

TEXAS AVE

3501 S Jefferson

S JEFFERSON AVE



0 450





