MISSOURI DEPARTMENT OF NATURAL RESOURCES
STATE HISTORIC PRESERVATION OFFICE, P.O. Box 176, Jefferson City, MO 65102

ARCHITECTURAL/HISTORIC INVENTORY FORM

1. Survey no.	2. Survey name:
SLC-AS-047	Thematic Survey of Midcentury Modern Movement Nonresidential Architecture in St. Louis

3. County:	4. Address:
St. Louis [Independent City]	**5855 DEVONSHIRE AV**
Alternate address if applicable	

5. City/State:	6. UTM:		or: LAT		7. Township/Range/Section:
St. Louis [Independent City], M			LONG:		T: R: S: N/A

8. Historic Name (if known):	9. Present/other name (if known):

10. Ownership:	11a. Historic Use (if known):	11b. Current Use:

HISTORICAL DATA

12. Construction date:	1960	15. Architect:	18. Previously surveyed? ☐ Cite survey name in box 22 cont. (page 3)
Major addition/alteration date:			
13. Significant date/period:			
		16. Builder/contractor:	19. On National Register? Cite nomination name in box 22 cont. (page 3)
14. Area(s) of significance:			
		17. Original or significant owner:	20. National Register eligible?
			Historic District Potential? ☐
21. History and significance on continuation page. ☐		22. Sources of information on continuation page. ☐	Name of Potential District?

ARCHITECTURAL INFORMATIO

23. Category of Property:	30. Roof Material:	37. Windows: Type:
24. Vernacular or property type:	31. Chimney placement:	Panes
Office Building		38. Acreage (rural): Visible from public road? ☐
25. Architectural style:	32. Structural system:	
Modern Movements		39. Changes: (describe in box 41 cont.)
26. Plan Shape:		☐ Addition Date(s)
	33. Exterior wall cladding:	☐ Altered Date(s):
27. Number of Stories:		☐ Moved Date(s):
	34. Foundation Material:	☐ Other Date(s)
		Endangered by:
28. No. of bays (1st floor)	35. Basement type:	40. No. outbuildings (describe in box 40 cont.):
29. Roof Type:	36. Front Porch Type:	41. Further description of building features and associated resources on continuation page. ☐

OTHER

42: Current Owner/address:	43. Inventory form prepared by (name):	44. Survey date:
HAMPSHIRE PROPERTIES LLC		45. Date of revisions:
3228 RIDGETOP VIEW DR	Additional Information/revisions by:	
ST LOUIS MO 63129		Survey Category: ☐ RLS ☐ ILS ☐ Significant Properties Lis

FOR SHPO USE:

Date entered in inventory:	Level of survey: ☐ reconnaissance ☐ intensive	Additional research? ☐ yes ☐ no
National Register Status: ☐ listed ☐ in listed district	Other:	
Name:		
☐ pending listing ☐ not eligible		
☐ eligible(district) ☐ eligible (individually)		
☐ not determined		

ARCHITECTURAL/HISTORIC INVENTORY FORM

5855 DEVONSHIRE AV

LOCATION MAP (include north arrow):	SITE MAP/PLAN (include north arrow):

Insert photograph of primary structure on property:

Photo 1:	Photo 2:
Description:	Description:
Date: CD No.: Image No.	Date: CD No.: Image No.

Photographer:	
Main Photo:	Images2012\CompleteSurveyPhotos\Devonshire5855.JPG

5855 DEVONSHIRE AV

21.(cont.) History:and significance. Expand box as necessary or add continuation pages.

22. (cont.) Sources of information. Expand box as necessary or add continuation pages.

40. (cont.) Description of environment and outbuilding. Expand box as necessary or add continuation pages.

41. (cont.) Description of primary resource. Expand box as necessary, or add continuation pages.

Hampshire Building. Brown and blonde brick.

Hampshire
Building
4530
HAMPTON

MISSOURI DEPARTMENT OF NATURAL RESOURCES
STATE HISTORIC PRESERVATION OFFICE, P.O. Box 176, Jefferson City, MO 65102

ARCHITECTURAL/HISTORIC INVENTORY FORM

1. Survey no.	2. Survey name:
SLC-AS-047	Thematic Survey of Modern Movement Architecture in St. Louis

3. County:	4. Address:
St. Louis [Independent City]	**1805 DICK GREGORY PL**
Alternate address if applicable	

5. City/State:	6. UTM:		or: LAT		7. Township/Range/Section:
St. Louis [Independent City], M			LONG:		T: R: S: N/A

8. Historic Name (if known):	9. Present/other name (if known):

10. Ownership:	11a. Historic Use (if known):	11b. Current Use:

HISTORICAL DATA

12. Construction date:	1947	15. Architect:	18. Previously surveyed? ☐ Cite survey name in box 22 cont. (page 3)
Major addition/alteration date:			
13. Significant date/period:			
		16. Builder/contractor:	19. On National Register? Cite nomination name in box 22 cont. (page 3)
14. Area(s) of significance:			
		17. Original or significant owner:	20. National Register eligible?
			Historic District Potential? ☐
21. History and significance on continuation page. ☐		22. Sources of information on continuation page. ☐	Name of Potential District?

ARCHITECTURAL INFORMATIO

23. Category of Property:	30. Roof Material:	37. Windows:
		Type:
24. Vernacular or property type:	31. Chimney placement:	Panes
Church		38. Acreage (rural):
25. Architectural style:	32. Structural system:	Visible from public road? ☐
Modern Movements		39. Changes: (describe in box 41 cont.)
26. Plan Shape:		☐ Addition Date(s)
	33. Exterior wall cladding:	☐ Altered Date(s):
27. Number of Stories:		☐ Moved Date(s):
	34. Foundation Material:	☐ Other Date(s)
		Endangered by:
28. No. of bays (1st floor)	35. Basement type:	40. No. outbuildings (describe in box 40 cont.):
29. Roof Type:	36. Front Porch Type:	41. Further description of building features and associated resources on continuation page. ☐

OTHER

42: Current Owner/address:	43. Inventory form prepared by (name):	44. Survey date:
JONES, CLEART C & DOROTHY J		
		45. Date of revisions:
1124 N FLORISSANT RD	Additional Information/revisions by:	
FERGUSON MO 63135		Survey Category: ☐ RLS ☐ ILS ☐ Significant Properties Lis

FOR SHPO USE:

Date entered in inventory:	Level of survey: ☐ reconnaissance ☐ intensive	Additional research? ☐ yes ☐ no
National Register Status: ☐ listed ☐ in listed district	Other:	
Name:		
☐ pending listing ☐ not eligible		
☐ eligible(district) ☐ eligible (individually)		
☐ not determined		

ARCHITECTURAL/HISTORIC INVENTORY FORM

1805 DICK GREGORY PL

LOCATION MAP (include north arrow):	SITE MAP/PLAN (include north arrow):

Insert photograph of primary structure on property:

Photo 1:	Photo 2:
Description:	Description:
Date: CD No.: Image No.	Date: CD No.: Image No.

Photographer:	
Main Photo:	Images2012\CompleteSurveyPhotos\DickGregory1805.JPG

1805 DICK GREGORY PL

21.(cont.) History:and significance. Expand box as necessary or add continuation pages.

22. (cont.) Sources of information. Expand box as necessary or add continuation pages.

40. (cont.) Description of environment and outbuilding. Expand box as necessary or add continuation pages.

41. (cont.) Description of primary resource. Expand box as necessary, or add continuation pages.

Glass block entry on portion MCM? Brick with arched front windows.

1805

MISSOURI DEPARTMENT OF NATURAL RESOURCES
STATE HISTORIC PRESERVATION OFFICE, P.O. Box 176, Jefferson City, MO 65102

ARCHITECTURAL/HISTORIC INVENTORY FORM

1. Survey no.	2. Survey name:
SLC-AS-047	Thematic Survey of Midcentury Modern Movement Nonresidential Architecture in St. Louis

3. County:	4. Address:
St. Louis [Independent City]	**25 DOCK ST**
Alternate address if applicable	

5. City/State:	6. UTM:		or: LAT		7. Township/Range/Section:
St. Louis [Independent City], M			LONG:		T: R: S: N/A

8. Historic Name (if known):	9. Present/other name (if known):

10. Ownership:	11a. Historic Use (if known):	11b. Current Use:

HISTORICAL DATA

12. Construction date:	1966	15. Architect:	18. Previously surveyed? ☐ Cite survey name in box 22 cont. (page 3)
Major addition/alteration date:	1996		
13. Significant date/period:			
		16. Builder/contractor:	19. On National Register? Cite nomination name in box 22 cont. (page 3)
14. Area(s) of significance:			
		17. Original or significant owner:	20. National Register eligible?
			Historic District Potential? ☐
21. History and significance on continuation page. ☐		22. Sources of information on continuation page. ☐	Name of Potential District?

ARCHITECTURAL INFORMATIO

23. Category of Property:	30. Roof Material:	37. Windows:
		Type:
24. Vernacular or property type:	31. Chimney placement:	Panes
Industrial/Warehouse		38. Acreage (rural):
25. Architectural style:	32. Structural system:	Visible from public road? ☐
Modern Movements		39. Changes: (describe in box 41 cont.)
26. Plan Shape:		☐ Addition Date(s)
	33. Exterior wall cladding:	☐ Altered Date(s):
27. Number of Stories:		☐ Moved Date(s):
	34. Foundation Material:	☐ Other Date(s)
		Endangered by:
28. No. of bays (1st floor)	35. Basement type:	40. No. outbuildings (describe in box 40 cont.):
29. Roof Type:	36. Front Porch Type:	41. Further description of building features and associated resources on continuation page. ☐

OTHER

42: Current Owner/address:	43. Inventory form prepared by (name):	44. Survey date:
GUNTHER SALT CO		
		45. Date of revisions:
101 BUCHANA ST	Additional Information/revisions by:	
ST LOUIS MO 63102		Survey Category: ☐ RLS ☐ ILS ☐ Significant Properties Lis

FOR SHPO USE:

Date entered in inventory:	Level of survey: ☐ reconnaissance ☐ intensive	Additional research? ☐ yes ☐ no
National Register Status: ☐ listed ☐ in listed district	Other:	
Name:		
☐ pending listing ☐ not eligible		
☐ eligible(district) ☐ eligible (individually)		
☐ not determined		

ARCHITECTURAL/HISTORIC INVENTORY FORM

25 DOCK ST

LOCATION MAP (include north arrow):	SITE MAP/PLAN (include north arrow):

Insert photograph of primary structure on property:

Photo 1:	Photo 2:
Description:	Description:
Date: CD No.: Image No.	Date: CD No.: Image No.

Photographer:	
Main Photo:	Images2012\CompleteSurveyPhotos\Dock25.JPG

25 DOCK ST

21.(cont.) History:and significance. Expand box as necessary or add continuation pages.

22. (cont.) Sources of information. Expand box as necessary or add continuation pages.

40. (cont.) Description of environment and outbuilding. Expand box as necessary or add continuation pages.

41. (cont.) Description of primary resource. Expand box as necessary, or add continuation pages.

utilitarian windowless building; ribbed sheet metal cladding; perhaps replacement

NORTH DOCK
SOUTH DOCK

MISSOURI DEPARTMENT OF NATURAL RESOURCES
STATE HISTORIC PRESERVATION OFFICE, P.O. Box 176, Jefferson City, MO 65102

ARCHITECTURAL/HISTORIC INVENTORY FORM

1. Survey no.	2. Survey name:
SLC-AS-047	Thematic Survey of Midcentury Modern Movement Nonresidential Architecture in St. Louis

3. County:	4. Address:
St. Louis [Independent City]	**44 DOCK ST**
Alternate address if applicable	

5. City/State:	6. UTM:		or: LAT		7. Township/Range/Section:
St. Louis [Independent City], M			LONG:		T: R: S: N/A

8. Historic Name (if known):	9. Present/other name (if known):

10. Ownership:	11a. Historic Use (if known):	11b. Current Use:

HISTORICAL DATA

12. Construction date:	1961	15. Architect:	18. Previously surveyed? ☐ Cite survey name in box 22 cont. (page 3)
Major addition/alteration date:			
13. Significant date/period:			
		16. Builder/contractor:	19. On National Register? Cite nomination name in box 22 cont. (page 3)
14. Area(s) of significance:			
		17. Original or significant owner:	20. National Register eligible?
			Historic District Potential? ☐
21. History and significance on continuation page. ☐		22. Sources of information on continuation page. ☐	Name of Potential District?

ARCHITECTURAL INFORMATIO

23. Category of Property:	30. Roof Material:	37. Windows:
		Type:
24. Vernacular or property type:	31. Chimney placement:	Panes
Industrial/Warehouse		38. Acreage (rural):
25. Architectural style:	32. Structural system:	Visible from public road? ☐
Modern Movements		39. Changes: (describe in box 41 cont.)
26. Plan Shape:		☐ Addition Date(s)
	33. Exterior wall cladding:	☐ Altered Date(s):
27. Number of Stories:		☐ Moved Date(s):
	34. Foundation Material:	☐ Other Date(s)
		Endangered by:
28. No. of bays (1st floor)	35. Basement type:	40. No. outbuildings (describe in box 40 cont.):
29. Roof Type:	36. Front Porch Type:	41. Further description of building features and associated resources on continuation page. ☐

OTHER

42: Current Owner/address:	43. Inventory form prepared by (name):	44. Survey date:
GSC LLC		
		45. Date of revisions:
101 BUCHANAN ST	Additional Information/revisions by:	
ST LOUIS MO 63147		Survey Category:
		☐ RLS ☐ ILS ☐ Significant Properties Lis

FOR SHPO USE:

Date entered in inventory:	Level of survey: ☐ reconnaissance ☐ intensive	Additional research? ☐ yes ☐ no
National Register Status: ☐ listed ☐ in listed district	Other:	
Name:		
☐ pending listing ☐ not eligible		
☐ eligible(district) ☐ eligible (individually)		
☐ not determined		

ARCHITECTURAL/HISTORIC INVENTORY FORM

44 DOCK ST

LOCATION MAP (include north arrow):	SITE MAP/PLAN (include north arrow):

Insert photograph of primary structure on property:

Photo 1:	Photo 2:
Description:	Description:
Date: CD No.: Image No.	Date: CD No.: Image No.

Photographer:	
Main Photo:	Images2012\CompleteSurveyPhotos\Dock44.JPG

44 DOCK ST

21.(cont.) History:and significance. Expand box as necessary or add continuation pages.

22. (cont.) Sources of information. Expand box as necessary or add continuation pages.

40. (cont.) Description of environment and outbuilding. Expand box as necessary or add continuation pages.

41. (cont.) Description of primary resource. Expand box as necessary, or add continuation pages.

not very accessible large masonry (concrete block) utilitarian building; use undetermned

MISSOURI DEPARTMENT OF NATURAL RESOURCES
STATE HISTORIC PRESERVATION OFFICE, P.O. Box 176, Jefferson City, MO 65102

ARCHITECTURAL/HISTORIC INVENTORY FORM

1. Survey no.	2. Survey name:
SLC-AS-047	Thematic Survey of Modern Movement Architecture in St. Louis

3. County:	4. Address:
St. Louis [Independent City]	**201-5 DOCK ST**
Alternate address if applicable	

5. City/State:	6. UTM:		or: LAT		7. Township/Range/Section:
St. Louis [Independent City], M			LONG:		T: R: S: N/A

8. Historic Name (if known):	9. Present/other name (if known):

10. Ownership:	11a. Historic Use (if known):	11b. Current Use:

HISTORICAL DATA

12. Construction date:	15. Architect:	18. Previously surveyed? ☐ Cite survey name in box 22 cont. (page 3)
Major addition/alteration date:		
13. Significant date/period:		
	16. Builder/contractor:	19. On National Register? Cite nomination name in box 22 cont. (page 3)
14. Area(s) of significance:		
	17. Original or significant owner:	20. National Register eligible?
		Historic District Potential? ☐
21. History and significance on continuation page. ☐	22. Sources of information on continuation page. ☐	Name of Potential District?

ARCHITECTURAL INFORMATIO

23. Category of Property:	30. Roof Material:	37. Windows: Type:
24. Vernacular or property type:	31. Chimney placement:	Panes
Industrial/Warehouse		38. Acreage (rural): Visible from public road? ☐
25. Architectural style:	32. Structural system:	
Modern Movements		39. Changes: (describe in box 41 cont.)
26. Plan Shape:		☐ Addition Date(s)
	33. Exterior wall cladding:	☐ Altered Date(s):
27. Number of Stories:		☐ Moved Date(s):
	34. Foundation Material:	☐ Other Date(s)
		Endangered by:
28. No. of bays (1st floor)	35. Basement type:	40. No. outbuildings (describe in box 40 cont.):
29. Roof Type:	36. Front Porch Type:	41. Further description of building features and associated resources on continuation page. ☐

OTHER

42: Current Owner/address:	43. Inventory form prepared by (name):	44. Survey date:
M W RECYCLING LLC		
		45. Date of revisions:
5875 LANDERBROOK DR STE 200	Additional Information/revisions by:	
MAYFIELD HTS OH 44124		Survey Category: ☐ RLS ☐ ILS ☐ Significant Properties Lis

FOR SHPO USE:

Date entered in inventory:	Level of survey: ☐ reconnaissance ☐ intensive	Additional research? ☐ yes ☐ no
National Register Status: ☐ listed ☐ in listed district	Other:	
Name:		
☐ pending listing ☐ not eligible		
☐ eligible(district) ☐ eligible (individually)		
☐ not determined		

ARCHITECTURAL/HISTORIC INVENTORY FORM

201-5 DOCK ST

LOCATION MAP (include north arrow):	SITE MAP/PLAN (include north arrow):

Insert photograph of primary structure on property:

Photo 1:	Photo 2:
Description:	Description:
Date: CD No.: Image No.	Date: CD No.: Image No.

Photographer:	
Main Photo:	Images2012\CompleteSurveyPhotos\Dock201.JPG

201-5 DOCK ST

21.(cont.) History:and significance. Expand box as necessary or add continuation pages.

22. (cont.) Sources of information. Expand box as necessary or add continuation pages.

40. (cont.) Description of environment and outbuilding. Expand box as necessary or add continuation pages.

41. (cont.) Description of primary resource. Expand box as necessary, or add continuation pages.

truck terminal type building with sheet-metal roof and row of loading bays; strictly utilitarian

MISSOURI DEPARTMENT OF NATURAL RESOURCES
STATE HISTORIC PRESERVATION OFFICE, P.O. Box 176, Jefferson City, MO 65102

ARCHITECTURAL/HISTORIC INVENTORY FORM

1. Survey no.	2. Survey name:
SLC-AS-047	Thematic Survey of Midcentury Modern Movement Nonresidential Architecture in St. Louis

3. County:	4. Address:
St. Louis [Independent City]	**620 DODDRIDGE ST**
Alternate address if applicable	

5. City/State:	6. UTM:		or: LAT		7. Township/Range/Section:
St. Louis [Independent City], M			LONG:		T: R: S: N/A

8. Historic Name (if known):	9. Present/other name (if known):

10. Ownership:	11a. Historic Use (if known):	11b. Current Use:

HISTORICAL DATA

12. Construction date:	1963	15. Architect:	18. Previously surveyed? ☐ Cite survey name in box 22 cont. (page 3)
Major addition/alteration date:			
13. Significant date/period:			
		16. Builder/contractor:	19. On National Register? Cite nomination name in box 22 cont. (page 3)
14. Area(s) of significance:			
		17. Original or significant owner:	20. National Register eligible?
			Historic District Potential? ☐
21. History and significance on continuation page. ☐		22. Sources of information on continuation page. ☐	Name of Potential District?

ARCHITECTURAL INFORMATIO

23. Category of Property:	30. Roof Material:	37. Windows:
		Type:
24. Vernacular or property type:	31. Chimney placement:	Panes
Industrial/Warehouse		38. Acreage (rural):
25. Architectural style:	32. Structural system:	Visible from public road? ☐
Modern Movements		39. Changes: (describe in box 41 cont.)
26. Plan Shape:		☐ Addition Date(s)
	33. Exterior wall cladding:	☐ Altered Date(s):
27. Number of Stories:		☐ Moved Date(s):
	34. Foundation Material:	☐ Other Date(s)
		Endangered by:
28. No. of bays (1st floor)	35. Basement type:	40. No. outbuildings (describe in box 40 cont.):
29. Roof Type:	36. Front Porch Type:	41. Further description of building features and associated resources on continuation page. ☐

OTHER

42: Current Owner/address:	43. Inventory form prepared by (name):	44. Survey date:
COSTELLO TERMINAL #4 LLC		
		45. Date of revisions:
P.O. BOX 470427	Additional Information/revisions by:	
ST LOUIS MO 63147		Survey Category: ☐ RLS ☐ ILS ☐ Significant Properties Lis

FOR SHPO USE:

Date entered in inventory:	Level of survey: ☐ reconnaissance ☐ intensive	Additional research? ☐ yes ☐ no
National Register Status: ☐ listed ☐ in listed district	Other:	
Name:		
☐ pending listing ☐ not eligible		
☐ eligible(district) ☐ eligible (individually)		
☐ not determined		

ARCHITECTURAL/HISTORIC INVENTORY FORM

620 DODDRIDGE ST

LOCATION MAP (include north arrow):	SITE MAP/PLAN (include north arrow):

Insert photograph of primary structure on property:

Photo 1:	Photo 2:
Description:	Description:
Date: CD No.: Image No.	Date: CD No.: Image No.

Photographer:	
Main Photo:	Images2012\CompleteSurveyPhotos\Doddridge620.jpg

620 DODDRIDGE ST

21.(cont.) History:and significance. Expand box as necessary or add continuation pages.

22. (cont.) Sources of information. Expand box as necessary or add continuation pages.

40. (cont.) Description of environment and outbuilding. Expand box as necessary or add continuation pages.

41. (cont.) Description of primary resource. Expand box as necessary, or add continuation pages.

truck terminal with large bridg portion - office and warehouse? With truck bays

MISSOURI DEPARTMENT OF NATURAL RESOURCES
STATE HISTORIC PRESERVATION OFFICE, P.O. Box 176, Jefferson City, MO 65102

ARCHITECTURAL/HISTORIC INVENTORY FORM

1. Survey no.	2. Survey name:
SLC-AS-047	Thematic Survey of Midcentury Modern Movement Nonresidential Architecture in St. Louis

3. County:	4. Address:
St. Louis [Independent City]	**2549 W DODIER ST**
Alternate address if applicable	

5. City/State:	6. UTM:		or: LAT		7. Township/Range/Section:
St. Louis [Independent City], M			LONG:		T: R: S: N/A

8. Historic Name (if known):	9. Present/other name (if known):

10. Ownership:	11a. Historic Use (if known):	11b. Current Use:

HISTORICAL DATA

12. Construction date:	1947	15. Architect:	18. Previously surveyed? ☐ Cite survey name in box 22 cont. (page 3)
Major addition/alteration date:			
13. Significant date/period:			
		16. Builder/contractor:	19. On National Register? Cite nomination name in box 22 cont. (page 3)
14. Area(s) of significance:			
		17. Original or significant owner:	20. National Register eligible?
			Historic District Potential? ☐
21. History and significance on continuation page. ☐		22. Sources of information on continuation page. ☐	Name of Potential District?

ARCHITECTURAL INFORMATIO

23. Category of Property:	30. Roof Material:	37. Windows:
		Type:
24. Vernacular or property type:	31. Chimney placement:	Panes
Industrial/Warehouse		38. Acreage (rural):
25. Architectural style:	32. Structural system:	Visible from public road? ☐
Modern Movements		39. Changes: (describe in box 41 cont.)
26. Plan Shape:		☐ Addition Date(s)
	33. Exterior wall cladding:	☐ Altered Date(s):
27. Number of Stories:		☐ Moved Date(s):
	34. Foundation Material:	☐ Other Date(s)
		Endangered by:
28. No. of bays (1st floor)	35. Basement type:	40. No. outbuildings (describe in box 40 cont.):
29. Roof Type:	36. Front Porch Type:	41. Further description of building features and associated resources on continuation page. ☐

OTHER

42: Current Owner/address:	43. Inventory form prepared by (name):	44. Survey date:
CLARENCE MACHINE CO C/O THE GUND CO		45. Date of revisions:
2121 WALTON RD	Additional Information/revisions by:	
ST LOUIS MO 63114		Survey Category:
FOR SHPO USE:		☐ RLS ☐ ILS ☐ Significant Properties Lis

Date entered in inventory:	Level of survey: ☐ reconnaissance ☐ intensive	Additional research? ☐ yes ☐ no
National Register Status: ☐ listed ☐ in listed district	Other:	
Name:		
☐ pending listing ☐ not eligible ☐ eligible(district) ☐ eligible (individually) ☐ not determined		

ARCHITECTURAL/HISTORIC INVENTORY FORM

2549 W DODIER ST

LOCATION MAP (include north arrow):	SITE MAP/PLAN (include north arrow):

Insert photograph of primary structure on property:

Photo 1:	Photo 2:
Description:	Description:
Date: CD No.: Image No.	Date: CD No.: Image No.

Photographer:	
Main Photo:	Images2012\CompleteSurveyPhotos\DodierW2549.JPG

2549 W DODIER ST

21.(cont.) History:and significance. Expand box as necessary or add continuation pages.

22. (cont.) Sources of information. Expand box as necessary or add continuation pages.

40. (cont.) Description of environment and outbuilding. Expand box as necessary or add continuation pages.

41. (cont.) Description of primary resource. Expand box as necessary, or add continuation pages.

Saw-tooth roofline, brick front with industrial sash.

MISSOURI DEPARTMENT OF NATURAL RESOURCES
STATE HISTORIC PRESERVATION OFFICE, P.O. Box 176, Jefferson City, MO 65102

ARCHITECTURAL/HISTORIC INVENTORY FORM

1. Survey no.	2. Survey name:
SLC-AS-047-0050	Thematic Survey of Midcentury Modern Movement Nonresidential Architecture in St. Louis
3. County:	4. Address:
St. Louis [Independent City]	**3625 DODIER ST**
Alternate address if applicable	

5. City/State:	6. UTM:	or:	LAT	38:39:26	7. Township/Range/Section:
St. Louis [Independent City], M			LONG:	90:13:14	T: R: S: N/A

8. Historic Name (if known):	9. Present/other name (if known):
Boys and Girls Club School	BOYS AND GIRLS CLUB

10. Ownership:	11a. Historic Use (if known):	11b. Current Use:
Private	Education	

HISTORICAL DATA

12. Construction date: 1966	15. Architect:	18. Previously surveyed? ☐ Cite survey name in box 22 cont. (page 3)
Major addition/alteration date: 1997	Raymond E. Martz	
13. Significant date/period:		
1966	16. Builder/contractor:	19. On National Register? Cite nomination name in box 22 cont. (page 3)
14. Area(s) of significance:	JE Williams CC	
To be determined		
	17. Original or significant owner:	20. National Register eligible?
	Undetermined	Not determined
21. History and significance on continuation page. ☐		Historic District Potential? ☐
	22. Sources of information on continuation page. ☐	Name of Potential District?

ARCHITECTURAL INFORMATIO

23. Category of Property:	30. Roof Material:	37. Windows: Historic
Building	Undetermined	Type: Fixed
24. Vernacular or property type:	31. Chimney placement:	Panes multipane and glass block
School	None	38. Acreage (rural):
25. Architectural style:	32. Structural system:	Visible from public road? ☑
Modern Movements	Undetermined	39. Changes: (describe in box 41 cont.)
26. Plan Shape:		☐ Addition Date(s)
L-shape	33. Exterior wall cladding:	☐ Altered Date(s):
27. Number of Stories:	Brick	☐ Moved Date(s):
1-story	34. Foundation Material:	☐ Other Date(s)
1-1/2 story	Concrete	Endangered by:
28. No. of bays (1st floor)	35. Basement type:	40. No. outbuildings (describe in box 40 cont.):
4	Undetermined	0
29. Roof Type:	36. Front Porch Type:	41. Further description of building features and associated resources on continuation page. ☑
Flat	N/A	

OTHER

42: Current Owner/address:	43. Inventory form prepared by (name):	44. Survey date:
HERBERT HOOVER BOYS & GIRLS CLUB	Patience Stuart	
	Peter Meijer Architect, PC	45. Date of revisions:
2901 N GRAND BLVD	Additional Information/revisions by:	
ST LOUIS MO 63107	Betsy Bradley	Survey Category:
FOR SHPO USE:	Cultural Resources Office	☑ RLS ☐ ILS ☐ Significant Properties Lis

Date entered in inventory:	Level of survey: ☐ reconnaissance ☐ intensive	Additional research? ☐ yes ☐ no
National Register Status: ☐ listed ☐ in listed district	Other:	
Name:		
☐ pending listing ☐ not eligible		
☐ eligible(district) ☐ eligible (individually)		
☐ not determined		

ARCHITECTURAL/HISTORIC INVENTORY FORM

3625 DODIER ST

LOCATION MAP (include north arrow):	SITE MAP/PLAN (include north arrow):

Insert photograph of primary structure on property:

Photo 1:	Photo 2:
Description:	Description:
Looking west at school.	
Date: CD No.: Image No.	Date: CD No.: Image No.

Photographer:	PMA
Main Photo:	Images2012\3625 DODIER ST.JPG

3625 DODIER ST

21.(cont.) History:and significance. Expand box as necessary or add continuation pages.

22. (cont.) Sources of information. Expand box as necessary or add continuation pages.

St Louis building permit #C6627, 8/18/1966: "School stone and brick bldg for the Metro St Louis Boys and Girls Club". Raymond E. Maritz, architect; J.E. Williams CC, contractor.

40. (cont.) Description of environment and outbuilding. Expand box as necessary or add continuation pages.

41. (cont.) Description of primary resource. Expand box as necessary, or add continuation pages.

The irregularly-shaped building on this site is located at the south end of the block, with open fields and tennis courts on the remainder. The property was originally Sportsman's Park, a baseball stadium and park. The rectangular east portion of the building is two stories, brick clad with a concrete cornice, and no fenestration. A single-story square wing extends from the second-story volume and has a concrete frame filled in with glass block or brick. The west portion of the building, The 1997 portion, also two stories, features stone cladding with irregular windows on the upper level and brick with large glass windows on the street level.

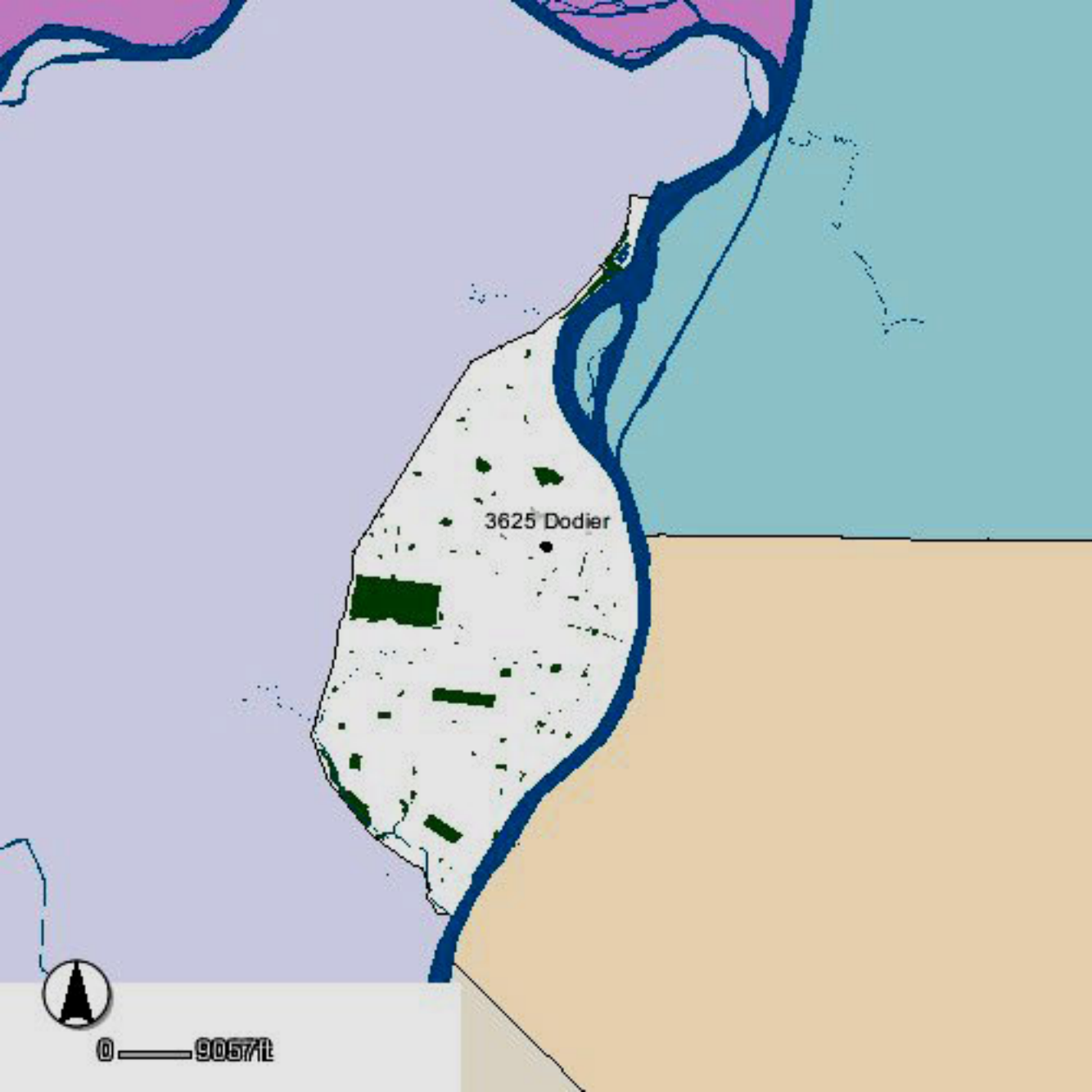
3625 Dodier
0
9067ft

HYAMS PL
SULLIVAN AVE
N SPRING AVE
N GRAND BLVD
GREER AVE
3625 Dodier
DODIER ST
0
112ft

MISSOURI DEPARTMENT OF NATURAL RESOURCES
STATE HISTORIC PRESERVATION OFFICE, P.O. Box 176, Jefferson City, MO 65102

ARCHITECTURAL/HISTORIC INVENTORY FORM

1. Survey no.	2. Survey name:
SLC-AS-047	Thematic Survey of Modern Movement Architecture in St. Louis

3. County:	4. Address:
St. Louis [Independent City]	**4408 DONOVAN AV**
Alternate address if applicable	

5. City/State:	6. UTM:		or: LAT		7. Township/Range/Section:
			LONG:		T: R: S: N/A

8. Historic Name (if known):	9. Present/other name (if known):

10. Ownership:	11a. Historic Use (if known):	11b. Current Use:

HISTORICAL DATA

12. Construction date:	15. Architect:	18. Previously surveyed? ☐ Cite survey name in box 22 cont. (page 3)
Major addition/alteration date:		
13. Significant date/period:		
	16. Builder/contractor:	19. On National Register? Cite nomination name in box 22 cont. (page 3)
14. Area(s) of significance:		
	17. Original or significant owner:	20. National Register eligible?
		Historic District Potential? ☐
21. History and significance on continuation page. ☐	22. Sources of information on continuation page. ☐	Name of Potential District?

ARCHITECTURAL INFORMATIO

23. Category of Property:	30. Roof Material:	37. Windows: Type:
24. Vernacular or property type:	31. Chimney placement:	Panes
Other-Note in Comments		38. Acreage (rural): Visible from public road? ☐
25. Architectural style:	32. Structural system:	
Modern Movements		39. Changes: (describe in box 41 cont.)
26. Plan Shape:		☐ Addition Date(s)
	33. Exterior wall cladding:	☐ Altered Date(s):
27. Number of Stories:		☐ Moved Date(s):
	34. Foundation Material:	☐ Other Date(s)
		Endangered by:
28. No. of bays (1st floor)	35. Basement type:	40. No. outbuildings (describe in box 40 cont.):
		0
29. Roof Type:	36. Front Porch Type:	41. Further description of building features and associated resources on continuation page. ☐

OTHER

42: Current Owner/address:	43. Inventory form prepared by (name):	44. Survey date:
CITY OF ST LOUIS		
		45. Date of revisions:
	Additional Information/revisions by:	
		Survey Category: ☐ RLS ☐ ILS ☐ Significant Properties Lis

FOR SHPO USE:

Date entered in inventory:	Level of survey: ☐ reconnaissance ☐ intensive	Additional research? ☐ yes ☐ no
National Register Status: ☐ listed ☐ in listed district	Other:	
Name:		
☐ pending listing ☐ not eligible		
☐ eligible(district) ☐ eligible (individually)		
☐ not determined		

ARCHITECTURAL/HISTORIC INVENTORY FORM

4408 DONOVAN AV

LOCATION MAP (include north arrow):	SITE MAP/PLAN (include north arrow):

Insert photograph of primary structure on property:

Photo 1:	Photo 2:
Description:	Description:
Date: CD No.: Image No.	Date: CD No.: Image No.

Photographer:	
Main Photo:	Images2012\CompleteSurveyPhotos\Donovan4408.jpg

ARCHITECTURAL/HISTORIC INVENTORY FORM

4408 DONOVAN AV

21.(cont.) History:and significance. Expand box as necessary or add continuation pages.

22. (cont.) Sources of information. Expand box as necessary or add continuation pages.

40. (cont.) Description of environment and outbuilding. Expand box as necessary or add continuation pages.

41. (cont.) Description of primary resource. Expand box as necessary, or add continuation pages.

Two-story brick firehouse with concrete? First story. Two vehicular entry doors with label mold surrounds. Concrete? Continues to surround 2nd story windows. Slightly projecting flat metal awning above doors.

FIRE STATION 31

MISSOURI DEPARTMENT OF NATURAL RESOURCES
STATE HISTORIC PRESERVATION OFFICE, P.O. Box 176, Jefferson City, MO 65102

ARCHITECTURAL/HISTORIC INVENTORY FORM

1. Survey no.	2. Survey name:
SLC-AS-047-0051	Thematic Survey of Midcentury Modern Movement Nonresidential Architecture in St. Louis

3. County:	4. Address:
St. Louis [Independent City]	**4500 DONOVAN AV**
Alternate address if applicable	

5. City/State:	6. UTM:		or:	LAT	38:35:25.87	7. Township/Range/Section:
St. Louis [Independent City], M				LONG:	90:18:11.60	T: R: S: N/A

8. Historic Name (if known):	9. Present/other name (if known):
Meeting Hall for Meridian Lodge AF & AM	Meridian Masonic Temple

10. Ownership:	11a. Historic Use (if known):	11b. Current Use:
Private	Social	

HISTORICAL DATA

12. Construction date: 1961	15. Architect:	18. Previously surveyed? ☐ Cite survey name in box 22 cont. (page 3)
Major addition/alteration date: N/A	Emil Royco	
13. Significant date/period:		
1961	16. Builder/contractor:	19. On National Register? Cite nomination name in box 22 cont. (page 3)
14. Area(s) of significance:	HOF Construction	
To be determined		
	17. Original or significant owner:	20. National Register eligible?
	Meridian Lodge AF & AM	Not determined
21. History and significance on continuation page. ☑		Historic District Potential? ☐
	22. Sources of information on continuation page. ☑	Name of Potential District?

ARCHITECTURAL INFORMATIO

23. Category of Property:	30. Roof Material:	37. Windows: Historic
Building	Undetermined	Type: Doublehung
24. Vernacular or property type:	31. Chimney placement:	Panes 1/1 larger pane on top
Institutional/Organization	None	38. Acreage (rural):
25. Architectural style:	32. Structural system:	Visible from public road? ☑
Modern Movements	Undetermined	39. Changes: (describe in box 41 cont.)
26. Plan Shape:		☐ Addition Date(s)
Rectangular Long St. Fac	33. Exterior wall cladding:	☐ Altered Date(s):
27. Number of Stories:	Brick	☐ Moved Date(s):
2 Stories	34. Foundation Material:	☐ Other Date(s)
	Concrete	Endangered by:
28. No. of bays (1st floor)	35. Basement type:	40. No. outbuildings (describe in box 40 cont.):
2	Undetermined	0
29. Roof Type:	36. Front Porch Type:	41. Further description of building features and associated resources on continuation page. ☑
Flat	N/A	

OTHER

42: Current Owner/address:	43. Inventory form prepared by (name):	44. Survey date:
MERIDIAN MASONIC TEMPLE ASSN	Patience Stuart	
	Peter Meijer Architect, PC	45. Date of revisions:
	Additional Information/revisions by:	
	Betsy Bradley	Survey Category:
FOR SHPO USE:	Cultural Resources Office	☑ RLS ☐ ILS ☐ Significant Properties Lis

Date entered in inventory:	Level of survey: ☐ reconnaissance ☐ intensive	Additional research? ☐ yes ☐ no
National Register Status: ☐ listed ☐ in listed district	Other:	
Name:		
☐ pending listing ☐ not eligible		
☐ eligible(district) ☐ eligible (individually)		
☐ not determined		

ARCHITECTURAL/HISTORIC INVENTORY FORM

4500 DONOVAN AV

LOCATION MAP (include north arrow):	SITE MAP/PLAN (include north arrow):

Insert photograph of primary structure on property:

Photo 1:	Photo 2:
Description:	Description:
Looking southease at building.	
Date: CD No.: Image No.	Date: CD No.: Image No.

Photographer:	PMA
Main Photo:	Images2012\4500 DONOVAN AV_0003.JPG

4500 DONOVAN AV

21.(cont.) History:and significance. Expand box as necessary or add continuation pages.

22. (cont.) Sources of information. Expand box as necessary or add continuation pages.

City building permit #EE5283, 10/18/1960. Emil Royco, architect; Hof CC, contractor. "Meeting hall for Meridian Lodge AF & AM, 40 x 102."

40. (cont.) Description of environment and outbuilding. Expand box as necessary or add continuation pages.

41. (cont.) Description of primary resource. Expand box as necessary, or add continuation pages.

The Meridian Masonic Temple, by Emil Royco, is a rectangular two story building with unadorned brick cladding. The planer design is a backdrop for the entry mass containing a full-height curtain wall system. The weight of the solid masonry is somewhat lighted by a row of ribbon windows at the base, making apparent that the brick is a veneer skin and not a load bearing wall.

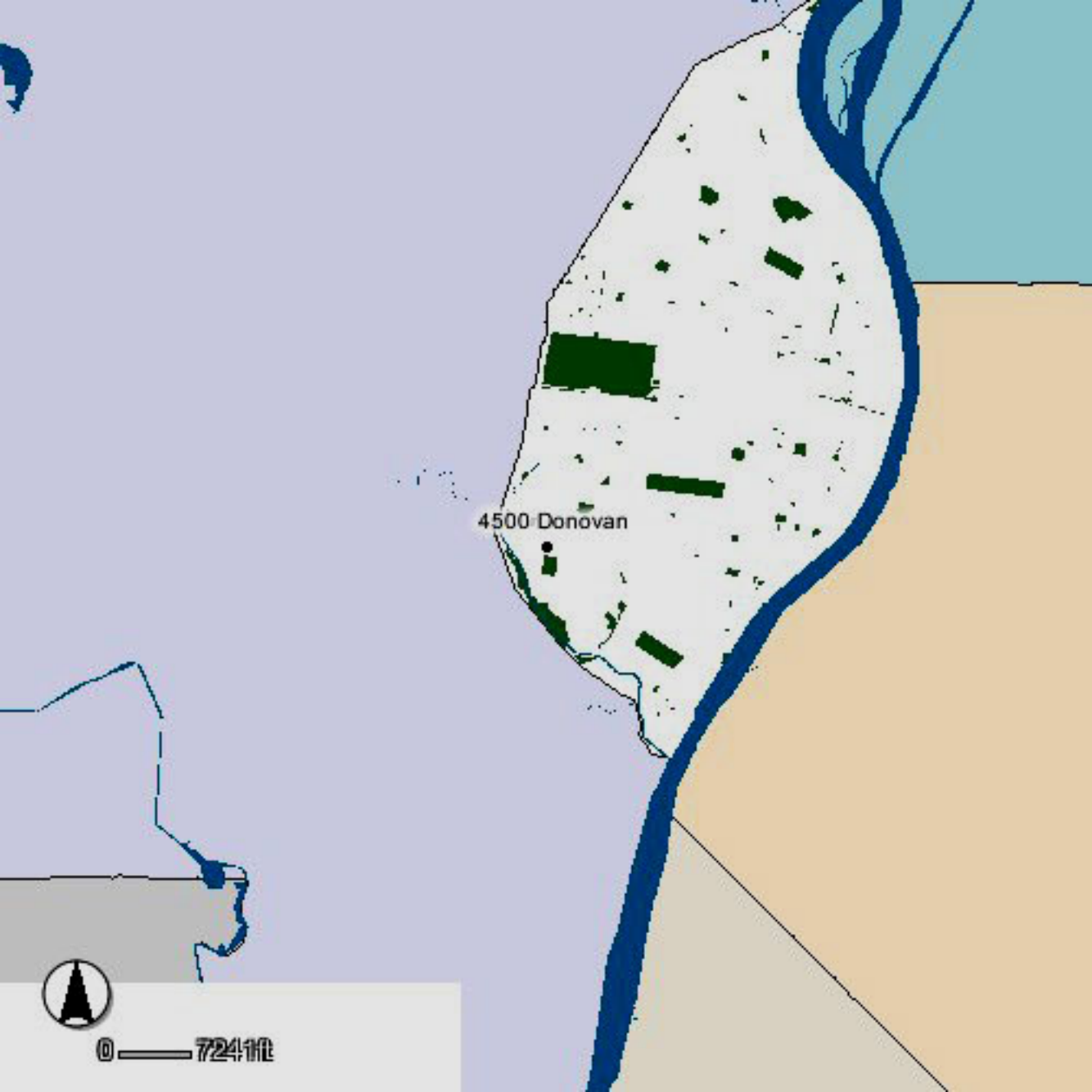
4500 Donovan
0
7241ft

LANSDOWNE AVE
4500 Donovan
DONOVAN AVE
0
20ft

MERIDIAN
MASONIC TEMPLE

MISSOURI DEPARTMENT OF NATURAL RESOURCES
STATE HISTORIC PRESERVATION OFFICE, P.O. Box 176, Jefferson City, MO 65102

ARCHITECTURAL/HISTORIC INVENTORY FORM

1. Survey no.	2. Survey name:
SLC-AS-047	Thematic Survey of Midcentury Modern Movement Nonresidential Architecture in St. Louis

3. County:	4. Address:
St. Louis [Independent City]	**5347 DONOVAN AV**
Alternate address if applicable	

5. City/State:	6. UTM:		or: LAT		7. Township/Range/Section:
St. Louis [Independent City], M			LONG:		T: R: S: N/A

8. Historic Name (if known):	9. Present/other name (if known):

10. Ownership:	11a. Historic Use (if known):	11b. Current Use:

HISTORICAL DATA

12. Construction date:	1950	15. Architect:	18. Previously surveyed? ☐ Cite survey name in box 22 cont. (page 3)
Major addition/alteration date:			
13. Significant date/period:			
		16. Builder/contractor:	19. On National Register? Cite nomination name in box 22 cont. (page 3)
14. Area(s) of significance:			
		17. Original or significant owner:	20. National Register eligible?
			Historic District Potential? ☐
21. History and significance on continuation page. ☐		22. Sources of information on continuation page. ☐	Name of Potential District?

ARCHITECTURAL INFORMATIO

23. Category of Property:	30. Roof Material:	37. Windows:
		Type:
24. Vernacular or property type:	31. Chimney placement:	Panes
Other-Note in Comments		38. Acreage (rural):
25. Architectural style:	32. Structural system:	Visible from public road? ☐
Modern Movements		39. Changes: (describe in box 41 cont.)
26. Plan Shape:		☐ Addition Date(s)
	33. Exterior wall cladding:	☐ Altered Date(s):
27. Number of Stories:		☐ Moved Date(s):
	34. Foundation Material:	☐ Other Date(s)
		Endangered by:
28. No. of bays (1st floor)	35. Basement type:	40. No. outbuildings (describe in box 40 cont.):
29. Roof Type:	36. Front Porch Type:	41. Further description of building features and associated resources on continuation page. ☐

OTHER

42: Current Owner/address:	43. Inventory form prepared by (name):	44. Survey date:
EVANGELICAL LUTHERAN CHR OF		
		45. Date of revisions:
5347 DONOVAN AV	Additional Information/revisions by:	
ST LOUIS MO 63109		Survey Category: ☐ RLS ☐ ILS ☐ Significant Properties Lis

FOR SHPO USE:

Date entered in inventory:	Level of survey: ☐ reconnaissance ☐ intensive	Additional research? ☐ yes ☐ no
National Register Status: ☐ listed ☐ in listed district	Other:	
Name:		
☐ pending listing ☐ not eligible		
☐ eligible(district) ☐ eligible (individually)		
☐ not determined		

ARCHITECTURAL/HISTORIC INVENTORY FORM

5347 DONOVAN AV

LOCATION MAP (include north arrow):	SITE MAP/PLAN (include north arrow):

Insert photograph of primary structure on property:

Photo 1:	Photo 2:
Description:	Description:
Date: CD No.: Image No.	Date: CD No.: Image No.

Photographer:	
Main Photo:	Images2012\CompleteSurveyPhotos\Donovan5347.JPG

5347 DONOVAN AV

21.(cont.) History:and significance. Expand box as necessary or add continuation pages.

22. (cont.) Sources of information. Expand box as necessary or add continuation pages.

40. (cont.) Description of environment and outbuilding. Expand box as necessary or add continuation pages.

41. (cont.) Description of primary resource. Expand box as necessary, or add continuation pages.

Residence for Lutheran Church, Colonial Revival/tudor revival.

DONOVAN AVE

MISSOURI DEPARTMENT OF NATURAL RESOURCES
STATE HISTORIC PRESERVATION OFFICE, P.O. Box 176, Jefferson City, MO 65102

ARCHITECTURAL/HISTORIC INVENTORY FORM

1. Survey no.	2. Survey name:
SLC-AS-047	Thematic Survey of Midcentury Modern Movement Nonresidential Architecture in St. Louis

3. County:	4. Address:
St. Louis [Independent City]	**115 DOUGLASS ST**
Alternate address if applicable	

5. City/State:	6. UTM:		or: LAT		7. Township/Range/Section:
St. Louis [Independent City], M			LONG:		T: R: S: N/A

8. Historic Name (if known):	9. Present/other name (if known):

10. Ownership:	11a. Historic Use (if known):	11b. Current Use:

HISTORICAL DATA

12. Construction date:	1957	15. Architect:	18. Previously surveyed? ☐ Cite survey name in box 22 cont. (page 3)
Major addition/alteration date:			
13. Significant date/period:			
		16. Builder/contractor:	19. On National Register? Cite nomination name in box 22 cont. (page 3)
14. Area(s) of significance:			
		17. Original or significant owner:	20. National Register eligible?
			Historic District Potential? ☐
21. History and significance on continuation page. ☐		22. Sources of information on continuation page. ☐	Name of Potential District?

ARCHITECTURAL INFORMATIO

23. Category of Property:	30. Roof Material:	37. Windows:
		Type:
24. Vernacular or property type:	31. Chimney placement:	Panes
Industrial/Warehouse		38. Acreage (rural):
25. Architectural style:	32. Structural system:	Visible from public road? ☐
Modern Movements		39. Changes: (describe in box 41 cont.)
26. Plan Shape:		☐ Addition Date(s)
	33. Exterior wall cladding:	☐ Altered Date(s):
27. Number of Stories:		☐ Moved Date(s):
	34. Foundation Material:	☐ Other Date(s)
		Endangered by:
28. No. of bays (1st floor)	35. Basement type:	40. No. outbuildings (describe in box 40 cont.):
29. Roof Type:	36. Front Porch Type:	41. Further description of building features and associated resources on continuation page. ☐

OTHER

42: Current Owner/address:	43. Inventory form prepared by (name):	44. Survey date:
DOUGLAS STREET LLC		
		45. Date of revisions:
2534 S LINDBERGH BLVD	Additional Information/revisions by:	
ST LOUIS MO 63131		Survey Category:
FOR SHPO USE:		☐ RLS ☐ ILS ☐ Significant Properties Lis

Date entered in inventory:		Level of survey: ☐ reconnaissance ☐ intensive	Additional research? ☐ yes ☐ no
National Register Status: ☐ listed ☐ in listed district		Other:	
Name:			
☐ pending listing ☐ not eligible			
☐ eligible(district) ☐ eligible (individually)			
☐ not determined			

ARCHITECTURAL/HISTORIC INVENTORY FORM

115 DOUGLASS ST

LOCATION MAP (include north arrow):	SITE MAP/PLAN (include north arrow):

Insert photograph of primary structure on property:

Photo 1:	Photo 2:
Description:	Description:
Date: CD No.: Image No.	Date: CD No.: Image No.

Photographer:	
Main Photo:	Images2012\CompleteSurveyPhotos\Douglass115.jpg

115 DOUGLASS ST

21.(cont.) History:and significance. Expand box as necessary or add continuation pages.

22. (cont.) Sources of information. Expand box as necessary or add continuation pages.

40. (cont.) Description of environment and outbuilding. Expand box as necessary or add continuation pages.

41. (cont.) Description of primary resource. Expand box as necessary, or add continuation pages.

Large, one-story gable front metal building with truck access at front of both sides.

STL TRUCK
& TRAILER
REPAIR
538-8777
APPTON

MISSOURI DEPARTMENT OF NATURAL RESOURCES
STATE HISTORIC PRESERVATION OFFICE, P.O. Box 176, Jefferson City, MO 65102

ARCHITECTURAL/HISTORIC INVENTORY FORM

1. Survey no.	2. Survey name:
SLC-AS-047	Thematic Survey of Midcentury Modern Movement Nonresidential Architecture in St. Louis

3. County:	4. Address:
St. Louis [Independent City]	**2826-8 DR MARTIN LUTHER KING DR**
Alternate address if applicable	

5. City/State:	6. UTM:		or: LAT		7. Township/Range/Section:
St. Louis [Independent City], M			LONG:		T: R: S: N/A

8. Historic Name (if known):	9. Present/other name (if known):

10. Ownership:	11a. Historic Use (if known):	11b. Current Use:

HISTORICAL DATA

12. Construction date:	1960	15. Architect:	18. Previously surveyed? ☐ Cite survey name in box 22 cont. (page 3)
Major addition/alteration date:			
13. Significant date/period:			
		16. Builder/contractor:	19. On National Register? Cite nomination name in box 22 cont. (page 3)
14. Area(s) of significance:			
		17. Original or significant owner:	20. National Register eligible?
			Historic District Potential? ☐
21. History and significance on continuation page. ☐		22. Sources of information on continuation page. ☐	Name of Potential District?

ARCHITECTURAL INFORMATIO

23. Category of Property:	30. Roof Material:	37. Windows:
		Type:
24. Vernacular or property type:	31. Chimney placement:	Panes
Church		38. Acreage (rural):
25. Architectural style:	32. Structural system:	Visible from public road? ☐
Modern Movements		39. Changes: (describe in box 41 cont.)
26. Plan Shape:		☐ Addition Date(s)
	33. Exterior wall cladding:	☐ Altered Date(s):
27. Number of Stories:		☐ Moved Date(s):
	34. Foundation Material:	☐ Other Date(s)
		Endangered by:
28. No. of bays (1st floor)	35. Basement type:	40. No. outbuildings (describe in box 40 cont.):
29. Roof Type:	36. Front Porch Type:	41. Further description of building features and associated resources on continuation page. ☐

OTHER

42: Current Owner/address:	43. Inventory form prepared by (name):	44. Survey date:
CALVARY MISS BAP CH ASSN		
		45. Date of revisions:
2822 DR MARTIN LUTHER KING DR	Additional Information/revisions by:	
ST LOUIS MO 63106		Survey Category:
FOR SHPO USE:		☐ RLS ☐ ILS ☐ Significant Properties Lis

Date entered in inventory:		Level of survey: ☐ reconnaissance ☐ intensive	Additional research? ☐ yes ☐ no
National Register Status: ☐ listed ☐ in listed district		Other:	
Name:			
☐ pending listing ☐ not eligible			
☐ eligible(district) ☐ eligible (individually)			
☐ not determined			

ARCHITECTURAL/HISTORIC INVENTORY FORM

2826-8 DR MARTIN LUTHER KING DR

LOCATION MAP (include north arrow):	SITE MAP/PLAN (include north arrow):

Insert photograph of primary structure on property:

Photo 1:	Photo 2:
Description:	Description:
Date: CD No.: Image No.	Date: CD No.: Image No.

Photographer:	
Main Photo:	Images2012\CompleteSurveyPhotos\DrMartinLutherKing2826.JPG

2826-8 DR MARTIN LUTHER KING DR

21.(cont.) History:and significance. Expand box as necessary or add continuation pages.

22. (cont.) Sources of information. Expand box as necessary or add continuation pages.

40. (cont.) Description of environment and outbuilding. Expand box as necessary or add continuation pages.

41. (cont.) Description of primary resource. Expand box as necessary, or add continuation pages.

cross shaped church. Addition to historic row of buildings.

MISSOURI DEPARTMENT OF NATURAL RESOURCES
STATE HISTORIC PRESERVATION OFFICE, P.O. Box 176, Jefferson City, MO 65102

ARCHITECTURAL/HISTORIC INVENTORY FORM

1. Survey no.	2. Survey name:
SLC-AS-047	Thematic Survey of Midcentury Modern Movement Nonresidential Architecture in St. Louis

3. County:	4. Address:
St. Louis [Independent City]	**3315 DR MARTIN LUTHER KING DR**
Alternate address if applicable	

5. City/State:	6. UTM:		or: LAT		7. Township/Range/Section:
St. Louis [Independent City], M			LONG:		T: R: S: N/A

8. Historic Name (if known):	9. Present/other name (if known):

10. Ownership:	11a. Historic Use (if known):	11b. Current Use:

HISTORICAL DATA

12. Construction date:	1948	15. Architect:	18. Previously surveyed? ☐ Cite survey name in box 22 cont. (page 3)
Major addition/alteration date:			
13. Significant date/period:			
		16. Builder/contractor:	19. On National Register? Cite nomination name in box 22 cont. (page 3)
14. Area(s) of significance:			
		17. Original or significant owner:	20. National Register eligible?
			Historic District Potential? ☐
21. History and significance on continuation page. ☐		22. Sources of information on continuation page. ☐	Name of Potential District?

ARCHITECTURAL INFORMATIO

23. Category of Property:	30. Roof Material:	37. Windows:
		Type:
24. Vernacular or property type:	31. Chimney placement:	Panes
		38. Acreage (rural):
25. Architectural style:	32. Structural system:	Visible from public road? ☐
Modern Movements		39. Changes: (describe in box 41 cont.)
26. Plan Shape:		☐ Addition Date(s)
	33. Exterior wall cladding:	☐ Altered Date(s):
27. Number of Stories:		☐ Moved Date(s):
	34. Foundation Material:	☐ Other Date(s)
		Endangered by:
28. No. of bays (1st floor)	35. Basement type:	40. No. outbuildings (describe in box 40 cont.):
29. Roof Type:	36. Front Porch Type:	41. Further description of building features and associated resources on continuation page. ☐

OTHER

42: Current Owner/address:	43. Inventory form prepared by (name):	44. Survey date:
VHS PARTNERS LLC C/O NORTHSIDE REGENERATION LLC		45. Date of revisions:
1001 BOARDWALK SPRINGS PL STE 200	Additional Information/revisions by:	
O'FALLON MO 63366		Survey Category: ☐ RLS ☐ ILS ☐ Significant Properties Lis

FOR SHPO USE:

Date entered in inventory:	Level of survey: ☐ reconnaissance ☐ intensive	Additional research? ☐ yes ☐ no
National Register Status: ☐ listed ☐ in listed district	Other:	
Name:		
☐ pending listing ☐ not eligible ☐ eligible(district) ☐ eligible (individually) ☐ not determined		

ARCHITECTURAL/HISTORIC INVENTORY FORM

3315 DR MARTIN LUTHER KING DR

LOCATION MAP (include north arrow):	SITE MAP/PLAN (include north arrow):

Insert photograph of primary structure on property:

Photo 1:	Photo 2:
Description:	Description:
Date: CD No.: Image No.	Date: CD No.: Image No.

Photographer:	
Main Photo:	Images2012\CompleteSurveyPhotos\DrMartinLutherKing3315.jpg

3315 DR MARTIN LUTHER KING DR

21.(cont.) History:and significance. Expand box as necessary or add continuation pages.

22. (cont.) Sources of information. Expand box as necessary or add continuation pages.

40. (cont.) Description of environment and outbuilding. Expand box as necessary or add continuation pages.

41. (cont.) Description of primary resource. Expand box as necessary, or add continuation pages.

MISSOURI DEPARTMENT OF NATURAL RESOURCES
STATE HISTORIC PRESERVATION OFFICE, P.O. Box 176, Jefferson City, MO 65102

ARCHITECTURAL/HISTORIC INVENTORY FORM

1. Survey no.	2. Survey name:
SLC-AS-047	Thematic Survey of Midcentury Modern Movement Nonresidential Architecture in St. Louis

3. County:	4. Address:
St. Louis [Independent City]	**3724-34 DR MARTIN LUTHER KING DR**
Alternate address if applicable	

5. City/State:	6. UTM:		or: LAT		7. Township/Range/Section:
St. Louis [Independent City], M			LONG:		T: R: S: N/A

8. Historic Name (if known):	9. Present/other name (if known):

10. Ownership:	11a. Historic Use (if known):	11b. Current Use:

HISTORICAL DATA

12. Construction date:	1950	15. Architect:	18. Previously surveyed? ☐ Cite survey name in box 22 cont. (page 3)
Major addition/alteration date:			
13. Significant date/period:			
		16. Builder/contractor:	19. On National Register? Cite nomination name in box 22 cont. (page 3)
14. Area(s) of significance:			
		17. Original or significant owner:	20. National Register eligible?
			Historic District Potential? ☐
21. History and significance on continuation page. ☐		22. Sources of information on continuation page. ☐	Name of Potential District?

ARCHITECTURAL INFORMATIO

23. Category of Property:	30. Roof Material:	37. Windows:
		Type:
24. Vernacular or property type:	31. Chimney placement:	Panes
Church		38. Acreage (rural):
25. Architectural style:	32. Structural system:	Visible from public road? ☐
Modern Movements		39. Changes: (describe in box 41 cont.)
26. Plan Shape:		☐ Addition Date(s)
	33. Exterior wall cladding:	☐ Altered Date(s):
27. Number of Stories:		☐ Moved Date(s):
	34. Foundation Material:	☐ Other Date(s)
		Endangered by:
28. No. of bays (1st floor)	35. Basement type:	40. No. outbuildings (describe in box 40 cont.):
29. Roof Type:	36. Front Porch Type:	41. Further description of building features and associated resources on continuation page. ☐

OTHER

42: Current Owner/address:	43. Inventory form prepared by (name):	44. Survey date:
LENORD, JAMES L & RUBY LEE		
		45. Date of revisions:
3734 MARTIN LUTHER KING DR	Additional Information/revisions by:	
ST LOUIS MO 63113		Survey Category: ☐ RLS ☐ ILS ☐ Significant Properties Lis

FOR SHPO USE:

Date entered in inventory:	Level of survey: ☐ reconnaissance ☐ intensive	Additional research? ☐ yes ☐ no
National Register Status: ☐ listed ☐ in listed district	Other:	
Name:		
☐ pending listing ☐ not eligible		
☐ eligible(district) ☐ eligible (individually)		
☐ not determined		

ARCHITECTURAL/HISTORIC INVENTORY FORM

3724-34 DR MARTIN LUTHER KING DR

LOCATION MAP (include north arrow):	SITE MAP/PLAN (include north arrow):

Insert photograph of primary structure on property:

Photo 1:	Photo 2:
Description:	Description:
Date: CD No.: Image No.	Date: CD No.: Image No.

Photographer:	
Main Photo:	Images2012\CompleteSurveyPhotos\DrMartinLutherKing3724.JPG

3724-34 DR MARTIN LUTHER KING DR

21.(cont.) History:and significance. Expand box as necessary or add continuation pages.

22. (cont.) Sources of information. Expand box as necessary or add continuation pages.

40. (cont.) Description of environment and outbuilding. Expand box as necessary or add continuation pages.

41. (cont.) Description of primary resource. Expand box as necessary, or add continuation pages.

Covered in Vinyl siding. Door and from windows altered.

NEW GREATER FAITH
Missionary Baptist Church

MISSOURI DEPARTMENT OF NATURAL RESOURCES
STATE HISTORIC PRESERVATION OFFICE, P.O. Box 176, Jefferson City, MO 65102

ARCHITECTURAL/HISTORIC INVENTORY FORM

1. Survey no.	2. Survey name:
SLC-AS-047	Thematic Survey of Midcentury Modern Movement Nonresidential Architecture in St. Louis

3. County:	4. Address:
St. Louis [Independent City]	**3740 DR MARTIN LUTHER KING DR**
Alternate address if applicable	

5. City/State:	6. UTM:		or: LAT		7. Township/Range/Section:
St. Louis [Independent City], M			LONG:		T: R: S: N/A

8. Historic Name (if known):	9. Present/other name (if known):

10. Ownership:	11a. Historic Use (if known):	11b. Current Use:

HISTORICAL DATA

12. Construction date:	1964	15. Architect:	18. Previously surveyed? ☐ Cite survey name in box 22 cont. (page 3)
Major addition/alteration date:			
13. Significant date/period:			
		16. Builder/contractor:	19. On National Register? Cite nomination name in box 22 cont. (page 3)
14. Area(s) of significance:			
		17. Original or significant owner:	20. National Register eligible?
			Historic District Potential? ☐
21. History and significance on continuation page. ☐		22. Sources of information on continuation page. ☐	Name of Potential District?

ARCHITECTURAL INFORMATIO

23. Category of Property:	30. Roof Material:	37. Windows:
		Type:
24. Vernacular or property type:	31. Chimney placement:	Panes
Gas Station		38. Acreage (rural):
25. Architectural style:	32. Structural system:	Visible from public road? ☐
Modern Movements		39. Changes: (describe in box 41 cont.)
26. Plan Shape:		☐ Addition Date(s)
	33. Exterior wall cladding:	☐ Altered Date(s):
27. Number of Stories:		☐ Moved Date(s):
	34. Foundation Material:	☐ Other Date(s)
		Endangered by:
28. No. of bays (1st floor)	35. Basement type:	40. No. outbuildings (describe in box 40 cont.):
29. Roof Type:	36. Front Porch Type:	41. Further description of building features and associated resources on continuation page. ☐

OTHER

42: Current Owner/address:	43. Inventory form prepared by (name):	44. Survey date:
LONDON, DALE & HILDRED		
		45. Date of revisions:
5153 NORWOOD CT	Additional Information/revisions by:	
ST LOUIS MO 63115		Survey Category:
FOR SHPO USE:		☐ RLS ☐ ILS ☐ Significant Properties Lis

Date entered in inventory:		Level of survey: ☐ reconnaissance ☐ intensive	Additional research? ☐ yes ☐ no
National Register Status: ☐ listed ☐ in listed district		Other:	
Name:			
☐ pending listing ☐ not eligible			
☐ eligible(district) ☐ eligible (individually)			
☐ not determined			

ARCHITECTURAL/HISTORIC INVENTORY FORM

3740 DR MARTIN LUTHER KING DR

LOCATION MAP (include north arrow):	SITE MAP/PLAN (include north arrow):

Insert photograph of primary structure on property:

Photo 1:	Photo 2:
Description:	Description:
Date: CD No.: Image No.	Date: CD No.: Image No.

Photographer:	
Main Photo:	Images2012\CompleteSurveyPhotos\DrMartinLutherKing3740a.JPG

3740 DR MARTIN LUTHER KING DR

21.(cont.) History:and significance. Expand box as necessary or add continuation pages.

22. (cont.) Sources of information. Expand box as necessary or add continuation pages.

40. (cont.) Description of environment and outbuilding. Expand box as necessary or add continuation pages.

41. (cont.) Description of primary resource. Expand box as necessary, or add continuation pages.

Elite Custom Car Detailing. two-bay garage with infilled storefront. 1-story brick, painted white/grey

ELITE CUSTOM CAR DETAILING
Remote Starts
Alarms
Window Tints
Window Tint Special $69.99
3140

MISSOURI DEPARTMENT OF NATURAL RESOURCES
STATE HISTORIC PRESERVATION OFFICE, P.O. Box 176, Jefferson City, MO 65102

ARCHITECTURAL/HISTORIC INVENTORY FORM

1. Survey no.	2. Survey name:
SLC-AS-047	Thematic Survey of Midcentury Modern Movement Nonresidential Architecture in St. Louis

3. County:	4. Address:
St. Louis [Independent City]	**3858-66 DR MARTIN LUTHER KING DR**
Alternate address if applicable	

5. City/State:	6. UTM:		or: LAT		7. Township/Range/Section:
St. Louis [Independent City], M			LONG:		T: R: S: N/A

8. Historic Name (if known):	9. Present/other name (if known):

10. Ownership:	11a. Historic Use (if known):	11b. Current Use:

HISTORICAL DATA

12. Construction date:	1966	15. Architect:	18. Previously surveyed? ☐ Cite survey name in box 22 cont. (page 3)
Major addition/alteration date:			
13. Significant date/period:			
		16. Builder/contractor:	19. On National Register? Cite nomination name in box 22 cont. (page 3)
14. Area(s) of significance:			
		17. Original or significant owner:	20. National Register eligible?
			Historic District Potential? ☐
21. History and significance on continuation page. ☐		22. Sources of information on continuation page. ☐	Name of Potential District?

ARCHITECTURAL INFORMATIO

23. Category of Property:	30. Roof Material:	37. Windows:
		Type:
24. Vernacular or property type:	31. Chimney placement:	Panes
Office Building		38. Acreage (rural):
25. Architectural style:	32. Structural system:	Visible from public road? ☐
Modern Movements		39. Changes: (describe in box 41 cont.)
26. Plan Shape:		☐ Addition Date(s)
	33. Exterior wall cladding:	☐ Altered Date(s):
27. Number of Stories:		☐ Moved Date(s):
	34. Foundation Material:	☐ Other Date(s)
		Endangered by:
28. No. of bays (1st floor)	35. Basement type:	40. No. outbuildings (describe in box 40 cont.):
29. Roof Type:	36. Front Porch Type:	41. Further description of building features and associated resources on continuation page. ☐

OTHER

42: Current Owner/address:	43. Inventory form prepared by (name):	44. Survey date:
GATEWAY BANK CENTRAL BANK OF ST LOUIS		45. Date of revisions:
3412 N UNION BLVD	Additional Information/revisions by:	
ST LOUIS MO 63115		Survey Category: ☐ RLS ☐ ILS ☐ Significant Properties Lis

FOR SHPO USE:

Date entered in inventory:	Level of survey: ☐ reconnaissance ☐ intensive	Additional research? ☐ yes ☐ no
National Register Status: ☐ listed ☐ in listed district	Other:	
Name:		
☐ pending listing ☐ not eligible ☐ eligible(district) ☐ eligible (individually) ☐ not determined		

ARCHITECTURAL/HISTORIC INVENTORY FORM

3858-66 DR MARTIN LUTHER KING DR

LOCATION MAP (include north arrow):	SITE MAP/PLAN (include north arrow):

Insert photograph of primary structure on property:

Photo 1:	Photo 2:
Description:	Description:
Date: CD No.: Image No.	Date: CD No.: Image No.

Photographer:	
Main Photo:	Images2012\CompleteSurveyPhotos\DrMartinLutherKing3858a.JPG

3858-66 DR MARTIN LUTHER KING DR

21.(cont.) History:and significance. Expand box as necessary or add continuation pages.

22. (cont.) Sources of information. Expand box as necessary or add continuation pages.

40. (cont.) Description of environment and outbuilding. Expand box as necessary or add continuation pages.

41. (cont.) Description of primary resource. Expand box as necessary, or add continuation pages.

One-story, nondescript addition to historic building (since demolished)

385
REALTY EXCHANGE
FOR SALE
Office / Warehouse
314-647-2220

MISSOURI DEPARTMENT OF NATURAL RESOURCES
STATE HISTORIC PRESERVATION OFFICE, P.O. Box 176, Jefferson City, MO 65102

ARCHITECTURAL/HISTORIC INVENTORY FORM

1. Survey no.	2. Survey name:
SLC-AS-047	Thematic Survey of Midcentury Modern Movement Nonresidential Architecture in St. Louis

3. County:	4. Address:
St. Louis [Independent City]	**3919 DR MARTIN LUTHER KING DR**
Alternate address if applicable	

5. City/State:	6. UTM:		or: LAT		7. Township/Range/Section:
St. Louis [Independent City], M			LONG:		T: R: S: N/A

8. Historic Name (if known):	9. Present/other name (if known):

10. Ownership:	11a. Historic Use (if known):	11b. Current Use:

HISTORICAL DATA

12. Construction date:	1954	15. Architect:	18. Previously surveyed? ☐ Cite survey name in box 22 cont. (page 3)
Major addition/alteration date:			
13. Significant date/period:			
		16. Builder/contractor:	19. On National Register? Cite nomination name in box 22 cont. (page 3)
14. Area(s) of significance:			
		17. Original or significant owner:	20. National Register eligible?
			Historic District Potential? ☐
21. History and significance on continuation page. ☐		22. Sources of information on continuation page. ☐	Name of Potential District?

ARCHITECTURAL INFORMATIO

23. Category of Property:	30. Roof Material:	37. Windows:	
		Type:	
24. Vernacular or property type:	31. Chimney placement:	Panes	
Gas Station		38. Acreage (rural):	
25. Architectural style:	32. Structural system:	Visible from public road? ☐	
Modern Movements		39. Changes: (describe in box 41 cont.)	
26. Plan Shape:		☐ Addition	Date(s)
	33. Exterior wall cladding:	☐ Altered	Date(s):
27. Number of Stories:		☐ Moved	Date(s):
	34. Foundation Material:	☐ Other	Date(s)
		Endangered by:	
28. No. of bays (1st floor)	35. Basement type:	40. No. outbuildings (describe in box 40 cont.):	
29. Roof Type:	36. Front Porch Type:	41. Further description of building features and associated resources on continuation page. ☐	

OTHER

42: Current Owner/address:	43. Inventory form prepared by (name):	44. Survey date:
MCNEAL, ROBERT & EVELYN		
		45. Date of revisions:
6113 NORTH POINTE BLVD	Additional Information/revisions by:	
ST LOUIS MO 63147		Survey Category: ☐ RLS ☐ ILS ☐ Significant Properties Lis

FOR SHPO USE:

Date entered in inventory:	Level of survey: ☐ reconnaissance ☐ intensive	Additional research? ☐ yes ☐ no
National Register Status: ☐ listed ☐ in listed district	Other:	
Name:		
☐ pending listing ☐ not eligible		
☐ eligible(district) ☐ eligible (individually)		
☐ not determined		

ARCHITECTURAL/HISTORIC INVENTORY FORM

3919 DR MARTIN LUTHER KING DR

LOCATION MAP (include north arrow):	SITE MAP/PLAN (include north arrow):

Insert photograph of primary structure on property:

Photo 1:	Photo 2:
Description:	Description:
Date: CD No.: Image No.	Date: CD No.: Image No.

Photographer:	
Main Photo:	Images2012\CompleteSurveyPhotos\DrMartinLutherKing3919a.JPG

3919 DR MARTIN LUTHER KING DR

21.(cont.) History:and significance. Expand box as necessary or add continuation pages.

22. (cont.) Sources of information. Expand box as necessary or add continuation pages.

40. (cont.) Description of environment and outbuilding. Expand box as necessary or add continuation pages.

41. (cont.) Description of primary resource. Expand box as necessary, or add continuation pages.

Storefront filled in with concrete block.

AUTO REPAIR 534-1929 3919
SERVICE CENTER AUTO REPAIR 534-1929
3919

MISSOURI DEPARTMENT OF NATURAL RESOURCES
STATE HISTORIC PRESERVATION OFFICE, P.O. Box 176, Jefferson City, MO 65102

ARCHITECTURAL/HISTORIC INVENTORY FORM

1. Survey no.	2. Survey name:
SLC-AS-047	Thematic Survey of Midcentury Modern Movement Nonresidential Architecture in St. Louis

3. County:	4. Address:
St. Louis [Independent City]	**3943 DR MARTIN LUTHER KING DR**
Alternate address if applicable	

5. City/State:	6. UTM:		or: LAT		7. Township/Range/Section:
St. Louis [Independent City], M			LONG:		T: R: S: N/A

8. Historic Name (if known):	9. Present/other name (if known):

10. Ownership:	11a. Historic Use (if known):	11b. Current Use:

HISTORICAL DATA

12. Construction date:	1949	15. Architect:	18. Previously surveyed? ☐ Cite survey name in box 22 cont. (page 3)
Major addition/alteration date:			
13. Significant date/period:			
		16. Builder/contractor:	19. On National Register? Cite nomination name in box 22 cont. (page 3)
14. Area(s) of significance:			
		17. Original or significant owner:	20. National Register eligible?
			Historic District Potential? ☐
21. History and significance on continuation page. ☐		22. Sources of information on continuation page. ☐	Name of Potential District?

ARCHITECTURAL INFORMATIO

23. Category of Property:	30. Roof Material:	37. Windows:
		Type:
24. Vernacular or property type:	31. Chimney placement:	Panes
1-Story Commercial		38. Acreage (rural):
25. Architectural style:	32. Structural system:	Visible from public road? ☐
Modern Movements		39. Changes: (describe in box 41 cont.)
26. Plan Shape:		☐ Addition Date(s)
	33. Exterior wall cladding:	☐ Altered Date(s):
27. Number of Stories:		☐ Moved Date(s):
	34. Foundation Material:	☐ Other Date(s)
		Endangered by:
28. No. of bays (1st floor)	35. Basement type:	40. No. outbuildings (describe in box 40 cont.):
29. Roof Type:	36. Front Porch Type:	41. Further description of building features and associated resources on continuation page. ☐

OTHER

42: Current Owner/address:	43. Inventory form prepared by (name):	44. Survey date:
BURSTEIN, ALLEN & ELINOR B TRS		
		45. Date of revisions:
3945 DR MARTIN LUTHER KING DR	Additional Information/revisions by:	
ST LOUIS MO 63113		Survey Category:
FOR SHPO USE:		☐ RLS ☐ ILS ☐ Significant Properties Lis

Date entered in inventory:	Level of survey: ☐ reconnaissance ☐ intensive	Additional research? ☐ yes ☐ no
National Register Status: ☐ listed ☐ in listed district	Other:	
Name:		
☐ pending listing ☐ not eligible		
☐ eligible(district) ☐ eligible (individually)		
☐ not determined		

ARCHITECTURAL/HISTORIC INVENTORY FORM

3943 DR MARTIN LUTHER KING DR

LOCATION MAP (include north arrow):	SITE MAP/PLAN (include north arrow):

Insert photograph of primary structure on property:

Photo 1:	Photo 2:
Description:	Description:
Date: CD No.: Image No.	Date: CD No.: Image No.

Photographer:	
Main Photo:	Images2012\CompleteSurveyPhotos\DrMartinLutherKing3943.JPG

3943 DR MARTIN LUTHER KING DR

21.(cont.) History:and significance. Expand box as necessary or add continuation pages.

22. (cont.) Sources of information. Expand box as necessary or add continuation pages.

40. (cont.) Description of environment and outbuilding. Expand box as necessary or add continuation pages.

41. (cont.) Description of primary resource. Expand box as necessary, or add continuation pages.

Covered in EIFS.

MISSOURI DEPARTMENT OF NATURAL RESOURCES
STATE HISTORIC PRESERVATION OFFICE, P.O. Box 176, Jefferson City, MO 65102

ARCHITECTURAL/HISTORIC INVENTORY FORM

1. Survey no.	2. Survey name:
SLC-AS-047	Thematic Survey of Midcentury Modern Movement Nonresidential Architecture in St. Louis

3. County:	4. Address:
St. Louis [Independent City]	**4361 DR MARTIN LUTHER KING DR**
Alternate address if applicable	

5. City/State:	6. UTM:		or: LAT		7. Township/Range/Section:
St. Louis [Independent City], M			LONG:		T: R: S: N/A

8. Historic Name (if known):	9. Present/other name (if known):

10. Ownership:	11a. Historic Use (if known):	11b. Current Use:

HISTORICAL DATA

12. Construction date:	1955	15. Architect:	18. Previously surveyed? ☐ Cite survey name in box 22 cont. (page 3)
Major addition/alteration date:			
13. Significant date/period:			
		16. Builder/contractor:	19. On National Register? Cite nomination name in box 22 cont. (page 3)
14. Area(s) of significance:			
		17. Original or significant owner:	20. National Register eligible?
			Historic District Potential? ☐
21. History and significance on continuation page. ☐		22. Sources of information on continuation page. ☐	Name of Potential District?

ARCHITECTURAL INFORMATIO

23. Category of Property:	30. Roof Material:	37. Windows:
		Type:
24. Vernacular or property type:	31. Chimney placement:	Panes
1-Story Commercial		38. Acreage (rural):
25. Architectural style:	32. Structural system:	Visible from public road? ☐
Modern Movements		39. Changes: (describe in box 41 cont.)
26. Plan Shape:		☐ Addition Date(s)
	33. Exterior wall cladding:	☐ Altered Date(s):
27. Number of Stories:		☐ Moved Date(s):
	34. Foundation Material:	☐ Other Date(s)
		Endangered by:
28. No. of bays (1st floor)	35. Basement type:	40. No. outbuildings (describe in box 40 cont.):
29. Roof Type:	36. Front Porch Type:	41. Further description of building features and associated resources on continuation page. ☐

OTHER

42: Current Owner/address:			43. Inventory form prepared by (name):	44. Survey date:
CARTER, KENNETH C & LEROY CARTER JR				45. Date of revisions:
3505 HEBERT			Additional Information/revisions by:	
ST LOUIS	MO	63107		Survey Category: ☐ RLS ☐ ILS ☐ Significant Properties Lis

FOR SHPO USE:

Date entered in inventory:	Level of survey: ☐ reconnaissance ☐ intensive	Additional research? ☐ yes ☐ no
National Register Status: ☐ listed ☐ in listed district	Other:	
Name:		
☐ pending listing ☐ not eligible		
☐ eligible(district) ☐ eligible (individually)		
☐ not determined		

ARCHITECTURAL/HISTORIC INVENTORY FORM

4361 DR MARTIN LUTHER KING DR

LOCATION MAP (include north arrow):	SITE MAP/PLAN (include north arrow):

Insert photograph of primary structure on property:

Photo 1:	Photo 2:
Description:	Description:
Date: CD No.: Image No.	Date: CD No.: Image No.

Photographer:	
Main Photo:	Images2012\CompleteSurveyPhotos\DrMartinLutherKing4361.JPG

4361 DR MARTIN LUTHER KING DR

21.(cont.) History:and significance. Expand box as necessary or add continuation pages.

22. (cont.) Sources of information. Expand box as necessary or add continuation pages.

40. (cont.) Description of environment and outbuilding. Expand box as necessary or add continuation pages.

41. (cont.) Description of primary resource. Expand box as necessary, or add continuation pages.

brick (painted white). Flat roof.

OPERATORS ARE
STANDING BY.
(I HAVE THE DAY OFF.)
1 800 SAFEAUTO
safeauto.com
Always One
of a Kind
Dr Pepper
NEW KING
Mart
4361
MAVERICK
2095
2096

MISSOURI DEPARTMENT OF NATURAL RESOURCES
STATE HISTORIC PRESERVATION OFFICE, P.O. Box 176, Jefferson City, MO 65102

ARCHITECTURAL/HISTORIC INVENTORY FORM

1. Survey no.	2. Survey name:
SLC-AS-047	Thematic Survey of Midcentury Modern Movement Nonresidential Architecture in St. Louis

3. County:	4. Address:
St. Louis [Independent City]	**4364-76 DR MARTIN LUTHER KING DR**
Alternate address if applicable	

5. City/State:	6. UTM:		or: LAT		7. Township/Range/Section:
St. Louis [Independent City], M			LONG:		T: R: S: N/A

8. Historic Name (if known):	9. Present/other name (if known):

10. Ownership:	11a. Historic Use (if known):	11b. Current Use:

HISTORICAL DATA

12. Construction date:	1969	15. Architect:	18. Previously surveyed? ☐ Cite survey name in box 22 cont. (page 3)
Major addition/alteration date:			
13. Significant date/period:			
		16. Builder/contractor:	19. On National Register? Cite nomination name in box 22 cont. (page 3)
14. Area(s) of significance:			
		17. Original or significant owner:	20. National Register eligible?
			Historic District Potential? ☐
21. History and significance on continuation page. ☐		22. Sources of information on continuation page. ☐	Name of Potential District?

ARCHITECTURAL INFORMATIO

23. Category of Property:	30. Roof Material:	37. Windows:
		Type:
24. Vernacular or property type:	31. Chimney placement:	Panes
Drive-up Commercial		38. Acreage (rural):
25. Architectural style:	32. Structural system:	Visible from public road? ☐
Modern Movements		39. Changes: (describe in box 41 cont.)
26. Plan Shape:		☐ Addition Date(s)
	33. Exterior wall cladding:	☐ Altered Date(s):
27. Number of Stories:		☐ Moved Date(s):
	34. Foundation Material:	☐ Other Date(s)
		Endangered by:
28. No. of bays (1st floor)	35. Basement type:	40. No. outbuildings (describe in box 40 cont.):
29. Roof Type:	36. Front Porch Type:	41. Further description of building features and associated resources on continuation page. ☐

OTHER

42: Current Owner/address:	43. Inventory form prepared by (name):	44. Survey date:
GREAT COMMISSION LUTHERAN CHURCH		
		45. Date of revisions:
4364 MARTIN LUTHER KING DR	Additional Information/revisions by:	
ST LOUIS MO 63113		Survey Category:
		☐ RLS ☐ ILS ☐ Significant Properties Lis

FOR SHPO USE:

Date entered in inventory:	Level of survey: ☐ reconnaissance ☐ intensive	Additional research? ☐ yes ☐ no
National Register Status: ☐ listed ☐ in listed district	Other:	
Name:		
☐ pending listing ☐ not eligible		
☐ eligible(district) ☐ eligible (individually)		
☐ not determined		

ARCHITECTURAL/HISTORIC INVENTORY FORM

4364-76 DR MARTIN LUTHER KING DR

LOCATION MAP (include north arrow):	SITE MAP/PLAN (include north arrow):

Insert photograph of primary structure on property:

Photo 1:	Photo 2:
Description:	Description:
Date: CD No.: Image No.	Date: CD No.: Image No.

Photographer:	
Main Photo:	Images2012\CompleteSurveyPhotos\DrMartinLutherKing4364.JPG

4364-76 DR MARTIN LUTHER KING DR

21.(cont.) History:and significance. Expand box as necessary or add continuation pages.

22. (cont.) Sources of information. Expand box as necessary or add continuation pages.

40. (cont.) Description of environment and outbuilding. Expand box as necessary or add continuation pages.

41. (cont.) Description of primary resource. Expand box as necessary, or add continuation pages.

Former fast food restaurant now church.

MISSOURI DEPARTMENT OF NATURAL RESOURCES
STATE HISTORIC PRESERVATION OFFICE, P.O. Box 176, Jefferson City, MO 65102

ARCHITECTURAL/HISTORIC INVENTORY FORM

1. Survey no.	2. Survey name:
SLC-AS-047	Thematic Survey of Midcentury Modern Movement Nonresidential Architecture in St. Louis

3. County:	4. Address:
St. Louis [Independent City]	**4422-4 DR MARTIN LUTHER KING DR**
Alternate address if applicable	

5. City/State:	6. UTM:		or: LAT		7. Township/Range/Section:
St. Louis [Independent City], M			LONG:		T: R: S: N/A

8. Historic Name (if known):	9. Present/other name (if known):

10. Ownership:	11a. Historic Use (if known):	11b. Current Use:

HISTORICAL DATA

12. Construction date:	1952	15. Architect:	18. Previously surveyed? ☐ Cite survey name in box 22 cont. (page 3)
Major addition/alteration date:			
13. Significant date/period:			
		16. Builder/contractor:	19. On National Register? Cite nomination name in box 22 cont. (page 3)
14. Area(s) of significance:			
		17. Original or significant owner:	20. National Register eligible?
			Historic District Potential? ☐
21. History and significance on continuation page. ☐		22. Sources of information on continuation page. ☐	Name of Potential District?

ARCHITECTURAL INFORMATIO

23. Category of Property:	30. Roof Material:	37. Windows:
		Type:
24. Vernacular or property type:	31. Chimney placement:	Panes
1-Story Commercial		38. Acreage (rural):
25. Architectural style:	32. Structural system:	Visible from public road? ☐
Modern Movements		39. Changes: (describe in box 41 cont.)
26. Plan Shape:		☐ Addition Date(s)
	33. Exterior wall cladding:	☐ Altered Date(s):
27. Number of Stories:		☐ Moved Date(s):
	34. Foundation Material:	☐ Other Date(s)
		Endangered by:
28. No. of bays (1st floor)	35. Basement type:	40. No. outbuildings (describe in box 40 cont.):
29. Roof Type:	36. Front Porch Type:	41. Further description of building features and associated resources on continuation page. ☐

OTHER

42: Current Owner/address:	43. Inventory form prepared by (name):	44. Survey date:
ST GABRIEL ETHIOPN ORTHDX TEWAHD C/O DEBERE NAZERETE		45. Date of revisions:
2221 NORTHBURY LA	Additional Information/revisions by:	
ST LOUIS MO 63114		Survey Category: ☐ RLS ☐ ILS ☐ Significant Properties Lis

FOR SHPO USE:

Date entered in inventory:	Level of survey: ☐ reconnaissance ☐ intensive	Additional research? ☐ yes ☐ no
National Register Status: ☐ listed ☐ in listed district	Other:	
Name:		
☐ pending listing ☐ not eligible		
☐ eligible(district) ☐ eligible (individually)		
☐ not determined		

ARCHITECTURAL/HISTORIC INVENTORY FORM

4422-4 DR MARTIN LUTHER KING DR

LOCATION MAP (include north arrow):	SITE MAP/PLAN (include north arrow):

Insert photograph of primary structure on property:

Photo 1:	Photo 2:
Description:	Description:
Date: CD No.: Image No.	Date: CD No.: Image No.

Photographer:	
Main Photo:	Images2012\CompleteSurveyPhotos\DrMartinLutherKing4422.jpg

4422-4 DR MARTIN LUTHER KING DR

21.(cont.) History:and significance. Expand box as necessary or add continuation pages.

22. (cont.) Sources of information. Expand box as necessary or add continuation pages.

40. (cont.) Description of environment and outbuilding. Expand box as necessary or add continuation pages.

41. (cont.) Description of primary resource. Expand box as necessary, or add continuation pages.

G-Zus Auto Repair. Concrete block construction. Storefront windows have been blocked down.

G-ZUS COMPLETE AUTOMOTIVE SERVICE
G-ZUS
Complete Automotive Services
"Your Labor Savior"
314-533-0461

G-ZUS COMPLETE AUTOMOTIVE SERVICE
OPEN

MISSOURI DEPARTMENT OF NATURAL RESOURCES
STATE HISTORIC PRESERVATION OFFICE, P.O. Box 176, Jefferson City, MO 65102

ARCHITECTURAL/HISTORIC INVENTORY FORM

1. Survey no.	2. Survey name:
SLC-AS-047	Thematic Survey of Midcentury Modern Movement Nonresidential Architecture in St. Louis

3. County:	4. Address:
St. Louis [Independent City]	**4457-9 DR MARTIN LUTHER KING DR**
Alternate address if applicable	

5. City/State:	6. UTM:		or: LAT		7. Township/Range/Section:
St. Louis [Independent City], M			LONG:		T: R: S: N/A

8. Historic Name (if known):	9. Present/other name (if known):

10. Ownership:	11a. Historic Use (if known):	11b. Current Use:

HISTORICAL DATA

12. Construction date:	1959	15. Architect:	18. Previously surveyed? ☐ Cite survey name in box 22 cont. (page 3)
Major addition/alteration date:			
13. Significant date/period:			
		16. Builder/contractor:	19. On National Register? Cite nomination name in box 22 cont. (page 3)
14. Area(s) of significance:			
		17. Original or significant owner:	20. National Register eligible?
			Historic District Potential? ☐
21. History and significance on continuation page. ☐		22. Sources of information on continuation page. ☐	Name of Potential District?

ARCHITECTURAL INFORMATIO

23. Category of Property:	30. Roof Material:	37. Windows:
		Type:
24. Vernacular or property type:	31. Chimney placement:	Panes
Over 1-Story Commercial		38. Acreage (rural):
25. Architectural style:	32. Structural system:	Visible from public road? ☐
Modern Movements		39. Changes: (describe in box 41 cont.)
26. Plan Shape:		☐ Addition Date(s)
	33. Exterior wall cladding:	☐ Altered Date(s):
27. Number of Stories:		☐ Moved Date(s):
	34. Foundation Material:	☐ Other Date(s)
		Endangered by:
28. No. of bays (1st floor)	35. Basement type:	40. No. outbuildings (describe in box 40 cont.):
29. Roof Type:	36. Front Porch Type:	41. Further description of building features and associated resources on continuation page. ☐

OTHER

42: Current Owner/address:	43. Inventory form prepared by (name):	44. Survey date:
MT SINAI MISSIONARY BAPTIST CHURCH I		
		45. Date of revisions:
4457 DR M L KING DR	Additional Information/revisions by:	
ST LOUIS MO 63112		Survey Category: ☐ RLS ☐ ILS ☐ Significant Properties Lis

FOR SHPO USE:

Date entered in inventory:	Level of survey: ☐ reconnaissance ☐ intensive	Additional research? ☐ yes ☐ no
National Register Status: ☐ listed ☐ in listed district	Other:	
Name:		
☐ pending listing ☐ not eligible		
☐ eligible(district) ☐ eligible (individually)		
☐ not determined		

ARCHITECTURAL/HISTORIC INVENTORY FORM

4457-9 DR MARTIN LUTHER KING DR

LOCATION MAP (include north arrow):	SITE MAP/PLAN (include north arrow):

Insert photograph of primary structure on property:

Photo 1:	Photo 2:
Description:	Description:
Date: CD No.: Image No.	Date: CD No.: Image No.

Photographer:	
Main Photo:	Images2012\CompleteSurveyPhotos\DrMartinLutherKing4457.JPG

4457-9 DR MARTIN LUTHER KING DR

21.(cont.) History:and significance. Expand box as necessary or add continuation pages.

22. (cont.) Sources of information. Expand box as necessary or add continuation pages.

40. (cont.) Description of environment and outbuilding. Expand box as necessary or add continuation pages.

41. (cont.) Description of primary resource. Expand box as necessary, or add continuation pages.

Rusticated stone first floor, wood panels on second floor, blonde brick remainder of building

MISSOURI DEPARTMENT OF NATURAL RESOURCES
STATE HISTORIC PRESERVATION OFFICE, P.O. Box 176, Jefferson City, MO 65102

ARCHITECTURAL/HISTORIC INVENTORY FORM

1. Survey no.	2. Survey name:
SLC-AS-047	Thematic Survey of Midcentury Modern Movement Nonresidential Architecture in St. Louis

3. County:	4. Address:
St. Louis [Independent City]	**4545 DR MARTIN LUTHER KING DR**
Alternate address if applicable	

5. City/State:	6. UTM:		or: LAT		7. Township/Range/Section:
St. Louis [Independent City], M			LONG:		T: R: S: N/A

8. Historic Name (if known):	9. Present/other name (if known):

10. Ownership:	11a. Historic Use (if known):	11b. Current Use:

HISTORICAL DATA

12. Construction date:	1946	15. Architect:	18. Previously surveyed? ☐ Cite survey name in box 22 cont. (page 3)
Major addition/alteration date:			
13. Significant date/period:			
		16. Builder/contractor:	19. On National Register? Cite nomination name in box 22 cont. (page 3)
14. Area(s) of significance:			
		17. Original or significant owner:	20. National Register eligible?
			Historic District Potential? ☐
21. History and significance on continuation page. ☐		22. Sources of information on continuation page. ☐	Name of Potential District?

ARCHITECTURAL INFORMATIO

23. Category of Property:	30. Roof Material:	37. Windows:
		Type:
24. Vernacular or property type:	31. Chimney placement:	Panes
1-Story Commercial		38. Acreage (rural):
25. Architectural style:	32. Structural system:	Visible from public road? ☐
Modern Movements		39. Changes: (describe in box 41 cont.)
26. Plan Shape:		☐ Addition Date(s)
	33. Exterior wall cladding:	☐ Altered Date(s):
27. Number of Stories:		☐ Moved Date(s):
	34. Foundation Material:	☐ Other Date(s)
		Endangered by:
28. No. of bays (1st floor)	35. Basement type:	40. No. outbuildings (describe in box 40 cont.):
29. Roof Type:	36. Front Porch Type:	41. Further description of building features and associated resources on continuation page. ☐

OTHER

42: Current Owner/address:	43. Inventory form prepared by (name):	44. Survey date:
CHURCH OF SALVATION		
		45. Date of revisions:
62 MEDITATION	Additional Information/revisions by:	
ST LOUIS MO 63031		Survey Category:
FOR SHPO USE:		☐ RLS ☐ ILS ☐ Significant Properties Lis

Date entered in inventory:	Level of survey: ☐ reconnaissance ☐ intensive	Additional research? ☐ yes ☐ no
National Register Status: ☐ listed ☐ in listed district	Other:	
Name:		
☐ pending listing ☐ not eligible		
☐ eligible(district) ☐ eligible (individually)		
☐ not determined		

ARCHITECTURAL/HISTORIC INVENTORY FORM

4545 DR MARTIN LUTHER KING DR

LOCATION MAP (include north arrow):	SITE MAP/PLAN (include north arrow):

Insert photograph of primary structure on property:

Photo 1:	Photo 2:
Description:	Description:
Date: CD No.: Image No.	Date: CD No.: Image No.

Photographer:	
Main Photo:	Images2012\CompleteSurveyPhotos\DrMartinLutherKIng4545.jpg

4545 DR MARTIN LUTHER KING DR

21.(cont.) History:and significance. Expand box as necessary or add continuation pages.

22. (cont.) Sources of information. Expand box as necessary or add continuation pages.

40. (cont.) Description of environment and outbuilding. Expand box as necessary or add continuation pages.

41. (cont.) Description of primary resource. Expand box as necessary, or add continuation pages.

Storefront church. Church of Salvation.

CHURCH OF SALVATION

MISSOURI DEPARTMENT OF NATURAL RESOURCES
STATE HISTORIC PRESERVATION OFFICE, P.O. Box 176, Jefferson City, MO 65102

ARCHITECTURAL/HISTORIC INVENTORY FORM

1. Survey no.	2. Survey name:
SLC-AS-047	Thematic Survey of Midcentury Modern Movement Nonresidential Architecture in St. Louis

3. County:	4. Address:
St. Louis [Independent City]	**4711 DR MARTIN LUTHER KING DR**
Alternate address if applicable	

5. City/State:	6. UTM:		or: LAT		7. Township/Range/Section:
St. Louis [Independent City], M			LONG:		T: R: S: N/A

8. Historic Name (if known):	9. Present/other name (if known):

10. Ownership:	11a. Historic Use (if known):	11b. Current Use:

HISTORICAL DATA

12. Construction date:	1963	15. Architect:	18. Previously surveyed? ☐ Cite survey name in box 22 cont. (page 3)
Major addition/alteration date:			
13. Significant date/period:			
		16. Builder/contractor:	19. On National Register? Cite nomination name in box 22 cont. (page 3)
14. Area(s) of significance:			
		17. Original or significant owner:	20. National Register eligible?
			Historic District Potential? ☐
21. History and significance on continuation page. ☐		22. Sources of information on continuation page. ☐	Name of Potential District?

ARCHITECTURAL INFORMATIO

23. Category of Property:	30. Roof Material:	37. Windows:
		Type:
24. Vernacular or property type:	31. Chimney placement:	Panes
1-Story Commercial		38. Acreage (rural):
25. Architectural style:	32. Structural system:	Visible from public road? ☐
Modern Movements		39. Changes: (describe in box 41 cont.)
26. Plan Shape:		☐ Addition Date(s)
	33. Exterior wall cladding:	☐ Altered Date(s):
27. Number of Stories:		☐ Moved Date(s):
	34. Foundation Material:	☐ Other Date(s)
		Endangered by:
28. No. of bays (1st floor)	35. Basement type:	40. No. outbuildings (describe in box 40 cont.):
29. Roof Type:	36. Front Porch Type:	41. Further description of building features and associated resources on continuation page. ☐

OTHER

42: Current Owner/address:	43. Inventory form prepared by (name):	44. Survey date:
JUSTIN BLAIR PROPERTIES LLC & GRAND FUTURE REALTY LLC		45. Date of revisions:
3722 SOUTH GRAND BLVD	Additional Information/revisions by:	
ST LOUIS MO 63118		Survey Category: ☐ RLS ☐ ILS ☐ Significant Properties Lis

FOR SHPO USE:

Date entered in inventory:	Level of survey: ☐ reconnaissance ☐ intensive	Additional research? ☐ yes ☐ no
National Register Status: ☐ listed ☐ in listed district	Other:	
Name:		
☐ pending listing ☐ not eligible		
☐ eligible(district) ☐ eligible (individually)		
☐ not determined		

ARCHITECTURAL/HISTORIC INVENTORY FORM

4711 DR MARTIN LUTHER KING DR

LOCATION MAP (include north arrow):	SITE MAP/PLAN (include north arrow):

Insert photograph of primary structure on property:

Photo 1:	Photo 2:
Description:	Description:
Date: CD No.: Image No.	Date: CD No.: Image No.

Photographer:	
Main Photo:	Images2012\CompleteSurveyPhotos\DrMartinLutherKing4711.jpg

4711 DR MARTIN LUTHER KING DR

21.(cont.) History:and significance. Expand box as necessary or add continuation pages.

22. (cont.) Sources of information. Expand box as necessary or add continuation pages.

40. (cont.) Description of environment and outbuilding. Expand box as necessary or add continuation pages.

41. (cont.) Description of primary resource. Expand box as necessary, or add continuation pages.

Daycare and school.

314-531-5544
THE HERMAN WILLIAMS NEW GENERATION
Early Learning Center

MISSOURI DEPARTMENT OF NATURAL RESOURCES
STATE HISTORIC PRESERVATION OFFICE, P.O. Box 176, Jefferson City, MO 65102

ARCHITECTURAL/HISTORIC INVENTORY FORM

1. Survey no.	2. Survey name:
SLC-AS-047	Thematic Survey of Modern Movement Architecture in St. Louis

3. County:	4. Address:
St. Louis [Independent City]	**4800 DR MARTIN LUTHER KING DR**
Alternate address if applicable	

5. City/State:	6. UTM:		or: LAT		7. Township/Range/Section:
St. Louis [Independent City], M			LONG:		T: R: S: N/A

8. Historic Name (if known):	9. Present/other name (if known):

10. Ownership:	11a. Historic Use (if known):	11b. Current Use:

HISTORICAL DATA

12. Construction date:	1948	15. Architect:	18. Previously surveyed? ☐ Cite survey name in box 22 cont. (page 3)
Major addition/alteration date:			
13. Significant date/period:			
		16. Builder/contractor:	19. On National Register? Cite nomination name in box 22 cont. (page 3)
14. Area(s) of significance:			
		17. Original or significant owner:	20. National Register eligible?
			Historic District Potential? ☐
21. History and significance on continuation page. ☐		22. Sources of information on continuation page. ☐	Name of Potential District?

ARCHITECTURAL INFORMATIO

23. Category of Property:	30. Roof Material:	37. Windows:	
		Type:	
24. Vernacular or property type:	31. Chimney placement:	Panes	
Gas Station		38. Acreage (rural):	
25. Architectural style:	32. Structural system:	Visible from public road? ☐	
Modern Movements		39. Changes: (describe in box 41 cont.)	
26. Plan Shape:		☐ Addition	Date(s)
	33. Exterior wall cladding:	☐ Altered	Date(s):
27. Number of Stories:		☐ Moved	Date(s):
	34. Foundation Material:	☐ Other	Date(s)
		Endangered by:	
28. No. of bays (1st floor)	35. Basement type:	40. No. outbuildings (describe in box 40 cont.):	
29. Roof Type:	36. Front Porch Type:	41. Further description of building features and associated resources on continuation page. ☐	

OTHER

42: Current Owner/address:	43. Inventory form prepared by (name):	44. Survey date:
HALL, LUTHER & YOLANDA		
		45. Date of revisions:
4800 DR M L KING DR	Additional Information/revisions by:	
ST LOUIS MO 63113		Survey Category: ☐ RLS ☐ ILS ☐ Significant Properties Lis

FOR SHPO USE:

Date entered in inventory:		Level of survey: ☐ reconnaissance ☐ intensive	Additional research? ☐ yes ☐ no
National Register Status: ☐ listed ☐ in listed district		Other:	
Name:			
☐ pending listing ☐ not eligible			
☐ eligible(district) ☐ eligible (individually)			
☐ not determined			

ARCHITECTURAL/HISTORIC INVENTORY FORM

4800 DR MARTIN LUTHER KING DR

LOCATION MAP (include north arrow):	SITE MAP/PLAN (include north arrow):

Insert photograph of primary structure on property:

Photo 1:	Photo 2:
Description:	Description:
Date: CD No.: Image No.	Date: CD No.: Image No.

Photographer:	
Main Photo:	Images2012\CompleteSurveyPhotos\DrMartinLutherKing4800.JPG

4800 DR MARTIN LUTHER KING DR

21.(cont.) History:and significance. Expand box as necessary or add continuation pages.

22. (cont.) Sources of information. Expand box as necessary or add continuation pages.

40. (cont.) Description of environment and outbuilding. Expand box as necessary or add continuation pages.

41. (cont.) Description of primary resource. Expand box as necessary, or add continuation pages.

Hall's Auto Repair and Tire. Metal panel exterior. Concrete block addition off rear of building.

USED
TIRES
OPEN

AUTO REP IR
USED TIRES
Hall's
AUTOMOTIVE
Used Used Tires and Quality Used Parts
(314) 361-7083
HALL
USED TIRES

MISSOURI DEPARTMENT OF NATURAL RESOURCES
STATE HISTORIC PRESERVATION OFFICE, P.O. Box 176, Jefferson City, MO 65102

ARCHITECTURAL/HISTORIC INVENTORY FORM

1. Survey no.	2. Survey name:
SLC-AS-047	Thematic Survey of Midcentury Modern Movement Nonresidential Architecture in St. Louis

3. County:	4. Address:
St. Louis [Independent City]	**4923-5 DR MARTIN LUTHER KING DR**
Alternate address if applicable	

5. City/State:	6. UTM:		or: LAT		7. Township/Range/Section:
St. Louis [Independent City], M			LONG:		T: R: S: N/A

8. Historic Name (if known):	9. Present/other name (if known):

10. Ownership:	11a. Historic Use (if known):	11b. Current Use:

HISTORICAL DATA

12. Construction date:	1957	15. Architect:	18. Previously surveyed? ☐ Cite survey name in box 22 cont. (page 3)
Major addition/alteration date:			
13. Significant date/period:			
		16. Builder/contractor:	19. On National Register? Cite nomination name in box 22 cont. (page 3)
14. Area(s) of significance:			
		17. Original or significant owner:	20. National Register eligible?
			Historic District Potential? ☐
21. History and significance on continuation page. ☐		22. Sources of information on continuation page. ☐	Name of Potential District?

ARCHITECTURAL INFORMATIO

23. Category of Property:	30. Roof Material:	37. Windows:
		Type:
24. Vernacular or property type:	31. Chimney placement:	Panes
Industrial/Warehouse		38. Acreage (rural):
25. Architectural style:	32. Structural system:	Visible from public road? ☐
Modern Movements		39. Changes: (describe in box 41 cont.)
26. Plan Shape:		☐ Addition Date(s)
	33. Exterior wall cladding:	☐ Altered Date(s):
27. Number of Stories:		☐ Moved Date(s):
	34. Foundation Material:	☐ Other Date(s)
		Endangered by:
28. No. of bays (1st floor)	35. Basement type:	40. No. outbuildings (describe in box 40 cont.):
29. Roof Type:	36. Front Porch Type:	41. Further description of building features and associated resources on continuation page. ☐

OTHER

42: Current Owner/address:	43. Inventory form prepared by (name):	44. Survey date:
ROBERTS BROTHERS PROPERTIES LLC		45. Date of revisions:
1408 N KINGSHIGHWAY	Additional Information/revisions by:	
ST LOUIS MO 63113		Survey Category: ☐ RLS ☐ ILS ☐ Significant Properties Lis

FOR SHPO USE:

Date entered in inventory:	Level of survey: ☐ reconnaissance ☐ intensive	Additional research? ☐ yes ☐ no
National Register Status: ☐ listed ☐ in listed district	Other:	
Name:		
☐ pending listing ☐ not eligible		
☐ eligible(district) ☐ eligible (individually)		
☐ not determined		

ARCHITECTURAL/HISTORIC INVENTORY FORM

4923-5 DR MARTIN LUTHER KING DR

LOCATION MAP (include north arrow):	SITE MAP/PLAN (include north arrow):

Insert photograph of primary structure on property:

Photo 1:	Photo 2:
Description:	Description:
Date: CD No.: Image No.	Date: CD No.: Image No.

Photographer:	
Main Photo:	Images2012\CompleteSurveyPhotos\DrMartinLutherKing4923.JPG

4923-5 DR MARTIN LUTHER KING DR

21.(cont.) History:and significance. Expand box as necessary or add continuation pages.

22. (cont.) Sources of information. Expand box as necessary or add continuation pages.

40. (cont.) Description of environment and outbuilding. Expand box as necessary or add continuation pages.

41. (cont.) Description of primary resource. Expand box as necessary, or add continuation pages.

set back utilitarian concrete block warehouse

SHIPPING & RECIEVING
IN REAR OF BUILDING

MISSOURI DEPARTMENT OF NATURAL RESOURCES
STATE HISTORIC PRESERVATION OFFICE, P.O. Box 176, Jefferson City, MO 65102

ARCHITECTURAL/HISTORIC INVENTORY FORM

1. Survey no.	2. Survey name:
SLC-AS-047	Thematic Survey of Modern Movement Architecture in St. Louis

3. County:	4. Address:
St. Louis [Independent City]	**5131 DR MARTIN LUTHER KING DR**
Alternate address if applicable	

5. City/State:	6. UTM:		or: LAT		7. Township/Range/Section:
St. Louis [Independent City], M			LONG:		T: R: S: N/A

8. Historic Name (if known):	9. Present/other name (if known):

10. Ownership:	11a. Historic Use (if known):	11b. Current Use:

HISTORICAL DATA

12. Construction date:	15. Architect:	18. Previously surveyed? ☐ Cite survey name in box 22 cont. (page 3)
Major addition/alteration date:		
13. Significant date/period:		
	16. Builder/contractor:	19. On National Register? Cite nomination name in box 22 cont. (page 3)
14. Area(s) of significance:		
	17. Original or significant owner:	20. National Register eligible?
		Historic District Potential? ☐
21. History and significance on continuation page. ☐	22. Sources of information on continuation page. ☐	Name of Potential District?

ARCHITECTURAL INFORMATIO

23. Category of Property:	30. Roof Material:	37. Windows: Type:
24. Vernacular or property type:	31. Chimney placement:	Panes
Industrial/Warehouse		38. Acreage (rural): Visible from public road? ☐
25. Architectural style:	32. Structural system:	
Modern Movements		39. Changes: (describe in box 41 cont.)
26. Plan Shape:		☐ Addition Date(s)
	33. Exterior wall cladding:	☐ Altered Date(s):
27. Number of Stories:		☐ Moved Date(s):
	34. Foundation Material:	☐ Other Date(s)
		Endangered by:
28. No. of bays (1st floor)	35. Basement type:	40. No. outbuildings (describe in box 40 cont.):
29. Roof Type:	36. Front Porch Type:	41. Further description of building features and associated resources on continuation page. ☐

OTHER

42: Current Owner/address:	43. Inventory form prepared by (name):	44. Survey date:
MCI MECHANICAL CONTRACTORS INC		45. Date of revisions:
227 FERRY ST	Additional Information/revisions by:	
FENTON MO 63026		Survey Category: ☐ RLS ☐ ILS ☐ Significant Properties Lis

FOR SHPO USE:

Date entered in inventory:	Level of survey: ☐ reconnaissance ☐ intensive	Additional research? ☐ yes ☐ no
National Register Status: ☐ listed ☐ in listed district	Other:	
Name:		
☐ pending listing ☐ not eligible		
☐ eligible(district) ☐ eligible (individually)		
☐ not determined		

ARCHITECTURAL/HISTORIC INVENTORY FORM

5131 DR MARTIN LUTHER KING DR

LOCATION MAP (include north arrow):	SITE MAP/PLAN (include north arrow):

Insert photograph of primary structure on property:

Photo 1:	Photo 2:
Description:	Description:
Date: CD No.: Image No.	Date: CD No.: Image No.

Photographer:	
Main Photo:	Images2012\CompleteSurveyPhotos\DRMartinLutherKing5131.JPG

5131 DR MARTIN LUTHER KING DR

21.(cont.) History:and significance. Expand box as necessary or add continuation pages.

22. (cont.) Sources of information. Expand box as necessary or add continuation pages.

40. (cont.) Description of environment and outbuilding. Expand box as necessary or add continuation pages.

41. (cont.) Description of primary resource. Expand box as necessary, or add continuation pages.

identified as warehouse in GEO (1947); brick one-story building with highly-set rectangular horizontal windows blocked or filled with glass block; vehicular entry on both street sides; entrance with alumunum canopy on side street

MISSOURI DEPARTMENT OF NATURAL RESOURCES
STATE HISTORIC PRESERVATION OFFICE, P.O. Box 176, Jefferson City, MO 65102

ARCHITECTURAL/HISTORIC INVENTORY FORM

1. Survey no.	2. Survey name:
SLC-AS-047	Thematic Survey of Modern Movement Architecture in St. Louis

3. County:	4. Address:
St. Louis [Independent City]	**5150 DR MARTIN LUTHER KING DR**
Alternate address if applicable	

5. City/State:	6. UTM:		or: LAT		7. Township/Range/Section:
St. Louis [Independent City], M			LONG:		T: R: S: N/A

8. Historic Name (if known):	9. Present/other name (if known):

10. Ownership:	11a. Historic Use (if known):	11b. Current Use:

HISTORICAL DATA

12. Construction date:	1957	15. Architect:	18. Previously surveyed? ☐ Cite survey name in box 22 cont. (page 3)
Major addition/alteration date:			
13. Significant date/period:			
		16. Builder/contractor:	19. On National Register? Cite nomination name in box 22 cont. (page 3)
14. Area(s) of significance:			
		17. Original or significant owner:	20. National Register eligible?
			Historic District Potential? ☐
21. History and significance on continuation page. ☐		22. Sources of information on continuation page. ☐	Name of Potential District?

ARCHITECTURAL INFORMATIO

23. Category of Property:	30. Roof Material:	37. Windows:
		Type:
24. Vernacular or property type:	31. Chimney placement:	Panes
1-Story Commercial		38. Acreage (rural):
25. Architectural style:	32. Structural system:	Visible from public road? ☐
Modern Movements		39. Changes: (describe in box 41 cont.)
26. Plan Shape:		☐ Addition Date(s)
	33. Exterior wall cladding:	☐ Altered Date(s):
27. Number of Stories:		☐ Moved Date(s):
	34. Foundation Material:	☐ Other Date(s)
		Endangered by:
28. No. of bays (1st floor)	35. Basement type:	40. No. outbuildings (describe in box 40 cont.):
29. Roof Type:	36. Front Porch Type:	41. Further description of building features and associated resources on continuation page. ☐

OTHER

42: Current Owner/address:	43. Inventory form prepared by (name):	44. Survey date:
FREDMAN BROS FURNITURE CO C/O IRWIN FREDMAN FOR FRIEDMAN R		45. Date of revisions:
1301 MOMARTE LN	Additional Information/revisions by:	
ST LOUIS MO 63146		Survey Category: ☐ RLS ☐ ILS ☐ Significant Properties Lis

FOR SHPO USE:

Date entered in inventory:	Level of survey: ☐ reconnaissance ☐ intensive	Additional research? ☐ yes ☐ no
National Register Status: ☐ listed ☐ in listed district	Other:	
Name:		
☐ pending listing ☐ not eligible ☐ eligible(district) ☐ eligible (individually) ☐ not determined		

ARCHITECTURAL/HISTORIC INVENTORY FORM

5150 DR MARTIN LUTHER KING DR

LOCATION MAP (include north arrow):	SITE MAP/PLAN (include north arrow):

Insert photograph of primary structure on property:

Photo 1:	Photo 2:
Description:	Description:
Date: CD No.: Image No.	Date: CD No.: Image No.

Photographer:	
Main Photo:	Images2012\CompleteSurveyPhotos\DrMartinLutherKing5150.JPG

5150 DR MARTIN LUTHER KING DR

21.(cont.) History:and significance. Expand box as necessary or add continuation pages.

22. (cont.) Sources of information. Expand box as necessary or add continuation pages.

40. (cont.) Description of environment and outbuilding. Expand box as necessary or add continuation pages.

41. (cont.) Description of primary resource. Expand box as necessary, or add continuation pages.

facade canopy

FRIEDMAN CO.
WATER HEATERS
Save
PAINTS
CRAZY LOW PRICES
FINE FURNITURE
LOWEST PRICES
CANNED GOODS
FRIEDMAN
5150

MISSOURI DEPARTMENT OF NATURAL RESOURCES
STATE HISTORIC PRESERVATION OFFICE, P.O. Box 176, Jefferson City, MO 65102

ARCHITECTURAL/HISTORIC INVENTORY FORM

1. Survey no.	2. Survey name:
SLC-AS-047	Thematic Survey of Midcentury Modern Movement Nonresidential Architecture in St. Louis

3. County:	4. Address:
St. Louis [Independent City]	**5158-60 DR MARTIN LUTHER KING DR**
Alternate address if applicable	

5. City/State:	6. UTM:		or: LAT		7. Township/Range/Section:
St. Louis [Independent City], M			LONG:		T: R: S: N/A

8. Historic Name (if known):	9. Present/other name (if known):

10. Ownership:	11a. Historic Use (if known):	11b. Current Use:

HISTORICAL DATA

12. Construction date:	1959	15. Architect:	18. Previously surveyed? ☐ Cite survey name in box 22 cont. (page 3)
Major addition/alteration date:			
13. Significant date/period:			
		16. Builder/contractor:	19. On National Register? Cite nomination name in box 22 cont. (page 3)
14. Area(s) of significance:			
		17. Original or significant owner:	20. National Register eligible?
			Historic District Potential? ☐
21. History and significance on continuation page. ☐		22. Sources of information on continuation page. ☐	Name of Potential District?

ARCHITECTURAL INFORMATIO

23. Category of Property:	30. Roof Material:	37. Windows:
		Type:
24. Vernacular or property type:	31. Chimney placement:	Panes
Industrial/Warehouse		38. Acreage (rural):
25. Architectural style:	32. Structural system:	Visible from public road? ☐
Modern Movements		39. Changes: (describe in box 41 cont.)
26. Plan Shape:		☐ Addition Date(s)
	33. Exterior wall cladding:	☐ Altered Date(s):
27. Number of Stories:		☐ Moved Date(s):
	34. Foundation Material:	☐ Other Date(s)
		Endangered by:
28. No. of bays (1st floor)	35. Basement type:	40. No. outbuildings (describe in box 40 cont.):
29. Roof Type:	36. Front Porch Type:	41. Further description of building features and associated resources on continuation page. ☐

OTHER

42: Current Owner/address:	43. Inventory form prepared by (name):	44. Survey date:
EPSTEIN FAMILY LP		
		45. Date of revisions:
2307 N GEYER	Additional Information/revisions by:	
ST LOUIS MO 63131		Survey Category: ☐ RLS ☐ ILS ☐ Significant Properties Lis

FOR SHPO USE:

Date entered in inventory:	Level of survey: ☐ reconnaissance ☐ intensive	Additional research? ☐ yes ☐ no
National Register Status: ☐ listed ☐ in listed district	Other:	
Name:		
☐ pending listing ☐ not eligible		
☐ eligible(district) ☐ eligible (individually)		
☐ not determined		

ARCHITECTURAL/HISTORIC INVENTORY FORM

5158-60 DR MARTIN LUTHER KING DR

LOCATION MAP (include north arrow):	SITE MAP/PLAN (include north arrow):

Insert photograph of primary structure on property:

Photo 1:	Photo 2:
Description:	Description:
Date: CD No.: Image No.	Date: CD No.: Image No.

Photographer:	
Main Photo:	Images2012\CompleteSurveyPhotos\DrMartinLutherKing5158.JPG

5158-60 DR MARTIN LUTHER KING DR

21.(cont.) History:and significance. Expand box as necessary or add continuation pages.

22. (cont.) Sources of information. Expand box as necessary or add continuation pages.

40. (cont.) Description of environment and outbuilding. Expand box as necessary or add continuation pages.

41. (cont.) Description of primary resource. Expand box as necessary, or add continuation pages.

set back utilitarian concrete block warehouse

5
1
5
8
STOP

MISSOURI DEPARTMENT OF NATURAL RESOURCES
STATE HISTORIC PRESERVATION OFFICE, P.O. Box 176, Jefferson City, MO 65102

ARCHITECTURAL/HISTORIC INVENTORY FORM

1. Survey no.	2. Survey name:
SLC-AS-047	Thematic Survey of Midcentury Modern Movement Nonresidential Architecture in St. Louis

3. County:	4. Address:
St. Louis [Independent City]	**5164 DR MARTIN LUTHER KING DR**
Alternate address if applicable	

5. City/State:	6. UTM:		or: LAT		7. Township/Range/Section:
St. Louis [Independent City], M			LONG:		T: R: S: N/A

8. Historic Name (if known):	9. Present/other name (if known):

10. Ownership:	11a. Historic Use (if known):	11b. Current Use:

HISTORICAL DATA

12. Construction date:	1955	15. Architect:	18. Previously surveyed? ☐ Cite survey name in box 22 cont. (page 3)
Major addition/alteration date:			
13. Significant date/period:			
		16. Builder/contractor:	19. On National Register? Cite nomination name in box 22 cont. (page 3)
14. Area(s) of significance:			
		17. Original or significant owner:	20. National Register eligible?
			Historic District Potential? ☐
21. History and significance on continuation page. ☐		22. Sources of information on continuation page. ☐	Name of Potential District?

ARCHITECTURAL INFORMATIO

23. Category of Property:	30. Roof Material:	37. Windows:
		Type:
24. Vernacular or property type:	31. Chimney placement:	Panes
1-Story Commercial		38. Acreage (rural):
25. Architectural style:	32. Structural system:	Visible from public road? ☐
Modern Movements		39. Changes: (describe in box 41 cont.)
26. Plan Shape:		☐ Addition Date(s)
	33. Exterior wall cladding:	☐ Altered Date(s):
27. Number of Stories:		☐ Moved Date(s):
	34. Foundation Material:	☐ Other Date(s)
		Endangered by:
28. No. of bays (1st floor)	35. Basement type:	40. No. outbuildings (describe in box 40 cont.):
29. Roof Type:	36. Front Porch Type:	41. Further description of building features and associated resources on continuation page. ☐

OTHER

42: Current Owner/address:	43. Inventory form prepared by (name):	44. Survey date:
EPSTEIN FAMILY LP		
		45. Date of revisions:
2307 N GEYER RD	Additional Information/revisions by:	
ST LOUIS MO 63131		Survey Category: ☐ RLS ☐ ILS ☐ Significant Properties Lis

FOR SHPO USE:

Date entered in inventory:	Level of survey: ☐ reconnaissance ☐ intensive	Additional research? ☐ yes ☐ no
National Register Status: ☐ listed ☐ in listed district	Other:	
Name:		
☐ pending listing ☐ not eligible		
☐ eligible(district) ☐ eligible (individually)		
☐ not determined		

ARCHITECTURAL/HISTORIC INVENTORY FORM

5164 DR MARTIN LUTHER KING DR

LOCATION MAP (include north arrow):	SITE MAP/PLAN (include north arrow):

Insert photograph of primary structure on property:

Photo 1:	Photo 2:
Description:	Description:
Date: CD No.: Image No.	Date: CD No.: Image No.

Photographer:	
Main Photo:	Images2012\CompleteSurveyPhotos\DrMartinLutherKing5164.JPG

5164 DR MARTIN LUTHER KING DR

21.(cont.) History:and significance. Expand box as necessary or add continuation pages.

22. (cont.) Sources of information. Expand box as necessary or add continuation pages.

40. (cont.) Description of environment and outbuilding. Expand box as necessary or add continuation pages.

41. (cont.) Description of primary resource. Expand box as necessary, or add continuation pages.

façade remodeled with EIFS or stucco

The
SPOT
5164
HUDSON SALES

MISSOURI DEPARTMENT OF NATURAL RESOURCES
STATE HISTORIC PRESERVATION OFFICE, P.O. Box 176, Jefferson City, MO 65102

ARCHITECTURAL/HISTORIC INVENTORY FORM

1. Survey no.	2. Survey name:
SLC-AS-047	Thematic Survey of Midcentury Modern Movement Nonresidential Architecture in St. Louis

3. County:	4. Address:
St. Louis [Independent City]	**5176-92 DR MARTIN LUTHER KING DR**
Alternate address if applicable	

5. City/State:	6. UTM:		or: LAT		7. Township/Range/Section:
St. Louis [Independent City], M			LONG:		T: R: S: N/A

8. Historic Name (if known):	9. Present/other name (if known):

10. Ownership:	11a. Historic Use (if known):	11b. Current Use:

HISTORICAL DATA

12. Construction date:	1974	15. Architect:	18. Previously surveyed? ☐ Cite survey name in box 22 cont. (page 3)
Major addition/alteration date:			
13. Significant date/period:			
		16. Builder/contractor:	19. On National Register? Cite nomination name in box 22 cont. (page 3)
14. Area(s) of significance:			
		17. Original or significant owner:	20. National Register eligible?
			Historic District Potential? ☐
21. History and significance on continuation page. ☐		22. Sources of information on continuation page. ☐	Name of Potential District?

ARCHITECTURAL INFORMATIO

23. Category of Property:	30. Roof Material:	37. Windows:
		Type:
24. Vernacular or property type:	31. Chimney placement:	Panes
Gas Station		38. Acreage (rural):
25. Architectural style:	32. Structural system:	Visible from public road? ☐
Modern Movements		39. Changes: (describe in box 41 cont.)
26. Plan Shape:		☐ Addition Date(s)
	33. Exterior wall cladding:	☐ Altered Date(s):
27. Number of Stories:		☐ Moved Date(s):
	34. Foundation Material:	☐ Other Date(s)
		Endangered by:
28. No. of bays (1st floor)	35. Basement type:	40. No. outbuildings (describe in box 40 cont.):
29. Roof Type:	36. Front Porch Type:	41. Further description of building features and associated resources on continuation page. ☐

OTHER

42: Current Owner/address:	43. Inventory form prepared by (name):	44. Survey date:
WOOTEN, LAWRENCE M & SHIRLEY		
		45. Date of revisions:
5290 DELCASTLE DR	Additional Information/revisions by:	
FLORISSANT MO 63034		Survey Category:
		☐ RLS ☐ ILS ☐ Significant Properties Lis

FOR SHPO USE:

Date entered in inventory:	Level of survey: ☐ reconnaissance ☐ intensive	Additional research? ☐ yes ☐ no
National Register Status: ☐ listed ☐ in listed district	Other:	
Name:		
☐ pending listing ☐ not eligible		
☐ eligible(district) ☐ eligible (individually)		
☐ not determined		

ARCHITECTURAL/HISTORIC INVENTORY FORM

5176-92 DR MARTIN LUTHER KING DR

LOCATION MAP (include north arrow):	SITE MAP/PLAN (include north arrow):

Insert photograph of primary structure on property:

Photo 1:	Photo 2:
Description:	Description:
Date: CD No.: Image No.	Date: CD No.: Image No.

Photographer:	
Main Photo:	Images2012\CompleteSurveyPhotos\DRMartinLutherKing5176.JPG

5176-92 DR MARTIN LUTHER KING DR

21.(cont.) History:and significance. Expand box as necessary or add continuation pages.

22. (cont.) Sources of information. Expand box as necessary or add continuation pages.

40. (cont.) Description of environment and outbuilding. Expand box as necessary or add continuation pages.

41. (cont.) Description of primary resource. Expand box as necessary, or add continuation pages.

brick gable-roofed building

sk About Our LAYAWAYS
I HAVE A DREAM

MISSOURI DEPARTMENT OF NATURAL RESOURCES
STATE HISTORIC PRESERVATION OFFICE, P.O. Box 176, Jefferson City, MO 65102

ARCHITECTURAL/HISTORIC INVENTORY FORM

1. Survey no.	2. Survey name:
SLC-AS-047	Thematic Survey of Modern Movement Architecture in St. Louis

3. County:	4. Address:
St. Louis [Independent City]	**5302-16 DR MARTIN LUTHER KING DR**
Alternate address if applicable	

5. City/State:	6. UTM:		or: LAT		7. Township/Range/Section:
St. Louis, MO			LONG:		T: R: S: N/A

8. Historic Name (if known):	9. Present/other name (if known):

10. Ownership:	11a. Historic Use (if known):	11b. Current Use:

HISTORICAL DATA

12. Construction date:	15. Architect:	18. Previously surveyed? ☐ Cite survey name in box 22 cont. (page 3)
Major addition/alteration date:		
13. Significant date/period:		
	16. Builder/contractor:	19. On National Register? Cite nomination name in box 22 cont. (page 3)
14. Area(s) of significance:		
	17. Original or significant owner:	20. National Register eligible?
		Historic District Potential? ☐
21. History and significance on continuation page. ☐	22. Sources of information on continuation page. ☐	Name of Potential District?

ARCHITECTURAL INFORMATIO

23. Category of Property:	30. Roof Material:	37. Windows: Type:
24. Vernacular or property type:	31. Chimney placement:	Panes
Gas Station		38. Acreage (rural): Visible from public road? ☐
25. Architectural style:	32. Structural system:	
Modern Movements		39. Changes: (describe in box 41 cont.)
26. Plan Shape:		☐ Addition Date(s)
	33. Exterior wall cladding:	☐ Altered Date(s):
27. Number of Stories:		☐ Moved Date(s):
	34. Foundation Material:	☐ Other Date(s)
		Endangered by:
28. No. of bays (1st floor)	35. Basement type:	40. No. outbuildings (describe in box 40 cont.):
29. Roof Type:	36. Front Porch Type:	41. Further description of building features and associated resources on continuation page. ☐

OTHER

42: Current Owner/address:	43. Inventory form prepared by (name):	44. Survey date:
WILLIAM TEMPLE CHURCH OF GOD		45. Date of revisions:
5302 DR MARTIN LUTHER KING DR	Additional Information/revisions by:	
ST LOUIS MO 63112		Survey Category: ☐ RLS ☐ ILS ☐ Significant Properties Lis

FOR SHPO USE:

Date entered in inventory:	Level of survey: ☐ reconnaissance ☐ intensive	Additional research? ☐ yes ☐ no
National Register Status: ☐ listed ☐ in listed district	Other:	
Name:		
☐ pending listing ☐ not eligible		
☐ eligible(district) ☐ eligible (individually)		
☐ not determined		

ARCHITECTURAL/HISTORIC INVENTORY FORM

5302-16 DR MARTIN LUTHER KING DR

LOCATION MAP (include north arrow):	SITE MAP/PLAN (include north arrow):

Insert photograph of primary structure on property:

Photo 1:	Photo 2:
Description:	Description:
Date: CD No.: Image No.	Date: CD No.: Image No.

Photographer:	
Main Photo:	Images2012\CompleteSurveyPhotos\DrMartinLutherKing5302-16.jpg

5302-16 DR MARTIN LUTHER KING DR

21.(cont.) History:and significance. Expand box as necessary or add continuation pages.

22. (cont.) Sources of information. Expand box as necessary or add continuation pages.

40. (cont.) Description of environment and outbuilding. Expand box as necessary or add continuation pages.

41. (cont.) Description of primary resource. Expand box as necessary, or add continuation pages.

ranch house gas station brick

MISSOURI DEPARTMENT OF NATURAL RESOURCES
STATE HISTORIC PRESERVATION OFFICE, P.O. Box 176, Jefferson City, MO 65102

ARCHITECTURAL/HISTORIC INVENTORY FORM

1. Survey no.	2. Survey name:
SLC-AS-047	Thematic Survey of Midcentury Modern Movement Nonresidential Architecture in St. Louis

3. County:	4. Address:
St. Louis [Independent City]	**5311 DR MARTIN LUTHER KING DR**
Alternate address if applicable	

5. City/State:	6. UTM:		or: LAT		7. Township/Range/Section:
St. Louis [Independent City], M			LONG:		T: R: S: N/A

8. Historic Name (if known):	9. Present/other name (if known):

10. Ownership:	11a. Historic Use (if known):	11b. Current Use:

HISTORICAL DATA

12. Construction date:	1969	15. Architect:	18. Previously surveyed? ☐ Cite survey name in box 22 cont. (page 3)
Major addition/alteration date:			
13. Significant date/period:			
		16. Builder/contractor:	19. On National Register? Cite nomination name in box 22 cont. (page 3)
14. Area(s) of significance:			
		17. Original or significant owner:	20. National Register eligible?
			Historic District Potential? ☐
21. History and significance on continuation page. ☐		22. Sources of information on continuation page. ☐	Name of Potential District?

ARCHITECTURAL INFORMATIO

23. Category of Property:	30. Roof Material:	37. Windows:
		Type:
24. Vernacular or property type:	31. Chimney placement:	Panes
Gas Station		38. Acreage (rural):
25. Architectural style:	32. Structural system:	Visible from public road? ☐
Modern Movements		39. Changes: (describe in box 41 cont.)
26. Plan Shape:		☐ Addition Date(s)
	33. Exterior wall cladding:	☐ Altered Date(s):
27. Number of Stories:		☐ Moved Date(s):
	34. Foundation Material:	☐ Other Date(s)
		Endangered by:
28. No. of bays (1st floor)	35. Basement type:	40. No. outbuildings (describe in box 40 cont.):
29. Roof Type:	36. Front Porch Type:	41. Further description of building features and associated resources on continuation page. ☐

OTHER

42: Current Owner/address:	43. Inventory form prepared by (name):	44. Survey date:
WALLIS PETROLEUM LC		
		45. Date of revisions:
106 E WASHINGTON ST	Additional Information/revisions by:	
CUBA MO 65453		Survey Category: ☐ RLS ☐ ILS ☐ Significant Properties Lis

FOR SHPO USE:

Date entered in inventory:	Level of survey: ☐ reconnaissance ☐ intensive	Additional research? ☐ yes ☐ no
National Register Status: ☐ listed ☐ in listed district	Other:	
Name:		
☐ pending listing ☐ not eligible		
☐ eligible(district) ☐ eligible (individually)		
☐ not determined		

ARCHITECTURAL/HISTORIC INVENTORY FORM

5311 DR MARTIN LUTHER KING DR

LOCATION MAP (include north arrow):	SITE MAP/PLAN (include north arrow):

Insert photograph of primary structure on property:

Photo 1:	Photo 2:
Description:	Description:
Date: CD No.: Image No.	Date: CD No.: Image No.

Photographer:	
Main Photo:	Images2012\CompleteSurveyPhotos\DRMartinLutherKing5311.JPG

5311 DR MARTIN LUTHER KING DR

21.(cont.) History:and significance. Expand box as necessary or add continuation pages.

22. (cont.) Sources of information. Expand box as necessary or add continuation pages.

40. (cont.) Description of environment and outbuilding. Expand box as necessary or add continuation pages.

41. (cont.) Description of primary resource. Expand box as necessary, or add continuation pages.

BP station - don't see 69 building

SUSANS
MONTE

MISSOURI DEPARTMENT OF NATURAL RESOURCES
STATE HISTORIC PRESERVATION OFFICE, P.O. Box 176, Jefferson City, MO 65102

ARCHITECTURAL/HISTORIC INVENTORY FORM

1. Survey no.	2. Survey name:
SLC-AS-047	Thematic Survey of Midcentury Modern Movement Nonresidential Architecture in St. Louis

3. County:	4. Address:
St. Louis [Independent City]	**5328 DR MARTIN LUTHER KING DR**
Alternate address if applicable	

5. City/State:	6. UTM:		or: LAT		7. Township/Range/Section:
St. Louis [Independent City], M			LONG:		T: R: S: N/A

8. Historic Name (if known):	9. Present/other name (if known):

10. Ownership:	11a. Historic Use (if known):	11b. Current Use:

HISTORICAL DATA

12. Construction date:	1955	15. Architect:	18. Previously surveyed? ☐ Cite survey name in box 22 cont. (page 3)
Major addition/alteration date:			
13. Significant date/period:			
		16. Builder/contractor:	19. On National Register? Cite nomination name in box 22 cont. (page 3)
14. Area(s) of significance:			
		17. Original or significant owner:	20. National Register eligible?
			Historic District Potential? ☐
21. History and significance on continuation page. ☐		22. Sources of information on continuation page. ☐	Name of Potential District?

ARCHITECTURAL INFORMATIO

23. Category of Property:	30. Roof Material:	37. Windows:
		Type:
24. Vernacular or property type:	31. Chimney placement:	Panes
Other-Note in Comments		38. Acreage (rural):
25. Architectural style:	32. Structural system:	Visible from public road? ☐
Modern Movements		39. Changes: (describe in box 41 cont.)
26. Plan Shape:		☐ Addition Date(s)
	33. Exterior wall cladding:	☐ Altered Date(s):
27. Number of Stories:		☐ Moved Date(s):
	34. Foundation Material:	☐ Other Date(s)
		Endangered by:
28. No. of bays (1st floor)	35. Basement type:	40. No. outbuildings (describe in box 40 cont.):
29. Roof Type:	36. Front Porch Type:	41. Further description of building features and associated resources on continuation page. ☐

OTHER

42: Current Owner/address:	43. Inventory form prepared by (name):	44. Survey date:
NEELY, JEFFERY		
		45. Date of revisions:
3837 KINGSLAND CT	Additional Information/revisions by:	
ST LOUIS MO 63116		Survey Category: ☐ RLS ☐ ILS ☐ Significant Properties Lis

FOR SHPO USE:

Date entered in inventory:	Level of survey: ☐ reconnaissance ☐ intensive	Additional research? ☐ yes ☐ no
National Register Status: ☐ listed ☐ in listed district	Other:	
Name:		
☐ pending listing ☐ not eligible		
☐ eligible(district) ☐ eligible (individually)		
☐ not determined		

ARCHITECTURAL/HISTORIC INVENTORY FORM

5328 DR MARTIN LUTHER KING DR

LOCATION MAP (include north arrow):	SITE MAP/PLAN (include north arrow):

Insert photograph of primary structure on property:

Photo 1:	Photo 2:
Description:	Description:
Date: CD No.: Image No.	Date: CD No.: Image No.

Photographer:	
Main Photo:	Images2012\CompleteSurveyPhotos\DRMartinLutherKing5328.JPG

5328 DR MARTIN LUTHER KING DR

21.(cont.) History:and significance. Expand box as necessary or add continuation pages.

22. (cont.) Sources of information. Expand box as necessary or add continuation pages.

40. (cont.) Description of environment and outbuilding. Expand box as necessary or add continuation pages.

41. (cont.) Description of primary resource. Expand box as necessary, or add continuation pages.

auto repair

WASH
TRUCK • BUS REPAIR
WASH
BRAKE
Service
NEELY & SONS
AUTO REPAIR & SALES
Oil Change
LUBE SPECIAL
314-367-7007
5328

MISSOURI DEPARTMENT OF NATURAL RESOURCES
STATE HISTORIC PRESERVATION OFFICE, P.O. Box 176, Jefferson City, MO 65102

ARCHITECTURAL/HISTORIC INVENTORY FORM

1. Survey no.	2. Survey name:
SLC-AS-047-0052	Thematic Survey of Modern Movement Architecture in St. Louis

3. County:	4. Address:
St. Louis [Independent City]	**5443-71 DR MARTIN LUTHER KING DR**
Alternate address if applicable	

5. City/State:	6. UTM:		or:	LAT	38:40:22.46	7. Township/Range/Section:
St. Louis [Independent City], M				LONG:	90:16:14.78	T: R: S: N/A

8. Historic Name (if known):	9. Present/other name (if known):
St Louis Comprehensive Neighborhood Health Center	MHDCHC (Myrtle Hilliard Davis Comprehensive Health Center)

10. Ownership:	11a. Historic Use (if known):	11b. Current Use:
Private	Health Care	

HISTORICAL DATA

12. Construction date:	1974	15. Architect:	18. Previously surveyed? ☐ Cite survey name in box 22 cont. (page 3)
Major addition/alteration date:	N/A	Jenkins - Charles E. Fleming of Frank Ramano & Assoc	
13. Significant date/period:			
1974		16. Builder/contractor:	19. On National Register? Cite nomination name in box 22 cont. (page 3)
14. Area(s) of significance:		Hankins Const. Co.	
Architecture			
Ethnic Heritage:Black		17. Original or significant owner:	20. National Register eligible?
		St. Louis Neighborhood Health Center	Individually eligible
21. History and significance on continuation page. ☑			Historic District Potential? ☐
		22. Sources of information on continuation page. ☑	Name of Potential District?
			N/A

ARCHITECTURAL INFORMATIO

23. Category of Property:	30. Roof Material:	37. Windows: Historic
Building	Undetermined	Type: Fixed
24. Vernacular or property type:	31. Chimney placement:	Panes vertical strip
Institutional/Organization	None	38. Acreage (rural):
25. Architectural style:	32. Structural system:	Visible from public road? ☑
Brutalist	Undetermined	39. Changes: (describe in box 41 cont.)
26. Plan Shape:		☐ Addition Date(s)
Irregular	33. Exterior wall cladding:	☐ Altered Date(s):
27. Number of Stories:	Brick	☐ Moved Date(s):
2 Stories	34. Foundation Material:	☐ Other Date(s)
1 Story	Concrete	Endangered by:
28. No. of bays (1st floor)	35. Basement type:	40. No. outbuildings (describe in box 40 cont.):
4	Undetermined	0
29. Roof Type:	36. Front Porch Type:	41. Further description of building features and associated resources on continuation page. ☑
Flat	N/A	

OTHER

42: Current Owner/address:	43. Inventory form prepared by (name):	44. Survey date:
ST L COMPREHENSIVE NEIGH HEALTH CENTER INC	Patience Stuart	
	Peter Meijer Architect, PC	45. Date of revisions:
5747 DR MARTIN LUTHER KING DR	Additional Information/revisions by:	
ST LOUIS MO 63112	Jan Cameron	Survey Category:
	Cultural Resources Office	☐ RLS ☑ ILS ☑ Significant Properties Lis

FOR SHPO USE:

Date entered in inventory:	Level of survey: ☐ reconnaissance ☐ intensive	Additional research? ☐ yes ☐ no
National Register Status: ☐ listed ☐ in listed district	Other:	
Name:		
☐ pending listing ☐ not eligible		
☐ eligible(district) ☐ eligible (individually)		
☐ not determined		

ARCHITECTURAL/HISTORIC INVENTORY FORM

5443-71 DR MARTIN LUTHER KING DR

LOCATION MAP (include north arrow):	SITE MAP/PLAN (include north arrow):

Insert photograph of primary structure on property:

Photo 1:	Photo 2:
Description:	Description:
Front façade looking northwest	
Date: 9/20/2012 CD No.: Image No.	Date: CD No.: Image No.
Photographer: PMA	
Main Photo: Images2012\5443-71 DR MARTIN LUTHER KING DR_0001.JPG	

5443-71 DR MARTIN LUTHER KING DR

21.(cont.) History:and significance. Expand box as necessary or add continuation pages.

Funding proposals for a neighborhood health center were submitted to the Federal Office of Economic Opportunity in 1967 and the project was funded in early 1969. A temporary location was used to provide medical, dental and supportive services to the residents of the Wells-Goodfellow, West End and Wellston neighborhoods until the new building was ready for occupancy in 1972.

See attached Continuation sheet

22. (cont.) Sources of information. Expand box as necessary or add continuation pages.

McCue, George. The Building Art in St. Louis: Two Centuries, 1981 ed.

Also Melvin L. Mitchell, FAIA, The Crisis of the African-American Architect: Conflicting Cultures of Architecture and (Black) Power, (Lincoln, NE: iUniverse, 2003), 154.

"This is Your Comprehensive Neighborhood Health Center." Handbook for patients. Missouri Historical Museum Library and Research Center.

City building permit #G820, 6/6/1972. Charles E. Fleming of Frank Ramano & Assocs., Architect; Hankins Constr.

40. (cont.) Description of environment and outbuilding. Expand box as necessary or add continuation pages.

41. (cont.) Description of primary resource. Expand box as necessary, or add continuation pages.

This building was designed by Jenkins-Fleming as a health center. A roughly square two-story volume connects to another smaller one-story volume, with the curtainwall entry at the connector. The building has decorative brick work and a flat roof. The second story has projecting bays with deeply recessed vertical three-pane windows. The street level windows are L or U shaped. The brickwork is a stacked soldier bond in various areas such as the projecting bays, which extend up to the roofline.

5443-71 Dr Martin Luther King
0
5887ft

5443-71 Dr Martin Luther King
BELT AVE
DR MARTIN LUTHER KING DR
SEMPLE AVE
DR MARTIN LUTHER KING DR
BELT AVE
0
66ft

BELT
DR M L KING

MISSOURI DEPARTMENT OF NATURAL RESOURCES
STATE HISTORIC PRESERVATION OFFICE, P.O. Box 176, Jefferson City, MO 65102

ARCHITECTURAL/HISTORIC INVENTORY FORM

1. Survey no.	2. Survey name:
SLC-AS-047	Thematic Survey of Modern Movement Architecture in St. Louis

3. County:	4. Address:
St. Louis [Independent City]	**5632-8 DR MARTIN LUTHER KING DR**
Alternate address if applicable	

5. City/State:	6. UTM:		or: LAT		7. Township/Range/Section:
St. Louis [Independent City], M			LONG:		T: R: S: N/A

8. Historic Name (if known):	9. Present/other name (if known):

10. Ownership:	11a. Historic Use (if known):	11b. Current Use:

HISTORICAL DATA

12. Construction date:	1964	15. Architect:	18. Previously surveyed? ☐ Cite survey name in box 22 cont. (page 3)
Major addition/alteration date:			
13. Significant date/period:			
		16. Builder/contractor:	19. On National Register? Cite nomination name in box 22 cont. (page 3)
14. Area(s) of significance:			
		17. Original or significant owner:	20. National Register eligible?
			Historic District Potential? ☐
21. History and significance on continuation page. ☐		22. Sources of information on continuation page. ☐	Name of Potential District?

ARCHITECTURAL INFORMATIO

23. Category of Property:	30. Roof Material:	37. Windows:
		Type:
24. Vernacular or property type:	31. Chimney placement:	Panes
1-Story Commercial		38. Acreage (rural):
25. Architectural style:	32. Structural system:	Visible from public road? ☐
Modern Movements		39. Changes: (describe in box 41 cont.)
26. Plan Shape:		☐ Addition Date(s)
	33. Exterior wall cladding:	☐ Altered Date(s):
27. Number of Stories:		☐ Moved Date(s):
	34. Foundation Material:	☐ Other Date(s)
		Endangered by:
28. No. of bays (1st floor)	35. Basement type:	40. No. outbuildings (describe in box 40 cont.):
29. Roof Type:	36. Front Porch Type:	41. Further description of building features and associated resources on continuation page. ☐

OTHER

42: Current Owner/address:	43. Inventory form prepared by (name):	44. Survey date:
WILLIAMS, LEE ROY & EUGENE JONES		
		45. Date of revisions:
5632 MARTIN LUTHER KING	Additional Information/revisions by:	
ST LOUIS MO 63112		Survey Category:
FOR SHPO USE:		☐ RLS ☐ ILS ☐ Significant Properties Lis

Date entered in inventory:	Level of survey: ☐ reconnaissance ☐ intensive	Additional research? ☐ yes ☐ no
National Register Status: ☐ listed ☐ in listed district	Other:	
Name:		
☐ pending listing ☐ not eligible		
☐ eligible(district) ☐ eligible (individually)		
☐ not determined		

ARCHITECTURAL/HISTORIC INVENTORY FORM

5632-8 DR MARTIN LUTHER KING DR

LOCATION MAP (include north arrow):	SITE MAP/PLAN (include north arrow):

Insert photograph of primary structure on property:

Photo 1:	Photo 2:
Description:	Description:
Date: CD No.: Image No.	Date: CD No.: Image No.

Photographer:	
Main Photo:	Images2012\CompleteSurveyPhotos\DrMartinLutherKing5632.JPG

5632-8 DR MARTIN LUTHER KING DR

21.(cont.) History:and significance. Expand box as necessary or add continuation pages.

22. (cont.) Sources of information. Expand box as necessary or add continuation pages.

40. (cont.) Description of environment and outbuilding. Expand box as necessary or add continuation pages.

41. (cont.) Description of primary resource. Expand box as necessary, or add continuation pages.

Roman brick. Cast concrete coping. No elaboration on façade

314-382-5044
WILLIAMS FLEA MARKET
5632

MISSOURI DEPARTMENT OF NATURAL RESOURCES
STATE HISTORIC PRESERVATION OFFICE, P.O. Box 176, Jefferson City, MO 65102

ARCHITECTURAL/HISTORIC INVENTORY FORM

1. Survey no.	2. Survey name:
SLC-AS-047	Thematic Survey of Midcentury Modern Movement Nonresidential Architecture in St. Louis

3. County:	4. Address:
St. Louis [Independent City]	**5640-6 DR MARTIN LUTHER KING DR**
Alternate address if applicable	

5. City/State:	6. UTM:		or: LAT		7. Township/Range/Section:
St. Louis [Independent City], M			LONG:		T: R: S: N/A

8. Historic Name (if known):	9. Present/other name (if known):

10. Ownership:	11a. Historic Use (if known):	11b. Current Use:

HISTORICAL DATA

12. Construction date:	1964	15. Architect:	18. Previously surveyed? ☐ Cite survey name in box 22 cont. (page 3)
Major addition/alteration date:			
13. Significant date/period:			
		16. Builder/contractor:	19. On National Register? Cite nomination name in box 22 cont. (page 3)
14. Area(s) of significance:			
		17. Original or significant owner:	20. National Register eligible?
			Historic District Potential? ☐
21. History and significance on continuation page. ☐		22. Sources of information on continuation page. ☐	Name of Potential District?

ARCHITECTURAL INFORMATIO

23. Category of Property:	30. Roof Material:	37. Windows:
		Type:
24. Vernacular or property type:	31. Chimney placement:	Panes
Over 1-Story Commercial		38. Acreage (rural):
25. Architectural style:	32. Structural system:	Visible from public road? ☐
Modern Movements		39. Changes: (describe in box 41 cont.)
26. Plan Shape:		☐ Addition Date(s)
	33. Exterior wall cladding:	☐ Altered Date(s):
27. Number of Stories:		☐ Moved Date(s):
	34. Foundation Material:	☐ Other Date(s)
		Endangered by:
28. No. of bays (1st floor)	35. Basement type:	40. No. outbuildings (describe in box 40 cont.):
29. Roof Type:	36. Front Porch Type:	41. Further description of building features and associated resources on continuation page. ☐

OTHER

42: Current Owner/address:	43. Inventory form prepared by (name):	44. Survey date:
RUFFIN, LILA		
		45. Date of revisions:
7122 FARLEY AVE	Additional Information/revisions by:	
ST LOUIS MO 63121		Survey Category: ☐ RLS ☐ ILS ☐ Significant Properties Lis

FOR SHPO USE:

Date entered in inventory:	Level of survey: ☐ reconnaissance ☐ intensive	Additional research? ☐ yes ☐ no
National Register Status: ☐ listed ☐ in listed district	Other:	
Name:		
☐ pending listing ☐ not eligible		
☐ eligible(district) ☐ eligible (individually)		
☐ not determined		

ARCHITECTURAL/HISTORIC INVENTORY FORM

5640-6 DR MARTIN LUTHER KING DR

LOCATION MAP (include north arrow):	SITE MAP/PLAN (include north arrow):

Insert photograph of primary structure on property:

Photo 1:	Photo 2:
Description:	Description:
Date: CD No.: Image No.	Date: CD No.: Image No.

Photographer:	
Main Photo:	Images2012\CompleteSurveyPhotos\DrmartinLutherKing5640.JPG

5640-6 DR MARTIN LUTHER KING DR

21.(cont.) History:and significance. Expand box as necessary or add continuation pages.

22. (cont.) Sources of information. Expand box as necessary or add continuation pages.

40. (cont.) Description of environment and outbuilding. Expand box as necessary or add continuation pages.

41. (cont.) Description of primary resource. Expand box as necessary, or add continuation pages.

First floor covered in permastone. Appears to be older than 1964. No sign of MCM.

Hours
Monday to Friday
SOUND HORN
for Service

MISSOURI DEPARTMENT OF NATURAL RESOURCES
STATE HISTORIC PRESERVATION OFFICE, P.O. Box 176, Jefferson City, MO 65102

ARCHITECTURAL/HISTORIC INVENTORY FORM

1. Survey no.	2. Survey name:
SLC-AS-047	Thematic Survey of Midcentury Modern Movement Nonresidential Architecture in St. Louis

3. County:	4. Address:
St. Louis [Independent City]	**5648 DR MARTIN LUTHER KING DR**
Alternate address if applicable	

5. City/State:	6. UTM:		or: LAT		7. Township/Range/Section:
St. Louis [Independent City], M			LONG:		T: R: S: N/A

8. Historic Name (if known):	9. Present/other name (if known):

10. Ownership:	11a. Historic Use (if known):	11b. Current Use:

HISTORICAL DATA

12. Construction date:	1950	15. Architect:	18. Previously surveyed? ☐ Cite survey name in box 22 cont. (page 3)
Major addition/alteration date:			
13. Significant date/period:			
		16. Builder/contractor:	19. On National Register? Cite nomination name in box 22 cont. (page 3)
14. Area(s) of significance:			
		17. Original or significant owner:	20. National Register eligible?
			Historic District Potential? ☐
21. History and significance on continuation page. ☐		22. Sources of information on continuation page. ☐	Name of Potential District?

ARCHITECTURAL INFORMATIO

23. Category of Property:	30. Roof Material:	37. Windows:
		Type:
24. Vernacular or property type:	31. Chimney placement:	Panes
1-Story Commercial		38. Acreage (rural):
25. Architectural style:	32. Structural system:	Visible from public road? ☐
Modern Movements		39. Changes: (describe in box 41 cont.)
26. Plan Shape:		☐ Addition Date(s)
	33. Exterior wall cladding:	☐ Altered Date(s):
27. Number of Stories:		☐ Moved Date(s):
	34. Foundation Material:	☐ Other Date(s)
		Endangered by:
28. No. of bays (1st floor)	35. Basement type:	40. No. outbuildings (describe in box 40 cont.):
29. Roof Type:	36. Front Porch Type:	41. Further description of building features and associated resources on continuation page. ☐

OTHER

42: Current Owner/address:	43. Inventory form prepared by (name):	44. Survey date:
HENRY, SONYA G		
		45. Date of revisions:
2808 RUSSELL BLVD	Additional Information/revisions by:	
ST LOUIS MO 63104		Survey Category: ☐ RLS ☐ ILS ☐ Significant Properties Lis

FOR SHPO USE:

Date entered in inventory:	Level of survey: ☐ reconnaissance ☐ intensive	Additional research? ☐ yes ☐ no
National Register Status: ☐ listed ☐ in listed district	Other:	
Name:		
☐ pending listing ☐ not eligible		
☐ eligible(district) ☐ eligible (individually)		
☐ not determined		

ARCHITECTURAL/HISTORIC INVENTORY FORM

5648 DR MARTIN LUTHER KING DR

LOCATION MAP (include north arrow):	SITE MAP/PLAN (include north arrow):

Insert photograph of primary structure on property:

Photo 1:	Photo 2:
Description:	Description:
Date: CD No.: Image No.	Date: CD No.: Image No.

Photographer:	
Main Photo:	Images2012\CompleteSurveyPhotos\DrMartinLutherKing5648.JPG

5648 DR MARTIN LUTHER KING DR

21.(cont.) History:and significance. Expand box as necessary or add continuation pages.

22. (cont.) Sources of information. Expand box as necessary or add continuation pages.

40. (cont.) Description of environment and outbuilding. Expand box as necessary or add continuation pages.

41. (cont.) Description of primary resource. Expand box as necessary, or add continuation pages.

Small, side gabled, brick building.

MoneyCo USA
(314) 381-3737
CAR ALARMS
$120. INSTALLED

MISSOURI DEPARTMENT OF NATURAL RESOURCES
STATE HISTORIC PRESERVATION OFFICE, P.O. Box 176, Jefferson City, MO 65102

ARCHITECTURAL/HISTORIC INVENTORY FORM

1. Survey no.	2. Survey name:
SLC-AS-047	Thematic Survey of Midcentury Modern Movement Nonresidential Architecture in St. Louis

3. County:	4. Address:
St. Louis [Independent City]	**5653 DR MARTIN LUTHER KING DR**
Alternate address if applicable	

5. City/State:	6. UTM:		or: LAT		7. Township/Range/Section:
St. Louis [Independent City], M			LONG:		T: R: S: N/A

8. Historic Name (if known):	9. Present/other name (if known):

10. Ownership:	11a. Historic Use (if known):	11b. Current Use:

HISTORICAL DATA

12. Construction date:	1962	15. Architect:	18. Previously surveyed? ☐ Cite survey name in box 22 cont. (page 3)
Major addition/alteration date:			
13. Significant date/period:			
		16. Builder/contractor:	19. On National Register? Cite nomination name in box 22 cont. (page 3)
14. Area(s) of significance:			
		17. Original or significant owner:	20. National Register eligible?
			Historic District Potential? ☐
21. History and significance on continuation page. ☐		22. Sources of information on continuation page. ☐	Name of Potential District?

ARCHITECTURAL INFORMATIO

23. Category of Property:	30. Roof Material:	37. Windows: Type:
24. Vernacular or property type:	31. Chimney placement:	Panes
1-Story Commercial		38. Acreage (rural): Visible from public road? ☐
25. Architectural style:	32. Structural system:	
Modern Movements		39. Changes: (describe in box 41 cont.)
26. Plan Shape:		☐ Addition Date(s)
	33. Exterior wall cladding:	☐ Altered Date(s):
27. Number of Stories:		☐ Moved Date(s):
	34. Foundation Material:	☐ Other Date(s)
		Endangered by:
28. No. of bays (1st floor)	35. Basement type:	40. No. outbuildings (describe in box 40 cont.):
29. Roof Type:	36. Front Porch Type:	41. Further description of building features and associated resources on continuation page. ☐

OTHER

42: Current Owner/address:	43. Inventory form prepared by (name):	44. Survey date:
JONES, EUGENE & EVELYN		
		45. Date of revisions:
5653 MARTIN LUTHER KING DR	Additional Information/revisions by:	
ST LOUIS MO 63112		Survey Category: ☐ RLS ☐ ILS ☐ Significant Properties Lis

FOR SHPO USE:

Date entered in inventory:	Level of survey: ☐ reconnaissance ☐ intensive	Additional research? ☐ yes ☐ no
National Register Status: ☐ listed ☐ in listed district	Other:	
Name:		
☐ pending listing ☐ not eligible		
☐ eligible(district) ☐ eligible (individually)		
☐ not determined		

ARCHITECTURAL/HISTORIC INVENTORY FORM

5653 DR MARTIN LUTHER KING DR

LOCATION MAP (include north arrow):	SITE MAP/PLAN (include north arrow):

Insert photograph of primary structure on property:

Photo 1:	Photo 2:
Description:	Description:
Date: CD No.: Image No.	Date: CD No.: Image No.

Photographer:	
Main Photo:	Images2012\CompleteSurveyPhotos\DrMartinLutherKing5653.JPG

5653 DR MARTIN LUTHER KING DR

21.(cont.) History:and significance. Expand box as necessary or add continuation pages.

22. (cont.) Sources of information. Expand box as necessary or add continuation pages.

40. (cont.) Description of environment and outbuilding. Expand box as necessary or add continuation pages.

41. (cont.) Description of primary resource. Expand box as necessary, or add continuation pages.

brick building with terra-cotta coping. Façade has no extra elaboration.

Danielle's
HAIR & NAIL SALON
5655

MISSOURI DEPARTMENT OF NATURAL RESOURCES
STATE HISTORIC PRESERVATION OFFICE, P.O. Box 176, Jefferson City, MO 65102

ARCHITECTURAL/HISTORIC INVENTORY FORM

1. Survey no.	2. Survey name:
SLC-AS-047	Thematic Survey of Midcentury Modern Movement Nonresidential Architecture in St. Louis

3. County:	4. Address:
St. Louis [Independent City]	**5755 DR MARTIN LUTHER KING DR**
Alternate address if applicable	

5. City/State:	6. UTM:		or: LAT		7. Township/Range/Section:
St. Louis [Independent City], M			LONG:		T: R: S: N/A

8. Historic Name (if known):	9. Present/other name (if known):

10. Ownership:	11a. Historic Use (if known):	11b. Current Use:

HISTORICAL DATA

12. Construction date:	1964	15. Architect:	18. Previously surveyed? ☐ Cite survey name in box 22 cont. (page 3)
Major addition/alteration date:			
13. Significant date/period:			
		16. Builder/contractor:	19. On National Register? Cite nomination name in box 22 cont. (page 3)
14. Area(s) of significance:			
		17. Original or significant owner:	20. National Register eligible?
			Historic District Potential? ☐
21. History and significance on continuation page. ☐		22. Sources of information on continuation page. ☐	Name of Potential District?

ARCHITECTURAL INFORMATIO

23. Category of Property:	30. Roof Material:	37. Windows:
		Type:
24. Vernacular or property type:	31. Chimney placement:	Panes
Gas Station		38. Acreage (rural):
25. Architectural style:	32. Structural system:	Visible from public road? ☐
Modern Movements		39. Changes: (describe in box 41 cont.)
26. Plan Shape:		☐ Addition Date(s)
	33. Exterior wall cladding:	☐ Altered Date(s):
27. Number of Stories:		☐ Moved Date(s):
	34. Foundation Material:	☐ Other Date(s)
		Endangered by:
28. No. of bays (1st floor)	35. Basement type:	40. No. outbuildings (describe in box 40 cont.):
29. Roof Type:	36. Front Porch Type:	41. Further description of building features and associated resources on continuation page. ☐

OTHER

42: Current Owner/address:	43. Inventory form prepared by (name):	44. Survey date:
LRA		
		45. Date of revisions:
330 N 15TH ST	Additional Information/revisions by:	
ST LOUIS MO 63103		Survey Category: ☐ RLS ☐ ILS ☐ Significant Properties Lis

FOR SHPO USE:

Date entered in inventory:	Level of survey: ☐ reconnaissance ☐ intensive	Additional research? ☐ yes ☐ no
National Register Status: ☐ listed ☐ in listed district	Other:	
Name:		
☐ pending listing ☐ not eligible		
☐ eligible(district) ☐ eligible (individually)		
☐ not determined		

ARCHITECTURAL/HISTORIC INVENTORY FORM

5755 DR MARTIN LUTHER KING DR

LOCATION MAP (include north arrow):	SITE MAP/PLAN (include north arrow):

Insert photograph of primary structure on property:

Photo 1:	Photo 2:
Description:	Description:
Date: CD No.: Image No.	Date: CD No.: Image No.

Photographer:	
Main Photo:	Images2012\CompleteSurveyPhotos\DrMartinLutherKing5755.JPG

5755 DR MARTIN LUTHER KING DR

21.(cont.) History:and significance. Expand box as necessary or add continuation pages.

22. (cont.) Sources of information. Expand box as necessary or add continuation pages.

40. (cont.) Description of environment and outbuilding. Expand box as necessary or add continuation pages.

41. (cont.) Description of primary resource. Expand box as necessary, or add continuation pages.

metal panel exterior. Garage bays have been enclosed with concrete block. Storefront filled in

MISSOURI DEPARTMENT OF NATURAL RESOURCES
STATE HISTORIC PRESERVATION OFFICE, P.O. Box 176, Jefferson City, MO 65102

ARCHITECTURAL/HISTORIC INVENTORY FORM

1. Survey no.	2. Survey name:
SLC-AS-047	Thematic Survey of Midcentury Modern Movement Nonresidential Architecture in St. Louis

3. County:	4. Address:
St. Louis [Independent City]	**5824 DR MARTIN LUTHER KING DR**
Alternate address if applicable	

5. City/State:	6. UTM:		or: LAT		7. Township/Range/Section:
St. Louis [Independent City], M			LONG:		T: R: S: N/A

8. Historic Name (if known):	9. Present/other name (if known):

10. Ownership:	11a. Historic Use (if known):	11b. Current Use:

HISTORICAL DATA

12. Construction date:	1963	15. Architect:	18. Previously surveyed? ☐ Cite survey name in box 22 cont. (page 3)
Major addition/alteration date:			
13. Significant date/period:			
		16. Builder/contractor:	19. On National Register? Cite nomination name in box 22 cont. (page 3)
14. Area(s) of significance:			
		17. Original or significant owner:	20. National Register eligible?
			Historic District Potential? ☐
21. History and significance on continuation page. ☐		22. Sources of information on continuation page. ☐	Name of Potential District?

ARCHITECTURAL INFORMATIO

23. Category of Property:	30. Roof Material:	37. Windows:
		Type:
24. Vernacular or property type:	31. Chimney placement:	Panes
Gas Station		38. Acreage (rural):
25. Architectural style:	32. Structural system:	Visible from public road? ☐
Modern Movements		39. Changes: (describe in box 41 cont.)
26. Plan Shape:		☐ Addition Date(s)
	33. Exterior wall cladding:	☐ Altered Date(s):
27. Number of Stories:		☐ Moved Date(s):
	34. Foundation Material:	☐ Other Date(s)
		Endangered by:
28. No. of bays (1st floor)	35. Basement type:	40. No. outbuildings (describe in box 40 cont.):
29. Roof Type:	36. Front Porch Type:	41. Further description of building features and associated resources on continuation page. ☐

OTHER

42: Current Owner/address:	43. Inventory form prepared by (name):	44. Survey date:
HORWITZ, HYMAN TRS		
		45. Date of revisions:
9363 OLD BONHOMME	Additional Information/revisions by:	
ST LOUIS MO 63132		Survey Category:
FOR SHPO USE:		☐ RLS ☐ ILS ☐ Significant Properties Lis

Date entered in inventory:	Level of survey: ☐ reconnaissance ☐ intensive	Additional research? ☐ yes ☐ no
National Register Status: ☐ listed ☐ in listed district	Other:	
Name:		
☐ pending listing ☐ not eligible		
☐ eligible(district) ☐ eligible (individually)		
☐ not determined		

ARCHITECTURAL/HISTORIC INVENTORY FORM

5824 DR MARTIN LUTHER KING DR

LOCATION MAP (include north arrow):	SITE MAP/PLAN (include north arrow):

Insert photograph of primary structure on property:

Photo 1:	Photo 2:
Description:	Description:
Date: CD No.: Image No.	Date: CD No.: Image No.

Photographer:	
Main Photo:	Images2012\CompleteSurveyPhotos\DrMartinLutherKing5824.JPG

5824 DR MARTIN LUTHER KING DR

21.(cont.) History:and significance. Expand box as necessary or add continuation pages.

22. (cont.) Sources of information. Expand box as necessary or add continuation pages.

40. (cont.) Description of environment and outbuilding. Expand box as necessary or add continuation pages.

41. (cont.) Description of primary resource. Expand box as necessary, or add continuation pages.

concrete block 2 bay auto garage/gas station

SPEED
LIMIT
30
381-0983
Tire Repair
TIRES
NEW-USED
5824
381-CENK
360° TIRES

MISSOURI DEPARTMENT OF NATURAL RESOURCES
STATE HISTORIC PRESERVATION OFFICE, P.O. Box 176, Jefferson City, MO 65102

ARCHITECTURAL/HISTORIC INVENTORY FORM

1. Survey no.	2. Survey name:
SLC-AS-047	Thematic Survey of Midcentury Modern Movement Nonresidential Architecture in St. Louis

3. County:	4. Address:
St. Louis [Independent City]	**5843 DR MARTIN LUTHER KING DR**
Alternate address if applicable	

5. City/State:	6. UTM:		or: LAT		7. Township/Range/Section:
St. Louis [Independent City], M			LONG:		T: R: S: N/A

8. Historic Name (if known):	9. Present/other name (if known):

10. Ownership:	11a. Historic Use (if known):	11b. Current Use:

HISTORICAL DATA

12. Construction date:	1957	15. Architect:	18. Previously surveyed? ☐ Cite survey name in box 22 cont. (page 3)
Major addition/alteration date:			
13. Significant date/period:			
		16. Builder/contractor:	19. On National Register? Cite nomination name in box 22 cont. (page 3)
14. Area(s) of significance:			
		17. Original or significant owner:	20. National Register eligible?
			Historic District Potential? ☐
21. History and significance on continuation page. ☐		22. Sources of information on continuation page. ☐	Name of Potential District?

ARCHITECTURAL INFORMATIO

23. Category of Property:	30. Roof Material:	37. Windows:
		Type:
24. Vernacular or property type:	31. Chimney placement:	Panes
Other-Note in Comments		38. Acreage (rural):
25. Architectural style:	32. Structural system:	Visible from public road? ☐
Modern Movements		39. Changes: (describe in box 41 cont.)
26. Plan Shape:		☐ Addition Date(s)
	33. Exterior wall cladding:	☐ Altered Date(s):
27. Number of Stories:		☐ Moved Date(s):
	34. Foundation Material:	☐ Other Date(s)
		Endangered by:
28. No. of bays (1st floor)	35. Basement type:	40. No. outbuildings (describe in box 40 cont.):
29. Roof Type:	36. Front Porch Type:	41. Further description of building features and associated resources on continuation page. ☐

OTHER

42: Current Owner/address:	43. Inventory form prepared by (name):	44. Survey date:
LITTLE BETHEL CHURCH OF GOD IN		
		45. Date of revisions:
5843 DR MARTIN LUTHER KING DR	Additional Information/revisions by:	
ST LOUIS MO 63112		Survey Category:
		☐ RLS ☐ ILS ☐ Significant Properties Lis

FOR SHPO USE:

Date entered in inventory:	Level of survey: ☐ reconnaissance ☐ intensive	Additional research? ☐ yes ☐ no
National Register Status: ☐ listed ☐ in listed district	Other:	
Name:		
☐ pending listing ☐ not eligible		
☐ eligible(district) ☐ eligible (individually)		
☐ not determined		

ARCHITECTURAL/HISTORIC INVENTORY FORM

5843 DR MARTIN LUTHER KING DR

LOCATION MAP (include north arrow):	SITE MAP/PLAN (include north arrow):

Insert photograph of primary structure on property:

Photo 1:	Photo 2:
Description:	Description:
Date: CD No.: Image No.	Date: CD No.: Image No.

Photographer:	
Main Photo:	Images2012\CompleteSurveyPhotos\DrMartinLutherKing5824.JPG

5843 DR MARTIN LUTHER KING DR

21.(cont.) History:and significance. Expand box as necessary or add continuation pages.

22. (cont.) Sources of information. Expand box as necessary or add continuation pages.

40. (cont.) Description of environment and outbuilding. Expand box as necessary or add continuation pages.

41. (cont.) Description of primary resource. Expand box as necessary, or add continuation pages.

Rubble stone exterior, 5 bay auto garage. Attached office on east side has front facing gable. Bays now enclosed.

LITTLE BETHEL

MISSOURI DEPARTMENT OF NATURAL RESOURCES
STATE HISTORIC PRESERVATION OFFICE, P.O. Box 176, Jefferson City, MO 65102

ARCHITECTURAL/HISTORIC INVENTORY FORM

1. Survey no.	2. Survey name:
SLC-AS-047	Thematic Survey of Midcentury Modern Movement Nonresidential Architecture in St. Louis

3. County:	4. Address:
St. Louis [Independent City]	**5854 DR MARTIN LUTHER KING DR**
Alternate address if applicable	

5. City/State:	6. UTM:		or: LAT		7. Township/Range/Section:
St. Louis [Independent City], M			LONG:		T: R: S: N/A

8. Historic Name (if known):	9. Present/other name (if known):

10. Ownership:	11a. Historic Use (if known):	11b. Current Use:

HISTORICAL DATA

12. Construction date:	1963	15. Architect:	18. Previously surveyed? ☐ Cite survey name in box 22 cont. (page 3)
Major addition/alteration date:			
13. Significant date/period:			
		16. Builder/contractor:	19. On National Register? Cite nomination name in box 22 cont. (page 3)
14. Area(s) of significance:			
		17. Original or significant owner:	20. National Register eligible?
			Historic District Potential? ☐
21. History and significance on continuation page. ☐		22. Sources of information on continuation page. ☐	Name of Potential District?

ARCHITECTURAL INFORMATIO

23. Category of Property:	30. Roof Material:	37. Windows:
		Type:
24. Vernacular or property type:	31. Chimney placement:	Panes
1-Story Commercial		38. Acreage (rural):
25. Architectural style:	32. Structural system:	Visible from public road? ☐
Modern Movements		39. Changes: (describe in box 41 cont.)
26. Plan Shape:		☐ Addition Date(s)
	33. Exterior wall cladding:	☐ Altered Date(s):
27. Number of Stories:		☐ Moved Date(s):
	34. Foundation Material:	☐ Other Date(s)
		Endangered by:
28. No. of bays (1st floor)	35. Basement type:	40. No. outbuildings (describe in box 40 cont.):
29. Roof Type:	36. Front Porch Type:	41. Further description of building features and associated resources on continuation page. ☐

OTHER

42: Current Owner/address:	43. Inventory form prepared by (name):	44. Survey date:
ALBERTA PROPERTIES 5854, LLC		
		45. Date of revisions:
9641 NATURAL BRIDGE	Additional Information/revisions by:	
ST LOUIS MO 63134		Survey Category:
FOR SHPO USE:		☐ RLS ☐ ILS ☐ Significant Properties Lis

Date entered in inventory:	Level of survey: ☐ reconnaissance ☐ intensive	Additional research? ☐ yes ☐ no
National Register Status: ☐ listed ☐ in listed district	Other:	
Name:		
☐ pending listing ☐ not eligible		
☐ eligible(district) ☐ eligible (individually)		
☐ not determined		

ARCHITECTURAL/HISTORIC INVENTORY FORM

5854 DR MARTIN LUTHER KING DR

LOCATION MAP (include north arrow):	SITE MAP/PLAN (include north arrow):

Insert photograph of primary structure on property:

Photo 1:	Photo 2:
Description:	Description:
Date: CD No.: Image No.	Date: CD No.: Image No.

Photographer:	
Main Photo:	Images2012\CompleteSurveyPhotos\DrMartinLutherking5854.JPG

5854 DR MARTIN LUTHER KING DR

21.(cont.) History:and significance. Expand box as necessary or add continuation pages.

22. (cont.) Sources of information. Expand box as necessary or add continuation pages.

40. (cont.) Description of environment and outbuilding. Expand box as necessary or add continuation pages.

41. (cont.) Description of primary resource. Expand box as necessary, or add continuation pages.

L-shaped building. Concrete block rear portion.

CHECKS
CASHED
PAYDAY
LOANS
WESTERN
UNION
MOLLY'S
FURNITURE
RESALE
SALE

MISSOURI DEPARTMENT OF NATURAL RESOURCES
STATE HISTORIC PRESERVATION OFFICE, P.O. Box 176, Jefferson City, MO 65102

ARCHITECTURAL/HISTORIC INVENTORY FORM

1. Survey no.	2. Survey name:
SLC-AS-047	Thematic Survey of Midcentury Modern Movement Nonresidential Architecture in St. Louis

3. County:	4. Address:
St. Louis [Independent City]	**5930-6 DR MARTIN LUTHER KING DR**
Alternate address if applicable	

5. City/State:	6. UTM:		or: LAT		7. Township/Range/Section:
St. Louis [Independent City], M			LONG:		T: R: S: N/A

8. Historic Name (if known):	9. Present/other name (if known):

10. Ownership:	11a. Historic Use (if known):	11b. Current Use:

HISTORICAL DATA

12. Construction date:	1949	15. Architect:	18. Previously surveyed? ☐ Cite survey name in box 22 cont. (page 3)
Major addition/alteration date:			
13. Significant date/period:			
		16. Builder/contractor:	19. On National Register? Cite nomination name in box 22 cont. (page 3)
14. Area(s) of significance:			
		17. Original or significant owner:	20. National Register eligible?
			Historic District Potential? ☐
21. History and significance on continuation page. ☐		22. Sources of information on continuation page. ☐	Name of Potential District?

ARCHITECTURAL INFORMATIO

23. Category of Property:	30. Roof Material:	37. Windows: Type:
24. Vernacular or property type:	31. Chimney placement:	Panes
Over 1-Story Commercial		38. Acreage (rural): Visible from public road? ☐
25. Architectural style:	32. Structural system:	
Modern Movements		39. Changes: (describe in box 41 cont.)
26. Plan Shape:		☐ Addition Date(s)
	33. Exterior wall cladding:	☐ Altered Date(s):
27. Number of Stories:		☐ Moved Date(s):
	34. Foundation Material:	☐ Other Date(s)
		Endangered by:
28. No. of bays (1st floor)	35. Basement type:	40. No. outbuildings (describe in box 40 cont.):
29. Roof Type:	36. Front Porch Type:	41. Further description of building features and associated resources on continuation page. ☐

OTHER

42: Current Owner/address:	43. Inventory form prepared by (name):	44. Survey date:
RENAISSANCE RESOURCES REALTY INC		
		45. Date of revisions:
5930 MARTIN LUTHER KING DR	Additional Information/revisions by:	
ST LOUIS MO 63112		Survey Category: ☐ RLS ☐ ILS ☐ Significant Properties Lis

FOR SHPO USE:

Date entered in inventory:	Level of survey: ☐ reconnaissance ☐ intensive	Additional research? ☐ yes ☐ no
National Register Status: ☐ listed ☐ in listed district	Other:	
Name:		
☐ pending listing ☐ not eligible		
☐ eligible(district) ☐ eligible (individually)		
☐ not determined		

ARCHITECTURAL/HISTORIC INVENTORY FORM

5930-6 DR MARTIN LUTHER KING DR

LOCATION MAP (include north arrow):	SITE MAP/PLAN (include north arrow):

Insert photograph of primary structure on property:

Photo 1:	Photo 2:
Description:	Description:
Date: CD No.: Image No.	Date: CD No.: Image No.

Photographer:	
Main Photo:	Images2012\CompleteSurveyPhotos\DrMartinLutherKing5930.JPG

5930-6 DR MARTIN LUTHER KING DR

21.(cont.) History:and significance. Expand box as necessary or add continuation pages.

22. (cont.) Sources of information. Expand box as necessary or add continuation pages.

40. (cont.) Description of environment and outbuilding. Expand box as necessary or add continuation pages.

41. (cont.) Description of primary resource. Expand box as necessary, or add continuation pages.

Already listed on NR. Famous Barr. 3-story, two sets of ribbon windows on front façade. Cantilevered roof canopy

MISSOURI DEPARTMENT OF NATURAL RESOURCES
STATE HISTORIC PRESERVATION OFFICE, P.O. Box 176, Jefferson City, MO 65102

ARCHITECTURAL/HISTORIC INVENTORY FORM

1. Survey no.	2. Survey name:
SLC-AS-047	Thematic Survey of Midcentury Modern Movement Nonresidential Architecture in St. Louis

3. County:	4. Address:
St. Louis [Independent City]	**2600-50 DR SAMUEL T SHEPARD DR**
Alternate address if applicable	

5. City/State:	6. UTM:		or: LAT		7. Township/Range/Section:
St. Louis [Independent City], M			LONG:		T: R: S: N/A

8. Historic Name (if known):	9. Present/other name (if known):

10. Ownership:	11a. Historic Use (if known):	11b. Current Use:

HISTORICAL DATA

12. Construction date:	1962	15. Architect:	18. Previously surveyed? ☐ Cite survey name in box 22 cont. (page 3)
Major addition/alteration date:			
13. Significant date/period:			
		16. Builder/contractor:	19. On National Register? Cite nomination name in box 22 cont. (page 3)
14. Area(s) of significance:			
		17. Original or significant owner:	20. National Register eligible?
			Historic District Potential? ☐
21. History and significance on continuation page. ☐		22. Sources of information on continuation page. ☐	Name of Potential District?

ARCHITECTURAL INFORMATIO

23. Category of Property:	30. Roof Material:	37. Windows:
		Type:
24. Vernacular or property type:	31. Chimney placement:	Panes
Industrial/Warehouse		38. Acreage (rural):
25. Architectural style:	32. Structural system:	Visible from public road? ☐
Modern Movements		39. Changes: (describe in box 41 cont.)
26. Plan Shape:		☐ Addition Date(s)
	33. Exterior wall cladding:	☐ Altered Date(s):
27. Number of Stories:		☐ Moved Date(s):
	34. Foundation Material:	☐ Other Date(s)
		Endangered by:
28. No. of bays (1st floor)	35. Basement type:	40. No. outbuildings (describe in box 40 cont.):
29. Roof Type:	36. Front Porch Type:	41. Further description of building features and associated resources on continuation page. ☐

OTHER

42: Current Owner/address:	43. Inventory form prepared by (name):	44. Survey date:
COLLINS, EDWARD P & ANNE C		
		45. Date of revisions:
40 COUNTRYSIDE LANE	Additional Information/revisions by:	
FRONTENAC MO 63131		Survey Category: ☐ RLS ☐ ILS ☐ Significant Properties Lis

FOR SHPO USE:

Date entered in inventory:	Level of survey: ☐ reconnaissance ☐ intensive	Additional research? ☐ yes ☐ no
National Register Status: ☐ listed ☐ in listed district	Other:	
Name:		
☐ pending listing ☐ not eligible		
☐ eligible(district) ☐ eligible (individually)		
☐ not determined		

ARCHITECTURAL/HISTORIC INVENTORY FORM

2600-50 DR SAMUEL T SHEPARD DR

LOCATION MAP (include north arrow):	SITE MAP/PLAN (include north arrow):

Insert photograph of primary structure on property:

Photo 1:	Photo 2:
Description:	Description:
Date: CD No.: Image No.	Date: CD No.: Image No.

Photographer:	
Main Photo:	Images2012\CompleteSurveyPhotos\DrSamuelTShepard2600.JPG

2600-50 DR SAMUEL T SHEPARD DR

21.(cont.) History:and significance. Expand box as necessary or add continuation pages.

22. (cont.) Sources of information. Expand box as necessary or add continuation pages.

40. (cont.) Description of environment and outbuilding. Expand box as necessary or add continuation pages.

41. (cont.) Description of primary resource. Expand box as necessary, or add continuation pages.

Blue glazed block.

MISSOURI DEPARTMENT OF NATURAL RESOURCES
STATE HISTORIC PRESERVATION OFFICE, P.O. Box 176, Jefferson City, MO 65102

ARCHITECTURAL/HISTORIC INVENTORY FORM

1. Survey no.	2. Survey name:
SLC-AS-047	Thematic Survey of Midcentury Modern Movement Nonresidential Architecture in St. Louis

3. County:	4. Address:
St. Louis [Independent City]	**3120-6 DR SAMUEL T SHEPARD DR**
Alternate address if applicable	

5. City/State:	6. UTM:		or: LAT		7. Township/Range/Section:
St. Louis [Independent City], M			LONG:		T: R: S: N/A

8. Historic Name (if known):	9. Present/other name (if known):

10. Ownership:	11a. Historic Use (if known):	11b. Current Use:

HISTORICAL DATA

12. Construction date:	1959	15. Architect:	18. Previously surveyed? ☐ Cite survey name in box 22 cont. (page 3)
Major addition/alteration date:			
13. Significant date/period:			
		16. Builder/contractor:	19. On National Register? Cite nomination name in box 22 cont. (page 3)
14. Area(s) of significance:			
		17. Original or significant owner:	20. National Register eligible?
			Historic District Potential? ☐
21. History and significance on continuation page. ☐		22. Sources of information on continuation page. ☐	Name of Potential District?

ARCHITECTURAL INFORMATIO

23. Category of Property:	30. Roof Material:	37. Windows:
		Type:
24. Vernacular or property type:	31. Chimney placement:	Panes
Industrial/Warehouse		38. Acreage (rural):
25. Architectural style:	32. Structural system:	Visible from public road? ☐
Modern Movements		39. Changes: (describe in box 41 cont.)
26. Plan Shape:		☐ Addition Date(s)
	33. Exterior wall cladding:	☐ Altered Date(s):
27. Number of Stories:		☐ Moved Date(s):
	34. Foundation Material:	☐ Other Date(s)
		Endangered by:
28. No. of bays (1st floor)	35. Basement type:	40. No. outbuildings (describe in box 40 cont.):
29. Roof Type:	36. Front Porch Type:	41. Further description of building features and associated resources on continuation page. ☐

OTHER

42: Current Owner/address:	43. Inventory form prepared by (name):	44. Survey date:
ST LOUIS SPRING & BRAKE SUPPLY INC ST L SPRING-BRAKE SUPPLY LESSEE		45. Date of revisions:
3126 SAMUEL SHEPARD DR	Additional Information/revisions by:	
ST LOUIS MO 63103		Survey Category: ☐ RLS ☐ ILS ☐ Significant Properties Lis

FOR SHPO USE:

Date entered in inventory:	Level of survey: ☐ reconnaissance ☐ intensive	Additional research? ☐ yes ☐ no
National Register Status: ☐ listed ☐ in listed district	Other:	
Name:		
☐ pending listing ☐ not eligible ☐ eligible(district) ☐ eligible (individually) ☐ not determined		

ARCHITECTURAL/HISTORIC INVENTORY FORM

3120-6 DR SAMUEL T SHEPARD DR

LOCATION MAP (include north arrow):	SITE MAP/PLAN (include north arrow):

Insert photograph of primary structure on property:

Photo 1:	Photo 2:
Description:	Description:
Date: CD No.: Image No.	Date: CD No.: Image No.

Photographer:	
Main Photo:	Images2012\CompleteSurveyPhotos\DrSamuelTShepard3120.JPG

3120-6 DR SAMUEL T SHEPARD DR

21.(cont.) History:and significance. Expand box as necessary or add continuation pages.

22. (cont.) Sources of information. Expand box as necessary or add continuation pages.

40. (cont.) Description of environment and outbuilding. Expand box as necessary or add continuation pages.

41. (cont.) Description of primary resource. Expand box as necessary, or add continuation pages.

Concrete block construction, brick veneer front façade

ST. LOUIS
SPRING CO.
314-533-2132
CHEVROLET

MISSOURI DEPARTMENT OF NATURAL RESOURCES
STATE HISTORIC PRESERVATION OFFICE, P.O. Box 176, Jefferson City, MO 65102

ARCHITECTURAL/HISTORIC INVENTORY FORM

1. Survey no.	2. Survey name:
SLC-AS-047	Thematic Survey of Midcentury Modern Movement Nonresidential Architecture in St. Louis

3. County:	4. Address:
St. Louis [Independent City]	**3149 DR SAMUEL T SHEPARD DR**
Alternate address if applicable	

5. City/State:	6. UTM:		or: LAT		7. Township/Range/Section:
St. Louis [Independent City], M			LONG:		T: R: S: N/A

8. Historic Name (if known):	9. Present/other name (if known):

10. Ownership:	11a. Historic Use (if known):	11b. Current Use:

HISTORICAL DATA

12. Construction date:	1948	15. Architect:	18. Previously surveyed? ☐ Cite survey name in box 22 cont. (page 3)
Major addition/alteration date:			
13. Significant date/period:			
		16. Builder/contractor:	19. On National Register? Cite nomination name in box 22 cont. (page 3)
14. Area(s) of significance:			
		17. Original or significant owner:	20. National Register eligible?
			Historic District Potential? ☐
21. History and significance on continuation page. ☐		22. Sources of information on continuation page. ☐	Name of Potential District?

ARCHITECTURAL INFORMATIO

23. Category of Property:	30. Roof Material:	37. Windows:
		Type:
24. Vernacular or property type:	31. Chimney placement:	Panes
1-Story Commercial		38. Acreage (rural):
25. Architectural style:	32. Structural system:	Visible from public road? ☐
Modern Movements		39. Changes: (describe in box 41 cont.)
26. Plan Shape:		☐ Addition Date(s)
	33. Exterior wall cladding:	☐ Altered Date(s):
27. Number of Stories:		☐ Moved Date(s):
	34. Foundation Material:	☐ Other Date(s)
		Endangered by:
28. No. of bays (1st floor)	35. Basement type:	40. No. outbuildings (describe in box 40 cont.):
29. Roof Type:	36. Front Porch Type:	41. Further description of building features and associated resources on continuation page. ☐

OTHER

42: Current Owner/address:	43. Inventory form prepared by (name):	44. Survey date:
NORTHSIDE REGENERATION LLC		
		45. Date of revisions:
1001 BOARDWALK SPRINGS PL STE 200	Additional Information/revisions by:	
O'FALLON MO 63366		Survey Category: ☐ RLS ☐ ILS ☐ Significant Properties Lis

FOR SHPO USE:

Date entered in inventory:	Level of survey: ☐ reconnaissance ☐ intensive	Additional research? ☐ yes ☐ no
National Register Status: ☐ listed ☐ in listed district	Other:	
Name:		
☐ pending listing ☐ not eligible		
☐ eligible(district) ☐ eligible (individually)		
☐ not determined		

ARCHITECTURAL/HISTORIC INVENTORY FORM

3149 DR SAMUEL T SHEPARD DR

LOCATION MAP (include north arrow):	SITE MAP/PLAN (include north arrow):

Insert photograph of primary structure on property:

Photo 1:	Photo 2:
Description:	Description:
Date: CD No.: Image No.	Date: CD No.: Image No.

Photographer:	
Main Photo:	Images2012\CompleteSurveyPhotos\DrSamuelTShepard3149.JPG

3149 DR SAMUEL T SHEPARD DR

21.(cont.) History:and significance. Expand box as necessary or add continuation pages.

22. (cont.) Sources of information. Expand box as necessary or add continuation pages.

40. (cont.) Description of environment and outbuilding. Expand box as necessary or add continuation pages.

41. (cont.) Description of primary resource. Expand box as necessary, or add continuation pages.

Most of windows have been covered. Front door has been blocked down with siding.

COMPTON

MISSOURI DEPARTMENT OF NATURAL RESOURCES
STATE HISTORIC PRESERVATION OFFICE, P.O. Box 176, Jefferson City, MO 65102

ARCHITECTURAL/HISTORIC INVENTORY FORM

1. Survey no.	2. Survey name:
SLC-AS-047	Thematic Survey of Midcentury Modern Movement Nonresidential Architecture in St. Louis

3. County:	4. Address:
St. Louis [Independent City]	**3300-20 DR SAMUEL T SHEPARD DR**
Alternate address if applicable	

5. City/State:	6. UTM:		or: LAT		7. Township/Range/Section:
St. Louis [Independent City], M			LONG:		T: R: S: N/A

8. Historic Name (if known):	9. Present/other name (if known):

10. Ownership:	11a. Historic Use (if known):	11b. Current Use:

HISTORICAL DATA

12. Construction date:	1964	15. Architect:	18. Previously surveyed? ☐ Cite survey name in box 22 cont. (page 3)
Major addition/alteration date:			
13. Significant date/period:			
		16. Builder/contractor:	19. On National Register? Cite nomination name in box 22 cont. (page 3)
14. Area(s) of significance:			
		17. Original or significant owner:	20. National Register eligible?
			Historic District Potential? ☐
21. History and significance on continuation page. ☐		22. Sources of information on continuation page. ☐	Name of Potential District?

ARCHITECTURAL INFORMATIO

23. Category of Property:	30. Roof Material:	37. Windows: Type:
24. Vernacular or property type: Industrial/Warehouse	31. Chimney placement:	Panes
25. Architectural style: Modern Movements	32. Structural system:	38. Acreage (rural): Visible from public road? ☐
26. Plan Shape:		39. Changes: (describe in box 41 cont.) ☐ Addition Date(s)
	33. Exterior wall cladding:	☐ Altered Date(s):
27. Number of Stories:		☐ Moved Date(s):
	34. Foundation Material:	☐ Other Date(s)
		Endangered by:
28. No. of bays (1st floor)	35. Basement type:	40. No. outbuildings (describe in box 40 cont.):
29. Roof Type:	36. Front Porch Type:	41. Further description of building features and associated resources on continuation page. ☐

OTHER

42: Current Owner/address:	43. Inventory form prepared by (name):	44. Survey date:
THOMAS SCHMITT PROPERTIES LLC		45. Date of revisions:
6348 DEVONSHIRE	Additional Information/revisions by:	
ST LOUIS 63109		Survey Category: ☐ RLS ☐ ILS ☐ Significant Properties Lis

FOR SHPO USE:

Date entered in inventory:	Level of survey: ☐ reconnaissance ☐ intensive	Additional research? ☐ yes ☐ no
National Register Status: ☐ listed ☐ in listed district	Other:	
Name:		
☐ pending listing ☐ not eligible		
☐ eligible(district) ☐ eligible (individually)		
☐ not determined		

ARCHITECTURAL/HISTORIC INVENTORY FORM

3300-20 DR SAMUEL T SHEPARD DR

LOCATION MAP (include north arrow):	SITE MAP/PLAN (include north arrow):

Insert photograph of primary structure on property:

Photo 1:	Photo 2:
Description:	Description:
Date: CD No.: Image No.	Date: CD No.: Image No.

Photographer:	
Main Photo:	Images2012\CompleteSurveyPhotos\DrSamuelTShepard3300.JPG

3300-20 DR SAMUEL T SHEPARD DR

21.(cont.) History:and significance. Expand box as necessary or add continuation pages.

22. (cont.) Sources of information. Expand box as necessary or add continuation pages.

40. (cont.) Description of environment and outbuilding. Expand box as necessary or add continuation pages.

41. (cont.) Description of primary resource. Expand box as necessary, or add continuation pages.

non-descript

MISSOURI DEPARTMENT OF NATURAL RESOURCES
STATE HISTORIC PRESERVATION OFFICE, P.O. Box 176, Jefferson City, MO 65102

ARCHITECTURAL/HISTORIC INVENTORY FORM

1. Survey no.	2. Survey name:
SLC-AS-047	Thematic Survey of Modern Movement Architecture in St. Louis

3. County:	4. Address:
St. Louis [Independent City]	**3915-3943 DUNCAN AV**
Alternate address if applicable	

5. City/State:	6. UTM:		or: LAT		7. Township/Range/Section:
			LONG:		T: R: S: N/A

8. Historic Name (if known):	9. Present/other name (if known):

10. Ownership:	11a. Historic Use (if known):	11b. Current Use:

HISTORICAL DATA

12. Construction date:	15. Architect:	18. Previously surveyed? ☐ Cite survey name in box 22 cont. (page 3)
Major addition/alteration date:		
13. Significant date/period:		
	16. Builder/contractor:	19. On National Register? Cite nomination name in box 22 cont. (page 3)
14. Area(s) of significance:		
	17. Original or significant owner:	20. National Register eligible?
		Historic District Potential? ☐
21. History and significance on continuation page. ☐	22. Sources of information on continuation page. ☐	Name of Potential District?

ARCHITECTURAL INFORMATIO

23. Category of Property:	30. Roof Material:	37. Windows: Type:
24. Vernacular or property type:	31. Chimney placement:	Panes
Office Building		38. Acreage (rural): Visible from public road? ☐
25. Architectural style:	32. Structural system:	
Modern Movements		39. Changes: (describe in box 41 cont.)
26. Plan Shape:		☐ Addition Date(s)
	33. Exterior wall cladding:	☐ Altered Date(s):
27. Number of Stories:		☐ Moved Date(s):
	34. Foundation Material:	☐ Other Date(s)
		Endangered by:
28. No. of bays (1st floor)	35. Basement type:	40. No. outbuildings (describe in box 40 cont.):
		0
29. Roof Type:	36. Front Porch Type:	41. Further description of building features and associated resources on continuation page. ☐

OTHER

42: Current Owner/address:	43. Inventory form prepared by (name):	44. Survey date:
SLLC REAL ESTATE LLC		
		45. Date of revisions:
4320 FOREST PARK AV	Additional Information/revisions by:	
ST LOUIS MO 63108		Survey Category: ☐ RLS ☐ ILS ☐ Significant Properties Lis

FOR SHPO USE:

Date entered in inventory:	Level of survey: ☐ reconnaissance ☐ intensive	Additional research? ☐ yes ☐ no
National Register Status: ☐ listed ☐ in listed district	Other:	
Name:		
☐ pending listing ☐ not eligible		
☐ eligible(district) ☐ eligible (individually)		
☐ not determined		

ARCHITECTURAL/HISTORIC INVENTORY FORM

3915-3943 DUNCAN AV

LOCATION MAP (include north arrow):	SITE MAP/PLAN (include north arrow):

Insert photograph of primary structure on property:

Photo 1:	Photo 2:
Description:	Description:
Date: CD No.: Image No.	Date: CD No.: Image No.

Photographer:	
Main Photo:	Images2012\CompleteSurveyPhotos\Duncan3915.jpg

3915-3943 DUNCAN AV

21.(cont.) History:and significance. Expand box as necessary or add continuation pages.

22. (cont.) Sources of information. Expand box as necessary or add continuation pages.

40. (cont.) Description of environment and outbuilding. Expand box as necessary or add continuation pages.

41. (cont.) Description of primary resource. Expand box as necessary, or add continuation pages.

One-story office in front of loading dock, marked by cantilevered canopy and projecting curved tiled bay.

951

MISSOURI DEPARTMENT OF NATURAL RESOURCES
STATE HISTORIC PRESERVATION OFFICE, P.O. Box 176, Jefferson City, MO 65102

ARCHITECTURAL/HISTORIC INVENTORY FORM

1. Survey no.	2. Survey name:
SLC-AS-047	Thematic Survey of Modern Movement Architecture in St. Louis

3. County:	4. Address:
St. Louis [Independent City]	**3930 DUNCAN AV**
Alternate address if applicable	

5. City/State:	6. UTM:		or: LAT		7. Township/Range/Section:
			LONG:		T: R: S: N/A

8. Historic Name (if known):	9. Present/other name (if known):

10. Ownership:	11a. Historic Use (if known):	11b. Current Use:

HISTORICAL DATA

12. Construction date:	1976	15. Architect:	18. Previously surveyed? ☐ Cite survey name in box 22 cont. (page 3)
Major addition/alteration date:			
13. Significant date/period:			
		16. Builder/contractor:	19. On National Register? Cite nomination name in box 22 cont. (page 3)
14. Area(s) of significance:			
		17. Original or significant owner:	20. National Register eligible?
			Historic District Potential? ☐
21. History and significance on continuation page. ☐		22. Sources of information on continuation page. ☐	Name of Potential District?

ARCHITECTURAL INFORMATIO

23. Category of Property:	30. Roof Material:	37. Windows:
		Type:
24. Vernacular or property type:	31. Chimney placement:	Panes
Office in Front of Other Use		38. Acreage (rural):
25. Architectural style:	32. Structural system:	Visible from public road? ☐
Modern Movements		39. Changes: (describe in box 41 cont.)
26. Plan Shape:		☐ Addition Date(s)
	33. Exterior wall cladding:	☐ Altered Date(s):
27. Number of Stories:		☐ Moved Date(s):
	34. Foundation Material:	☐ Other Date(s)
		Endangered by:
28. No. of bays (1st floor)	35. Basement type:	40. No. outbuildings (describe in box 40 cont.):
		0
29. Roof Type:	36. Front Porch Type:	41. Further description of building features and associated resources on continuation page. ☐

OTHER

42: Current Owner/address:	43. Inventory form prepared by (name):	44. Survey date:
CRESCENT REALTY CORP		
		45. Date of revisions:
7750 DUNLEITH DR	Additional Information/revisions by:	
EAST DUBUQUE IL 61025		Survey Category:
FOR SHPO USE:		☐ RLS ☐ ILS ☐ Significant Properties Lis

Date entered in inventory:	Level of survey: ☐ reconnaissance ☐ intensive	Additional research? ☐ yes ☐ no
National Register Status: ☐ listed ☐ in listed district	Other:	
Name:		
☐ pending listing ☐ not eligible		
☐ eligible(district) ☐ eligible (individually)		
☐ not determined		

ARCHITECTURAL/HISTORIC INVENTORY FORM

3930 DUNCAN AV

LOCATION MAP (include north arrow):	SITE MAP/PLAN (include north arrow):

Insert photograph of primary structure on property:

Photo 1:	Photo 2:
Description:	Description:
Date: CD No.: Image No.	Date: CD No.: Image No.

Photographer:	
Main Photo:	Images2012\CompleteSurveyPhotos\Duncan3930.jpg

3930 DUNCAN AV

21.(cont.) History:and significance. Expand box as necessary or add continuation pages.

22. (cont.) Sources of information. Expand box as necessary or add continuation pages.

40. (cont.) Description of environment and outbuilding. Expand box as necessary or add continuation pages.

41. (cont.) Description of primary resource. Expand box as necessary, or add continuation pages.

Office in front of 1-story warehouse building. Cast masonry units create alternating ribbed and tiled bays

MISSOURI DEPARTMENT OF NATURAL RESOURCES
STATE HISTORIC PRESERVATION OFFICE, P.O. Box 176, Jefferson City, MO 65102

ARCHITECTURAL/HISTORIC INVENTORY FORM

1. Survey no.	2. Survey name:
SLC-AS-047-0053	Thematic Survey of Midcentury Modern Movement Nonresidential Architecture in St. Louis

3. County:	4. Address:
St. Louis [Independent City]	**4040-4 DUNCAN AV**
Alternate address if applicable	

5. City/State:	6. UTM:		or:	LAT	38:37:59.68	7. Township/Range/Section:
St. Louis [Independent City], M				LONG:	90:14:47.82	T: R: S: N/A

8. Historic Name (if known):	9. Present/other name (if known):
Wabash Motor Transit Co. Grain Elevator	Undetermined

10. Ownership:	11a. Historic Use (if known):	11b. Current Use:
Private	Unknown	

HISTORICAL DATA

12. Construction date:	1954	15. Architect:	18. Previously surveyed? ☐ Cite survey name in box 22 cont. (page 3)
Major addition/alteration date:	N/A	Jones-Hettelslater Co. Eng.	
13. Significant date/period:			
1954		16. Builder/contractor:	19. On National Register? Cite nomination name in box 22 cont. (page 3)
14. Area(s) of significance:		Fruin-Conlon CC	
To be determined			
		17. Original or significant owner:	20. National Register eligible?
		Undetermined	Not determined
21. History and significance on continuation page. ☐			Historic District Potential? ☐
		22. Sources of information on continuation page. ☐	Name of Potential District?

ARCHITECTURAL INFORMATIO

23. Category of Property:	30. Roof Material:	37. Windows:	Historic
Building	Undetermined	Type:	Fixed
24. Vernacular or property type:	31. Chimney placement:	Panes	6- mostly boarded up
Industrial/Warehouse	None	38. Acreage (rural):	
25. Architectural style:	32. Structural system:	Visible from public road?	☑
Modern Movements	Reinforced Concrete	39. Changes: (describe in box 41 cont.)	
26. Plan Shape:		☐ Addition	Date(s)
Irregular	33. Exterior wall cladding:	☐ Altered	Date(s):
27. Number of Stories:	Concrete	☐ Moved	Date(s):
Multi-story	34. Foundation Material:	☐ Other	Date(s)
	Concrete	Endangered by:	
28. No. of bays (1st floor)	35. Basement type:	40. No. outbuildings (describe in box 40 cont.):	
N/A	Undetermined	0	
29. Roof Type:	36. Front Porch Type:	41. Further description of building features and associated resources on continuation page. ☑	
Flat	N/A		

OTHER

42: Current Owner/address:			43. Inventory form prepared by (name):	44. Survey date:
ELEVATOR D, INC			Patience Stuart	
			Peter Meijer Architect, PC	45. Date of revisions:
P O BOX 158			Additional Information/revisions by:	
RICHMOND	MO	64085	Betsy Bradley	Survey Category:
FOR SHPO USE:			Cultural Resources Office	☑ RLS ☐ ILS ☐ Significant Properties Lis

Date entered in inventory:	Level of survey: ☐ reconnaissance ☐ intensive	Additional research? ☐ yes ☐ no
National Register Status: ☐ listed ☐ in listed district	Other:	
Name:		
☐ pending listing ☐ not eligible		
☐ eligible(district) ☐ eligible (individually)		
☐ not determined		

ARCHITECTURAL/HISTORIC INVENTORY FORM

4040-4 DUNCAN AV

LOCATION MAP (include north arrow):	SITE MAP/PLAN (include north arrow):

Insert photograph of primary structure on property:

Photo 1:	Photo 2:
Description:	Description:
Looking northwest at structure.	
Date: CD No.: Image No.	Date: CD No.: Image No.

Photographer:	PMA
Main Photo:	Images2012\4040-4 DUNCAN AV.JPG

4040-4 DUNCAN AV

21.(cont.) History:and significance. Expand box as necessary or add continuation pages.

22. (cont.) Sources of information. Expand box as necessary or add continuation pages.

City building permit #H4901, 4/21/1953. Jones Hettelslater Co., Kansas City, engineers. Fruin-Colnon CC, contractors. Also foundation permit H4487, 3/17/1953.

40. (cont.) Description of environment and outbuilding. Expand box as necessary or add continuation pages.

41. (cont.) Description of primary resource. Expand box as necessary, or add continuation pages.

This industrial-agricultural grain elevator is rectangular in footprint and set at a 45-degree angle to the surrounding street grid. It consists of a tall central tower with two wings. The tower, approximately 7 stories taller than the wings, features projecting brick pilasters as well as double-hung windows and houses the vertical circulation of the elevator. The wings are reinforced concrete silo structures with flat roofs, with a series of monumental semicircular bays running the length of each side. There are 6-pane vertical windows at the base of the building; two per rounded bay. The back façade has a shed roofed loading area with 3 arched entries and the south façade has a small shed roof canopy.

4040 Duncan
0
6741ft

DUNCAN AVE
DUNCAN AVE
S SARAH ST
4040 Duncan
CLAYTON AVE
0
101ft

MISSOURI DEPARTMENT OF NATURAL RESOURCES
STATE HISTORIC PRESERVATION OFFICE, P.O. Box 176, Jefferson City, MO 65102

ARCHITECTURAL/HISTORIC INVENTORY FORM

1. Survey no.	2. Survey name:
SLC-AS-047	Thematic Survey of Modern Movement Architecture in St. Louis

3. County:	4. Address:
St. Louis [Independent City]	**4240 DUNCAN AV**
Alternate address if applicable	

5. City/State:	6. UTM:		or: LAT		7. Township/Range/Section:
			LONG:		T: R: S: N/A

8. Historic Name (if known):	9. Present/other name (if known):

10. Ownership:	11a. Historic Use (if known):	11b. Current Use:

HISTORICAL DATA

12. Construction date:	15. Architect:	18. Previously surveyed? ☐ Cite survey name in box 22 cont. (page 3)
Major addition/alteration date:		
13. Significant date/period:		
	16. Builder/contractor:	19. On National Register? Cite nomination name in box 22 cont. (page 3)
14. Area(s) of significance:		
	17. Original or significant owner:	20. National Register eligible?
		Historic District Potential? ☐
21. History and significance on continuation page. ☐	22. Sources of information on continuation page. ☐	Name of Potential District?

ARCHITECTURAL INFORMATIO

23. Category of Property:	30. Roof Material:	37. Windows: Type:
24. Vernacular or property type:	31. Chimney placement:	Panes
Industrial/Warehouse		38. Acreage (rural): Visible from public road? ☐
25. Architectural style:	32. Structural system:	
Modern Movements		39. Changes: (describe in box 41 cont.)
26. Plan Shape:		☐ Addition Date(s)
	33. Exterior wall cladding:	☐ Altered Date(s):
27. Number of Stories:		☐ Moved Date(s):
	34. Foundation Material:	☐ Other Date(s)
		Endangered by:
28. No. of bays (1st floor)	35. Basement type:	40. No. outbuildings (describe in box 40 cont.):
		0
29. Roof Type:	36. Front Porch Type:	41. Further description of building features and associated resources on continuation page. ☐

OTHER

42: Current Owner/address:	43. Inventory form prepared by (name):	44. Survey date:
SLLC REAL ESTATE LLC		
		45. Date of revisions:
4320 FOREST PARK AVE	Additional Information/revisions by:	
ST LOUIS MO 63108		Survey Category: ☐ RLS ☐ ILS ☐ Significant Properties Lis

FOR SHPO USE:

Date entered in inventory:	Level of survey: ☐ reconnaissance ☐ intensive	Additional research? ☐ yes ☐ no
National Register Status: ☐ listed ☐ in listed district	Other:	
Name:		
☐ pending listing ☐ not eligible		
☐ eligible(district) ☐ eligible (individually)		
☐ not determined		

ARCHITECTURAL/HISTORIC INVENTORY FORM

4240 DUNCAN AV

LOCATION MAP (include north arrow):	SITE MAP/PLAN (include north arrow):

Insert photograph of primary structure on property:

Photo 1:	Photo 2:
Description:	Description:
Date: CD No.: Image No.	Date: CD No.: Image No.

Photographer:	
Main Photo:	Images2012\CompleteSurveyPhotos\Duncan4240.jpg

4240 DUNCAN AV

21.(cont.) History:and significance. Expand box as necessary or add continuation pages.

22. (cont.) Sources of information. Expand box as necessary or add continuation pages.

40. (cont.) Description of environment and outbuilding. Expand box as necessary or add continuation pages.

41. (cont.) Description of primary resource. Expand box as necessary, or add continuation pages.

Three-story warehouse of variegated buff brick; industrial sash is extant. Paired pilasters between window bays. Addition to 4250 Duncan with the same materials and detailing.

MISSOURI DEPARTMENT OF NATURAL RESOURCES
STATE HISTORIC PRESERVATION OFFICE, P.O. Box 176, Jefferson City, MO 65102

ARCHITECTURAL/HISTORIC INVENTORY FORM

1. Survey no.	2. Survey name:
SLC-AS-047	Thematic Survey of Midcentury Modern Movement Nonresidential Architecture in St. Louis

3. County:	4. Address:
St. Louis [Independent City]	**4250 DUNCAN AV**
Alternate address if applicable	

5. City/State:	6. UTM:		or: LAT		7. Township/Range/Section:
St. Louis [Independent City], M			LONG:		T: R: S: N/A

8. Historic Name (if known):	9. Present/other name (if known):

10. Ownership:	11a. Historic Use (if known):	11b. Current Use:

HISTORICAL DATA

12. Construction date:	1947	15. Architect:	18. Previously surveyed? ☐ Cite survey name in box 22 cont. (page 3)
Major addition/alteration date:			
13. Significant date/period:			
		16. Builder/contractor:	19. On National Register? Cite nomination name in box 22 cont. (page 3)
14. Area(s) of significance:			
		17. Original or significant owner:	20. National Register eligible?
			Historic District Potential? ☐
21. History and significance on continuation page. ☐		22. Sources of information on continuation page. ☐	Name of Potential District?

ARCHITECTURAL INFORMATIO

23. Category of Property:	30. Roof Material:	37. Windows:
		Type:
24. Vernacular or property type:	31. Chimney placement:	Panes
Industrial/Warehouse		38. Acreage (rural):
25. Architectural style:	32. Structural system:	Visible from public road? ☐
Modern Movements		39. Changes: (describe in box 41 cont.)
26. Plan Shape:		☐ Addition Date(s)
	33. Exterior wall cladding:	☐ Altered Date(s):
27. Number of Stories:		☐ Moved Date(s):
	34. Foundation Material:	☐ Other Date(s)
		Endangered by:
28. No. of bays (1st floor)	35. Basement type:	40. No. outbuildings (describe in box 40 cont.):
29. Roof Type:	36. Front Porch Type:	41. Further description of building features and associated resources on continuation page. ☐

OTHER

42: Current Owner/address:	43. Inventory form prepared by (name):	44. Survey date:
SLLC REAL ESTATE LLC C/O CORTEX		45. Date of revisions:
4320 FOREST PARK AVE STE 201	Additional Information/revisions by:	
ST LOUIS MO 63108		Survey Category: ☐ RLS ☐ ILS ☐ Significant Properties Lis

FOR SHPO USE:

Date entered in inventory:	Level of survey: ☐ reconnaissance ☐ intensive	Additional research? ☐ yes ☐ no
National Register Status: ☐ listed ☐ in listed district	Other:	
Name:		
☐ pending listing ☐ not eligible ☐ eligible(district) ☐ eligible (individually) ☐ not determined		

ARCHITECTURAL/HISTORIC INVENTORY FORM

4250 DUNCAN AV

LOCATION MAP (include north arrow):	SITE MAP/PLAN (include north arrow):

Insert photograph of primary structure on property:

Photo 1:	Photo 2:
Description:	Description:
Date: CD No.: Image No.	Date: CD No.: Image No.

Photographer:	
Main Photo:	Images2012\CompleteSurveyPhotos\Duncan4250.jpg

4250 DUNCAN AV

21.(cont.) History:and significance. Expand box as necessary or add continuation pages.

22. (cont.) Sources of information. Expand box as necessary or add continuation pages.

40. (cont.) Description of environment and outbuilding. Expand box as necessary or add continuation pages.

41. (cont.) Description of primary resource. Expand box as necessary, or add continuation pages.

Three-story warehouse structure of varigated blond brick; window bays separated by paired projecting pilasters. Metal sash removed and windows blocked down for new aluminum fixed/hopper windows. 4240 Duncan is an addition which duplicates detailing. Now converted to offices.

MISSOURI DEPARTMENT OF NATURAL RESOURCES
STATE HISTORIC PRESERVATION OFFICE, P.O. Box 176, Jefferson City, MO 65102

ARCHITECTURAL/HISTORIC INVENTORY FORM

1. Survey no.	2. Survey name:
SLC-AS-047	Thematic Survey of Midcentury Modern Movement Nonresidential Architecture in St. Louis

3. County:	4. Address:
St. Louis [Independent City]	**4270 DUNCAN AV**
Alternate address if applicable	

5. City/State:	6. UTM:		or: LAT		7. Township/Range/Section:
St. Louis [Independent City], M			LONG:		T: R: S: N/A

8. Historic Name (if known):	9. Present/other name (if known):

10. Ownership:	11a. Historic Use (if known):	11b. Current Use:

HISTORICAL DATA

12. Construction date:	1947	15. Architect:	18. Previously surveyed? ☐ Cite survey name in box 22 cont. (page 3)
Major addition/alteration date:			
13. Significant date/period:			
		16. Builder/contractor:	19. On National Register? Cite nomination name in box 22 cont. (page 3)
14. Area(s) of significance:			
		17. Original or significant owner:	20. National Register eligible?
			Historic District Potential? ☐
21. History and significance on continuation page. ☐		22. Sources of information on continuation page. ☐	Name of Potential District?

ARCHITECTURAL INFORMATIO

23. Category of Property:	30. Roof Material:	37. Windows:
		Type:
24. Vernacular or property type:	31. Chimney placement:	Panes
Office Building		38. Acreage (rural):
25. Architectural style:	32. Structural system:	Visible from public road? ☐
Modern Movements		39. Changes: (describe in box 41 cont.)
26. Plan Shape:		☐ Addition Date(s)
	33. Exterior wall cladding:	☐ Altered Date(s):
27. Number of Stories:		☐ Moved Date(s):
	34. Foundation Material:	☐ Other Date(s)
		Endangered by:
28. No. of bays (1st floor)	35. Basement type:	40. No. outbuildings (describe in box 40 cont.):
29. Roof Type:	36. Front Porch Type:	41. Further description of building features and associated resources on continuation page. ☐

OTHER

42: Current Owner/address:	43. Inventory form prepared by (name):	44. Survey date:
SLLC REAL ESTATE LLC		
		45. Date of revisions:
4320 FOREST PARK BLVD	Additional Information/revisions by:	
ST LOUIS MO 63108		Survey Category:
FOR SHPO USE:		☐ RLS ☐ ILS ☐ Significant Properties Lis

Date entered in inventory:		Level of survey: ☐ reconnaissance ☐ intensive	Additional research? ☐ yes ☐ no
National Register Status: ☐ listed ☐ in listed district		Other:	
Name:			
☐ pending listing ☐ not eligible			
☐ eligible(district) ☐ eligible (individually)			
☐ not determined			

ARCHITECTURAL/HISTORIC INVENTORY FORM

4270 DUNCAN AV

LOCATION MAP (include north arrow):	SITE MAP/PLAN (include north arrow):

Insert photograph of primary structure on property:

Photo 1:	Photo 2:
Description:	Description:
Date: CD No.: Image No.	Date: CD No.: Image No.

Photographer:	
Main Photo:	Images2012\CompleteSurveyPhotos\Duncan4270.JPG

4270 DUNCAN AV

21.(cont.) History:and significance. Expand box as necessary or add continuation pages.

22. (cont.) Sources of information. Expand box as necessary or add continuation pages.

40. (cont.) Description of environment and outbuilding. Expand box as necessary or add continuation pages.

41. (cont.) Description of primary resource. Expand box as necessary, or add continuation pages.

4270 Duncan is attached to 4250 at rear elevation. One story brick office building with variegated buff brick. Windows replaced.

MISSOURI DEPARTMENT OF NATURAL RESOURCES
STATE HISTORIC PRESERVATION OFFICE, P.O. Box 176, Jefferson City, MO 65102

ARCHITECTURAL/HISTORIC INVENTORY FORM

1. Survey no.	2. Survey name:
SLC-AS-047	Thematic Survey of Midcentury Modern Movement Nonresidential Architecture in St. Louis

3. County:	4. Address:
St. Louis [Independent City]	**4390 DUNCAN AV**
Alternate address if applicable	

5. City/State:	6. UTM:		or: LAT		7. Township/Range/Section:
St. Louis [Independent City], M			LONG:		T: R: S: N/A

8. Historic Name (if known):	9. Present/other name (if known):

10. Ownership:	11a. Historic Use (if known):	11b. Current Use:

HISTORICAL DATA

12. Construction date:	1951	15. Architect:	18. Previously surveyed? ☐ Cite survey name in box 22 cont. (page 3)
Major addition/alteration date:			
13. Significant date/period:			
		16. Builder/contractor:	19. On National Register? Cite nomination name in box 22 cont. (page 3)
14. Area(s) of significance:			
		17. Original or significant owner:	20. National Register eligible?
			Historic District Potential? ☐
21. History and significance on continuation page. ☐		22. Sources of information on continuation page. ☐	Name of Potential District?

ARCHITECTURAL INFORMATIO

23. Category of Property:	30. Roof Material:	37. Windows:
		Type:
24. Vernacular or property type:	31. Chimney placement:	Panes
Industrial/Warehouse		38. Acreage (rural):
25. Architectural style:	32. Structural system:	Visible from public road? ☐
Modern Movements		39. Changes: (describe in box 41 cont.)
26. Plan Shape:		☐ Addition Date(s)
	33. Exterior wall cladding:	☐ Altered Date(s):
27. Number of Stories:		☐ Moved Date(s):
	34. Foundation Material:	☐ Other Date(s)
		Endangered by:
28. No. of bays (1st floor)	35. Basement type:	40. No. outbuildings (describe in box 40 cont.):
29. Roof Type:	36. Front Porch Type:	41. Further description of building features and associated resources on continuation page. ☐

OTHER

42: Current Owner/address:	43. Inventory form prepared by (name):	44. Survey date:
WASHINGTON UNIVERSITY		
		45. Date of revisions:
ONE BROOKINGS DR CAMPUS BOX 1058	Additional Information/revisions by:	
ST LOUIS MO 631304899		Survey Category:
		☐ RLS ☐ ILS ☐ Significant Properties Lis

FOR SHPO USE:

Date entered in inventory:	Level of survey: ☐ reconnaissance ☐ intensive	Additional research? ☐ yes ☐ no
National Register Status: ☐ listed ☐ in listed district	Other:	
Name:		
☐ pending listing ☐ not eligible		
☐ eligible(district) ☐ eligible (individually)		
☐ not determined		

ARCHITECTURAL/HISTORIC INVENTORY FORM

4390 DUNCAN AV

LOCATION MAP (include north arrow):	SITE MAP/PLAN (include north arrow):

Insert photograph of primary structure on property:

Photo 1:	Photo 2:
Description:	Description:
Date: CD No.: Image No.	Date: CD No.: Image No.

Photographer:	
Main Photo:	Images2012\CompleteSurveyPhotos\Duncan4390.JPG

4390 DUNCAN AV

21.(cont.) History:and significance. Expand box as necessary or add continuation pages.

22. (cont.) Sources of information. Expand box as necessary or add continuation pages.

40. (cont.) Description of environment and outbuilding. Expand box as necessary or add continuation pages.

41. (cont.) Description of primary resource. Expand box as necessary, or add continuation pages.

one-story building with loading bay portion; warehouse with virtually no windows

Circuit City

MISSOURI DEPARTMENT OF NATURAL RESOURCES
STATE HISTORIC PRESERVATION OFFICE, P.O. Box 176, Jefferson City, MO 65102

ARCHITECTURAL/HISTORIC INVENTORY FORM

1. Survey no.	2. Survey name:
SLC-AS-047	Thematic Survey of Midcentury Modern Movement Nonresidential Architecture in St. Louis

3. County:	4. Address:
St. Louis [Independent City]	**1241 EAST RD**
Alternate address if applicable	

5. City/State:	6. UTM:		or: LAT		7. Township/Range/Section:
St. Louis [Independent City], M			LONG:		T: R: S: N/A

8. Historic Name (if known):	9. Present/other name (if known):

10. Ownership:	11a. Historic Use (if known):	11b. Current Use:

HISTORICAL DATA

12. Construction date:	1946	15. Architect:	18. Previously surveyed? ☐ Cite survey name in box 22 cont. (page 3)
Major addition/alteration date:	1961		
13. Significant date/period:			
		16. Builder/contractor:	19. On National Register? Cite nomination name in box 22 cont. (page 3)
14. Area(s) of significance:			
		17. Original or significant owner:	20. National Register eligible?
			Historic District Potential? ☐
21. History and significance on continuation page. ☐		22. Sources of information on continuation page. ☐	Name of Potential District?

ARCHITECTURAL INFORMATIO

23. Category of Property:	30. Roof Material:	37. Windows:
		Type:
24. Vernacular or property type:	31. Chimney placement:	Panes
Industrial/Warehouse		38. Acreage (rural):
25. Architectural style:	32. Structural system:	Visible from public road? ☐
Modern Movements		39. Changes: (describe in box 41 cont.)
26. Plan Shape:		☐ Addition Date(s)
	33. Exterior wall cladding:	☐ Altered Date(s):
27. Number of Stories:		☐ Moved Date(s):
	34. Foundation Material:	☐ Other Date(s)
		Endangered by:
28. No. of bays (1st floor)	35. Basement type:	40. No. outbuildings (describe in box 40 cont.):
29. Roof Type:	36. Front Porch Type:	41. Further description of building features and associated resources on continuation page. ☐

OTHER

42: Current Owner/address:	43. Inventory form prepared by (name):	44. Survey date:
RHO INC		
		45. Date of revisions:
5121 MANCHESTER AVE	Additional Information/revisions by:	
ST LOUIS MO 63110		Survey Category: ☐ RLS ☐ ILS ☐ Significant Properties Lis

FOR SHPO USE:

Date entered in inventory:	Level of survey: ☐ reconnaissance ☐ intensive	Additional research? ☐ yes ☐ no
National Register Status: ☐ listed ☐ in listed district	Other:	
Name:		
☐ pending listing ☐ not eligible		
☐ eligible(district) ☐ eligible (individually)		
☐ not determined		

ARCHITECTURAL/HISTORIC INVENTORY FORM

1241 EAST RD

LOCATION MAP (include north arrow):	SITE MAP/PLAN (include north arrow):

Insert photograph of primary structure on property:

Photo 1:	Photo 2:
Description:	Description:
Date: CD No.: Image No.	Date: CD No.: Image No.

Photographer:	
Main Photo:	Images2012\CompleteSurveyPhotos\East1241.JPG

1241 EAST RD

21.(cont.) History:and significance. Expand box as necessary or add continuation pages.

22. (cont.) Sources of information. Expand box as necessary or add continuation pages.

40. (cont.) Description of environment and outbuilding. Expand box as necessary or add continuation pages.

41. (cont.) Description of primary resource. Expand box as necessary, or add continuation pages.

Three buildings: 2 rectagular concrete block warehouses with glass block windows and arched metal roofs. 1 retangular corregated metal clad warehouse.

GLASS BLOCKS
GLASS BLOCKS
ENTRANCE

CRESCENT
314-647-5511
BARRON AVE
1
2
3

MISSOURI DEPARTMENT OF NATURAL RESOURCES
STATE HISTORIC PRESERVATION OFFICE, P.O. Box 176, Jefferson City, MO 65102

ARCHITECTURAL/HISTORIC INVENTORY FORM

1. Survey no.	2. Survey name:
SLC-AS-047	Thematic Survey of Midcentury Modern Movement Nonresidential Architecture in St. Louis

3. County:	4. Address:
St. Louis [Independent City]	**1700-16 EDWARDS ST**
Alternate address if applicable	

5. City/State:	6. UTM:		or: LAT		7. Township/Range/Section:
St. Louis [Independent City], M			LONG:		T: R: S: N/A

8. Historic Name (if known):	9. Present/other name (if known):

10. Ownership:	11a. Historic Use (if known):	11b. Current Use:

HISTORICAL DATA

12. Construction date:	1959	15. Architect:	18. Previously surveyed? ☐ Cite survey name in box 22 cont. (page 3)
Major addition/alteration date:			
13. Significant date/period:			
		16. Builder/contractor:	19. On National Register? Cite nomination name in box 22 cont. (page 3)
14. Area(s) of significance:			
		17. Original or significant owner:	20. National Register eligible?
			Historic District Potential? ☐
21. History and significance on continuation page. ☐		22. Sources of information on continuation page. ☐	Name of Potential District?

ARCHITECTURAL INFORMATIO

23. Category of Property:	30. Roof Material:	37. Windows:
		Type:
24. Vernacular or property type:	31. Chimney placement:	Panes
Industrial/Warehouse		38. Acreage (rural):
25. Architectural style:	32. Structural system:	Visible from public road? ☐
Modern Movements		39. Changes: (describe in box 41 cont.)
26. Plan Shape:		☐ Addition Date(s)
	33. Exterior wall cladding:	☐ Altered Date(s):
27. Number of Stories:		☐ Moved Date(s):
	34. Foundation Material:	☐ Other Date(s)
		Endangered by:
28. No. of bays (1st floor)	35. Basement type:	40. No. outbuildings (describe in box 40 cont.):
29. Roof Type:	36. Front Porch Type:	41. Further description of building features and associated resources on continuation page. ☐

OTHER

42: Current Owner/address:	43. Inventory form prepared by (name):	44. Survey date:
THE DON LLC		
		45. Date of revisions:
5256 DAGGETT AV	Additional Information/revisions by:	
ST LOUIS MO 63110		Survey Category:
		☐ RLS ☐ ILS ☐ Significant Properties Lis

FOR SHPO USE:

Date entered in inventory:	Level of survey: ☐ reconnaissance ☐ intensive	Additional research? ☐ yes ☐ no
National Register Status: ☐ listed ☐ in listed district	Other:	
Name:		
☐ pending listing ☐ not eligible		
☐ eligible(district) ☐ eligible (individually)		
☐ not determined		

ARCHITECTURAL/HISTORIC INVENTORY FORM

1700-16 EDWARDS ST

LOCATION MAP (include north arrow):	SITE MAP/PLAN (include north arrow):

Insert photograph of primary structure on property:

Photo 1:	Photo 2:
Description:	Description:
Date: CD No.: Image No.	Date: CD No.: Image No.

Photographer:	
Main Photo:	Images2012\CompleteSurveyPhotos\Edwards1700.JPG

1700-16 EDWARDS ST

21.(cont.) History:and significance. Expand box as necessary or add continuation pages.

22. (cont.) Sources of information. Expand box as necessary or add continuation pages.

40. (cont.) Description of environment and outbuilding. Expand box as necessary or add continuation pages.

41. (cont.) Description of primary resource. Expand box as necessary, or add continuation pages.

large two story brick warehouse

THE HILL

MISSOURI DEPARTMENT OF NATURAL RESOURCES
STATE HISTORIC PRESERVATION OFFICE, P.O. Box 176, Jefferson City, MO 65102

ARCHITECTURAL/HISTORIC INVENTORY FORM

1. Survey no.	2. Survey name:
SLC-AS-047	Thematic Survey of Midcentury Modern Movement Nonresidential Architecture in St. Louis

3. County:	4. Address:
St. Louis [Independent City]	**2201 EDWARDS ST**
Alternate address if applicable	

5. City/State:	6. UTM:		or: LAT		7. Township/Range/Section:
St. Louis [Independent City], M			LONG:		T: R: S: N/A

8. Historic Name (if known):	9. Present/other name (if known):

10. Ownership:	11a. Historic Use (if known):	11b. Current Use:

HISTORICAL DATA

12. Construction date:	1954	15. Architect:	18. Previously surveyed? ☐ Cite survey name in box 22 cont. (page 3)
Major addition/alteration date:			
13. Significant date/period:			
		16. Builder/contractor:	19. On National Register? Cite nomination name in box 22 cont. (page 3)
14. Area(s) of significance:			
		17. Original or significant owner:	20. National Register eligible?
			Historic District Potential? ☐
21. History and significance on continuation page. ☐		22. Sources of information on continuation page. ☐	Name of Potential District?

ARCHITECTURAL INFORMATIO

23. Category of Property:	30. Roof Material:	37. Windows:
		Type:
24. Vernacular or property type:	31. Chimney placement:	Panes
Over 1-Story Commercial		38. Acreage (rural):
25. Architectural style:	32. Structural system:	Visible from public road? ☐
Modern Movements		39. Changes: (describe in box 41 cont.)
26. Plan Shape:		☐ Addition Date(s)
	33. Exterior wall cladding:	☐ Altered Date(s):
27. Number of Stories:		☐ Moved Date(s):
	34. Foundation Material:	☐ Other Date(s)
		Endangered by:
28. No. of bays (1st floor)	35. Basement type:	40. No. outbuildings (describe in box 40 cont.):
29. Roof Type:	36. Front Porch Type:	41. Further description of building features and associated resources on continuation page. ☐

OTHER

42: Current Owner/address:	43. Inventory form prepared by (name):	44. Survey date:
YANKER, GLORIA J & HENRY W		
		45. Date of revisions:
2201 A EDWARDS ST	Additional Information/revisions by:	
ST LOUIS MO 63110		Survey Category:
FOR SHPO USE:		☐ RLS ☐ ILS ☐ Significant Properties Lis

Date entered in inventory:	Level of survey: ☐ reconnaissance ☐ intensive	Additional research? ☐ yes ☐ no
National Register Status: ☐ listed ☐ in listed district	Other:	
Name:		
☐ pending listing ☐ not eligible		
☐ eligible(district) ☐ eligible (individually)		
☐ not determined		

ARCHITECTURAL/HISTORIC INVENTORY FORM

2201 EDWARDS ST

LOCATION MAP (include north arrow):	SITE MAP/PLAN (include north arrow):

Insert photograph of primary structure on property:

Photo 1:	Photo 2:
Description:	Description:
Date: CD No.: Image No.	Date: CD No.: Image No.

Photographer:	
Main Photo:	Images2012\CompleteSurveyPhotos\Edwards2201.JPG

2201 EDWARDS ST

21.(cont.) History:and significance. Expand box as necessary or add continuation pages.

22. (cont.) Sources of information. Expand box as necessary or add continuation pages.

40. (cont.) Description of environment and outbuilding. Expand box as necessary or add continuation pages.

41. (cont.) Description of primary resource. Expand box as necessary, or add continuation pages.

Two-story brick building with Chicago windows at 2nd story. Multi-light casements and storefront windows at first story. Front façade is blond brick. One-story brick rear addition.

GIO OLDANI

MISSOURI DEPARTMENT OF NATURAL RESOURCES
STATE HISTORIC PRESERVATION OFFICE, P.O. Box 176, Jefferson City, MO 65102

ARCHITECTURAL/HISTORIC INVENTORY FORM

1. Survey no.	2. Survey name:
SLC-AS-047	Thematic Survey of Midcentury Modern Movement Nonresidential Architecture in St. Louis

3. County:	4. Address:
St. Louis [Independent City]	**2300 EDWARDS ST**
Alternate address if applicable	

5. City/State:	6. UTM:		or: LAT		7. Township/Range/Section:
St. Louis [Independent City], M			LONG:		T: R: S: N/A

8. Historic Name (if known):	9. Present/other name (if known):

10. Ownership:	11a. Historic Use (if known):	11b. Current Use:

HISTORICAL DATA

12. Construction date:	1955	15. Architect:	18. Previously surveyed? ☐ Cite survey name in box 22 cont. (page 3)
Major addition/alteration date:			
13. Significant date/period:			
		16. Builder/contractor:	19. On National Register? Cite nomination name in box 22 cont. (page 3)
14. Area(s) of significance:			
		17. Original or significant owner:	20. National Register eligible?
			Historic District Potential? ☐
21. History and significance on continuation page. ☐		22. Sources of information on continuation page. ☐	Name of Potential District?

ARCHITECTURAL INFORMATIO

23. Category of Property:	30. Roof Material:	37. Windows:	
		Type:	
24. Vernacular or property type:	31. Chimney placement:	Panes	
Over 1-Story Commercial		38. Acreage (rural):	
25. Architectural style:	32. Structural system:	Visible from public road? ☐	
Modern Movements		39. Changes: (describe in box 41 cont.)	
26. Plan Shape:		☐ Addition	Date(s)
	33. Exterior wall cladding:	☐ Altered	Date(s):
27. Number of Stories:		☐ Moved	Date(s):
	34. Foundation Material:	☐ Other	Date(s)
		Endangered by:	
28. No. of bays (1st floor)	35. Basement type:	40. No. outbuildings (describe in box 40 cont.):	
29. Roof Type:	36. Front Porch Type:	41. Further description of building features and associated resources on continuation page. ☐	

OTHER

42: Current Owner/address:	43. Inventory form prepared by (name):	44. Survey date:
FAVAZZA PROPERTIES INC		
		45. Date of revisions:
5201 SOUTHWEST	Additional Information/revisions by:	
ST LOUIS MO 63139		Survey Category: ☐ RLS ☐ ILS ☐ Significant Properties Lis

FOR SHPO USE:

Date entered in inventory:	Level of survey: ☐ reconnaissance ☐ intensive	Additional research? ☐ yes ☐ no
National Register Status: ☐ listed ☐ in listed district	Other:	
Name:		
☐ pending listing ☐ not eligible		
☐ eligible(district) ☐ eligible (individually)		
☐ not determined		

ARCHITECTURAL/HISTORIC INVENTORY FORM

2300 EDWARDS ST

LOCATION MAP (include north arrow):	SITE MAP/PLAN (include north arrow):

Insert photograph of primary structure on property:

Photo 1:	Photo 2:
Description:	Description:
Date: CD No.: Image No.	Date: CD No.: Image No.

Photographer:	
Main Photo:	Images2012\CompleteSurveyPhotos\Edwards2300.JPG

2300 EDWARDS ST

21.(cont.) History:and significance. Expand box as necessary or add continuation pages.

22. (cont.) Sources of information. Expand box as necessary or add continuation pages.

40. (cont.) Description of environment and outbuilding. Expand box as necessary or add continuation pages.

41. (cont.) Description of primary resource. Expand box as necessary, or add continuation pages.

Building façade heavily remodled.

MISSOURI DEPARTMENT OF NATURAL RESOURCES
STATE HISTORIC PRESERVATION OFFICE, P.O. Box 176, Jefferson City, MO 65102

ARCHITECTURAL/HISTORIC INVENTORY FORM

1. Survey no.	2. Survey name:
SLC-AS-047	Thematic Survey of Midcentury Modern Movement Nonresidential Architecture in St. Louis

3. County:	4. Address:
St. Louis [Independent City]	**400 EDWIN ST**
Alternate address if applicable	

5. City/State:	6. UTM:		or: LAT		7. Township/Range/Section:
St. Louis [Independent City], M			LONG:		T: R: S: N/A

8. Historic Name (if known):	9. Present/other name (if known):

10. Ownership:	11a. Historic Use (if known):	11b. Current Use:

HISTORICAL DATA

12. Construction date:	1947	15. Architect:	18. Previously surveyed? ☐ Cite survey name in box 22 cont. (page 3)
Major addition/alteration date:			
13. Significant date/period:			
		16. Builder/contractor:	19. On National Register? Cite nomination name in box 22 cont. (page 3)
14. Area(s) of significance:			
		17. Original or significant owner:	20. National Register eligible?
			Historic District Potential? ☐
21. History and significance on continuation page. ☐		22. Sources of information on continuation page. ☐	Name of Potential District?

ARCHITECTURAL INFORMATIO

23. Category of Property:	30. Roof Material:	37. Windows: Type:
24. Vernacular or property type:	31. Chimney placement:	Panes
Industrial/Warehouse		38. Acreage (rural): Visible from public road? ☐
25. Architectural style:	32. Structural system:	
Modern Movements		39. Changes: (describe in box 41 cont.)
26. Plan Shape:		☐ Addition Date(s)
	33. Exterior wall cladding:	☐ Altered Date(s):
27. Number of Stories:		☐ Moved Date(s):
	34. Foundation Material:	☐ Other Date(s)
		Endangered by:
28. No. of bays (1st floor)	35. Basement type:	40. No. outbuildings (describe in box 40 cont.):
29. Roof Type:	36. Front Porch Type:	41. Further description of building features and associated resources on continuation page. ☐

OTHER

42: Current Owner/address:	43. Inventory form prepared by (name):	44. Survey date:
AH LAND DEVELOPMENT CO LLC		45. Date of revisions:
307 HAMPSHIRE HILL	Additional Information/revisions by:	
ST LOUIS MO 63141		Survey Category: ☐ RLS ☐ ILS ☐ Significant Properties Lis

FOR SHPO USE:

Date entered in inventory:	Level of survey: ☐ reconnaissance ☐ intensive	Additional research? ☐ yes ☐ no
National Register Status: ☐ listed ☐ in listed district	Other:	
Name:		
☐ pending listing ☐ not eligible		
☐ eligible(district) ☐ eligible (individually)		
☐ not determined		

ARCHITECTURAL/HISTORIC INVENTORY FORM

400 EDWIN ST

LOCATION MAP (include north arrow):	SITE MAP/PLAN (include north arrow):

Insert photograph of primary structure on property:

Photo 1:	Photo 2:
Description:	Description:
Date: CD No.: Image No.	Date: CD No.: Image No.

Photographer:	
Main Photo:	Images2012\CompleteSurveyPhotos\Edwin400.JPG

400 EDWIN ST

21.(cont.) History:and significance. Expand box as necessary or add continuation pages.

22. (cont.) Sources of information. Expand box as necessary or add continuation pages.

40. (cont.) Description of environment and outbuilding. Expand box as necessary or add continuation pages.

41. (cont.) Description of primary resource. Expand box as necessary, or add continuation pages.

Red brick office front, warehouse in rear w/ industrial sash windows. Cast concrete accents around windows and doors. Cast concrete sign, CRANE over front door.

RATTE

MISSOURI DEPARTMENT OF NATURAL RESOURCES
STATE HISTORIC PRESERVATION OFFICE, P.O. Box 176, Jefferson City, MO 65102

ARCHITECTURAL/HISTORIC INVENTORY FORM

1. Survey no.	2. Survey name:
SLC-AS-047	Thematic Survey of Midcentury Modern Movement Nonresidential Architecture in St. Louis

3. County:	4. Address:
St. Louis [Independent City]	**601 EDWIN ST**
Alternate address if applicable	

5. City/State:	6. UTM:		or: LAT		7. Township/Range/Section:
St. Louis [Independent City], M			LONG:		T: R: S: N/A

8. Historic Name (if known):	9. Present/other name (if known):

10. Ownership:	11a. Historic Use (if known):	11b. Current Use:

HISTORICAL DATA

12. Construction date:	1950	15. Architect:	18. Previously surveyed? ☐ Cite survey name in box 22 cont. (page 3)
Major addition/alteration date:			
13. Significant date/period:			
		16. Builder/contractor:	19. On National Register? Cite nomination name in box 22 cont. (page 3)
14. Area(s) of significance:			
		17. Original or significant owner:	20. National Register eligible?
			Historic District Potential? ☐
21. History and significance on continuation page. ☐		22. Sources of information on continuation page. ☐	Name of Potential District?

ARCHITECTURAL INFORMATIO

23. Category of Property:	30. Roof Material:	37. Windows:
		Type:
24. Vernacular or property type:	31. Chimney placement:	Panes
Industrial/Warehouse		38. Acreage (rural):
25. Architectural style:	32. Structural system:	Visible from public road? ☐
Modern Movements		39. Changes: (describe in box 41 cont.)
26. Plan Shape:		☐ Addition Date(s)
	33. Exterior wall cladding:	☐ Altered Date(s):
27. Number of Stories:		☐ Moved Date(s):
	34. Foundation Material:	☐ Other Date(s)
		Endangered by:
28. No. of bays (1st floor)	35. Basement type:	40. No. outbuildings (describe in box 40 cont.):
29. Roof Type:	36. Front Porch Type:	41. Further description of building features and associated resources on continuation page. ☐

OTHER

42: Current Owner/address:	43. Inventory form prepared by (name):	44. Survey date:
MENDENHALL REALTY INC		
		45. Date of revisions:
1439 COUNTRY LAKE ESTATES DR	Additional Information/revisions by:	
CHESTERFIELD MO 63005		Survey Category: ☐ RLS ☐ ILS ☐ Significant Properties Lis

FOR SHPO USE:

Date entered in inventory:	Level of survey: ☐ reconnaissance ☐ intensive	Additional research? ☐ yes ☐ no
National Register Status: ☐ listed ☐ in listed district	Other:	
Name:		
☐ pending listing ☐ not eligible		
☐ eligible(district) ☐ eligible (individually)		
☐ not determined		

ARCHITECTURAL/HISTORIC INVENTORY FORM

601 EDWIN ST

LOCATION MAP (include north arrow):	SITE MAP/PLAN (include north arrow):

Insert photograph of primary structure on property:

Photo 1:	Photo 2:
Description:	Description:
Date: CD No.: Image No.	Date: CD No.: Image No.

Photographer:	
Main Photo:	Images2012\CompleteSurveyPhotos\Edwin601.JPG

601 EDWIN ST

21.(cont.) History:and significance. Expand box as necessary or add continuation pages.

22. (cont.) Sources of information. Expand box as necessary or add continuation pages.

40. (cont.) Description of environment and outbuilding. Expand box as necessary or add continuation pages.

41. (cont.) Description of primary resource. Expand box as necessary, or add continuation pages.

Rounded corner entrance

National
Chair and Furniture Co.
FOR SALE/LEASE
314.862.7100
National
SERVING ST. LOUIS FOR OVER 100 YEARS!

MISSOURI DEPARTMENT OF NATURAL RESOURCES
STATE HISTORIC PRESERVATION OFFICE, P.O. Box 176, Jefferson City, MO 65102

ARCHITECTURAL/HISTORIC INVENTORY FORM

1. Survey no.	2. Survey name:
SLC-AS-047	Thematic Survey of Midcentury Modern Movement Nonresidential Architecture in St. Louis

3. County:	4. Address:
St. Louis [Independent City]	**800-20 EDWIN ST**
Alternate address if applicable	

5. City/State:	6. UTM:		or: LAT		7. Township/Range/Section:
St. Louis [Independent City], M			LONG:		T: R: S: N/A

8. Historic Name (if known):	9. Present/other name (if known):

10. Ownership:	11a. Historic Use (if known):	11b. Current Use:

HISTORICAL DATA

12. Construction date:	1953	15. Architect:	18. Previously surveyed? ☐ Cite survey name in box 22 cont. (page 3)
Major addition/alteration date:			
13. Significant date/period:			
		16. Builder/contractor:	19. On National Register? Cite nomination name in box 22 cont. (page 3)
14. Area(s) of significance:			
		17. Original or significant owner:	20. National Register eligible?
			Historic District Potential? ☐
21. History and significance on continuation page. ☐		22. Sources of information on continuation page. ☐	Name of Potential District?

ARCHITECTURAL INFORMATIO

23. Category of Property:	30. Roof Material:	37. Windows:
		Type:
24. Vernacular or property type:	31. Chimney placement:	Panes
Industrial/Warehouse		38. Acreage (rural):
25. Architectural style:	32. Structural system:	Visible from public road? ☐
Modern Movements		39. Changes: (describe in box 41 cont.)
26. Plan Shape:		☐ Addition Date(s)
	33. Exterior wall cladding:	☐ Altered Date(s):
27. Number of Stories:		☐ Moved Date(s):
	34. Foundation Material:	☐ Other Date(s)
		Endangered by:
28. No. of bays (1st floor)	35. Basement type:	40. No. outbuildings (describe in box 40 cont.):
29. Roof Type:	36. Front Porch Type:	41. Further description of building features and associated resources on continuation page. ☐

OTHER

42: Current Owner/address:	43. Inventory form prepared by (name):	44. Survey date:
1322 DEVELOPMENT GROUP LLC		
		45. Date of revisions:
1322 BEVERLY	Additional Information/revisions by:	
ST LOUIS MO 63122		Survey Category:
FOR SHPO USE:		☐ RLS ☐ ILS ☐ Significant Properties Lis

Date entered in inventory:	Level of survey: ☐ reconnaissance ☐ intensive	Additional research? ☐ yes ☐ no
National Register Status: ☐ listed ☐ in listed district	Other:	
Name:		
☐ pending listing ☐ not eligible		
☐ eligible(district) ☐ eligible (individually)		
☐ not determined		

ARCHITECTURAL/HISTORIC INVENTORY FORM

800-20 EDWIN ST

LOCATION MAP (include north arrow):	SITE MAP/PLAN (include north arrow):

Insert photograph of primary structure on property:

Photo 1:	Photo 2:
Description:	Description:
Date: CD No.: Image No.	Date: CD No.: Image No.

Photographer:	
Main Photo:	Images2012\CompleteSurveyPhotos\Edwin800.JPG

800-20 EDWIN ST

21.(cont.) History:and significance. Expand box as necessary or add continuation pages.

22. (cont.) Sources of information. Expand box as necessary or add continuation pages.

40. (cont.) Description of environment and outbuilding. Expand box as necessary or add continuation pages.

41. (cont.) Description of primary resource. Expand box as necessary, or add continuation pages.

Office attached to large warehouse manufaturing. Glazed block corner entrance with detailing.

MISSOURI DEPARTMENT OF NATURAL RESOURCES
STATE HISTORIC PRESERVATION OFFICE, P.O. Box 176, Jefferson City, MO 65102

ARCHITECTURAL/HISTORIC INVENTORY FORM

1. Survey no.	2. Survey name:
SLC-AS-047	Thematic Survey of Modern Movement Architecture in St. Louis

3. County:	4. Address:
St. Louis [Independent City]	**411 EICHELBERGER ST**
Alternate address if applicable	

5. City/State:	6. UTM:		or: LAT		7. Township/Range/Section:
St. Louis [Independent City], M			LONG:		T: R: S: N/A

8. Historic Name (if known):	9. Present/other name (if known):

10. Ownership:	11a. Historic Use (if known):	11b. Current Use:

HISTORICAL DATA

12. Construction date:	1949	15. Architect:	18. Previously surveyed? ☐ Cite survey name in box 22 cont. (page 3)
Major addition/alteration date:			
13. Significant date/period:			
		16. Builder/contractor:	19. On National Register? Cite nomination name in box 22 cont. (page 3)
14. Area(s) of significance:			
		17. Original or significant owner:	20. National Register eligible?
			Historic District Potential? ☐
21. History and significance on continuation page. ☐		22. Sources of information on continuation page. ☐	Name of Potential District?

ARCHITECTURAL INFORMATIO

23. Category of Property:	30. Roof Material:	37. Windows:
		Type:
24. Vernacular or property type:	31. Chimney placement:	Panes
Industrial/Warehouse		38. Acreage (rural):
25. Architectural style:	32. Structural system:	Visible from public road? ☐
Modern Movements		39. Changes: (describe in box 41 cont.)
26. Plan Shape:		☐ Addition Date(s)
	33. Exterior wall cladding:	☐ Altered Date(s):
27. Number of Stories:		☐ Moved Date(s):
	34. Foundation Material:	☐ Other Date(s)
		Endangered by:
28. No. of bays (1st floor)	35. Basement type:	40. No. outbuildings (describe in box 40 cont.):
29. Roof Type:	36. Front Porch Type:	41. Further description of building features and associated resources on continuation page. ☐

OTHER

42: Current Owner/address:	43. Inventory form prepared by (name):	44. Survey date:
ROY E SCHMIDT INC		
		45. Date of revisions:
411 EICHELBERGER	Additional Information/revisions by:	
ST LOUIS MO 63111		Survey Category:
FOR SHPO USE:		☐ RLS ☐ ILS ☐ Significant Properties Lis

Date entered in inventory:		Level of survey: ☐ reconnaissance ☐ intensive	Additional research? ☐ yes ☐ no
National Register Status: ☐ listed ☐ in listed district		Other:	
Name:			
☐ pending listing ☐ not eligible			
☐ eligible(district) ☐ eligible (individually)			
☐ not determined			

ARCHITECTURAL/HISTORIC INVENTORY FORM

411 EICHELBERGER ST

LOCATION MAP (include north arrow):	SITE MAP/PLAN (include north arrow):

Insert photograph of primary structure on property:

Photo 1:	Photo 2:
Description:	Description:
Date: CD No.: Image No.	Date: CD No.: Image No.

Photographer:	
Main Photo:	Images2012\CompleteSurveyPhotos\Eichelberger411.JPG

411 EICHELBERGER ST

21.(cont.) History:and significance. Expand box as necessary or add continuation pages.

22. (cont.) Sources of information. Expand box as necessary or add continuation pages.

40. (cont.) Description of environment and outbuilding. Expand box as necessary or add continuation pages.

41. (cont.) Description of primary resource. Expand box as necessary, or add continuation pages.

Schmidt Equipment and Supply. Blonde with red brick accentsf ront office. Simple red brick warehouse behind office

SCHMIDT
NO TRUCKS

MISSOURI DEPARTMENT OF NATURAL RESOURCES
STATE HISTORIC PRESERVATION OFFICE, P.O. Box 176, Jefferson City, MO 65102

ARCHITECTURAL/HISTORIC INVENTORY FORM

1. Survey no.	2. Survey name:
SLC-AS-047	Thematic Survey of Midcentury Modern Movement Nonresidential Architecture in St. Louis

3. County:	4. Address:
St. Louis [Independent City]	**5404 EICHELBERGER ST**
Alternate address if applicable	

5. City/State:	6. UTM:		or: LAT		7. Township/Range/Section:
St. Louis [Independent City], M			LONG:		T: R: S: N/A

8. Historic Name (if known):	9. Present/other name (if known):

10. Ownership:	11a. Historic Use (if known):	11b. Current Use:

HISTORICAL DATA

12. Construction date:	1966	15. Architect:	18. Previously surveyed? ☐ Cite survey name in box 22 cont. (page 3)
Major addition/alteration date:			
13. Significant date/period:			
		16. Builder/contractor:	19. On National Register? Cite nomination name in box 22 cont. (page 3)
14. Area(s) of significance:			
		17. Original or significant owner:	20. National Register eligible?
			Historic District Potential? ☐
21. History and significance on continuation page. ☐		22. Sources of information on continuation page. ☐	Name of Potential District?

ARCHITECTURAL INFORMATIO

23. Category of Property:	30. Roof Material:	37. Windows:
		Type:
24. Vernacular or property type:	31. Chimney placement:	Panes
Over 1-Story Commercial		38. Acreage (rural):
25. Architectural style:	32. Structural system:	Visible from public road? ☐
Modern Movements		39. Changes: (describe in box 41 cont.)
26. Plan Shape:		☐ Addition Date(s)
	33. Exterior wall cladding:	☐ Altered Date(s):
27. Number of Stories:		☐ Moved Date(s):
	34. Foundation Material:	☐ Other Date(s)
		Endangered by:
28. No. of bays (1st floor)	35. Basement type:	40. No. outbuildings (describe in box 40 cont.):
29. Roof Type:	36. Front Porch Type:	41. Further description of building features and associated resources on continuation page. ☐

OTHER

42: Current Owner/address:	43. Inventory form prepared by (name):	44. Survey date:
WAT GBA FAMILY		
		45. Date of revisions:
5404 EICHELBERGER ST	Additional Information/revisions by:	
ST LOUIS MO 63109		Survey Category: ☐ RLS ☐ ILS ☐ Significant Properties Lis

FOR SHPO USE:

Date entered in inventory:	Level of survey: ☐ reconnaissance ☐ intensive	Additional research? ☐ yes ☐ no
National Register Status: ☐ listed ☐ in listed district	Other:	
Name:		
☐ pending listing ☐ not eligible		
☐ eligible(district) ☐ eligible (individually)		
☐ not determined		

ARCHITECTURAL/HISTORIC INVENTORY FORM

5404 EICHELBERGER ST

LOCATION MAP (include north arrow):	SITE MAP/PLAN (include north arrow):

Insert photograph of primary structure on property:

Photo 1:	Photo 2:
Description:	Description:
Date: CD No.: Image No.	Date: CD No.: Image No.

Photographer:	
Main Photo:	Images2012\CompleteSurveyPhotos\Eichelberger5404.JPG

5404 EICHELBERGER ST

21.(cont.) History:and significance. Expand box as necessary or add continuation pages.

22. (cont.) Sources of information. Expand box as necessary or add continuation pages.

40. (cont.) Description of environment and outbuilding. Expand box as necessary or add continuation pages.

41. (cont.) Description of primary resource. Expand box as necessary, or add continuation pages.

front gabled roof. Stacked brick detailing on front façade.

DREAM HOME
REALTY
314-352-0804
314-352-1828
OSJEĆAJTE SE SIGURNO, KAO KOD SVOJE KUĆE,
FEEL SECURE, LIKE AT HOME,

MISSOURI DEPARTMENT OF NATURAL RESOURCES
STATE HISTORIC PRESERVATION OFFICE, P.O. Box 176, Jefferson City, MO 65102

ARCHITECTURAL/HISTORIC INVENTORY FORM

1. Survey no.	SLC-AS-047-0054
2. Survey name:	Thematic Survey of Modern Movement Architecture in St. Louis
3. County:	St. Louis [Independent City]
4. Address:	**5850 EICHELBERGER ST**
Alternate address if applicable	
5. City/State:	St. Louis [Independent City], M
6. UTM:	or: LAT 38:34:54.43 LONG: 90:17:38.44
7. Township/Range/Section:	T: R: S: N/A
8. Historic Name (if known):	Bishop DuBourg High School
9. Present/other name (if known):	Bishop DuBourg High School
10. Ownership:	Private
11a. Historic Use (if known):	Education
11b. Current Use:	

HISTORICAL DATA

12. Construction date:	1954
Major addition/alteration date:	N/A
13. Significant date/period:	1954-55
14. Area(s) of significance:	Architecture
15. Architect:	Murphy & Mackey
16. Builder/contractor:	C. Rallo CC
17. Original or significant owner:	Archdiocese of St. Louis
18. Previously surveyed? ☐ Cite survey name in box 22 cont. (page 3)	
19. On National Register? Cite nomination name in box 22 cont. (page 3)	
20. National Register eligible?	Individually eligible
Historic District Potential?	☐
Name of Potential District?	N/A
21. History and significance on continuation page.	☑
22. Sources of information on continuation page.	☑

ARCHITECTURAL INFORMATIO

23. Category of Property:	Building
24. Vernacular or property type:	School
25. Architectural style:	Modern Movements
26. Plan Shape:	Irregular
27. Number of Stories:	3 Stories
28. No. of bays (1st floor)	N/A
29. Roof Type:	Flat
30. Roof Material:	Undetermined
31. Chimney placement:	None
32. Structural system:	Undetermined
33. Exterior wall cladding:	Brick
34. Foundation Material:	Concrete
35. Basement type:	Full
36. Front Porch Type:	N/A
37. Windows:	Historic
Type:	Ribbon
Panes	
38. Acreage (rural):	
Visible from public road?	☑
39. Changes: (describe in box 41 cont.)	
☐ Addition	Date(s)
☐ Altered	Date(s):
☐ Moved	Date(s):
☐ Other	Date(s)
Endangered by:	
40. No. outbuildings (describe in box 40 cont.):	0
41. Further description of building features and associated resources on continuation page.	☑

OTHER

42: Current Owner/address:	CATHOLIC HIGH SCHOOL ASSOC OF THE CESE OF ST L MO
43. Inventory form prepared by (name):	Patience Stuart
	Peter Meijer Architect, PC
Additional Information/revisions by:	Betsy Bradley
	Cultural Resources Office
44. Survey date:	
45. Date of revisions:	
Survey Category:	☐ RLS ☑ ILS ☑ Significant Properties Lis

FOR SHPO USE:

Date entered in inventory:	
Level of survey:	☐ reconnaissance ☐ intensive
Additional research?	☐ yes ☐ no
National Register Status:	☐ listed ☐ in listed district
Name:	
☐ pending listing	☐ not eligible
☐ eligible(district)	☐ eligible (individually)
☐ not determined	
Other:	

ARCHITECTURAL/HISTORIC INVENTORY FORM

5850 EICHELBERGER ST

LOCATION MAP (include north arrow):	SITE MAP/PLAN (include north arrow):

Insert photograph of primary structure on property:

Photo 1:	Photo 2:
Description:	Description:
Primary elevation, looking southeast	
Date: CD No.: Image No.	Date: CD No.: Image No.

Photographer:	PMA
Main Photo:	Images2012\5850 EICHELBERGER ST_0006.JPG

5850 EICHELBERGER ST

21.(cont.) History:and significance. Expand box as necessary or add continuation pages.

See attached Continuation sheet

22. (cont.) Sources of information. Expand box as necessary or add continuation pages.

Bishop DuBourg HS website, online at http://www.bishopdubourg.org/db/about-db/db-history/ . Also, National Research Council, "Windows and Glass in the Exterior of Buildings," (Building Research Institute, National Academy of Sciences, Washington DC, 1957), 88.

City building permit #H2885, 9/16/1952. Murphy & Mackey, architects; C Rallo CC, contractor. Also A-4929, 11/28/1955; and B1444, 11/26/1963.

40. (cont.) Description of environment and outbuilding. Expand box as necessary or add continuation pages.

41. (cont.) Description of primary resource. Expand box as necessary, or add continuation pages.

The Bishop Dubourg Catholic High School building was designed by architects Murphy & Mackey in 1953, with an additional annex constructed in 1955. The building is three stories with an irregular plan. It has a flat roof, a concrete foundation, and brick façades. It features large bands of windows comprised of glass block atop a row of transparent windows. These bands are separated by brickwork. The entry is covered by a long projected metal canopy, supported by slender metal posts. The annex side façade attaches to the main building entry façade and features slit vertical windows and a projecting awing at the entry. The DuBourg House, originally the residence of the school's teaching nuns and now a senior living center, and the chapel are connected to the northwest. This is a two story brick building with a curved east façade and a metal spire at the curve.

.5850 Eichelberger
0
4040ft

LORAN AVE
CLIFTON AVE
EICHELBERGER ST
KINSEY PL
CLIFTON AVE
5850 Eichelberger
HAMPTON AVE
GOETHE AVE
MILENTZ AVE
RHODES AVE
0
145ft
HOLLY HILLS AVE

BISHOP DUBOURG HIGH SCHOOL

MISSOURI DEPARTMENT OF NATURAL RESOURCES
STATE HISTORIC PRESERVATION OFFICE, P.O. Box 176, Jefferson City, MO 65102

ARCHITECTURAL/HISTORIC INVENTORY FORM

1. Survey no.	2. Survey name:
SLC-AS-047	Thematic Survey of Midcentury Modern Movement Nonresidential Architecture in St. Louis

3. County:	4. Address:
St. Louis [Independent City]	**6273 EICHELBERGER ST**
Alternate address if applicable	

5. City/State:	6. UTM:		or: LAT		7. Township/Range/Section:
St. Louis [Independent City], M			LONG:		T: R: S: N/A

8. Historic Name (if known):	9. Present/other name (if known):

10. Ownership:	11a. Historic Use (if known):	11b. Current Use:

HISTORICAL DATA

12. Construction date:	1950	15. Architect:	18. Previously surveyed? ☐ Cite survey name in box 22 cont. (page 3)
Major addition/alteration date:			
13. Significant date/period:			
		16. Builder/contractor:	19. On National Register? Cite nomination name in box 22 cont. (page 3)
14. Area(s) of significance:			
		17. Original or significant owner:	20. National Register eligible?
			Historic District Potential? ☐
21. History and significance on continuation page. ☐		22. Sources of information on continuation page. ☐	Name of Potential District?

ARCHITECTURAL INFORMATIO

23. Category of Property:	30. Roof Material:	37. Windows:
		Type:
24. Vernacular or property type:	31. Chimney placement:	Panes
Church		38. Acreage (rural):
25. Architectural style:	32. Structural system:	Visible from public road? ☐
Modern Movements		39. Changes: (describe in box 41 cont.)
26. Plan Shape:		☐ Addition Date(s)
	33. Exterior wall cladding:	☐ Altered Date(s):
27. Number of Stories:		☐ Moved Date(s):
	34. Foundation Material:	☐ Other Date(s)
		Endangered by:
28. No. of bays (1st floor)	35. Basement type:	40. No. outbuildings (describe in box 40 cont.):
29. Roof Type:	36. Front Porch Type:	41. Further description of building features and associated resources on continuation page. ☐

OTHER

42: Current Owner/address:	43. Inventory form prepared by (name):	44. Survey date:
HOPE EVANGELICAL REFORMED CHURCH		
		45. Date of revisions:
	Additional Information/revisions by:	
		Survey Category: ☐ RLS ☐ ILS ☐ Significant Properties Lis

FOR SHPO USE:

Date entered in inventory:	Level of survey: ☐ reconnaissance ☐ intensive	Additional research? ☐ yes ☐ no
National Register Status: ☐ listed ☐ in listed district	Other:	
Name:		
☐ pending listing ☐ not eligible		
☐ eligible(district) ☐ eligible (individually)		
☐ not determined		

ARCHITECTURAL/HISTORIC INVENTORY FORM

6273 EICHELBERGER ST

LOCATION MAP (include north arrow):	SITE MAP/PLAN (include north arrow):

Insert photograph of primary structure on property:

Photo 1:	Photo 2:
Description:	Description:
Date: CD No.: Image No.	Date: CD No.: Image No.

Photographer:	
Main Photo:	Images2012\CompleteSurveyPhotos\Eichellberger6273.JPG

6273 EICHELBERGER ST

21.(cont.) History:and significance. Expand box as necessary or add continuation pages.

22. (cont.) Sources of information. Expand box as necessary or add continuation pages.

40. (cont.) Description of environment and outbuilding. Expand box as necessary or add continuation pages.

41. (cont.) Description of primary resource. Expand box as necessary, or add continuation pages.

Hope United Church complex. Originally Hope Evangelical and Reformed Church. Stiritz: St. Louis Historic Churches and Synagogues has date of 1955.

HOPEWELL
PRESCHOOL
Hope United Church of Christ

MISSOURI DEPARTMENT OF NATURAL RESOURCES
STATE HISTORIC PRESERVATION OFFICE, P.O. Box 176, Jefferson City, MO 65102

ARCHITECTURAL/HISTORIC INVENTORY FORM

1. Survey no.	2. Survey name:
SLC-AS-047	Thematic Survey of Midcentury Modern Movement Nonresidential Architecture in St. Louis

3. County:	4. Address:
St. Louis [Independent City]	**6501-35 EICHELBERGER ST**
Alternate address if applicable	

5. City/State:	6. UTM:		or: LAT		7. Township/Range/Section:
St. Louis [Independent City], M			LONG:		T: R: S: N/A

8. Historic Name (if known):	9. Present/other name (if known):

10. Ownership:	11a. Historic Use (if known):	11b. Current Use:

HISTORICAL DATA

12. Construction date:	1951	15. Architect:	18. Previously surveyed? ☐ Cite survey name in box 22 cont. (page 3)
Major addition/alteration date:			
13. Significant date/period:			
		16. Builder/contractor:	19. On National Register? Cite nomination name in box 22 cont. (page 3)
14. Area(s) of significance:			
		17. Original or significant owner:	20. National Register eligible?
			Historic District Potential? ☐
21. History and significance on continuation page. ☐		22. Sources of information on continuation page. ☐	Name of Potential District?

ARCHITECTURAL INFORMATIO

23. Category of Property:	30. Roof Material:	37. Windows:	
		Type:	
24. Vernacular or property type:	31. Chimney placement:	Panes	
Church		38. Acreage (rural):	
25. Architectural style:	32. Structural system:	Visible from public road? ☐	
Modern Movements		39. Changes: (describe in box 41 cont.)	
26. Plan Shape:		☐ Addition	Date(s)
	33. Exterior wall cladding:	☐ Altered	Date(s):
27. Number of Stories:		☐ Moved	Date(s):
	34. Foundation Material:	☐ Other	Date(s)
		Endangered by:	
28. No. of bays (1st floor)	35. Basement type:	40. No. outbuildings (describe in box 40 cont.):	
29. Roof Type:	36. Front Porch Type:	41. Further description of building features and associated resources on continuation page. ☐	

OTHER

42: Current Owner/address:	43. Inventory form prepared by (name):	44. Survey date:
EVANG LUTH CH OF THE ASCENSION		
		45. Date of revisions:
6535 EICHELBERGER	Additional Information/revisions by:	
ST LOUIS MO 63109		Survey Category: ☐ RLS ☐ ILS ☐ Significant Properties Lis

FOR SHPO USE:

Date entered in inventory:	Level of survey: ☐ reconnaissance ☐ intensive	Additional research? ☐ yes ☐ no
National Register Status: ☐ listed ☐ in listed district	Other:	
Name:		
☐ pending listing ☐ not eligible		
☐ eligible(district) ☐ eligible (individually)		
☐ not determined		

ARCHITECTURAL/HISTORIC INVENTORY FORM

6501-35 EICHELBERGER ST

LOCATION MAP (include north arrow):	SITE MAP/PLAN (include north arrow):

Insert photograph of primary structure on property:

Photo 1:	Photo 2:
Description:	Description:
Date: CD No.: Image No.	Date: CD No.: Image No.

Photographer:	
Main Photo:	Images2012\CompleteSurveyPhotos\Eichelberger6501.JPG

6501-35 EICHELBERGER ST

21.(cont.) History:and significance. Expand box as necessary or add continuation pages.

22. (cont.) Sources of information. Expand box as necessary or add continuation pages.

40. (cont.) Description of environment and outbuilding. Expand box as necessary or add continuation pages.

41. (cont.) Description of primary resource. Expand box as necessary, or add continuation pages.

Word of Life Luthern Church and School complex. Originally Ascension Lutheran Church. Stiritz: St. Louis Historic Churches and Synagogues has date of 1940, with addition dated 1981.

WORD OF LIFE
LUTHERAN SCHOOL
STOP

EICHELBERGER

MISSOURI DEPARTMENT OF NATURAL RESOURCES
STATE HISTORIC PRESERVATION OFFICE, P.O. Box 176, Jefferson City, MO 65102

ARCHITECTURAL/HISTORIC INVENTORY FORM

1. Survey no.	2. Survey name:
SLC-AS-047	Thematic Survey of Midcentury Modern Movement Nonresidential Architecture in St. Louis

3. County:	4. Address:
St. Louis [Independent City]	**3600 EILER ST**
Alternate address if applicable	

5. City/State:	6. UTM:		or: LAT		7. Township/Range/Section:
St. Louis [Independent City], M			LONG:		T: R: S: N/A

8. Historic Name (if known):	9. Present/other name (if known):

10. Ownership:	11a. Historic Use (if known):	11b. Current Use:

HISTORICAL DATA

12. Construction date:	1963	15. Architect:	18. Previously surveyed? ☐ Cite survey name in box 22 cont. (page 3)
Major addition/alteration date:			
13. Significant date/period:			
		16. Builder/contractor:	19. On National Register? Cite nomination name in box 22 cont. (page 3)
14. Area(s) of significance:			
		17. Original or significant owner:	20. National Register eligible?
			Historic District Potential? ☐
21. History and significance on continuation page. ☐		22. Sources of information on continuation page. ☐	Name of Potential District?

ARCHITECTURAL INFORMATIO

23. Category of Property:	30. Roof Material:	37. Windows:
		Type:
24. Vernacular or property type:	31. Chimney placement:	Panes
Office Building		38. Acreage (rural):
25. Architectural style:	32. Structural system:	Visible from public road? ☐
Modern Movements		39. Changes: (describe in box 41 cont.)
26. Plan Shape:		☐ Addition Date(s)
	33. Exterior wall cladding:	☐ Altered Date(s):
27. Number of Stories:		☐ Moved Date(s):
	34. Foundation Material:	☐ Other Date(s)
		Endangered by:
28. No. of bays (1st floor)	35. Basement type:	40. No. outbuildings (describe in box 40 cont.):
29. Roof Type:	36. Front Porch Type:	41. Further description of building features and associated resources on continuation page. ☐

OTHER

42: Current Owner/address:	43. Inventory form prepared by (name):	44. Survey date:
THE HOLLER BUILDING LLC		
		45. Date of revisions:
6415 JAMIESON AV #402	Additional Information/revisions by:	
ST LOUIS MO 63109		Survey Category:
FOR SHPO USE:		☐ RLS ☐ ILS ☐ Significant Properties Lis

Date entered in inventory:		Level of survey: ☐ reconnaissance ☐ intensive	Additional research? ☐ yes ☐ no
National Register Status: ☐ listed ☐ in listed district		Other:	
Name:			
☐ pending listing ☐ not eligible			
☐ eligible(district) ☐ eligible (individually)			
☐ not determined			

ARCHITECTURAL/HISTORIC INVENTORY FORM

3600 EILER ST

LOCATION MAP (include north arrow):	SITE MAP/PLAN (include north arrow):

Insert photograph of primary structure on property:

Photo 1:	Photo 2:
Description:	Description:
Date: CD No.: Image No.	Date: CD No.: Image No.

Photographer:	
Main Photo:	Images2012\CompleteSurveyPhotos\Eiler3600.JPG

3600 EILER ST

21.(cont.) History:and significance. Expand box as necessary or add continuation pages.

22. (cont.) Sources of information. Expand box as necessary or add continuation pages.

40. (cont.) Description of environment and outbuilding. Expand box as necessary or add continuation pages.

41. (cont.) Description of primary resource. Expand box as necessary, or add continuation pages.

stylish brick "cube" with recessed entrance

MISSOURI DEPARTMENT OF NATURAL RESOURCES
STATE HISTORIC PRESERVATION OFFICE, P.O. Box 176, Jefferson City, MO 65102

ARCHITECTURAL/HISTORIC INVENTORY FORM

1. Survey no.	2. Survey name:
SLC-AS-047	Thematic Survey of Midcentury Modern Movement Nonresidential Architecture in St. Louis

3. County:	4. Address:
St. Louis [Independent City]	**3761 EILER ST**
Alternate address if applicable	

5. City/State:	6. UTM:		or: LAT		7. Township/Range/Section:
St. Louis [Independent City], M			LONG:		T: R: S: N/A

8. Historic Name (if known):	9. Present/other name (if known):

10. Ownership:	11a. Historic Use (if known):	11b. Current Use:

HISTORICAL DATA

12. Construction date:	1953	15. Architect:	18. Previously surveyed? ☐ Cite survey name in box 22 cont. (page 3)
Major addition/alteration date:			
13. Significant date/period:			
		16. Builder/contractor:	19. On National Register? Cite nomination name in box 22 cont. (page 3)
14. Area(s) of significance:			
		17. Original or significant owner:	20. National Register eligible?
			Historic District Potential? ☐
21. History and significance on continuation page. ☐		22. Sources of information on continuation page. ☐	Name of Potential District?

ARCHITECTURAL INFORMATIO

23. Category of Property:	30. Roof Material:	37. Windows:
		Type:
24. Vernacular or property type:	31. Chimney placement:	Panes
Industrial/Warehouse		38. Acreage (rural):
25. Architectural style:	32. Structural system:	Visible from public road? ☐
Modern Movements		39. Changes: (describe in box 41 cont.)
26. Plan Shape:		☐ Addition Date(s)
	33. Exterior wall cladding:	☐ Altered Date(s):
27. Number of Stories:		☐ Moved Date(s):
	34. Foundation Material:	☐ Other Date(s)
		Endangered by:
28. No. of bays (1st floor)	35. Basement type:	40. No. outbuildings (describe in box 40 cont.):
29. Roof Type:	36. Front Porch Type:	41. Further description of building features and associated resources on continuation page. ☐

OTHER

42: Current Owner/address:	43. Inventory form prepared by (name):	44. Survey date:
J & G RENTAL LLC		
		45. Date of revisions:
3761 EILER ST	Additional Information/revisions by:	
ST LOUIS MO 63116		Survey Category: ☐ RLS ☐ ILS ☐ Significant Properties Lis

FOR SHPO USE:

Date entered in inventory:	Level of survey: ☐ reconnaissance ☐ intensive	Additional research? ☐ yes ☐ no
National Register Status: ☐ listed ☐ in listed district	Other:	
Name:		
☐ pending listing ☐ not eligible		
☐ eligible(district) ☐ eligible (individually)		
☐ not determined		

ARCHITECTURAL/HISTORIC INVENTORY FORM

3761 EILER ST

LOCATION MAP (include north arrow):	SITE MAP/PLAN (include north arrow):

Insert photograph of primary structure on property:

Photo 1:	Photo 2:
Description:	Description:
Date: CD No.: Image No.	Date: CD No.: Image No.

Photographer:	
Main Photo:	Images2012\CompleteSurveyPhotos\Eiler3761.JPG

3761 EILER ST

21.(cont.) History:and significance. Expand box as necessary or add continuation pages.

22. (cont.) Sources of information. Expand box as necessary or add continuation pages.

40. (cont.) Description of environment and outbuilding. Expand box as necessary or add continuation pages.

41. (cont.) Description of primary resource. Expand box as necessary, or add continuation pages.

SMWC - complex of utilitarian industrial buildings

WALLACH

MISSOURI DEPARTMENT OF NATURAL RESOURCES
STATE HISTORIC PRESERVATION OFFICE, P.O. Box 176, Jefferson City, MO 65102

ARCHITECTURAL/HISTORIC INVENTORY FORM

1. Survey no.	2. Survey name:
SLC-AS-047	Thematic Survey of Midcentury Modern Movement Nonresidential Architecture in St. Louis

3. County:	4. Address:
St. Louis [Independent City]	**3801 EILER ST**
Alternate address if applicable	

5. City/State:	6. UTM:		or: LAT		7. Township/Range/Section:
St. Louis [Independent City], M			LONG:		T: R: S: N/A

8. Historic Name (if known):	9. Present/other name (if known):

10. Ownership:	11a. Historic Use (if known):	11b. Current Use:

HISTORICAL DATA

12. Construction date:	1974	15. Architect:	18. Previously surveyed? ☐ Cite survey name in box 22 cont. (page 3)
Major addition/alteration date:			
13. Significant date/period:			
		16. Builder/contractor:	19. On National Register? Cite nomination name in box 22 cont. (page 3)
14. Area(s) of significance:			
		17. Original or significant owner:	20. National Register eligible?
			Historic District Potential? ☐
21. History and significance on continuation page. ☐		22. Sources of information on continuation page. ☐	Name of Potential District?

ARCHITECTURAL INFORMATIO

23. Category of Property:	30. Roof Material:	37. Windows:
		Type:
24. Vernacular or property type:	31. Chimney placement:	Panes
		38. Acreage (rural):
25. Architectural style:	32. Structural system:	Visible from public road? ☐
Modern Movements		39. Changes: (describe in box 41 cont.)
26. Plan Shape:		☐ Addition Date(s)
	33. Exterior wall cladding:	☐ Altered Date(s):
27. Number of Stories:		☐ Moved Date(s):
	34. Foundation Material:	☐ Other Date(s)
		Endangered by:
28. No. of bays (1st floor)	35. Basement type:	40. No. outbuildings (describe in box 40 cont.):
29. Roof Type:	36. Front Porch Type:	41. Further description of building features and associated resources on continuation page. ☐

OTHER

42: Current Owner/address:	43. Inventory form prepared by (name):	44. Survey date:
L K LEASING COMPANY INCORPORATED		
		45. Date of revisions:
11035 RAMBLING OAKS DR	Additional Information/revisions by:	
ST LOUIS MO 63128		Survey Category: ☐ RLS ☐ ILS ☐ Significant Properties Lis

FOR SHPO USE:

Date entered in inventory:	Level of survey: ☐ reconnaissance ☐ intensive	Additional research? ☐ yes ☐ no
National Register Status: ☐ listed ☐ in listed district	Other:	
Name:		
☐ pending listing ☐ not eligible		
☐ eligible(district) ☐ eligible (individually)		
☐ not determined		

ARCHITECTURAL/HISTORIC INVENTORY FORM

3801 EILER ST

LOCATION MAP (include north arrow):	SITE MAP/PLAN (include north arrow):

Insert photograph of primary structure on property:

Photo 1:	Photo 2:
Description:	Description:
Date: CD No.: Image No.	Date: CD No.: Image No.

Photographer:	
Main Photo:	Images2012\CompleteSurveyPhotos\

3801 EILER ST

21.(cont.) History:and significance. Expand box as necessary or add continuation pages.

22. (cont.) Sources of information. Expand box as necessary or add continuation pages.

40. (cont.) Description of environment and outbuilding. Expand box as necessary or add continuation pages.

41. (cont.) Description of primary resource. Expand box as necessary, or add continuation pages.

concrete block garage - no photo

MISSOURI DEPARTMENT OF NATURAL RESOURCES
STATE HISTORIC PRESERVATION OFFICE, P.O. Box 176, Jefferson City, MO 65102

ARCHITECTURAL/HISTORIC INVENTORY FORM

1. Survey no.	2. Survey name:
SLC-AS-047	Thematic Survey of Midcentury Modern Movement Nonresidential Architecture in St. Louis

3. County:	4. Address:
St. Louis [Independent City]	**5715 ELIZABETH AV**
Alternate address if applicable	

5. City/State:	6. UTM:		or: LAT		7. Township/Range/Section:
St. Louis [Independent City], M			LONG:		T: R: S: N/A

8. Historic Name (if known):	9. Present/other name (if known):

10. Ownership:	11a. Historic Use (if known):	11b. Current Use:

HISTORICAL DATA

12. Construction date:	1959	15. Architect:	18. Previously surveyed? ☐ Cite survey name in box 22 cont. (page 3)
Major addition/alteration date:			
13. Significant date/period:			
		16. Builder/contractor:	19. On National Register? Cite nomination name in box 22 cont. (page 3)
14. Area(s) of significance:			
		17. Original or significant owner:	20. National Register eligible?
			Historic District Potential? ☐
21. History and significance on continuation page. ☐		22. Sources of information on continuation page. ☐	Name of Potential District?

ARCHITECTURAL INFORMATIO

23. Category of Property:	30. Roof Material:	37. Windows:
		Type:
24. Vernacular or property type:	31. Chimney placement:	Panes
Industrial/Warehouse		38. Acreage (rural):
25. Architectural style:	32. Structural system:	Visible from public road? ☐
Modern Movements		39. Changes: (describe in box 41 cont.)
26. Plan Shape:		☐ Addition Date(s)
	33. Exterior wall cladding:	☐ Altered Date(s):
27. Number of Stories:		☐ Moved Date(s):
	34. Foundation Material:	☐ Other Date(s)
		Endangered by:
28. No. of bays (1st floor)	35. Basement type:	40. No. outbuildings (describe in box 40 cont.):
29. Roof Type:	36. Front Porch Type:	41. Further description of building features and associated resources on continuation page. ☐

OTHER

42: Current Owner/address:	43. Inventory form prepared by (name):	44. Survey date:
PRINTFLEX HOLDING CO LLC		
		45. Date of revisions:
2201 JANUARY AV	Additional Information/revisions by:	
ST LOUIS MO 63110		Survey Category: ☐ RLS ☐ ILS ☐ Significant Properties Lis

FOR SHPO USE:

Date entered in inventory:	Level of survey: ☐ reconnaissance ☐ intensive	Additional research? ☐ yes ☐ no
National Register Status: ☐ listed ☐ in listed district	Other:	
Name:		
☐ pending listing ☐ not eligible		
☐ eligible(district) ☐ eligible (individually)		
☐ not determined		

ARCHITECTURAL/HISTORIC INVENTORY FORM

5715 ELIZABETH AV

LOCATION MAP (include north arrow):	SITE MAP/PLAN (include north arrow):

Insert photograph of primary structure on property:

Photo 1:	Photo 2:
Description:	Description:
Date: CD No.: Image No.	Date: CD No.: Image No.

Photographer:	
Main Photo:	Images2012\CompleteSurveyPhotos\Elizabeth5715.jpg

5715 ELIZABETH AV

21.(cont.) History:and significance. Expand box as necessary or add continuation pages.

22. (cont.) Sources of information. Expand box as necessary or add continuation pages.

40. (cont.) Description of environment and outbuilding. Expand box as necessary or add continuation pages.

41. (cont.) Description of primary resource. Expand box as necessary, or add continuation pages.

Concrete block construction. Vertical windows on front façade covered by canopy

MISSOURI DEPARTMENT OF NATURAL RESOURCES
STATE HISTORIC PRESERVATION OFFICE, P.O. Box 176, Jefferson City, MO 65102

ARCHITECTURAL/HISTORIC INVENTORY FORM

1. Survey no.	2. Survey name:
SLC-AS-047-0055	Thematic Survey of Midcentury Modern Movement Nonresidential Architecture in St. Louis

3. County:	4. Address:
St. Louis [Independent City]	**5730 ELIZABETH AV**
Alternate address if applicable	

5. City/State:	6. UTM:		or:	LAT	38:36:53.83	7. Township/Range/Section:
St. Louis [Independent City], M				LONG:	90:17:5.61	T: R: S: N/A

8. Historic Name (if known):	9. Present/other name (if known):
Local Union 682 Hall	Teamsters Local 682 Hall

10. Ownership:	11a. Historic Use (if known):	11b. Current Use:
Private	Commerce Trade	

HISTORICAL DATA

12. Construction date:	1962	15. Architect:	18. Previously surveyed? ☐ Cite survey name in box 22 cont. (page 3)
Major addition/alteration date:	N/A	Karl (Carl) Nicoloff	
13. Significant date/period:			
1962		16. Builder/contractor:	19. On National Register? Cite nomination name in box 22 cont. (page 3)
14. Area(s) of significance:		C. Rallo CC	
Architecture			
Commerce		17. Original or significant owner:	20. National Register eligible?
		Local 682	Not determined
21. History and significance on continuation page. ☐			Historic District Potential? ☑
		22. Sources of information on continuation page. ☑	Name of Potential District?
			Hampton Ave; Union Halls

ARCHITECTURAL INFORMATIO

23. Category of Property:	30. Roof Material:	37. Windows: Non Historic
Building	Undetermined	Type: Fixed
24. Vernacular or property type:	31. Chimney placement:	Panes 3
Industrial/Warehouse	None	38. Acreage (rural):
25. Architectural style:	32. Structural system:	Visible from public road? ☑
Modern Movements	Undetermined	39. Changes: (describe in box 41 cont.)
26. Plan Shape:		☐ Addition Date(s)
Rectangular Long St. Fac	33. Exterior wall cladding:	☐ Altered Date(s):
27. Number of Stories:	Brick	☐ Moved Date(s):
1 Front	34. Foundation Material:	☐ Other Date(s)
1-1/2 story	Concrete	Endangered by:
28. No. of bays (1st floor)	35. Basement type:	40. No. outbuildings (describe in box 40 cont.):
8	Undetermined	0
29. Roof Type:	36. Front Porch Type:	41. Further description of building features and associated resources on continuation page. ☑
Flat	N/A	

OTHER

42: Current Owner/address:	43. Inventory form prepared by (name):	44. Survey date:
LOCAL UNION 682 REAL ESTATE CO	Patience Stuart	
	Peter Meijer Architect, PC	45. Date of revisions:
5730 ELIZABETH AVENUE	Additional Information/revisions by:	
ST LOUIS MO 63110	Betsy Bradley	Survey Category:
FOR SHPO USE:	Cultural Resources Office	☑ RLS ☐ ILS ☐ Significant Properties Lis

Date entered in inventory:	Level of survey: ☐ reconnaissance ☐ intensive	Additional research? ☐ yes ☐ no
National Register Status: ☐ listed ☐ in listed district	Other:	
Name:		
☐ pending listing ☐ not eligible		
☐ eligible(district) ☐ eligible (individually)		
☐ not determined		

ARCHITECTURAL/HISTORIC INVENTORY FORM

5730 ELIZABETH AV

LOCATION MAP (include north arrow):	SITE MAP/PLAN (include north arrow):

Insert photograph of primary structure on property:

Photo 1:	Photo 2:
Description:	Description:
Looking southeast at building.	
Date: CD No.: Image No.	Date: CD No.: Image No.

Photographer:	PMA
Main Photo:	Images2012\5730 ELIZABETH AV_0001.jpg

5730 ELIZABETH AV

21.(cont.) History:and significance. Expand box as necessary or add continuation pages.

22. (cont.) Sources of information. Expand box as necessary or add continuation pages.

City of St Louis building permit A1246, 7/19/1962: "Office and meeting hall for Local Union 682 Realty Corporation." Karl (Carl) Nicoloff, architect; Builder C. Rallo CC.

40. (cont.) Description of environment and outbuilding. Expand box as necessary or add continuation pages.

41. (cont.) Description of primary resource. Expand box as necessary, or add continuation pages.

This building, currently used as Teamsters Local 682 Hall, is a rectangular single-story building with concrete foundations, brick cladding and a flat roof. The entrance is located on the northwest corner and is accented by a cast-concrete wall that projects above roofline as well as beyond the small canopy which wraps the corner and extends down the northern façade. There is a large auditorium space to the south where the building becomes two stories and has cloth awnings over all windows and doors. The windows have been replaced but the stone sills remain. The south façade's roofline is tiered as it steps from 2 stories, to 1.5, to single.

5730 Elizabeth
0
5069ft

99TH ST
ELIZABETH AVE
JANUARY AVE
5730 Elizabeth
99TH ST
JANUARY AVE
ELIZABETH AVE
0
68ft

MISSOURI DEPARTMENT OF NATURAL RESOURCES
STATE HISTORIC PRESERVATION OFFICE, P.O. Box 176, Jefferson City, MO 65102

ARCHITECTURAL/HISTORIC INVENTORY FORM

1. Survey no.	2. Survey name:
SLC-AS-047	Thematic Survey of Midcentury Modern Movement Nonresidential Architecture in St. Louis

3. County:	4. Address:
St. Louis [Independent City]	**5735 ELIZABETH AV**
Alternate address if applicable	

5. City/State:	6. UTM:		or: LAT		7. Township/Range/Section:
St. Louis [Independent City], M			LONG:		T: R: S: N/A

8. Historic Name (if known):	9. Present/other name (if known):

10. Ownership:	11a. Historic Use (if known):	11b. Current Use:

HISTORICAL DATA

12. Construction date:	1962	15. Architect:	18. Previously surveyed? ☐ Cite survey name in box 22 cont. (page 3)
Major addition/alteration date:			
13. Significant date/period:			
		16. Builder/contractor:	19. On National Register? Cite nomination name in box 22 cont. (page 3)
14. Area(s) of significance:			
		17. Original or significant owner:	20. National Register eligible?
			Historic District Potential? ☐
21. History and significance on continuation page. ☐		22. Sources of information on continuation page. ☐	Name of Potential District?

ARCHITECTURAL INFORMATIO

23. Category of Property:	30. Roof Material:	37. Windows:
		Type:
24. Vernacular or property type:	31. Chimney placement:	Panes
Office Building		38. Acreage (rural):
25. Architectural style:	32. Structural system:	Visible from public road? ☐
Modern Movements		39. Changes: (describe in box 41 cont.)
26. Plan Shape:		☐ Addition Date(s)
	33. Exterior wall cladding:	☐ Altered Date(s):
27. Number of Stories:		☐ Moved Date(s):
	34. Foundation Material:	☐ Other Date(s)
		Endangered by:
28. No. of bays (1st floor)	35. Basement type:	40. No. outbuildings (describe in box 40 cont.):
29. Roof Type:	36. Front Porch Type:	41. Further description of building features and associated resources on continuation page. ☐

OTHER

42: Current Owner/address:	43. Inventory form prepared by (name):	44. Survey date:
IBEW LOCAL NO. 1 HEALTH & WELFARE		
		45. Date of revisions:
5735 ELIZABETH AVE	Additional Information/revisions by:	
ST LOUIS MO 63110		Survey Category: ☐ RLS ☐ ILS ☐ Significant Properties Lis

FOR SHPO USE:

Date entered in inventory:	Level of survey: ☐ reconnaissance ☐ intensive	Additional research? ☐ yes ☐ no
National Register Status: ☐ listed ☐ in listed district	Other:	
Name:		
☐ pending listing ☐ not eligible		
☐ eligible(district) ☐ eligible (individually)		
☐ not determined		

ARCHITECTURAL/HISTORIC INVENTORY FORM

5735 ELIZABETH AV

LOCATION MAP (include north arrow):	SITE MAP/PLAN (include north arrow):

Insert photograph of primary structure on property:

Photo 1:	Photo 2:
Description:	Description:
Date: CD No.: Image No.	Date: CD No.: Image No.

Photographer:	
Main Photo:	Images2012\CompleteSurveyPhotos\Elizabeth5735.jpg

5735 ELIZABETH AV

21.(cont.) History:and significance. Expand box as necessary or add continuation pages.

22. (cont.) Sources of information. Expand box as necessary or add continuation pages.

40. (cont.) Description of environment and outbuilding. Expand box as necessary or add continuation pages.

41. (cont.) Description of primary resource. Expand box as necessary, or add continuation pages.

IBEW labor hall/training center. The front front entrance has been heavily modified. Two story blonde brick. Stone panels over side entry

IBEW/NECA
SERVICE CENTER

MISSOURI DEPARTMENT OF NATURAL RESOURCES
STATE HISTORIC PRESERVATION OFFICE, P.O. Box 176, Jefferson City, MO 65102

ARCHITECTURAL/HISTORIC INVENTORY FORM

1. Survey no.	2. Survey name:
SLC-AS-047-0056	Thematic Survey of Midcentury Modern Movement Nonresidential Architecture in St. Louis

3. County:	4. Address:
St. Louis [Independent City]	**5850 ELIZABETH AV**
Alternate address if applicable	

5. City/State:	6. UTM:		or:	LAT	38:36:53.86	7. Township/Range/Section:
St. Louis [Independent City], M				LONG:	90:17:9.25	T: R: S: N/A

8. Historic Name (if known):	9. Present/other name (if known):
International Brotherhood of Electrical Workers IBEW Local 1	Electrical Workers Local One

10. Ownership:	11a. Historic Use (if known):	11b. Current Use:
Private	Social	

HISTORICAL DATA

12. Construction date:	1959	15. Architect:	18. Previously surveyed? ☐ Cite survey name in box 22 cont. (page 3)
Major addition/alteration date:	N/A	Bank Building & Equipment Corporation	
13. Significant date/period:			
1959		16. Builder/contractor:	19. On National Register? Cite nomination name in box 22 cont. (page 3)
14. Area(s) of significance:		No building permit found	
Architecture			
Social History		17. Original or significant owner:	20. National Register eligible?
		IBEW Local 1	Individually eligible
21. History and significance on continuation page. ☑			Historic District Potential? ☑
		22. Sources of information on continuation page. ☑	Name of Potential District?
			Hampton Ave; Union Halls

ARCHITECTURAL INFORMATIO

23. Category of Property:	30. Roof Material:	37. Windows:	Historic
Building	Undetermined	Type:	Fixed
24. Vernacular or property type:	31. Chimney placement:	Panes	vertical strip, and storefront
Other-Note in Comments	None	38. Acreage (rural):	
25. Architectural style:	32. Structural system:	Visible from public road? ☑	
Modern/ Neo-Expressionist	Steel	39. Changes: (describe in box 41 cont.)	
26. Plan Shape:		☐ Addition	Date(s)
Rectangular Long St. Fac	33. Exterior wall cladding:	☐ Altered	Date(s):
27. Number of Stories:	Brick	☐ Moved	Date(s):
2 Stories	34. Foundation Material:	☐ Other	Date(s)
	Concrete	Endangered by:	
28. No. of bays (1st floor)	35. Basement type:	40. No. outbuildings (describe in box 40 cont.):	
3	Undetermined	0	
29. Roof Type:	36. Front Porch Type:	41. Further description of building features and associated resources on continuation page. ☑	
Flat	N/A		

OTHER

42: Current Owner/address:	43. Inventory form prepared by (name):	44. Survey date:
ELECTRICIANS BUILDING CO	Patience Stuart	
	Peter Meijer Architect, PC	45. Date of revisions:
5850 ELIZABETH	Additional Information/revisions by:	
ST LOUIS MO 63110	Betsy Bradley	Survey Category:
FOR SHPO USE:	Cultural Resources Office	☐ RLS ☑ ILS ☑ Significant Properties Lis

Date entered in inventory:	Level of survey: ☐ reconnaissance ☐ intensive	Additional research? ☐ yes ☐ no
National Register Status: ☐ listed ☐ in listed district	Other:	
Name:		
☐ pending listing ☐ not eligible		
☐ eligible(district) ☐ eligible (individually)		
☐ not determined		

ARCHITECTURAL/HISTORIC INVENTORY FORM

5850 ELIZABETH AV

LOCATION MAP (include north arrow):	SITE MAP/PLAN (include north arrow):

Insert photograph of primary structure on property:

Photo 1:	Photo 2:
Description:	Description:
Looking southwest at main façade.	
Date: CD No.: Image No.	Date: CD No.: Image No.

Photographer:	PMA
Main Photo:	Images2012\5850 ELIZABETH AV_0002.JPG

5850 ELIZABETH AV

21.(cont.) History:and significance. Expand box as necessary or add continuation pages.

See attached Continuation sheet

22. (cont.) Sources of information. Expand box as necessary or add continuation pages.

Local One IBEW newsletter, Vol 2 2003, p.1, accessed online at http://www.ibewlocal1.org/newsletters/newsletter_2003-09.pdf. Also see online information about Sarmiento and the BBEC at the "Defining Downtown" website: http://www.midcenturybanks.recentpast.org/history/item/269/269?start=40 and also about the building: http://www.midcenturybanks.recentpast.org/architecture/featured-buildings/item/55-international-brotherhood-of-electrical-workers-ibew-local-1-1960.

No building permits were found for this property.

40. (cont.) Description of environment and outbuilding. Expand box as necessary or add continuation pages.

41. (cont.) Description of primary resource. Expand box as necessary, or add continuation pages.

Designed by the Bank Building & Equipment Corporation (W.A. Sarmiento), the International Brotherhood of Electrical Workers Hall Building was completed in 1960. This two-story rectangular plan building features a steel frame, concrete foundation, brick and concrete facades, and a flat roof. The lower story features a recessed and concrete canopy covered entry flanked by a glass curtain wall stytem and concrete slabs with a voided square pattern. The upper story entry façade is concrete with a voided square pattern, and narrow steel columns extending above the roof line and attaching to perpendicular concrete slabs. The side façades feature brick with vertical slit windows along the lower story.

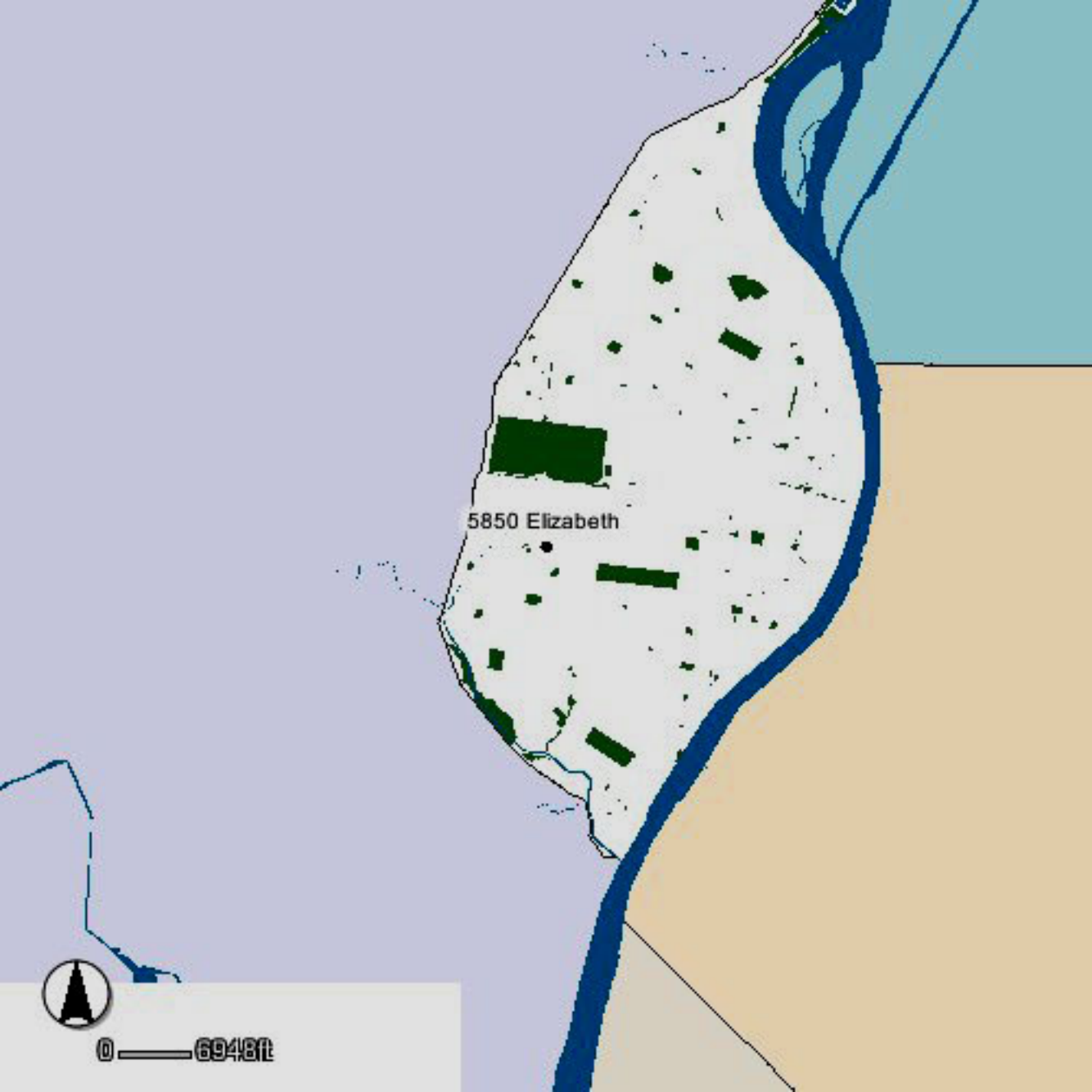
5850 Elizabeth
0
6948ft

ELIZABETH AVE
59TH ST
HAMPTON AVE
5850 Elizabeth
59TH ST
0
86ft

Electrical Workers
LOCAL ONE

MISSOURI DEPARTMENT OF NATURAL RESOURCES
STATE HISTORIC PRESERVATION OFFICE, P.O. Box 176, Jefferson City, MO 65102

ARCHITECTURAL/HISTORIC INVENTORY FORM

1. Survey no.	2. Survey name:
SLC-AS-047	Thematic Survey of Midcentury Modern Movement Nonresidential Architecture in St. Louis

3. County:	4. Address:
St. Louis [Independent City]	**5851 ELIZABETH AV**
Alternate address if applicable	

5. City/State:	6. UTM:		or: LAT		7. Township/Range/Section:
St. Louis [Independent City], M			LONG:		T: R: S: N/A

8. Historic Name (if known):	9. Present/other name (if known):

10. Ownership:	11a. Historic Use (if known):	11b. Current Use:

HISTORICAL DATA

12. Construction date:	1958	15. Architect:	18. Previously surveyed? ☐ Cite survey name in box 22 cont. (page 3)
Major addition/alteration date:			
13. Significant date/period:			
		16. Builder/contractor:	19. On National Register? Cite nomination name in box 22 cont. (page 3)
14. Area(s) of significance:			
		17. Original or significant owner:	20. National Register eligible?
			Historic District Potential? ☐
21. History and significance on continuation page. ☐		22. Sources of information on continuation page. ☐	Name of Potential District?

ARCHITECTURAL INFORMATIO

23. Category of Property:	30. Roof Material:	37. Windows: Type:
24. Vernacular or property type:	31. Chimney placement:	Panes
Office in Front of Other Use		38. Acreage (rural): Visible from public road? ☐
25. Architectural style:	32. Structural system:	
Modern Movements		39. Changes: (describe in box 41 cont.)
26. Plan Shape:		☐ Addition Date(s)
	33. Exterior wall cladding:	☐ Altered Date(s):
27. Number of Stories:		☐ Moved Date(s):
	34. Foundation Material:	☐ Other Date(s)
		Endangered by:
28. No. of bays (1st floor)	35. Basement type:	40. No. outbuildings (describe in box 40 cont.):
29. Roof Type:	36. Front Porch Type:	41. Further description of building features and associated resources on continuation page. ☐

OTHER

42: Current Owner/address:	43. Inventory form prepared by (name):	44. Survey date:
ROMA GROCERY CO		45. Date of revisions:
5851 ELIZABETH AVE	Additional Information/revisions by:	
ST LOUIS MO 63110		Survey Category: ☐ RLS ☐ ILS ☐ Significant Properties Lis

FOR SHPO USE:

Date entered in inventory:	Level of survey: ☐ reconnaissance ☐ intensive	Additional research? ☐ yes ☐ no
National Register Status: ☐ listed ☐ in listed district	Other:	
Name:		
☐ pending listing ☐ not eligible		
☐ eligible(district) ☐ eligible (individually)		
☐ not determined		

ARCHITECTURAL/HISTORIC INVENTORY FORM

5851 ELIZABETH AV

LOCATION MAP (include north arrow):	SITE MAP/PLAN (include north arrow):

Insert photograph of primary structure on property:

Photo 1:	Photo 2:
Description:	Description:
Date: CD No.: Image No.	Date: CD No.: Image No.

Photographer:	
Main Photo:	Images2012\CompleteSurveyPhotos\Elizabeth5851.jpg

5851 ELIZABETH AV

21.(cont.) History:and significance. Expand box as necessary or add continuation pages.

22. (cont.) Sources of information. Expand box as necessary or add continuation pages.

40. (cont.) Description of environment and outbuilding. Expand box as necessary or add continuation pages.

41. (cont.) Description of primary resource. Expand box as necessary, or add continuation pages.

Imo's Pizza Manufacturing Plant. Office block is variegated brick veneer with projecting brick stringcourses, topped with heavy cast concrete parapet and corner pilasters. North ell has banded windows and projecting eaves. Large truck dock behind.

IMO'S
IMO'S

MISSOURI DEPARTMENT OF NATURAL RESOURCES
STATE HISTORIC PRESERVATION OFFICE, P.O. Box 176, Jefferson City, MO 65102

ARCHITECTURAL/HISTORIC INVENTORY FORM

1. Survey no.	2. Survey name:
SLC-AS-047-0057	Thematic Survey of Midcentury Modern Movement Nonresidential Architecture in St. Louis

3. County:	4. Address:
St. Louis [Independent City]	**5901 ELIZABETH AV**
Alternate address if applicable	

5. City/State:	6. UTM:		or:	LAT	38:36:54.07	7. Township/Range/Section:
St. Louis [Independent City], M				LONG:	90:17:10.61	T: R: S: N/A

8. Historic Name (if known):	9. Present/other name (if known):
	Weinhardt Party Rentals

10. Ownership:	11a. Historic Use (if known):	11b. Current Use:
Private	Commerce Trade	

HISTORICAL DATA

12. Construction date:	1957	15. Architect:	18. Previously surveyed? ☐ Cite survey name in box 22 cont. (page 3)
Major addition/alteration date:	N/A	Undetermined	
13. Significant date/period:			
1957		16. Builder/contractor:	19. On National Register? Cite nomination name in box 22 cont. (page 3)
14. Area(s) of significance:		Undetermined	
To be determined			
		17. Original or significant owner:	20. National Register eligible?
		Undetermined	Not determined
21. History and significance on continuation page. ☐			Historic District Potential? ☐
		22. Sources of information on continuation page. ☐	Name of Potential District?

ARCHITECTURAL INFORMATIO

23. Category of Property:	30. Roof Material:	37. Windows:	Historic
Building	Undetermined	Type:	Fixed
24. Vernacular or property type:	31. Chimney placement:	Panes	1/1, lower pane is awning
Office in Front of Other Use	None	38. Acreage (rural):	
25. Architectural style:	32. Structural system:	Visible from public road?	☑
Modern Movements	Reinforced Concrete	39. Changes: (describe in box 41 cont.)	
26. Plan Shape:		☐ Addition	Date(s)
Rectangular Short St. Fac	33. Exterior wall cladding:	☐ Altered	Date(s):
27. Number of Stories:	Brick	☐ Moved	Date(s):
1-story	34. Foundation Material:	☐ Other	Date(s)
	Concrete	Endangered by:	
28. No. of bays (1st floor)	35. Basement type:	40. No. outbuildings (describe in box 40 cont.):	
2	Undetermined		
29. Roof Type:	36. Front Porch Type:	41. Further description of building features and associated resources on continuation page. ☑	
Flat	N/A		

OTHER

42: Current Owner/address:	43. Inventory form prepared by (name):	44. Survey date:
D L W ENTERPRISES LLC	Patience Stuart	
	Peter Meijer Architect, PC	45. Date of revisions:
11601 MANCHESTER RD	Additional Information/revisions by:	
DES PERES MO 63131		Survey Category:
FOR SHPO USE:		☑ RLS ☐ ILS ☐ Significant Properties Lis

Date entered in inventory:	Level of survey: ☐ reconnaissance ☐ intensive	Additional research? ☐ yes ☐ no
National Register Status: ☐ listed ☐ in listed district	Other:	
Name:		
☐ pending listing ☐ not eligible		
☐ eligible(district) ☐ eligible (individually)		
☐ not determined		

ARCHITECTURAL/HISTORIC INVENTORY FORM

5901 ELIZABETH AV

LOCATION MAP (include north arrow):	SITE MAP/PLAN (include north arrow):

Insert photograph of primary structure on property:

Photo 1:	Photo 2:
Description:	Description:
Date: CD No.: Image No.	Date: CD No.: Image No.

Photographer:	PMA
Main Photo:	Images2012\5901 ELIZABETH AV.JPG

5901 ELIZABETH AV

21.(cont.) History:and significance. Expand box as necessary or add continuation pages.

22. (cont.) Sources of information. Expand box as necessary or add continuation pages.

No building permits were found for this property.

40. (cont.) Description of environment and outbuilding. Expand box as necessary or add continuation pages.

41. (cont.) Description of primary resource. Expand box as necessary, or add continuation pages.

The Weinhardt Party Rentals building is a single-story rectangular building with a flat roof and brick and concrete cladding. The primary façade features a row of double-paned recessed, vertical windows. The entry is recessed within concrete block cladding, extending up to create a "false front" projecting above the roofline. Painted signage adornes the concrete façade.

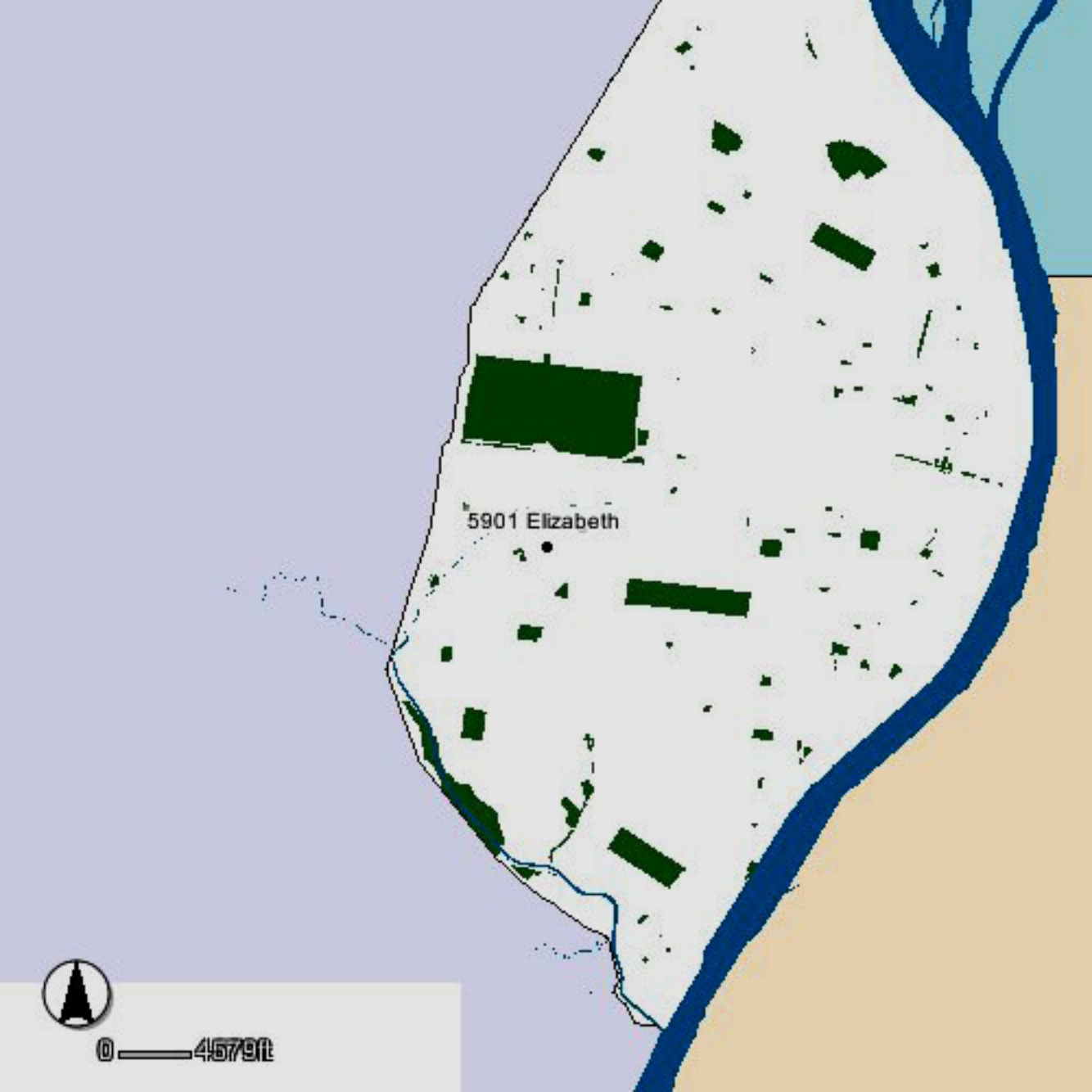
5901 Elizabeth
0
4579ft

5901 Elizabeth
ELIZABETH AVE
59TH ST
59TH ST
0
67ft

Weinhardt
PARTY
RENTALS

Weinhardt PARTY RENTALS
5901
Weinhardt
PARTY
RENTALS
Weinhardt PARTY RENTALS

MISSOURI DEPARTMENT OF NATURAL RESOURCES
STATE HISTORIC PRESERVATION OFFICE, P.O. Box 176, Jefferson City, MO 65102

ARCHITECTURAL/HISTORIC INVENTORY FORM

1. Survey no.	2. Survey name:
SLC-AS-047	Thematic Survey of Midcentury Modern Movement Nonresidential Architecture in St. Louis

3. County:	4. Address:
St. Louis [Independent City]	**3361 ELLENDALE AV**
Alternate address if applicable	

5. City/State:	6. UTM:		or: LAT		7. Township/Range/Section:
St. Louis [Independent City], M			LONG:		T: R: S: N/A

8. Historic Name (if known):	9. Present/other name (if known):

10. Ownership:	11a. Historic Use (if known):	11b. Current Use:

HISTORICAL DATA

12. Construction date:	1960	15. Architect:	18. Previously surveyed? ☐ Cite survey name in box 22 cont. (page 3)
Major addition/alteration date:			
13. Significant date/period:			
		16. Builder/contractor:	19. On National Register? Cite nomination name in box 22 cont. (page 3)
14. Area(s) of significance:			
		17. Original or significant owner:	20. National Register eligible?
			Historic District Potential? ☐
21. History and significance on continuation page. ☐		22. Sources of information on continuation page. ☐	Name of Potential District?

ARCHITECTURAL INFORMATIO

23. Category of Property:	30. Roof Material:	37. Windows:
		Type:
24. Vernacular or property type:	31. Chimney placement:	Panes
1-Story Commercial		38. Acreage (rural):
25. Architectural style:	32. Structural system:	Visible from public road? ☐
Modern Movements		39. Changes: (describe in box 41 cont.)
26. Plan Shape:		☐ Addition Date(s)
	33. Exterior wall cladding:	☐ Altered Date(s):
27. Number of Stories:		☐ Moved Date(s):
	34. Foundation Material:	☐ Other Date(s)
		Endangered by:
28. No. of bays (1st floor)	35. Basement type:	40. No. outbuildings (describe in box 40 cont.):
29. Roof Type:	36. Front Porch Type:	41. Further description of building features and associated resources on continuation page. ☐

OTHER

42: Current Owner/address:	43. Inventory form prepared by (name):	44. Survey date:
PUPILLO, JOSEPH J		
		45. Date of revisions:
605 KEHRS MILL RD	Additional Information/revisions by:	
BALLWIN MO 63011		Survey Category:
FOR SHPO USE:		☐ RLS ☐ ILS ☐ Significant Properties Lis

Date entered in inventory:	Level of survey: ☐ reconnaissance ☐ intensive	Additional research? ☐ yes ☐ no
National Register Status: ☐ listed ☐ in listed district	Other:	
Name:		
☐ pending listing ☐ not eligible		
☐ eligible(district) ☐ eligible (individually)		
☐ not determined		

ARCHITECTURAL/HISTORIC INVENTORY FORM

3361 ELLENDALE AV

LOCATION MAP (include north arrow):	SITE MAP/PLAN (include north arrow):

Insert photograph of primary structure on property:

Photo 1:	Photo 2:
Description:	Description:
Date: CD No.: Image No.	Date: CD No.: Image No.

Photographer:	
Main Photo:	Images2012\CompleteSurveyPhotos\Ellendale3361.jpg

3361 ELLENDALE AV

21.(cont.) History:and significance. Expand box as necessary or add continuation pages.

22. (cont.) Sources of information. Expand box as necessary or add continuation pages.

40. (cont.) Description of environment and outbuilding. Expand box as necessary or add continuation pages.

41. (cont.) Description of primary resource. Expand box as necessary, or add continuation pages.

Pupillo Construction. one-story non-descript office.

UTILITY
WORK
AHEAD

MISSOURI DEPARTMENT OF NATURAL RESOURCES
STATE HISTORIC PRESERVATION OFFICE, P.O. Box 176, Jefferson City, MO 65102

ARCHITECTURAL/HISTORIC INVENTORY FORM

1. Survey no.	2. Survey name:
SLC-AS-047	Thematic Survey of Midcentury Modern Movement Nonresidential Architecture in St. Louis

3. County:	4. Address:
St. Louis [Independent City]	**5951 ELMBANK AV**
Alternate address if applicable	

5. City/State:	6. UTM:		or: LAT		7. Township/Range/Section:
St. Louis [Independent City], M			LONG:		T: R: S: N/A

8. Historic Name (if known):	9. Present/other name (if known):

10. Ownership:	11a. Historic Use (if known):	11b. Current Use:

HISTORICAL DATA

12. Construction date:	1953	15. Architect:	18. Previously surveyed? ☐ Cite survey name in box 22 cont. (page 3)
Major addition/alteration date:	1999		
13. Significant date/period:			
		16. Builder/contractor:	19. On National Register? Cite nomination name in box 22 cont. (page 3)
14. Area(s) of significance:			
		17. Original or significant owner:	20. National Register eligible?
			Historic District Potential? ☐
21. History and significance on continuation page. ☐		22. Sources of information on continuation page. ☐	Name of Potential District?

ARCHITECTURAL INFORMATIO

23. Category of Property:	30. Roof Material:	37. Windows:
		Type:
24. Vernacular or property type:	31. Chimney placement:	Panes
Other-Note in Comments		38. Acreage (rural):
25. Architectural style:	32. Structural system:	Visible from public road? ☐
Modern Movements		39. Changes: (describe in box 41 cont.)
26. Plan Shape:		☐ Addition Date(s)
	33. Exterior wall cladding:	☐ Altered Date(s):
27. Number of Stories:		☐ Moved Date(s):
	34. Foundation Material:	☐ Other Date(s)
		Endangered by:
28. No. of bays (1st floor)	35. Basement type:	40. No. outbuildings (describe in box 40 cont.):
29. Roof Type:	36. Front Porch Type:	41. Further description of building features and associated resources on continuation page. ☐

OTHER

42: Current Owner/address:	43. Inventory form prepared by (name):	44. Survey date:
THE ALBERICI GROUP INC		
		45. Date of revisions:
8800 PAGE AVE	Additional Information/revisions by:	
ST LOUIS MO 63114		Survey Category: ☐ RLS ☐ ILS ☐ Significant Properties Lis

FOR SHPO USE:

Date entered in inventory:	Level of survey: ☐ reconnaissance ☐ intensive	Additional research? ☐ yes ☐ no
National Register Status: ☐ listed ☐ in listed district	Other:	
Name:		
☐ pending listing ☐ not eligible		
☐ eligible(district) ☐ eligible (individually)		
☐ not determined		

ARCHITECTURAL/HISTORIC INVENTORY FORM

5951 ELMBANK AV

LOCATION MAP (include north arrow):	SITE MAP/PLAN (include north arrow):

Insert photograph of primary structure on property:

Photo 1:	Photo 2:
Description:	Description:
Date: CD No.: Image No.	Date: CD No.: Image No.

Photographer:	
Main Photo:	Images2012\CompleteSurveyPhotos\Elmabank5951.JPG

ARCHITECTURAL/HISTORIC INVENTORY FORM

5951 ELMBANK AV

21.(cont.) History:and significance. Expand box as necessary or add continuation pages.

22. (cont.) Sources of information. Expand box as necessary or add continuation pages.

40. (cont.) Description of environment and outbuilding. Expand box as necessary or add continuation pages.

41. (cont.) Description of primary resource. Expand box as necessary, or add continuation pages.

Several large scale metail buildings. Utility?

For after hour access, please contact security at...
314.550.7725
NO TRESPASSING
NO THRU TRAFFIC
FOR EMERGENCY CONTACT SECURITY
314.550.7725

MISSOURI DEPARTMENT OF NATURAL RESOURCES
STATE HISTORIC PRESERVATION OFFICE, P.O. Box 176, Jefferson City, MO 65102

ARCHITECTURAL/HISTORIC INVENTORY FORM

1. Survey no.	2. Survey name:
SLC-AS-047	Thematic Survey of Midcentury Modern Movement Nonresidential Architecture in St. Louis

3. County:	4. Address:
St. Louis [Independent City]	**5341 EMERSON AV**
Alternate address if applicable	

5. City/State:	6. UTM:		or: LAT		7. Township/Range/Section:
St. Louis [Independent City], M			LONG:		T: R: S: N/A

8. Historic Name (if known):	9. Present/other name (if known):

10. Ownership:	11a. Historic Use (if known):	11b. Current Use:

HISTORICAL DATA

12. Construction date:	1962	15. Architect:	18. Previously surveyed? ☐ Cite survey name in box 22 cont. (page 3)
Major addition/alteration date:	1970		
13. Significant date/period:			
		16. Builder/contractor:	19. On National Register? Cite nomination name in box 22 cont. (page 3)
14. Area(s) of significance:			
		17. Original or significant owner:	20. National Register eligible?
			Historic District Potential? ☐
21. History and significance on continuation page. ☐		22. Sources of information on continuation page. ☐	Name of Potential District?

ARCHITECTURAL INFORMATIO

23. Category of Property:	30. Roof Material:	37. Windows:
		Type:
24. Vernacular or property type:	31. Chimney placement:	Panes
School		38. Acreage (rural):
25. Architectural style:	32. Structural system:	Visible from public road? ☐
Modern Movements		39. Changes: (describe in box 41 cont.)
26. Plan Shape:		☐ Addition Date(s)
	33. Exterior wall cladding:	☐ Altered Date(s):
27. Number of Stories:		☐ Moved Date(s):
	34. Foundation Material:	☐ Other Date(s)
		Endangered by:
28. No. of bays (1st floor)	35. Basement type:	40. No. outbuildings (describe in box 40 cont.):
29. Roof Type:	36. Front Porch Type:	41. Further description of building features and associated resources on continuation page. ☐

OTHER

42: Current Owner/address:	43. Inventory form prepared by (name):	44. Survey date:
SAN FRANCISCO TEMPLE COMPLEX CHRISTIAN ASSEMBLY		45. Date of revisions:
10191 HALLS FERRY RD	Additional Information/revisions by:	
ST LOUIS MO 63136		Survey Category: ☐ RLS ☐ ILS ☐ Significant Properties Lis

FOR SHPO USE:

Date entered in inventory:	Level of survey: ☐ reconnaissance ☐ intensive	Additional research? ☐ yes ☐ no
National Register Status: ☐ listed ☐ in listed district	Other:	
Name:		
☐ pending listing ☐ not eligible		
☐ eligible(district) ☐ eligible (individually)		
☐ not determined		

ARCHITECTURAL/HISTORIC INVENTORY FORM

5341 EMERSON AV

LOCATION MAP (include north arrow):	SITE MAP/PLAN (include north arrow):

Insert photograph of primary structure on property:

Photo 1:	Photo 2:
Description:	Description:
Date: CD No.: Image No.	Date: CD No.: Image No.

Photographer:	
Main Photo:	Images2012\CompleteSurveyPhotos\Emerson5341.jpg

5341 EMERSON AV

21.(cont.) History:and significance. Expand box as necessary or add continuation pages.

22. (cont.) Sources of information. Expand box as necessary or add continuation pages.

40. (cont.) Description of environment and outbuilding. Expand box as necessary or add continuation pages.

41. (cont.) Description of primary resource. Expand box as necessary, or add continuation pages.

Two-story Brick school? bBuilding is not of modern design. Several simple metal buidlings are located at the rear of the property.

MISSOURI DEPARTMENT OF NATURAL RESOURCES
STATE HISTORIC PRESERVATION OFFICE, P.O. Box 176, Jefferson City, MO 65102

ARCHITECTURAL/HISTORIC INVENTORY FORM

1. Survey no.	2. Survey name:
SLC-AS-047	Thematic Survey of Midcentury Modern Movement Nonresidential Architecture in St. Louis

3. County:	4. Address:
St. Louis [Independent City]	**3738 ENRIGHT AV**
Alternate address if applicable	

5. City/State:	6. UTM:		or: LAT		7. Township/Range/Section:
St. Louis [Independent City], M			LONG:		T: R: S: N/A

8. Historic Name (if known):	9. Present/other name (if known):

10. Ownership:	11a. Historic Use (if known):	11b. Current Use:

HISTORICAL DATA

12. Construction date:	1950	15. Architect:	18. Previously surveyed? ☐ Cite survey name in box 22 cont. (page 3)
Major addition/alteration date:			
13. Significant date/period:			
		16. Builder/contractor:	19. On National Register? Cite nomination name in box 22 cont. (page 3)
14. Area(s) of significance:			
		17. Original or significant owner:	20. National Register eligible?
			Historic District Potential? ☐
21. History and significance on continuation page. ☐		22. Sources of information on continuation page. ☐	Name of Potential District?

ARCHITECTURAL INFORMATIO

23. Category of Property:	30. Roof Material:	37. Windows:
		Type:
24. Vernacular or property type:	31. Chimney placement:	Panes
1-Story Commercial		38. Acreage (rural):
25. Architectural style:	32. Structural system:	Visible from public road? ☐
Modern Movements		39. Changes: (describe in box 41 cont.)
26. Plan Shape:		☐ Addition Date(s)
	33. Exterior wall cladding:	☐ Altered Date(s):
27. Number of Stories:		☐ Moved Date(s):
	34. Foundation Material:	☐ Other Date(s)
		Endangered by:
28. No. of bays (1st floor)	35. Basement type:	40. No. outbuildings (describe in box 40 cont.):
29. Roof Type:	36. Front Porch Type:	41. Further description of building features and associated resources on continuation page. ☐

OTHER

42: Current Owner/address:	43. Inventory form prepared by (name):	44. Survey date:
GRAND CENTER INC		
		45. Date of revisions:
3526 WASHINGTON 2ND FL	Additional Information/revisions by:	
ST LOUIS MO 63103		Survey Category: ☐ RLS ☐ ILS ☐ Significant Properties Lis

FOR SHPO USE:

Date entered in inventory:	Level of survey: ☐ reconnaissance ☐ intensive	Additional research? ☐ yes ☐ no
National Register Status: ☐ listed ☐ in listed district	Other:	
Name:		
☐ pending listing ☐ not eligible		
☐ eligible(district) ☐ eligible (individually)		
☐ not determined		

ARCHITECTURAL/HISTORIC INVENTORY FORM

3738 ENRIGHT AV

LOCATION MAP (include north arrow):	SITE MAP/PLAN (include north arrow):

Insert photograph of primary structure on property:

Photo 1:	Photo 2:
Description:	Description:
Date: CD No.: Image No.	Date: CD No.: Image No.

Photographer:	
Main Photo:	Images2012\CompleteSurveyPhotos\Enright3738.JPG

3738 ENRIGHT AV

21.(cont.) History:and significance. Expand box as necessary or add continuation pages.

22. (cont.) Sources of information. Expand box as necessary or add continuation pages.

40. (cont.) Description of environment and outbuilding. Expand box as necessary or add continuation pages.

41. (cont.) Description of primary resource. Expand box as necessary, or add continuation pages.

utilitarian brick box on parking lot site;

PARK
45 DEGREE
ANGLE

MISSOURI DEPARTMENT OF NATURAL RESOURCES
STATE HISTORIC PRESERVATION OFFICE, P.O. Box 176, Jefferson City, MO 65102

ARCHITECTURAL/HISTORIC INVENTORY FORM

1. Survey no.	2. Survey name:
SLC-AS-047	Thematic Survey of Midcentury Modern Movement Nonresidential Architecture in St. Louis

3. County:	4. Address:
St. Louis [Independent City]	**3934 ENRIGHT AV**
Alternate address if applicable	

5. City/State:	6. UTM:		or: LAT		7. Township/Range/Section:
St. Louis [Independent City], M			LONG:		T: R: S: N/A

8. Historic Name (if known):	9. Present/other name (if known):

10. Ownership:	11a. Historic Use (if known):	11b. Current Use:

HISTORICAL DATA

12. Construction date:	1960	15. Architect:	18. Previously surveyed? ☐ Cite survey name in box 22 cont. (page 3)
Major addition/alteration date:			
13. Significant date/period:			
		16. Builder/contractor:	19. On National Register? Cite nomination name in box 22 cont. (page 3)
14. Area(s) of significance:			
		17. Original or significant owner:	20. National Register eligible?
			Historic District Potential? ☐
21. History and significance on continuation page. ☐		22. Sources of information on continuation page. ☐	Name of Potential District?

ARCHITECTURAL INFORMATIO

23. Category of Property:	30. Roof Material:	37. Windows: Type:
24. Vernacular or property type:	31. Chimney placement:	Panes
Other-Note in Comments		38. Acreage (rural): Visible from public road? ☐
25. Architectural style:	32. Structural system:	
Modern Movements		39. Changes: (describe in box 41 cont.)
26. Plan Shape:		☐ Addition Date(s)
	33. Exterior wall cladding:	☐ Altered Date(s):
27. Number of Stories:		☐ Moved Date(s):
	34. Foundation Material:	☐ Other Date(s)
		Endangered by:
28. No. of bays (1st floor)	35. Basement type:	40. No. outbuildings (describe in box 40 cont.):
29. Roof Type:	36. Front Porch Type:	41. Further description of building features and associated resources on continuation page. ☐

OTHER

42: Current Owner/address:	43. Inventory form prepared by (name):	44. Survey date:
BITTLE, SHAWN P & PAULA N		45. Date of revisions:
6301 SUTHERLAND AVE	Additional Information/revisions by:	
ST LOUIS MO 63109		Survey Category: ☐ RLS ☐ ILS ☐ Significant Properties Lis

FOR SHPO USE:

Date entered in inventory:	Level of survey: ☐ reconnaissance ☐ intensive	Additional research? ☐ yes ☐ no
National Register Status: ☐ listed ☐ in listed district	Other:	
Name:		
☐ pending listing ☐ not eligible		
☐ eligible(district) ☐ eligible (individually)		
☐ not determined		

ARCHITECTURAL/HISTORIC INVENTORY FORM

3934 ENRIGHT AV

LOCATION MAP (include north arrow):	SITE MAP/PLAN (include north arrow):

Insert photograph of primary structure on property:

Photo 1:	Photo 2:
Description:	Description:
Date: CD No.: Image No.	Date: CD No.: Image No.

Photographer:	
Main Photo:	Images2012\CompleteSurveyPhotos\Enright3934.JPG

3934 ENRIGHT AV

21.(cont.) History:and significance. Expand box as necessary or add continuation pages.

22. (cont.) Sources of information. Expand box as necessary or add continuation pages.

40. (cont.) Description of environment and outbuilding. Expand box as necessary or add continuation pages.

41. (cont.) Description of primary resource. Expand box as necessary, or add continuation pages.

Fire Station #28. Simple red brick, two-story, single garage bay.

FIRE STATION 26
3934

MISSOURI DEPARTMENT OF NATURAL RESOURCES
STATE HISTORIC PRESERVATION OFFICE, P.O. Box 176, Jefferson City, MO 65102

ARCHITECTURAL/HISTORIC INVENTORY FORM

1. Survey no.	2. Survey name:
SLC-AS-047	Thematic Survey of Midcentury Modern Movement Nonresidential Architecture in St. Louis

3. County:	4. Address:
St. Louis [Independent City]	**4300-16 ENRIGHT AV**
Alternate address if applicable	

5. City/State:	6. UTM:		or: LAT		7. Township/Range/Section:
St. Louis [Independent City], M			LONG:		T: R: S: N/A

8. Historic Name (if known):	9. Present/other name (if known):

10. Ownership:	11a. Historic Use (if known):	11b. Current Use:

HISTORICAL DATA

12. Construction date:	1958	15. Architect:	18. Previously surveyed? ☐ Cite survey name in box 22 cont. (page 3)
Major addition/alteration date:			
13. Significant date/period:			
		16. Builder/contractor:	19. On National Register? Cite nomination name in box 22 cont. (page 3)
14. Area(s) of significance:			
		17. Original or significant owner:	20. National Register eligible?
			Historic District Potential? ☐
21. History and significance on continuation page. ☐		22. Sources of information on continuation page. ☐	Name of Potential District?

ARCHITECTURAL INFORMATIO

23. Category of Property:	30. Roof Material:	37. Windows:
		Type:
24. Vernacular or property type:	31. Chimney placement:	Panes
School		38. Acreage (rural):
25. Architectural style:	32. Structural system:	Visible from public road? ☐
Modern Movements		39. Changes: (describe in box 41 cont.)
26. Plan Shape:		☐ Addition Date(s)
	33. Exterior wall cladding:	☐ Altered Date(s):
27. Number of Stories:		☐ Moved Date(s):
	34. Foundation Material:	☐ Other Date(s)
		Endangered by:
28. No. of bays (1st floor)	35. Basement type:	40. No. outbuildings (describe in box 40 cont.):
29. Roof Type:	36. Front Porch Type:	41. Further description of building features and associated resources on continuation page. ☐

OTHER

42: Current Owner/address:	43. Inventory form prepared by (name):	44. Survey date:
FERRIER HARRIS RESIDENTIAL CARE KIDS PALACE DEV CENTER INC		45. Date of revisions:
4317 E BELLE	Additional Information/revisions by:	
ST LOUIS MO 63108		Survey Category: ☐ RLS ☐ ILS ☐ Significant Properties Lis

FOR SHPO USE:

Date entered in inventory:	Level of survey: ☐ reconnaissance ☐ intensive	Additional research? ☐ yes ☐ no
National Register Status: ☐ listed ☐ in listed district	Other:	
Name:		
☐ pending listing ☐ not eligible		
☐ eligible(district) ☐ eligible (individually)		
☐ not determined		

ARCHITECTURAL/HISTORIC INVENTORY FORM

4300-16 ENRIGHT AV

LOCATION MAP (include north arrow):	SITE MAP/PLAN (include north arrow):

Insert photograph of primary structure on property:

Photo 1:	Photo 2:
Description:	Description:
Date: CD No.: Image No.	Date: CD No.: Image No.

Photographer:	
Main Photo:	Images2012\CompleteSurveyPhotos\Enright4300.JPG

4300-16 ENRIGHT AV

21.(cont.) History:and significance. Expand box as necessary or add continuation pages.

22. (cont.) Sources of information. Expand box as necessary or add continuation pages.

40. (cont.) Description of environment and outbuilding. Expand box as necessary or add continuation pages.

41. (cont.) Description of primary resource. Expand box as necessary, or add continuation pages.

1-story brick school. Some detail around front door. Simple form and little detail.

WARNING ON THIS BLOCK

MISSOURI DEPARTMENT OF NATURAL RESOURCES
STATE HISTORIC PRESERVATION OFFICE, P.O. Box 176, Jefferson City, MO 65102

ARCHITECTURAL/HISTORIC INVENTORY FORM

1. Survey no.	2. Survey name:
SLC-AS-047	Thematic Survey of Midcentury Modern Movement Nonresidential Architecture in St. Louis

3. County:	4. Address:
St. Louis [Independent City]	**5331 ENRIGHT AV**
Alternate address if applicable	

5. City/State:	6. UTM:		or: LAT		7. Township/Range/Section:
St. Louis [Independent City], M			LONG:		T: R: S: N/A

8. Historic Name (if known):	9. Present/other name (if known):

10. Ownership:	11a. Historic Use (if known):	11b. Current Use:

HISTORICAL DATA

12. Construction date:	1960	15. Architect:	18. Previously surveyed? ☐ Cite survey name in box 22 cont. (page 3)
Major addition/alteration date:			
13. Significant date/period:			
		16. Builder/contractor:	19. On National Register? Cite nomination name in box 22 cont. (page 3)
14. Area(s) of significance:			
		17. Original or significant owner:	20. National Register eligible?
			Historic District Potential? ☐
21. History and significance on continuation page. ☐		22. Sources of information on continuation page. ☐	Name of Potential District?

ARCHITECTURAL INFORMATIO

23. Category of Property:	30. Roof Material:	37. Windows:
		Type:
24. Vernacular or property type:	31. Chimney placement:	Panes
Office Building		38. Acreage (rural):
25. Architectural style:	32. Structural system:	Visible from public road? ☐
Modern Movements		39. Changes: (describe in box 41 cont.)
26. Plan Shape:		☐ Addition Date(s)
	33. Exterior wall cladding:	☐ Altered Date(s):
27. Number of Stories:		☐ Moved Date(s):
	34. Foundation Material:	☐ Other Date(s)
		Endangered by:
28. No. of bays (1st floor)	35. Basement type:	40. No. outbuildings (describe in box 40 cont.):
29. Roof Type:	36. Front Porch Type:	41. Further description of building features and associated resources on continuation page. ☐

OTHER

42: Current Owner/address:	43. Inventory form prepared by (name):	44. Survey date:
ROBERTS BLOSSOM HOUSE LLC		
		45. Date of revisions:
1408 N KINGSHIGHWAY STE 300	Additional Information/revisions by:	
ST LOUIS MO 63113		Survey Category: ☐ RLS ☐ ILS ☐ Significant Properties Lis

FOR SHPO USE:

Date entered in inventory:	Level of survey: ☐ reconnaissance ☐ intensive	Additional research? ☐ yes ☐ no
National Register Status: ☐ listed ☐ in listed district	Other:	
Name:		
☐ pending listing ☐ not eligible		
☐ eligible(district) ☐ eligible (individually)		
☐ not determined		

ARCHITECTURAL/HISTORIC INVENTORY FORM

5331 ENRIGHT AV

LOCATION MAP (include north arrow):	SITE MAP/PLAN (include north arrow):

Insert photograph of primary structure on property:

Photo 1:	Photo 2:
Description:	Description:
Date: CD No.: Image No.	Date: CD No.: Image No.

Photographer:	
Main Photo:	Images2012\CompleteSurveyPhotos\Enright5331a.jpg.JPG

5331 ENRIGHT AV

21.(cont.) History:and significance. Expand box as necessary or add continuation pages.

22. (cont.) Sources of information. Expand box as necessary or add continuation pages.

40. (cont.) Description of environment and outbuilding. Expand box as necessary or add continuation pages.

41. (cont.) Description of primary resource. Expand box as necessary, or add continuation pages.

MCM is a one story brick addition off rear of original historic House. Windows and doors removed.

MISSOURI DEPARTMENT OF NATURAL RESOURCES
STATE HISTORIC PRESERVATION OFFICE, P.O. Box 176, Jefferson City, MO 65102

ARCHITECTURAL/HISTORIC INVENTORY FORM

1. Survey no.	2. Survey name:
SLC-AS-047	Thematic Survey of Midcentury Modern Movement Nonresidential Architecture in St. Louis

3. County:	4. Address:
St. Louis [Independent City]	**523 E ESPENSCHIED ST**
Alternate address if applicable	

5. City/State:	6. UTM:		or: LAT		7. Township/Range/Section:
St. Louis [Independent City], M			LONG:		T: R: S: N/A

8. Historic Name (if known):	9. Present/other name (if known):

10. Ownership:	11a. Historic Use (if known):	11b. Current Use:

HISTORICAL DATA

12. Construction date:	1972	15. Architect:	18. Previously surveyed? ☐ Cite survey name in box 22 cont. (page 3)
Major addition/alteration date:			
13. Significant date/period:			
		16. Builder/contractor:	19. On National Register? Cite nomination name in box 22 cont. (page 3)
14. Area(s) of significance:			
		17. Original or significant owner:	20. National Register eligible?
			Historic District Potential? ☐
21. History and significance on continuation page. ☐		22. Sources of information on continuation page. ☐	Name of Potential District?

ARCHITECTURAL INFORMATIO

23. Category of Property:	30. Roof Material:	37. Windows:
		Type:
24. Vernacular or property type:	31. Chimney placement:	Panes
Industrial/Warehouse		38. Acreage (rural):
25. Architectural style:	32. Structural system:	Visible from public road? ☐
Modern Movements		39. Changes: (describe in box 41 cont.)
26. Plan Shape:		☐ Addition Date(s)
	33. Exterior wall cladding:	☐ Altered Date(s):
27. Number of Stories:		☐ Moved Date(s):
	34. Foundation Material:	☐ Other Date(s)
		Endangered by:
28. No. of bays (1st floor)	35. Basement type:	40. No. outbuildings (describe in box 40 cont.):
29. Roof Type:	36. Front Porch Type:	41. Further description of building features and associated resources on continuation page. ☐

OTHER

42: Current Owner/address:	43. Inventory form prepared by (name):	44. Survey date:
ST LOUIS MARINE TERMINAL LLC		
		45. Date of revisions:
P O BOX 31819	Additional Information/revisions by:	
ST LOUIS MO 63131		Survey Category:
FOR SHPO USE:		☐ RLS ☐ ILS ☐ Significant Properties Lis

Date entered in inventory:	Level of survey: ☐ reconnaissance ☐ intensive	Additional research? ☐ yes ☐ no
National Register Status: ☐ listed ☐ in listed district	Other:	
Name:		
☐ pending listing ☐ not eligible		
☐ eligible(district) ☐ eligible (individually)		
☐ not determined		

ARCHITECTURAL/HISTORIC INVENTORY FORM

523 E ESPENSCHIED ST

LOCATION MAP (include north arrow):	SITE MAP/PLAN (include north arrow):

Insert photograph of primary structure on property:

Photo 1:	Photo 2:
Description:	Description:
Date: CD No.: Image No.	Date: CD No.: Image No.

Photographer:	
Main Photo:	Images2012\CompleteSurveyPhotos\Espenschied523.jpg

523 E ESPENSCHIED ST

21.(cont.) History:and significance. Expand box as necessary or add continuation pages.

22. (cont.) Sources of information. Expand box as necessary or add continuation pages.

40. (cont.) Description of environment and outbuilding. Expand box as necessary or add continuation pages.

41. (cont.) Description of primary resource. Expand box as necessary, or add continuation pages.

Prefab metal building with barrel roof. Vertical loading arms for trains.

KEEP OUT
NO TRESPASSING
PRIVATE PROPERTY

MISSOURI DEPARTMENT OF NATURAL RESOURCES
STATE HISTORIC PRESERVATION OFFICE, P.O. Box 176, Jefferson City, MO 65102

ARCHITECTURAL/HISTORIC INVENTORY FORM

1. Survey no.	2. Survey name:
SLC-AS-047	Thematic Survey of Modern Movement Architecture in St. Louis

3. County:	4. Address:
St. Louis [Independent City]	**32-40 N EUCLID AV**
Alternate address if applicable	

5. City/State:	6. UTM:		or: LAT		7. Township/Range/Section:
St. Louis, MO			LONG:		T: R: S: N/A

8. Historic Name (if known):	9. Present/other name (if known):

10. Ownership:	11a. Historic Use (if known):	11b. Current Use:

HISTORICAL DATA

12. Construction date:	15. Architect:	18. Previously surveyed? ☐ Cite survey name in box 22 cont. (page 3)
Major addition/alteration date:		
13. Significant date/period:		
	16. Builder/contractor:	19. On National Register? Cite nomination name in box 22 cont. (page 3)
14. Area(s) of significance:		
	17. Original or significant owner:	20. National Register eligible?
		Historic District Potential? ☐
21. History and significance on continuation page. ☐	22. Sources of information on continuation page. ☐	Name of Potential District?

ARCHITECTURAL INFORMATIO

23. Category of Property:	30. Roof Material:	37. Windows: Type:
24. Vernacular or property type:	31. Chimney placement:	Panes
1-Story Commercial		38. Acreage (rural): Visible from public road? ☐
25. Architectural style:	32. Structural system:	
Modern Movements		39. Changes: (describe in box 41 cont.)
26. Plan Shape:		☐ Addition Date(s)
	33. Exterior wall cladding:	☐ Altered Date(s):
27. Number of Stories:		☐ Moved Date(s):
	34. Foundation Material:	☐ Other Date(s)
		Endangered by:
28. No. of bays (1st floor)	35. Basement type:	40. No. outbuildings (describe in box 40 cont.):
29. Roof Type:	36. Front Porch Type:	41. Further description of building features and associated resources on continuation page. ☐

OTHER

42: Current Owner/address:	43. Inventory form prepared by (name):	44. Survey date:
EUCLID BUILDING, INC		45. Date of revisions:
9909 CLAYTON RD STE 224	Additional Information/revisions by:	
ST LOUIS MO 63124		Survey Category: ☐ RLS ☐ ILS ☐ Significant Properties Lis

FOR SHPO USE:

Date entered in inventory:	Level of survey: ☐ reconnaissance ☐ intensive	Additional research? ☐ yes ☐ no
National Register Status: ☐ listed ☐ in listed district	Other:	
Name:		
☐ pending listing ☐ not eligible		
☐ eligible(district) ☐ eligible (individually)		
☐ not determined		

ARCHITECTURAL/HISTORIC INVENTORY FORM

32-40 N EUCLID AV

LOCATION MAP (include north arrow):	SITE MAP/PLAN (include north arrow):

Insert photograph of primary structure on property:

Photo 1:	Photo 2:
Description:	Description:
Date: CD No.: Image No.	Date: CD No.: Image No.

Photographer:	
Main Photo:	Images2012\CompleteSurveyPhotos\EuclidN32.JPG

32-40 N EUCLID AV

21.(cont.) History:and significance. Expand box as necessary or add continuation pages.

22. (cont.) Sources of information. Expand box as necessary or add continuation pages.

40. (cont.) Description of environment and outbuilding. Expand box as necessary or add continuation pages.

41. (cont.) Description of primary resource. Expand box as necessary, or add continuation pages.

Looks like façade remodeling of red brick 1-story commercial; now cleaners

TIP TO
CLEANERS
TIP TOP

MISSOURI DEPARTMENT OF NATURAL RESOURCES
STATE HISTORIC PRESERVATION OFFICE, P.O. Box 176, Jefferson City, MO 65102

ARCHITECTURAL/HISTORIC INVENTORY FORM

1. Survey no.	SLC-AS-047-0058
2. Survey name:	Thematic Survey of Modern Movement Architecture in St. Louis
3. County:	St. Louis [Independent City]
4. Address:	**1130-46 N EUCLID AV**
Alternate address if applicable	
5. City/State:	St. Louis [Independent City], M
6. UTM:	or: LAT 38:39:25.06 LONG: 90:15:34.03
7. Township/Range/Section:	T: R: S: N/A
8. Historic Name (if known):	Undetermined
9. Present/other name (if known):	WASHINGTON MONTESSORI SCHOOL
10. Ownership:	Public
11a. Historic Use (if known):	Education
11b. Current Use:	

HISTORICAL DATA

12. Construction date:	1955
Major addition/alteration date:	N/A
13. Significant date/period:	1955
14. Area(s) of significance:	To be determined
15. Architect:	F. Ray Leimkuehler
16. Builder/contractor:	Robert Paulus
17. Original or significant owner:	Undetermined
18. Previously surveyed? ☐ Cite survey name in box 22 cont. (page 3)	
19. On National Register? Cite nomination name in box 22 cont. (page 3)	
20. National Register eligible?	Not determined
Historic District Potential?	☐
Name of Potential District?	
21. History and significance on continuation page.	☐
22. Sources of information on continuation page.	☐

ARCHITECTURAL INFORMATIO

23. Category of Property:	Building
24. Vernacular or property type:	School
25. Architectural style:	Modern Movements
26. Plan Shape:	Irregular
27. Number of Stories:	2 Stories
28. No. of bays (1st floor)	2
29. Roof Type:	Flat
30. Roof Material:	Undetermined
31. Chimney placement:	None
32. Structural system:	Reinforced Concrete
33. Exterior wall cladding:	Brick
34. Foundation Material:	Concrete
35. Basement type:	Undetermined
36. Front Porch Type:	N/A
37. Windows:	Historic
Type:	
Panes	
38. Acreage (rural):	
Visible from public road?	☑
39. Changes: (describe in box 41 cont.)	
☐ Addition	Date(s)
☐ Altered	Date(s):
☐ Moved	Date(s):
☐ Other	Date(s)
Endangered by:	
40. No. outbuildings (describe in box 40 cont.):	0
41. Further description of building features and associated resources on continuation page.	☑

OTHER

42: Current Owner/address:	B O E OF THE CITY OF ST LOUIS 801 N 11TH ST ST LOUIS MO 63101
43. Inventory form prepared by (name):	Patience Stuart Peter Meijer Architect, PC
Additional Information/revisions by:	Betsy Bradley Cultural Resources Office
44. Survey date:	
45. Date of revisions:	
Survey Category:	☑ RLS ☐ ILS ☐ Significant Properties Lis

FOR SHPO USE:

Date entered in inventory:	
Level of survey:	☐ reconnaissance ☐ intensive
Additional research?	☐ yes ☐ no
National Register Status:	☐ listed ☐ in listed district
Name:	
☐ pending listing	☐ not eligible
☐ eligible(district)	☐ eligible (individually)
☐ not determined	
Other:	

ARCHITECTURAL/HISTORIC INVENTORY FORM

1130-46 N EUCLID AV

LOCATION MAP (include north arrow):	SITE MAP/PLAN (include north arrow):

Insert photograph of primary structure on property:

Photo 1:	Photo 2:
Description:	Description:
Date: CD No.: Image No.	Date: CD No.: Image No.

Photographer:	PMA
Main Photo:	Images2012\1120 N EUCLID AVE.JPG

1130-46 N EUCLID AV

21.(cont.) History:and significance. Expand box as necessary or add continuation pages.

22. (cont.) Sources of information. Expand box as necessary or add continuation pages.

City building permit (1120 N Euclid Av) #H11336, 9/16/1954. F. Ray Leimkuehler, architect; Robert Paulus, contractor.

40. (cont.) Description of environment and outbuilding. Expand box as necessary or add continuation pages.

41. (cont.) Description of primary resource. Expand box as necessary, or add continuation pages.

The school is a two story building with an irregular plan. Its reinforced concrete structure is clad with english bond brick. There are several articulated volumes for various parts of the school, and each one features a flat roof and simple cornice. The main entry to the gymnasium has two flared pilasters extending to the cornice. Between them, the entry doors are recessed and a small metal awning with windows above breaks the vertical opening. The recessed area is clad with marble tiles while the pilasters are concrete. At various points in the building's many facades there are bays of glass block windows with stone sills as well as either concrete or marble supports for canopies or overhangs.

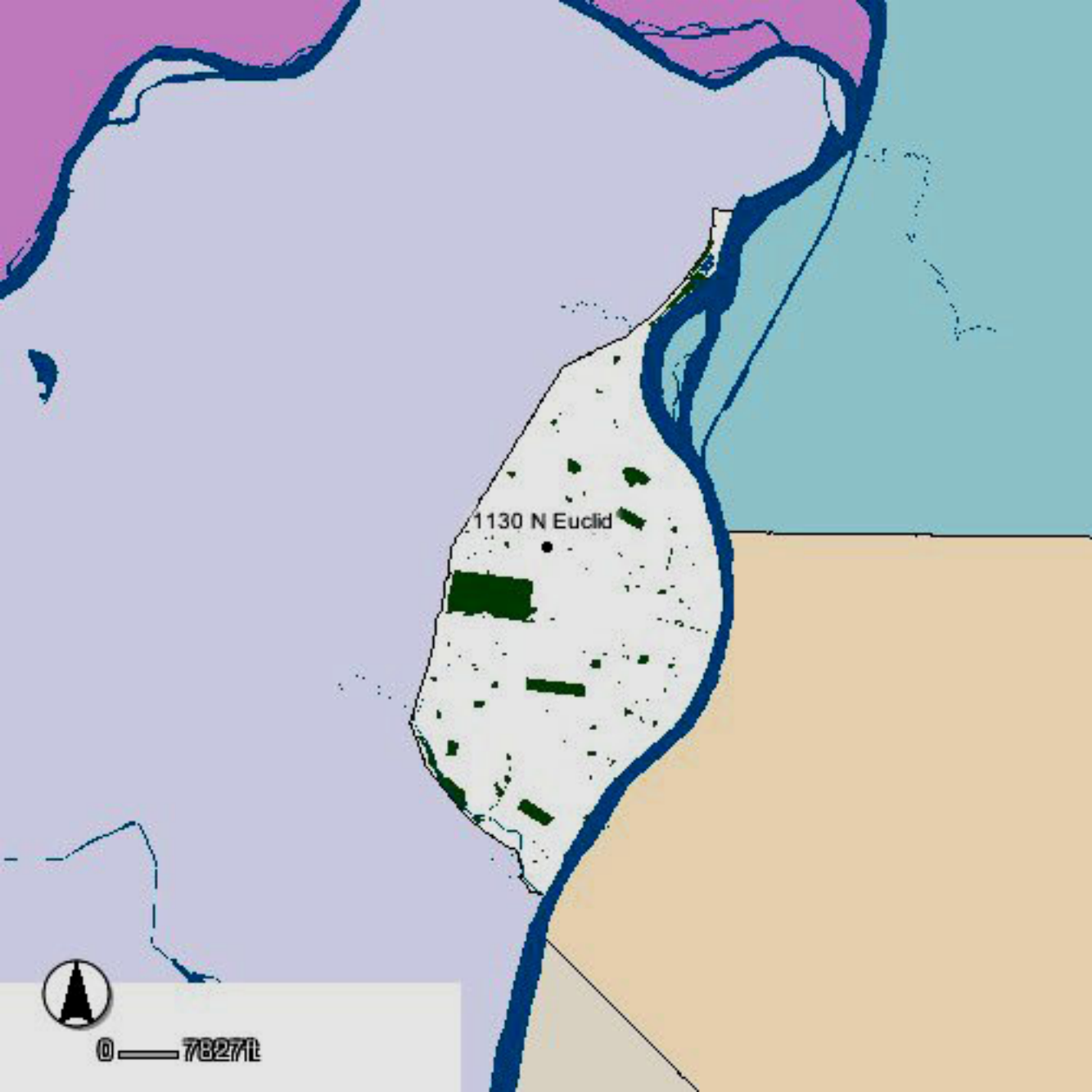
1130 N Euclid
0
7827ft

N EUCLID AVE
1130 N Euclid
BAYARD AVE
BAYARD AVE
FOUNTAIN AVE
0
68ft

MISSOURI DEPARTMENT OF NATURAL RESOURCES
STATE HISTORIC PRESERVATION OFFICE, P.O. Box 176, Jefferson City, MO 65102

ARCHITECTURAL/HISTORIC INVENTORY FORM

1. Survey no.	2. Survey name:
SLC-AS-047	Thematic Survey of Midcentury Modern Movement Nonresidential Architecture in St. Louis

3. County:	4. Address:
St. Louis [Independent City]	**1617 N EUCLID AV**
Alternate address if applicable	

5. City/State:	6. UTM:		or: LAT		7. Township/Range/Section:
St. Louis [Independent City], M			LONG:		T: R: S: N/A

8. Historic Name (if known):	9. Present/other name (if known):

10. Ownership:	11a. Historic Use (if known):	11b. Current Use:

HISTORICAL DATA

12. Construction date:	1953	15. Architect:	18. Previously surveyed? ☐ Cite survey name in box 22 cont. (page 3)
Major addition/alteration date:			
13. Significant date/period:			
		16. Builder/contractor:	19. On National Register? Cite nomination name in box 22 cont. (page 3)
14. Area(s) of significance:			
		17. Original or significant owner:	20. National Register eligible?
			Historic District Potential? ☐
21. History and significance on continuation page. ☐		22. Sources of information on continuation page. ☐	Name of Potential District?

ARCHITECTURAL INFORMATIO

23. Category of Property:	30. Roof Material:	37. Windows:
		Type:
24. Vernacular or property type:	31. Chimney placement:	Panes
Church		38. Acreage (rural):
25. Architectural style:	32. Structural system:	Visible from public road? ☐
Modern Movements		39. Changes: (describe in box 41 cont.)
26. Plan Shape:		☐ Addition Date(s)
	33. Exterior wall cladding:	☐ Altered Date(s):
27. Number of Stories:		☐ Moved Date(s):
	34. Foundation Material:	☐ Other Date(s)
		Endangered by:
28. No. of bays (1st floor)	35. Basement type:	40. No. outbuildings (describe in box 40 cont.):
29. Roof Type:	36. Front Porch Type:	41. Further description of building features and associated resources on continuation page. ☐

OTHER

42: Current Owner/address:	43. Inventory form prepared by (name):	44. Survey date:
GREATER MOUNT CARMEL M B CHURCH		
		45. Date of revisions:
1617 N EUCLID	Additional Information/revisions by:	
ST LOUIS MO 63113		Survey Category:
FOR SHPO USE:		☐ RLS ☐ ILS ☐ Significant Properties Lis

Date entered in inventory:	Level of survey: ☐ reconnaissance ☐ intensive	Additional research? ☐ yes ☐ no
National Register Status: ☐ listed ☐ in listed district	Other:	
Name:		
☐ pending listing ☐ not eligible		
☐ eligible(district) ☐ eligible (individually)		
☐ not determined		

ARCHITECTURAL/HISTORIC INVENTORY FORM

1617 N EUCLID AV

LOCATION MAP (include north arrow):	SITE MAP/PLAN (include north arrow):

Insert photograph of primary structure on property:

Photo 1:	Photo 2:
Description:	Description:
Date: CD No.: Image No.	Date: CD No.: Image No.

Photographer:	
Main Photo:	Images2012\CompleteSurveyPhotos\EuclidN1617.JPG

1617 N EUCLID AV

21.(cont.) History:and significance. Expand box as necessary or add continuation pages.

22. (cont.) Sources of information. Expand box as necessary or add continuation pages.

40. (cont.) Description of environment and outbuilding. Expand box as necessary or add continuation pages.

41. (cont.) Description of primary resource. Expand box as necessary, or add continuation pages.

vertical windows on front façade. Cast concrete over entry. Cast concrete cross detail over entry. Grey brick

GREATER MT.CARMEL
BAPTIST CHURCH

MISSOURI DEPARTMENT OF NATURAL RESOURCES
STATE HISTORIC PRESERVATION OFFICE, P.O. Box 176, Jefferson City, MO 65102

ARCHITECTURAL/HISTORIC INVENTORY FORM

1. Survey no.	2. Survey name:
SLC-AS-047	Thematic Survey of Midcentury Modern Movement Nonresidential Architecture in St. Louis

3. County:	4. Address:
St. Louis [Independent City]	**1916 N EUCLID AV**
Alternate address if applicable	

5. City/State:	6. UTM:		or: LAT		7. Township/Range/Section:
St. Louis [Independent City], M			LONG:		T: R: S: N/A

8. Historic Name (if known):	9. Present/other name (if known):

10. Ownership:	11a. Historic Use (if known):	11b. Current Use:

HISTORICAL DATA

12. Construction date:	1973	15. Architect:	18. Previously surveyed? ☐ Cite survey name in box 22 cont. (page 3)
Major addition/alteration date:			
13. Significant date/period:			
		16. Builder/contractor:	19. On National Register? Cite nomination name in box 22 cont. (page 3)
14. Area(s) of significance:			
		17. Original or significant owner:	20. National Register eligible?
			Historic District Potential? ☐
21. History and significance on continuation page. ☐		22. Sources of information on continuation page. ☐	Name of Potential District?

ARCHITECTURAL INFORMATIO

23. Category of Property:	30. Roof Material:	37. Windows:
		Type:
24. Vernacular or property type:	31. Chimney placement:	Panes
School		38. Acreage (rural):
25. Architectural style:	32. Structural system:	Visible from public road? ☐
Modern Movements		39. Changes: (describe in box 41 cont.)
26. Plan Shape:		☐ Addition Date(s)
	33. Exterior wall cladding:	☐ Altered Date(s):
27. Number of Stories:		☐ Moved Date(s):
	34. Foundation Material:	☐ Other Date(s)
		Endangered by:
28. No. of bays (1st floor)	35. Basement type:	40. No. outbuildings (describe in box 40 cont.):
29. Roof Type:	36. Front Porch Type:	41. Further description of building features and associated resources on continuation page. ☐

OTHER

42: Current Owner/address:	43. Inventory form prepared by (name):	44. Survey date:
NURSERY FOUNDATION OF ST LOUIS		
		45. Date of revisions:
1916 N EUCLID	Additional Information/revisions by:	
ST LOUIS MO 63113		Survey Category:
FOR SHPO USE:		☐ RLS ☐ ILS ☐ Significant Properties Lis

Date entered in inventory:	Level of survey: ☐ reconnaissance ☐ intensive	Additional research? ☐ yes ☐ no
National Register Status: ☐ listed ☐ in listed district	Other:	
Name:		
☐ pending listing ☐ not eligible		
☐ eligible(district) ☐ eligible (individually)		
☐ not determined		

ARCHITECTURAL/HISTORIC INVENTORY FORM

1916 N EUCLID AV

LOCATION MAP (include north arrow):	SITE MAP/PLAN (include north arrow):

Insert photograph of primary structure on property:

Photo 1:	Photo 2:
Description:	Description:
Date: CD No.: Image No.	Date: CD No.: Image No.

Photographer:	
Main Photo:	Images2012\CompleteSurveyPhotos\EuclidN1916.JPG

1916 N EUCLID AV

21.(cont.) History:and significance. Expand box as necessary or add continuation pages.

22. (cont.) Sources of information. Expand box as necessary or add continuation pages.

40. (cont.) Description of environment and outbuilding. Expand box as necessary or add continuation pages.

41. (cont.) Description of primary resource. Expand box as necessary, or add continuation pages.

dual angled roofs on south and east portion of building

Nursery Foundation
THE
Nursery Fo
Educating Childre
(314) 533-0671

MISSOURI DEPARTMENT OF NATURAL RESOURCES
STATE HISTORIC PRESERVATION OFFICE, P.O. Box 176, Jefferson City, MO 65102

ARCHITECTURAL/HISTORIC INVENTORY FORM

1. Survey no.	2. Survey name:
SLC-AS-047	Thematic Survey of Midcentury Modern Movement Nonresidential Architecture in St. Louis

3. County:	4. Address:
St. Louis [Independent City]	**2618 N EUCLID AV**
Alternate address if applicable	

5. City/State:	6. UTM:		or: LAT		7. Township/Range/Section:
St. Louis [Independent City], M			LONG:		T: R: S: N/A

8. Historic Name (if known):	9. Present/other name (if known):

10. Ownership:	11a. Historic Use (if known):	11b. Current Use:

HISTORICAL DATA

12. Construction date:	1953	15. Architect:	18. Previously surveyed? ☐ Cite survey name in box 22 cont. (page 3)
Major addition/alteration date:			
13. Significant date/period:			
		16. Builder/contractor:	19. On National Register? Cite nomination name in box 22 cont. (page 3)
14. Area(s) of significance:			
		17. Original or significant owner:	20. National Register eligible?
			Historic District Potential? ☐
21. History and significance on continuation page. ☐		22. Sources of information on continuation page. ☐	Name of Potential District?

ARCHITECTURAL INFORMATIO

23. Category of Property:	30. Roof Material:	37. Windows:
		Type:
24. Vernacular or property type:	31. Chimney placement:	Panes
Church		38. Acreage (rural):
25. Architectural style:	32. Structural system:	Visible from public road? ☐
Modern Movements		39. Changes: (describe in box 41 cont.)
26. Plan Shape:		☐ Addition Date(s)
	33. Exterior wall cladding:	☐ Altered Date(s):
27. Number of Stories:		☐ Moved Date(s):
	34. Foundation Material:	☐ Other Date(s)
		Endangered by:
28. No. of bays (1st floor)	35. Basement type:	40. No. outbuildings (describe in box 40 cont.):
29. Roof Type:	36. Front Porch Type:	41. Further description of building features and associated resources on continuation page. ☐

OTHER

42: Current Owner/address:	43. Inventory form prepared by (name):	44. Survey date:
SALVATION ARMY		
		45. Date of revisions:
1130 HAMPTON AV	Additional Information/revisions by:	
ST LOUIS MO 63139		Survey Category:
FOR SHPO USE:		☐ RLS ☐ ILS ☐ Significant Properties Lis

Date entered in inventory:	Level of survey: ☐ reconnaissance ☐ intensive	Additional research? ☐ yes ☐ no
National Register Status: ☐ listed ☐ in listed district	Other:	
Name:		
☐ pending listing ☐ not eligible		
☐ eligible(district) ☐ eligible (individually)		
☐ not determined		

ARCHITECTURAL/HISTORIC INVENTORY FORM

2618 N EUCLID AV

LOCATION MAP (include north arrow):	SITE MAP/PLAN (include north arrow):

Insert photograph of primary structure on property:

Photo 1:	Photo 2:
Description:	Description:
Date: CD No.: Image No.	Date: CD No.: Image No.

Photographer:	
Main Photo:	Images2012\CompleteSurveyPhotos\EuclidN2618.JPG

ARCHITECTURAL/HISTORIC INVENTORY FORM

2618 N EUCLID AV

21.(cont.) History:and significance. Expand box as necessary or add continuation pages.

22. (cont.) Sources of information. Expand box as necessary or add continuation pages.

40. (cont.) Description of environment and outbuilding. Expand box as necessary or add continuation pages.

41. (cont.) Description of primary resource. Expand box as necessary, or add continuation pages.

blonde brick, large addition at rear.

THE SALVATION ARMY

MISSOURI DEPARTMENT OF NATURAL RESOURCES
STATE HISTORIC PRESERVATION OFFICE, P.O. Box 176, Jefferson City, MO 65102

ARCHITECTURAL/HISTORIC INVENTORY FORM

1. Survey no.	2. Survey name:
SLC-AS-047	Thematic Survey of Midcentury Modern Movement Nonresidential Architecture in St. Louis

3. County:	4. Address:
St. Louis [Independent City]	**5330 N EUCLID AV**
Alternate address if applicable	

5. City/State:	6. UTM:		or: LAT		7. Township/Range/Section:
St. Louis [Independent City], M			LONG:		T: R: S: N/A

8. Historic Name (if known):	9. Present/other name (if known):

10. Ownership:	11a. Historic Use (if known):	11b. Current Use:

HISTORICAL DATA

12. Construction date:	1951	15. Architect:	18. Previously surveyed? ☐ Cite survey name in box 22 cont. (page 3)
Major addition/alteration date:	1957		
13. Significant date/period:			
		16. Builder/contractor:	19. On National Register? Cite nomination name in box 22 cont. (page 3)
14. Area(s) of significance:			
		17. Original or significant owner:	20. National Register eligible?
			Historic District Potential? ☐
21. History and significance on continuation page. ☐		22. Sources of information on continuation page. ☐	Name of Potential District?

ARCHITECTURAL INFORMATIO

23. Category of Property:	30. Roof Material:	37. Windows:
		Type:
24. Vernacular or property type:	31. Chimney placement:	Panes
Industrial/Warehouse		38. Acreage (rural):
25. Architectural style:	32. Structural system:	Visible from public road? ☐
Modern Movements		39. Changes: (describe in box 41 cont.)
26. Plan Shape:		☐ Addition Date(s)
	33. Exterior wall cladding:	☐ Altered Date(s):
27. Number of Stories:		☐ Moved Date(s):
	34. Foundation Material:	☐ Other Date(s)
		Endangered by:
28. No. of bays (1st floor)	35. Basement type:	40. No. outbuildings (describe in box 40 cont.):
29. Roof Type:	36. Front Porch Type:	41. Further description of building features and associated resources on continuation page. ☐

OTHER

42: Current Owner/address:	43. Inventory form prepared by (name):	44. Survey date:
FREIGHT DOOR NATIONAL GROUP LLC		
		45. Date of revisions:
5410 N EUCLID AV	Additional Information/revisions by:	
ST LOUIS MO 63115		Survey Category:
FOR SHPO USE:		☐ RLS ☐ ILS ☐ Significant Properties Lis

Date entered in inventory:	Level of survey: ☐ reconnaissance ☐ intensive	Additional research? ☐ yes ☐ no
National Register Status: ☐ listed ☐ in listed district	Other:	
Name:		
☐ pending listing ☐ not eligible		
☐ eligible(district) ☐ eligible (individually)		
☐ not determined		

ARCHITECTURAL/HISTORIC INVENTORY FORM

5330 N EUCLID AV

LOCATION MAP (include north arrow):	SITE MAP/PLAN (include north arrow):

Insert photograph of primary structure on property:

Photo 1:	Photo 2:
Description:	Description:
Date: CD No.: Image No.	Date: CD No.: Image No.

Photographer:	
Main Photo:	Images2012\CompleteSurveyPhotos\EuclidN5330.JPG

5330 N EUCLID AV

21.(cont.) History:and significance. Expand box as necessary or add continuation pages.

22. (cont.) Sources of information. Expand box as necessary or add continuation pages.

40. (cont.) Description of environment and outbuilding. Expand box as necessary or add continuation pages.

41. (cont.) Description of primary resource. Expand box as necessary, or add continuation pages.

utilitarian

5344
TRUCK DRIVERS
DO NOT BLOCK

MISSOURI DEPARTMENT OF NATURAL RESOURCES
STATE HISTORIC PRESERVATION OFFICE, P.O. Box 176, Jefferson City, MO 65102

ARCHITECTURAL/HISTORIC INVENTORY FORM

1. Survey no.	2. Survey name:
SLC-AS-047	Thematic Survey of Midcentury Modern Movement Nonresidential Architecture in St. Louis

3. County:	4. Address:
St. Louis [Independent City]	**5344 N EUCLID AV**
Alternate address if applicable	

5. City/State:	6. UTM:		or: LAT		7. Township/Range/Section:
St. Louis [Independent City], M			LONG:		T: R: S: N/A

8. Historic Name (if known):	9. Present/other name (if known):

10. Ownership:	11a. Historic Use (if known):	11b. Current Use:

HISTORICAL DATA

12. Construction date:	1965	15. Architect:	18. Previously surveyed? ☐ Cite survey name in box 22 cont. (page 3)
Major addition/alteration date:			
13. Significant date/period:			
		16. Builder/contractor:	19. On National Register? Cite nomination name in box 22 cont. (page 3)
14. Area(s) of significance:			
		17. Original or significant owner:	20. National Register eligible?
			Historic District Potential? ☐
21. History and significance on continuation page. ☐		22. Sources of information on continuation page. ☐	Name of Potential District?

ARCHITECTURAL INFORMATIO

23. Category of Property:	30. Roof Material:	37. Windows:
		Type:
24. Vernacular or property type:	31. Chimney placement:	Panes
Industrial/Warehouse		38. Acreage (rural):
25. Architectural style:	32. Structural system:	Visible from public road? ☐
Modern Movements		39. Changes: (describe in box 41 cont.)
26. Plan Shape:		☐ Addition Date(s)
	33. Exterior wall cladding:	☐ Altered Date(s):
27. Number of Stories:		☐ Moved Date(s):
	34. Foundation Material:	☐ Other Date(s)
		Endangered by:
28. No. of bays (1st floor)	35. Basement type:	40. No. outbuildings (describe in box 40 cont.):
29. Roof Type:	36. Front Porch Type:	41. Further description of building features and associated resources on continuation page. ☐

OTHER

42: Current Owner/address:	43. Inventory form prepared by (name):	44. Survey date:
SOUTHWESTERN BELL TELEPHONE PROPERTY TAX DEPARTMENT		45. Date of revisions:
ONE SBC CENTER ROOM 36-M-1	Additional Information/revisions by:	
ST LOUIS MO 63101		Survey Category: ☐ RLS ☐ ILS ☐ Significant Properties Lis

FOR SHPO USE:

Date entered in inventory:	Level of survey: ☐ reconnaissance ☐ intensive	Additional research? ☐ yes ☐ no
National Register Status: ☐ listed ☐ in listed district	Other:	
Name:		
☐ pending listing ☐ not eligible		
☐ eligible(district) ☐ eligible (individually)		
☐ not determined		

ARCHITECTURAL/HISTORIC INVENTORY FORM

5344 N EUCLID AV

LOCATION MAP (include north arrow):	SITE MAP/PLAN (include north arrow):

Insert photograph of primary structure on property:

Photo 1:	Photo 2:
Description:	Description:
Date: CD No.: Image No.	Date: CD No.: Image No.

Photographer:	
Main Photo:	Images2012\CompleteSurveyPhotos\EuclidN5344.JPG

5344 N EUCLID AV

21.(cont.) History:and significance. Expand box as necessary or add continuation pages.

22. (cont.) Sources of information. Expand box as necessary or add continuation pages.

40. (cont.) Description of environment and outbuilding. Expand box as necessary or add continuation pages.

41. (cont.) Description of primary resource. Expand box as necessary, or add continuation pages.

utilitarian

MISSOURI DEPARTMENT OF NATURAL RESOURCES
STATE HISTORIC PRESERVATION OFFICE, P.O. Box 176, Jefferson City, MO 65102

ARCHITECTURAL/HISTORIC INVENTORY FORM

1. Survey no.	2. Survey name:
SLC-AS-047	Thematic Survey of Midcentury Modern Movement Nonresidential Architecture in St. Louis
3. County:	4. Address:
St. Louis [Independent City]	**425 S EUCLID AV**
Alternate address if applicable	

5. City/State:	6. UTM:	or:	LAT		7. Township/Range/Section:
St. Louis [Independent City], M			LONG:		T: R: S: N/A

8. Historic Name (if known):	9. Present/other name (if known):

10. Ownership:	11a. Historic Use (if known):	11b. Current Use:

HISTORICAL DATA

12. Construction date:	1959	15. Architect:	18. Previously surveyed? ☐ Cite survey name in box 22 cont. (page 3)
Major addition/alteration date:			
13. Significant date/period:			
		16. Builder/contractor:	19. On National Register? Cite nomination name in box 22 cont. (page 3)
14. Area(s) of significance:			
		17. Original or significant owner:	20. National Register eligible?
21. History and significance on continuation page. ☐			Historic District Potential? ☐
		22. Sources of information on continuation page. ☐	Name of Potential District?

ARCHITECTURAL INFORMATIO

23. Category of Property:	30. Roof Material:	37. Windows:
		Type:
24. Vernacular or property type:	31. Chimney placement:	Panes
Institutional/Organization		38. Acreage (rural):
25. Architectural style:	32. Structural system:	Visible from public road? ☐
Modern Movements		39. Changes: (describe in box 41 cont.)
26. Plan Shape:		☐ Addition Date(s)
	33. Exterior wall cladding:	☐ Altered Date(s):
27. Number of Stories:		☐ Moved Date(s):
	34. Foundation Material:	☐ Other Date(s)
		Endangered by:
28. No. of bays (1st floor)	35. Basement type:	40. No. outbuildings (describe in box 40 cont.):
29. Roof Type:	36. Front Porch Type:	41. Further description of building features and associated resources on continuation page. ☐

OTHER

42: Current Owner/address:	43. Inventory form prepared by (name):	44. Survey date:
BJC INST OF HEALTH AT WUSM CONDO ***SUMMARY RECORD; NOT ON LRMS**		45. Date of revisions:
	Additional Information/revisions by:	
		Survey Category: ☐ RLS ☐ ILS ☐ Significant Properties Lis

FOR SHPO USE:

Date entered in inventory:	Level of survey: ☐ reconnaissance ☐ intensive	Additional research? ☐ yes ☐ no
National Register Status: ☐ listed ☐ in listed district	Other:	
Name:		
☐ pending listing ☐ not eligible ☐ eligible(district) ☐ eligible (individually) ☐ not determined		

ARCHITECTURAL/HISTORIC INVENTORY FORM

425 S EUCLID AV

LOCATION MAP (include north arrow):	SITE MAP/PLAN (include north arrow):

Insert photograph of primary structure on property:

Photo 1:	Photo 2:
Description:	Description:
Date: CD No.: Image No.	Date: CD No.: Image No.

Photographer:	
Main Photo:	Images2012\CompleteSurveyPhotos\EuclidS425.JPG

425 S EUCLID AV

21.(cont.) History:and significance. Expand box as necessary or add continuation pages.

22. (cont.) Sources of information. Expand box as necessary or add continuation pages.

40. (cont.) Description of environment and outbuilding. Expand box as necessary or add continuation pages.

41. (cont.) Description of primary resource. Expand box as necessary, or add continuation pages.

Institute of Health, Wash U School of Medicine; elevated 2-part façade with different fenestration patterns; very stylish

BJC Institute of Health
at
Washington University
School of Medicine

MISSOURI DEPARTMENT OF NATURAL RESOURCES
STATE HISTORIC PRESERVATION OFFICE, P.O. Box 176, Jefferson City, MO 65102

ARCHITECTURAL/HISTORIC INVENTORY FORM

1. Survey no.	2. Survey name:
SLC-AS-047	Thematic Survey of Midcentury Modern Movement Nonresidential Architecture in St. Louis

3. County:	4. Address:
St. Louis [Independent City]	**501-9 S EUCLID AV**
Alternate address if applicable	

5. City/State:	6. UTM:		or: LAT		7. Township/Range/Section:
St. Louis [Independent City], M			LONG:		T: R: S: N/A

8. Historic Name (if known):	9. Present/other name (if known):

10. Ownership:	11a. Historic Use (if known):	11b. Current Use:

HISTORICAL DATA

12. Construction date:	1970	15. Architect:	18. Previously surveyed? ☐ Cite survey name in box 22 cont. (page 3)
Major addition/alteration date:			
13. Significant date/period:			
		16. Builder/contractor:	19. On National Register? Cite nomination name in box 22 cont. (page 3)
14. Area(s) of significance:			
		17. Original or significant owner:	20. National Register eligible?
			Historic District Potential? ☐
21. History and significance on continuation page. ☐		22. Sources of information on continuation page. ☐	Name of Potential District?

ARCHITECTURAL INFORMATIO

23. Category of Property:	30. Roof Material:	37. Windows:
		Type:
24. Vernacular or property type:	31. Chimney placement:	Panes
Institutional/Organization		38. Acreage (rural):
25. Architectural style:	32. Structural system:	Visible from public road? ☐
Modern Movements		39. Changes: (describe in box 41 cont.)
26. Plan Shape:		☐ Addition Date(s)
	33. Exterior wall cladding:	☐ Altered Date(s):
27. Number of Stories:		☐ Moved Date(s):
	34. Foundation Material:	☐ Other Date(s)
		Endangered by:
28. No. of bays (1st floor)	35. Basement type:	40. No. outbuildings (describe in box 40 cont.):
29. Roof Type:	36. Front Porch Type:	41. Further description of building features and associated resources on continuation page. ☐

OTHER

42: Current Owner/address:	43. Inventory form prepared by (name):	44. Survey date:
WASHINGTON UNIVERSITY CLINIC		
		45. Date of revisions:
	Additional Information/revisions by:	
		Survey Category: ☐ RLS ☐ ILS ☐ Significant Properties Lis

FOR SHPO USE:

Date entered in inventory:	Level of survey: ☐ reconnaissance ☐ intensive	Additional research? ☐ yes ☐ no
National Register Status: ☐ listed ☐ in listed district	Other:	
Name:		
☐ pending listing ☐ not eligible		
☐ eligible(district) ☐ eligible (individually)		
☐ not determined		

ARCHITECTURAL/HISTORIC INVENTORY FORM

501-9 S EUCLID AV

LOCATION MAP (include north arrow):	SITE MAP/PLAN (include north arrow):

Insert photograph of primary structure on property:

Photo 1:	Photo 2:
Description:	Description:
Date: CD No.: Image No.	Date: CD No.: Image No.

Photographer:	
Main Photo:	Images2012\CompleteSurveyPhotos\EuclidS501.JPG

501-9 S EUCLID AV

21.(cont.) History:and significance. Expand box as necessary or add continuation pages.

22. (cont.) Sources of information. Expand box as necessary or add continuation pages.

40. (cont.) Description of environment and outbuilding. Expand box as necessary or add continuation pages.

41. (cont.) Description of primary resource. Expand box as necessary, or add continuation pages.

Irene Walter Johnson institute of Rehabilitation - looks pretty modern for 1959 - limestone part seems from that date; porcelain panel like areas not sure

THE IRENE WALTER JOHNSON
INSTITUTE OF REHABILITATION
18' 6" CLEARANCE

MISSOURI DEPARTMENT OF NATURAL RESOURCES
STATE HISTORIC PRESERVATION OFFICE, P.O. Box 176, Jefferson City, MO 65102

ARCHITECTURAL/HISTORIC INVENTORY FORM

1. Survey no.	2. Survey name:
SLC-AS-047	Thematic Survey of Midcentury Modern Movement Nonresidential Architecture in St. Louis

3. County:	4. Address:
St. Louis [Independent City]	**7409-13 EUGENE AV**
Alternate address if applicable	

5. City/State:	6. UTM:		or: LAT		7. Township/Range/Section:
St. Louis [Independent City], M			LONG:		T: R: S: N/A

8. Historic Name (if known):	9. Present/other name (if known):

10. Ownership:	11a. Historic Use (if known):	11b. Current Use:

HISTORICAL DATA

12. Construction date:	1949	15. Architect:	18. Previously surveyed? ☐ Cite survey name in box 22 cont. (page 3)
Major addition/alteration date:			
13. Significant date/period:			
		16. Builder/contractor:	19. On National Register? Cite nomination name in box 22 cont. (page 3)
14. Area(s) of significance:			
		17. Original or significant owner:	20. National Register eligible?
			Historic District Potential? ☐
21. History and significance on continuation page. ☐		22. Sources of information on continuation page. ☐	Name of Potential District?

ARCHITECTURAL INFORMATIO

23. Category of Property:	30. Roof Material:	37. Windows:
		Type:
24. Vernacular or property type:	31. Chimney placement:	Panes
Industrial/Warehouse		38. Acreage (rural):
25. Architectural style:	32. Structural system:	Visible from public road? ☐
Modern Movements		39. Changes: (describe in box 41 cont.)
26. Plan Shape:		☐ Addition Date(s)
	33. Exterior wall cladding:	☐ Altered Date(s):
27. Number of Stories:		☐ Moved Date(s):
	34. Foundation Material:	☐ Other Date(s)
		Endangered by:
28. No. of bays (1st floor)	35. Basement type:	40. No. outbuildings (describe in box 40 cont.):
29. Roof Type:	36. Front Porch Type:	41. Further description of building features and associated resources on continuation page. ☐

OTHER

42: Current Owner/address:	43. Inventory form prepared by (name):	44. Survey date:
TIGNOR, JON		
		45. Date of revisions:
7409-15 EUGENE AV	Additional Information/revisions by:	
ST LOUIS MO 63116		Survey Category:
FOR SHPO USE:		☐ RLS ☐ ILS ☐ Significant Properties Lis

Date entered in inventory:	Level of survey: ☐ reconnaissance ☐ intensive	Additional research? ☐ yes ☐ no
National Register Status: ☐ listed ☐ in listed district	Other:	
Name:		
☐ pending listing ☐ not eligible		
☐ eligible(district) ☐ eligible (individually)		
☐ not determined		

ARCHITECTURAL/HISTORIC INVENTORY FORM

7409-13 EUGENE AV

LOCATION MAP (include north arrow):	SITE MAP/PLAN (include north arrow):

Insert photograph of primary structure on property:

Photo 1:	Photo 2:
Description:	Description:
Date: CD No.: Image No.	Date: CD No.: Image No.

Photographer:	
Main Photo:	Images2012\CompleteSurveyPhotos\Eugene7409.JPG

7409-13 EUGENE AV

21.(cont.) History:and significance. Expand box as necessary or add continuation pages.

22. (cont.) Sources of information. Expand box as necessary or add continuation pages.

40. (cont.) Description of environment and outbuilding. Expand box as necessary or add continuation pages.

41. (cont.) Description of primary resource. Expand box as necessary, or add continuation pages.

strictly utilitarian ribbed sheet metal walls

J.T.'s AUTOMOTIVE
776-3966 752-9966
Complete Automotive Repair
SOLD HERE
INTERSTATE BATTERIES
OFFICIAL
Safety and Emissions Inspections HERE!
GVIP
ACDelco
BATTERIES
7415
OPEN
PEPSI

MISSOURI DEPARTMENT OF NATURAL RESOURCES
STATE HISTORIC PRESERVATION OFFICE, P.O. Box 176, Jefferson City, MO 65102

ARCHITECTURAL/HISTORIC INVENTORY FORM

1. Survey no.	2. Survey name:
SLC-AS-047	Thematic Survey of Modern Movement Architecture in St. Louis

3. County:	4. Address:
St. Louis [Independent City]	**3514 EVANS AV**
Alternate address if applicable	

5. City/State:	6. UTM:		or: LAT		7. Township/Range/Section:
			LONG:		T: R: S: N/A

8. Historic Name (if known):	9. Present/other name (if known):

10. Ownership:	11a. Historic Use (if known):	11b. Current Use:

HISTORICAL DATA

12. Construction date:	1954	15. Architect:	18. Previously surveyed? ☐ Cite survey name in box 22 cont. (page 3)
Major addition/alteration date:			
13. Significant date/period:			
		16. Builder/contractor:	19. On National Register? Cite nomination name in box 22 cont. (page 3)
14. Area(s) of significance:			
		17. Original or significant owner:	20. National Register eligible?
			Historic District Potential? ☐
21. History and significance on continuation page. ☐		22. Sources of information on continuation page. ☐	Name of Potential District?

ARCHITECTURAL INFORMATIO

23. Category of Property:	30. Roof Material:	37. Windows:
		Type:
24. Vernacular or property type:	31. Chimney placement:	Panes
Church		38. Acreage (rural):
25. Architectural style:	32. Structural system:	Visible from public road? ☐
Modern Movements		39. Changes: (describe in box 41 cont.)
26. Plan Shape:		☐ Addition Date(s)
	33. Exterior wall cladding:	☐ Altered Date(s):
27. Number of Stories:		☐ Moved Date(s):
	34. Foundation Material:	☐ Other Date(s)
		Endangered by:
28. No. of bays (1st floor)	35. Basement type:	40. No. outbuildings (describe in box 40 cont.):
		0
29. Roof Type:	36. Front Porch Type:	41. Further description of building features and associated resources on continuation page. ☐

OTHER

42: Current Owner/address:	43. Inventory form prepared by (name):	44. Survey date:
CLINTON, KEITH		
		45. Date of revisions:
1625 MOWBRY LA	Additional Information/revisions by:	
DELLWOOD MO 63136		Survey Category:
FOR SHPO USE:		☐ RLS ☐ ILS ☐ Significant Properties Lis

Date entered in inventory:	Level of survey: ☐ reconnaissance ☐ intensive	Additional research? ☐ yes ☐ no
National Register Status: ☐ listed ☐ in listed district	Other:	
Name:		
☐ pending listing ☐ not eligible		
☐ eligible(district) ☐ eligible (individually)		
☐ not determined		

ARCHITECTURAL/HISTORIC INVENTORY FORM

3514 EVANS AV

LOCATION MAP (include north arrow):	SITE MAP/PLAN (include north arrow):

Insert photograph of primary structure on property:

Photo 1:	Photo 2:
Description:	Description:
Date: CD No.: Image No.	Date: CD No.: Image No.

Photographer:	
Main Photo:	Images2012\CompleteSurveyPhotos\Evans3514.JPG

3514 EVANS AV

21.(cont.) History:and significance. Expand box as necessary or add continuation pages.

22. (cont.) Sources of information. Expand box as necessary or add continuation pages.

40. (cont.) Description of environment and outbuilding. Expand box as necessary or add continuation pages.

41. (cont.) Description of primary resource. Expand box as necessary, or add continuation pages.

Modest traditional painted concrete block building with gable roof;. Heavily modfied. St. Marks AME Church.

TitleMax

MISSOURI DEPARTMENT OF NATURAL RESOURCES
STATE HISTORIC PRESERVATION OFFICE, P.O. Box 176, Jefferson City, MO 65102

ARCHITECTURAL/HISTORIC INVENTORY FORM

1. Survey no.	2. Survey name:
SLC-AS-047	Thematic Survey of Midcentury Modern Movement Nonresidential Architecture in St. Louis

3. County:	4. Address:
St. Louis [Independent City]	**6115 EVELINE ST**
Alternate address if applicable	

5. City/State:	6. UTM:		or: LAT		7. Township/Range/Section:
St. Louis [Independent City], M			LONG:		T: R: S: N/A

8. Historic Name (if known):	9. Present/other name (if known):

10. Ownership:	11a. Historic Use (if known):	11b. Current Use:

HISTORICAL DATA

12. Construction date:	1955	15. Architect:	18. Previously surveyed? ☐ Cite survey name in box 22 cont. (page 3)
Major addition/alteration date:			
13. Significant date/period:			
		16. Builder/contractor:	19. On National Register? Cite nomination name in box 22 cont. (page 3)
14. Area(s) of significance:			
		17. Original or significant owner:	20. National Register eligible?
			Historic District Potential? ☐
21. History and significance on continuation page. ☐		22. Sources of information on continuation page. ☐	Name of Potential District?

ARCHITECTURAL INFORMATIO

23. Category of Property:	30. Roof Material:	37. Windows:
		Type:
24. Vernacular or property type:	31. Chimney placement:	Panes
Industrial/Warehouse		38. Acreage (rural):
25. Architectural style:	32. Structural system:	Visible from public road? ☐
Modern Movements		39. Changes: (describe in box 41 cont.)
26. Plan Shape:		☐ Addition Date(s)
	33. Exterior wall cladding:	☐ Altered Date(s):
27. Number of Stories:		☐ Moved Date(s):
	34. Foundation Material:	☐ Other Date(s)
		Endangered by:
28. No. of bays (1st floor)	35. Basement type:	40. No. outbuildings (describe in box 40 cont.):
29. Roof Type:	36. Front Porch Type:	41. Further description of building features and associated resources on continuation page. ☐

OTHER

42: Current Owner/address:	43. Inventory form prepared by (name):	44. Survey date:
SAVILE LLC		
		45. Date of revisions:
6115 EVELINE AVE	Additional Information/revisions by:	
ST LOUIS MO 63139		Survey Category:
		☐ RLS ☐ ILS ☐ Significant Properties Lis

FOR SHPO USE:

Date entered in inventory:	Level of survey: ☐ reconnaissance ☐ intensive	Additional research? ☐ yes ☐ no
National Register Status: ☐ listed ☐ in listed district	Other:	
Name:		
☐ pending listing ☐ not eligible		
☐ eligible(district) ☐ eligible (individually)		
☐ not determined		

ARCHITECTURAL/HISTORIC INVENTORY FORM

6115 EVELINE ST

LOCATION MAP (include north arrow):	SITE MAP/PLAN (include north arrow):

Insert photograph of primary structure on property:

Photo 1:	Photo 2:
Description:	Description:
Date: CD No.: Image No.	Date: CD No.: Image No.

Photographer:	
Main Photo:	Images2012\CompleteSurveyPhotos\Eveline6115.jpg

6115 EVELINE ST

21.(cont.) History:and significance. Expand box as necessary or add continuation pages.

22. (cont.) Sources of information. Expand box as necessary or add continuation pages.

40. (cont.) Description of environment and outbuilding. Expand box as necessary or add continuation pages.

41. (cont.) Description of primary resource. Expand box as necessary, or add continuation pages.

One-story, brick building with small ribbon windows and aluminum/glass entry w/ concrete surround under a flat metal awning.

Schneider Electric Company

MISSOURI DEPARTMENT OF NATURAL RESOURCES
STATE HISTORIC PRESERVATION OFFICE, P.O. Box 176, Jefferson City, MO 65102

ARCHITECTURAL/HISTORIC INVENTORY FORM

1. Survey no.	2. Survey name:
SLC-AS-047-0059	Thematic Survey of Midcentury Modern Movement Nonresidential Architecture in St. Louis

3. County:	4. Address:
St. Louis [Independent City]	**301 S EWING AV**
Alternate address if applicable	

5. City/State:	6. UTM:		or:	LAT	38:37:47.56	7. Township/Range/Section:
St. Louis [Independent City], M				LONG:	90:13:18.61	T: R: S: N/A

8. Historic Name (if known):	9. Present/other name (if known):
Undetermined	Undetermined

10. Ownership:	11a. Historic Use (if known):	11b. Current Use:
Private	Commerce Trade	

HISTORICAL DATA

12. Construction date:	1964	15. Architect:	18. Previously surveyed? ☐ Cite survey name in box 22 cont. (page 3)
Major addition/alteration date:	N/A	A. F. & Arthur Stauder	
13. Significant date/period:			
1964		16. Builder/contractor:	19. On National Register? Cite nomination name in box 22 cont. (page 3)
14. Area(s) of significance:		G T Lawlor, CC	
To be determined			
		17. Original or significant owner:	20. National Register eligible?
		Undetermined	Not determined
21. History and significance on continuation page.	☐		Historic District Potential? ☑
		22. Sources of information on continuation page. ☑	Name of Potential District?
			Mill Creek Park Historic District; Union Ha

ARCHITECTURAL INFORMATIO

23. Category of Property:	30. Roof Material:	37. Windows:	Historic
Building	Undetermined	Type:	Fixed
24. Vernacular or property type:	31. Chimney placement:	Panes	Single above, awning, panel below
Office Building	None	38. Acreage (rural):	
25. Architectural style:	32. Structural system:	Visible from public road?	☑
Modern Movements	Undetermined	39. Changes: (describe in box 41 cont.)	
26. Plan Shape:		☐ Addition	Date(s)
Rectangular Short St. Fac	33. Exterior wall cladding:	☐ Altered	Date(s):
27. Number of Stories:	Brick	☐ Moved	Date(s):
1-story	34. Foundation Material:	☐ Other	Date(s)
	Concrete	Endangered by:	
28. No. of bays (1st floor)	35. Basement type:	40. No. outbuildings (describe in box 40 cont.):	
3	Undetermined	0	
29. Roof Type:	36. Front Porch Type:	41. Further description of building features and associated resources on continuation page. ☑	
Flat	N/A		

OTHER

42: Current Owner/address:	43. Inventory form prepared by (name):	44. Survey date:
LOCAL 36 BUILDING CORPORATION	Patience Stuart	
	Peter Meijer Architect, PC	45. Date of revisions:
301 S EWING	Additional Information/revisions by:	
ST LOUIS MO 63103	Betsy Bradley	Survey Category:
FOR SHPO USE:	Cultural Resources Office	☑ RLS ☐ ILS ☐ Significant Properties Lis

Date entered in inventory:	Level of survey: ☐ reconnaissance ☐ intensive	Additional research? ☐ yes ☐ no
National Register Status: ☐ listed ☐ in listed district	Other:	
Name:		
☐ pending listing ☐ not eligible		
☐ eligible(district) ☐ eligible (individually)		
☐ not determined		

ARCHITECTURAL/HISTORIC INVENTORY FORM

301 S EWING AV

LOCATION MAP (include north arrow):	SITE MAP/PLAN (include north arrow):

Insert photograph of primary structure on property:

Photo 1:	Photo 2:
Description:	Description:
Looking west at building.	
Date: CD No.: Image No.	Date: CD No.: Image No.

Photographer:	PMA
Main Photo:	Images2012\301 S EWING AV.JPG

301 S EWING AV

21.(cont.) History:and significance. Expand box as necessary or add continuation pages.

22. (cont.) Sources of information. Expand box as necessary or add continuation pages.

City building permit #B6854, 12/17/1064. "Union Hall." A.F. & Arthur Stauder, architects; Albert Alper, Engineer; G.T. Lawlor, CC, Constractor.

40. (cont.) Description of environment and outbuilding. Expand box as necessary or add continuation pages.

41. (cont.) Description of primary resource. Expand box as necessary, or add continuation pages.

This free standing single story building has a square footprint, concrete foundations, brick cladding and a combination flat and mansard metal roof. The Ewing Ave façade has an entry sequence consisting of two sets of stairs and a rectangular dry stacked stone garden at the center of the platform. Surrounded by paved parking, the building has fenestration on all facades. The Clark St. façade has vertical recessed bays containing one window each and foundation windows where grade drops. A large stone sill creates a single datum line around the main façade becoming the entry porch's foundation as well as the side façade's window sills.

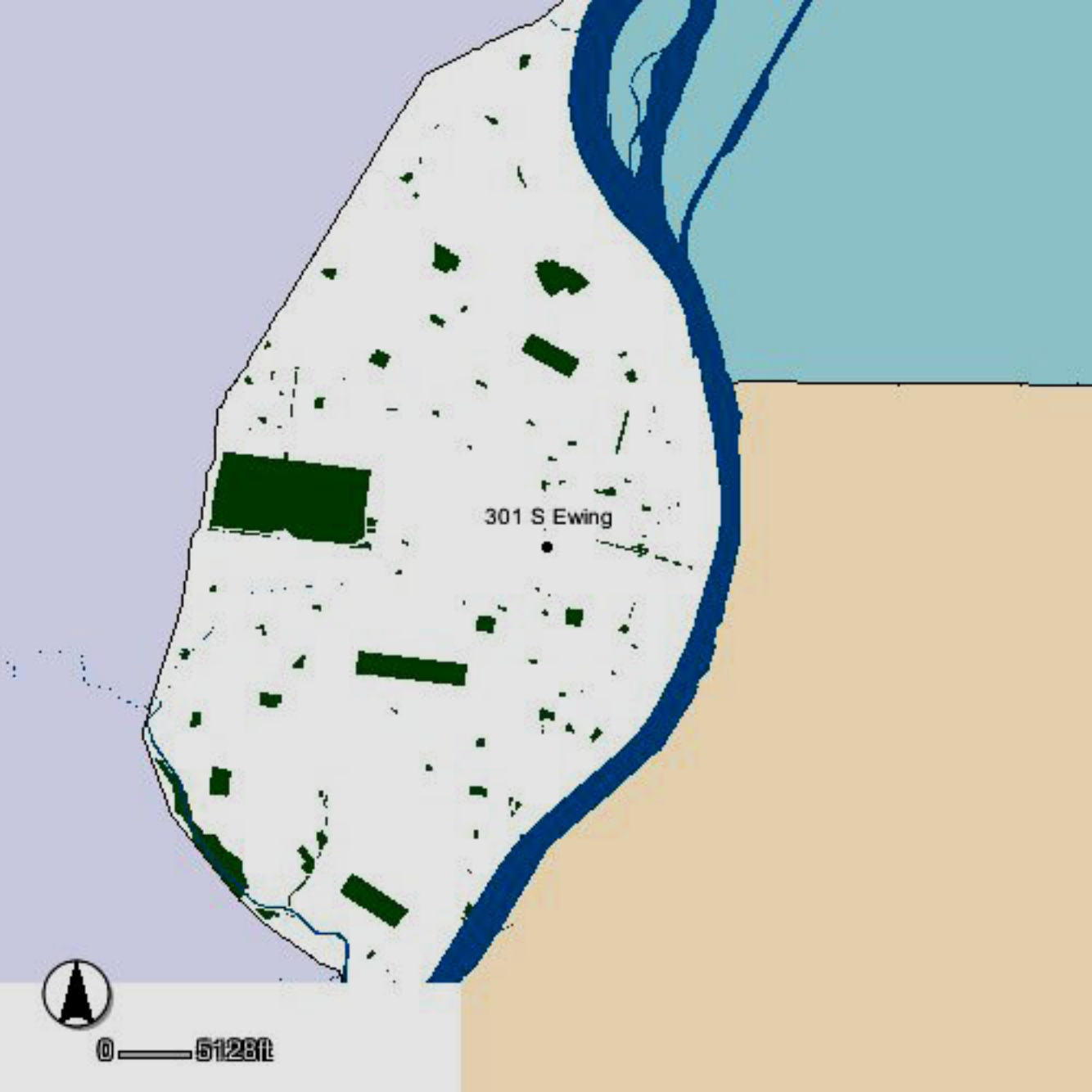
301 S Ewing
0
5128ft

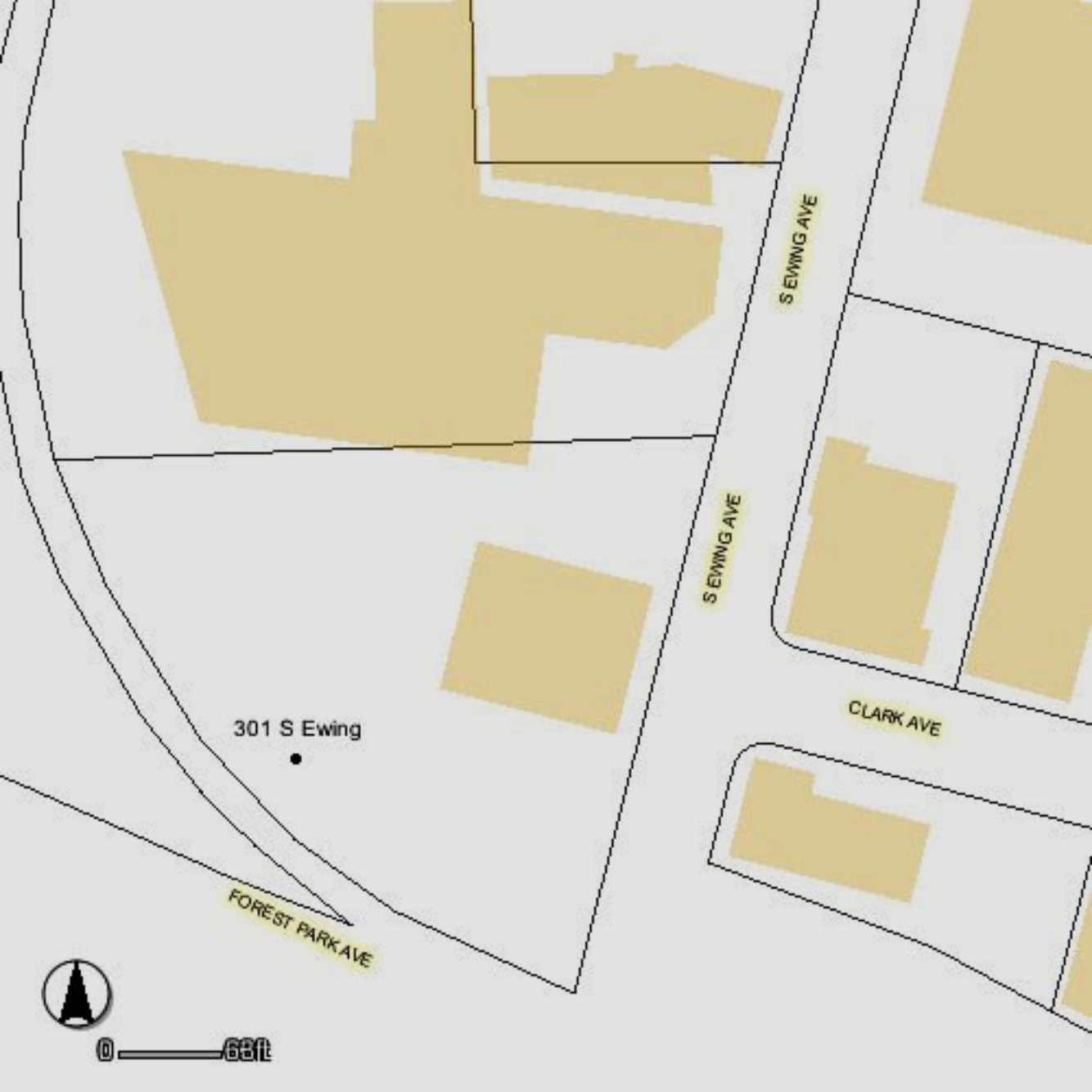
S EWING AVE
S EWING AVE
CLARK AVE
301 S Ewing
FOREST PARK AVE
0
68ft

MISSOURI DEPARTMENT OF NATURAL RESOURCES
STATE HISTORIC PRESERVATION OFFICE, P.O. Box 176, Jefferson City, MO 65102

ARCHITECTURAL/HISTORIC INVENTORY FORM

1. Survey no.	2. Survey name:
SLC-AS-047	Thematic Survey of Midcentury Modern Movement Nonresidential Architecture in St. Louis

3. County:	4. Address:
St. Louis [Independent City]	**505 S EWING AV**
Alternate address if applicable	

5. City/State:	6. UTM:		or: LAT		7. Township/Range/Section:
St. Louis [Independent City], M			LONG:		T: R: S: N/A

8. Historic Name (if known):	9. Present/other name (if known):

10. Ownership:	11a. Historic Use (if known):	11b. Current Use:

HISTORICAL DATA

12. Construction date:	1966	15. Architect:	18. Previously surveyed? ☐ Cite survey name in box 22 cont. (page 3)
Major addition/alteration date:			
13. Significant date/period:			
		16. Builder/contractor:	19. On National Register? Cite nomination name in box 22 cont. (page 3)
14. Area(s) of significance:			
		17. Original or significant owner:	20. National Register eligible?
			Historic District Potential? ☐
21. History and significance on continuation page. ☐		22. Sources of information on continuation page. ☐	Name of Potential District?

ARCHITECTURAL INFORMATIO

23. Category of Property:	30. Roof Material:	37. Windows:
		Type:
24. Vernacular or property type:	31. Chimney placement:	Panes
Office Building		38. Acreage (rural):
25. Architectural style:	32. Structural system:	Visible from public road? ☐
Modern Movements		39. Changes: (describe in box 41 cont.)
26. Plan Shape:		☐ Addition Date(s)
	33. Exterior wall cladding:	☐ Altered Date(s):
27. Number of Stories:		☐ Moved Date(s):
	34. Foundation Material:	☐ Other Date(s)
		Endangered by:
28. No. of bays (1st floor)	35. Basement type:	40. No. outbuildings (describe in box 40 cont.):
29. Roof Type:	36. Front Porch Type:	41. Further description of building features and associated resources on continuation page. ☐

OTHER

42: Current Owner/address:	43. Inventory form prepared by (name):	44. Survey date:
H R H REDEVELOPMENT CORP C/O EWING GROUP LLC		45. Date of revisions:
505 S EWING AV	Additional Information/revisions by:	
ST LOUIS MO 63103		Survey Category: ☐ RLS ☐ ILS ☐ Significant Properties Lis

FOR SHPO USE:

Date entered in inventory:	Level of survey: ☐ reconnaissance ☐ intensive	Additional research? ☐ yes ☐ no
National Register Status: ☐ listed ☐ in listed district	Other:	
Name:		
☐ pending listing ☐ not eligible ☐ eligible(district) ☐ eligible (individually) ☐ not determined		

ARCHITECTURAL/HISTORIC INVENTORY FORM

505 S EWING AV

LOCATION MAP (include north arrow):	SITE MAP/PLAN (include north arrow):

Insert photograph of primary structure on property:

Photo 1:	Photo 2:
Description:	Description:
Date: CD No.: Image No.	Date: CD No.: Image No.

Photographer:	
Main Photo:	Images2012\CompleteSurveyPhotos\EwingS505.JPG

ARCHITECTURAL/HISTORIC INVENTORY FORM

505 S EWING AV

21.(cont.) History:and significance. Expand box as necessary or add continuation pages.

22. (cont.) Sources of information. Expand box as necessary or add continuation pages.

40. (cont.) Description of environment and outbuilding. Expand box as necessary or add continuation pages.

41. (cont.) Description of primary resource. Expand box as necessary, or add continuation pages.

Red Brick, decorative metal screen on front porch

505 SOUTH EWING AVE
505
So. Ewing
ups

MISSOURI DEPARTMENT OF NATURAL RESOURCES
STATE HISTORIC PRESERVATION OFFICE, P.O. Box 176, Jefferson City, MO 65102

ARCHITECTURAL/HISTORIC INVENTORY FORM

1. Survey no.	2. Survey name:
SLC-AS-047	Thematic Survey of Midcentury Modern Movement Nonresidential Architecture in St. Louis

3. County:	4. Address:
St. Louis [Independent City]	**4804 FAIRVIEW AV**
Alternate address if applicable	

5. City/State:	6. UTM:		or: LAT		7. Township/Range/Section:
St. Louis [Independent City], M			LONG:		T: R: S: N/A

8. Historic Name (if known):	9. Present/other name (if known):

10. Ownership:	11a. Historic Use (if known):	11b. Current Use:

HISTORICAL DATA

12. Construction date:	1963	15. Architect:	18. Previously surveyed? ☐ Cite survey name in box 22 cont. (page 3)
Major addition/alteration date:			
13. Significant date/period:			
		16. Builder/contractor:	19. On National Register? Cite nomination name in box 22 cont. (page 3)
14. Area(s) of significance:			
		17. Original or significant owner:	20. National Register eligible?
			Historic District Potential? ☐
21. History and significance on continuation page. ☐		22. Sources of information on continuation page. ☐	Name of Potential District?

ARCHITECTURAL INFORMATIO

23. Category of Property:	30. Roof Material:	37. Windows:
		Type:
24. Vernacular or property type:	31. Chimney placement:	Panes
Industrial/Warehouse		38. Acreage (rural):
25. Architectural style:	32. Structural system:	Visible from public road? ☐
Modern Movements		39. Changes: (describe in box 41 cont.)
26. Plan Shape:		☐ Addition Date(s)
	33. Exterior wall cladding:	☐ Altered Date(s):
27. Number of Stories:		☐ Moved Date(s):
	34. Foundation Material:	☐ Other Date(s)
		Endangered by:
28. No. of bays (1st floor)	35. Basement type:	40. No. outbuildings (describe in box 40 cont.):
29. Roof Type:	36. Front Porch Type:	41. Further description of building features and associated resources on continuation page. ☐

OTHER

42: Current Owner/address:	43. Inventory form prepared by (name):	44. Survey date:
VOLZ PROPERTIES		
		45. Date of revisions:
4804 FAIRVIEW AVE	Additional Information/revisions by:	
ST LOUIS MO 63116		Survey Category:
FOR SHPO USE:		☐ RLS ☐ ILS ☐ Significant Properties Lis

Date entered in inventory:	Level of survey: ☐ reconnaissance ☐ intensive	Additional research? ☐ yes ☐ no
National Register Status: ☐ listed ☐ in listed district	Other:	
Name:		
☐ pending listing ☐ not eligible		
☐ eligible(district) ☐ eligible (individually)		
☐ not determined		

ARCHITECTURAL/HISTORIC INVENTORY FORM

4804 FAIRVIEW AV

LOCATION MAP (include north arrow):	SITE MAP/PLAN (include north arrow):

Insert photograph of primary structure on property:

Photo 1:	Photo 2:
Description:	Description:
Date: CD No.: Image No.	Date: CD No.: Image No.

Photographer:	
Main Photo:	Images2012\CompleteSurveyPhotos\Fairview4804.JPG

4804 FAIRVIEW AV

21.(cont.) History:and significance. Expand box as necessary or add continuation pages.

22. (cont.) Sources of information. Expand box as necessary or add continuation pages.

40. (cont.) Description of environment and outbuilding. Expand box as necessary or add continuation pages.

41. (cont.) Description of primary resource. Expand box as necessary, or add continuation pages.

Concrete block garage

MISSOURI DEPARTMENT OF NATURAL RESOURCES
STATE HISTORIC PRESERVATION OFFICE, P.O. Box 176, Jefferson City, MO 65102

ARCHITECTURAL/HISTORIC INVENTORY FORM

1. Survey no.	2. Survey name:
SLC-AS-047	Thematic Survey of Midcentury Modern Movement Nonresidential Architecture in St. Louis

3. County:	4. Address:
St. Louis [Independent City]	**4808-12 FAIRVIEW AV**
Alternate address if applicable	

5. City/State:	6. UTM:		or: LAT		7. Township/Range/Section:
St. Louis [Independent City], M			LONG:		T: R: S: N/A

8. Historic Name (if known):	9. Present/other name (if known):

10. Ownership:	11a. Historic Use (if known):	11b. Current Use:

HISTORICAL DATA

12. Construction date:	1949	15. Architect:	18. Previously surveyed? ☐ Cite survey name in box 22 cont. (page 3)
Major addition/alteration date:			
13. Significant date/period:			
		16. Builder/contractor:	19. On National Register? Cite nomination name in box 22 cont. (page 3)
14. Area(s) of significance:			
		17. Original or significant owner:	20. National Register eligible?
			Historic District Potential? ☐
21. History and significance on continuation page. ☐		22. Sources of information on continuation page. ☐	Name of Potential District?

ARCHITECTURAL INFORMATIO

23. Category of Property:	30. Roof Material:	37. Windows:
		Type:
24. Vernacular or property type:	31. Chimney placement:	Panes
Industrial/Warehouse		38. Acreage (rural):
25. Architectural style:	32. Structural system:	Visible from public road? ☐
Modern Movements		39. Changes: (describe in box 41 cont.)
26. Plan Shape:		☐ Addition Date(s)
	33. Exterior wall cladding:	☐ Altered Date(s):
27. Number of Stories:		☐ Moved Date(s):
	34. Foundation Material:	☐ Other Date(s)
		Endangered by:
28. No. of bays (1st floor)	35. Basement type:	40. No. outbuildings (describe in box 40 cont.):
29. Roof Type:	36. Front Porch Type:	41. Further description of building features and associated resources on continuation page. ☐

OTHER

42: Current Owner/address:	43. Inventory form prepared by (name):	44. Survey date:
MCC ENTRPRISES LCC		
		45. Date of revisions:
3835 HOLLY HILLS BLVD	Additional Information/revisions by:	
ST LOUIS MO 63116		Survey Category:
		☐ RLS ☐ ILS ☐ Significant Properties Lis

FOR SHPO USE:

Date entered in inventory:	Level of survey: ☐ reconnaissance ☐ intensive	Additional research? ☐ yes ☐ no
National Register Status: ☐ listed ☐ in listed district	Other:	
Name:		
☐ pending listing ☐ not eligible		
☐ eligible(district) ☐ eligible (individually)		
☐ not determined		

ARCHITECTURAL/HISTORIC INVENTORY FORM

4808-12 FAIRVIEW AV

LOCATION MAP (include north arrow):	SITE MAP/PLAN (include north arrow):

Insert photograph of primary structure on property:

Photo 1:	Photo 2:
Description:	Description:
Date: CD No.: Image No.	Date: CD No.: Image No.

Photographer:	
Main Photo:	Images2012\CompleteSurveyPhotos\Fairview4808.JPG

4808-12 FAIRVIEW AV

21.(cont.) History:and significance. Expand box as necessary or add continuation pages.

22. (cont.) Sources of information. Expand box as necessary or add continuation pages.

40. (cont.) Description of environment and outbuilding. Expand box as necessary or add continuation pages.

41. (cont.) Description of primary resource. Expand box as necessary, or add continuation pages.

concrete block costruction

4804
ame

MISSOURI DEPARTMENT OF NATURAL RESOURCES
STATE HISTORIC PRESERVATION OFFICE, P.O. Box 176, Jefferson City, MO 65102

ARCHITECTURAL/HISTORIC INVENTORY FORM

1. Survey no.	2. Survey name:
SLC-AS-047	Thematic Survey of Midcentury Modern Movement Nonresidential Architecture in St. Louis

3. County:	4. Address:
St. Louis [Independent City]	**4817 FAIRVIEW AV**
Alternate address if applicable	

5. City/State:	6. UTM:		or: LAT		7. Township/Range/Section:
St. Louis [Independent City], M			LONG:		T: R: S: N/A

8. Historic Name (if known):	9. Present/other name (if known):

10. Ownership:	11a. Historic Use (if known):	11b. Current Use:

HISTORICAL DATA

12. Construction date:	1948	15. Architect:	18. Previously surveyed? ☐ Cite survey name in box 22 cont. (page 3)
Major addition/alteration date:			
13. Significant date/period:			
		16. Builder/contractor:	19. On National Register? Cite nomination name in box 22 cont. (page 3)
14. Area(s) of significance:			
		17. Original or significant owner:	20. National Register eligible?
			Historic District Potential? ☐
21. History and significance on continuation page. ☐		22. Sources of information on continuation page. ☐	Name of Potential District?

ARCHITECTURAL INFORMATIO

23. Category of Property:	30. Roof Material:	37. Windows:
		Type:
24. Vernacular or property type:	31. Chimney placement:	Panes
Industrial/Warehouse		38. Acreage (rural):
25. Architectural style:	32. Structural system:	Visible from public road? ☐
Modern Movements		39. Changes: (describe in box 41 cont.)
26. Plan Shape:		☐ Addition Date(s)
	33. Exterior wall cladding:	☐ Altered Date(s):
27. Number of Stories:		☐ Moved Date(s):
	34. Foundation Material:	☐ Other Date(s)
		Endangered by:
28. No. of bays (1st floor)	35. Basement type:	40. No. outbuildings (describe in box 40 cont.):
29. Roof Type:	36. Front Porch Type:	41. Further description of building features and associated resources on continuation page. ☐

OTHER

42: Current Owner/address:	43. Inventory form prepared by (name):	44. Survey date:
KERTZ, VINCENT A & JOANNE D TRS		
		45. Date of revisions:
6029 WILLOW BEND DR	Additional Information/revisions by:	
ST LOUIS MO 63123		Survey Category:
FOR SHPO USE:		☐ RLS ☐ ILS ☐ Significant Properties Lis

Date entered in inventory:	Level of survey: ☐ reconnaissance ☐ intensive	Additional research? ☐ yes ☐ no
National Register Status: ☐ listed ☐ in listed district	Other:	
Name:		
☐ pending listing ☐ not eligible		
☐ eligible(district) ☐ eligible (individually)		
☐ not determined		

ARCHITECTURAL/HISTORIC INVENTORY FORM

4817 FAIRVIEW AV

LOCATION MAP (include north arrow):	SITE MAP/PLAN (include north arrow):

Insert photograph of primary structure on property:

Photo 1:	Photo 2:
Description:	Description:
Date: CD No.: Image No.	Date: CD No.: Image No.

Photographer:	
Main Photo:	Images2012\CompleteSurveyPhotos\Fairview4817.JPG

ARCHITECTURAL/HISTORIC INVENTORY FORM

4817 FAIRVIEW AV

21.(cont.) History:and significance. Expand box as necessary or add continuation pages.

22. (cont.) Sources of information. Expand box as necessary or add continuation pages.

40. (cont.) Description of environment and outbuilding. Expand box as necessary or add continuation pages.

41. (cont.) Description of primary resource. Expand box as necessary, or add continuation pages.

brick front gable office with large metal garage attached

MISSOURI DEPARTMENT OF NATURAL RESOURCES
STATE HISTORIC PRESERVATION OFFICE, P.O. Box 176, Jefferson City, MO 65102

ARCHITECTURAL/HISTORIC INVENTORY FORM

1. Survey no.	2. Survey name:
SLC-AS-047	Thematic Survey of Midcentury Modern Movement Nonresidential Architecture in St. Louis

3. County:	4. Address:
St. Louis [Independent City]	**4821 FAIRVIEW AV**
Alternate address if applicable	

5. City/State:	6. UTM:		or: LAT		7. Township/Range/Section:
St. Louis [Independent City], M			LONG:		T: R: S: N/A

8. Historic Name (if known):	9. Present/other name (if known):

10. Ownership:	11a. Historic Use (if known):	11b. Current Use:

HISTORICAL DATA

12. Construction date:	1945	15. Architect:	18. Previously surveyed? ☐ Cite survey name in box 22 cont. (page 3)
Major addition/alteration date:			
13. Significant date/period:			
		16. Builder/contractor:	19. On National Register? Cite nomination name in box 22 cont. (page 3)
14. Area(s) of significance:			
		17. Original or significant owner:	20. National Register eligible?
			Historic District Potential? ☐
21. History and significance on continuation page. ☐		22. Sources of information on continuation page. ☐	Name of Potential District?

ARCHITECTURAL INFORMATIO

23. Category of Property:	30. Roof Material:	37. Windows:	
		Type:	
24. Vernacular or property type:	31. Chimney placement:	Panes	
Over 1-Story Commercial		38. Acreage (rural):	
25. Architectural style:	32. Structural system:	Visible from public road? ☐	
Modern Movements		39. Changes: (describe in box 41 cont.)	
26. Plan Shape:		☐ Addition	Date(s)
	33. Exterior wall cladding:	☐ Altered	Date(s):
27. Number of Stories:		☐ Moved	Date(s):
	34. Foundation Material:	☐ Other	Date(s)
		Endangered by:	
28. No. of bays (1st floor)	35. Basement type:	40. No. outbuildings (describe in box 40 cont.):	
29. Roof Type:	36. Front Porch Type:	41. Further description of building features and associated resources on continuation page. ☐	

OTHER

42: Current Owner/address:	43. Inventory form prepared by (name):	44. Survey date:
A F JUNKER INVESTMENT CO		
		45. Date of revisions:
4821 FAIRVIEW AVE	Additional Information/revisions by:	
ST LOUIS MO 63116		Survey Category: ☐ RLS ☐ ILS ☐ Significant Properties Lis

FOR SHPO USE:

Date entered in inventory:	Level of survey: ☐ reconnaissance ☐ intensive	Additional research? ☐ yes ☐ no
National Register Status: ☐ listed ☐ in listed district	Other:	
Name:		
☐ pending listing ☐ not eligible		
☐ eligible(district) ☐ eligible (individually)		
☐ not determined		

ARCHITECTURAL/HISTORIC INVENTORY FORM

4821 FAIRVIEW AV

LOCATION MAP (include north arrow):	SITE MAP/PLAN (include north arrow):

Insert photograph of primary structure on property:

Photo 1:	Photo 2:
Description:	Description:
Date: CD No.: Image No.	Date: CD No.: Image No.

Photographer:	
Main Photo:	Images2012\CompleteSurveyPhotos\Fairview4821.JPG

4821 FAIRVIEW AV

21.(cont.) History:and significance. Expand box as necessary or add continuation pages.

22. (cont.) Sources of information. Expand box as necessary or add continuation pages.

40. (cont.) Description of environment and outbuilding. Expand box as necessary or add continuation pages.

41. (cont.) Description of primary resource. Expand box as necessary, or add continuation pages.

streamline moderne

SINCE 1893
ZOLLINGER
FURNITURE CO.
DRAPERIES
REUPHOLSTERING
VICTORIAN
REPRODUCTIONS
REPAIRING
REFINISHING
ZOLLINGER

MISSOURI DEPARTMENT OF NATURAL RESOURCES
STATE HISTORIC PRESERVATION OFFICE, P.O. Box 176, Jefferson City, MO 65102

ARCHITECTURAL/HISTORIC INVENTORY FORM

1. Survey no.	2. Survey name:
SLC-AS-047	Thematic Survey of Midcentury Modern Movement Nonresidential Architecture in St. Louis

3. County:	4. Address:
St. Louis [Independent City]	**2021 FARRAR ST**
Alternate address if applicable	

5. City/State:	6. UTM:		or: LAT		7. Township/Range/Section:
St. Louis [Independent City], M			LONG:		T: R: S: N/A

8. Historic Name (if known):	9. Present/other name (if known):

10. Ownership:	11a. Historic Use (if known):	11b. Current Use:

HISTORICAL DATA

12. Construction date:	1960	15. Architect:	18. Previously surveyed? ☐ Cite survey name in box 22 cont. (page 3)
Major addition/alteration date:			
13. Significant date/period:			
		16. Builder/contractor:	19. On National Register? Cite nomination name in box 22 cont. (page 3)
14. Area(s) of significance:			
		17. Original or significant owner:	20. National Register eligible?
			Historic District Potential? ☐
21. History and significance on continuation page. ☐		22. Sources of information on continuation page. ☐	Name of Potential District?

ARCHITECTURAL INFORMATIO

23. Category of Property:	30. Roof Material:	37. Windows:
		Type:
24. Vernacular or property type:	31. Chimney placement:	Panes
Industrial/Warehouse		38. Acreage (rural):
25. Architectural style:	32. Structural system:	Visible from public road? ☐
Modern Movements		39. Changes: (describe in box 41 cont.)
26. Plan Shape:		☐ Addition Date(s)
	33. Exterior wall cladding:	☐ Altered Date(s):
27. Number of Stories:		☐ Moved Date(s):
	34. Foundation Material:	☐ Other Date(s)
		Endangered by:
28. No. of bays (1st floor)	35. Basement type:	40. No. outbuildings (describe in box 40 cont.):
29. Roof Type:	36. Front Porch Type:	41. Further description of building features and associated resources on continuation page. ☐

OTHER

42: Current Owner/address:	43. Inventory form prepared by (name):	44. Survey date:
SHREVES, RONALD M & PATRICIA J C/O GRANT IRON PROPERTIES LLC		45. Date of revisions:
3815 N 21ST ST	Additional Information/revisions by:	
ST LOUIS MO 63107		Survey Category: ☐ RLS ☐ ILS ☐ Significant Properties Lis

FOR SHPO USE:

Date entered in inventory:	Level of survey: ☐ reconnaissance ☐ intensive	Additional research? ☐ yes ☐ no
National Register Status: ☐ listed ☐ in listed district	Other:	
Name:		
☐ pending listing ☐ not eligible ☐ eligible(district) ☐ eligible (individually) ☐ not determined		

ARCHITECTURAL/HISTORIC INVENTORY FORM

2021 FARRAR ST

LOCATION MAP (include north arrow):	SITE MAP/PLAN (include north arrow):

Insert photograph of primary structure on property:

Photo 1:	Photo 2:
Description:	Description:
Date: CD No.: Image No.	Date: CD No.: Image No.

Photographer:	
Main Photo:	Images2012\CompleteSurveyPhotos\Farrar2021.JPG

2021 FARRAR ST

21.(cont.) History:and significance. Expand box as necessary or add continuation pages.

22. (cont.) Sources of information. Expand box as necessary or add continuation pages.

40. (cont.) Description of environment and outbuilding. Expand box as necessary or add continuation pages.

41. (cont.) Description of primary resource. Expand box as necessary, or add continuation pages.

industrial sash on south façade with continuos cast concrete sill

SHREVES
ENGINE
PACKING COMPANY
SHREVES ENGINES
Shreves Engines
3815 N. 21st STREET
21st
FARRAR

MISSOURI DEPARTMENT OF NATURAL RESOURCES
STATE HISTORIC PRESERVATION OFFICE, P.O. Box 176, Jefferson City, MO 65102

ARCHITECTURAL/HISTORIC INVENTORY FORM

1. Survey no.	2. Survey name:
SLC-AS-047-0060	Thematic Survey of Modern Movement Architecture in St. Louis

3. County:	4. Address:
St. Louis [Independent City]	**1 FAULKNER DR**
Alternate address if applicable	

5. City/State:	6. UTM:		or:	LAT	38:37:52	7. Township/Range/Section:
St. Louis [Independent City], M				LONG:	90:16:15	T: R: S: N/A

8. Historic Name (if known):	9. Present/other name (if known):
James S. McDonnell Planetarium	St. Louis Science Center Planetarium

10. Ownership:	11a. Historic Use (if known):	11b. Current Use:
Private	Education	

HISTORICAL DATA

12. Construction date:	1963	15. Architect:	18. Previously surveyed? ☐ Cite survey name in box 22 cont. (page 3)
Major addition/alteration date:	N/A	Hellmuth, Obata & Kassabaum Albert Alper, engineer	
13. Significant date/period:		16. Builder/contractor:	19. On National Register? Cite nomination name in box 22 cont. (page 3)
1963		Gamble CC	
14. Area(s) of significance:			20. National Register eligible?
Architecture		17. Original or significant owner:	Individually eligible
		St. Louis Science Center	Historic District Potential? ☐
21. History and significance on continuation page. ☑		22. Sources of information on continuation page. ☑	Name of Potential District?
			N/A

ARCHITECTURAL INFORMATIO

23. Category of Property:	30. Roof Material:	37. Windows: Historic Type: Ribbon
Building	Concrete	
24. Vernacular or property type:	31. Chimney placement:	Panes: Very large panes in storefront
Other-Note in Comments	None	38. Acreage (rural):
25. Architectural style:	32. Structural system:	Visible from public road? ☑
Modern/ Neo-Expressionist	Reinforced Concrete	39. Changes: (describe in box 41 cont.)
26. Plan Shape:		☐ Addition Date(s)
Circular	33. Exterior wall cladding:	☐ Altered Date(s):
27. Number of Stories:	Concrete	☐ Moved Date(s):
2 Stories	34. Foundation Material:	☐ Other Date(s)
	Concrete	Endangered by:
28. No. of bays (1st floor)	35. Basement type:	40. No. outbuildings (describe in box 40 cont.):
2	Full	0
29. Roof Type:	36. Front Porch Type:	41. Further description of building features and associated resources on continuation page. ☑
Other	N/A	

OTHER

42: Current Owner/address:	43. Inventory form prepared by (name):	44. Survey date:
CITY OF ST LOUIS FOREST PARK	Patience Stuart	
	Peter Meijer Architect, PC	45. Date of revisions:
1200 MARKET ST	Additional Information/revisions by:	
ST LOUIS MO 63103	Betsy Bradley	Survey Category:
FOR SHPO USE:	Cultural Resources Office	☐ RLS ☑ ILS ☑ Significant Properties Lis

Date entered in inventory:	Level of survey: ☐ reconnaissance ☐ intensive	Additional research? ☐ yes ☐ no
National Register Status: ☐ listed ☐ in listed district	Other:	
Name:		
☐ pending listing ☐ not eligible ☐ eligible(district) ☐ eligible (individually) ☐ not determined		

ARCHITECTURAL/HISTORIC INVENTORY FORM

1 FAULKNER DR

LOCATION MAP (include north arrow):	SITE MAP/PLAN (include north arrow):

Insert photograph of primary structure on property:

Photo 1:	Photo 2:
Description:	Description:
Science Center north elevation, looking south	
Date: 9/17/2012 CD No.: Image No.	Date: CD No.: Image No.
Photographer: PMA	
Main Photo: Images2012\1 FAULKNER DR.JPG	

1 FAULKNER DR

21.(cont.) History:and significance. Expand box as necessary or add continuation pages.

See attached Continuation sheet

22. (cont.) Sources of information. Expand box as necessary or add continuation pages.

Tim Fox, ed. Where We Live: A Guide to St. Louis Communities (St Louis: the Missouri Historical Society Press, 1995), p. 126. Also City of St Louis Building permit #EE4285, 8/11/1960. HOK, architect; lists Albert Alper as engineer, Gamble CC as contractor.

Also McCue, George. The Building Art in St. Louis: Two Centuries, all 3 ed's.

Also see slide show of construction photos posted on St Louis Post-Dispatch online site, at http://www.stltoday.com/gallery/entertainment/planetarium-celebrates-th-anniversary/collection_17dbb0a1-a495-5816-bbf8-88dd6c97f4fe.html#5 and the article at http://www.stltoday.com/entertainment/arts-and-theatre/planetarium-has-been-a-star-maker-for-years/article_7718f905-4caf-5e8d-91c7-5980ccafe9cc.html

40. (cont.) Description of environment and outbuilding. Expand box as necessary or add continuation pages.

41. (cont.) Description of primary resource. Expand box as necessary, or add continuation pages.

The St. Louis Science Center - McDonnell Planetarium, designed by Hellmuth, Obata & Kassabaum, is a free-standing building with a circular footprint and hyperboloid roof shape. Constructed as a thin concrete shell, it is hyperboloid in section and features a metal-railed verandah that wraps the circumference of the building, fixed full-height windows, and concrete foundation. There is a lower level with a recessed main entrance which carves into the surrounding terrain with a curved concrete wall.

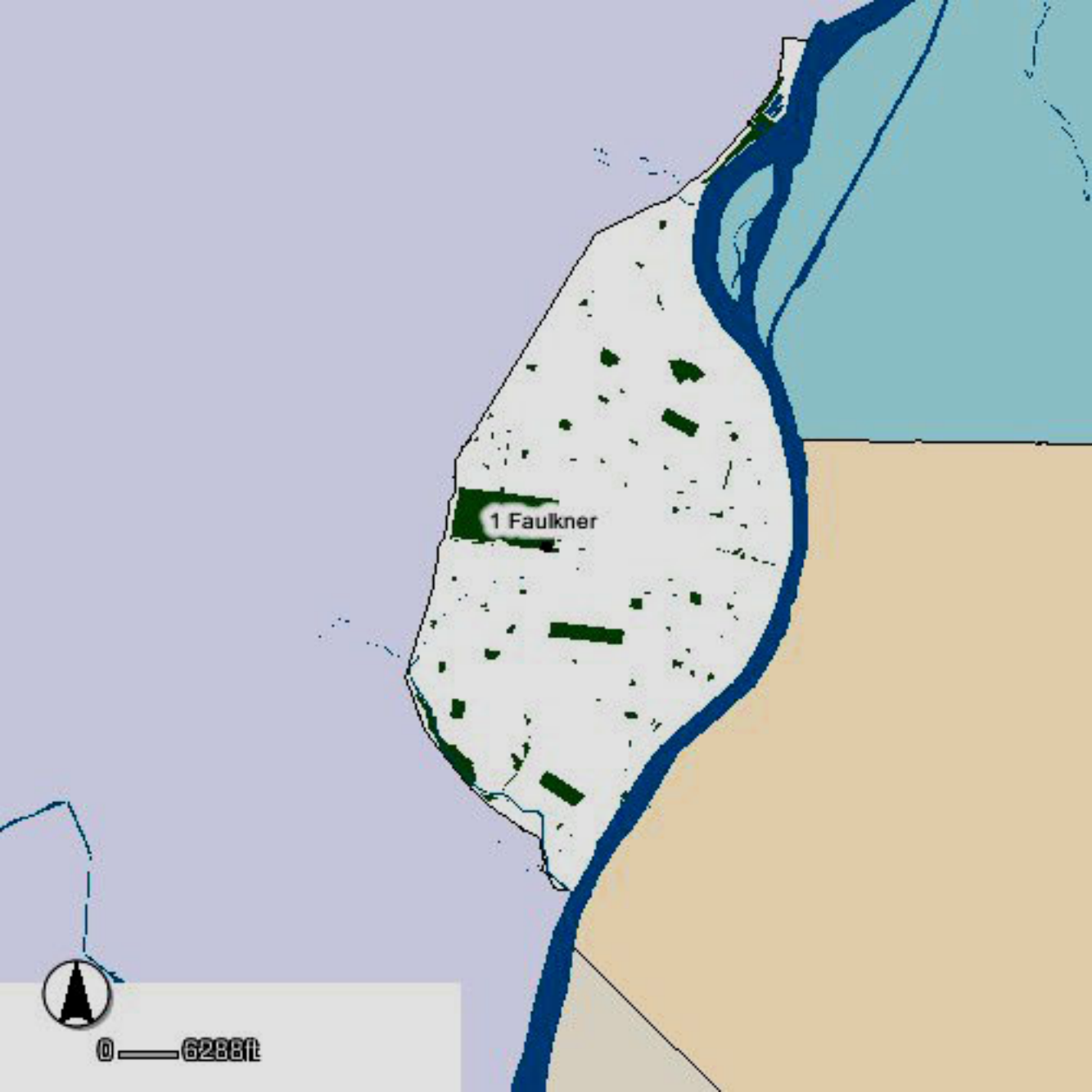
1 Faulkner
0
6288ft

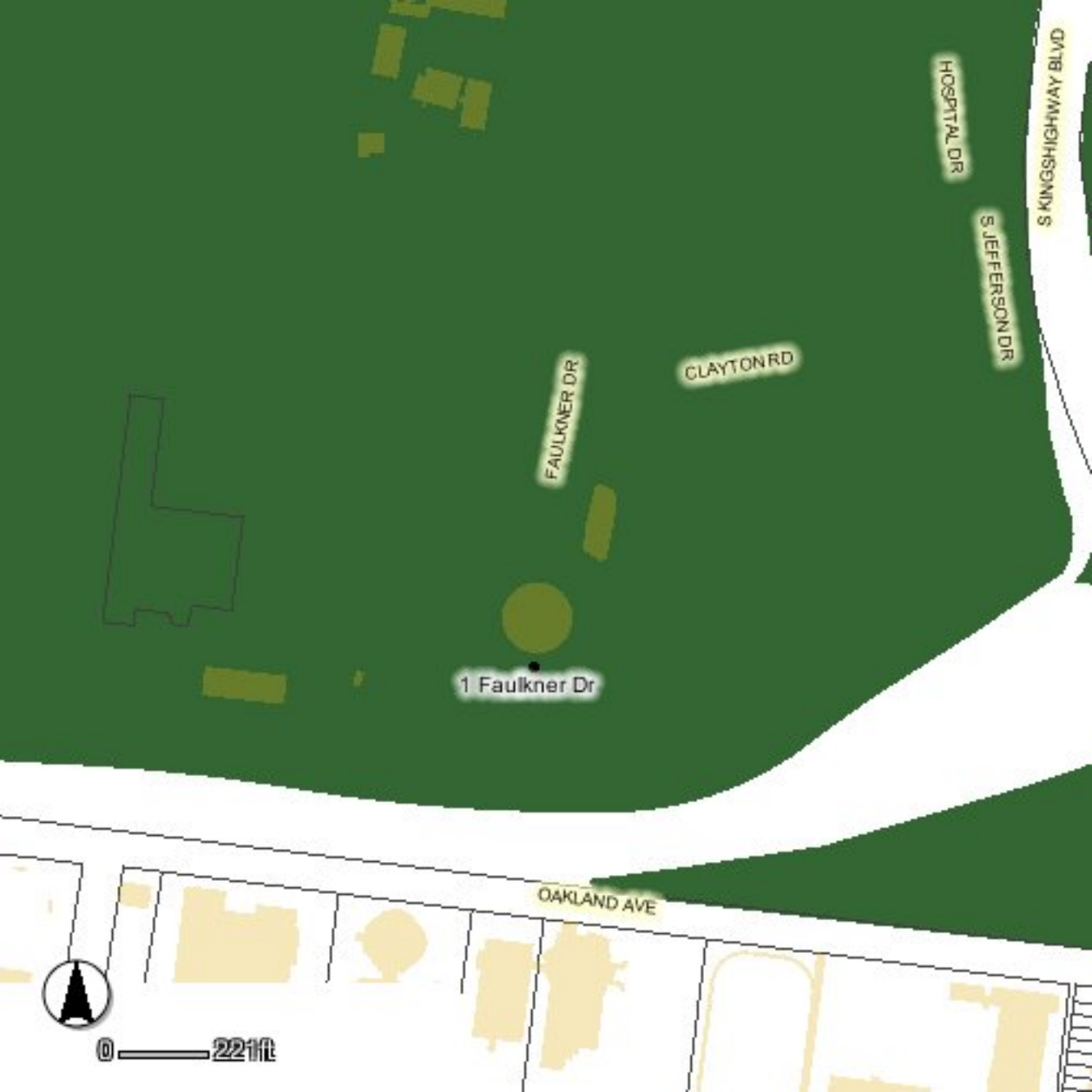
S KINGSHIGHWAY BLVD
HOSPITAL DR
S JEFFERSON DR
CLAYTON RD
FAULKNER DR
1 Faulkner Dr
OAKLAND AVE
0
221ft

MISSOURI DEPARTMENT OF NATURAL RESOURCES
STATE HISTORIC PRESERVATION OFFICE, P.O. Box 176, Jefferson City, MO 65102

ARCHITECTURAL/HISTORIC INVENTORY FORM

1. Survey no.	2. Survey name:
SLC-AS-047	Thematic Survey of Modern Movement Architecture in St. Louis

3. County:	4. Address:
St. Louis [Independent City]	**61 FERRY ST**
Alternate address if applicable	

5. City/State:	6. UTM:		or: LAT		7. Township/Range/Section:
St. Louis [Independent City], M			LONG:		T: R: S: N/A

8. Historic Name (if known):	9. Present/other name (if known):

10. Ownership:	11a. Historic Use (if known):	11b. Current Use:

HISTORICAL DATA

12. Construction date:	15. Architect:	18. Previously surveyed? ☐ Cite survey name in box 22 cont. (page 3)
Major addition/alteration date:		
13. Significant date/period:		
	16. Builder/contractor:	19. On National Register? Cite nomination name in box 22 cont. (page 3)
14. Area(s) of significance:		
	17. Original or significant owner:	20. National Register eligible?
		Historic District Potential? ☐
21. History and significance on continuation page. ☐	22. Sources of information on continuation page. ☐	Name of Potential District?

ARCHITECTURAL INFORMATIO

23. Category of Property:	30. Roof Material:	37. Windows: Type:
24. Vernacular or property type: Industrial/Warehouse	31. Chimney placement:	Panes
25. Architectural style: Modern Movements	32. Structural system:	38. Acreage (rural): Visible from public road? ☐
26. Plan Shape:		39. Changes: (describe in box 41 cont.) ☐ Addition Date(s)
	33. Exterior wall cladding:	☐ Altered Date(s):
27. Number of Stories:		☐ Moved Date(s):
	34. Foundation Material:	☐ Other Date(s)
		Endangered by:
28. No. of bays (1st floor)	35. Basement type:	40. No. outbuildings (describe in box 40 cont.):
29. Roof Type:	36. Front Porch Type:	41. Further description of building features and associated resources on continuation page. ☐

OTHER

42: Current Owner/address: CITY OF ST LOUIS	43. Inventory form prepared by (name):	44. Survey date:
		45. Date of revisions:
	Additional Information/revisions by:	
		Survey Category: ☐ RLS ☐ ILS ☐ Significant Properties Lis

FOR SHPO USE:

Date entered in inventory:	Level of survey: ☐ reconnaissance ☐ intensive	Additional research? ☐ yes ☐ no
National Register Status: ☐ listed ☐ in listed district	Other:	
Name:		
☐ pending listing ☐ not eligible		
☐ eligible(district) ☐ eligible (individually)		
☐ not determined		

ARCHITECTURAL/HISTORIC INVENTORY FORM

61 FERRY ST

LOCATION MAP (include north arrow):	SITE MAP/PLAN (include north arrow):

Insert photograph of primary structure on property:

Photo 1:	Photo 2:
Description:	Description:
Date: CD No.: Image No.	Date: CD No.: Image No.

Photographer:	
Main Photo:	Images2012\CompleteSurveyPhotos\Ferry61.jpg

61 FERRY ST

21.(cont.) History:and significance. Expand box as necessary or add continuation pages.

22. (cont.) Sources of information. Expand box as necessary or add continuation pages.

40. (cont.) Description of environment and outbuilding. Expand box as necessary or add continuation pages.

41. (cont.) Description of primary resource. Expand box as necessary, or add continuation pages.

Two buildings, one conical roof shed and two large brick smokestacks. Five story variegated brick industrial building (next to Bissell Point). Vacant, some loss of multi-light windows. Utilitarian with concrete trim. Building #2 is one-story brick industrial building with three large vehicular openings at front. Brick pilasters divide side bays w/ small industrial sash windows. Central clerestory.

MISSOURI DEPARTMENT OF NATURAL RESOURCES
STATE HISTORIC PRESERVATION OFFICE, P.O. Box 176, Jefferson City, MO 65102

ARCHITECTURAL/HISTORIC INVENTORY FORM

1. Survey no.	2. Survey name:
SLC-AS-047	Thematic Survey of Midcentury Modern Movement Nonresidential Architecture in St. Louis

3. County:	4. Address:
St. Louis [Independent City]	**201 FERRY ST**
Alternate address if applicable	

5. City/State:	6. UTM:		or: LAT		7. Township/Range/Section:
St. Louis [Independent City], M			LONG:		T: R: S: N/A

8. Historic Name (if known):	9. Present/other name (if known):

10. Ownership:	11a. Historic Use (if known):	11b. Current Use:

HISTORICAL DATA

12. Construction date:	1962	15. Architect:	18. Previously surveyed? ☐ Cite survey name in box 22 cont. (page 3)
Major addition/alteration date:			
13. Significant date/period:			
		16. Builder/contractor:	19. On National Register? Cite nomination name in box 22 cont. (page 3)
14. Area(s) of significance:			
		17. Original or significant owner:	20. National Register eligible?
			Historic District Potential? ☐
21. History and significance on continuation page. ☐		22. Sources of information on continuation page. ☐	Name of Potential District?

ARCHITECTURAL INFORMATIO

23. Category of Property:	30. Roof Material:	37. Windows:
		Type:
24. Vernacular or property type:	31. Chimney placement:	Panes
Industrial/Warehouse		38. Acreage (rural):
25. Architectural style:	32. Structural system:	Visible from public road? ☐
Modern Movements		39. Changes: (describe in box 41 cont.)
26. Plan Shape:		☐ Addition Date(s)
	33. Exterior wall cladding:	☐ Altered Date(s):
27. Number of Stories:		☐ Moved Date(s):
	34. Foundation Material:	☐ Other Date(s)
		Endangered by:
28. No. of bays (1st floor)	35. Basement type:	40. No. outbuildings (describe in box 40 cont.):
29. Roof Type:	36. Front Porch Type:	41. Further description of building features and associated resources on continuation page. ☐

OTHER

42: Current Owner/address:	43. Inventory form prepared by (name):	44. Survey date:
GELDBACH AUTO & TRUCK REPAIR INC		
		45. Date of revisions:
P O BOX 38607	Additional Information/revisions by:	
ST LOUIS MO 63138		Survey Category:
FOR SHPO USE:		☐ RLS ☐ ILS ☐ Significant Properties Lis

Date entered in inventory:	Level of survey: ☐ reconnaissance ☐ intensive	Additional research? ☐ yes ☐ no
National Register Status: ☐ listed ☐ in listed district	Other:	
Name:		
☐ pending listing ☐ not eligible		
☐ eligible(district) ☐ eligible (individually)		
☐ not determined		

ARCHITECTURAL/HISTORIC INVENTORY FORM

201 FERRY ST

LOCATION MAP (include north arrow):	SITE MAP/PLAN (include north arrow):

Insert photograph of primary structure on property:

Photo 1:	Photo 2:
Description:	Description:
Date: CD No.: Image No.	Date: CD No.: Image No.

Photographer:	
Main Photo:	Images2012\CompleteSurveyPhotos\Ferry201.jpg

201 FERRY ST

21.(cont.) History:and significance. Expand box as necessary or add continuation pages.

22. (cont.) Sources of information. Expand box as necessary or add continuation pages.

40. (cont.) Description of environment and outbuilding. Expand box as necessary or add continuation pages.

41. (cont.) Description of primary resource. Expand box as necessary, or add continuation pages.

Tall gabled concrete block garage buidling with tall vehicular door. Windows covered, end of buidling altered.

STOP

MISSOURI DEPARTMENT OF NATURAL RESOURCES
STATE HISTORIC PRESERVATION OFFICE, P.O. Box 176, Jefferson City, MO 65102

ARCHITECTURAL/HISTORIC INVENTORY FORM

1. Survey no.	2. Survey name:
SLC-AS-047	Thematic Survey of Midcentury Modern Movement Nonresidential Architecture in St. Louis

3. County:	4. Address:
St. Louis [Independent City]	**4147-9 FINNEY AV**
Alternate address if applicable	

5. City/State:	6. UTM:		or: LAT		7. Township/Range/Section:
St. Louis [Independent City], M			LONG:		T: R: S: N/A

8. Historic Name (if known):	9. Present/other name (if known):

10. Ownership:	11a. Historic Use (if known):	11b. Current Use:

HISTORICAL DATA

12. Construction date:	1968	15. Architect:	18. Previously surveyed? ☐ Cite survey name in box 22 cont. (page 3)
Major addition/alteration date:			
13. Significant date/period:			
		16. Builder/contractor:	19. On National Register? Cite nomination name in box 22 cont. (page 3)
14. Area(s) of significance:			
		17. Original or significant owner:	20. National Register eligible?
			Historic District Potential? ☐
21. History and significance on continuation page. ☐		22. Sources of information on continuation page. ☐	Name of Potential District?

ARCHITECTURAL INFORMATIO

23. Category of Property:	30. Roof Material:	37. Windows:
		Type:
24. Vernacular or property type:	31. Chimney placement:	Panes
Church		38. Acreage (rural):
25. Architectural style:	32. Structural system:	Visible from public road? ☐
Modern Movements		39. Changes: (describe in box 41 cont.)
26. Plan Shape:		☐ Addition Date(s)
	33. Exterior wall cladding:	☐ Altered Date(s):
27. Number of Stories:		☐ Moved Date(s):
	34. Foundation Material:	☐ Other Date(s)
		Endangered by:
28. No. of bays (1st floor)	35. Basement type:	40. No. outbuildings (describe in box 40 cont.):
29. Roof Type:	36. Front Porch Type:	41. Further description of building features and associated resources on continuation page. ☐

OTHER

42: Current Owner/address:	43. Inventory form prepared by (name):	44. Survey date:
THOMPSON, PAUL S & LOIS		
		45. Date of revisions:
7116 WILLOW WOOD DR	Additional Information/revisions by:	
ST LOUIS MO 63121		Survey Category:
FOR SHPO USE:		☐ RLS ☐ ILS ☐ Significant Properties Lis

Date entered in inventory:	Level of survey: ☐ reconnaissance ☐ intensive	Additional research? ☐ yes ☐ no
National Register Status: ☐ listed ☐ in listed district	Other:	
Name:		
☐ pending listing ☐ not eligible		
☐ eligible(district) ☐ eligible (individually)		
☐ not determined		

ARCHITECTURAL/HISTORIC INVENTORY FORM

4147-9 FINNEY AV

LOCATION MAP (include north arrow):	SITE MAP/PLAN (include north arrow):

Insert photograph of primary structure on property:

Photo 1:	Photo 2:
Description:	Description:
Date: CD No.: Image No.	Date: CD No.: Image No.

Photographer:	
Main Photo:	Images2012\CompleteSurveyPhotos\Finney4147a.jpg.JPG

4147-9 FINNEY AV

21.(cont.) History:and significance. Expand box as necessary or add continuation pages.

22. (cont.) Sources of information. Expand box as necessary or add continuation pages.

40. (cont.) Description of environment and outbuilding. Expand box as necessary or add continuation pages.

41. (cont.) Description of primary resource. Expand box as necessary, or add continuation pages.

King's Way Baptist Church complex; gable front building of white painted ashlar stone witih main entrance attached to two 2-story buildings, also white painted ashlar stone

KING'S WAY BAPTIST CHURCH
KINGSWAY
BAPTIST CHURCH
"MAY GOD BLESS
YOU
NOW AND
FOREVER!"

KING'S WAY BAPTIST CHURCH
STOP

KING'S WAY BAPTIST CHURCH
STOP

MISSOURI DEPARTMENT OF NATURAL RESOURCES
STATE HISTORIC PRESERVATION OFFICE, P.O. Box 176, Jefferson City, MO 65102

ARCHITECTURAL/HISTORIC INVENTORY FORM

1. Survey no.	2. Survey name:
SLC-AS-047	Thematic Survey of Midcentury Modern Movement Nonresidential Architecture in St. Louis

3. County:	4. Address:
St. Louis [Independent City]	**4148-200 FINNEY AV**
Alternate address if applicable	

5. City/State:	6. UTM:		or: LAT		7. Township/Range/Section:
St. Louis [Independent City], M			LONG:		T: R: S: N/A

8. Historic Name (if known):	9. Present/other name (if known):

10. Ownership:	11a. Historic Use (if known):	11b. Current Use:

HISTORICAL DATA

12. Construction date:	1950	15. Architect:	18. Previously surveyed? ☐ Cite survey name in box 22 cont. (page 3)
Major addition/alteration date:			
13. Significant date/period:			
		16. Builder/contractor:	19. On National Register? Cite nomination name in box 22 cont. (page 3)
14. Area(s) of significance:			
		17. Original or significant owner:	20. National Register eligible?
			Historic District Potential? ☐
21. History and significance on continuation page. ☐		22. Sources of information on continuation page. ☐	Name of Potential District?

ARCHITECTURAL INFORMATIO

23. Category of Property:	30. Roof Material:	37. Windows:
		Type:
24. Vernacular or property type:	31. Chimney placement:	Panes
Church		38. Acreage (rural):
25. Architectural style:	32. Structural system:	Visible from public road? ☐
Modern Movements		39. Changes: (describe in box 41 cont.)
26. Plan Shape:		☐ Addition Date(s)
	33. Exterior wall cladding:	☐ Altered Date(s):
27. Number of Stories:		☐ Moved Date(s):
	34. Foundation Material:	☐ Other Date(s)
		Endangered by:
28. No. of bays (1st floor)	35. Basement type:	40. No. outbuildings (describe in box 40 cont.):
29. Roof Type:	36. Front Porch Type:	41. Further description of building features and associated resources on continuation page. ☐

OTHER

42: Current Owner/address:	43. Inventory form prepared by (name):	44. Survey date:
KINGSWAY BAPTIST CHURCH C/O MRS MARGARET T WILLIAMS		45. Date of revisions:
5712 JULIAN AV	Additional Information/revisions by:	
ST LOUIS MO 63112		Survey Category: ☐ RLS ☐ ILS ☐ Significant Properties Lis

FOR SHPO USE:

Date entered in inventory:	Level of survey: ☐ reconnaissance ☐ intensive	Additional research? ☐ yes ☐ no
National Register Status: ☐ listed ☐ in listed district	Other:	
Name:		
☐ pending listing ☐ not eligible ☐ eligible(district) ☐ eligible (individually) ☐ not determined		

ARCHITECTURAL/HISTORIC INVENTORY FORM

4148-200 FINNEY AV

LOCATION MAP (include north arrow):	SITE MAP/PLAN (include north arrow):

Insert photograph of primary structure on property:

Photo 1:	Photo 2:
Description:	Description:
Date: CD No.: Image No.	Date: CD No.: Image No.

Photographer:	
Main Photo:	Images2012\CompleteSurveyPhotos\Finney4148.JPG

4148-200 FINNEY AV

21.(cont.) History:and significance. Expand box as necessary or add continuation pages.

22. (cont.) Sources of information. Expand box as necessary or add continuation pages.

40. (cont.) Description of environment and outbuilding. Expand box as necessary or add continuation pages.

41. (cont.) Description of primary resource. Expand box as necessary, or add continuation pages.

Permastone front façade?..original? Kingsway Baptist Church

KING'S WAY BAPTIST CHURCH
KINGSWAY
BAPTIST CHURCH
"MAY GOD BLESS YOU NOW AND FOREVER!"

MISSOURI DEPARTMENT OF NATURAL RESOURCES
STATE HISTORIC PRESERVATION OFFICE, P.O. Box 176, Jefferson City, MO 65102

ARCHITECTURAL/HISTORIC INVENTORY FORM

1. Survey no.	2. Survey name:
SLC-AS-047	Thematic Survey of Midcentury Modern Movement Nonresidential Architecture in St. Louis

3. County:	4. Address:
St. Louis [Independent City]	**4200-40 W FINNEY AV**
Alternate address if applicable	

5. City/State:	6. UTM:		or: LAT		7. Township/Range/Section:
St. Louis [Independent City], M			LONG:		T: R: S: N/A

8. Historic Name (if known):	9. Present/other name (if known):

10. Ownership:	11a. Historic Use (if known):	11b. Current Use:

HISTORICAL DATA

12. Construction date:	1964	15. Architect:	18. Previously surveyed? ☐ Cite survey name in box 22 cont. (page 3)
Major addition/alteration date:			
13. Significant date/period:			
		16. Builder/contractor:	19. On National Register? Cite nomination name in box 22 cont. (page 3)
14. Area(s) of significance:			
		17. Original or significant owner:	20. National Register eligible?
			Historic District Potential? ☐
21. History and significance on continuation page. ☐		22. Sources of information on continuation page. ☐	Name of Potential District?

ARCHITECTURAL INFORMATIO

23. Category of Property:	30. Roof Material:	37. Windows:
		Type:
24. Vernacular or property type:	31. Chimney placement:	Panes
School		38. Acreage (rural):
25. Architectural style:	32. Structural system:	Visible from public road? ☐
Modern Movements		39. Changes: (describe in box 41 cont.)
26. Plan Shape:		☐ Addition Date(s)
	33. Exterior wall cladding:	☐ Altered Date(s):
27. Number of Stories:		☐ Moved Date(s):
	34. Foundation Material:	☐ Other Date(s)
		Endangered by:
28. No. of bays (1st floor)	35. Basement type:	40. No. outbuildings (describe in box 40 cont.):
29. Roof Type:	36. Front Porch Type:	41. Further description of building features and associated resources on continuation page. ☐

OTHER

42: Current Owner/address:	43. Inventory form prepared by (name):	44. Survey date:
BOARD OF EDUCATION		
		45. Date of revisions:
	Additional Information/revisions by:	
		Survey Category: ☐ RLS ☐ ILS ☐ Significant Properties Lis

FOR SHPO USE:

Date entered in inventory:	Level of survey: ☐ reconnaissance ☐ intensive	Additional research? ☐ yes ☐ no
National Register Status: ☐ listed ☐ in listed district	Other:	
Name:		
☐ pending listing ☐ not eligible		
☐ eligible(district) ☐ eligible (individually)		
☐ not determined		

ARCHITECTURAL/HISTORIC INVENTORY FORM

4200-40 W FINNEY AV

LOCATION MAP (include north arrow):	SITE MAP/PLAN (include north arrow):

Insert photograph of primary structure on property:

Photo 1:	Photo 2:
Description:	Description:
Date: CD No.: Image No.	Date: CD No.: Image No.

Photographer:	
Main Photo:	Images2012\CompleteSurveyPhotos\Finney4200a.jpg.JPG

4200-40 W FINNEY AV

21.(cont.) History:and significance. Expand box as necessary or add continuation pages.

in mid-1960s capital improvement document;

22. (cont.) Sources of information. Expand box as necessary or add continuation pages.

40. (cont.) Description of environment and outbuilding. Expand box as necessary or add continuation pages.

41. (cont.) Description of primary resource. Expand box as necessary, or add continuation pages.

Stevens Elementary School; 2-story brick and banks of aluuminum windows and colored panel spandrels and some areas have vertical single windows on each level with spandrel between; flat canopy with pole columns over main entrance. 2-story class room wing with continuous windows

WHITTIER
INNEY

STEVENS
ELEMENTARY
SC OOL

12
11

MISSOURI DEPARTMENT OF NATURAL RESOURCES
STATE HISTORIC PRESERVATION OFFICE, P.O. Box 176, Jefferson City, MO 65102

ARCHITECTURAL/HISTORIC INVENTORY FORM

1. Survey no.	2. Survey name:
SLC-AS-047	Thematic Survey of Midcentury Modern Movement Nonresidential Architecture in St. Louis

3. County:	4. Address:
St. Louis [Independent City]	**213 FLORIDA ST**
Alternate address if applicable	

5. City/State:	6. UTM:		or: LAT		7. Township/Range/Section:
St. Louis [Independent City], M			LONG:		T: R: S: N/A

8. Historic Name (if known):	9. Present/other name (if known):

10. Ownership:	11a. Historic Use (if known):	11b. Current Use:

HISTORICAL DATA

12. Construction date:	1963	15. Architect:	18. Previously surveyed? ☐ Cite survey name in box 22 cont. (page 3)
Major addition/alteration date:			
13. Significant date/period:			
		16. Builder/contractor:	19. On National Register? Cite nomination name in box 22 cont. (page 3)
14. Area(s) of significance:			
		17. Original or significant owner:	20. National Register eligible?
			Historic District Potential? ☐
21. History and significance on continuation page. ☐		22. Sources of information on continuation page. ☐	Name of Potential District?

ARCHITECTURAL INFORMATIO

23. Category of Property:	30. Roof Material:	37. Windows:
		Type:
24. Vernacular or property type:	31. Chimney placement:	Panes
Industrial/Warehouse		38. Acreage (rural):
25. Architectural style:	32. Structural system:	Visible from public road? ☐
Modern Movements		39. Changes: (describe in box 41 cont.)
26. Plan Shape:		☐ Addition Date(s)
	33. Exterior wall cladding:	☐ Altered Date(s):
27. Number of Stories:		☐ Moved Date(s):
	34. Foundation Material:	☐ Other Date(s)
		Endangered by:
28. No. of bays (1st floor)	35. Basement type:	40. No. outbuildings (describe in box 40 cont.):
29. Roof Type:	36. Front Porch Type:	41. Further description of building features and associated resources on continuation page. ☐

OTHER

42: Current Owner/address:	43. Inventory form prepared by (name):	44. Survey date:
MED VAC INC		
		45. Date of revisions:
211 FLORIDA	Additional Information/revisions by:	
ST LOUIS MO 63102		Survey Category:
FOR SHPO USE:		☐ RLS ☐ ILS ☐ Significant Properties Lis

Date entered in inventory:	Level of survey: ☐ reconnaissance ☐ intensive	Additional research? ☐ yes ☐ no
National Register Status: ☐ listed ☐ in listed district	Other:	
Name:		
☐ pending listing ☐ not eligible		
☐ eligible(district) ☐ eligible (individually)		
☐ not determined		

ARCHITECTURAL/HISTORIC INVENTORY FORM

213 FLORIDA ST

LOCATION MAP (include north arrow):	SITE MAP/PLAN (include north arrow):

Insert photograph of primary structure on property:

Photo 1:	Photo 2:
Description:	Description:
Date: CD No.: Image No.	Date: CD No.: Image No.

Photographer:	
Main Photo:	Images2012\CompleteSurveyPhotos\Florida213.JPG

213 FLORIDA ST

21.(cont.) History:and significance. Expand box as necessary or add continuation pages.

22. (cont.) Sources of information. Expand box as necessary or add continuation pages.

40. (cont.) Description of environment and outbuilding. Expand box as necessary or add continuation pages.

41. (cont.) Description of primary resource. Expand box as necessary, or add continuation pages.

utilitarian concrete block

Med-Vac Inc.
211 FLORIDA AVE

MISSOURI DEPARTMENT OF NATURAL RESOURCES
STATE HISTORIC PRESERVATION OFFICE, P.O. Box 176, Jefferson City, MO 65102

ARCHITECTURAL/HISTORIC INVENTORY FORM

1. Survey no.	2. Survey name:
SLC-AS-047	Thematic Survey of Midcentury Modern Movement Nonresidential Architecture in St. Louis

3. County:	4. Address:
St. Louis [Independent City]	**2324 N FLORISSANT AV**
Alternate address if applicable	

5. City/State:	6. UTM:		or: LAT		7. Township/Range/Section:
St. Louis [Independent City], M			LONG:		T: R: S: N/A

8. Historic Name (if known):	9. Present/other name (if known):

10. Ownership:	11a. Historic Use (if known):	11b. Current Use:

HISTORICAL DATA

12. Construction date:	1947	15. Architect:	18. Previously surveyed? ☐ Cite survey name in box 22 cont. (page 3)
Major addition/alteration date:			
13. Significant date/period:			
		16. Builder/contractor:	19. On National Register? Cite nomination name in box 22 cont. (page 3)
14. Area(s) of significance:			
		17. Original or significant owner:	20. National Register eligible?
			Historic District Potential? ☐
21. History and significance on continuation page. ☐		22. Sources of information on continuation page. ☐	Name of Potential District?

ARCHITECTURAL INFORMATIO

23. Category of Property:	30. Roof Material:	37. Windows:
		Type:
24. Vernacular or property type:	31. Chimney placement:	Panes
1-Story Commercial		38. Acreage (rural):
25. Architectural style:	32. Structural system:	Visible from public road? ☐
Modern Movements		39. Changes: (describe in box 41 cont.)
26. Plan Shape:		☐ Addition Date(s)
	33. Exterior wall cladding:	☐ Altered Date(s):
27. Number of Stories:		☐ Moved Date(s):
	34. Foundation Material:	☐ Other Date(s)
		Endangered by:
28. No. of bays (1st floor)	35. Basement type:	40. No. outbuildings (describe in box 40 cont.):
29. Roof Type:	36. Front Porch Type:	41. Further description of building features and associated resources on continuation page. ☐

OTHER

42: Current Owner/address:	43. Inventory form prepared by (name):	44. Survey date:
RICHARD K GAINES INC		
		45. Date of revisions:
3439 LONGFELLOW BLVD	Additional Information/revisions by:	
ST LOUIS MO 63104		Survey Category:
FOR SHPO USE:		☐ RLS ☐ ILS ☐ Significant Properties Lis

Date entered in inventory:		Level of survey: ☐ reconnaissance ☐ intensive	Additional research? ☐ yes ☐ no
National Register Status: ☐ listed ☐ in listed district		Other:	
Name:			
☐ pending listing ☐ not eligible			
☐ eligible(district) ☐ eligible (individually)			
☐ not determined			

ARCHITECTURAL/HISTORIC INVENTORY FORM

2324 N FLORISSANT AV

LOCATION MAP (include north arrow):	SITE MAP/PLAN (include north arrow):

Insert photograph of primary structure on property:

Photo 1:	Photo 2:
Description:	Description:
Date: CD No.: Image No.	Date: CD No.: Image No.

Photographer:	
Main Photo:	Images2012\CompleteSurveyPhotos\FlorissantN2324.JPG

2324 N FLORISSANT AV

21.(cont.) History:and significance. Expand box as necessary or add continuation pages.

22. (cont.) Sources of information. Expand box as necessary or add continuation pages.

40. (cont.) Description of environment and outbuilding. Expand box as necessary or add continuation pages.

41. (cont.) Description of primary resource. Expand box as necessary, or add continuation pages.

covered in EIFS. Non-descript

MISSOURI DEPARTMENT OF NATURAL RESOURCES
STATE HISTORIC PRESERVATION OFFICE, P.O. Box 176, Jefferson City, MO 65102

ARCHITECTURAL/HISTORIC INVENTORY FORM

1. Survey no.	2. Survey name:
SLC-AS-047	Thematic Survey of Midcentury Modern Movement Nonresidential Architecture in St. Louis

3. County:	4. Address:
St. Louis [Independent City]	**2418-24 N FLORISSANT AV**
Alternate address if applicable	

5. City/State:	6. UTM:		or: LAT		7. Township/Range/Section:
St. Louis [Independent City], M			LONG:		T: R: S: N/A

8. Historic Name (if known):	9. Present/other name (if known):

10. Ownership:	11a. Historic Use (if known):	11b. Current Use:

HISTORICAL DATA

12. Construction date:	1972	15. Architect:	18. Previously surveyed? ☐ Cite survey name in box 22 cont. (page 3)
Major addition/alteration date:			
13. Significant date/period:			
		16. Builder/contractor:	19. On National Register? Cite nomination name in box 22 cont. (page 3)
14. Area(s) of significance:			
		17. Original or significant owner:	20. National Register eligible?
			Historic District Potential? ☐
21. History and significance on continuation page. ☐		22. Sources of information on continuation page. ☐	Name of Potential District?

ARCHITECTURAL INFORMATIO

23. Category of Property:	30. Roof Material:	37. Windows:
		Type:
24. Vernacular or property type:	31. Chimney placement:	Panes
Gas Station		38. Acreage (rural):
25. Architectural style:	32. Structural system:	Visible from public road? ☐
Modern Movements		39. Changes: (describe in box 41 cont.)
26. Plan Shape:		☐ Addition Date(s)
	33. Exterior wall cladding:	☐ Altered Date(s):
27. Number of Stories:		☐ Moved Date(s):
	34. Foundation Material:	☐ Other Date(s)
		Endangered by:
28. No. of bays (1st floor)	35. Basement type:	40. No. outbuildings (describe in box 40 cont.):
29. Roof Type:	36. Front Porch Type:	41. Further description of building features and associated resources on continuation page. ☐

OTHER

42: Current Owner/address:	43. Inventory form prepared by (name):	44. Survey date:
NORTHSIDE REGENERATION LLC		
		45. Date of revisions:
1001 BOARDWALK SPRINGS PL STE 200	Additional Information/revisions by:	
O'FALLON MO 63366		Survey Category: ☐ RLS ☐ ILS ☐ Significant Properties Lis

FOR SHPO USE:

Date entered in inventory:	Level of survey: ☐ reconnaissance ☐ intensive	Additional research? ☐ yes ☐ no
National Register Status: ☐ listed ☐ in listed district	Other:	
Name:		
☐ pending listing ☐ not eligible		
☐ eligible(district) ☐ eligible (individually)		
☐ not determined		

ARCHITECTURAL/HISTORIC INVENTORY FORM

2418-24 N FLORISSANT AV

LOCATION MAP (include north arrow):	SITE MAP/PLAN (include north arrow):

Insert photograph of primary structure on property:

Photo 1:	Photo 2:
Description:	Description:
Date: CD No.: Image No.	Date: CD No.: Image No.

Photographer:	
Main Photo:	Images2012\CompleteSurveyPhotos\FlorissantN2418.JPG

2418-24 N FLORISSANT AV

21.(cont.) History:and significance. Expand box as necessary or add continuation pages.

22. (cont.) Sources of information. Expand box as necessary or add continuation pages.

40. (cont.) Description of environment and outbuilding. Expand box as necessary or add continuation pages.

41. (cont.) Description of primary resource. Expand box as necessary, or add continuation pages.

cantilevered canopy, shed roof.

2418
N

MISSOURI DEPARTMENT OF NATURAL RESOURCES
STATE HISTORIC PRESERVATION OFFICE, P.O. Box 176, Jefferson City, MO 65102

ARCHITECTURAL/HISTORIC INVENTORY FORM

1. Survey no.	2. Survey name:
SLC-AS-047	Thematic Survey of Midcentury Modern Movement Nonresidential Architecture in St. Louis

3. County:	4. Address:
St. Louis [Independent City]	**2516 N FLORISSANT AV**
Alternate address if applicable	

5. City/State:	6. UTM:		or: LAT		7. Township/Range/Section:
St. Louis [Independent City], M			LONG:		T: R: S: N/A

8. Historic Name (if known):	9. Present/other name (if known):

10. Ownership:	11a. Historic Use (if known):	11b. Current Use:

HISTORICAL DATA

12. Construction date:	1953	15. Architect:	18. Previously surveyed? ☐ Cite survey name in box 22 cont. (page 3)
Major addition/alteration date:	1989		
13. Significant date/period:			
		16. Builder/contractor:	19. On National Register? Cite nomination name in box 22 cont. (page 3)
14. Area(s) of significance:			
		17. Original or significant owner:	20. National Register eligible?
			Historic District Potential? ☐
21. History and significance on continuation page. ☐		22. Sources of information on continuation page. ☐	Name of Potential District?

ARCHITECTURAL INFORMATIO

23. Category of Property:	30. Roof Material:	37. Windows:
		Type:
24. Vernacular or property type:	31. Chimney placement:	Panes
Other-Note in Comments		38. Acreage (rural):
25. Architectural style:	32. Structural system:	Visible from public road? ☐
Modern Movements		39. Changes: (describe in box 41 cont.)
26. Plan Shape:		☐ Addition Date(s)
	33. Exterior wall cladding:	☐ Altered Date(s):
27. Number of Stories:		☐ Moved Date(s):
	34. Foundation Material:	☐ Other Date(s)
		Endangered by:
28. No. of bays (1st floor)	35. Basement type:	40. No. outbuildings (describe in box 40 cont.):
29. Roof Type:	36. Front Porch Type:	41. Further description of building features and associated resources on continuation page. ☐

OTHER

42: Current Owner/address:	43. Inventory form prepared by (name):	44. Survey date:
NORTHSIDE REGENERATION LLC		
		45. Date of revisions:
1001 BOARDWALK SPRINGS PL STE 200	Additional Information/revisions by:	
O'FALLON MO 63366		Survey Category: ☐ RLS ☐ ILS ☐ Significant Properties Lis

FOR SHPO USE:

Date entered in inventory:	Level of survey: ☐ reconnaissance ☐ intensive	Additional research? ☐ yes ☐ no
National Register Status: ☐ listed ☐ in listed district	Other:	
Name:		
☐ pending listing ☐ not eligible		
☐ eligible(district) ☐ eligible (individually)		
☐ not determined		

ARCHITECTURAL/HISTORIC INVENTORY FORM

2516 N FLORISSANT AV

LOCATION MAP (include north arrow):	SITE MAP/PLAN (include north arrow):

Insert photograph of primary structure on property:

Photo 1:	Photo 2:
Description:	Description:
Date: CD No.: Image No.	Date: CD No.: Image No.

Photographer:	
Main Photo:	Images2012\CompleteSurveyPhotos\FlorissantN2516.JPG

2516 N FLORISSANT AV

21.(cont.) History:and significance. Expand box as necessary or add continuation pages.

22. (cont.) Sources of information. Expand box as necessary or add continuation pages.

40. (cont.) Description of environment and outbuilding. Expand box as necessary or add continuation pages.

41. (cont.) Description of primary resource. Expand box as necessary, or add continuation pages.

series of utlitarian metal and concrete block garages.

MISSOURI DEPARTMENT OF NATURAL RESOURCES
STATE HISTORIC PRESERVATION OFFICE, P.O. Box 176, Jefferson City, MO 65102

ARCHITECTURAL/HISTORIC INVENTORY FORM

1. Survey no.	2. Survey name:
SLC-AS-047	Thematic Survey of Midcentury Modern Movement Nonresidential Architecture in St. Louis

3. County:	4. Address:
St. Louis [Independent City]	**2800 N FLORISSANT AV**
Alternate address if applicable	

5. City/State:	6. UTM:		or: LAT		7. Township/Range/Section:
St. Louis [Independent City], M			LONG:		T: R: S: N/A

8. Historic Name (if known):	9. Present/other name (if known):

10. Ownership:	11a. Historic Use (if known):	11b. Current Use:

HISTORICAL DATA

12. Construction date:	1965	15. Architect:	18. Previously surveyed? ☐ Cite survey name in box 22 cont. (page 3)
Major addition/alteration date:			
13. Significant date/period:			
		16. Builder/contractor:	19. On National Register? Cite nomination name in box 22 cont. (page 3)
14. Area(s) of significance:			
		17. Original or significant owner:	20. National Register eligible?
			Historic District Potential? ☐
21. History and significance on continuation page. ☐		22. Sources of information on continuation page. ☐	Name of Potential District?

ARCHITECTURAL INFORMATIO

23. Category of Property:	30. Roof Material:	37. Windows:
		Type:
24. Vernacular or property type:	31. Chimney placement:	Panes
Gas Station		38. Acreage (rural):
25. Architectural style:	32. Structural system:	Visible from public road? ☐
Modern Movements		39. Changes: (describe in box 41 cont.)
26. Plan Shape:		☐ Addition Date(s)
	33. Exterior wall cladding:	☐ Altered Date(s):
27. Number of Stories:		☐ Moved Date(s):
	34. Foundation Material:	☐ Other Date(s)
		Endangered by:
28. No. of bays (1st floor)	35. Basement type:	40. No. outbuildings (describe in box 40 cont.):
29. Roof Type:	36. Front Porch Type:	41. Further description of building features and associated resources on continuation page. ☐

OTHER

42: Current Owner/address:	43. Inventory form prepared by (name):	44. Survey date:
MUTAN, HISHAM ALI		
		45. Date of revisions:
5590 W FLORISSANT AVE	Additional Information/revisions by:	
ST LOUIS MO 63120		Survey Category:
FOR SHPO USE:		☐ RLS ☐ ILS ☐ Significant Properties Lis

Date entered in inventory:	Level of survey: ☐ reconnaissance ☐ intensive	Additional research? ☐ yes ☐ no
National Register Status: ☐ listed ☐ in listed district	Other:	
Name:		
☐ pending listing ☐ not eligible		
☐ eligible(district) ☐ eligible (individually)		
☐ not determined		

ARCHITECTURAL/HISTORIC INVENTORY FORM

2800 N FLORISSANT AV

LOCATION MAP (include north arrow):	SITE MAP/PLAN (include north arrow):

Insert photograph of primary structure on property:

Photo 1:	Photo 2:
Description:	Description:
Date: CD No.: Image No.	Date: CD No.: Image No.

Photographer:	
Main Photo:	Images2012\CompleteSurveyPhotos\FlorissantN2800.JPG

2800 N FLORISSANT AV

21.(cont.) History:and significance. Expand box as necessary or add continuation pages.

22. (cont.) Sources of information. Expand box as necessary or add continuation pages.

40. (cont.) Description of environment and outbuilding. Expand box as necessary or add continuation pages.

41. (cont.) Description of primary resource. Expand box as necessary, or add continuation pages.

standardard shed roof design with canopy over pumps.

PHILLIPS
66
ICE
ICE

MISSOURI DEPARTMENT OF NATURAL RESOURCES
STATE HISTORIC PRESERVATION OFFICE, P.O. Box 176, Jefferson City, MO 65102

ARCHITECTURAL/HISTORIC INVENTORY FORM

1. Survey no.	2. Survey name:
SLC-AS-047	Thematic Survey of Midcentury Modern Movement Nonresidential Architecture in St. Louis

3. County:	4. Address:
St. Louis [Independent City]	**2828 N FLORISSANT AV**
Alternate address if applicable	

5. City/State:	6. UTM:		or: LAT		7. Township/Range/Section:
St. Louis [Independent City], M			LONG:		T: R: S: N/A

8. Historic Name (if known):	9. Present/other name (if known):

10. Ownership:	11a. Historic Use (if known):	11b. Current Use:

HISTORICAL DATA

12. Construction date:	1958	15. Architect:	18. Previously surveyed? ☐ Cite survey name in box 22 cont. (page 3)
Major addition/alteration date:			
13. Significant date/period:			
		16. Builder/contractor:	19. On National Register? Cite nomination name in box 22 cont. (page 3)
14. Area(s) of significance:			
		17. Original or significant owner:	20. National Register eligible?
			Historic District Potential? ☐
21. History and significance on continuation page. ☐		22. Sources of information on continuation page. ☐	Name of Potential District?

ARCHITECTURAL INFORMATIO

23. Category of Property:	30. Roof Material:	37. Windows: Type:
24. Vernacular or property type:	31. Chimney placement:	Panes
Gas Station		38. Acreage (rural): Visible from public road? ☐
25. Architectural style:	32. Structural system:	
Modern Movements		39. Changes: (describe in box 41 cont.)
26. Plan Shape:		☐ Addition Date(s)
	33. Exterior wall cladding:	☐ Altered Date(s):
27. Number of Stories:		☐ Moved Date(s):
	34. Foundation Material:	☐ Other Date(s)
		Endangered by:
28. No. of bays (1st floor)	35. Basement type:	40. No. outbuildings (describe in box 40 cont.):
29. Roof Type:	36. Front Porch Type:	41. Further description of building features and associated resources on continuation page. ☐

OTHER

42: Current Owner/address:	43. Inventory form prepared by (name):	44. Survey date:
DY INC		
		45. Date of revisions:
2115 BOX DR	Additional Information/revisions by:	
ST LOUIS MO 63125		Survey Category: ☐ RLS ☐ ILS ☐ Significant Properties Lis

FOR SHPO USE:

Date entered in inventory:	Level of survey: ☐ reconnaissance ☐ intensive	Additional research? ☐ yes ☐ no
National Register Status: ☐ listed ☐ in listed district	Other:	
Name:		
☐ pending listing ☐ not eligible		
☐ eligible(district) ☐ eligible (individually)		
☐ not determined		

ARCHITECTURAL/HISTORIC INVENTORY FORM

2828 N FLORISSANT AV

LOCATION MAP (include north arrow):	SITE MAP/PLAN (include north arrow):

Insert photograph of primary structure on property:

Photo 1:	Photo 2:
Description:	Description:
Date: CD No.: Image No.	Date: CD No.: Image No.

Photographer:	
Main Photo:	Images2012\CompleteSurveyPhotos\FlorissantN2828.JPG

2828 N FLORISSANT AV

21.(cont.) History:and significance. Expand box as necessary or add continuation pages.

22. (cont.) Sources of information. Expand box as necessary or add continuation pages.

40. (cont.) Description of environment and outbuilding. Expand box as necessary or add continuation pages.

41. (cont.) Description of primary resource. Expand box as necessary, or add continuation pages.

metal clad exterior. Storefront covered over with wood siding

Zakar HAND CAR WASH
(314) 324-1226
WAX
CARS TRUCKS VANS
2828
DETAILING
CHARGOO

MISSOURI DEPARTMENT OF NATURAL RESOURCES
STATE HISTORIC PRESERVATION OFFICE, P.O. Box 176, Jefferson City, MO 65102

ARCHITECTURAL/HISTORIC INVENTORY FORM

1. Survey no.	2. Survey name:
SLC-AS-047	Thematic Survey of Midcentury Modern Movement Nonresidential Architecture in St. Louis

3. County:	4. Address:
St. Louis [Independent City]	**3002 N FLORISSANT AV**
Alternate address if applicable	

5. City/State:	6. UTM:		or: LAT		7. Township/Range/Section:
St. Louis [Independent City], M			LONG:		T: R: S: N/A

8. Historic Name (if known):	9. Present/other name (if known):

10. Ownership:	11a. Historic Use (if known):	11b. Current Use:

HISTORICAL DATA

12. Construction date:	1956	15. Architect:	18. Previously surveyed? ☐ Cite survey name in box 22 cont. (page 3)
Major addition/alteration date:			
13. Significant date/period:			
		16. Builder/contractor:	19. On National Register? Cite nomination name in box 22 cont. (page 3)
14. Area(s) of significance:			
		17. Original or significant owner:	20. National Register eligible?
			Historic District Potential? ☐
21. History and significance on continuation page. ☐		22. Sources of information on continuation page. ☐	Name of Potential District?

ARCHITECTURAL INFORMATIO

23. Category of Property:	30. Roof Material:	37. Windows:
		Type:
24. Vernacular or property type:	31. Chimney placement:	Panes
Gas Station		38. Acreage (rural):
25. Architectural style:	32. Structural system:	Visible from public road? ☐
Modern Movements		39. Changes: (describe in box 41 cont.)
26. Plan Shape:		☐ Addition Date(s)
	33. Exterior wall cladding:	☐ Altered Date(s):
27. Number of Stories:		☐ Moved Date(s):
	34. Foundation Material:	☐ Other Date(s)
		Endangered by:
28. No. of bays (1st floor)	35. Basement type:	40. No. outbuildings (describe in box 40 cont.):
29. Roof Type:	36. Front Porch Type:	41. Further description of building features and associated resources on continuation page. ☐

OTHER

42: Current Owner/address:	43. Inventory form prepared by (name):	44. Survey date:
HOSKINS, GEORGE S & CATHY		
		45. Date of revisions:
8930 HALLS FERRY RD	Additional Information/revisions by:	
ST LOUIS MO 63147		Survey Category:
FOR SHPO USE:		☐ RLS ☐ ILS ☐ Significant Properties Lis

Date entered in inventory:	Level of survey: ☐ reconnaissance ☐ intensive	Additional research? ☐ yes ☐ no
National Register Status: ☐ listed ☐ in listed district	Other:	
Name:		
☐ pending listing ☐ not eligible		
☐ eligible(district) ☐ eligible (individually)		
☐ not determined		

ARCHITECTURAL/HISTORIC INVENTORY FORM

3002 N FLORISSANT AV

LOCATION MAP (include north arrow):	SITE MAP/PLAN (include north arrow):

Insert photograph of primary structure on property:

Photo 1:	Photo 2:
Description:	Description:
Date: CD No.: Image No.	Date: CD No.: Image No.

Photographer:	
Main Photo:	Images2012\CompleteSurveyPhotos\FlorissantN3002.JPG

3002 N FLORISSANT AV

21.(cont.) History:and significance. Expand box as necessary or add continuation pages.

22. (cont.) Sources of information. Expand box as necessary or add continuation pages.

40. (cont.) Description of environment and outbuilding. Expand box as necessary or add continuation pages.

41. (cont.) Description of primary resource. Expand box as necessary, or add continuation pages.

Standard shed roof gas station, concrete block construction

MISSOURI DEPARTMENT OF NATURAL RESOURCES
STATE HISTORIC PRESERVATION OFFICE, P.O. Box 176, Jefferson City, MO 65102

ARCHITECTURAL/HISTORIC INVENTORY FORM

1. Survey no.	2. Survey name:
SLC-AS-047	Thematic Survey of Modern Movement Architecture in St. Louis

3. County:	4. Address:
St. Louis [Independent City]	**3225 N FLORISSANT AV**
Alternate address if applicable	

5. City/State:	6. UTM:		or: LAT		7. Township/Range/Section:
St. Louis, MO			LONG:		T: R: S: N/A

8. Historic Name (if known):	9. Present/other name (if known):

10. Ownership:	11a. Historic Use (if known):	11b. Current Use:

HISTORICAL DATA

12. Construction date:	15. Architect:	18. Previously surveyed? ☐ Cite survey name in box 22 cont. (page 3)
Major addition/alteration date:		
13. Significant date/period:		
	16. Builder/contractor:	19. On National Register? Cite nomination name in box 22 cont. (page 3)
14. Area(s) of significance:		
	17. Original or significant owner:	20. National Register eligible?
		Historic District Potential? ☐
21. History and significance on continuation page. ☐	22. Sources of information on continuation page. ☐	Name of Potential District?

ARCHITECTURAL INFORMATIO

23. Category of Property:	30. Roof Material:	37. Windows: Type:
24. Vernacular or property type:	31. Chimney placement:	Panes
Institutional/Organization		38. Acreage (rural): Visible from public road? ☐
25. Architectural style:	32. Structural system:	
Modern Movements		39. Changes: (describe in box 41 cont.)
26. Plan Shape:		☐ Addition Date(s)
	33. Exterior wall cladding:	☐ Altered Date(s):
27. Number of Stories:		☐ Moved Date(s):
	34. Foundation Material:	☐ Other Date(s)
		Endangered by:
28. No. of bays (1st floor)	35. Basement type:	40. No. outbuildings (describe in box 40 cont.):
29. Roof Type:	36. Front Porch Type:	41. Further description of building features and associated resources on continuation page. ☐

OTHER

42: Current Owner/address:	43. Inventory form prepared by (name):	44. Survey date:
LITTLE SISTERS OF THE POOR N SIDE		
		45. Date of revisions:
	Additional Information/revisions by:	
		Survey Category: ☐ RLS ☐ ILS ☐ Significant Properties Lis

FOR SHPO USE:

Date entered in inventory:	Level of survey: ☐ reconnaissance ☐ intensive	Additional research? ☐ yes ☐ no
National Register Status: ☐ listed ☐ in listed district	Other:	
Name:		
☐ pending listing ☐ not eligible		
☐ eligible(district) ☐ eligible (individually)		
☐ not determined		

ARCHITECTURAL/HISTORIC INVENTORY FORM

3225 N FLORISSANT AV

LOCATION MAP (include north arrow):	SITE MAP/PLAN (include north arrow):

Insert photograph of primary structure on property:

Photo 1:	Photo 2:
Description:	Description:
Date: CD No.: Image No.	Date: CD No.: Image No.

Photographer:	
Main Photo:	Images2012\CompleteSurveyPhotos\FlorissantN3225.jpg

3225 N FLORISSANT AV

21.(cont.) History:and significance. Expand box as necessary or add continuation pages.

22. (cont.) Sources of information. Expand box as necessary or add continuation pages.

40. (cont.) Description of environment and outbuilding. Expand box as necessary or add continuation pages.

41. (cont.) Description of primary resource. Expand box as necessary, or add continuation pages.

Part of Little Sisters of the Poor complex. Please refer to entry under 2211 Herbert.

PLEASE
HONK
HORN

23RD ST
HEBERT ST

MISSOURI DEPARTMENT OF NATURAL RESOURCES
STATE HISTORIC PRESERVATION OFFICE, P.O. Box 176, Jefferson City, MO 65102

ARCHITECTURAL/HISTORIC INVENTORY FORM

1. Survey no.	2. Survey name:
SLC-AS-047	Thematic Survey of Midcentury Modern Movement Nonresidential Architecture in St. Louis

3. County:	4. Address:
St. Louis [Independent City]	**3300-18 N FLORISSANT AV**
Alternate address if applicable	

5. City/State:	6. UTM:		or: LAT		7. Township/Range/Section:
St. Louis [Independent City], M			LONG:		T: R: S: N/A

8. Historic Name (if known):	9. Present/other name (if known):

10. Ownership:	11a. Historic Use (if known):	11b. Current Use:

HISTORICAL DATA

12. Construction date:	1975	15. Architect:	18. Previously surveyed? ☐ Cite survey name in box 22 cont. (page 3)
Major addition/alteration date:			
13. Significant date/period:			
		16. Builder/contractor:	19. On National Register? Cite nomination name in box 22 cont. (page 3)
14. Area(s) of significance:			
		17. Original or significant owner:	20. National Register eligible?
			Historic District Potential? ☐
21. History and significance on continuation page. ☐		22. Sources of information on continuation page. ☐	Name of Potential District?

ARCHITECTURAL INFORMATIO

23. Category of Property:	30. Roof Material:	37. Windows:	
		Type:	
24. Vernacular or property type:	31. Chimney placement:	Panes	
Industrial/Warehouse		38. Acreage (rural):	
25. Architectural style:	32. Structural system:	Visible from public road? ☐	
Modern Movements		39. Changes: (describe in box 41 cont.)	
26. Plan Shape:		☐ Addition	Date(s)
	33. Exterior wall cladding:	☐ Altered	Date(s):
27. Number of Stories:		☐ Moved	Date(s):
	34. Foundation Material:	☐ Other	Date(s)
		Endangered by:	
28. No. of bays (1st floor)	35. Basement type:	40. No. outbuildings (describe in box 40 cont.):	
29. Roof Type:	36. Front Porch Type:	41. Further description of building features and associated resources on continuation page. ☐	

OTHER

42: Current Owner/address:	43. Inventory form prepared by (name):	44. Survey date:
KRATO PRODUCTS CORP C/O WALTER KRATO SR		45. Date of revisions:
3300 N FLORISSANT AVE	Additional Information/revisions by:	
ST LOUIS MO 63107		Survey Category: ☐ RLS ☐ ILS ☐ Significant Properties Lis

FOR SHPO USE:

Date entered in inventory:	Level of survey: ☐ reconnaissance ☐ intensive	Additional research? ☐ yes ☐ no
National Register Status: ☐ listed ☐ in listed district	Other:	
Name:		
☐ pending listing ☐ not eligible ☐ eligible(district) ☐ eligible (individually) ☐ not determined		

ARCHITECTURAL/HISTORIC INVENTORY FORM

3300-18 N FLORISSANT AV

LOCATION MAP (include north arrow):	SITE MAP/PLAN (include north arrow):

Insert photograph of primary structure on property:

Photo 1:	Photo 2:
Description:	Description:
Date: CD No.: Image No.	Date: CD No.: Image No.

Photographer:	
Main Photo:	Images2012\CompleteSurveyPhotos\FlorissantN3300_18.JPG

3300-18 N FLORISSANT AV

21.(cont.) History:and significance. Expand box as necessary or add continuation pages.

22. (cont.) Sources of information. Expand box as necessary or add continuation pages.

40. (cont.) Description of environment and outbuilding. Expand box as necessary or add continuation pages.

41. (cont.) Description of primary resource. Expand box as necessary, or add continuation pages.

concrete block construction, no elaboration

MISSOURI DEPARTMENT OF NATURAL RESOURCES
STATE HISTORIC PRESERVATION OFFICE, P.O. Box 176, Jefferson City, MO 65102

ARCHITECTURAL/HISTORIC INVENTORY FORM

1. Survey no.	2. Survey name:
SLC-AS-047	Thematic Survey of Midcentury Modern Movement Nonresidential Architecture in St. Louis

3. County:	4. Address:
St. Louis [Independent City]	**3601-7 N FLORISSANT AV**
Alternate address if applicable	

5. City/State:	6. UTM:		or: LAT		7. Township/Range/Section:
St. Louis [Independent City], M			LONG:		T: R: S: N/A

8. Historic Name (if known):	9. Present/other name (if known):

10. Ownership:	11a. Historic Use (if known):	11b. Current Use:

HISTORICAL DATA

12. Construction date:	1940	15. Architect:	18. Previously surveyed? ☐ Cite survey name in box 22 cont. (page 3)
Major addition/alteration date:			
13. Significant date/period:			
		16. Builder/contractor:	19. On National Register? Cite nomination name in box 22 cont. (page 3)
14. Area(s) of significance:			
		17. Original or significant owner:	20. National Register eligible?
			Historic District Potential? ☐
21. History and significance on continuation page. ☐		22. Sources of information on continuation page. ☐	Name of Potential District?

ARCHITECTURAL INFORMATIO

23. Category of Property:	30. Roof Material:	37. Windows:
		Type:
24. Vernacular or property type:	31. Chimney placement:	Panes
Industrial/Warehouse		38. Acreage (rural):
25. Architectural style:	32. Structural system:	Visible from public road? ☐
Modern Movements		39. Changes: (describe in box 41 cont.)
26. Plan Shape:		☐ Addition Date(s)
	33. Exterior wall cladding:	☐ Altered Date(s):
27. Number of Stories:		☐ Moved Date(s):
	34. Foundation Material:	☐ Other Date(s)
		Endangered by:
28. No. of bays (1st floor)	35. Basement type:	40. No. outbuildings (describe in box 40 cont.):
29. Roof Type:	36. Front Porch Type:	41. Further description of building features and associated resources on continuation page. ☐

OTHER

42: Current Owner/address:	43. Inventory form prepared by (name):	44. Survey date:
CHET PARTNERSHIP		
		45. Date of revisions:
2136 MALLINCKRODT	Additional Information/revisions by:	
ST LOUIS MO 63107		Survey Category:
FOR SHPO USE:		☐ RLS ☐ ILS ☐ Significant Properties Lis

Date entered in inventory:		Level of survey: ☐ reconnaissance ☐ intensive	Additional research? ☐ yes ☐ no
National Register Status: ☐ listed ☐ in listed district		Other:	
Name:			
☐ pending listing ☐ not eligible			
☐ eligible(district) ☐ eligible (individually)			
☐ not determined			

ARCHITECTURAL/HISTORIC INVENTORY FORM

3601-7 N FLORISSANT AV

LOCATION MAP (include north arrow):	SITE MAP/PLAN (include north arrow):

Insert photograph of primary structure on property:

Photo 1:	Photo 2:
Description:	Description:
Date: CD No.: Image No.	Date: CD No.: Image No.

Photographer:	
Main Photo:	Images2012\CompleteSurveyPhotos\FlorissantN3601_7.JPG

3601-7 N FLORISSANT AV

21.(cont.) History:and significance. Expand box as necessary or add continuation pages.

22. (cont.) Sources of information. Expand box as necessary or add continuation pages.

40. (cont.) Description of environment and outbuilding. Expand box as necessary or add continuation pages.

41. (cont.) Description of primary resource. Expand box as necessary, or add continuation pages.

ART DECO/MODERNE

MISSOURI DEPARTMENT OF NATURAL RESOURCES
STATE HISTORIC PRESERVATION OFFICE, P.O. Box 176, Jefferson City, MO 65102

ARCHITECTURAL/HISTORIC INVENTORY FORM

1. Survey no.	2. Survey name:
SLC-AS-047	Thematic Survey of Midcentury Modern Movement Nonresidential Architecture in St. Louis

3. County:	4. Address:
St. Louis [Independent City]	**3622 N FLORISSANT AV**
Alternate address if applicable	

5. City/State:	6. UTM:		or: LAT		7. Township/Range/Section:
St. Louis [Independent City], M			LONG:		T: R: S: N/A

8. Historic Name (if known):	9. Present/other name (if known):

10. Ownership:	11a. Historic Use (if known):	11b. Current Use:

HISTORICAL DATA

12. Construction date:	1972	15. Architect:	18. Previously surveyed? ☐ Cite survey name in box 22 cont. (page 3)
Major addition/alteration date:			
13. Significant date/period:			
		16. Builder/contractor:	19. On National Register? Cite nomination name in box 22 cont. (page 3)
14. Area(s) of significance:			
		17. Original or significant owner:	20. National Register eligible?
			Historic District Potential? ☐
21. History and significance on continuation page. ☐		22. Sources of information on continuation page. ☐	Name of Potential District?

ARCHITECTURAL INFORMATIO

23. Category of Property:	30. Roof Material:	37. Windows:	
		Type:	
24. Vernacular or property type:	31. Chimney placement:	Panes	
Industrial/Warehouse		38. Acreage (rural):	
25. Architectural style:	32. Structural system:	Visible from public road? ☐	
Modern Movements		39. Changes: (describe in box 41 cont.)	
26. Plan Shape:		☐ Addition	Date(s)
	33. Exterior wall cladding:	☐ Altered	Date(s):
27. Number of Stories:		☐ Moved	Date(s):
	34. Foundation Material:	☐ Other	Date(s)
		Endangered by:	
28. No. of bays (1st floor)	35. Basement type:	40. No. outbuildings (describe in box 40 cont.):	
29. Roof Type:	36. Front Porch Type:	41. Further description of building features and associated resources on continuation page. ☐	

OTHER

42: Current Owner/address:	43. Inventory form prepared by (name):	44. Survey date:
ACCENT PROPERTIES LLC		
		45. Date of revisions:
2122 SALISBURY ST	Additional Information/revisions by:	
ST LOUIS MO 63107		Survey Category: ☐ RLS ☐ ILS ☐ Significant Properties Lis

FOR SHPO USE:

Date entered in inventory:	Level of survey: ☐ reconnaissance ☐ intensive	Additional research? ☐ yes ☐ no
National Register Status: ☐ listed ☐ in listed district	Other:	
Name:		
☐ pending listing ☐ not eligible		
☐ eligible(district) ☐ eligible (individually)		
☐ not determined		

ARCHITECTURAL/HISTORIC INVENTORY FORM

3622 N FLORISSANT AV

LOCATION MAP (include north arrow):	SITE MAP/PLAN (include north arrow):

Insert photograph of primary structure on property:

Photo 1:	Photo 2:
Description:	Description:
Date: CD No.: Image No.	Date: CD No.: Image No.

Photographer:	
Main Photo:	Images2012\CompleteSurveyPhotos\FlorissantN3622.JPG

3622 N FLORISSANT AV

21.(cont.) History:and significance. Expand box as necessary or add continuation pages.

22. (cont.) Sources of information. Expand box as necessary or add continuation pages.

40. (cont.) Description of environment and outbuilding. Expand box as necessary or add continuation pages.

41. (cont.) Description of primary resource. Expand box as necessary, or add continuation pages.

Utilitarian metal garage/warehouse

CONSTRUCTION

MISSOURI DEPARTMENT OF NATURAL RESOURCES
STATE HISTORIC PRESERVATION OFFICE, P.O. Box 176, Jefferson City, MO 65102

ARCHITECTURAL/HISTORIC INVENTORY FORM

1. Survey no.	2. Survey name:
SLC-AS-047	Thematic Survey of Midcentury Modern Movement Nonresidential Architecture in St. Louis

3. County:	4. Address:
St. Louis [Independent City]	**3730 N FLORISSANT AV**
Alternate address if applicable	

5. City/State:	6. UTM:		or: LAT		7. Township/Range/Section:
St. Louis [Independent City], M			LONG:		T: R: S: N/A

8. Historic Name (if known):	9. Present/other name (if known):

10. Ownership:	11a. Historic Use (if known):	11b. Current Use:

HISTORICAL DATA

12. Construction date:	1964	15. Architect:	18. Previously surveyed? ☐ Cite survey name in box 22 cont. (page 3)
Major addition/alteration date:			
13. Significant date/period:			
		16. Builder/contractor:	19. On National Register? Cite nomination name in box 22 cont. (page 3)
14. Area(s) of significance:			
		17. Original or significant owner:	20. National Register eligible?
			Historic District Potential? ☐
21. History and significance on continuation page. ☐		22. Sources of information on continuation page. ☐	Name of Potential District?

ARCHITECTURAL INFORMATIO

23. Category of Property:	30. Roof Material:	37. Windows:
		Type:
24. Vernacular or property type:	31. Chimney placement:	Panes
Other-Note in Comments		38. Acreage (rural):
25. Architectural style:	32. Structural system:	Visible from public road? ☐
Modern Movements		39. Changes: (describe in box 41 cont.)
26. Plan Shape:		☐ Addition Date(s)
	33. Exterior wall cladding:	☐ Altered Date(s):
27. Number of Stories:		☐ Moved Date(s):
	34. Foundation Material:	☐ Other Date(s)
		Endangered by:
28. No. of bays (1st floor)	35. Basement type:	40. No. outbuildings (describe in box 40 cont.):
29. Roof Type:	36. Front Porch Type:	41. Further description of building features and associated resources on continuation page. ☐

OTHER

42: Current Owner/address:	43. Inventory form prepared by (name):	44. Survey date:
TORLINA, GARY E		
		45. Date of revisions:
3 CHAMPAGNE DRIVE	Additional Information/revisions by:	
LAKE ST LOUIS MO 63367		Survey Category:
FOR SHPO USE:		☐ RLS ☐ ILS ☐ Significant Properties Lis

Date entered in inventory:	Level of survey: ☐ reconnaissance ☐ intensive	Additional research? ☐ yes ☐ no
National Register Status: ☐ listed ☐ in listed district	Other:	
Name:		
☐ pending listing ☐ not eligible		
☐ eligible(district) ☐ eligible (individually)		
☐ not determined		

ARCHITECTURAL/HISTORIC INVENTORY FORM

3730 N FLORISSANT AV

LOCATION MAP (include north arrow):	SITE MAP/PLAN (include north arrow):

Insert photograph of primary structure on property:

Photo 1:	Photo 2:
Description:	Description:
Date: CD No.: Image No.	Date: CD No.: Image No.

Photographer:	
Main Photo:	Images2012\CompleteSurveyPhotos\FlorissantN3730.JPG

3730 N FLORISSANT AV

21.(cont.) History:and significance. Expand box as necessary or add continuation pages.

22. (cont.) Sources of information. Expand box as necessary or add continuation pages.

40. (cont.) Description of environment and outbuilding. Expand box as necessary or add continuation pages.

41. (cont.) Description of primary resource. Expand box as necessary, or add continuation pages.

concrete block auto repair shop.

MISSOURI DEPARTMENT OF NATURAL RESOURCES
STATE HISTORIC PRESERVATION OFFICE, P.O. Box 176, Jefferson City, MO 65102

ARCHITECTURAL/HISTORIC INVENTORY FORM

1. Survey no.	2. Survey name:
SLC-AS-047	Thematic Survey of Midcentury Modern Movement Nonresidential Architecture in St. Louis

3. County:	4. Address:
St. Louis [Independent City]	**4101-13 N FLORISSANT AV**
Alternate address if applicable	

5. City/State:	6. UTM:		or: LAT		7. Township/Range/Section:
St. Louis [Independent City], M			LONG:		T: R: S: N/A

8. Historic Name (if known):	9. Present/other name (if known):

10. Ownership:	11a. Historic Use (if known):	11b. Current Use:

HISTORICAL DATA

12. Construction date:	1956	15. Architect:	18. Previously surveyed? ☐ Cite survey name in box 22 cont. (page 3)
Major addition/alteration date:			
13. Significant date/period:			
		16. Builder/contractor:	19. On National Register? Cite nomination name in box 22 cont. (page 3)
14. Area(s) of significance:			
		17. Original or significant owner:	20. National Register eligible?
			Historic District Potential? ☐
21. History and significance on continuation page. ☐		22. Sources of information on continuation page. ☐	Name of Potential District?

ARCHITECTURAL INFORMATIO

23. Category of Property:	30. Roof Material:	37. Windows:
		Type:
24. Vernacular or property type:	31. Chimney placement:	Panes
Gas Station		38. Acreage (rural):
25. Architectural style:	32. Structural system:	Visible from public road? ☐
Modern Movements		39. Changes: (describe in box 41 cont.)
26. Plan Shape:		☐ Addition Date(s)
	33. Exterior wall cladding:	☐ Altered Date(s):
27. Number of Stories:		☐ Moved Date(s):
	34. Foundation Material:	☐ Other Date(s)
		Endangered by:
28. No. of bays (1st floor)	35. Basement type:	40. No. outbuildings (describe in box 40 cont.):
29. Roof Type:	36. Front Porch Type:	41. Further description of building features and associated resources on continuation page. ☐

OTHER

42: Current Owner/address:	43. Inventory form prepared by (name):	44. Survey date:
NEWSON, JAMES		
		45. Date of revisions:
2049 E JOHN	Additional Information/revisions by:	
ST LOUIS MO 63107		Survey Category:
FOR SHPO USE:		☐ RLS ☐ ILS ☐ Significant Properties Lis

Date entered in inventory:	Level of survey: ☐ reconnaissance ☐ intensive	Additional research? ☐ yes ☐ no
National Register Status: ☐ listed ☐ in listed district	Other:	
Name:		
☐ pending listing ☐ not eligible		
☐ eligible(district) ☐ eligible (individually)		
☐ not determined		

ARCHITECTURAL/HISTORIC INVENTORY FORM

4101-13 N FLORISSANT AV

LOCATION MAP (include north arrow):	SITE MAP/PLAN (include north arrow):

Insert photograph of primary structure on property:

Photo 1:	Photo 2:
Description:	Description:
Date: CD No.: Image No.	Date: CD No.: Image No.

Photographer:	
Main Photo:	Images2012\CompleteSurveyPhotos\FlorissantN4101_13.JPG

4101-13 N FLORISSANT AV

21.(cont.) History:and significance. Expand box as necessary or add continuation pages.

22. (cont.) Sources of information. Expand box as necessary or add continuation pages.

40. (cont.) Description of environment and outbuilding. Expand box as necessary or add continuation pages.

41. (cont.) Description of primary resource. Expand box as necessary, or add continuation pages.

storefront concrete blocked in. Ceraminc panel exterior.

PO JIM'S & SON
AUTO REPAIR
& TOWING 531-0501
4101 N. FLORISSANT AVE.

MISSOURI DEPARTMENT OF NATURAL RESOURCES
STATE HISTORIC PRESERVATION OFFICE, P.O. Box 176, Jefferson City, MO 65102

ARCHITECTURAL/HISTORIC INVENTORY FORM

1. Survey no.	2. Survey name:
SLC-AS-047	Thematic Survey of Midcentury Modern Movement Nonresidential Architecture in St. Louis

3. County:	4. Address:
St. Louis [Independent City]	**4118 N FLORISSANT AV**
Alternate address if applicable	

5. City/State:	6. UTM:		or: LAT		7. Township/Range/Section:
St. Louis [Independent City], M			LONG:		T: R: S: N/A

8. Historic Name (if known):	9. Present/other name (if known):

10. Ownership:	11a. Historic Use (if known):	11b. Current Use:

HISTORICAL DATA

12. Construction date:	1956	15. Architect:	18. Previously surveyed? ☐ Cite survey name in box 22 cont. (page 3)
Major addition/alteration date:			
13. Significant date/period:			
		16. Builder/contractor:	19. On National Register? Cite nomination name in box 22 cont. (page 3)
14. Area(s) of significance:			
		17. Original or significant owner:	20. National Register eligible?
			Historic District Potential? ☐
21. History and significance on continuation page. ☐		22. Sources of information on continuation page. ☐	Name of Potential District?

ARCHITECTURAL INFORMATIO

23. Category of Property:	30. Roof Material:	37. Windows:
		Type:
24. Vernacular or property type:	31. Chimney placement:	Panes
Gas Station		38. Acreage (rural):
25. Architectural style:	32. Structural system:	Visible from public road? ☐
Modern Movements		39. Changes: (describe in box 41 cont.)
26. Plan Shape:		☐ Addition Date(s)
	33. Exterior wall cladding:	☐ Altered Date(s):
27. Number of Stories:		☐ Moved Date(s):
	34. Foundation Material:	☐ Other Date(s)
		Endangered by:
28. No. of bays (1st floor)	35. Basement type:	40. No. outbuildings (describe in box 40 cont.):
29. Roof Type:	36. Front Porch Type:	41. Further description of building features and associated resources on continuation page. ☐

OTHER

42: Current Owner/address:	43. Inventory form prepared by (name):	44. Survey date:
LIDDELL, JAMES F & RUBY I		
		45. Date of revisions:
11200 BIRMINGHAM CT	Additional Information/revisions by:	
ST LOUIS MO 63138		Survey Category: ☐ RLS ☐ ILS ☐ Significant Properties Lis

FOR SHPO USE:

Date entered in inventory:	Level of survey: ☐ reconnaissance ☐ intensive	Additional research? ☐ yes ☐ no
National Register Status: ☐ listed ☐ in listed district	Other:	
Name:		
☐ pending listing ☐ not eligible		
☐ eligible(district) ☐ eligible (individually)		
☐ not determined		

ARCHITECTURAL/HISTORIC INVENTORY FORM

4118 N FLORISSANT AV

LOCATION MAP (include north arrow):	SITE MAP/PLAN (include north arrow):

Insert photograph of primary structure on property:

Photo 1:	Photo 2:
Description:	Description:
Date: CD No.: Image No.	Date: CD No.: Image No.

Photographer:	
Main Photo:	Images2012\CompleteSurveyPhotos\FlorissantN4118.JPG

4118 N FLORISSANT AV

21.(cont.) History:and significance. Expand box as necessary or add continuation pages.

22. (cont.) Sources of information. Expand box as necessary or add continuation pages.

40. (cont.) Description of environment and outbuilding. Expand box as necessary or add continuation pages.

41. (cont.) Description of primary resource. Expand box as necessary, or add continuation pages.

cantilevered roof, metal panel exterior

BUSTER'S
SERVICE CENTER

MISSOURI DEPARTMENT OF NATURAL RESOURCES
STATE HISTORIC PRESERVATION OFFICE, P.O. Box 176, Jefferson City, MO 65102

ARCHITECTURAL/HISTORIC INVENTORY FORM

1. Survey no.	2. Survey name:
SLC-AS-047	Thematic Survey of Modern Movement Architecture in St. Louis

3. County:	4. Address:
St. Louis [Independent City]	**4201 N FLORISSANT AV**
Alternate address if applicable	

5. City/State:	6. UTM:		or: LAT		7. Township/Range/Section:
St. Louis [Independent City], M			LONG:		T: R: S: N/A

8. Historic Name (if known):	9. Present/other name (if known):

10. Ownership:	11a. Historic Use (if known):	11b. Current Use:

HISTORICAL DATA

12. Construction date:	1949	15. Architect:	18. Previously surveyed? ☐ Cite survey name in box 22 cont. (page 3)
Major addition/alteration date:			
13. Significant date/period:			
		16. Builder/contractor:	19. On National Register? Cite nomination name in box 22 cont. (page 3)
14. Area(s) of significance:			
		17. Original or significant owner:	20. National Register eligible?
			Historic District Potential? ☐
21. History and significance on continuation page. ☐		22. Sources of information on continuation page. ☐	Name of Potential District?

ARCHITECTURAL INFORMATIO

23. Category of Property:	30. Roof Material:	37. Windows:
		Type:
24. Vernacular or property type:	31. Chimney placement:	Panes
1-Story Commercial		38. Acreage (rural):
25. Architectural style:	32. Structural system:	Visible from public road? ☐
Modern Movements		39. Changes: (describe in box 41 cont.)
26. Plan Shape:		☐ Addition Date(s)
	33. Exterior wall cladding:	☐ Altered Date(s):
27. Number of Stories:		☐ Moved Date(s):
	34. Foundation Material:	☐ Other Date(s)
		Endangered by:
28. No. of bays (1st floor)	35. Basement type:	40. No. outbuildings (describe in box 40 cont.):
29. Roof Type:	36. Front Porch Type:	41. Further description of building features and associated resources on continuation page. ☐

OTHER

42: Current Owner/address:	43. Inventory form prepared by (name):	44. Survey date:
BROOKS, GERALD		
		45. Date of revisions:
4706 ANDERSON	Additional Information/revisions by:	
ST LOUIS MO 63115		Survey Category:
		☐ RLS ☐ ILS ☐ Significant Properties Lis

FOR SHPO USE:

Date entered in inventory:	Level of survey: ☐ reconnaissance ☐ intensive	Additional research? ☐ yes ☐ no
National Register Status: ☐ listed ☐ in listed district	Other:	
Name:		
☐ pending listing ☐ not eligible		
☐ eligible(district) ☐ eligible (individually)		
☐ not determined		

ARCHITECTURAL/HISTORIC INVENTORY FORM

4201 N FLORISSANT AV

LOCATION MAP (include north arrow):	SITE MAP/PLAN (include north arrow):

Insert photograph of primary structure on property:

Photo 1:	Photo 2:
Description:	Description:
Date: CD No.: Image No.	Date: CD No.: Image No.

Photographer:	
Main Photo:	Images2012\CompleteSurveyPhotos\FlorissantN4201.JPG

4201 N FLORISSANT AV

21.(cont.) History:and significance. Expand box as necessary or add continuation pages.

22. (cont.) Sources of information. Expand box as necessary or add continuation pages.

40. (cont.) Description of environment and outbuilding. Expand box as necessary or add continuation pages.

41. (cont.) Description of primary resource. Expand box as necessary, or add continuation pages.

Concrete block

MISSOURI DEPARTMENT OF NATURAL RESOURCES
STATE HISTORIC PRESERVATION OFFICE, P.O. Box 176, Jefferson City, MO 65102

ARCHITECTURAL/HISTORIC INVENTORY FORM

1. Survey no.	2. Survey name:
SLC-AS-047	Thematic Survey of Midcentury Modern Movement Nonresidential Architecture in St. Louis

3. County:	4. Address:
St. Louis [Independent City]	**3630 W FLORISSANT AV**
Alternate address if applicable	

5. City/State:	6. UTM:		or: LAT		7. Township/Range/Section:
St. Louis [Independent City], M			LONG:		T: R: S: N/A

8. Historic Name (if known):	9. Present/other name (if known):

10. Ownership:	11a. Historic Use (if known):	11b. Current Use:

HISTORICAL DATA

12. Construction date:	1945	15. Architect:	18. Previously surveyed? ☐ Cite survey name in box 22 cont. (page 3)
Major addition/alteration date:			
13. Significant date/period:			
		16. Builder/contractor:	19. On National Register? Cite nomination name in box 22 cont. (page 3)
14. Area(s) of significance:			
		17. Original or significant owner:	20. National Register eligible?
			Historic District Potential? ☐
21. History and significance on continuation page. ☐		22. Sources of information on continuation page. ☐	Name of Potential District?

ARCHITECTURAL INFORMATIO

23. Category of Property:	30. Roof Material:	37. Windows:	
		Type:	
24. Vernacular or property type:	31. Chimney placement:	Panes	
1-Story Commercial		38. Acreage (rural):	
25. Architectural style:	32. Structural system:	Visible from public road? ☐	
Modern Movements		39. Changes: (describe in box 41 cont.)	
26. Plan Shape:		☐ Addition	Date(s)
	33. Exterior wall cladding:	☐ Altered	Date(s):
27. Number of Stories:		☐ Moved	Date(s):
	34. Foundation Material:	☐ Other	Date(s)
		Endangered by:	
28. No. of bays (1st floor)	35. Basement type:	40. No. outbuildings (describe in box 40 cont.):	
29. Roof Type:	36. Front Porch Type:	41. Further description of building features and associated resources on continuation page. ☐	

OTHER

42: Current Owner/address:	43. Inventory form prepared by (name):	44. Survey date:
DRIVER, MCKELWAY JR		
		45. Date of revisions:
5930 LALITE AVE	Additional Information/revisions by:	
ST LOUIS MO 63136		Survey Category: ☐ RLS ☐ ILS ☐ Significant Properties Lis

FOR SHPO USE:

Date entered in inventory:	Level of survey: ☐ reconnaissance ☐ intensive	Additional research? ☐ yes ☐ no
National Register Status: ☐ listed ☐ in listed district	Other:	
Name:		
☐ pending listing ☐ not eligible		
☐ eligible(district) ☐ eligible (individually)		
☐ not determined		

ARCHITECTURAL/HISTORIC INVENTORY FORM

3630 W FLORISSANT AV

LOCATION MAP (include north arrow):	SITE MAP/PLAN (include north arrow):

Insert photograph of primary structure on property:

Photo 1:	Photo 2:
Description:	Description:
Date: CD No.: Image No.	Date: CD No.: Image No.

Photographer:	
Main Photo:	Images2012\CompleteSurveyPhotos\FlorissantW3630.JPG

3630 W FLORISSANT AV

21.(cont.) History:and significance. Expand box as necessary or add continuation pages.

22. (cont.) Sources of information. Expand box as necessary or add continuation pages.

40. (cont.) Description of environment and outbuilding. Expand box as necessary or add continuation pages.

41. (cont.) Description of primary resource. Expand box as necessary, or add continuation pages.

former auto garage? Banded brown brick coursing. More deco than MCM

Keep Smiles in Your Miles...
With...TONY & D's
Tony & D's
AUTO SALES
533-9274
Tony & D's
Hand Car Wash
and Detailing
WHERE
SATISFACTION
IS A MUST

MISSOURI DEPARTMENT OF NATURAL RESOURCES
STATE HISTORIC PRESERVATION OFFICE, P.O. Box 176, Jefferson City, MO 65102

ARCHITECTURAL/HISTORIC INVENTORY FORM

1. Survey no.	2. Survey name:
SLC-AS-047	Thematic Survey of Midcentury Modern Movement Nonresidential Architecture in St. Louis

3. County:	4. Address:
St. Louis [Independent City]	**3736-40 W FLORISSANT AV**
Alternate address if applicable	

5. City/State:	6. UTM:		or: LAT		7. Township/Range/Section:
St. Louis [Independent City], M			LONG:		T: R: S: N/A

8. Historic Name (if known):	9. Present/other name (if known):

10. Ownership:	11a. Historic Use (if known):	11b. Current Use:

HISTORICAL DATA

12. Construction date:	1958	15. Architect:	18. Previously surveyed? ☐ Cite survey name in box 22 cont. (page 3)
Major addition/alteration date:			
13. Significant date/period:			
		16. Builder/contractor:	19. On National Register? Cite nomination name in box 22 cont. (page 3)
14. Area(s) of significance:			
		17. Original or significant owner:	20. National Register eligible?
			Historic District Potential? ☐
21. History and significance on continuation page. ☐		22. Sources of information on continuation page. ☐	Name of Potential District?

ARCHITECTURAL INFORMATIO

23. Category of Property:	30. Roof Material:	37. Windows:
		Type:
24. Vernacular or property type:	31. Chimney placement:	Panes
1-Story Commercial		38. Acreage (rural):
25. Architectural style:	32. Structural system:	Visible from public road? ☐
Modern Movements		39. Changes: (describe in box 41 cont.)
26. Plan Shape:		☐ Addition Date(s)
	33. Exterior wall cladding:	☐ Altered Date(s):
27. Number of Stories:		☐ Moved Date(s):
	34. Foundation Material:	☐ Other Date(s)
		Endangered by:
28. No. of bays (1st floor)	35. Basement type:	40. No. outbuildings (describe in box 40 cont.):
29. Roof Type:	36. Front Porch Type:	41. Further description of building features and associated resources on continuation page. ☐

OTHER

42: Current Owner/address:	43. Inventory form prepared by (name):	44. Survey date:
MILLER, ARMA & DERRICK MILLER & TONIA MILLER		45. Date of revisions:
1818 GRAPE AV	Additional Information/revisions by:	
ST LOUIS MO 63136		Survey Category: ☐ RLS ☐ ILS ☐ Significant Properties Lis

FOR SHPO USE:

Date entered in inventory:	Level of survey: ☐ reconnaissance ☐ intensive	Additional research? ☐ yes ☐ no
National Register Status: ☐ listed ☐ in listed district	Other:	
Name:		
☐ pending listing ☐ not eligible		
☐ eligible(district) ☐ eligible (individually)		
☐ not determined		

ARCHITECTURAL/HISTORIC INVENTORY FORM

3736-40 W FLORISSANT AV

LOCATION MAP (include north arrow):	SITE MAP/PLAN (include north arrow):

Insert photograph of primary structure on property:

Photo 1:	Photo 2:
Description:	Description:
Date: CD No.: Image No.	Date: CD No.: Image No.

Photographer:	
Main Photo:	Images2012\CompleteSurveyPhotos\FlorissantW3736.JPG

3736-40 W FLORISSANT AV

21.(cont.) History:and significance. Expand box as necessary or add continuation pages.

22. (cont.) Sources of information. Expand box as necessary or add continuation pages.

40. (cont.) Description of environment and outbuilding. Expand box as necessary or add continuation pages.

41. (cont.) Description of primary resource. Expand box as necessary, or add continuation pages.

Covered in EIFS

3736
ATM
OPEN
AZAL
Market
EBT food Stamps Accepted
ARCTIC ICE

MISSOURI DEPARTMENT OF NATURAL RESOURCES
STATE HISTORIC PRESERVATION OFFICE, P.O. Box 176, Jefferson City, MO 65102

ARCHITECTURAL/HISTORIC INVENTORY FORM

1. Survey no.	2. Survey name:
SLC-AS-047	Thematic Survey of Midcentury Modern Movement Nonresidential Architecture in St. Louis

3. County:	4. Address:
St. Louis [Independent City]	**3780 W FLORISSANT AV**
Alternate address if applicable	

5. City/State:	6. UTM:		or: LAT		7. Township/Range/Section:
St. Louis [Independent City], M			LONG:		T: R: S: N/A

8. Historic Name (if known):	9. Present/other name (if known):

10. Ownership:	11a. Historic Use (if known):	11b. Current Use:

HISTORICAL DATA

12. Construction date:	1953	15. Architect:	18. Previously surveyed? ☐ Cite survey name in box 22 cont. (page 3)
Major addition/alteration date:			
13. Significant date/period:			
		16. Builder/contractor:	19. On National Register? Cite nomination name in box 22 cont. (page 3)
14. Area(s) of significance:			
		17. Original or significant owner:	20. National Register eligible?
			Historic District Potential? ☐
21. History and significance on continuation page. ☐		22. Sources of information on continuation page. ☐	Name of Potential District?

ARCHITECTURAL INFORMATIO

23. Category of Property:	30. Roof Material:	37. Windows:	
		Type:	
24. Vernacular or property type:	31. Chimney placement:	Panes	
Gas Station		38. Acreage (rural):	
25. Architectural style:	32. Structural system:	Visible from public road? ☐	
Modern Movements		39. Changes: (describe in box 41 cont.)	
26. Plan Shape:		☐ Addition	Date(s)
	33. Exterior wall cladding:	☐ Altered	Date(s):
27. Number of Stories:		☐ Moved	Date(s):
	34. Foundation Material:	☐ Other	Date(s)
		Endangered by:	
28. No. of bays (1st floor)	35. Basement type:	40. No. outbuildings (describe in box 40 cont.):	
29. Roof Type:	36. Front Porch Type:	41. Further description of building features and associated resources on continuation page. ☐	

OTHER

42: Current Owner/address:	43. Inventory form prepared by (name):	44. Survey date:
DEARMON, MARY & WILLIE BOYD		
		45. Date of revisions:
1435 E DESOTO AV	Additional Information/revisions by:	
ST LOUIS MO 63107		Survey Category:
FOR SHPO USE:		☐ RLS ☐ ILS ☐ Significant Properties Lis

Date entered in inventory:		Level of survey: ☐ reconnaissance ☐ intensive	Additional research? ☐ yes ☐ no
National Register Status: ☐ listed ☐ in listed district		Other:	
Name:			
☐ pending listing ☐ not eligible			
☐ eligible(district) ☐ eligible (individually)			
☐ not determined			

ARCHITECTURAL/HISTORIC INVENTORY FORM

3780 W FLORISSANT AV

LOCATION MAP (include north arrow):	SITE MAP/PLAN (include north arrow):

Insert photograph of primary structure on property:

Photo 1:	Photo 2:
Description:	Description:
Date: CD No.: Image No.	Date: CD No.: Image No.

Photographer:	
Main Photo:	Images2012\CompleteSurveyPhotos\FlorissantW3780.JPG

3780 W FLORISSANT AV

21.(cont.) History:and significance. Expand box as necessary or add continuation pages.

22. (cont.) Sources of information. Expand box as necessary or add continuation pages.

40. (cont.) Description of environment and outbuilding. Expand box as necessary or add continuation pages.

41. (cont.) Description of primary resource. Expand box as necessary, or add continuation pages.

Square Meta panel exterior, two-bay, storefront covered over.

AUTO SALES
A-1

MISSOURI DEPARTMENT OF NATURAL RESOURCES
STATE HISTORIC PRESERVATION OFFICE, P.O. Box 176, Jefferson City, MO 65102

ARCHITECTURAL/HISTORIC INVENTORY FORM

1. Survey no.	2. Survey name:
SLC-AS-047	Thematic Survey of Midcentury Modern Movement Nonresidential Architecture in St. Louis

3. County:	4. Address:
St. Louis [Independent City]	**4122 WW FLORISSANT AV**
Alternate address if applicable	

5. City/State:	6. UTM:		or: LAT		7. Township/Range/Section:
St. Louis [Independent City], M			LONG:		T: R: S: N/A

8. Historic Name (if known):	9. Present/other name (if known):

10. Ownership:	11a. Historic Use (if known):	11b. Current Use:

HISTORICAL DATA

12. Construction date:	1950	15. Architect:	18. Previously surveyed? ☐ Cite survey name in box 22 cont. (page 3)
Major addition/alteration date:			
13. Significant date/period:			
		16. Builder/contractor:	19. On National Register? Cite nomination name in box 22 cont. (page 3)
14. Area(s) of significance:			
		17. Original or significant owner:	20. National Register eligible?
			Historic District Potential? ☐
21. History and significance on continuation page. ☐		22. Sources of information on continuation page. ☐	Name of Potential District?

ARCHITECTURAL INFORMATIO

23. Category of Property:	30. Roof Material:	37. Windows:
		Type:
24. Vernacular or property type:	31. Chimney placement:	Panes
1-Story Commercial		38. Acreage (rural):
25. Architectural style:	32. Structural system:	Visible from public road? ☐
Modern Movements		39. Changes: (describe in box 41 cont.)
26. Plan Shape:		☐ Addition Date(s)
	33. Exterior wall cladding:	☐ Altered Date(s):
27. Number of Stories:		☐ Moved Date(s):
	34. Foundation Material:	☐ Other Date(s)
		Endangered by:
28. No. of bays (1st floor)	35. Basement type:	40. No. outbuildings (describe in box 40 cont.):
29. Roof Type:	36. Front Porch Type:	41. Further description of building features and associated resources on continuation page. ☐

OTHER

42: Current Owner/address:	43. Inventory form prepared by (name):	44. Survey date:
GIBSON, KERI C/O TASTY CARE INC		45. Date of revisions:
4122 W FLORISSANT AV	Additional Information/revisions by:	
ST LOUIS MO 63115		Survey Category: ☐ RLS ☐ ILS ☐ Significant Properties Lis

FOR SHPO USE:

Date entered in inventory:	Level of survey: ☐ reconnaissance ☐ intensive	Additional research? ☐ yes ☐ no
National Register Status: ☐ listed ☐ in listed district	Other:	
Name:		
☐ pending listing ☐ not eligible ☐ eligible(district) ☐ eligible (individually) ☐ not determined		

ARCHITECTURAL/HISTORIC INVENTORY FORM

4122 WW FLORISSANT AV

LOCATION MAP (include north arrow):	SITE MAP/PLAN (include north arrow):

Insert photograph of primary structure on property:

Photo 1:	Photo 2:
Description:	Description:
Date: CD No.: Image No.	Date: CD No.: Image No.

Photographer:	
Main Photo:	Images2012\CompleteSurveyPhotos\FlorissantWW4122.JPG

4122 WW FLORISSANT AV

21.(cont.) History:and significance. Expand box as necessary or add continuation pages.

22. (cont.) Sources of information. Expand box as necessary or add continuation pages.

40. (cont.) Description of environment and outbuilding. Expand box as necessary or add continuation pages.

41. (cont.) Description of primary resource. Expand box as necessary, or add continuation pages.

façade has been rebuilt with concrete block

PHOTO HEAT TRANSFER
IN MEMORY OF ...
T-SHIRTS & DESIGNS
VINYL & SILK SCREENING
FOR SALE

MISSOURI DEPARTMENT OF NATURAL RESOURCES
STATE HISTORIC PRESERVATION OFFICE, P.O. Box 176, Jefferson City, MO 65102

ARCHITECTURAL/HISTORIC INVENTORY FORM

1. Survey no.	2. Survey name:
SLC-AS-047	Thematic Survey of Midcentury Modern Movement Nonresidential Architecture in St. Louis

3. County:	4. Address:
St. Louis [Independent City]	**4440 W FLORISSANT AV**
Alternate address if applicable	

5. City/State:	6. UTM:		or: LAT		7. Township/Range/Section:
St. Louis [Independent City], M			LONG:		T: R: S: N/A

8. Historic Name (if known):	9. Present/other name (if known):

10. Ownership:	11a. Historic Use (if known):	11b. Current Use:

HISTORICAL DATA

12. Construction date:	1965	15. Architect:	18. Previously surveyed? ☐ Cite survey name in box 22 cont. (page 3)
Major addition/alteration date:			
13. Significant date/period:			
		16. Builder/contractor:	19. On National Register? Cite nomination name in box 22 cont. (page 3)
14. Area(s) of significance:			
		17. Original or significant owner:	20. National Register eligible?
			Historic District Potential? ☐
21. History and significance on continuation page. ☐		22. Sources of information on continuation page. ☐	Name of Potential District?

ARCHITECTURAL INFORMATIO

23. Category of Property:	30. Roof Material:	37. Windows:	
		Type:	
24. Vernacular or property type:	31. Chimney placement:	Panes	
Office Building		38. Acreage (rural):	
25. Architectural style:	32. Structural system:	Visible from public road? ☐	
Modern Movements		39. Changes: (describe in box 41 cont.)	
26. Plan Shape:		☐ Addition	Date(s)
	33. Exterior wall cladding:	☐ Altered	Date(s):
27. Number of Stories:		☐ Moved	Date(s):
	34. Foundation Material:	☐ Other	Date(s)
		Endangered by:	
28. No. of bays (1st floor)	35. Basement type:	40. No. outbuildings (describe in box 40 cont.):	
29. Roof Type:	36. Front Porch Type:	41. Further description of building features and associated resources on continuation page. ☐	

OTHER

42: Current Owner/address:	43. Inventory form prepared by (name):	44. Survey date:
ROSS, BENJAMIN D & KATHLEEN M		
		45. Date of revisions:
4440 W FLORISSANT	Additional Information/revisions by:	
ST LOUIS MO 63115		Survey Category: ☐ RLS ☐ ILS ☐ Significant Properties Lis

FOR SHPO USE:

Date entered in inventory:	Level of survey: ☐ reconnaissance ☐ intensive	Additional research? ☐ yes ☐ no
National Register Status: ☐ listed ☐ in listed district	Other:	
Name:		
☐ pending listing ☐ not eligible		
☐ eligible(district) ☐ eligible (individually)		
☐ not determined		

ARCHITECTURAL/HISTORIC INVENTORY FORM

4440 W FLORISSANT AV

LOCATION MAP (include north arrow):	SITE MAP/PLAN (include north arrow):

Insert photograph of primary structure on property:

Photo 1:	Photo 2:
Description:	Description:
Date: CD No.: Image No.	Date: CD No.: Image No.

Photographer:	
Main Photo:	Images2012\CompleteSurveyPhotos\FlorissantW4440.JPG

4440 W FLORISSANT AV

21.(cont.) History:and significance. Expand box as necessary or add continuation pages.

22. (cont.) Sources of information. Expand box as necessary or add continuation pages.

40. (cont.) Description of environment and outbuilding. Expand box as necessary or add continuation pages.

41. (cont.) Description of primary resource. Expand box as necessary, or add continuation pages.

Colonial revival

AK SYSTEM

MISSOURI DEPARTMENT OF NATURAL RESOURCES
STATE HISTORIC PRESERVATION OFFICE, P.O. Box 176, Jefferson City, MO 65102

ARCHITECTURAL/HISTORIC INVENTORY FORM

1. Survey no.	2. Survey name:
SLC-AS-047	Thematic Survey of Midcentury Modern Movement Nonresidential Architecture in St. Louis

3. County:	4. Address:
St. Louis [Independent City]	**5044-50 W FLORISSANT AV**
Alternate address if applicable	

5. City/State:	6. UTM:		or: LAT		7. Township/Range/Section:
St. Louis [Independent City], M			LONG:		T: R: S: N/A

8. Historic Name (if known):	9. Present/other name (if known):

10. Ownership:	11a. Historic Use (if known):	11b. Current Use:

HISTORICAL DATA

12. Construction date:	1969	15. Architect:	18. Previously surveyed? ☐ Cite survey name in box 22 cont. (page 3)
Major addition/alteration date:	1984		
13. Significant date/period:			
		16. Builder/contractor:	19. On National Register? Cite nomination name in box 22 cont. (page 3)
14. Area(s) of significance:			
		17. Original or significant owner:	20. National Register eligible?
			Historic District Potential? ☐
21. History and significance on continuation page. ☐		22. Sources of information on continuation page. ☐	Name of Potential District?

ARCHITECTURAL INFORMATIO

23. Category of Property:	30. Roof Material:	37. Windows:
		Type:
24. Vernacular or property type:	31. Chimney placement:	Panes
1-Story Commercial		38. Acreage (rural):
25. Architectural style:	32. Structural system:	Visible from public road? ☐
Modern Movements		39. Changes: (describe in box 41 cont.)
26. Plan Shape:		☐ Addition Date(s)
	33. Exterior wall cladding:	☐ Altered Date(s):
27. Number of Stories:		☐ Moved Date(s):
	34. Foundation Material:	☐ Other Date(s)
		Endangered by:
28. No. of bays (1st floor)	35. Basement type:	40. No. outbuildings (describe in box 40 cont.):
29. Roof Type:	36. Front Porch Type:	41. Further description of building features and associated resources on continuation page. ☐

OTHER

42: Current Owner/address:	43. Inventory form prepared by (name):	44. Survey date:
FURR, JOHNNY B C/O STEPHEN FURR		45. Date of revisions:
5050 W FLORISSANT AV	Additional Information/revisions by:	
ST LOUIS MO 63115		Survey Category: ☐ RLS ☐ ILS ☐ Significant Properties Lis

FOR SHPO USE:

Date entered in inventory:	Level of survey: ☐ reconnaissance ☐ intensive	Additional research? ☐ yes ☐ no
National Register Status: ☐ listed ☐ in listed district	Other:	
Name:		
☐ pending listing ☐ not eligible ☐ eligible(district) ☐ eligible (individually) ☐ not determined		

ARCHITECTURAL/HISTORIC INVENTORY FORM

5044-50 W FLORISSANT AV

LOCATION MAP (include north arrow):	SITE MAP/PLAN (include north arrow):

Insert photograph of primary structure on property:

Photo 1:	Photo 2:
Description:	Description:
Date: CD No.: Image No.	Date: CD No.: Image No.

Photographer:	
Main Photo:	Images2012\CompleteSurveyPhotos\FlorissantW5044.jpg

5044-50 W FLORISSANT AV

21.(cont.) History:and significance. Expand box as necessary or add continuation pages.

22. (cont.) Sources of information. Expand box as necessary or add continuation pages.

40. (cont.) Description of environment and outbuilding. Expand box as necessary or add continuation pages.

41. (cont.) Description of primary resource. Expand box as necessary, or add continuation pages.

Two buildings, both with singled false mansard roofs. One buiding has been stuccoed and altered. The other has also been altered and has a brick rear addition.

Steve Furr's
AUTO BODY
381-8650
5050 W.FLORISSANT
5050
Steve Furr's Auto BODY
381-8650
LACY CLAY

MISSOURI DEPARTMENT OF NATURAL RESOURCES
STATE HISTORIC PRESERVATION OFFICE, P.O. Box 176, Jefferson City, MO 65102

ARCHITECTURAL/HISTORIC INVENTORY FORM

1. Survey no.	2. Survey name:
SLC-AS-047	Thematic Survey of Midcentury Modern Movement Nonresidential Architecture in St. Louis

3. County:	4. Address:
St. Louis [Independent City]	**5246-58 W FLORISSANT AV**
Alternate address if applicable	

5. City/State:	6. UTM:		or: LAT		7. Township/Range/Section:
St. Louis [Independent City], M			LONG:		T: R: S: N/A

8. Historic Name (if known):	9. Present/other name (if known):

10. Ownership:	11a. Historic Use (if known):	11b. Current Use:

HISTORICAL DATA

12. Construction date:	1971	15. Architect:	18. Previously surveyed? ☐ Cite survey name in box 22 cont. (page 3)
Major addition/alteration date:			
13. Significant date/period:			
		16. Builder/contractor:	19. On National Register? Cite nomination name in box 22 cont. (page 3)
14. Area(s) of significance:			
		17. Original or significant owner:	20. National Register eligible?
			Historic District Potential? ☐
21. History and significance on continuation page. ☐		22. Sources of information on continuation page. ☐	Name of Potential District?

ARCHITECTURAL INFORMATIO

23. Category of Property:	30. Roof Material:	37. Windows:
		Type:
24. Vernacular or property type:	31. Chimney placement:	Panes
Gas Station		38. Acreage (rural):
25. Architectural style:	32. Structural system:	Visible from public road? ☐
Modern Movements		39. Changes: (describe in box 41 cont.)
26. Plan Shape:		☐ Addition Date(s)
	33. Exterior wall cladding:	☐ Altered Date(s):
27. Number of Stories:		☐ Moved Date(s):
	34. Foundation Material:	☐ Other Date(s)
		Endangered by:
28. No. of bays (1st floor)	35. Basement type:	40. No. outbuildings (describe in box 40 cont.):
29. Roof Type:	36. Front Porch Type:	41. Further description of building features and associated resources on continuation page. ☐

OTHER

42: Current Owner/address:	43. Inventory form prepared by (name):	44. Survey date:
CONLEY, NATHAN & LENA		
		45. Date of revisions:
5250 W FLORISSANT	Additional Information/revisions by:	
ST LOUIS MO 63115		Survey Category:
		☐ RLS ☐ ILS ☐ Significant Properties Lis

FOR SHPO USE:

Date entered in inventory:	Level of survey: ☐ reconnaissance ☐ intensive	Additional research? ☐ yes ☐ no
National Register Status: ☐ listed ☐ in listed district	Other:	
Name:		
☐ pending listing ☐ not eligible		
☐ eligible(district) ☐ eligible (individually)		
☐ not determined		

ARCHITECTURAL/HISTORIC INVENTORY FORM

5246-58 W FLORISSANT AV

LOCATION MAP (include north arrow):	SITE MAP/PLAN (include north arrow):

Insert photograph of primary structure on property:

Photo 1:	Photo 2:
Description:	Description:
Date: CD No.: Image No.	Date: CD No.: Image No.

Photographer:	
Main Photo:	Images2012\CompleteSurveyPhotos\FlorissantW5246.jpg

5246-58 W FLORISSANT AV

21.(cont.) History:and significance. Expand box as necessary or add continuation pages.

22. (cont.) Sources of information. Expand box as necessary or add continuation pages.

40. (cont.) Description of environment and outbuilding. Expand box as necessary or add continuation pages.

41. (cont.) Description of primary resource. Expand box as necessary, or add continuation pages.

Originally gas station, now a bar. Building has had openings infilled and altered. Large gabled brick and frame addition at rear.

MISSOURI DEPARTMENT OF NATURAL RESOURCES
STATE HISTORIC PRESERVATION OFFICE, P.O. Box 176, Jefferson City, MO 65102

ARCHITECTURAL/HISTORIC INVENTORY FORM

1. Survey no.	2. Survey name:
SLC-AS-047	Thematic Survey of Midcentury Modern Movement Nonresidential Architecture in St. Louis

3. County:	4. Address:
St. Louis [Independent City]	**5500-10 W FLORISSANT AV**
Alternate address if applicable	

5. City/State:	6. UTM:		or: LAT		7. Township/Range/Section:
St. Louis [Independent City], M			LONG:		T: R: S: N/A

8. Historic Name (if known):	9. Present/other name (if known):

10. Ownership:	11a. Historic Use (if known):	11b. Current Use:

HISTORICAL DATA

12. Construction date:	1950	15. Architect:	18. Previously surveyed? ☐ Cite survey name in box 22 cont. (page 3)
Major addition/alteration date:			
13. Significant date/period:			
		16. Builder/contractor:	19. On National Register? Cite nomination name in box 22 cont. (page 3)
14. Area(s) of significance:			
		17. Original or significant owner:	20. National Register eligible?
			Historic District Potential? ☐
21. History and significance on continuation page. ☐		22. Sources of information on continuation page. ☐	Name of Potential District?

ARCHITECTURAL INFORMATIO

23. Category of Property:	30. Roof Material:	37. Windows:
		Type:
24. Vernacular or property type:	31. Chimney placement:	Panes
1-Story Commercial		38. Acreage (rural):
25. Architectural style:	32. Structural system:	Visible from public road? ☐
Modern Movements		39. Changes: (describe in box 41 cont.)
26. Plan Shape:		☐ Addition Date(s)
	33. Exterior wall cladding:	☐ Altered Date(s):
27. Number of Stories:		☐ Moved Date(s):
	34. Foundation Material:	☐ Other Date(s)
		Endangered by:
28. No. of bays (1st floor)	35. Basement type:	40. No. outbuildings (describe in box 40 cont.):
29. Roof Type:	36. Front Porch Type:	41. Further description of building features and associated resources on continuation page. ☐

OTHER

42: Current Owner/address:	43. Inventory form prepared by (name):	44. Survey date:
N&E COMPLETE SERVICES		
		45. Date of revisions:
5184 ABINGTON RD	Additional Information/revisions by:	
FLORISSANT MO 63033		Survey Category:
		☐ RLS ☐ ILS ☐ Significant Properties Lis

FOR SHPO USE:

Date entered in inventory:	Level of survey: ☐ reconnaissance ☐ intensive	Additional research? ☐ yes ☐ no
National Register Status: ☐ listed ☐ in listed district	Other:	
Name:		
☐ pending listing ☐ not eligible		
☐ eligible(district) ☐ eligible (individually)		
☐ not determined		

ARCHITECTURAL/HISTORIC INVENTORY FORM

5500-10 W FLORISSANT AV

LOCATION MAP (include north arrow):	SITE MAP/PLAN (include north arrow):

Insert photograph of primary structure on property:

Photo 1:	Photo 2:
Description:	Description:
Date: CD No.: Image No.	Date: CD No.: Image No.

Photographer:	
Main Photo:	Images2012\CompleteSurveyPhotos\FlorissantW5500.JPG

5500-10 W FLORISSANT AV

21.(cont.) History:and significance. Expand box as necessary or add continuation pages.

22. (cont.) Sources of information. Expand box as necessary or add continuation pages.

40. (cont.) Description of environment and outbuilding. Expand box as necessary or add continuation pages.

41. (cont.) Description of primary resource. Expand box as necessary, or add continuation pages.

5-bay concrete block auto garage.

MISSOURI DEPARTMENT OF NATURAL RESOURCES
STATE HISTORIC PRESERVATION OFFICE, P.O. Box 176, Jefferson City, MO 65102

ARCHITECTURAL/HISTORIC INVENTORY FORM

1. Survey no.	2. Survey name:
SLC-AS-047	Thematic Survey of Midcentury Modern Movement Nonresidential Architecture in St. Louis

3. County:	4. Address:
St. Louis [Independent City]	**5566 W FLORISSANT AV**
Alternate address if applicable	

5. City/State:	6. UTM:		or: LAT		7. Township/Range/Section:
St. Louis [Independent City], M			LONG:		T: R: S: N/A

8. Historic Name (if known):	9. Present/other name (if known):

10. Ownership:	11a. Historic Use (if known):	11b. Current Use:

HISTORICAL DATA

12. Construction date:	1945	15. Architect:	18. Previously surveyed? ☐ Cite survey name in box 22 cont. (page 3)
Major addition/alteration date:			
13. Significant date/period:			
		16. Builder/contractor:	19. On National Register? Cite nomination name in box 22 cont. (page 3)
14. Area(s) of significance:			
		17. Original or significant owner:	20. National Register eligible?
			Historic District Potential? ☐
21. History and significance on continuation page. ☐		22. Sources of information on continuation page. ☐	Name of Potential District?

ARCHITECTURAL INFORMATIO

23. Category of Property:	30. Roof Material:	37. Windows:
		Type:
24. Vernacular or property type:	31. Chimney placement:	Panes
1-Story Commercial		38. Acreage (rural):
25. Architectural style:	32. Structural system:	Visible from public road? ☐
Modern Movements		39. Changes: (describe in box 41 cont.)
26. Plan Shape:		☐ Addition Date(s)
	33. Exterior wall cladding:	☐ Altered Date(s):
27. Number of Stories:		☐ Moved Date(s):
	34. Foundation Material:	☐ Other Date(s)
		Endangered by:
28. No. of bays (1st floor)	35. Basement type:	40. No. outbuildings (describe in box 40 cont.):
29. Roof Type:	36. Front Porch Type:	41. Further description of building features and associated resources on continuation page. ☐

OTHER

42: Current Owner/address:	43. Inventory form prepared by (name):	44. Survey date:
S M BUSH LLC		
		45. Date of revisions:
5566 W FLORISSANT AV	Additional Information/revisions by:	
ST LOUIS MO 63120		Survey Category: ☐ RLS ☐ ILS ☐ Significant Properties Lis

FOR SHPO USE:

Date entered in inventory:	Level of survey: ☐ reconnaissance ☐ intensive	Additional research? ☐ yes ☐ no
National Register Status: ☐ listed ☐ in listed district	Other:	
Name:		
☐ pending listing ☐ not eligible		
☐ eligible(district) ☐ eligible (individually)		
☐ not determined		

ARCHITECTURAL/HISTORIC INVENTORY FORM

5566 W FLORISSANT AV

LOCATION MAP (include north arrow):	SITE MAP/PLAN (include north arrow):

Insert photograph of primary structure on property:

Photo 1:	Photo 2:
Description:	Description:
Date: CD No.: Image No.	Date: CD No.: Image No.

Photographer:	
Main Photo:	Images2012\CompleteSurveyPhotos\FlorissantW5566.JPG

5566 W FLORISSANT AV

21.(cont.) History:and significance. Expand box as necessary or add continuation pages.

22. (cont.) Sources of information. Expand box as necessary or add continuation pages.

40. (cont.) Description of environment and outbuilding. Expand box as necessary or add continuation pages.

41. (cont.) Description of primary resource. Expand box as necessary, or add continuation pages.

Stucco and half timbering. Front of building has nearly full glass storefront. "Tom Murray Monument Co."

TOM MURRAY
MONUMENT CO.
MURRAY

MISSOURI DEPARTMENT OF NATURAL RESOURCES
STATE HISTORIC PRESERVATION OFFICE, P.O. Box 176, Jefferson City, MO 65102

ARCHITECTURAL/HISTORIC INVENTORY FORM

1. Survey no.	2. Survey name:
SLC-AS-047	Thematic Survey of Midcentury Modern Movement Nonresidential Architecture in St. Louis

3. County:	4. Address:
St. Louis [Independent City]	**5756-64 W FLORISSANT AV**
Alternate address if applicable	

5. City/State:	6. UTM:		or: LAT		7. Township/Range/Section:
St. Louis [Independent City], M			LONG:		T: R: S: N/A

8. Historic Name (if known):	9. Present/other name (if known):

10. Ownership:	11a. Historic Use (if known):	11b. Current Use:

HISTORICAL DATA

12. Construction date:	1971	15. Architect:	18. Previously surveyed? ☐ Cite survey name in box 22 cont. (page 3)
Major addition/alteration date:			
13. Significant date/period:			
		16. Builder/contractor:	19. On National Register? Cite nomination name in box 22 cont. (page 3)
14. Area(s) of significance:			
		17. Original or significant owner:	20. National Register eligible?
			Historic District Potential? ☐
21. History and significance on continuation page. ☐		22. Sources of information on continuation page. ☐	Name of Potential District?

ARCHITECTURAL INFORMATIO

23. Category of Property:	30. Roof Material:	37. Windows:
		Type:
24. Vernacular or property type:	31. Chimney placement:	Panes
Institutional/Organization		38. Acreage (rural):
25. Architectural style:	32. Structural system:	Visible from public road? ☐
Modern Movements		39. Changes: (describe in box 41 cont.)
26. Plan Shape:		☐ Addition Date(s)
	33. Exterior wall cladding:	☐ Altered Date(s):
27. Number of Stories:		☐ Moved Date(s):
	34. Foundation Material:	☐ Other Date(s)
		Endangered by:
28. No. of bays (1st floor)	35. Basement type:	40. No. outbuildings (describe in box 40 cont.):
29. Roof Type:	36. Front Porch Type:	41. Further description of building features and associated resources on continuation page. ☐

OTHER

42: Current Owner/address:	43. Inventory form prepared by (name):	44. Survey date:
BOARD OF DIRECTORS OF CITY ST LOUIS MUNICIPAL LIBRARY DISTRICT		45. Date of revisions:
1301 OLIVE ST	Additional Information/revisions by:	
ST LOUIS MO 63103		Survey Category: ☐ RLS ☐ ILS ☐ Significant Properties Lis

FOR SHPO USE:

Date entered in inventory:	Level of survey: ☐ reconnaissance ☐ intensive	Additional research? ☐ yes ☐ no
National Register Status: ☐ listed ☐ in listed district	Other:	
Name:		
☐ pending listing ☐ not eligible		
☐ eligible(district) ☐ eligible (individually)		
☐ not determined		

ARCHITECTURAL/HISTORIC INVENTORY FORM

5756-64 W FLORISSANT AV

LOCATION MAP (include north arrow):	SITE MAP/PLAN (include north arrow):

Insert photograph of primary structure on property:

Photo 1:	Photo 2:
Description:	Description:
Date: CD No.: Image No.	Date: CD No.: Image No.

Photographer:	
Main Photo:	Images2012\CompleteSurveyPhotos\FlorissantW5756.jpg

5756-64 W FLORISSANT AV

21.(cont.) History:and significance. Expand box as necessary or add continuation pages.

22. (cont.) Sources of information. Expand box as necessary or add continuation pages.

40. (cont.) Description of environment and outbuilding. Expand box as necessary or add continuation pages.

41. (cont.) Description of primary resource. Expand box as necessary, or add continuation pages.

New front façade installed in past decade. Norbury Wayman date of 1971.

WALNUT PARK BRANCH

MISSOURI DEPARTMENT OF NATURAL RESOURCES
STATE HISTORIC PRESERVATION OFFICE, P.O. Box 176, Jefferson City, MO 65102

ARCHITECTURAL/HISTORIC INVENTORY FORM

1. Survey no.	2. Survey name:
SLC-AS-047	Thematic Survey of Midcentury Modern Movement Nonresidential Architecture in St. Louis

3. County:	4. Address:
St. Louis [Independent City]	**5800 W FLORISSANT AV**
Alternate address if applicable	

5. City/State:	6. UTM:		or: LAT		7. Township/Range/Section:
St. Louis [Independent City], M			LONG:		T: R: S: N/A

8. Historic Name (if known):	9. Present/other name (if known):

10. Ownership:	11a. Historic Use (if known):	11b. Current Use:

HISTORICAL DATA

12. Construction date:	1957	15. Architect:	18. Previously surveyed? ☐ Cite survey name in box 22 cont. (page 3)
Major addition/alteration date:			
13. Significant date/period:			
		16. Builder/contractor:	19. On National Register? Cite nomination name in box 22 cont. (page 3)
14. Area(s) of significance:			
		17. Original or significant owner:	20. National Register eligible?
			Historic District Potential? ☐
21. History and significance on continuation page. ☐		22. Sources of information on continuation page. ☐	Name of Potential District?

ARCHITECTURAL INFORMATIO

23. Category of Property:	30. Roof Material:	37. Windows:
		Type:
24. Vernacular or property type:	31. Chimney placement:	Panes
School		38. Acreage (rural):
25. Architectural style:	32. Structural system:	Visible from public road? ☐
Modern Movements		39. Changes: (describe in box 41 cont.)
26. Plan Shape:		☐ Addition Date(s)
	33. Exterior wall cladding:	☐ Altered Date(s):
27. Number of Stories:		☐ Moved Date(s):
	34. Foundation Material:	☐ Other Date(s)
		Endangered by:
28. No. of bays (1st floor)	35. Basement type:	40. No. outbuildings (describe in box 40 cont.):
29. Roof Type:	36. Front Porch Type:	41. Further description of building features and associated resources on continuation page. ☐

OTHER

42: Current Owner/address:	43. Inventory form prepared by (name):	44. Survey date:
HOLY GHOST TEMPLE CHURCH OF GOD		
		45. Date of revisions:
5800 W FLORISSANT AV	Additional Information/revisions by:	
ST LOUIS MO 63120		Survey Category: ☐ RLS ☐ ILS ☐ Significant Properties Lis

FOR SHPO USE:

Date entered in inventory:	Level of survey: ☐ reconnaissance ☐ intensive	Additional research? ☐ yes ☐ no
National Register Status: ☐ listed ☐ in listed district	Other:	
Name:		
☐ pending listing ☐ not eligible		
☐ eligible(district) ☐ eligible (individually)		
☐ not determined		

ARCHITECTURAL/HISTORIC INVENTORY FORM

5800 W FLORISSANT AV

LOCATION MAP (include north arrow):	SITE MAP/PLAN (include north arrow):

Insert photograph of primary structure on property:

Photo 1:	Photo 2:
Description:	Description:
Date: CD No.: Image No.	Date: CD No.: Image No.

Photographer:	
Main Photo:	Images2012\CompleteSurveyPhotos\FlorissantW5800.JPG

5800 W FLORISSANT AV

21.(cont.) History:and significance. Expand box as necessary or add continuation pages.

22. (cont.) Sources of information. Expand box as necessary or add continuation pages.

40. (cont.) Description of environment and outbuilding. Expand box as necessary or add continuation pages.

41. (cont.) Description of primary resource. Expand box as necessary, or add continuation pages.

Current daycare. New windows/door. Red brick. Projecting center bay.

IT'S A KID'S WORLD
CHILD DEVELOPMENT
CENTER
314 383-9990
5800

MISSOURI DEPARTMENT OF NATURAL RESOURCES
STATE HISTORIC PRESERVATION OFFICE, P.O. Box 176, Jefferson City, MO 65102

ARCHITECTURAL/HISTORIC INVENTORY FORM

1. Survey no.	2. Survey name:
SLC-AS-047	Thematic Survey of Midcentury Modern Movement Nonresidential Architecture in St. Louis

3. County:	4. Address:
St. Louis [Independent City]	**5868-70 W FLORISSANT AV**
Alternate address if applicable	

5. City/State:	6. UTM:		or: LAT		7. Township/Range/Section:
St. Louis [Independent City], M			LONG:		T: R: S: N/A

8. Historic Name (if known):	9. Present/other name (if known):

10. Ownership:	11a. Historic Use (if known):	11b. Current Use:

HISTORICAL DATA

12. Construction date:	1964	15. Architect:	18. Previously surveyed? ☐ Cite survey name in box 22 cont. (page 3)
Major addition/alteration date:			
13. Significant date/period:			
		16. Builder/contractor:	19. On National Register? Cite nomination name in box 22 cont. (page 3)
14. Area(s) of significance:			
		17. Original or significant owner:	20. National Register eligible?
			Historic District Potential? ☐
21. History and significance on continuation page. ☐		22. Sources of information on continuation page. ☐	Name of Potential District?

ARCHITECTURAL INFORMATIO

23. Category of Property:	30. Roof Material:	37. Windows:
		Type:
24. Vernacular or property type:	31. Chimney placement:	Panes
Institutional/Organization		38. Acreage (rural):
25. Architectural style:	32. Structural system:	Visible from public road? ☐
Modern Movements		39. Changes: (describe in box 41 cont.)
26. Plan Shape:		☐ Addition Date(s)
	33. Exterior wall cladding:	☐ Altered Date(s):
27. Number of Stories:		☐ Moved Date(s):
	34. Foundation Material:	☐ Other Date(s)
		Endangered by:
28. No. of bays (1st floor)	35. Basement type:	40. No. outbuildings (describe in box 40 cont.):
29. Roof Type:	36. Front Porch Type:	41. Further description of building features and associated resources on continuation page. ☐

OTHER

42: Current Owner/address:	43. Inventory form prepared by (name):	44. Survey date:
MIDWEST BAPTIST CONFERENCE		
		45. Date of revisions:
924 BUSSE HIGHWAY	Additional Information/revisions by:	
PARK RIDGE IL 60068		Survey Category:
FOR SHPO USE:		☐ RLS ☐ ILS ☐ Significant Properties Lis

Date entered in inventory:	Level of survey: ☐ reconnaissance ☐ intensive	Additional research? ☐ yes ☐ no
National Register Status: ☐ listed ☐ in listed district	Other:	
Name:		
☐ pending listing ☐ not eligible		
☐ eligible(district) ☐ eligible (individually)		
☐ not determined		

ARCHITECTURAL/HISTORIC INVENTORY FORM

5868-70 W FLORISSANT AV

LOCATION MAP (include north arrow):	SITE MAP/PLAN (include north arrow):

Insert photograph of primary structure on property:

Photo 1:	Photo 2:
Description:	Description:
Date: CD No.: Image No.	Date: CD No.: Image No.

Photographer:	
Main Photo:	Images2012\CompleteSurveyPhotos\FlorissantW5868.JPG

5868-70 W FLORISSANT AV

21.(cont.) History:and significance. Expand box as necessary or add continuation pages.

22. (cont.) Sources of information. Expand box as necessary or add continuation pages.

40. (cont.) Description of environment and outbuilding. Expand box as necessary or add continuation pages.

41. (cont.) Description of primary resource. Expand box as necessary, or add continuation pages.

one-story, flat roof. Series of cast concrete arched windows on north and west side.

CITY HOPE BIBLE CHURCH

MISSOURI DEPARTMENT OF NATURAL RESOURCES
STATE HISTORIC PRESERVATION OFFICE, P.O. Box 176, Jefferson City, MO 65102

ARCHITECTURAL/HISTORIC INVENTORY FORM

1. Survey no.	2. Survey name:
SLC-AS-047	Thematic Survey of Modern Movement Architecture in St. Louis

3. County:	4. Address:
St. Louis [Independent City]	**5932 W FLORISSANT AV**
Alternate address if applicable	

5. City/State:	6. UTM:		or: LAT		7. Township/Range/Section:
St. Louis [Independent City], M			LONG:		T: R: S: N/A

8. Historic Name (if known):	9. Present/other name (if known):

10. Ownership:	11a. Historic Use (if known):	11b. Current Use:

HISTORICAL DATA

12. Construction date:	1969	15. Architect:	18. Previously surveyed? ☐ Cite survey name in box 22 cont. (page 3)
Major addition/alteration date:			
13. Significant date/period:			
		16. Builder/contractor:	19. On National Register? Cite nomination name in box 22 cont. (page 3)
14. Area(s) of significance:			
		17. Original or significant owner:	20. National Register eligible?
			Historic District Potential? ☐
21. History and significance on continuation page. ☐		22. Sources of information on continuation page. ☐	Name of Potential District?

ARCHITECTURAL INFORMATIO

23. Category of Property:	30. Roof Material:	37. Windows:
		Type:
24. Vernacular or property type:	31. Chimney placement:	Panes
1-Story Commercial		38. Acreage (rural):
25. Architectural style:	32. Structural system:	Visible from public road? ☐
Modern Movements		39. Changes: (describe in box 41 cont.)
26. Plan Shape:		☐ Addition Date(s)
	33. Exterior wall cladding:	☐ Altered Date(s):
27. Number of Stories:		☐ Moved Date(s):
	34. Foundation Material:	☐ Other Date(s)
		Endangered by:
28. No. of bays (1st floor)	35. Basement type:	40. No. outbuildings (describe in box 40 cont.):
29. Roof Type:	36. Front Porch Type:	41. Further description of building features and associated resources on continuation page. ☐

OTHER

42: Current Owner/address:	43. Inventory form prepared by (name):	44. Survey date:
RYAN THOMAS LLC		
		45. Date of revisions:
5932 WEST FLORISSANT	Additional Information/revisions by:	
ST LOUIS MO 63136		Survey Category: ☐ RLS ☐ ILS ☐ Significant Properties Lis

FOR SHPO USE:

Date entered in inventory:	Level of survey: ☐ reconnaissance ☐ intensive	Additional research? ☐ yes ☐ no
National Register Status: ☐ listed ☐ in listed district	Other:	
Name:		
☐ pending listing ☐ not eligible		
☐ eligible(district) ☐ eligible (individually)		
☐ not determined		

ARCHITECTURAL/HISTORIC INVENTORY FORM

5932 W FLORISSANT AV

LOCATION MAP (include north arrow):	SITE MAP/PLAN (include north arrow):

Insert photograph of primary structure on property:

Photo 1:	Photo 2:
Description:	Description:
Date: CD No.: Image No.	Date: CD No.: Image No.

Photographer:	
Main Photo:	Images2012\CompleteSurveyPhotos\FlorissantW5932.JPG

5932 W FLORISSANT AV

21.(cont.) History:and significance. Expand box as necessary or add continuation pages.

22. (cont.) Sources of information. Expand box as necessary or add continuation pages.

40. (cont.) Description of environment and outbuilding. Expand box as necessary or add continuation pages.

41. (cont.) Description of primary resource. Expand box as necessary, or add continuation pages.

convenience store

F & G Foods
PKG. LIQUOR
F & G FOODS • PKG. LIQUOR
OPEN 7 DAYS
ICE

MISSOURI DEPARTMENT OF NATURAL RESOURCES
STATE HISTORIC PRESERVATION OFFICE, P.O. Box 176, Jefferson City, MO 65102

ARCHITECTURAL/HISTORIC INVENTORY FORM

1. Survey no.	2. Survey name:
SLC-AS-047	Thematic Survey of Midcentury Modern Movement Nonresidential Architecture in St. Louis

3. County:	4. Address:
St. Louis [Independent City]	**5933 W FLORISSANT AV**
Alternate address if applicable	

5. City/State:	6. UTM:		or: LAT		7. Township/Range/Section:
St. Louis [Independent City], M			LONG:		T: R: S: N/A

8. Historic Name (if known):	9. Present/other name (if known):

10. Ownership:	11a. Historic Use (if known):	11b. Current Use:

HISTORICAL DATA

12. Construction date:	1949	15. Architect:	18. Previously surveyed? ☐ Cite survey name in box 22 cont. (page 3)
Major addition/alteration date:			
13. Significant date/period:			
		16. Builder/contractor:	19. On National Register? Cite nomination name in box 22 cont. (page 3)
14. Area(s) of significance:			
		17. Original or significant owner:	20. National Register eligible?
			Historic District Potential? ☐
21. History and significance on continuation page. ☐		22. Sources of information on continuation page. ☐	Name of Potential District?

ARCHITECTURAL INFORMATIO

23. Category of Property:	30. Roof Material:	37. Windows:
		Type:
24. Vernacular or property type:	31. Chimney placement:	Panes
1-Story Commercial		38. Acreage (rural):
25. Architectural style:	32. Structural system:	Visible from public road? ☐
Modern Movements		39. Changes: (describe in box 41 cont.)
26. Plan Shape:		☐ Addition Date(s)
	33. Exterior wall cladding:	☐ Altered Date(s):
27. Number of Stories:		☐ Moved Date(s):
	34. Foundation Material:	☐ Other Date(s)
		Endangered by:
28. No. of bays (1st floor)	35. Basement type:	40. No. outbuildings (describe in box 40 cont.):
29. Roof Type:	36. Front Porch Type:	41. Further description of building features and associated resources on continuation page. ☐

OTHER

42: Current Owner/address:	43. Inventory form prepared by (name):	44. Survey date:
ESTER'S ENTERPRISES INCORPORATED C/O LUTHER ESTER		45. Date of revisions:
5933 W FLORISSANT AV	Additional Information/revisions by:	
ST LOUIS MO 63136		Survey Category: ☐ RLS ☐ ILS ☐ Significant Properties Lis

FOR SHPO USE:

Date entered in inventory:	Level of survey: ☐ reconnaissance ☐ intensive	Additional research? ☐ yes ☐ no
National Register Status: ☐ listed ☐ in listed district	Other:	
Name:		
☐ pending listing ☐ not eligible		
☐ eligible(district) ☐ eligible (individually)		
☐ not determined		

ARCHITECTURAL/HISTORIC INVENTORY FORM

5933 W FLORISSANT AV

LOCATION MAP (include north arrow):	SITE MAP/PLAN (include north arrow):

Insert photograph of primary structure on property:

Photo 1:	Photo 2:
Description:	Description:
Date: CD No.: Image No.	Date: CD No.: Image No.

Photographer:	
Main Photo:	Images2012\CompleteSurveyPhotos\FlorissantW5933.JPG

5933 W FLORISSANT AV

21.(cont.) History:and significance. Expand box as necessary or add continuation pages.

22. (cont.) Sources of information. Expand box as necessary or add continuation pages.

40. (cont.) Description of environment and outbuilding. Expand box as necessary or add continuation pages.

41. (cont.) Description of primary resource. Expand box as necessary, or add continuation pages.

brick box

BEER WINE SNACKS
5933
MAVERICK
LOW PRICE
$ 332
BECK'S
2.09
$ 449
FOUR
$1.59
32oz CAN
$1.39
24oz CAN
Colt 45
24 oz CANS
$1.09
LACY CLAY
ICE

MISSOURI DEPARTMENT OF NATURAL RESOURCES
STATE HISTORIC PRESERVATION OFFICE, P.O. Box 176, Jefferson City, MO 65102

ARCHITECTURAL/HISTORIC INVENTORY FORM

1. Survey no.	2. Survey name:
SLC-AS-047	Thematic Survey of Modern Movement Architecture in St. Louis

3. County:	4. Address:
St. Louis [Independent City]	**5937-41 W FLORISSANT AV**
Alternate address if applicable	

5. City/State:	6. UTM:		or: LAT		7. Township/Range/Section:
St. Louis [Independent City], M			LONG:		T: R: S: N/A

8. Historic Name (if known):	9. Present/other name (if known):

10. Ownership:	11a. Historic Use (if known):	11b. Current Use:

HISTORICAL DATA

12. Construction date:	1956	15. Architect:	18. Previously surveyed? ☐ Cite survey name in box 22 cont. (page 3)
Major addition/alteration date:			
13. Significant date/period:			
		16. Builder/contractor:	19. On National Register? Cite nomination name in box 22 cont. (page 3)
14. Area(s) of significance:			
		17. Original or significant owner:	20. National Register eligible?
			Historic District Potential? ☐
21. History and significance on continuation page. ☐		22. Sources of information on continuation page. ☐	Name of Potential District?

ARCHITECTURAL INFORMATIO

23. Category of Property:	30. Roof Material:	37. Windows:
		Type:
24. Vernacular or property type:	31. Chimney placement:	Panes
1-Story Commercial		38. Acreage (rural):
25. Architectural style:	32. Structural system:	Visible from public road? ☐
Modern Movements		39. Changes: (describe in box 41 cont.)
26. Plan Shape:		☐ Addition Date(s)
	33. Exterior wall cladding:	☐ Altered Date(s):
27. Number of Stories:		☐ Moved Date(s):
	34. Foundation Material:	☐ Other Date(s)
		Endangered by:
28. No. of bays (1st floor)	35. Basement type:	40. No. outbuildings (describe in box 40 cont.):
29. Roof Type:	36. Front Porch Type:	41. Further description of building features and associated resources on continuation page. ☐

OTHER

42: Current Owner/address:	43. Inventory form prepared by (name):	44. Survey date:
CHT PROPERTIES INC		
		45. Date of revisions:
15651 DEBRIDGE WAY	Additional Information/revisions by:	
FLORISSANT MO 63034		Survey Category:
FOR SHPO USE:		☐ RLS ☐ ILS ☐ Significant Properties Lis

Date entered in inventory:	Level of survey: ☐ reconnaissance ☐ intensive	Additional research? ☐ yes ☐ no
National Register Status: ☐ listed ☐ in listed district	Other:	
Name:		
☐ pending listing ☐ not eligible		
☐ eligible(district) ☐ eligible (individually)		
☐ not determined		

ARCHITECTURAL/HISTORIC INVENTORY FORM

5937-41 W FLORISSANT AV

LOCATION MAP (include north arrow):	SITE MAP/PLAN (include north arrow):

Insert photograph of primary structure on property:

Photo 1:	Photo 2:
Description:	Description:
Date: CD No.: Image No.	Date: CD No.: Image No.

Photographer:	
Main Photo:	Images2012\CompleteSurveyPhotos\FlorissantW5937.JPG

ARCHITECTURAL/HISTORIC INVENTORY FORM

5937-41 W FLORISSANT AV

21.(cont.) History:and significance. Expand box as necessary or add continuation pages.

22. (cont.) Sources of information. Expand box as necessary or add continuation pages.

40. (cont.) Description of environment and outbuilding. Expand box as necessary or add continuation pages.

41. (cont.) Description of primary resource. Expand box as necessary, or add continuation pages.

brick façade

314-381-2224

MISSOURI DEPARTMENT OF NATURAL RESOURCES
STATE HISTORIC PRESERVATION OFFICE, P.O. Box 176, Jefferson City, MO 65102

ARCHITECTURAL/HISTORIC INVENTORY FORM

1. Survey no.	2. Survey name:
SLC-AS-047	Thematic Survey of Midcentury Modern Movement Nonresidential Architecture in St. Louis

3. County:	4. Address:
St. Louis [Independent City]	**5967 W FLORISSANT AV**
Alternate address if applicable	

5. City/State:	6. UTM:		or: LAT		7. Township/Range/Section:
St. Louis [Independent City], M			LONG:		T: R: S: N/A

8. Historic Name (if known):	9. Present/other name (if known):

10. Ownership:	11a. Historic Use (if known):	11b. Current Use:

HISTORICAL DATA

12. Construction date:	1951	15. Architect:	18. Previously surveyed? ☐ Cite survey name in box 22 cont. (page 3)
Major addition/alteration date:			
13. Significant date/period:			
		16. Builder/contractor:	19. On National Register? Cite nomination name in box 22 cont. (page 3)
14. Area(s) of significance:			
		17. Original or significant owner:	20. National Register eligible?
			Historic District Potential? ☐
21. History and significance on continuation page. ☐		22. Sources of information on continuation page. ☐	Name of Potential District?

ARCHITECTURAL INFORMATIO

23. Category of Property:	30. Roof Material:	37. Windows:	
		Type:	
24. Vernacular or property type:	31. Chimney placement:	Panes	
Office Building		38. Acreage (rural):	
25. Architectural style:	32. Structural system:	Visible from public road? ☐	
Modern Movements		39. Changes: (describe in box 41 cont.)	
26. Plan Shape:		☐ Addition	Date(s)
	33. Exterior wall cladding:	☐ Altered	Date(s):
27. Number of Stories:		☐ Moved	Date(s):
	34. Foundation Material:	☐ Other	Date(s)
		Endangered by:	
28. No. of bays (1st floor)	35. Basement type:	40. No. outbuildings (describe in box 40 cont.):	
29. Roof Type:	36. Front Porch Type:	41. Further description of building features and associated resources on continuation page. ☐	

OTHER

42: Current Owner/address:	43. Inventory form prepared by (name):	44. Survey date:
MUHAMMAD MOSQUE #28		
		45. Date of revisions:
5967 W FORISSANT	Additional Information/revisions by:	
ST LOUIS MO 63147		Survey Category: ☐ RLS ☐ ILS ☐ Significant Properties Lis

FOR SHPO USE:

Date entered in inventory:	Level of survey: ☐ reconnaissance ☐ intensive	Additional research? ☐ yes ☐ no
National Register Status: ☐ listed ☐ in listed district	Other:	
Name:		
☐ pending listing ☐ not eligible		
☐ eligible(district) ☐ eligible (individually)		
☐ not determined		

ARCHITECTURAL/HISTORIC INVENTORY FORM

5967 W FLORISSANT AV

LOCATION MAP (include north arrow):	SITE MAP/PLAN (include north arrow):

Insert photograph of primary structure on property:

Photo 1:	Photo 2:
Description:	Description:
Date: CD No.: Image No.	Date: CD No.: Image No.

Photographer:	
Main Photo:	Images2012\CompleteSurveyPhotos\FlorissantW5967.JPG

5967 W FLORISSANT AV

21.(cont.) History:and significance. Expand box as necessary or add continuation pages.

22. (cont.) Sources of information. Expand box as necessary or add continuation pages.

40. (cont.) Description of environment and outbuilding. Expand box as necessary or add continuation pages.

41. (cont.) Description of primary resource. Expand box as necessary, or add continuation pages.

perhaps bank; now used as mosque; Colonial Revival

Muhammad Mosque

MISSOURI DEPARTMENT OF NATURAL RESOURCES
STATE HISTORIC PRESERVATION OFFICE, P.O. Box 176, Jefferson City, MO 65102

ARCHITECTURAL/HISTORIC INVENTORY FORM

1. Survey no.	2. Survey name:
SLC-AS-047	Thematic Survey of Midcentury Modern Movement Nonresidential Architecture in St. Louis

3. County:	4. Address:
St. Louis [Independent City]	**6000-2 W FLORISSANT AV**
Alternate address if applicable	

5. City/State:	6. UTM:		or: LAT		7. Township/Range/Section:
St. Louis [Independent City], M			LONG:		T: R: S: N/A

8. Historic Name (if known):	9. Present/other name (if known):

10. Ownership:	11a. Historic Use (if known):	11b. Current Use:

HISTORICAL DATA

12. Construction date:	1952	15. Architect:	18. Previously surveyed? ☐ Cite survey name in box 22 cont. (page 3)
Major addition/alteration date:			
13. Significant date/period:			
		16. Builder/contractor:	19. On National Register? Cite nomination name in box 22 cont. (page 3)
14. Area(s) of significance:			
		17. Original or significant owner:	20. National Register eligible?
			Historic District Potential? ☐
21. History and significance on continuation page. ☐		22. Sources of information on continuation page. ☐	Name of Potential District?

ARCHITECTURAL INFORMATIO

23. Category of Property:	30. Roof Material:	37. Windows: Type:
24. Vernacular or property type:	31. Chimney placement:	Panes
Office Building		38. Acreage (rural): Visible from public road? ☐
25. Architectural style:	32. Structural system:	
Modern Movements		39. Changes: (describe in box 41 cont.)
26. Plan Shape:		☐ Addition Date(s)
	33. Exterior wall cladding:	☐ Altered Date(s):
27. Number of Stories:		☐ Moved Date(s):
	34. Foundation Material:	☐ Other Date(s)
		Endangered by:
28. No. of bays (1st floor)	35. Basement type:	40. No. outbuildings (describe in box 40 cont.):
29. Roof Type:	36. Front Porch Type:	41. Further description of building features and associated resources on continuation page. ☐

OTHER

42: Current Owner/address:	43. Inventory form prepared by (name):	44. Survey date:
SUMMIT HOLDINGS LLC C/O CCC & C INC		45. Date of revisions:
6000 W FLORISSANT AVE	Additional Information/revisions by:	
ST LOUIS MO 63136		Survey Category: ☐ RLS ☐ ILS ☐ Significant Properties Lis

FOR SHPO USE:

Date entered in inventory:	Level of survey: ☐ reconnaissance ☐ intensive	Additional research? ☐ yes ☐ no
National Register Status: ☐ listed ☐ in listed district	Other:	
Name:		
☐ pending listing ☐ not eligible ☐ eligible(district) ☐ eligible (individually) ☐ not determined		

ARCHITECTURAL/HISTORIC INVENTORY FORM

6000-2 W FLORISSANT AV

LOCATION MAP (include north arrow):	SITE MAP/PLAN (include north arrow):

Insert photograph of primary structure on property:

Photo 1:	Photo 2:
Description:	Description:
Date: CD No.: Image No.	Date: CD No.: Image No.

Photographer:	
Main Photo:	Images2012\CompleteSurveyPhotos\FlorissantW6000b.JPG

6000-2 W FLORISSANT AV

21.(cont.) History:and significance. Expand box as necessary or add continuation pages.

22. (cont.) Sources of information. Expand box as necessary or add continuation pages.

40. (cont.) Description of environment and outbuilding. Expand box as necessary or add continuation pages.

41. (cont.) Description of primary resource. Expand box as necessary, or add continuation pages.

rather stylish office building

PAULA J. CARTER
BUILDING
CANCER
CENTER
(314) 385-0998
CLAY

MISSOURI DEPARTMENT OF NATURAL RESOURCES
STATE HISTORIC PRESERVATION OFFICE, P.O. Box 176, Jefferson City, MO 65102

ARCHITECTURAL/HISTORIC INVENTORY FORM

1. Survey no.	2. Survey name:
SLC-AS-047	Thematic Survey of Modern Movement Architecture in St. Louis

3. County:	4. Address:
St. Louis [Independent City]	**6050 W FLORISSANT AV**
Alternate address if applicable	

5. City/State:	6. UTM:		or: LAT		7. Township/Range/Section:
St. Louis [Independent City], M			LONG:		T: R: S: N/A

8. Historic Name (if known):	9. Present/other name (if known):

10. Ownership:	11a. Historic Use (if known):	11b. Current Use:

HISTORICAL DATA

12. Construction date:	15. Architect:	18. Previously surveyed? ☐ Cite survey name in box 22 cont. (page 3)
Major addition/alteration date:		
13. Significant date/period:		
	16. Builder/contractor:	19. On National Register? Cite nomination name in box 22 cont. (page 3)
14. Area(s) of significance:		
	17. Original or significant owner:	20. National Register eligible?
		Historic District Potential? ☐
21. History and significance on continuation page. ☐	22. Sources of information on continuation page. ☐	Name of Potential District?

ARCHITECTURAL INFORMATIO

23. Category of Property:	30. Roof Material:	37. Windows: Type:
24. Vernacular or property type:	31. Chimney placement:	Panes
Office Building		38. Acreage (rural): Visible from public road? ☐
25. Architectural style:	32. Structural system:	
Modern Movements		39. Changes: (describe in box 41 cont.)
26. Plan Shape:		☐ Addition Date(s)
	33. Exterior wall cladding:	☐ Altered Date(s):
27. Number of Stories:		☐ Moved Date(s):
	34. Foundation Material:	☐ Other Date(s)
		Endangered by:
28. No. of bays (1st floor)	35. Basement type:	40. No. outbuildings (describe in box 40 cont.):
29. Roof Type:	36. Front Porch Type:	41. Further description of building features and associated resources on continuation page. ☐

OTHER

42: Current Owner/address:	43. Inventory form prepared by (name):	44. Survey date:
JON E FUHRER CO		
		45. Date of revisions:
11623 LAKESHORE DR	Additional Information/revisions by:	
ST LOUIS MO 63141		Survey Category: ☐ RLS ☐ ILS ☐ Significant Properties Lis

FOR SHPO USE:

Date entered in inventory:	Level of survey: ☐ reconnaissance ☐ intensive	Additional research? ☐ yes ☐ no
National Register Status: ☐ listed ☐ in listed district	Other:	
Name:		
☐ pending listing ☐ not eligible		
☐ eligible(district) ☐ eligible (individually)		
☐ not determined		

ARCHITECTURAL/HISTORIC INVENTORY FORM

6050 W FLORISSANT AV

LOCATION MAP (include north arrow):	SITE MAP/PLAN (include north arrow):

Insert photograph of primary structure on property:

Photo 1:	Photo 2:
Description:	Description:
Date: CD No.: Image No.	Date: CD No.: Image No.

Photographer:	
Main Photo:	Images2012\CompleteSurveyPhotos\FlorissantW6050.jpg

6050 W FLORISSANT AV

21.(cont.) History:and significance. Expand box as necessary or add continuation pages.

22. (cont.) Sources of information. Expand box as necessary or add continuation pages.

40. (cont.) Description of environment and outbuilding. Expand box as necessary or add continuation pages.

41. (cont.) Description of primary resource. Expand box as necessary, or add continuation pages.

two-story office building, vaguely Col. Revival; brick

THE TRAFFIC STOP
FOR RENT
1000 SQ. FT.
314 432-2083
WARRANTS?
385-
TICKETS?

MISSOURI DEPARTMENT OF NATURAL RESOURCES
STATE HISTORIC PRESERVATION OFFICE, P.O. Box 176, Jefferson City, MO 65102

ARCHITECTURAL/HISTORIC INVENTORY FORM

1. Survey no.	2. Survey name:
SLC-AS-047	Thematic Survey of Midcentury Modern Movement Nonresidential Architecture in St. Louis

3. County:	4. Address:
St. Louis [Independent City]	**6055-7 W FLORISSANT AV**
Alternate address if applicable	

5. City/State:	6. UTM:		or: LAT		7. Township/Range/Section:
St. Louis [Independent City], M			LONG:		T: R: S: N/A

8. Historic Name (if known):	9. Present/other name (if known):

10. Ownership:	11a. Historic Use (if known):	11b. Current Use:

HISTORICAL DATA

12. Construction date:	1950	15. Architect:	18. Previously surveyed? ☐ Cite survey name in box 22 cont. (page 3)
Major addition/alteration date:			
13. Significant date/period:			
		16. Builder/contractor:	19. On National Register? Cite nomination name in box 22 cont. (page 3)
14. Area(s) of significance:			
		17. Original or significant owner:	20. National Register eligible?
			Historic District Potential? ☐
21. History and significance on continuation page. ☐		22. Sources of information on continuation page. ☐	Name of Potential District?

ARCHITECTURAL INFORMATIO

23. Category of Property:	30. Roof Material:	37. Windows:	
		Type:	
24. Vernacular or property type:	31. Chimney placement:	Panes	
Over 1-Story Commercial		38. Acreage (rural):	
25. Architectural style:	32. Structural system:	Visible from public road? ☐	
Modern Movements		39. Changes: (describe in box 41 cont.)	
26. Plan Shape:		☐ Addition	Date(s)
	33. Exterior wall cladding:	☐ Altered	Date(s):
27. Number of Stories:		☐ Moved	Date(s):
	34. Foundation Material:	☐ Other	Date(s)
		Endangered by:	
28. No. of bays (1st floor)	35. Basement type:	40. No. outbuildings (describe in box 40 cont.):	
29. Roof Type:	36. Front Porch Type:	41. Further description of building features and associated resources on continuation page. ☐	

OTHER

42: Current Owner/address:			43. Inventory form prepared by (name):	44. Survey date:
BOWENS, EARNEST C & OLAMAY				45. Date of revisions:
P O BOX 778			Additional Information/revisions by:	
FLORISSANT	MO	63032		Survey Category: ☐ RLS ☐ ILS ☐ Significant Properties Lis

FOR SHPO USE:

Date entered in inventory:	Level of survey: ☐ reconnaissance ☐ intensive	Additional research? ☐ yes ☐ no
National Register Status: ☐ listed ☐ in listed district	Other:	
Name:		
☐ pending listing ☐ not eligible		
☐ eligible(district) ☐ eligible (individually)		
☐ not determined		

ARCHITECTURAL/HISTORIC INVENTORY FORM

6055-7 W FLORISSANT AV

LOCATION MAP (include north arrow):	SITE MAP/PLAN (include north arrow):

Insert photograph of primary structure on property:

Photo 1:	Photo 2:
Description:	Description:
Date: CD No.: Image No.	Date: CD No.: Image No.

Photographer:	
Main Photo:	Images2012\CompleteSurveyPhotos\FlorissantW6055.JPG

6055-7 W FLORISSANT AV

21.(cont.) History:and significance. Expand box as necessary or add continuation pages.

22. (cont.) Sources of information. Expand box as necessary or add continuation pages.

40. (cont.) Description of environment and outbuilding. Expand box as necessary or add continuation pages.

41. (cont.) Description of primary resource. Expand box as necessary, or add continuation pages.

commercial block; brick; no style

OPEN

MISSOURI DEPARTMENT OF NATURAL RESOURCES
STATE HISTORIC PRESERVATION OFFICE, P.O. Box 176, Jefferson City, MO 65102

ARCHITECTURAL/HISTORIC INVENTORY FORM

1. Survey no.	2. Survey name:
SLC-AS-047	Thematic Survey of Modern Movement Architecture in St. Louis

3. County:	4. Address:
St. Louis [Independent City]	**6061 W FLORISSANT AV**
Alternate address if applicable	

5. City/State:	6. UTM:		or: LAT		7. Township/Range/Section:
St. Louis [Independent City], M			LONG:		T: R: S: N/A

8. Historic Name (if known):	9. Present/other name (if known):

10. Ownership:	11a. Historic Use (if known):	11b. Current Use:

HISTORICAL DATA

12. Construction date:	15. Architect:	18. Previously surveyed? ☐ Cite survey name in box 22 cont. (page 3)
Major addition/alteration date:		
13. Significant date/period:		
	16. Builder/contractor:	19. On National Register? Cite nomination name in box 22 cont. (page 3)
14. Area(s) of significance:		
	17. Original or significant owner:	20. National Register eligible?
		Historic District Potential? ☐
21. History and significance on continuation page. ☐	22. Sources of information on continuation page. ☐	Name of Potential District?

ARCHITECTURAL INFORMATIO

23. Category of Property:	30. Roof Material:	37. Windows: Type:
24. Vernacular or property type:	31. Chimney placement:	Panes
1-Story Commercial		38. Acreage (rural): Visible from public road? ☐
25. Architectural style:	32. Structural system:	
Modern Movements		39. Changes: (describe in box 41 cont.)
26. Plan Shape:		☐ Addition Date(s)
	33. Exterior wall cladding:	☐ Altered Date(s):
27. Number of Stories:		☐ Moved Date(s):
	34. Foundation Material:	☐ Other Date(s)
		Endangered by:
28. No. of bays (1st floor)	35. Basement type:	40. No. outbuildings (describe in box 40 cont.):
29. Roof Type:	36. Front Porch Type:	41. Further description of building features and associated resources on continuation page. ☐

OTHER

42: Current Owner/address:	43. Inventory form prepared by (name):	44. Survey date:
COSBY, NAPOLEON		
		45. Date of revisions:
11330 WAMSUTTA TRAIL	Additional Information/revisions by:	
FLORISSANT MO 63033		Survey Category: ☐ RLS ☐ ILS ☐ Significant Properties Lis

FOR SHPO USE:

Date entered in inventory:	Level of survey: ☐ reconnaissance ☐ intensive	Additional research? ☐ yes ☐ no
National Register Status: ☐ listed ☐ in listed district	Other:	
Name:		
☐ pending listing ☐ not eligible		
☐ eligible(district) ☐ eligible (individually)		
☐ not determined		

ARCHITECTURAL/HISTORIC INVENTORY FORM

6061 W FLORISSANT AV

LOCATION MAP (include north arrow):	SITE MAP/PLAN (include north arrow):

Insert photograph of primary structure on property:

Photo 1:	Photo 2:
Description:	Description:
Date: CD No.: Image No.	Date: CD No.: Image No.

Photographer:	
Main Photo:	Images2012\CompleteSurveyPhotos\FlorissantW6061.JPG

6061 W FLORISSANT AV

21.(cont.) History:and significance. Expand box as necessary or add continuation pages.

22. (cont.) Sources of information. Expand box as necessary or add continuation pages.

40. (cont.) Description of environment and outbuilding. Expand box as necessary or add continuation pages.

41. (cont.) Description of primary resource. Expand box as necessary, or add continuation pages.

concrete block side and rear walls with red brick façade with tan corner quoins; two storefronts; pair of center doors and w show windows towards corners; new curved parapet cornice; Authentic Styles; ramp

AUTHENTIC
Stylez
381-6889
6061
381-6889

MISSOURI DEPARTMENT OF NATURAL RESOURCES
STATE HISTORIC PRESERVATION OFFICE, P.O. Box 176, Jefferson City, MO 65102

ARCHITECTURAL/HISTORIC INVENTORY FORM

1. Survey no.	2. Survey name:
SLC-AS-047	Thematic Survey of Midcentury Modern Movement Nonresidential Architecture in St. Louis

3. County:	4. Address:
St. Louis [Independent City]	**6079 W FLORISSANT AV**
Alternate address if applicable	

5. City/State:	6. UTM:		or: LAT		7. Township/Range/Section:
St. Louis [Independent City], M			LONG:		T: R: S: N/A

8. Historic Name (if known):	9. Present/other name (if known):

10. Ownership:	11a. Historic Use (if known):	11b. Current Use:

HISTORICAL DATA

12. Construction date:	1951	15. Architect:	18. Previously surveyed? ☐ Cite survey name in box 22 cont. (page 3)
Major addition/alteration date:			
13. Significant date/period:			
		16. Builder/contractor:	19. On National Register? Cite nomination name in box 22 cont. (page 3)
14. Area(s) of significance:			
		17. Original or significant owner:	20. National Register eligible?
			Historic District Potential? ☐
21. History and significance on continuation page. ☐		22. Sources of information on continuation page. ☐	Name of Potential District?

ARCHITECTURAL INFORMATIO

23. Category of Property:	30. Roof Material:	37. Windows:
		Type:
24. Vernacular or property type:	31. Chimney placement:	Panes
1-Story Commercial		38. Acreage (rural):
25. Architectural style:	32. Structural system:	Visible from public road? ☐
Modern Movements		39. Changes: (describe in box 41 cont.)
26. Plan Shape:		☐ Addition Date(s)
	33. Exterior wall cladding:	☐ Altered Date(s):
27. Number of Stories:		☐ Moved Date(s):
	34. Foundation Material:	☐ Other Date(s)
		Endangered by:
28. No. of bays (1st floor)	35. Basement type:	40. No. outbuildings (describe in box 40 cont.):
29. Roof Type:	36. Front Porch Type:	41. Further description of building features and associated resources on continuation page. ☐

OTHER

42: Current Owner/address:	43. Inventory form prepared by (name):	44. Survey date:
JEFFERSON, MARY C		
		45. Date of revisions:
6079 WEST FLORISSANT AVE	Additional Information/revisions by:	
ST LOUIS MO 63136		Survey Category:
FOR SHPO USE:		☐ RLS ☐ ILS ☐ Significant Properties Lis

Date entered in inventory:		Level of survey: ☐ reconnaissance ☐ intensive	Additional research? ☐ yes ☐ no
National Register Status: ☐ listed ☐ in listed district		Other:	
Name:			
☐ pending listing ☐ not eligible			
☐ eligible(district) ☐ eligible (individually)			
☐ not determined			

ARCHITECTURAL/HISTORIC INVENTORY FORM

6079 W FLORISSANT AV

LOCATION MAP (include north arrow):	SITE MAP/PLAN (include north arrow):

Insert photograph of primary structure on property:

Photo 1:	Photo 2:
Description:	Description:
Date: CD No.: Image No.	Date: CD No.: Image No.

Photographer:	
Main Photo:	Images2012\CompleteSurveyPhotos\FlorissantW6079.JPG

6079 W FLORISSANT AV

21.(cont.) History:and significance. Expand box as necessary or add continuation pages.

22. (cont.) Sources of information. Expand box as necessary or add continuation pages.

40. (cont.) Description of environment and outbuilding. Expand box as necessary or add continuation pages.

41. (cont.) Description of primary resource. Expand box as necessary, or add continuation pages.

concrete block with brick façade; no style

6079

MISSOURI DEPARTMENT OF NATURAL RESOURCES
STATE HISTORIC PRESERVATION OFFICE, P.O. Box 176, Jefferson City, MO 65102

ARCHITECTURAL/HISTORIC INVENTORY FORM

1. Survey no.	2. Survey name:
SLC-AS-047	Thematic Survey of Modern Movement Architecture in St. Louis

3. County:	4. Address:
St. Louis [Independent City]	**6080 WEST FLORISSANT AV**
Alternate address if applicable	

5. City/State:	6. UTM:		or: LAT		7. Township/Range/Section:
			LONG:		T: R: S: N/A

8. Historic Name (if known):	9. Present/other name (if known):

10. Ownership:	11a. Historic Use (if known):	11b. Current Use:

HISTORICAL DATA

12. Construction date:	1950	15. Architect:	18. Previously surveyed? ☐ Cite survey name in box 22 cont. (page 3)
Major addition/alteration date:			
13. Significant date/period:			
		16. Builder/contractor:	19. On National Register? Cite nomination name in box 22 cont. (page 3)
14. Area(s) of significance:			
		17. Original or significant owner:	20. National Register eligible?
			Historic District Potential? ☐
21. History and significance on continuation page. ☐		22. Sources of information on continuation page. ☐	Name of Potential District?

ARCHITECTURAL INFORMATIO

23. Category of Property:	30. Roof Material:	37. Windows:
		Type:
24. Vernacular or property type:	31. Chimney placement:	Panes
Church		38. Acreage (rural):
25. Architectural style:	32. Structural system:	Visible from public road? ☐
Modern Movements		39. Changes: (describe in box 41 cont.)
26. Plan Shape:		☐ Addition Date(s)
	33. Exterior wall cladding:	☐ Altered Date(s):
27. Number of Stories:		☐ Moved Date(s):
	34. Foundation Material:	☐ Other Date(s)
		Endangered by:
28. No. of bays (1st floor)	35. Basement type:	40. No. outbuildings (describe in box 40 cont.):
		0
29. Roof Type:	36. Front Porch Type:	41. Further description of building features and associated resources on continuation page. ☐

OTHER

42: Current Owner/address:	43. Inventory form prepared by (name):	44. Survey date:
GREATER PENTECOSTAL CHURCH OF GOD C/O TERENCE E COLEMAN		45. Date of revisions:
6080 W FLORISSANT AV	Additional Information/revisions by:	
ST LOUIS MO 63136		Survey Category: ☐ RLS ☐ ILS ☐ Significant Properties Lis

FOR SHPO USE:

Date entered in inventory:	Level of survey: ☐ reconnaissance ☐ intensive	Additional research? ☐ yes ☐ no
National Register Status: ☐ listed ☐ in listed district	Other:	
Name:		
☐ pending listing ☐ not eligible		
☐ eligible(district) ☐ eligible (individually)		
☐ not determined		

ARCHITECTURAL/HISTORIC INVENTORY FORM

6080 WEST FLORISSANT AV

LOCATION MAP (include north arrow):	SITE MAP/PLAN (include north arrow):

Insert photograph of primary structure on property:

Photo 1:	Photo 2:
Description:	Description:
Date: CD No.: Image No.	Date: CD No.: Image No.

Photographer:	
Main Photo:	Images2012\CompleteSurveyPhotos\WestFlorissant6080a.JPG

6080 WEST FLORISSANT AV

21.(cont.) History:and significance. Expand box as necessary or add continuation pages.

22. (cont.) Sources of information. Expand box as necessary or add continuation pages.

40. (cont.) Description of environment and outbuilding. Expand box as necessary or add continuation pages.

41. (cont.) Description of primary resource. Expand box as necessary, or add continuation pages.

West Florissant Baptist. Church and School. Large rectangular with massive cast concrete cross inset. Fairly traditional in forms and treatment; entrance steeple more modern in design and interesting.

MISSOURI DEPARTMENT OF NATURAL RESOURCES
STATE HISTORIC PRESERVATION OFFICE, P.O. Box 176, Jefferson City, MO 65102

ARCHITECTURAL/HISTORIC INVENTORY FORM

1. Survey no.	2. Survey name:
SLC-AS-047	Thematic Survey of Modern Movement Architecture in St. Louis

3. County:	4. Address:
St. Louis [Independent City]	**6085 W FLORISSANT AV**
Alternate address if applicable	

5. City/State:	6. UTM:		or: LAT		7. Township/Range/Section:
St. Louis [Independent City], M			LONG:		T: R: S: N/A

8. Historic Name (if known):	9. Present/other name (if known):

10. Ownership:	11a. Historic Use (if known):	11b. Current Use:

HISTORICAL DATA

12. Construction date:	1946	15. Architect:	18. Previously surveyed? ☐ Cite survey name in box 22 cont. (page 3)
Major addition/alteration date:			
13. Significant date/period:			
		16. Builder/contractor:	19. On National Register? Cite nomination name in box 22 cont. (page 3)
14. Area(s) of significance:			
		17. Original or significant owner:	20. National Register eligible?
			Historic District Potential? ☐
21. History and significance on continuation page. ☐		22. Sources of information on continuation page. ☐	Name of Potential District?

ARCHITECTURAL INFORMATIO

23. Category of Property:	30. Roof Material:	37. Windows:
		Type:
24. Vernacular or property type:	31. Chimney placement:	Panes
1-Story Commercial		38. Acreage (rural):
25. Architectural style:	32. Structural system:	Visible from public road? ☐
Modern Movements		39. Changes: (describe in box 41 cont.)
26. Plan Shape:		☐ Addition Date(s)
	33. Exterior wall cladding:	☐ Altered Date(s):
27. Number of Stories:		☐ Moved Date(s):
	34. Foundation Material:	☐ Other Date(s)
		Endangered by:
28. No. of bays (1st floor)	35. Basement type:	40. No. outbuildings (describe in box 40 cont.):
29. Roof Type:	36. Front Porch Type:	41. Further description of building features and associated resources on continuation page. ☐

OTHER

42: Current Owner/address:			43. Inventory form prepared by (name):	44. Survey date:
RIVERVIEW WEST FLORISSANT DEV CORP				45. Date of revisions:
6085 W FLORISSANT			Additional Information/revisions by:	
ST LOUIS	MO	63136		Survey Category: ☐ RLS ☐ ILS ☐ Significant Properties Lis

FOR SHPO USE:

Date entered in inventory:	Level of survey: ☐ reconnaissance ☐ intensive	Additional research? ☐ yes ☐ no
National Register Status: ☐ listed ☐ in listed district	Other:	
Name:		
☐ pending listing ☐ not eligible		
☐ eligible(district) ☐ eligible (individually)		
☐ not determined		

ARCHITECTURAL/HISTORIC INVENTORY FORM

6085 W FLORISSANT AV

LOCATION MAP (include north arrow):	SITE MAP/PLAN (include north arrow):

Insert photograph of primary structure on property:

Photo 1:	Photo 2:
Description:	Description:
Date: CD No.: Image No.	Date: CD No.: Image No.

Photographer:	
Main Photo:	Images2012\CompleteSurveyPhotos\FlorissantW6085.JPG

6085 W FLORISSANT AV

21.(cont.) History:and significance. Expand box as necessary or add continuation pages.

22. (cont.) Sources of information. Expand box as necessary or add continuation pages.

40. (cont.) Description of environment and outbuilding. Expand box as necessary or add continuation pages.

41. (cont.) Description of primary resource. Expand box as necessary, or add continuation pages.

EIFS façade

6085

MISSOURI DEPARTMENT OF NATURAL RESOURCES
STATE HISTORIC PRESERVATION OFFICE, P.O. Box 176, Jefferson City, MO 65102

ARCHITECTURAL/HISTORIC INVENTORY FORM

1. Survey no.	2. Survey name:
SLC-AS-047	Thematic Survey of Midcentury Modern Movement Nonresidential Architecture in St. Louis

3. County:	4. Address:
St. Louis [Independent City]	**6115 W FLORISSANT AV**
Alternate address if applicable	

5. City/State:	6. UTM:		or: LAT		7. Township/Range/Section:
St. Louis [Independent City], M			LONG:		T: R: S: N/A

8. Historic Name (if known):	9. Present/other name (if known):

10. Ownership:	11a. Historic Use (if known):	11b. Current Use:

HISTORICAL DATA

12. Construction date:	1952	15. Architect:	18. Previously surveyed? ☐ Cite survey name in box 22 cont. (page 3)
Major addition/alteration date:			
13. Significant date/period:			
		16. Builder/contractor:	19. On National Register? Cite nomination name in box 22 cont. (page 3)
14. Area(s) of significance:			
		17. Original or significant owner:	20. National Register eligible?
			Historic District Potential? ☐
21. History and significance on continuation page. ☐		22. Sources of information on continuation page. ☐	Name of Potential District?

ARCHITECTURAL INFORMATIO

23. Category of Property:	30. Roof Material:	37. Windows:
		Type:
24. Vernacular or property type:	31. Chimney placement:	Panes
1-Story Commercial		38. Acreage (rural):
25. Architectural style:	32. Structural system:	Visible from public road? ☐
Modern Movements		39. Changes: (describe in box 41 cont.)
26. Plan Shape:		☐ Addition Date(s)
	33. Exterior wall cladding:	☐ Altered Date(s):
27. Number of Stories:		☐ Moved Date(s):
	34. Foundation Material:	☐ Other Date(s)
		Endangered by:
28. No. of bays (1st floor)	35. Basement type:	40. No. outbuildings (describe in box 40 cont.):
29. Roof Type:	36. Front Porch Type:	41. Further description of building features and associated resources on continuation page. ☐

OTHER

42: Current Owner/address:	43. Inventory form prepared by (name):	44. Survey date:
PENN, RICHARD A II		
		45. Date of revisions:
813 ELSWORTH PL	Additional Information/revisions by:	
ST LOUIS MO 63135		Survey Category: ☐ RLS ☐ ILS ☐ Significant Properties Lis

FOR SHPO USE:

Date entered in inventory:	Level of survey: ☐ reconnaissance ☐ intensive	Additional research? ☐ yes ☐ no
National Register Status: ☐ listed ☐ in listed district	Other:	
Name:		
☐ pending listing ☐ not eligible		
☐ eligible(district) ☐ eligible (individually)		
☐ not determined		

ARCHITECTURAL/HISTORIC INVENTORY FORM

6115 W FLORISSANT AV

LOCATION MAP (include north arrow):	SITE MAP/PLAN (include north arrow):

Insert photograph of primary structure on property:

Photo 1:	Photo 2:
Description:	Description:
Date: CD No.: Image No.	Date: CD No.: Image No.

Photographer:	
Main Photo:	Images2012\CompleteSurveyPhotos\FlorissantW6115.JPG

6115 W FLORISSANT AV

21.(cont.) History:and significance. Expand box as necessary or add continuation pages.

22. (cont.) Sources of information. Expand box as necessary or add continuation pages.

40. (cont.) Description of environment and outbuilding. Expand box as necessary or add continuation pages.

41. (cont.) Description of primary resource. Expand box as necessary, or add continuation pages.

concrete block with brick façade; no style

NEW DAY DC

MISSOURI DEPARTMENT OF NATURAL RESOURCES
STATE HISTORIC PRESERVATION OFFICE, P.O. Box 176, Jefferson City, MO 65102

ARCHITECTURAL/HISTORIC INVENTORY FORM

1. Survey no.	2. Survey name:
SLC-AS-047	Thematic Survey of Midcentury Modern Movement Nonresidential Architecture in St. Louis

3. County:	4. Address:
St. Louis [Independent City]	**6123 W FLORISSANT AV**
Alternate address if applicable	

5. City/State:	6. UTM:		or: LAT		7. Township/Range/Section:
St. Louis [Independent City], M			LONG:		T: R: S: N/A

8. Historic Name (if known):	9. Present/other name (if known):

10. Ownership:	11a. Historic Use (if known):	11b. Current Use:

HISTORICAL DATA

12. Construction date:	1955	15. Architect:	18. Previously surveyed? ☐ Cite survey name in box 22 cont. (page 3)
Major addition/alteration date:			
13. Significant date/period:			
		16. Builder/contractor:	19. On National Register? Cite nomination name in box 22 cont. (page 3)
14. Area(s) of significance:			
		17. Original or significant owner:	20. National Register eligible?
			Historic District Potential? ☐
21. History and significance on continuation page. ☐		22. Sources of information on continuation page. ☐	Name of Potential District?

ARCHITECTURAL INFORMATIO

23. Category of Property:	30. Roof Material:	37. Windows: Type:
24. Vernacular or property type:	31. Chimney placement:	Panes
Office Building		38. Acreage (rural): Visible from public road? ☐
25. Architectural style:	32. Structural system:	
Modern Movements		39. Changes: (describe in box 41 cont.)
26. Plan Shape:		☐ Addition Date(s)
	33. Exterior wall cladding:	☐ Altered Date(s):
27. Number of Stories:		☐ Moved Date(s):
	34. Foundation Material:	☐ Other Date(s)
		Endangered by:
28. No. of bays (1st floor)	35. Basement type:	40. No. outbuildings (describe in box 40 cont.):
29. Roof Type:	36. Front Porch Type:	41. Further description of building features and associated resources on continuation page. ☐

OTHER

42: Current Owner/address:	43. Inventory form prepared by (name):	44. Survey date:
PENN, NANNETTE R		
		45. Date of revisions:
6123 W FLORISSANT AV	Additional Information/revisions by:	
ST LOUIS MO 63136		Survey Category: ☐ RLS ☐ ILS ☐ Significant Properties Lis

FOR SHPO USE:

Date entered in inventory:	Level of survey: ☐ reconnaissance ☐ intensive	Additional research? ☐ yes ☐ no
National Register Status: ☐ listed ☐ in listed district	Other:	
Name:		
☐ pending listing ☐ not eligible		
☐ eligible(district) ☐ eligible (individually)		
☐ not determined		

ARCHITECTURAL/HISTORIC INVENTORY FORM

6123 W FLORISSANT AV

LOCATION MAP (include north arrow):	SITE MAP/PLAN (include north arrow):

Insert photograph of primary structure on property:

Photo 1:	Photo 2:
Description:	Description:
Date: CD No.: Image No.	Date: CD No.: Image No.

Photographer:	
Main Photo:	Images2012\CompleteSurveyPhotos\FlorissantW6123b.JPG

6123 W FLORISSANT AV

21.(cont.) History:and significance. Expand box as necessary or add continuation pages.

22. (cont.) Sources of information. Expand box as necessary or add continuation pages.

40. (cont.) Description of environment and outbuilding. Expand box as necessary or add continuation pages.

41. (cont.) Description of primary resource. Expand box as necessary, or add continuation pages.

stylish opposing slanted roofs

NEW DAY
6123

MISSOURI DEPARTMENT OF NATURAL RESOURCES
STATE HISTORIC PRESERVATION OFFICE, P.O. Box 176, Jefferson City, MO 65102

ARCHITECTURAL/HISTORIC INVENTORY FORM

1. Survey no.	2. Survey name:
SLC-AS-047	Thematic Survey of Midcentury Modern Movement Nonresidential Architecture in St. Louis

3. County:	4. Address:
St. Louis [Independent City]	**6142-6 W FLORISSANT AV**
Alternate address if applicable	

5. City/State:	6. UTM:		or: LAT		7. Township/Range/Section:
St. Louis [Independent City], M			LONG:		T: R: S: N/A

8. Historic Name (if known):	9. Present/other name (if known):

10. Ownership:	11a. Historic Use (if known):	11b. Current Use:

HISTORICAL DATA

12. Construction date:	1961	15. Architect:	18. Previously surveyed? ☐ Cite survey name in box 22 cont. (page 3)
Major addition/alteration date:			
13. Significant date/period:			
		16. Builder/contractor:	19. On National Register? Cite nomination name in box 22 cont. (page 3)
14. Area(s) of significance:			
		17. Original or significant owner:	20. National Register eligible?
			Historic District Potential? ☐
21. History and significance on continuation page. ☐		22. Sources of information on continuation page. ☐	Name of Potential District?

ARCHITECTURAL INFORMATIO

23. Category of Property:	30. Roof Material:	37. Windows:
		Type:
24. Vernacular or property type:	31. Chimney placement:	Panes
Other-Note in Comments		38. Acreage (rural):
25. Architectural style:	32. Structural system:	Visible from public road? ☐
Modern Movements		39. Changes: (describe in box 41 cont.)
26. Plan Shape:		☐ Addition Date(s)
	33. Exterior wall cladding:	☐ Altered Date(s):
27. Number of Stories:		☐ Moved Date(s):
	34. Foundation Material:	☐ Other Date(s)
		Endangered by:
28. No. of bays (1st floor)	35. Basement type:	40. No. outbuildings (describe in box 40 cont.):
29. Roof Type:	36. Front Porch Type:	41. Further description of building features and associated resources on continuation page. ☐

OTHER

42: Current Owner/address:	43. Inventory form prepared by (name):	44. Survey date:
PHOENIX RISING PROPERTIES LLC		
		45. Date of revisions:
62 PATRICE TERR	Additional Information/revisions by:	
LAKE ST LOUIS MO 63367		Survey Category:
FOR SHPO USE:		☐ RLS ☐ ILS ☐ Significant Properties Lis

Date entered in inventory:	Level of survey: ☐ reconnaissance ☐ intensive	Additional research? ☐ yes ☐ no
National Register Status: ☐ listed ☐ in listed district	Other:	
Name:		
☐ pending listing ☐ not eligible		
☐ eligible(district) ☐ eligible (individually)		
☐ not determined		

ARCHITECTURAL/HISTORIC INVENTORY FORM

6142-6 W FLORISSANT AV

LOCATION MAP (include north arrow):	SITE MAP/PLAN (include north arrow):

Insert photograph of primary structure on property:

Photo 1:	Photo 2:
Description:	Description:
Date: CD No.: Image No.	Date: CD No.: Image No.

Photographer:	
Main Photo:	Images2012\CompleteSurveyPhotos\FlorissantW6142.JPG

6142-6 W FLORISSANT AV

21.(cont.) History:and significance. Expand box as necessary or add continuation pages.

22. (cont.) Sources of information. Expand box as necessary or add continuation pages.

40. (cont.) Description of environment and outbuilding. Expand box as necessary or add continuation pages.

41. (cont.) Description of primary resource. Expand box as necessary, or add continuation pages.

apartment building with commercial in basement facing Florissant

Hair Studio
HAIR AND SKIN CARE SPA
(314)
385-17

MISSOURI DEPARTMENT OF NATURAL RESOURCES
STATE HISTORIC PRESERVATION OFFICE, P.O. Box 176, Jefferson City, MO 65102

ARCHITECTURAL/HISTORIC INVENTORY FORM

1. Survey no.	2. Survey name:
SLC-AS-047	Thematic Survey of Midcentury Modern Movement Nonresidential Architecture in St. Louis

3. County:	4. Address:
St. Louis [Independent City]	**6150 W FLORISSANT AV**
Alternate address if applicable	

5. City/State:	6. UTM:		or: LAT		7. Township/Range/Section:
St. Louis [Independent City], M			LONG:		T: R: S: N/A

8. Historic Name (if known):	9. Present/other name (if known):

10. Ownership:	11a. Historic Use (if known):	11b. Current Use:

HISTORICAL DATA

12. Construction date:	1948	15. Architect:	18. Previously surveyed? ☐ Cite survey name in box 22 cont. (page 3)
Major addition/alteration date:			
13. Significant date/period:			
		16. Builder/contractor:	19. On National Register? Cite nomination name in box 22 cont. (page 3)
14. Area(s) of significance:			
		17. Original or significant owner:	20. National Register eligible?
			Historic District Potential? ☐
21. History and significance on continuation page. ☐		22. Sources of information on continuation page. ☐	Name of Potential District?

ARCHITECTURAL INFORMATIO

23. Category of Property:	30. Roof Material:	37. Windows:
		Type:
24. Vernacular or property type:	31. Chimney placement:	Panes
Office Building		38. Acreage (rural):
25. Architectural style:	32. Structural system:	Visible from public road? ☐
Modern Movements		39. Changes: (describe in box 41 cont.)
26. Plan Shape:		☐ Addition Date(s)
	33. Exterior wall cladding:	☐ Altered Date(s):
27. Number of Stories:		☐ Moved Date(s):
	34. Foundation Material:	☐ Other Date(s)
		Endangered by:
28. No. of bays (1st floor)	35. Basement type:	40. No. outbuildings (describe in box 40 cont.):
29. Roof Type:	36. Front Porch Type:	41. Further description of building features and associated resources on continuation page. ☐

OTHER

42: Current Owner/address:	43. Inventory form prepared by (name):	44. Survey date:
NGUYEN, LIEU & MARIA TERESA TRUONG		
		45. Date of revisions:
10113 CLAIRMONT DR	Additional Information/revisions by:	
ST LOUIS MO 63136		Survey Category:
FOR SHPO USE:		☐ RLS ☐ ILS ☐ Significant Properties Lis

Date entered in inventory:		Level of survey: ☐ reconnaissance ☐ intensive	Additional research? ☐ yes ☐ no
National Register Status: ☐ listed ☐ in listed district		Other:	
Name:			
☐ pending listing ☐ not eligible			
☐ eligible(district) ☐ eligible (individually)			
☐ not determined			

ARCHITECTURAL/HISTORIC INVENTORY FORM

6150 W FLORISSANT AV

LOCATION MAP (include north arrow):	SITE MAP/PLAN (include north arrow):

Insert photograph of primary structure on property:

Photo 1:	Photo 2:
Description:	Description:
Date: CD No.: Image No.	Date: CD No.: Image No.

Photographer:	
Main Photo:	Images2012\CompleteSurveyPhotos\FlorissantW6150.JPG

ARCHITECTURAL/HISTORIC INVENTORY FORM

6150 W FLORISSANT AV

21.(cont.) History:and significance. Expand box as necessary or add continuation pages.

22. (cont.) Sources of information. Expand box as necessary or add continuation pages.

40. (cont.) Description of environment and outbuilding. Expand box as necessary or add continuation pages.

41. (cont.) Description of primary resource. Expand box as necessary, or add continuation pages.

no style brick box

GEE REALTY & INVESTMENT CO.
6150

MISSOURI DEPARTMENT OF NATURAL RESOURCES
STATE HISTORIC PRESERVATION OFFICE, P.O. Box 176, Jefferson City, MO 65102

ARCHITECTURAL/HISTORIC INVENTORY FORM

1. Survey no.	2. Survey name:
SLC-AS-047	Thematic Survey of Midcentury Modern Movement Nonresidential Architecture in St. Louis

3. County:	4. Address:
St. Louis [Independent City]	**6163-5 W FLORISSANT AV**
Alternate address if applicable	

5. City/State:	6. UTM:		or: LAT		7. Township/Range/Section:
St. Louis [Independent City], M			LONG:		T: R: S: N/A

8. Historic Name (if known):	9. Present/other name (if known):

10. Ownership:	11a. Historic Use (if known):	11b. Current Use:

HISTORICAL DATA

12. Construction date:	1949	15. Architect:	18. Previously surveyed? ☐ Cite survey name in box 22 cont. (page 3)
Major addition/alteration date:			
13. Significant date/period:			
		16. Builder/contractor:	19. On National Register? Cite nomination name in box 22 cont. (page 3)
14. Area(s) of significance:			
		17. Original or significant owner:	20. National Register eligible?
			Historic District Potential? ☐
21. History and significance on continuation page. ☐		22. Sources of information on continuation page. ☐	Name of Potential District?

ARCHITECTURAL INFORMATIO

23. Category of Property:	30. Roof Material:	37. Windows:
		Type:
24. Vernacular or property type:	31. Chimney placement:	Panes
		38. Acreage (rural):
25. Architectural style:	32. Structural system:	Visible from public road? ☐
Modern Movements		39. Changes: (describe in box 41 cont.)
26. Plan Shape:		☐ Addition Date(s)
	33. Exterior wall cladding:	☐ Altered Date(s):
27. Number of Stories:		☐ Moved Date(s):
	34. Foundation Material:	☐ Other Date(s)
		Endangered by:
28. No. of bays (1st floor)	35. Basement type:	40. No. outbuildings (describe in box 40 cont.):
29. Roof Type:	36. Front Porch Type:	41. Further description of building features and associated resources on continuation page. ☐

OTHER

42: Current Owner/address:	43. Inventory form prepared by (name):	44. Survey date:
CHEUNG, YUE PUI & CHOI F		
		45. Date of revisions:
6165 W FLORISSANT AV	Additional Information/revisions by:	
ST LOUIS MO 63136		Survey Category:
FOR SHPO USE:		☐ RLS ☐ ILS ☐ Significant Properties Lis

Date entered in inventory:		Level of survey: ☐ reconnaissance ☐ intensive	Additional research? ☐ yes ☐ no
National Register Status: ☐ listed ☐ in listed district		Other:	
Name:			
☐ pending listing ☐ not eligible			
☐ eligible(district) ☐ eligible (individually)			
☐ not determined			

ARCHITECTURAL/HISTORIC INVENTORY FORM

6163-5 W FLORISSANT AV

LOCATION MAP (include north arrow):	SITE MAP/PLAN (include north arrow):

Insert photograph of primary structure on property:

Photo 1:	Photo 2:
Description:	Description:
Date: CD No.: Image No.	Date: CD No.: Image No.

Photographer:	
Main Photo:	Images2012\CompleteSurveyPhotos\FlorissantW6163.JPG

6163-5 W FLORISSANT AV

21.(cont.) History:and significance. Expand box as necessary or add continuation pages.

22. (cont.) Sources of information. Expand box as necessary or add continuation pages.

40. (cont.) Description of environment and outbuilding. Expand box as necessary or add continuation pages.

41. (cont.) Description of primary resource. Expand box as necessary, or add continuation pages.

CHINA
CHOP SUEY
6163
6165
CHOP SUEY
Biggie's
Boutique
CAR
WASH

MISSOURI DEPARTMENT OF NATURAL RESOURCES
STATE HISTORIC PRESERVATION OFFICE, P.O. Box 176, Jefferson City, MO 65102

ARCHITECTURAL/HISTORIC INVENTORY FORM

1. Survey no.	2. Survey name:
SLC-AS-047	Thematic Survey of Midcentury Modern Movement Nonresidential Architecture in St. Louis

3. County:	4. Address:
St. Louis [Independent City]	**6207 W FLORISSANT AV**
Alternate address if applicable	

5. City/State:	6. UTM:		or: LAT		7. Township/Range/Section:
St. Louis [Independent City], M			LONG:		T: R: S: N/A

8. Historic Name (if known):	9. Present/other name (if known):

10. Ownership:	11a. Historic Use (if known):	11b. Current Use:

HISTORICAL DATA

12. Construction date:	1958	15. Architect:	18. Previously surveyed? ☐ Cite survey name in box 22 cont. (page 3)
Major addition/alteration date:			
13. Significant date/period:			
		16. Builder/contractor:	19. On National Register? Cite nomination name in box 22 cont. (page 3)
14. Area(s) of significance:			
		17. Original or significant owner:	20. National Register eligible?
			Historic District Potential? ☐
21. History and significance on continuation page. ☐		22. Sources of information on continuation page. ☐	Name of Potential District?

ARCHITECTURAL INFORMATIO

23. Category of Property:	30. Roof Material:	37. Windows:
		Type:
24. Vernacular or property type:	31. Chimney placement:	Panes
Drive-up Commercial		38. Acreage (rural):
25. Architectural style:	32. Structural system:	Visible from public road? ☐
Modern Movements		39. Changes: (describe in box 41 cont.)
26. Plan Shape:		☐ Addition Date(s)
	33. Exterior wall cladding:	☐ Altered Date(s):
27. Number of Stories:		☐ Moved Date(s):
	34. Foundation Material:	☐ Other Date(s)
		Endangered by:
28. No. of bays (1st floor)	35. Basement type:	40. No. outbuildings (describe in box 40 cont.):
29. Roof Type:	36. Front Porch Type:	41. Further description of building features and associated resources on continuation page. ☐

OTHER

42: Current Owner/address:	43. Inventory form prepared by (name):	44. Survey date:
CHEUNG, YUE PUI & SANDY CHEUNG		45. Date of revisions:
6 TRISTAN TERR	Additional Information/revisions by:	
ST CHARLES MO 63303		Survey Category: ☐ RLS ☐ ILS ☐ Significant Properties Lis

FOR SHPO USE:

Date entered in inventory:	Level of survey: ☐ reconnaissance ☐ intensive	Additional research? ☐ yes ☐ no
National Register Status: ☐ listed ☐ in listed district	Other:	
Name:		
☐ pending listing ☐ not eligible		
☐ eligible(district) ☐ eligible (individually)		
☐ not determined		

ARCHITECTURAL/HISTORIC INVENTORY FORM

6207 W FLORISSANT AV

LOCATION MAP (include north arrow):	SITE MAP/PLAN (include north arrow):

Insert photograph of primary structure on property:

Photo 1:	Photo 2:
Description:	Description:
Date: CD No.: Image No.	Date: CD No.: Image No.

Photographer:	
Main Photo:	Images2012\CompleteSurveyPhotos\FlorissantW6207.JPG

6207 W FLORISSANT AV

21.(cont.) History:and significance. Expand box as necessary or add continuation pages.

22. (cont.) Sources of information. Expand box as necessary or add continuation pages.

40. (cont.) Description of environment and outbuilding. Expand box as necessary or add continuation pages.

41. (cont.) Description of primary resource. Expand box as necessary, or add continuation pages.

car wash; Quonset

CHOP SUEY
6165
CAR WASH

MISSOURI DEPARTMENT OF NATURAL RESOURCES
STATE HISTORIC PRESERVATION OFFICE, P.O. Box 176, Jefferson City, MO 65102

ARCHITECTURAL/HISTORIC INVENTORY FORM

1. Survey no.	2. Survey name:
SLC-AS-047	Thematic Survey of Midcentury Modern Movement Nonresidential Architecture in St. Louis

3. County:	4. Address:
St. Louis [Independent City]	**6224 W FLORISSANT AV**
Alternate address if applicable	

5. City/State:	6. UTM:		or: LAT		7. Township/Range/Section:
St. Louis [Independent City], M			LONG:		T: R: S: N/A

8. Historic Name (if known):	9. Present/other name (if known):

10. Ownership:	11a. Historic Use (if known):	11b. Current Use:

HISTORICAL DATA

12. Construction date:	1956	15. Architect:	18. Previously surveyed? ☐ Cite survey name in box 22 cont. (page 3)
Major addition/alteration date:			
13. Significant date/period:			
		16. Builder/contractor:	19. On National Register? Cite nomination name in box 22 cont. (page 3)
14. Area(s) of significance:			
		17. Original or significant owner:	20. National Register eligible?
			Historic District Potential? ☐
21. History and significance on continuation page. ☐		22. Sources of information on continuation page. ☐	Name of Potential District?

ARCHITECTURAL INFORMATIO

23. Category of Property:	30. Roof Material:	37. Windows: Type:
24. Vernacular or property type: 1-Story Commercial	31. Chimney placement:	Panes
25. Architectural style: Modern Movements	32. Structural system:	38. Acreage (rural): Visible from public road? ☐
26. Plan Shape:		39. Changes: (describe in box 41 cont.) ☐ Addition Date(s)
	33. Exterior wall cladding:	☐ Altered Date(s):
27. Number of Stories:		☐ Moved Date(s):
	34. Foundation Material:	☐ Other Date(s)
		Endangered by:
28. No. of bays (1st floor)	35. Basement type:	40. No. outbuildings (describe in box 40 cont.):
29. Roof Type:	36. Front Porch Type:	41. Further description of building features and associated resources on continuation page. ☐

OTHER

42: Current Owner/address:	43. Inventory form prepared by (name):	44. Survey date:
PAN, XIAO LING		45. Date of revisions:
1922 WINCHESTER DR	Additional Information/revisions by:	
CHAMPAIGN IL 61821		Survey Category: ☐ RLS ☐ ILS ☐ Significant Properties Lis

FOR SHPO USE:

Date entered in inventory:	Level of survey: ☐ reconnaissance ☐ intensive	Additional research? ☐ yes ☐ no
National Register Status: ☐ listed ☐ in listed district	Other:	
Name:		
☐ pending listing ☐ not eligible		
☐ eligible(district) ☐ eligible (individually)		
☐ not determined		

ARCHITECTURAL/HISTORIC INVENTORY FORM

6224 W FLORISSANT AV

LOCATION MAP (include north arrow):	SITE MAP/PLAN (include north arrow):

Insert photograph of primary structure on property:

Photo 1:	Photo 2:
Description:	Description:
Date: CD No.: Image No.	Date: CD No.: Image No.

Photographer:	
Main Photo:	Images2012\CompleteSurveyPhotos\FLorissantW6224.JPG

6224 W FLORISSANT AV

21.(cont.) History:and significance. Expand box as necessary or add continuation pages.

22. (cont.) Sources of information. Expand box as necessary or add continuation pages.

40. (cont.) Description of environment and outbuilding. Expand box as necessary or add continuation pages.

41. (cont.) Description of primary resource. Expand box as necessary, or add continuation pages.

likely heavily remodeled with mosaic stone partial veneer

HINA KING
381-8885

MISSOURI DEPARTMENT OF NATURAL RESOURCES
STATE HISTORIC PRESERVATION OFFICE, P.O. Box 176, Jefferson City, MO 65102

ARCHITECTURAL/HISTORIC INVENTORY FORM

1. Survey no.	2. Survey name:
SLC-AS-047	Thematic Survey of Midcentury Modern Movement Nonresidential Architecture in St. Louis

3. County:	4. Address:
St. Louis [Independent City]	**6300 W FLORISSANT AV**
Alternate address if applicable	

5. City/State:	6. UTM:		or: LAT		7. Township/Range/Section:
St. Louis [Independent City], M			LONG:		T: R: S: N/A

8. Historic Name (if known):	9. Present/other name (if known):

10. Ownership:	11a. Historic Use (if known):	11b. Current Use:

HISTORICAL DATA

12. Construction date:	1950	15. Architect:	18. Previously surveyed? ☐ Cite survey name in box 22 cont. (page 3)
Major addition/alteration date:			
13. Significant date/period:			
		16. Builder/contractor:	19. On National Register? Cite nomination name in box 22 cont. (page 3)
14. Area(s) of significance:			
		17. Original or significant owner:	20. National Register eligible?
			Historic District Potential? ☐
21. History and significance on continuation page. ☐		22. Sources of information on continuation page. ☐	Name of Potential District?

ARCHITECTURAL INFORMATIO

23. Category of Property:	30. Roof Material:	37. Windows:	
		Type:	
24. Vernacular or property type:	31. Chimney placement:	Panes	
Gas Station		38. Acreage (rural):	
25. Architectural style:	32. Structural system:	Visible from public road? ☐	
Modern Movements		39. Changes: (describe in box 41 cont.)	
26. Plan Shape:		☐ Addition	Date(s)
	33. Exterior wall cladding:	☐ Altered	Date(s):
27. Number of Stories:		☐ Moved	Date(s):
	34. Foundation Material:	☐ Other	Date(s)
		Endangered by:	
28. No. of bays (1st floor)	35. Basement type:	40. No. outbuildings (describe in box 40 cont.):	
29. Roof Type:	36. Front Porch Type:	41. Further description of building features and associated resources on continuation page. ☐	

OTHER

42: Current Owner/address:	43. Inventory form prepared by (name):	44. Survey date:
GEE INVESTMENTS LTD		
		45. Date of revisions:
2611 KINAMORE DR	Additional Information/revisions by:	
ST LOUIS MO 63136		Survey Category: ☐ RLS ☐ ILS ☐ Significant Properties Lis

FOR SHPO USE:

Date entered in inventory:	Level of survey: ☐ reconnaissance ☐ intensive	Additional research? ☐ yes ☐ no
National Register Status: ☐ listed ☐ in listed district	Other:	
Name:		
☐ pending listing ☐ not eligible		
☐ eligible(district) ☐ eligible (individually)		
☐ not determined		

ARCHITECTURAL/HISTORIC INVENTORY FORM

6300 W FLORISSANT AV

LOCATION MAP (include north arrow):	SITE MAP/PLAN (include north arrow):

Insert photograph of primary structure on property:

Photo 1:	Photo 2:
Description:	Description:
Date: CD No.: Image No.	Date: CD No.: Image No.

Photographer:	
Main Photo:	Images2012\CompleteSurveyPhotos\FLorissantW6300.JPG

ARCHITECTURAL/HISTORIC INVENTORY FORM

6300 W FLORISSANT AV

21.(cont.) History:and significance. Expand box as necessary or add continuation pages.

22. (cont.) Sources of information. Expand box as necessary or add continuation pages.

40. (cont.) Description of environment and outbuilding. Expand box as necessary or add continuation pages.

41. (cont.) Description of primary resource. Expand box as necessary, or add continuation pages.

small box of a building with openings filled

ST.LOUIS Q
ST.LOUIS Q
ST.LOUIS Q
ST.LOUIS Q
LACY CLAY

MISSOURI DEPARTMENT OF NATURAL RESOURCES
STATE HISTORIC PRESERVATION OFFICE, P.O. Box 176, Jefferson City, MO 65102

ARCHITECTURAL/HISTORIC INVENTORY FORM

1. Survey no.	2. Survey name:
SLC-AS-047	Thematic Survey of Midcentury Modern Movement Nonresidential Architecture in St. Louis

3. County:	4. Address:
St. Louis [Independent City]	**6301 W FLORISSANT AV**
Alternate address if applicable	

5. City/State:	6. UTM:		or: LAT		7. Township/Range/Section:
St. Louis [Independent City], M			LONG:		T: R: S: N/A

8. Historic Name (if known):	9. Present/other name (if known):

10. Ownership:	11a. Historic Use (if known):	11b. Current Use:

HISTORICAL DATA

12. Construction date:	1959	15. Architect:	18. Previously surveyed? ☐ Cite survey name in box 22 cont. (page 3)
Major addition/alteration date:			
13. Significant date/period:			
		16. Builder/contractor:	19. On National Register? Cite nomination name in box 22 cont. (page 3)
14. Area(s) of significance:			
		17. Original or significant owner:	20. National Register eligible?
			Historic District Potential? ☐
21. History and significance on continuation page. ☐		22. Sources of information on continuation page. ☐	Name of Potential District?

ARCHITECTURAL INFORMATIO

23. Category of Property:	30. Roof Material:	37. Windows:
		Type:
24. Vernacular or property type:	31. Chimney placement:	Panes
Drive-up Commercial		38. Acreage (rural):
25. Architectural style:	32. Structural system:	Visible from public road? ☐
Modern Movements		39. Changes: (describe in box 41 cont.)
26. Plan Shape:		☐ Addition Date(s)
	33. Exterior wall cladding:	☐ Altered Date(s):
27. Number of Stories:		☐ Moved Date(s):
	34. Foundation Material:	☐ Other Date(s)
		Endangered by:
28. No. of bays (1st floor)	35. Basement type:	40. No. outbuildings (describe in box 40 cont.):
29. Roof Type:	36. Front Porch Type:	41. Further description of building features and associated resources on continuation page. ☐

OTHER

42: Current Owner/address:	43. Inventory form prepared by (name):	44. Survey date:
FFCA ACQUISITION CORP SAILORMEN INC		45. Date of revisions:
9500 SO DADELAND BLVD STE 800	Additional Information/revisions by:	
MIAMI FL 33156		Survey Category: ☐ RLS ☐ ILS ☐ Significant Properties Lis

FOR SHPO USE:

Date entered in inventory:	Level of survey: ☐ reconnaissance ☐ intensive	Additional research? ☐ yes ☐ no
National Register Status: ☐ listed ☐ in listed district	Other:	
Name:		
☐ pending listing ☐ not eligible ☐ eligible(district) ☐ eligible (individually) ☐ not determined		

ARCHITECTURAL/HISTORIC INVENTORY FORM

6301 W FLORISSANT AV

LOCATION MAP (include north arrow):	SITE MAP/PLAN (include north arrow):

Insert photograph of primary structure on property:

Photo 1:	Photo 2:
Description:	Description:
Date: CD No.: Image No.	Date: CD No.: Image No.

Photographer:	
Main Photo:	Images2012\CompleteSurveyPhotos\FlorissantW6301.JPG

6301 W FLORISSANT AV

21.(cont.) History:and significance. Expand box as necessary or add continuation pages.

22. (cont.) Sources of information. Expand box as necessary or add continuation pages.

40. (cont.) Description of environment and outbuilding. Expand box as necessary or add continuation pages.

41. (cont.) Description of primary resource. Expand box as necessary, or add continuation pages.

FF Restaurant

ASTY DISCOUNT
SUPPLY & FOODS
TUESDAYS ONLY!
3 Pcs Chicken
$2.99
11 PCS
$12.99

MISSOURI DEPARTMENT OF NATURAL RESOURCES
STATE HISTORIC PRESERVATION OFFICE, P.O. Box 176, Jefferson City, MO 65102

ARCHITECTURAL/HISTORIC INVENTORY FORM

1. Survey no.	2. Survey name:
SLC-AS-047	Thematic Survey of Midcentury Modern Movement Nonresidential Architecture in St. Louis

3. County:	4. Address:
St. Louis [Independent City]	**7712-20 FORDEY ST**
Alternate address if applicable	

5. City/State:	6. UTM:		or: LAT		7. Township/Range/Section:
St. Louis [Independent City], M			LONG:		T: R: S: N/A

8. Historic Name (if known):	9. Present/other name (if known):

10. Ownership:	11a. Historic Use (if known):	11b. Current Use:

HISTORICAL DATA

12. Construction date:	1970	15. Architect:	18. Previously surveyed? ☐ Cite survey name in box 22 cont. (page 3)
Major addition/alteration date:			
13. Significant date/period:			
		16. Builder/contractor:	19. On National Register? Cite nomination name in box 22 cont. (page 3)
14. Area(s) of significance:			
		17. Original or significant owner:	20. National Register eligible?
			Historic District Potential? ☐
21. History and significance on continuation page. ☐		22. Sources of information on continuation page. ☐	Name of Potential District?

ARCHITECTURAL INFORMATIO

23. Category of Property:	30. Roof Material:	37. Windows:
		Type:
24. Vernacular or property type:	31. Chimney placement:	Panes
Industrial/Warehouse		38. Acreage (rural):
25. Architectural style:	32. Structural system:	Visible from public road? ☐
Modern Movements		39. Changes: (describe in box 41 cont.)
26. Plan Shape:		☐ Addition Date(s)
	33. Exterior wall cladding:	☐ Altered Date(s):
27. Number of Stories:		☐ Moved Date(s):
	34. Foundation Material:	☐ Other Date(s)
		Endangered by:
28. No. of bays (1st floor)	35. Basement type:	40. No. outbuildings (describe in box 40 cont.):
29. Roof Type:	36. Front Porch Type:	41. Further description of building features and associated resources on continuation page. ☐

OTHER

42: Current Owner/address:	43. Inventory form prepared by (name):	44. Survey date:
AA-EXPRESS & LOGISTICS LLC		
		45. Date of revisions:
610 MAJESTY CT	Additional Information/revisions by:	
ST LOUIS MO 63125		Survey Category:
FOR SHPO USE:		☐ RLS ☐ ILS ☐ Significant Properties Lis

Date entered in inventory:	Level of survey: ☐ reconnaissance ☐ intensive	Additional research? ☐ yes ☐ no
National Register Status: ☐ listed ☐ in listed district	Other:	
Name:		
☐ pending listing ☐ not eligible		
☐ eligible(district) ☐ eligible (individually)		
☐ not determined		

ARCHITECTURAL/HISTORIC INVENTORY FORM

7712-20 FORDEY ST

LOCATION MAP (include north arrow):	SITE MAP/PLAN (include north arrow):

Insert photograph of primary structure on property:

Photo 1:	Photo 2:
Description:	Description:
Date: CD No.: Image No.	Date: CD No.: Image No.

Photographer:	
Main Photo:	Images2012\CompleteSurveyPhotos\Fordey7712.jpg

7712-20 FORDEY ST

21.(cont.) History:and significance. Expand box as necessary or add continuation pages.

22. (cont.) Sources of information. Expand box as necessary or add continuation pages.

40. (cont.) Description of environment and outbuilding. Expand box as necessary or add continuation pages.

41. (cont.) Description of primary resource. Expand box as necessary, or add continuation pages.

Truck terminal. Central office constructed of concrete block.

MISSOURI DEPARTMENT OF NATURAL RESOURCES
STATE HISTORIC PRESERVATION OFFICE, P.O. Box 176, Jefferson City, MO 65102

ARCHITECTURAL/HISTORIC INVENTORY FORM

1. Survey no.	2. Survey name:
SLC-AS-047	Thematic Survey of Midcentury Modern Movement Nonresidential Architecture in St. Louis

3. County:	4. Address:
St. Louis [Independent City]	**3631 FOREST PARK AV**
Alternate address if applicable	

5. City/State:	6. UTM:		or: LAT		7. Township/Range/Section:
St. Louis [Independent City], M			LONG:		T: R: S: N/A

8. Historic Name (if known):	9. Present/other name (if known):

10. Ownership:	11a. Historic Use (if known):	11b. Current Use:

HISTORICAL DATA

12. Construction date:	1955	15. Architect:	18. Previously surveyed? ☐ Cite survey name in box 22 cont. (page 3)
Major addition/alteration date:			
13. Significant date/period:			
		16. Builder/contractor:	19. On National Register? Cite nomination name in box 22 cont. (page 3)
14. Area(s) of significance:			
		17. Original or significant owner:	20. National Register eligible?
			Historic District Potential? ☐
21. History and significance on continuation page. ☐		22. Sources of information on continuation page. ☐	Name of Potential District?

ARCHITECTURAL INFORMATIO

23. Category of Property:	30. Roof Material:	37. Windows:
		Type:
24. Vernacular or property type:	31. Chimney placement:	Panes
1-Story Commercial		38. Acreage (rural):
25. Architectural style:	32. Structural system:	Visible from public road? ☐
Modern Movements		39. Changes: (describe in box 41 cont.)
26. Plan Shape:		☐ Addition Date(s)
	33. Exterior wall cladding:	☐ Altered Date(s):
27. Number of Stories:		☐ Moved Date(s):
	34. Foundation Material:	☐ Other Date(s)
		Endangered by:
28. No. of bays (1st floor)	35. Basement type:	40. No. outbuildings (describe in box 40 cont.):
29. Roof Type:	36. Front Porch Type:	41. Further description of building features and associated resources on continuation page. ☐

OTHER

42: Current Owner/address:	43. Inventory form prepared by (name):	44. Survey date:
ST LOUIS UNIVERSITY C/O TREASURER'S OFFICE		45. Date of revisions:
3500 LINDELL BLVD	Additional Information/revisions by:	
ST LOUIS MO 63103		Survey Category: ☐ RLS ☐ ILS ☐ Significant Properties Lis

FOR SHPO USE:

Date entered in inventory:	Level of survey: ☐ reconnaissance ☐ intensive	Additional research? ☐ yes ☐ no
National Register Status: ☐ listed ☐ in listed district	Other:	
Name:		
☐ pending listing ☐ not eligible ☐ eligible(district) ☐ eligible (individually) ☐ not determined		

ARCHITECTURAL/HISTORIC INVENTORY FORM

3631 FOREST PARK AV

LOCATION MAP (include north arrow):	SITE MAP/PLAN (include north arrow):

Insert photograph of primary structure on property:

Photo 1:	Photo 2:
Description:	Description:
Date: CD No.: Image No.	Date: CD No.: Image No.

Photographer:	
Main Photo:	Images2012\CompleteSurveyPhotos\ForestPark3631.JPG

3631 FOREST PARK AV

21.(cont.) History:and significance. Expand box as necessary or add continuation pages.

22. (cont.) Sources of information. Expand box as necessary or add continuation pages.

40. (cont.) Description of environment and outbuilding. Expand box as necessary or add continuation pages.

41. (cont.) Description of primary resource. Expand box as necessary, or add continuation pages.

SLU owned ROTC building. Former garage, office

Business Cards
$16.99

MISSOURI DEPARTMENT OF NATURAL RESOURCES
STATE HISTORIC PRESERVATION OFFICE, P.O. Box 176, Jefferson City, MO 65102

ARCHITECTURAL/HISTORIC INVENTORY FORM

1. Survey no.	2. Survey name:
SLC-AS-047	Thematic Survey of Midcentury Modern Movement Nonresidential Architecture in St. Louis

3. County:	4. Address:
St. Louis [Independent City]	**3635 FOREST PARK AV**
Alternate address if applicable	

5. City/State:	6. UTM:		or: LAT		7. Township/Range/Section:
St. Louis [Independent City], M			LONG:		T: R: S: N/A

8. Historic Name (if known):	9. Present/other name (if known):

10. Ownership:	11a. Historic Use (if known):	11b. Current Use:

HISTORICAL DATA

12. Construction date:	1952	15. Architect:	18. Previously surveyed? ☐ Cite survey name in box 22 cont. (page 3)
Major addition/alteration date:			
13. Significant date/period:			
		16. Builder/contractor:	19. On National Register? Cite nomination name in box 22 cont. (page 3)
14. Area(s) of significance:			
		17. Original or significant owner:	20. National Register eligible?
			Historic District Potential? ☐
21. History and significance on continuation page. ☐		22. Sources of information on continuation page. ☐	Name of Potential District?

ARCHITECTURAL INFORMATIO

23. Category of Property:	30. Roof Material:	37. Windows:
		Type:
24. Vernacular or property type:	31. Chimney placement:	Panes
1-Story Commercial		38. Acreage (rural):
25. Architectural style:	32. Structural system:	Visible from public road? ☐
Modern Movements		39. Changes: (describe in box 41 cont.)
26. Plan Shape:		☐ Addition Date(s)
	33. Exterior wall cladding:	☐ Altered Date(s):
27. Number of Stories:		☐ Moved Date(s):
	34. Foundation Material:	☐ Other Date(s)
		Endangered by:
28. No. of bays (1st floor)	35. Basement type:	40. No. outbuildings (describe in box 40 cont.):
29. Roof Type:	36. Front Porch Type:	41. Further description of building features and associated resources on continuation page. ☐

OTHER

42: Current Owner/address:	43. Inventory form prepared by (name):	44. Survey date:
BORTZ, ALAN A C/O MINUTEMANT PRESS		45. Date of revisions:
3635 FOREST PARK AVE	Additional Information/revisions by:	
ST LOUIS MO 63108		Survey Category: ☐ RLS ☐ ILS ☐ Significant Properties Lis

FOR SHPO USE:

Date entered in inventory:	Level of survey: ☐ reconnaissance ☐ intensive	Additional research? ☐ yes ☐ no
National Register Status: ☐ listed ☐ in listed district	Other:	
Name:		
☐ pending listing ☐ not eligible ☐ eligible(district) ☐ eligible (individually) ☐ not determined		

ARCHITECTURAL/HISTORIC INVENTORY FORM

3635 FOREST PARK AV

LOCATION MAP (include north arrow):	SITE MAP/PLAN (include north arrow):

Insert photograph of primary structure on property:

Photo 1:	Photo 2:
Description:	Description:
Date: CD No.: Image No.	Date: CD No.: Image No.

Photographer:	
Main Photo:	Images2012\CompleteSurveyPhotos\ForestPark3635.JPG

3635 FOREST PARK AV

21.(cont.) History:and significance. Expand box as necessary or add continuation pages.

22. (cont.) Sources of information. Expand box as necessary or add continuation pages.

40. (cont.) Description of environment and outbuilding. Expand box as necessary or add continuation pages.

41. (cont.) Description of primary resource. Expand box as necessary, or add continuation pages.

Red brick, cast concrete window surrounds. Former garage

MINUTEMAN
PRESS
OPEN
$16.99
SAINT L

MISSOURI DEPARTMENT OF NATURAL RESOURCES
STATE HISTORIC PRESERVATION OFFICE, P.O. Box 176, Jefferson City, MO 65102

ARCHITECTURAL/HISTORIC INVENTORY FORM

1. Survey no.	2. Survey name:
SLC-AS-047	Thematic Survey of Midcentury Modern Movement Nonresidential Architecture in St. Louis

3. County:	4. Address:
St. Louis [Independent City]	**3755 FOREST PARK AV**
Alternate address if applicable	

5. City/State:	6. UTM:		or: LAT		7. Township/Range/Section:
St. Louis [Independent City], M			LONG:		T: R: S: N/A

8. Historic Name (if known):	9. Present/other name (if known):

10. Ownership:	11a. Historic Use (if known):	11b. Current Use:

HISTORICAL DATA

12. Construction date:	1946	15. Architect:	18. Previously surveyed? ☐ Cite survey name in box 22 cont. (page 3)
Major addition/alteration date:			
13. Significant date/period:			
		16. Builder/contractor:	19. On National Register? Cite nomination name in box 22 cont. (page 3)
14. Area(s) of significance:			
		17. Original or significant owner:	20. National Register eligible?
			Historic District Potential? ☐
21. History and significance on continuation page. ☐		22. Sources of information on continuation page. ☐	Name of Potential District?

ARCHITECTURAL INFORMATIO

23. Category of Property:	30. Roof Material:	37. Windows:
		Type:
24. Vernacular or property type:	31. Chimney placement:	Panes
Office Building		38. Acreage (rural):
25. Architectural style:	32. Structural system:	Visible from public road? ☐
Modern Movements		39. Changes: (describe in box 41 cont.)
26. Plan Shape:		☐ Addition Date(s)
	33. Exterior wall cladding:	☐ Altered Date(s):
27. Number of Stories:		☐ Moved Date(s):
	34. Foundation Material:	☐ Other Date(s)
		Endangered by:
28. No. of bays (1st floor)	35. Basement type:	40. No. outbuildings (describe in box 40 cont.):
29. Roof Type:	36. Front Porch Type:	41. Further description of building features and associated resources on continuation page. ☐

OTHER

42: Current Owner/address:	43. Inventory form prepared by (name):	44. Survey date:
HABITAT FOR HUMANITY ST LOUIS		
		45. Date of revisions:
3763 FOREST PARK AV	Additional Information/revisions by:	
ST LOUIS MO 63108		Survey Category:
		☐ RLS ☐ ILS ☐ Significant Properties Lis

FOR SHPO USE:

Date entered in inventory:	Level of survey: ☐ reconnaissance ☐ intensive	Additional research? ☐ yes ☐ no
National Register Status: ☐ listed ☐ in listed district	Other:	
Name:		
☐ pending listing ☐ not eligible		
☐ eligible(district) ☐ eligible (individually)		
☐ not determined		

ARCHITECTURAL/HISTORIC INVENTORY FORM

3755 FOREST PARK AV

LOCATION MAP (include north arrow):	SITE MAP/PLAN (include north arrow):

Insert photograph of primary structure on property:

Photo 1:	Photo 2:
Description:	Description:
Date: CD No.: Image No.	Date: CD No.: Image No.

Photographer:	
Main Photo:	Images2012\CompleteSurveyPhotos\ForestPark3755.JPG

3755 FOREST PARK AV

21.(cont.) History:and significance. Expand box as necessary or add continuation pages.

22. (cont.) Sources of information. Expand box as necessary or add continuation pages.

40. (cont.) Description of environment and outbuilding. Expand box as necessary or add continuation pages.

41. (cont.) Description of primary resource. Expand box as necessary, or add continuation pages.

2-story, blonde brick.

MISSOURI DEPARTMENT OF NATURAL RESOURCES
STATE HISTORIC PRESERVATION OFFICE, P.O. Box 176, Jefferson City, MO 65102

ARCHITECTURAL/HISTORIC INVENTORY FORM

1. Survey no.	2. Survey name:
SLC-AS-047	Thematic Survey of Midcentury Modern Movement Nonresidential Architecture in St. Louis

3. County:	4. Address:
St. Louis [Independent City]	**3853 FOREST PARK AV**
Alternate address if applicable	

5. City/State:	6. UTM:		or: LAT		7. Township/Range/Section:
St. Louis [Independent City], M			LONG:		T: R: S: N/A

8. Historic Name (if known):	9. Present/other name (if known):

10. Ownership:	11a. Historic Use (if known):	11b. Current Use:

HISTORICAL DATA

12. Construction date:	1964	15. Architect:	18. Previously surveyed? ☐ Cite survey name in box 22 cont. (page 3)
Major addition/alteration date:			
13. Significant date/period:			
		16. Builder/contractor:	19. On National Register? Cite nomination name in box 22 cont. (page 3)
14. Area(s) of significance:			
		17. Original or significant owner:	20. National Register eligible?
			Historic District Potential? ☐
21. History and significance on continuation page. ☐		22. Sources of information on continuation page. ☐	Name of Potential District?

ARCHITECTURAL INFORMATIO

23. Category of Property:	30. Roof Material:	37. Windows:
		Type:
24. Vernacular or property type:	31. Chimney placement:	Panes
Gas Station		38. Acreage (rural):
25. Architectural style:	32. Structural system:	Visible from public road? ☐
Modern Movements		39. Changes: (describe in box 41 cont.)
26. Plan Shape:		☐ Addition Date(s)
	33. Exterior wall cladding:	☐ Altered Date(s):
27. Number of Stories:		☐ Moved Date(s):
	34. Foundation Material:	☐ Other Date(s)
		Endangered by:
28. No. of bays (1st floor)	35. Basement type:	40. No. outbuildings (describe in box 40 cont.):
29. Roof Type:	36. Front Porch Type:	41. Further description of building features and associated resources on continuation page. ☐

OTHER

42: Current Owner/address:	43. Inventory form prepared by (name):	44. Survey date:
ASSOCIATED GARAGES INC		
		45. Date of revisions:
1310 PAPIN ST	Additional Information/revisions by:	
ST LOUIS MO 63103		Survey Category:
FOR SHPO USE:		☐ RLS ☐ ILS ☐ Significant Properties Lis

Date entered in inventory:	Level of survey: ☐ reconnaissance ☐ intensive	Additional research? ☐ yes ☐ no
National Register Status: ☐ listed ☐ in listed district	Other:	
Name:		
☐ pending listing ☐ not eligible		
☐ eligible(district) ☐ eligible (individually)		
☐ not determined		

ARCHITECTURAL/HISTORIC INVENTORY FORM

3853 FOREST PARK AV

LOCATION MAP (include north arrow):	SITE MAP/PLAN (include north arrow):

Insert photograph of primary structure on property:

Photo 1:	Photo 2:
Description:	Description:
Date: CD No.: Image No.	Date: CD No.: Image No.

Photographer:	
Main Photo:	Images2012\CompleteSurveyPhotos\ForestPark3853.jpg

3853 FOREST PARK AV

21.(cont.) History:and significance. Expand box as necessary or add continuation pages.

22. (cont.) Sources of information. Expand box as necessary or add continuation pages.

40. (cont.) Description of environment and outbuilding. Expand box as necessary or add continuation pages.

41. (cont.) Description of primary resource. Expand box as necessary, or add continuation pages.

Route 66 style; has been re-painted and minor alterations. Has original sign, somewhat altered. Additional new signs and canopies on site.

Mobil

MISSOURI DEPARTMENT OF NATURAL RESOURCES
STATE HISTORIC PRESERVATION OFFICE, P.O. Box 176, Jefferson City, MO 65102

ARCHITECTURAL/HISTORIC INVENTORY FORM

1. Survey no.	2. Survey name:
SLC-AS-047	Thematic Survey of Midcentury Modern Movement Nonresidential Architecture in St. Louis

3. County:	4. Address:
St. Louis [Independent City]	**3941-9 FOREST PARK AV**
Alternate address if applicable	

5. City/State:	6. UTM:		or: LAT		7. Township/Range/Section:
St. Louis [Independent City], M			LONG:		T: R: S: N/A

8. Historic Name (if known):	9. Present/other name (if known):

10. Ownership:	11a. Historic Use (if known):	11b. Current Use:

HISTORICAL DATA

12. Construction date:	1951	15. Architect:	18. Previously surveyed? ☐ Cite survey name in box 22 cont. (page 3)
Major addition/alteration date:	1991		
13. Significant date/period:			
		16. Builder/contractor:	19. On National Register? Cite nomination name in box 22 cont. (page 3)
14. Area(s) of significance:			
		17. Original or significant owner:	20. National Register eligible?
			Historic District Potential? ☐
21. History and significance on continuation page. ☐		22. Sources of information on continuation page. ☐	Name of Potential District?

ARCHITECTURAL INFORMATIO

23. Category of Property:	30. Roof Material:	37. Windows: Type:
24. Vernacular or property type:	31. Chimney placement:	Panes
Office Building		38. Acreage (rural): Visible from public road? ☐
25. Architectural style:	32. Structural system:	
Modern Movements		39. Changes: (describe in box 41 cont.)
26. Plan Shape:		☐ Addition Date(s)
	33. Exterior wall cladding:	☐ Altered Date(s):
27. Number of Stories:		☐ Moved Date(s):
	34. Foundation Material:	☐ Other Date(s)
		Endangered by:
28. No. of bays (1st floor)	35. Basement type:	40. No. outbuildings (describe in box 40 cont.):
29. Roof Type:	36. Front Porch Type:	41. Further description of building features and associated resources on continuation page. ☐

OTHER

42: Current Owner/address:	43. Inventory form prepared by (name):	44. Survey date:
SALVATION ARMY		
		45. Date of revisions:
1130 HAMPTON AV	Additional Information/revisions by:	
ST LOUIS MO 63139		Survey Category: ☐ RLS ☐ ILS ☐ Significant Properties Lis

FOR SHPO USE:

Date entered in inventory:	Level of survey: ☐ reconnaissance ☐ intensive	Additional research? ☐ yes ☐ no
National Register Status: ☐ listed ☐ in listed district	Other:	
Name:		
☐ pending listing ☐ not eligible		
☐ eligible(district) ☐ eligible (individually)		
☐ not determined		

ARCHITECTURAL/HISTORIC INVENTORY FORM

3941-9 FOREST PARK AV

LOCATION MAP (include north arrow):	SITE MAP/PLAN (include north arrow):

Insert photograph of primary structure on property:

Photo 1:	Photo 2:
Description:	Description:
Date: CD No.: Image No.	Date: CD No.: Image No.

Photographer:	
Main Photo:	Images2012\CompleteSurveyPhotos\ForestPark3941.JPG

3941-9 FOREST PARK AV

21.(cont.) History:and significance. Expand box as necessary or add continuation pages.

22. (cont.) Sources of information. Expand box as necessary or add continuation pages.

40. (cont.) Description of environment and outbuilding. Expand box as necessary or add continuation pages.

41. (cont.) Description of primary resource. Expand box as necessary, or add continuation pages.

The Salvation Army.

THE
SALVATION ARMY
ADULT REHABILITATION
CENTER

MISSOURI DEPARTMENT OF NATURAL RESOURCES
STATE HISTORIC PRESERVATION OFFICE, P.O. Box 176, Jefferson City, MO 65102

ARCHITECTURAL/HISTORIC INVENTORY FORM

1. Survey no.	2. Survey name:
SLC-AS-047-0061	Thematic Survey of Midcentury Modern Movement Nonresidential Architecture in St. Louis

3. County:	4. Address:
St. Louis [Independent City]	**4488 FOREST PARK AV**
Alternate address if applicable	

5. City/State:	6. UTM:		or:	LAT	38:38:17.35	7. Township/Range/Section:
St. Louis [Independent City], M				LONG:	90:15:33.05	T: R: S: N/A

8. Historic Name (if known):	9. Present/other name (if known):
Amalgamated Meat Cutters & Butchers Workman Local 88	Washington U School of Medicine Alzheimer's Research Center

10. Ownership:	11a. Historic Use (if known):	11b. Current Use:
Private	Health Care	

HISTORICAL DATA

12. Construction date:	1957	15. Architect:	18. Previously surveyed? ☐ Cite survey name in box 22 cont. (page 3)
Major addition/alteration date:	N/A	Harris Armstrong, architect L.J. Bergmeier, engineer	
13. Significant date/period:		16. Builder/contractor:	19. On National Register? Cite nomination name in box 22 cont. (page 3)
1957		C. Rallo CC	
14. Area(s) of significance:			20. National Register eligible?
To be determined		17. Original or significant owner:	Not determined
		Local 88	Historic District Potential? ☐
21. History and significance on continuation page. ☑		22. Sources of information on continuation page. ☑	Name of Potential District?

ARCHITECTURAL INFORMATIO

23. Category of Property:	30. Roof Material:	37. Windows: Historic Type: Fixed
Building	Undetermined	
24. Vernacular or property type:	31. Chimney placement:	Panes 2 pane Vertical strip
Institutional/Organization	None	38. Acreage (rural):
25. Architectural style:	32. Structural system:	Visible from public road? ☑
Modern/ Neo-Expressionist	Undetermined	39. Changes: (describe in box 41 cont.)
26. Plan Shape:		☐ Addition Date(s)
Rectangular Long St. Fac	33. Exterior wall cladding:	☐ Altered Date(s):
27. Number of Stories:	Brick	☐ Moved Date(s):
2 Stories	34. Foundation Material:	☐ Other Date(s)
	Concrete	Endangered by:
28. No. of bays (1st floor)	35. Basement type:	40. No. outbuildings (describe in box 40 cont.):
1	Undetermined	0
29. Roof Type:	36. Front Porch Type:	41. Further description of building features and associated resources on continuation page. ☑
Flat	N/A	

OTHER

42: Current Owner/address:	43. Inventory form prepared by (name):	44. Survey date:
WASHINGTON UNIVERSITY C/O QUADRANGLE MANAGEMENT CO	Patience Stuart Peter Meijer Architect, PC	45. Date of revisions:
1130 S HAMPTON AV	Additional Information/revisions by:	
ST LOUIS MO 63139	Betsy Bradley Cultural Resources Office	Survey Category: ☑ RLS ☐ ILS ☐ Significant Properties Lis

FOR SHPO USE:

Date entered in inventory:	Level of survey: ☐ reconnaissance ☐ intensive	Additional research? ☐ yes ☐ no
National Register Status: ☐ listed ☐ in listed district	Other:	
Name:		
☐ pending listing ☐ not eligible ☐ eligible(district) ☐ eligible (individually) ☐ not determined		

ARCHITECTURAL/HISTORIC INVENTORY FORM

4488 FOREST PARK AV

LOCATION MAP (include north arrow):	SITE MAP/PLAN (include north arrow):

Insert photograph of primary structure on property:

Photo 1:	Photo 2:
Description:	Description:
Looking south at building.	
Date: CD No.: Image No.	Date: CD No.: Image No.

Photographer:	PMA
Main Photo:	Images2012\4488 FOREST PARK AV.JPG

4488 FOREST PARK AV

21.(cont.) History:and significance. Expand box as necessary or add continuation pages.

In 1959, the property improvements (the building) was assessed at $200,000.

22. (cont.) Sources of information. Expand box as necessary or add continuation pages.

St Louis Chapter AIA, Progress Through Architecture, 1959, p. 13. See Findings from a tax case "04/08/63 Trustees Local 88 v. State Tax Commission," heard at the Supreme court of Missouri: http://mo.findacase.com/research/wfrmDocViewer.aspx/xq/fac.19630408_0019.MO.htm/qx

so, building discussed in Andrew Raimist's blog: http://andrewraimist.com/feeds/posts/default?start-index=62&max-results=21

City building permit #CC1328, 10/18/1957. Harris Armstrong, architect; L.J. Bergmeier, engineer; C Rallo Contracting, contractor.

40. (cont.) Description of environment and outbuilding. Expand box as necessary or add continuation pages.

41. (cont.) Description of primary resource. Expand box as necessary, or add continuation pages.

Constructed as a medical center for the Amalgamated Meat Cutters & Butchers Workmen Local 88 by Harris Armstrong, this building is a rectangular two story building with pre-cast and pre-stressed structural 'W' roof system cantilevered beyond the primary façade. The window system is recessed behind a stone screen resting on the floor slabs and framed by the structural columns.

4488 Forest Park
0
4308ft

FOREST PARK AVE
FOREST PARK AVE
4488 Forest Park
S TAYLOR AVE
DUNCAN AVE
0
68ft

Charles F. and Joanne Knight
Alzheimer's Disease Research Center
Washington University School of Medicine
4488

MISSOURI DEPARTMENT OF NATURAL RESOURCES
STATE HISTORIC PRESERVATION OFFICE, P.O. Box 176, Jefferson City, MO 65102

ARCHITECTURAL/HISTORIC INVENTORY FORM

1. Survey no.	2. Survey name:
SLC-AS-047	Thematic Survey of Midcentury Modern Movement Nonresidential Architecture in St. Louis

3. County:	4. Address:
St. Louis [Independent City]	**4511-3 FOREST PARK AV**
Alternate address if applicable	

5. City/State:	6. UTM:		or: LAT		7. Township/Range/Section:
St. Louis [Independent City], M			LONG:		T: R: S: N/A

8. Historic Name (if known):	9. Present/other name (if known):

10. Ownership:	11a. Historic Use (if known):	11b. Current Use:

HISTORICAL DATA

12. Construction date:	1961	15. Architect:	18. Previously surveyed? ☐ Cite survey name in box 22 cont. (page 3)
Major addition/alteration date:			
13. Significant date/period:			
		16. Builder/contractor:	19. On National Register? Cite nomination name in box 22 cont. (page 3)
14. Area(s) of significance:			
		17. Original or significant owner:	20. National Register eligible?
			Historic District Potential? ☐
21. History and significance on continuation page. ☐		22. Sources of information on continuation page. ☐	Name of Potential District?

ARCHITECTURAL INFORMATIO

23. Category of Property:	30. Roof Material:	37. Windows:
		Type:
24. Vernacular or property type:	31. Chimney placement:	Panes
School		38. Acreage (rural):
25. Architectural style:	32. Structural system:	Visible from public road? ☐
Modern Movements		39. Changes: (describe in box 41 cont.)
26. Plan Shape:		☐ Addition Date(s)
	33. Exterior wall cladding:	☐ Altered Date(s):
27. Number of Stories:		☐ Moved Date(s):
	34. Foundation Material:	☐ Other Date(s)
		Endangered by:
28. No. of bays (1st floor)	35. Basement type:	40. No. outbuildings (describe in box 40 cont.):
29. Roof Type:	36. Front Porch Type:	41. Further description of building features and associated resources on continuation page. ☐

OTHER

42: Current Owner/address:	43. Inventory form prepared by (name):	44. Survey date:
WASHINGTON UNIVERSITY		
		45. Date of revisions:
1130 HAMPTON AVE	Additional Information/revisions by:	
ST LOUIS 63139		Survey Category: ☐ RLS ☐ ILS ☐ Significant Properties Lis

FOR SHPO USE:

Date entered in inventory:	Level of survey: ☐ reconnaissance ☐ intensive	Additional research? ☐ yes ☐ no
National Register Status: ☐ listed ☐ in listed district	Other:	
Name:		
☐ pending listing ☐ not eligible		
☐ eligible(district) ☐ eligible (individually)		
☐ not determined		

ARCHITECTURAL/HISTORIC INVENTORY FORM

4511-3 FOREST PARK AV

LOCATION MAP (include north arrow):	SITE MAP/PLAN (include north arrow):

Insert photograph of primary structure on property:

Photo 1:	Photo 2:
Description:	Description:
Date: CD No.: Image No.	Date: CD No.: Image No.

Photographer:	
Main Photo:	Images2012\CompleteSurveyPhotos\ForestPark4511.JPG

4511-3 FOREST PARK AV

21.(cont.) History:and significance. Expand box as necessary or add continuation pages.

22. (cont.) Sources of information. Expand box as necessary or add continuation pages.

40. (cont.) Description of environment and outbuilding. Expand box as necessary or add continuation pages.

41. (cont.) Description of primary resource. Expand box as necessary, or add continuation pages.

Wash U School of Medicine - Radiation Oncology

RADIATION ONCOLOGY
Washington University School of Medicine

MISSOURI DEPARTMENT OF NATURAL RESOURCES
STATE HISTORIC PRESERVATION OFFICE, P.O. Box 176, Jefferson City, MO 65102

ARCHITECTURAL/HISTORIC INVENTORY FORM

1. Survey no.	2. Survey name:
SLC-AS-047	Thematic Survey of Midcentury Modern Movement Nonresidential Architecture in St. Louis

3. County:	4. Address:
St. Louis [Independent City]	**4967 FOREST PARK AV**
Alternate address if applicable	

5. City/State:	6. UTM:		or: LAT		7. Township/Range/Section:
St. Louis [Independent City], M			LONG:		T: R: S: N/A

8. Historic Name (if known):	9. Present/other name (if known):

10. Ownership:	11a. Historic Use (if known):	11b. Current Use:

HISTORICAL DATA

12. Construction date:	1960	15. Architect:	18. Previously surveyed? ☐ Cite survey name in box 22 cont. (page 3)
Major addition/alteration date:			
13. Significant date/period:			
		16. Builder/contractor:	19. On National Register? Cite nomination name in box 22 cont. (page 3)
14. Area(s) of significance:			
		17. Original or significant owner:	20. National Register eligible?
			Historic District Potential? ☐
21. History and significance on continuation page. ☐		22. Sources of information on continuation page. ☐	Name of Potential District?

ARCHITECTURAL INFORMATIO

23. Category of Property:	30. Roof Material:	37. Windows:
		Type:
24. Vernacular or property type:	31. Chimney placement:	Panes
Church		38. Acreage (rural):
25. Architectural style:	32. Structural system:	Visible from public road? ☐
Modern Movements		39. Changes: (describe in box 41 cont.)
26. Plan Shape:		☐ Addition Date(s)
	33. Exterior wall cladding:	☐ Altered Date(s):
27. Number of Stories:		☐ Moved Date(s):
	34. Foundation Material:	☐ Other Date(s)
		Endangered by:
28. No. of bays (1st floor)	35. Basement type:	40. No. outbuildings (describe in box 40 cont.):
29. Roof Type:	36. Front Porch Type:	41. Further description of building features and associated resources on continuation page. ☐

OTHER

42: Current Owner/address:	43. Inventory form prepared by (name):	44. Survey date:
GREEK ORTHODOX CHURCH ST NICHOLAS TRS		45. Date of revisions:
	Additional Information/revisions by:	
		Survey Category: ☐ RLS ☐ ILS ☐ Significant Properties Lis

FOR SHPO USE:

Date entered in inventory:	Level of survey: ☐ reconnaissance ☐ intensive	Additional research? ☐ yes ☐ no
National Register Status: ☐ listed ☐ in listed district	Other:	
Name:		
☐ pending listing ☐ not eligible		
☐ eligible(district) ☐ eligible (individually)		
☐ not determined		

ARCHITECTURAL/HISTORIC INVENTORY FORM

4967 FOREST PARK AV

LOCATION MAP (include north arrow):	SITE MAP/PLAN (include north arrow):

Insert photograph of primary structure on property:

Photo 1:	Photo 2:
Description:	Description:
Date: CD No.: Image No.	Date: CD No.: Image No.

Photographer:	
Main Photo:	Images2012\CompleteSurveyPhotos\ForestPark4967.JPG

4967 FOREST PARK AV

21.(cont.) History:and significance. Expand box as necessary or add continuation pages.

22. (cont.) Sources of information. Expand box as necessary or add continuation pages.

40. (cont.) Description of environment and outbuilding. Expand box as necessary or add continuation pages.

41. (cont.) Description of primary resource. Expand box as necessary, or add continuation pages.

Greek Orthodox Church; border between bold and traditional

MISSOURI DEPARTMENT OF NATURAL RESOURCES
STATE HISTORIC PRESERVATION OFFICE, P.O. Box 176, Jefferson City, MO 65102

ARCHITECTURAL/HISTORIC INVENTORY FORM

1. Survey no.	SLC-AS-047-0062
2. Survey name:	Thematic Survey of Modern Movement Architecture in St. Louis
3. County:	St. Louis [Independent City]
4. Address:	**6201-53 FORSYTH BLVD**
Alternate address if applicable	
5. City/State:	St. Louis [Independent City], M
6. UTM:	or: LAT 38:38:49.00 LONG: 90:18:11.56
7. Township/Range/Section:	T: R: S: N/A
8. Historic Name (if known):	Mark C. Steinberg Hall
9. Present/other name (if known):	Mark C. Steinberg Hall
10. Ownership:	Private
11a. Historic Use (if known):	Education
11b. Current Use:	

HISTORICAL DATA

12. Construction date:	1969
Major addition/alteration date:	N/A
13. Significant date/period:	1969
14. Area(s) of significance:	Architecture
15. Architect:	Fumihiko Maki; Russell, Mullgardt, Schwarz & Van Hoefen
16. Builder/contractor:	
17. Original or significant owner:	Washington University
18. Previously surveyed? ☐ Cite survey name in box 22 cont. (page 3)	
19. On National Register? Cite nomination name in box 22 cont. (page 3)	
20. National Register eligible?	Individually eligible
Historic District Potential?	☐
Name of Potential District?	N/A
21. History and significance on continuation page.	☑
22. Sources of information on continuation page.	☑

ARCHITECTURAL INFORMATIO

23. Category of Property:	Building
24. Vernacular or property type:	Other-Note in Comments
25. Architectural style:	Modern/ Neo-Expressionist
26. Plan Shape:	Rectangular Long St. Fac
27. Number of Stories:	2 Stories
28. No. of bays (1st floor)	3
29. Roof Type:	Flat
30. Roof Material:	Undetermined
31. Chimney placement:	None
32. Structural system:	Reinforced Concrete
33. Exterior wall cladding:	Concrete
34. Foundation Material:	Concrete
35. Basement type:	Full
36. Front Porch Type:	N/A
37. Windows:	Historic
Type:	Fixed
Panes	single vertical
38. Acreage (rural):	
Visible from public road?	☑
39. Changes: (describe in box 41 cont.)	
☐ Addition	Date(s)
☐ Altered	Date(s):
☐ Moved	Date(s):
☐ Other	Date(s)
Endangered by:	
40. No. outbuildings (describe in box 40 cont.):	0
41. Further description of building features and associated resources on continuation page.	☑

OTHER

42: Current Owner/address:	WASHINGTON UNIVERSITY ART BUILDING 1 Brookings Drive ST LOUIS MO 63130
43. Inventory form prepared by (name):	Patience Stuart Peter Meijer Architect, PC
Additional Information/revisions by:	Betsy Bradley Cultural Resources Office
44. Survey date:	
45. Date of revisions:	
Survey Category:	☐ RLS ☑ ILS ☑ Significant Properties Lis

FOR SHPO USE:

Date entered in inventory:	
Level of survey:	☐ reconnaissance ☐ intensive
Additional research?	☐ yes ☐ no
National Register Status:	☐ listed ☐ in listed district
Name:	
☐ pending listing	☐ not eligible
☐ eligible(district)	☐ eligible (individually)
☐ not determined	
Other:	

ARCHITECTURAL/HISTORIC INVENTORY FORM

6201-53 FORSYTH BLVD

LOCATION MAP (include north arrow):	SITE MAP/PLAN (include north arrow):

Insert photograph of primary structure on property:

Photo 1:	Photo 2:
Description:	Description:
Front elevation looking north	
Date: 9/17/2012 CD No.: Image No.	Date: CD No.: Image No.
Photographer: PMA	
Main Photo: Images2012\6201-53 FORSYTH BLVD_0003.JPG	

6201-53 FORSYTH BLVD

21.(cont.) History:and significance. Expand box as necessary or add continuation pages.

see attached Continuation sheet

22. (cont.) Sources of information. Expand box as necessary or add continuation pages.

McCue, George. The Building Art in St. Louis: Two Centuries, 1964 & 1967 ed's.

No building permits were found for this property.

40. (cont.) Description of environment and outbuilding. Expand box as necessary or add continuation pages.

41. (cont.) Description of primary resource. Expand box as necessary, or add continuation pages.

The Mark C. Steinberg Hall was the first commission for Fumihiko Maki, at that time an architecture professor at Washington University. The building includes an art gallery, classrooms, café, and auditorium. It is a rectangular two-story reinforced concrete building with a sawtooth roof. The entry façade features a lower level recessed under a sawtooth canopy. The upper level has asymmetrical fenestration and recessed clerestory windows.

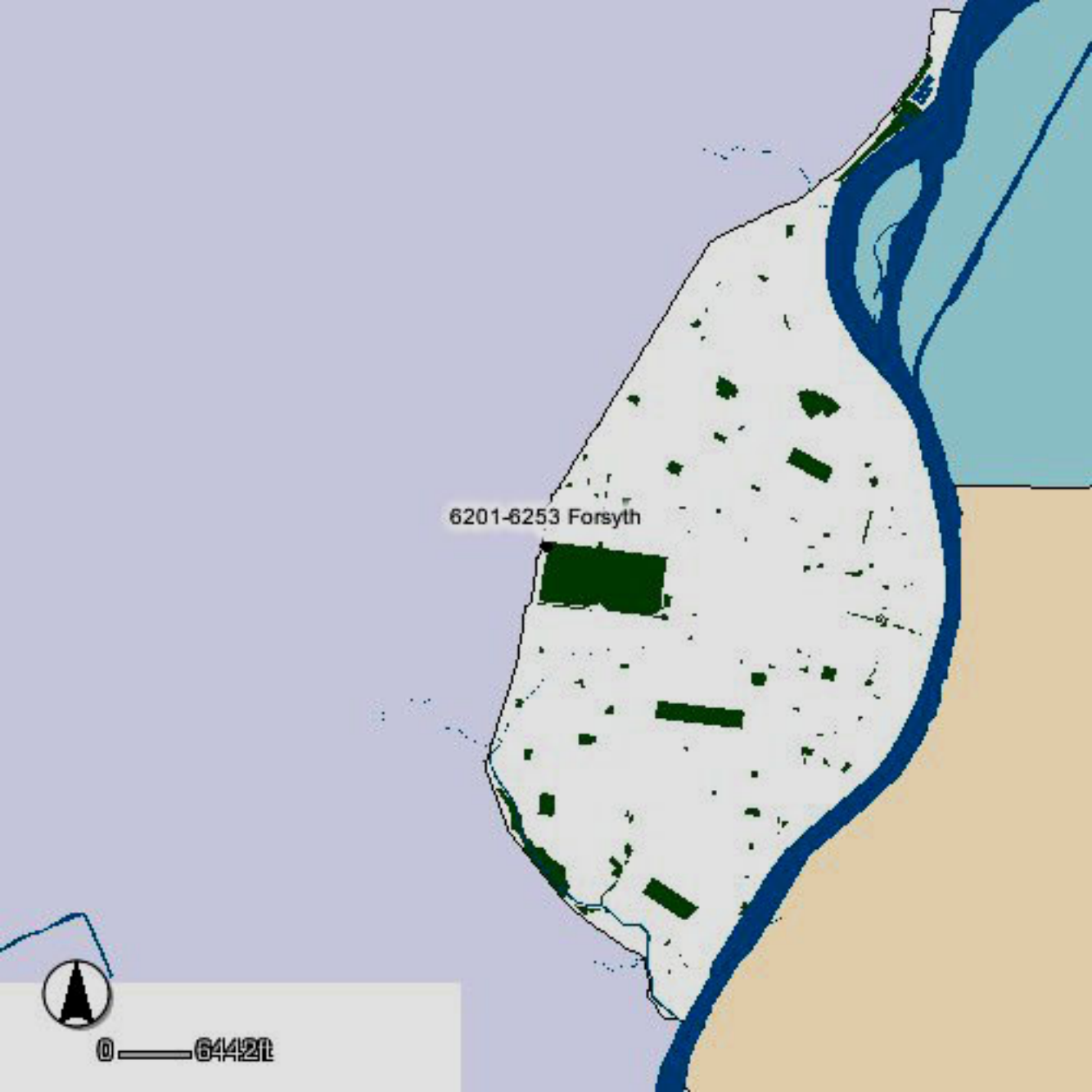
6201-6253 Forsyth
0
6442ft

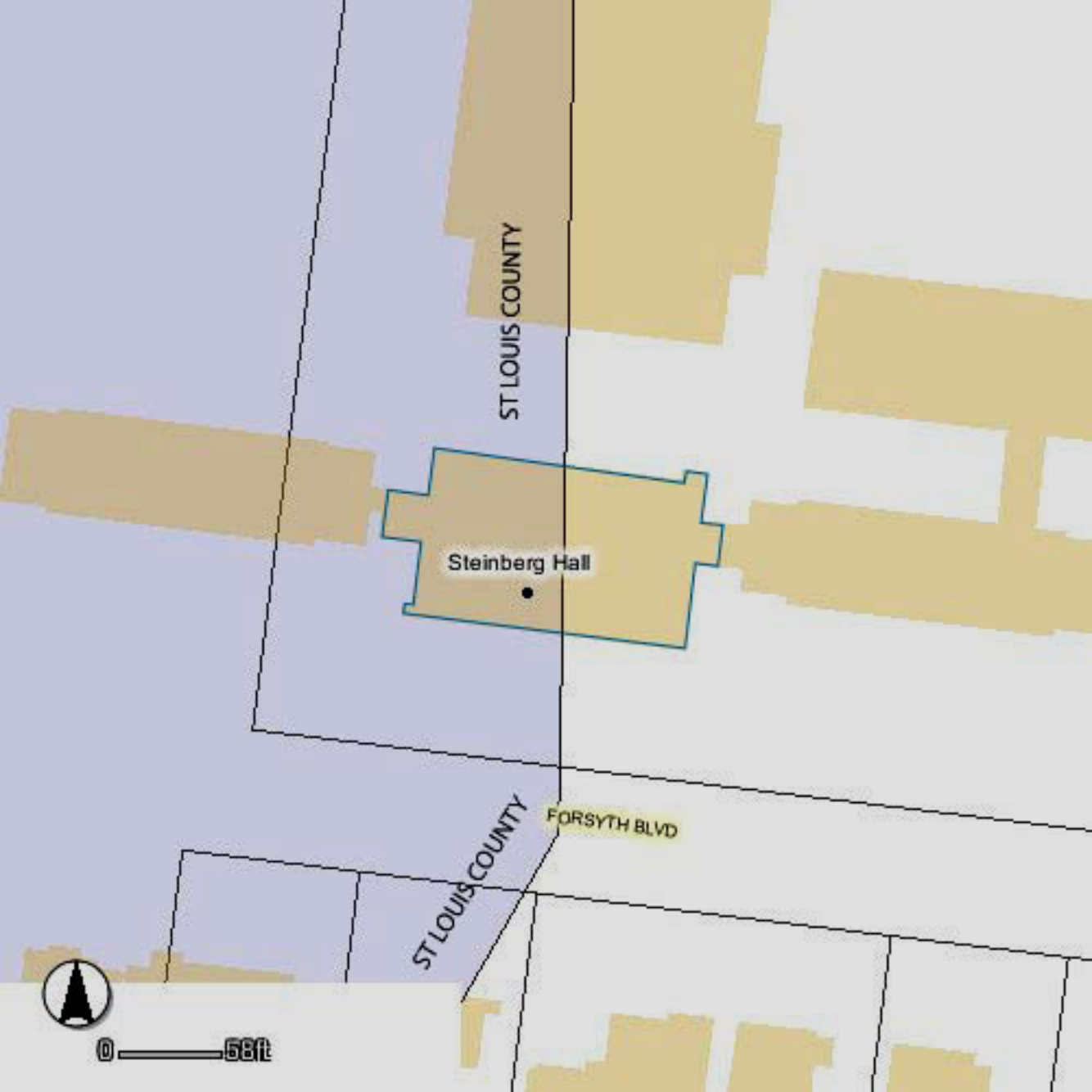
ST LOUIS COUNTY
Steinberg Hall
FORSYTH BLVD
ST LOUIS COUNTY
0
68ft

MISSOURI DEPARTMENT OF NATURAL RESOURCES
STATE HISTORIC PRESERVATION OFFICE, P.O. Box 176, Jefferson City, MO 65102

ARCHITECTURAL/HISTORIC INVENTORY FORM

1. Survey no.	2. Survey name:
SLC-AS-047	Thematic Survey of Midcentury Modern Movement Nonresidential Architecture in St. Louis

3. County:	4. Address:
St. Louis [Independent City]	**4316 FYLER AV**
Alternate address if applicable	

5. City/State:	6. UTM:		or: LAT		7. Township/Range/Section:
St. Louis [Independent City], M			LONG:		T: R: S: N/A

8. Historic Name (if known):	9. Present/other name (if known):

10. Ownership:	11a. Historic Use (if known):	11b. Current Use:

HISTORICAL DATA

12. Construction date:	1948	15. Architect:	18. Previously surveyed? ☐ Cite survey name in box 22 cont. (page 3)
Major addition/alteration date:	1948		
13. Significant date/period:			
		16. Builder/contractor:	19. On National Register? Cite nomination name in box 22 cont. (page 3)
14. Area(s) of significance:			
		17. Original or significant owner:	20. National Register eligible?
			Historic District Potential? ☐
21. History and significance on continuation page. ☐		22. Sources of information on continuation page. ☐	Name of Potential District?

ARCHITECTURAL INFORMATIO

23. Category of Property:	30. Roof Material:	37. Windows: Type:
24. Vernacular or property type: Industrial/Warehouse	31. Chimney placement:	Panes
25. Architectural style: Modern Movements	32. Structural system:	38. Acreage (rural): Visible from public road? ☐
26. Plan Shape:		39. Changes: (describe in box 41 cont.) ☐ Addition Date(s)
	33. Exterior wall cladding:	☐ Altered Date(s):
27. Number of Stories:		☐ Moved Date(s):
	34. Foundation Material:	☐ Other Date(s)
		Endangered by:
28. No. of bays (1st floor)	35. Basement type:	40. No. outbuildings (describe in box 40 cont.):
29. Roof Type:	36. Front Porch Type:	41. Further description of building features and associated resources on continuation page. ☐

OTHER

42: Current Owner/address:	43. Inventory form prepared by (name):	44. Survey date:
KELLER, WILLIAM A & MARILYN CO-TRS		45. Date of revisions:
9127 MEDALLION CT	Additional Information/revisions by:	
CRESTWOOD MO 63126		Survey Category: ☐ RLS ☐ ILS ☐ Significant Properties Lis

FOR SHPO USE:

Date entered in inventory:	Level of survey: ☐ reconnaissance ☐ intensive	Additional research? ☐ yes ☐ no
National Register Status: ☐ listed ☐ in listed district	Other:	
Name:		
☐ pending listing ☐ not eligible		
☐ eligible(district) ☐ eligible (individually)		
☐ not determined		

ARCHITECTURAL/HISTORIC INVENTORY FORM

4316 FYLER AV

LOCATION MAP (include north arrow):	SITE MAP/PLAN (include north arrow):

Insert photograph of primary structure on property:

Photo 1:	Photo 2:
Description:	Description:
Date: CD No.: Image No.	Date: CD No.: Image No.

Photographer:	
Main Photo:	Images2012\CompleteSurveyPhotos\Fyler4316.JPG

ARCHITECTURAL/HISTORIC INVENTORY FORM

4316 FYLER AV

21.(cont.) History:and significance. Expand box as necessary or add continuation pages.

22. (cont.) Sources of information. Expand box as necessary or add continuation pages.

40. (cont.) Description of environment and outbuilding. Expand box as necessary or add continuation pages.

41. (cont.) Description of primary resource. Expand box as necessary, or add continuation pages.

barrel roof warehouse. Blonde brick front. Horizontal emphasis. Glass block windows

KELLER
WAREHOUSE
NO. 2
FYLER
SHIPPING DOOR

MISSOURI DEPARTMENT OF NATURAL RESOURCES
STATE HISTORIC PRESERVATION OFFICE, P.O. Box 176, Jefferson City, MO 65102

ARCHITECTURAL/HISTORIC INVENTORY FORM

1. Survey no.	2. Survey name:
SLC-AS-047	Thematic Survey of Midcentury Modern Movement Nonresidential Architecture in St. Louis

3. County:	4. Address:
St. Louis [Independent City]	**4324-6 FYLER AV**
Alternate address if applicable	

5. City/State:	6. UTM:		or: LAT		7. Township/Range/Section:
St. Louis [Independent City], M			LONG:		T: R: S: N/A

8. Historic Name (if known):	9. Present/other name (if known):

10. Ownership:	11a. Historic Use (if known):	11b. Current Use:

HISTORICAL DATA

12. Construction date:	1960	15. Architect:	18. Previously surveyed? ☐ Cite survey name in box 22 cont. (page 3)
Major addition/alteration date:			
13. Significant date/period:			
		16. Builder/contractor:	19. On National Register? Cite nomination name in box 22 cont. (page 3)
14. Area(s) of significance:			
		17. Original or significant owner:	20. National Register eligible?
			Historic District Potential? ☐
21. History and significance on continuation page. ☐		22. Sources of information on continuation page. ☐	Name of Potential District?

ARCHITECTURAL INFORMATIO

23. Category of Property:	30. Roof Material:	37. Windows:
		Type:
24. Vernacular or property type:	31. Chimney placement:	Panes
Industrial/Warehouse		38. Acreage (rural):
25. Architectural style:	32. Structural system:	Visible from public road? ☐
Modern Movements		39. Changes: (describe in box 41 cont.)
26. Plan Shape:		☐ Addition Date(s)
	33. Exterior wall cladding:	☐ Altered Date(s):
27. Number of Stories:		☐ Moved Date(s):
	34. Foundation Material:	☐ Other Date(s)
		Endangered by:
28. No. of bays (1st floor)	35. Basement type:	40. No. outbuildings (describe in box 40 cont.):
29. Roof Type:	36. Front Porch Type:	41. Further description of building features and associated resources on continuation page. ☐

OTHER

42: Current Owner/address:	43. Inventory form prepared by (name):	44. Survey date:
KELLER, WILLIAM & WILLIAM W & JAMES A & SUSAN A BEAVAN TRS		45. Date of revisions:
9127 MEDALLION CT	Additional Information/revisions by:	
CRESTWOOD MO 63126		Survey Category: ☐ RLS ☐ ILS ☐ Significant Properties Lis

FOR SHPO USE:

Date entered in inventory:	Level of survey: ☐ reconnaissance ☐ intensive	Additional research? ☐ yes ☐ no
National Register Status: ☐ listed ☐ in listed district	Other:	
Name:		
☐ pending listing ☐ not eligible		
☐ eligible(district) ☐ eligible (individually)		
☐ not determined		

ARCHITECTURAL/HISTORIC INVENTORY FORM

4324-6 FYLER AV

LOCATION MAP (include north arrow):	SITE MAP/PLAN (include north arrow):

Insert photograph of primary structure on property:

Photo 1:	Photo 2:
Description:	Description:
Date: CD No.: Image No.	Date: CD No.: Image No.

Photographer:	
Main Photo:	Images2012\CompleteSurveyPhotos\Fyler4324.JPG

4324-6 FYLER AV

21.(cont.) History:and significance. Expand box as necessary or add continuation pages.

22. (cont.) Sources of information. Expand box as necessary or add continuation pages.

40. (cont.) Description of environment and outbuilding. Expand box as necessary or add continuation pages.

41. (cont.) Description of primary resource. Expand box as necessary, or add continuation pages.

blonde brick with brown brick banding

KELLER MFG. CO., INC.
4324

MISSOURI DEPARTMENT OF NATURAL RESOURCES
STATE HISTORIC PRESERVATION OFFICE, P.O. Box 176, Jefferson City, MO 65102

ARCHITECTURAL/HISTORIC INVENTORY FORM

1. Survey no.	2. Survey name:
SLC-AS-047	Thematic Survey of Midcentury Modern Movement Nonresidential Architecture in St. Louis

3. County:	4. Address:
St. Louis [Independent City]	**4330-2 FYLER AV**
Alternate address if applicable	

5. City/State:	6. UTM:		or: LAT		7. Township/Range/Section:
St. Louis [Independent City], M			LONG:		T: R: S: N/A

8. Historic Name (if known):	9. Present/other name (if known):

10. Ownership:	11a. Historic Use (if known):	11b. Current Use:

HISTORICAL DATA

12. Construction date:	1951	15. Architect:	18. Previously surveyed? ☐ Cite survey name in box 22 cont. (page 3)
Major addition/alteration date:			
13. Significant date/period:			
		16. Builder/contractor:	19. On National Register? Cite nomination name in box 22 cont. (page 3)
14. Area(s) of significance:			
		17. Original or significant owner:	20. National Register eligible?
			Historic District Potential? ☐
21. History and significance on continuation page. ☐		22. Sources of information on continuation page. ☐	Name of Potential District?

ARCHITECTURAL INFORMATIO

23. Category of Property:	30. Roof Material:	37. Windows:
		Type:
24. Vernacular or property type:	31. Chimney placement:	Panes
Industrial/Warehouse		38. Acreage (rural):
25. Architectural style:	32. Structural system:	Visible from public road? ☐
Modern Movements		39. Changes: (describe in box 41 cont.)
26. Plan Shape:		☐ Addition Date(s)
	33. Exterior wall cladding:	☐ Altered Date(s):
27. Number of Stories:		☐ Moved Date(s):
	34. Foundation Material:	☐ Other Date(s)
		Endangered by:
28. No. of bays (1st floor)	35. Basement type:	40. No. outbuildings (describe in box 40 cont.):
29. Roof Type:	36. Front Porch Type:	41. Further description of building features and associated resources on continuation page. ☐

OTHER

42: Current Owner/address:	43. Inventory form prepared by (name):	44. Survey date:
KELLER, WILLIAM A ETAL TRS		
		45. Date of revisions:
9127 MEDALLION CT	Additional Information/revisions by:	
ST LOUIS MO 63126		Survey Category:
FOR SHPO USE:		☐ RLS ☐ ILS ☐ Significant Properties Lis

Date entered in inventory:	Level of survey: ☐ reconnaissance ☐ intensive	Additional research? ☐ yes ☐ no
National Register Status: ☐ listed ☐ in listed district	Other:	
Name:		
☐ pending listing ☐ not eligible		
☐ eligible(district) ☐ eligible (individually)		
☐ not determined		

ARCHITECTURAL/HISTORIC INVENTORY FORM

4330-2 FYLER AV

LOCATION MAP (include north arrow):	SITE MAP/PLAN (include north arrow):

Insert photograph of primary structure on property:

Photo 1:	Photo 2:
Description:	Description:
Date: CD No.: Image No.	Date: CD No.: Image No.

Photographer:	
Main Photo:	Images2012\CompleteSurveyPhotos\Fyler4330.JPG

4330-2 FYLER AV

21.(cont.) History:and significance. Expand box as necessary or add continuation pages.

22. (cont.) Sources of information. Expand box as necessary or add continuation pages.

40. (cont.) Description of environment and outbuilding. Expand box as necessary or add continuation pages.

41. (cont.) Description of primary resource. Expand box as necessary, or add continuation pages.

blonde brick, brown brick banding. Ocular window

4

MISSOURI DEPARTMENT OF NATURAL RESOURCES
STATE HISTORIC PRESERVATION OFFICE, P.O. Box 176, Jefferson City, MO 65102

ARCHITECTURAL/HISTORIC INVENTORY FORM

1. Survey no.	2. Survey name:
SLC-AS-047	Thematic Survey of Midcentury Modern Movement Nonresidential Architecture in St. Louis

3. County:	4. Address:
St. Louis [Independent City]	**4334 FYLER AV**
Alternate address if applicable	

5. City/State:	6. UTM:		or: LAT		7. Township/Range/Section:
St. Louis [Independent City], M			LONG:		T: R: S: N/A

8. Historic Name (if known):	9. Present/other name (if known):

10. Ownership:	11a. Historic Use (if known):	11b. Current Use:

HISTORICAL DATA

12. Construction date:	1964	15. Architect:	18. Previously surveyed? ☐ Cite survey name in box 22 cont. (page 3)
Major addition/alteration date:			
13. Significant date/period:			
		16. Builder/contractor:	19. On National Register? Cite nomination name in box 22 cont. (page 3)
14. Area(s) of significance:			
		17. Original or significant owner:	20. National Register eligible?
			Historic District Potential? ☐
21. History and significance on continuation page. ☐		22. Sources of information on continuation page. ☐	Name of Potential District?

ARCHITECTURAL INFORMATIO

23. Category of Property:	30. Roof Material:	37. Windows:
		Type:
24. Vernacular or property type:	31. Chimney placement:	Panes
Industrial/Warehouse		38. Acreage (rural):
25. Architectural style:	32. Structural system:	Visible from public road? ☐
Modern Movements		39. Changes: (describe in box 41 cont.)
26. Plan Shape:		☐ Addition Date(s)
	33. Exterior wall cladding:	☐ Altered Date(s):
27. Number of Stories:		☐ Moved Date(s):
	34. Foundation Material:	☐ Other Date(s)
		Endangered by:
28. No. of bays (1st floor)	35. Basement type:	40. No. outbuildings (describe in box 40 cont.):
29. Roof Type:	36. Front Porch Type:	41. Further description of building features and associated resources on continuation page. ☐

OTHER

42: Current Owner/address:	43. Inventory form prepared by (name):	44. Survey date:
KELLER MFG CO C/O WILLIAM A KELLER, CO-TRUSTEE		45. Date of revisions:
4324 FYLER AV	Additional Information/revisions by:	
ST LOUIS MO 631161693		Survey Category: ☐ RLS ☐ ILS ☐ Significant Properties Lis

FOR SHPO USE:

Date entered in inventory:	Level of survey: ☐ reconnaissance ☐ intensive	Additional research? ☐ yes ☐ no
National Register Status: ☐ listed ☐ in listed district	Other:	
Name:		
☐ pending listing ☐ not eligible ☐ eligible(district) ☐ eligible (individually) ☐ not determined		

ARCHITECTURAL/HISTORIC INVENTORY FORM

4334 FYLER AV

LOCATION MAP (include north arrow):	SITE MAP/PLAN (include north arrow):

Insert photograph of primary structure on property:

Photo 1:	Photo 2:
Description:	Description:
Date: CD No.: Image No.	Date: CD No.: Image No.

Photographer:	
Main Photo:	Images2012\CompleteSurveyPhotos\Fyler4334.JPG

4334 FYLER AV

21.(cont.) History:and significance. Expand box as necessary or add continuation pages.

22. (cont.) Sources of information. Expand box as necessary or add continuation pages.

40. (cont.) Description of environment and outbuilding. Expand box as necessary or add continuation pages.

41. (cont.) Description of primary resource. Expand box as necessary, or add continuation pages.

metal garage/storage

WAREHOUSE
4334 FYLER

MISSOURI DEPARTMENT OF NATURAL RESOURCES
STATE HISTORIC PRESERVATION OFFICE, P.O. Box 176, Jefferson City, MO 65102

ARCHITECTURAL/HISTORIC INVENTORY FORM

1. Survey no.	2. Survey name:
SLC-AS-047	Thematic Survey of Modern Movement Architecture in St. Louis

3. County:	4. Address:
St. Louis [Independent City]	**4402 FYLER AV**
Alternate address if applicable	

5. City/State:	6. UTM:		or: LAT		7. Township/Range/Section:
St. Louis [Independent City], M			LONG:		T: R: S: N/A

8. Historic Name (if known):	9. Present/other name (if known):

10. Ownership:	11a. Historic Use (if known):	11b. Current Use:

HISTORICAL DATA

12. Construction date:	1968	15. Architect:	18. Previously surveyed? ☐ Cite survey name in box 22 cont. (page 3)
Major addition/alteration date:			
13. Significant date/period:			
		16. Builder/contractor:	19. On National Register? Cite nomination name in box 22 cont. (page 3)
14. Area(s) of significance:			
		17. Original or significant owner:	20. National Register eligible?
			Historic District Potential? ☐
21. History and significance on continuation page. ☐		22. Sources of information on continuation page. ☐	Name of Potential District?

ARCHITECTURAL INFORMATIO

23. Category of Property:	30. Roof Material:	37. Windows:
		Type:
24. Vernacular or property type:	31. Chimney placement:	Panes
Industrial/Warehouse		38. Acreage (rural):
25. Architectural style:	32. Structural system:	Visible from public road? ☐
Modern Movements		39. Changes: (describe in box 41 cont.)
26. Plan Shape:		☐ Addition Date(s)
	33. Exterior wall cladding:	☐ Altered Date(s):
27. Number of Stories:		☐ Moved Date(s):
	34. Foundation Material:	☐ Other Date(s)
		Endangered by:
28. No. of bays (1st floor)	35. Basement type:	40. No. outbuildings (describe in box 40 cont.):
29. Roof Type:	36. Front Porch Type:	41. Further description of building features and associated resources on continuation page. ☐

OTHER

42: Current Owner/address:	43. Inventory form prepared by (name):	44. Survey date:
STRECKFUSS, KARL & DELORES M TRS		
		45. Date of revisions:
1538 ARCHER DR	Additional Information/revisions by:	
ARNOLD MO 63010		Survey Category:
FOR SHPO USE:		☐ RLS ☐ ILS ☐ Significant Properties Lis

Date entered in inventory:	Level of survey: ☐ reconnaissance ☐ intensive	Additional research? ☐ yes ☐ no
National Register Status: ☐ listed ☐ in listed district	Other:	
Name:		
☐ pending listing ☐ not eligible		
☐ eligible(district) ☐ eligible (individually)		
☐ not determined		

ARCHITECTURAL/HISTORIC INVENTORY FORM

4402 FYLER AV

LOCATION MAP (include north arrow):	SITE MAP/PLAN (include north arrow):

Insert photograph of primary structure on property:

Photo 1:	Photo 2:
Description:	Description:
Date: CD No.: Image No.	Date: CD No.: Image No.

Photographer:	
Main Photo:	Images2012\CompleteSurveyPhotos\Fyler4402.JPG

ARCHITECTURAL/HISTORIC INVENTORY FORM

4402 FYLER AV

21.(cont.) History:and significance. Expand box as necessary or add continuation pages.

22. (cont.) Sources of information. Expand box as necessary or add continuation pages.

40. (cont.) Description of environment and outbuilding. Expand box as necessary or add continuation pages.

41. (cont.) Description of primary resource. Expand box as necessary, or add continuation pages.

Concrete block warehouse/dock

MISSOURI DEPARTMENT OF NATURAL RESOURCES
STATE HISTORIC PRESERVATION OFFICE, P.O. Box 176, Jefferson City, MO 65102

ARCHITECTURAL/HISTORIC INVENTORY FORM

1. Survey no.	2. Survey name:
SLC-AS-047	Thematic Survey of Midcentury Modern Movement Nonresidential Architecture in St. Louis

3. County:	4. Address:
St. Louis [Independent City]	**4433 FYLER AV**
Alternate address if applicable	

5. City/State:	6. UTM:		or: LAT		7. Township/Range/Section:
St. Louis [Independent City], M			LONG:		T: R: S: N/A

8. Historic Name (if known):	9. Present/other name (if known):

10. Ownership:	11a. Historic Use (if known):	11b. Current Use:

HISTORICAL DATA

12. Construction date:	1968	15. Architect:	18. Previously surveyed? ☐ Cite survey name in box 22 cont. (page 3)
Major addition/alteration date:			
13. Significant date/period:			
		16. Builder/contractor:	19. On National Register? Cite nomination name in box 22 cont. (page 3)
14. Area(s) of significance:			
		17. Original or significant owner:	20. National Register eligible?
			Historic District Potential? ☐
21. History and significance on continuation page. ☐		22. Sources of information on continuation page. ☐	Name of Potential District?

ARCHITECTURAL INFORMATIO

23. Category of Property:	30. Roof Material:	37. Windows:
		Type:
24. Vernacular or property type:	31. Chimney placement:	Panes
Office Building		38. Acreage (rural):
25. Architectural style:	32. Structural system:	Visible from public road? ☐
Modern Movements		39. Changes: (describe in box 41 cont.)
26. Plan Shape:		☐ Addition Date(s)
	33. Exterior wall cladding:	☐ Altered Date(s):
27. Number of Stories:		☐ Moved Date(s):
	34. Foundation Material:	☐ Other Date(s)
		Endangered by:
28. No. of bays (1st floor)	35. Basement type:	40. No. outbuildings (describe in box 40 cont.):
29. Roof Type:	36. Front Porch Type:	41. Further description of building features and associated resources on continuation page. ☐

OTHER

42: Current Owner/address:	43. Inventory form prepared by (name):	44. Survey date:
DLRS DEVELOPMENT LLC		
		45. Date of revisions:
4433 FYLER AVE	Additional Information/revisions by:	
ST LOUIS MO 63116		Survey Category: ☐ RLS ☐ ILS ☐ Significant Properties Lis

FOR SHPO USE:

Date entered in inventory:	Level of survey: ☐ reconnaissance ☐ intensive	Additional research? ☐ yes ☐ no
National Register Status: ☐ listed ☐ in listed district	Other:	
Name:		
☐ pending listing ☐ not eligible		
☐ eligible(district) ☐ eligible (individually)		
☐ not determined		

ARCHITECTURAL/HISTORIC INVENTORY FORM

4433 FYLER AV

LOCATION MAP (include north arrow):	SITE MAP/PLAN (include north arrow):

Insert photograph of primary structure on property:

Photo 1:	Photo 2:
Description:	Description:
Date: CD No.: Image No.	Date: CD No.: Image No.

Photographer:	
Main Photo:	Images2012\CompleteSurveyPhotos\Fyler4433.JPG

4433 FYLER AV

21.(cont.) History:and significance. Expand box as necessary or add continuation pages.

22. (cont.) Sources of information. Expand box as necessary or add continuation pages.

40. (cont.) Description of environment and outbuilding. Expand box as necessary or add continuation pages.

41. (cont.) Description of primary resource. Expand box as necessary, or add continuation pages.

Glass stair tower/entry

MISSOURI DEPARTMENT OF NATURAL RESOURCES
STATE HISTORIC PRESERVATION OFFICE, P.O. Box 176, Jefferson City, MO 65102

ARCHITECTURAL/HISTORIC INVENTORY FORM

1. Survey no.	2. Survey name:
SLC-AS-047	Thematic Survey of Midcentury Modern Movement Nonresidential Architecture in St. Louis

3. County:	4. Address:
St. Louis [Independent City]	**4500 FYLER AV**
Alternate address if applicable	

5. City/State:	6. UTM:		or: LAT		7. Township/Range/Section:
St. Louis [Independent City], M			LONG:		T: R: S: N/A

8. Historic Name (if known):	9. Present/other name (if known):

10. Ownership:	11a. Historic Use (if known):	11b. Current Use:

HISTORICAL DATA

12. Construction date:	1964	15. Architect:	18. Previously surveyed? ☐ Cite survey name in box 22 cont. (page 3)
Major addition/alteration date:			
13. Significant date/period:			
		16. Builder/contractor:	19. On National Register? Cite nomination name in box 22 cont. (page 3)
14. Area(s) of significance:			
		17. Original or significant owner:	20. National Register eligible?
			Historic District Potential? ☐
21. History and significance on continuation page. ☐		22. Sources of information on continuation page. ☐	Name of Potential District?

ARCHITECTURAL INFORMATIO

23. Category of Property:	30. Roof Material:	37. Windows:
		Type:
24. Vernacular or property type:	31. Chimney placement:	Panes
Industrial/Warehouse		38. Acreage (rural):
25. Architectural style:	32. Structural system:	Visible from public road? ☐
Modern Movements		39. Changes: (describe in box 41 cont.)
26. Plan Shape:		☐ Addition Date(s)
	33. Exterior wall cladding:	☐ Altered Date(s):
27. Number of Stories:		☐ Moved Date(s):
	34. Foundation Material:	☐ Other Date(s)
		Endangered by:
28. No. of bays (1st floor)	35. Basement type:	40. No. outbuildings (describe in box 40 cont.):
29. Roof Type:	36. Front Porch Type:	41. Further description of building features and associated resources on continuation page. ☐

OTHER

42: Current Owner/address:	43. Inventory form prepared by (name):	44. Survey date:
AHRENS ACRES LLC		
		45. Date of revisions:
10734 BURROW DR	Additional Information/revisions by:	
ST LOUIS MO 63128		Survey Category:
FOR SHPO USE:		☐ RLS ☐ ILS ☐ Significant Properties Lis

Date entered in inventory:	Level of survey: ☐ reconnaissance ☐ intensive	Additional research? ☐ yes ☐ no
National Register Status: ☐ listed ☐ in listed district	Other:	
Name:		
☐ pending listing ☐ not eligible		
☐ eligible(district) ☐ eligible (individually)		
☐ not determined		

ARCHITECTURAL/HISTORIC INVENTORY FORM

4500 FYLER AV

LOCATION MAP (include north arrow):	SITE MAP/PLAN (include north arrow):

Insert photograph of primary structure on property:

Photo 1:	Photo 2:
Description:	Description:
Date: CD No.: Image No.	Date: CD No.: Image No.

Photographer:	
Main Photo:	Images2012\CompleteSurveyPhotos\Fyler4500.JPG

ARCHITECTURAL/HISTORIC INVENTORY FORM

4500 FYLER AV

21.(cont.) History:and significance. Expand box as necessary or add continuation pages.

22. (cont.) Sources of information. Expand box as necessary or add continuation pages.

40. (cont.) Description of environment and outbuilding. Expand box as necessary or add continuation pages.

41. (cont.) Description of primary resource. Expand box as necessary, or add continuation pages.

concrete block contruction

MISSOURI DEPARTMENT OF NATURAL RESOURCES
STATE HISTORIC PRESERVATION OFFICE, P.O. Box 176, Jefferson City, MO 65102

ARCHITECTURAL/HISTORIC INVENTORY FORM

1. Survey no.	2. Survey name:
SLC-AS-047	Thematic Survey of Midcentury Modern Movement Nonresidential Architecture in St. Louis

3. County:	4. Address:
St. Louis [Independent City]	**4530 FYLER AV**
Alternate address if applicable	

5. City/State:	6. UTM:		or: LAT		7. Township/Range/Section:
St. Louis [Independent City], M			LONG:		T: R: S: N/A

8. Historic Name (if known):	9. Present/other name (if known):

10. Ownership:	11a. Historic Use (if known):	11b. Current Use:

HISTORICAL DATA

12. Construction date:	1962	15. Architect:	18. Previously surveyed? ☐ Cite survey name in box 22 cont. (page 3)
Major addition/alteration date:			
13. Significant date/period:			
		16. Builder/contractor:	19. On National Register? Cite nomination name in box 22 cont. (page 3)
14. Area(s) of significance:			
		17. Original or significant owner:	20. National Register eligible?
			Historic District Potential? ☐
21. History and significance on continuation page. ☐		22. Sources of information on continuation page. ☐	Name of Potential District?

ARCHITECTURAL INFORMATIO

23. Category of Property:	30. Roof Material:	37. Windows:
		Type:
24. Vernacular or property type:	31. Chimney placement:	Panes
Industrial/Warehouse		38. Acreage (rural):
25. Architectural style:	32. Structural system:	Visible from public road? ☐
Modern Movements		39. Changes: (describe in box 41 cont.)
26. Plan Shape:		☐ Addition Date(s)
	33. Exterior wall cladding:	☐ Altered Date(s):
27. Number of Stories:		☐ Moved Date(s):
	34. Foundation Material:	☐ Other Date(s)
		Endangered by:
28. No. of bays (1st floor)	35. Basement type:	40. No. outbuildings (describe in box 40 cont.):
29. Roof Type:	36. Front Porch Type:	41. Further description of building features and associated resources on continuation page. ☐

OTHER

42: Current Owner/address:	43. Inventory form prepared by (name):	44. Survey date:
ELEVEN-ELEVEN LLC		
		45. Date of revisions:
3333 WASHINGTON AV	Additional Information/revisions by:	
ST LOUIS MO 63103		Survey Category: ☐ RLS ☐ ILS ☐ Significant Properties Lis

FOR SHPO USE:

Date entered in inventory:	Level of survey: ☐ reconnaissance ☐ intensive	Additional research? ☐ yes ☐ no
National Register Status: ☐ listed ☐ in listed district	Other:	
Name:		
☐ pending listing ☐ not eligible		
☐ eligible(district) ☐ eligible (individually)		
☐ not determined		

ARCHITECTURAL/HISTORIC INVENTORY FORM

4530 FYLER AV

LOCATION MAP (include north arrow):	SITE MAP/PLAN (include north arrow):

Insert photograph of primary structure on property:

Photo 1:	Photo 2:
Description:	Description:
Date: CD No.: Image No.	Date: CD No.: Image No.

Photographer:	
Main Photo:	Images2012\CompleteSurveyPhotos\Fyler4530.JPG

4530 FYLER AV

21.(cont.) History:and significance. Expand box as necessary or add continuation pages.

22. (cont.) Sources of information. Expand box as necessary or add continuation pages.

40. (cont.) Description of environment and outbuilding. Expand box as necessary or add continuation pages.

41. (cont.) Description of primary resource. Expand box as necessary, or add continuation pages.

corner Brick office, metal

C-K PLASTICS, INC.
4530

MISSOURI DEPARTMENT OF NATURAL RESOURCES
STATE HISTORIC PRESERVATION OFFICE, P.O. Box 176, Jefferson City, MO 65102

ARCHITECTURAL/HISTORIC INVENTORY FORM

1. Survey no.	2. Survey name:
SLC-AS-047	Thematic Survey of Midcentury Modern Movement Nonresidential Architecture in St. Louis

3. County:	4. Address:
St. Louis [Independent City]	**4822 FYLER AV**
Alternate address if applicable	

5. City/State:	6. UTM:		or: LAT		7. Township/Range/Section:
St. Louis [Independent City], M			LONG:		T: R: S: N/A

8. Historic Name (if known):	9. Present/other name (if known):

10. Ownership:	11a. Historic Use (if known):	11b. Current Use:

HISTORICAL DATA

12. Construction date:	1951	15. Architect:	18. Previously surveyed? ☐ Cite survey name in box 22 cont. (page 3)
Major addition/alteration date:	2002		
13. Significant date/period:			
		16. Builder/contractor:	19. On National Register? Cite nomination name in box 22 cont. (page 3)
14. Area(s) of significance:			
		17. Original or significant owner:	20. National Register eligible?
			Historic District Potential? ☐
21. History and significance on continuation page. ☐		22. Sources of information on continuation page. ☐	Name of Potential District?

ARCHITECTURAL INFORMATIO

23. Category of Property:	30. Roof Material:	37. Windows: Type:
24. Vernacular or property type: 1-Story Commercial	31. Chimney placement:	Panes
25. Architectural style: Modern Movements	32. Structural system:	38. Acreage (rural): Visible from public road? ☐
26. Plan Shape:		39. Changes: (describe in box 41 cont.) ☐ Addition Date(s)
	33. Exterior wall cladding:	☐ Altered Date(s):
27. Number of Stories:		☐ Moved Date(s):
	34. Foundation Material:	☐ Other Date(s)
		Endangered by:
28. No. of bays (1st floor)	35. Basement type:	40. No. outbuildings (describe in box 40 cont.):
29. Roof Type:	36. Front Porch Type:	41. Further description of building features and associated resources on continuation page. ☐

OTHER

42: Current Owner/address:	43. Inventory form prepared by (name):	44. Survey date:
3300 S KINGSHIGHWAY LLC		45. Date of revisions:
6490 RHODES AV	Additional Information/revisions by:	
ST LOUIS MO 63109		Survey Category: ☐ RLS ☐ ILS ☐ Significant Properties Lis

FOR SHPO USE:

Date entered in inventory:	Level of survey: ☐ reconnaissance ☐ intensive	Additional research? ☐ yes ☐ no
National Register Status: ☐ listed ☐ in listed district	Other:	
Name:		
☐ pending listing ☐ not eligible		
☐ eligible(district) ☐ eligible (individually)		
☐ not determined		

ARCHITECTURAL/HISTORIC INVENTORY FORM

4822 FYLER AV

LOCATION MAP (include north arrow):	SITE MAP/PLAN (include north arrow):

Insert photograph of primary structure on property:

Photo 1:	Photo 2:
Description:	Description:
Date: CD No.: Image No.	Date: CD No.: Image No.

Photographer:	
Main Photo:	Images2012\CompleteSurveyPhotos\Fyler4822.JPG

4822 FYLER AV

21.(cont.) History:and significance. Expand box as necessary or add continuation pages.

22. (cont.) Sources of information. Expand box as necessary or add continuation pages.

40. (cont.) Description of environment and outbuilding. Expand box as necessary or add continuation pages.

41. (cont.) Description of primary resource. Expand box as necessary, or add continuation pages.

Auto showroom.

WE FINANCE
Commercial
Truck Sale

MISSOURI DEPARTMENT OF NATURAL RESOURCES
STATE HISTORIC PRESERVATION OFFICE, P.O. Box 176, Jefferson City, MO 65102

ARCHITECTURAL/HISTORIC INVENTORY FORM

1. Survey no.	2. Survey name:
SLC-AS-047	Thematic Survey of Midcentury Modern Movement Nonresidential Architecture in St. Louis

3. County:	4. Address:
St. Louis [Independent City]	**4935 FYLER AV**
Alternate address if applicable	

5. City/State:	6. UTM:		or: LAT		7. Township/Range/Section:
St. Louis [Independent City], M			LONG:		T: R: S: N/A

8. Historic Name (if known):	9. Present/other name (if known):

10. Ownership:	11a. Historic Use (if known):	11b. Current Use:

HISTORICAL DATA

12. Construction date:	1951	15. Architect:	18. Previously surveyed? ☐ Cite survey name in box 22 cont. (page 3)
Major addition/alteration date:			
13. Significant date/period:			
		16. Builder/contractor:	19. On National Register? Cite nomination name in box 22 cont. (page 3)
14. Area(s) of significance:			
		17. Original or significant owner:	20. National Register eligible?
			Historic District Potential? ☐
21. History and significance on continuation page. ☐		22. Sources of information on continuation page. ☐	Name of Potential District?

ARCHITECTURAL INFORMATIO

23. Category of Property:	30. Roof Material:	37. Windows:
		Type:
24. Vernacular or property type:	31. Chimney placement:	Panes
Industrial/Warehouse		38. Acreage (rural):
25. Architectural style:	32. Structural system:	Visible from public road? ☐
Modern Movements		39. Changes: (describe in box 41 cont.)
26. Plan Shape:		☐ Addition Date(s)
	33. Exterior wall cladding:	☐ Altered Date(s):
27. Number of Stories:		☐ Moved Date(s):
	34. Foundation Material:	☐ Other Date(s)
		Endangered by:
28. No. of bays (1st floor)	35. Basement type:	40. No. outbuildings (describe in box 40 cont.):
29. Roof Type:	36. Front Porch Type:	41. Further description of building features and associated resources on continuation page. ☐

OTHER

42: Current Owner/address:	43. Inventory form prepared by (name):	44. Survey date:
RELYF LLC		
		45. Date of revisions:
4959 MANCHESTER RD	Additional Information/revisions by:	
ST LOUIS MO 63110		Survey Category:
		☐ RLS ☐ ILS ☐ Significant Properties Lis

FOR SHPO USE:

Date entered in inventory:	Level of survey: ☐ reconnaissance ☐ intensive	Additional research? ☐ yes ☐ no
National Register Status: ☐ listed ☐ in listed district	Other:	
Name:		
☐ pending listing ☐ not eligible		
☐ eligible(district) ☐ eligible (individually)		
☐ not determined		

ARCHITECTURAL/HISTORIC INVENTORY FORM

4935 FYLER AV

LOCATION MAP (include north arrow):	SITE MAP/PLAN (include north arrow):

Insert photograph of primary structure on property:

Photo 1:	Photo 2:
Description:	Description:
Date: CD No.: Image No.	Date: CD No.: Image No.

Photographer:	
Main Photo:	Images2012\CompleteSurveyPhotos\Fyler4935.JPG

ARCHITECTURAL/HISTORIC INVENTORY FORM

4935 FYLER AV

21.(cont.) History:and significance. Expand box as necessary or add continuation pages.

22. (cont.) Sources of information. Expand box as necessary or add continuation pages.

40. (cont.) Description of environment and outbuilding. Expand box as necessary or add continuation pages.

41. (cont.) Description of primary resource. Expand box as necessary, or add continuation pages.

Industrial sash on front façade.

MISSOURI DEPARTMENT OF NATURAL RESOURCES
STATE HISTORIC PRESERVATION OFFICE, P.O. Box 176, Jefferson City, MO 65102

ARCHITECTURAL/HISTORIC INVENTORY FORM

1. Survey no.	2. Survey name:
SLC-AS-047	Thematic Survey of Midcentury Modern Movement Nonresidential Architecture in St. Louis

3. County:	4. Address:
St. Louis [Independent City]	**4957R FYLER AV**
Alternate address if applicable	

5. City/State:	6. UTM:		or: LAT		7. Township/Range/Section:
St. Louis [Independent City], M			LONG:		T: R: S: N/A

8. Historic Name (if known):	9. Present/other name (if known):

10. Ownership:	11a. Historic Use (if known):	11b. Current Use:

HISTORICAL DATA

12. Construction date:	1946	15. Architect:	18. Previously surveyed? ☐ Cite survey name in box 22 cont. (page 3)
Major addition/alteration date:			
13. Significant date/period:			
		16. Builder/contractor:	19. On National Register? Cite nomination name in box 22 cont. (page 3)
14. Area(s) of significance:			
		17. Original or significant owner:	20. National Register eligible?
			Historic District Potential? ☐
21. History and significance on continuation page. ☐		22. Sources of information on continuation page. ☐	Name of Potential District?

ARCHITECTURAL INFORMATIO

23. Category of Property:	30. Roof Material:	37. Windows:
		Type:
24. Vernacular or property type:	31. Chimney placement:	Panes
Other-Note in Comments		38. Acreage (rural):
25. Architectural style:	32. Structural system:	Visible from public road? ☐
Modern Movements		39. Changes: (describe in box 41 cont.)
26. Plan Shape:		☐ Addition Date(s)
	33. Exterior wall cladding:	☐ Altered Date(s):
27. Number of Stories:		☐ Moved Date(s):
	34. Foundation Material:	☐ Other Date(s)
		Endangered by:
28. No. of bays (1st floor)	35. Basement type:	40. No. outbuildings (describe in box 40 cont.):
29. Roof Type:	36. Front Porch Type:	41. Further description of building features and associated resources on continuation page. ☐

OTHER

42: Current Owner/address:	43. Inventory form prepared by (name):	44. Survey date:
FRED VINCEL CO		
		45. Date of revisions:
P.O. BOX 16083	Additional Information/revisions by:	
ST LOUIS MO 63105		Survey Category: ☐ RLS ☐ ILS ☐ Significant Properties Lis

FOR SHPO USE:

Date entered in inventory:	Level of survey: ☐ reconnaissance ☐ intensive	Additional research? ☐ yes ☐ no
National Register Status: ☐ listed ☐ in listed district	Other:	
Name:		
☐ pending listing ☐ not eligible		
☐ eligible(district) ☐ eligible (individually)		
☐ not determined		

ARCHITECTURAL/HISTORIC INVENTORY FORM

4957R FYLER AV

LOCATION MAP (include north arrow):	SITE MAP/PLAN (include north arrow):

Insert photograph of primary structure on property:

Photo 1:	Photo 2:
Description:	Description:
Date: CD No.: Image No.	Date: CD No.: Image No.

Photographer:	
Main Photo:	Images2012\CompleteSurveyPhotos\FylerR4957.JPG

ARCHITECTURAL/HISTORIC INVENTORY FORM

4957R FYLER AV

21.(cont.) History:and significance. Expand box as necessary or add continuation pages.

22. (cont.) Sources of information. Expand box as necessary or add continuation pages.

40. (cont.) Description of environment and outbuilding. Expand box as necessary or add continuation pages.

41. (cont.) Description of primary resource. Expand box as necessary, or add continuation pages.

Quanset hut

4957

MISSOURI DEPARTMENT OF NATURAL RESOURCES
STATE HISTORIC PRESERVATION OFFICE, P.O. Box 176, Jefferson City, MO 65102

ARCHITECTURAL/HISTORIC INVENTORY FORM

1. Survey no.	2. Survey name:
SLC-AS-047	Thematic Survey of Midcentury Modern Movement Nonresidential Architecture in St. Louis

3. County:	4. Address:
St. Louis [Independent City]	**4971R FYLER AV**
Alternate address if applicable	

5. City/State:	6. UTM:		or: LAT		7. Township/Range/Section:
St. Louis [Independent City], M			LONG:		T: R: S: N/A

8. Historic Name (if known):	9. Present/other name (if known):

10. Ownership:	11a. Historic Use (if known):	11b. Current Use:

HISTORICAL DATA

12. Construction date:	1947	15. Architect:	18. Previously surveyed? ☐ Cite survey name in box 22 cont. (page 3)
Major addition/alteration date:	1951		
13. Significant date/period:			
		16. Builder/contractor:	19. On National Register? Cite nomination name in box 22 cont. (page 3)
14. Area(s) of significance:			
		17. Original or significant owner:	20. National Register eligible?
			Historic District Potential? ☐
21. History and significance on continuation page. ☐		22. Sources of information on continuation page. ☐	Name of Potential District?

ARCHITECTURAL INFORMATIO

23. Category of Property:	30. Roof Material:	37. Windows:
		Type:
24. Vernacular or property type:	31. Chimney placement:	Panes
Industrial/Warehouse		38. Acreage (rural):
25. Architectural style:	32. Structural system:	Visible from public road? ☐
Modern Movements		39. Changes: (describe in box 41 cont.)
26. Plan Shape:		☐ Addition Date(s)
	33. Exterior wall cladding:	☐ Altered Date(s):
27. Number of Stories:		☐ Moved Date(s):
	34. Foundation Material:	☐ Other Date(s)
		Endangered by:
28. No. of bays (1st floor)	35. Basement type:	40. No. outbuildings (describe in box 40 cont.):
29. Roof Type:	36. Front Porch Type:	41. Further description of building features and associated resources on continuation page. ☐

OTHER

42: Current Owner/address:	43. Inventory form prepared by (name):	44. Survey date:
WUDACK CHEMICAL CO LLC		
		45. Date of revisions:
4977 FYLER AVE	Additional Information/revisions by:	
ST LOUIS MO 63139		Survey Category: ☐ RLS ☐ ILS ☐ Significant Properties Lis

FOR SHPO USE:

Date entered in inventory:	Level of survey: ☐ reconnaissance ☐ intensive	Additional research? ☐ yes ☐ no
National Register Status: ☐ listed ☐ in listed district	Other:	
Name:		
☐ pending listing ☐ not eligible		
☐ eligible(district) ☐ eligible (individually)		
☐ not determined		

ARCHITECTURAL/HISTORIC INVENTORY FORM

4971R FYLER AV

LOCATION MAP (include north arrow):	SITE MAP/PLAN (include north arrow):

Insert photograph of primary structure on property:

Photo 1:	Photo 2:
Description:	Description:
Date: CD No.: Image No.	Date: CD No.: Image No.

Photographer:	
Main Photo:	Images2012\CompleteSurveyPhotos\FylerR4971.JPG

4971R FYLER AV

21.(cont.) History:and significance. Expand box as necessary or add continuation pages.

22. (cont.) Sources of information. Expand box as necessary or add continuation pages.

40. (cont.) Description of environment and outbuilding. Expand box as necessary or add continuation pages.

41. (cont.) Description of primary resource. Expand box as necessary, or add continuation pages.

non-descript warehouse

MISSOURI DEPARTMENT OF NATURAL RESOURCES
STATE HISTORIC PRESERVATION OFFICE, P.O. Box 176, Jefferson City, MO 65102

ARCHITECTURAL/HISTORIC INVENTORY FORM

1. Survey no.	2. Survey name:
SLC-AS-047	Thematic Survey of Midcentury Modern Movement Nonresidential Architecture in St. Louis

3. County:	4. Address:
St. Louis [Independent City]	**4977 FYLER AV**
Alternate address if applicable	

5. City/State:	6. UTM:		or: LAT		7. Township/Range/Section:
St. Louis [Independent City], M			LONG:		T: R: S: N/A

8. Historic Name (if known):	9. Present/other name (if known):

10. Ownership:	11a. Historic Use (if known):	11b. Current Use:

HISTORICAL DATA

12. Construction date:	1947	15. Architect:	18. Previously surveyed? ☐ Cite survey name in box 22 cont. (page 3)
Major addition/alteration date:	1955		
13. Significant date/period:			
		16. Builder/contractor:	19. On National Register? Cite nomination name in box 22 cont. (page 3)
14. Area(s) of significance:			
		17. Original or significant owner:	20. National Register eligible?
			Historic District Potential? ☐
21. History and significance on continuation page. ☐		22. Sources of information on continuation page. ☐	Name of Potential District?

ARCHITECTURAL INFORMATIO

23. Category of Property:	30. Roof Material:	37. Windows:
		Type:
24. Vernacular or property type:	31. Chimney placement:	Panes
Industrial/Warehouse		38. Acreage (rural):
25. Architectural style:	32. Structural system:	Visible from public road? ☐
Modern Movements		39. Changes: (describe in box 41 cont.)
26. Plan Shape:		☐ Addition Date(s)
	33. Exterior wall cladding:	☐ Altered Date(s):
27. Number of Stories:		☐ Moved Date(s):
	34. Foundation Material:	☐ Other Date(s)
		Endangered by:
28. No. of bays (1st floor)	35. Basement type:	40. No. outbuildings (describe in box 40 cont.):
29. Roof Type:	36. Front Porch Type:	41. Further description of building features and associated resources on continuation page. ☐

OTHER

42: Current Owner/address:	43. Inventory form prepared by (name):	44. Survey date:
WALTER WURDACK INC		
		45. Date of revisions:
4977 FYLER	Additional Information/revisions by:	
ST LOUIS MO 63139		Survey Category:
FOR SHPO USE:		☐ RLS ☐ ILS ☐ Significant Properties Lis

Date entered in inventory:	Level of survey: ☐ reconnaissance ☐ intensive	Additional research? ☐ yes ☐ no
National Register Status: ☐ listed ☐ in listed district	Other:	
Name:		
☐ pending listing ☐ not eligible		
☐ eligible(district) ☐ eligible (individually)		
☐ not determined		

ARCHITECTURAL/HISTORIC INVENTORY FORM

4977 FYLER AV

LOCATION MAP (include north arrow):	SITE MAP/PLAN (include north arrow):

Insert photograph of primary structure on property:

Photo 1:	Photo 2:
Description:	Description:
Date: CD No.: Image No.	Date: CD No.: Image No.

Photographer:	
Main Photo:	Images2012\CompleteSurveyPhotos\Fyler4977.JPG

4977 FYLER AV

21.(cont.) History:and significance. Expand box as necessary or add continuation pages.

22. (cont.) Sources of information. Expand box as necessary or add continuation pages.

40. (cont.) Description of environment and outbuilding. Expand box as necessary or add continuation pages.

41. (cont.) Description of primary resource. Expand box as necessary, or add continuation pages.

non-descript. 2 story brick warehouse.

MISSOURI DEPARTMENT OF NATURAL RESOURCES
STATE HISTORIC PRESERVATION OFFICE, P.O. Box 176, Jefferson City, MO 65102

ARCHITECTURAL/HISTORIC INVENTORY FORM

1. Survey no.	2. Survey name:
SLC-AS-047	Thematic Survey of Midcentury Modern Movement Nonresidential Architecture in St. Louis

3. County:	4. Address:
St. Louis [Independent City]	**4981-5 FYLER AV**
Alternate address if applicable	

5. City/State:	6. UTM:		or: LAT		7. Township/Range/Section:
St. Louis [Independent City], M			LONG:		T: R: S: N/A

8. Historic Name (if known):	9. Present/other name (if known):

10. Ownership:	11a. Historic Use (if known):	11b. Current Use:

HISTORICAL DATA

12. Construction date:	1955	15. Architect:	18. Previously surveyed? ☐ Cite survey name in box 22 cont. (page 3)
Major addition/alteration date:	1962		
13. Significant date/period:			
		16. Builder/contractor:	19. On National Register? Cite nomination name in box 22 cont. (page 3)
14. Area(s) of significance:			
		17. Original or significant owner:	20. National Register eligible?
			Historic District Potential? ☐
21. History and significance on continuation page. ☐		22. Sources of information on continuation page. ☐	Name of Potential District?

ARCHITECTURAL INFORMATIO

23. Category of Property:	30. Roof Material:	37. Windows:
		Type:
24. Vernacular or property type:	31. Chimney placement:	Panes
Industrial/Warehouse		38. Acreage (rural):
25. Architectural style:	32. Structural system:	Visible from public road? ☐
Modern Movements		39. Changes: (describe in box 41 cont.)
26. Plan Shape:		☐ Addition Date(s)
	33. Exterior wall cladding:	☐ Altered Date(s):
27. Number of Stories:		☐ Moved Date(s):
	34. Foundation Material:	☐ Other Date(s)
		Endangered by:
28. No. of bays (1st floor)	35. Basement type:	40. No. outbuildings (describe in box 40 cont.):
29. Roof Type:	36. Front Porch Type:	41. Further description of building features and associated resources on continuation page. ☐

OTHER

42: Current Owner/address:	43. Inventory form prepared by (name):	44. Survey date:
HILBOLDT REAL ESTATE LLC		
		45. Date of revisions:
4981 FYLER AVE	Additional Information/revisions by:	
ST LOUIS MO 63139		Survey Category:
FOR SHPO USE:		☐ RLS ☐ ILS ☐ Significant Properties Lis

Date entered in inventory:	Level of survey: ☐ reconnaissance ☐ intensive	Additional research? ☐ yes ☐ no
National Register Status: ☐ listed ☐ in listed district	Other:	
Name:		
☐ pending listing ☐ not eligible		
☐ eligible(district) ☐ eligible (individually)		
☐ not determined		

ARCHITECTURAL/HISTORIC INVENTORY FORM

4981-5 FYLER AV

LOCATION MAP (include north arrow):	SITE MAP/PLAN (include north arrow):

Insert photograph of primary structure on property:

Photo 1:	Photo 2:
Description:	Description:
Date: CD No.: Image No.	Date: CD No.: Image No.

Photographer:	
Main Photo:	Images2012\CompleteSurveyPhotos\Fyler4981.JPG

4981-5 FYLER AV

21.(cont.) History:and significance. Expand box as necessary or add continuation pages.

22. (cont.) Sources of information. Expand box as necessary or add continuation pages.

40. (cont.) Description of environment and outbuilding. Expand box as necessary or add continuation pages.

41. (cont.) Description of primary resource. Expand box as necessary, or add continuation pages.

HILBOLDT CURTAINWALL, INC.
Constructing what's outside. Protecting what's inside.

MISSOURI DEPARTMENT OF NATURAL RESOURCES
STATE HISTORIC PRESERVATION OFFICE, P.O. Box 176, Jefferson City, MO 65102

ARCHITECTURAL/HISTORIC INVENTORY FORM

1. Survey no.	2. Survey name:
SLC-AS-047	Thematic Survey of Midcentury Modern Movement Nonresidential Architecture in St. Louis

3. County:	4. Address:
St. Louis [Independent City]	**4999 FYLER AV**
Alternate address if applicable	

5. City/State:	6. UTM:		or: LAT		7. Township/Range/Section:
St. Louis [Independent City], M			LONG:		T: R: S: N/A

8. Historic Name (if known):	9. Present/other name (if known):

10. Ownership:	11a. Historic Use (if known):	11b. Current Use:

HISTORICAL DATA

12. Construction date:	1954	15. Architect:	18. Previously surveyed? ☐ Cite survey name in box 22 cont. (page 3)
Major addition/alteration date:			
13. Significant date/period:			
		16. Builder/contractor:	19. On National Register? Cite nomination name in box 22 cont. (page 3)
14. Area(s) of significance:			
		17. Original or significant owner:	20. National Register eligible?
			Historic District Potential? ☐
21. History and significance on continuation page. ☐		22. Sources of information on continuation page. ☐	Name of Potential District?

ARCHITECTURAL INFORMATIO

23. Category of Property:	30. Roof Material:	37. Windows:
		Type:
24. Vernacular or property type:	31. Chimney placement:	Panes
Industrial/Warehouse		38. Acreage (rural):
25. Architectural style:	32. Structural system:	Visible from public road? ☐
Modern Movements		39. Changes: (describe in box 41 cont.)
26. Plan Shape:		☐ Addition Date(s)
	33. Exterior wall cladding:	☐ Altered Date(s):
27. Number of Stories:		☐ Moved Date(s):
	34. Foundation Material:	☐ Other Date(s)
		Endangered by:
28. No. of bays (1st floor)	35. Basement type:	40. No. outbuildings (describe in box 40 cont.):
29. Roof Type:	36. Front Porch Type:	41. Further description of building features and associated resources on continuation page. ☐

OTHER

42: Current Owner/address:	43. Inventory form prepared by (name):	44. Survey date:
MORAN, TIMOTHY J & JEANNE M		
		45. Date of revisions:
4999 FYLER	Additional Information/revisions by:	
ST LOUIS MO 63139		Survey Category: ☐ RLS ☐ ILS ☐ Significant Properties Lis

FOR SHPO USE:

Date entered in inventory:	Level of survey: ☐ reconnaissance ☐ intensive	Additional research? ☐ yes ☐ no
National Register Status: ☐ listed ☐ in listed district	Other:	
Name:		
☐ pending listing ☐ not eligible		
☐ eligible(district) ☐ eligible (individually)		
☐ not determined		

ARCHITECTURAL/HISTORIC INVENTORY FORM

4999 FYLER AV

LOCATION MAP (include north arrow):	SITE MAP/PLAN (include north arrow):

Insert photograph of primary structure on property:

Photo 1:	Photo 2:
Description:	Description:
Date: CD No.: Image No.	Date: CD No.: Image No.

Photographer:	
Main Photo:	Images2012\CompleteSurveyPhotos\Fyler4999.JPG

4999 FYLER AV

21.(cont.) History:and significance. Expand box as necessary or add continuation pages.

22. (cont.) Sources of information. Expand box as necessary or add continuation pages.

40. (cont.) Description of environment and outbuilding. Expand box as necessary or add continuation pages.

41. (cont.) Description of primary resource. Expand box as necessary, or add continuation pages.

Non-descript brick warehouse

CHIPPEWA
AUTO BODY
CHIPPEWA
AUTO BODY

MISSOURI DEPARTMENT OF NATURAL RESOURCES
STATE HISTORIC PRESERVATION OFFICE, P.O. Box 176, Jefferson City, MO 65102

ARCHITECTURAL/HISTORIC INVENTORY FORM

1. Survey no.	2. Survey name:
SLC-AS-047	Thematic Survey of Midcentury Modern Movement Nonresidential Architecture in St. Louis

3. County:	4. Address:
St. Louis [Independent City]	**4999R FYLER AV**
Alternate address if applicable	

5. City/State:	6. UTM:		or: LAT		7. Township/Range/Section:
St. Louis [Independent City], M			LONG:		T: R: S: N/A

8. Historic Name (if known):	9. Present/other name (if known):

10. Ownership:	11a. Historic Use (if known):	11b. Current Use:

HISTORICAL DATA

12. Construction date:	1948	15. Architect:	18. Previously surveyed? ☐ Cite survey name in box 22 cont. (page 3)
Major addition/alteration date:			
13. Significant date/period:			
		16. Builder/contractor:	19. On National Register? Cite nomination name in box 22 cont. (page 3)
14. Area(s) of significance:			
		17. Original or significant owner:	20. National Register eligible?
			Historic District Potential? ☐
21. History and significance on continuation page. ☐		22. Sources of information on continuation page. ☐	Name of Potential District?

ARCHITECTURAL INFORMATIO

23. Category of Property:	30. Roof Material:	37. Windows:
		Type:
24. Vernacular or property type:	31. Chimney placement:	Panes
Industrial/Warehouse		38. Acreage (rural):
25. Architectural style:	32. Structural system:	Visible from public road? ☐
Modern Movements		39. Changes: (describe in box 41 cont.)
26. Plan Shape:		☐ Addition Date(s)
	33. Exterior wall cladding:	☐ Altered Date(s):
27. Number of Stories:		☐ Moved Date(s):
	34. Foundation Material:	☐ Other Date(s)
		Endangered by:
28. No. of bays (1st floor)	35. Basement type:	40. No. outbuildings (describe in box 40 cont.):
29. Roof Type:	36. Front Porch Type:	41. Further description of building features and associated resources on continuation page. ☐

OTHER

42: Current Owner/address:	43. Inventory form prepared by (name):	44. Survey date:
JALANE PROPERTIES LLC		
		45. Date of revisions:
4924 BROCKWOOD DR	Additional Information/revisions by:	
ST LOUIS MO 63128		Survey Category:
FOR SHPO USE:		☐ RLS ☐ ILS ☐ Significant Properties Lis

Date entered in inventory:	Level of survey: ☐ reconnaissance ☐ intensive	Additional research? ☐ yes ☐ no
National Register Status: ☐ listed ☐ in listed district	Other:	
Name:		
☐ pending listing ☐ not eligible		
☐ eligible(district) ☐ eligible (individually)		
☐ not determined		

ARCHITECTURAL/HISTORIC INVENTORY FORM

4999R FYLER AV

LOCATION MAP (include north arrow):	SITE MAP/PLAN (include north arrow):

Insert photograph of primary structure on property:

Photo 1:	Photo 2:
Description:	Description:
Date: CD No.: Image No.	Date: CD No.: Image No.

Photographer:	
Main Photo:	Images2012\CompleteSurveyPhotos\FylerR4999.JPG

4999R FYLER AV

21.(cont.) History:and significance. Expand box as necessary or add continuation pages.

22. (cont.) Sources of information. Expand box as necessary or add continuation pages.

40. (cont.) Description of environment and outbuilding. Expand box as necessary or add continuation pages.

41. (cont.) Description of primary resource. Expand box as necessary, or add continuation pages.

B Motors LLC. Brick, auto reapair/storage. Nondescript.

B. MOTORS LLC.
TEL: 314-925-8284
USED CAR SALES & AUTO REPAIR

MISSOURI DEPARTMENT OF NATURAL RESOURCES
STATE HISTORIC PRESERVATION OFFICE, P.O. Box 176, Jefferson City, MO 65102

ARCHITECTURAL/HISTORIC INVENTORY FORM

1. Survey no.	2. Survey name:
SLC-AS-047	Thematic Survey of Midcentury Modern Movement Nonresidential Architecture in St. Louis

3. County:	4. Address:
St. Louis [Independent City]	**5021F FYLER AV**
Alternate address if applicable	

5. City/State:	6. UTM:		or: LAT		7. Township/Range/Section:
St. Louis [Independent City], M			LONG:		T: R: S: N/A

8. Historic Name (if known):	9. Present/other name (if known):

10. Ownership:	11a. Historic Use (if known):	11b. Current Use:

HISTORICAL DATA

12. Construction date:	1948	15. Architect:	18. Previously surveyed? ☐ Cite survey name in box 22 cont. (page 3)
Major addition/alteration date:			
13. Significant date/period:			
		16. Builder/contractor:	19. On National Register? Cite nomination name in box 22 cont. (page 3)
14. Area(s) of significance:			
		17. Original or significant owner:	20. National Register eligible?
			Historic District Potential? ☐
21. History and significance on continuation page. ☐		22. Sources of information on continuation page. ☐	Name of Potential District?

ARCHITECTURAL INFORMATIO

23. Category of Property:	30. Roof Material:	37. Windows:
		Type:
24. Vernacular or property type:	31. Chimney placement:	Panes
Industrial/Warehouse		38. Acreage (rural):
25. Architectural style:	32. Structural system:	Visible from public road? ☐
Modern Movements		39. Changes: (describe in box 41 cont.)
26. Plan Shape:		☐ Addition Date(s)
	33. Exterior wall cladding:	☐ Altered Date(s):
27. Number of Stories:		☐ Moved Date(s):
	34. Foundation Material:	☐ Other Date(s)
		Endangered by:
28. No. of bays (1st floor)	35. Basement type:	40. No. outbuildings (describe in box 40 cont.):
29. Roof Type:	36. Front Porch Type:	41. Further description of building features and associated resources on continuation page. ☐

OTHER

42: Current Owner/address:	43. Inventory form prepared by (name):	44. Survey date:
EO LLC TOM KELLY		45. Date of revisions:
2014 BURLEWOOD DR	Additional Information/revisions by:	
ST LOUIS MO 63146		Survey Category: ☐ RLS ☐ ILS ☐ Significant Properties Lis

FOR SHPO USE:

Date entered in inventory:	Level of survey: ☐ reconnaissance ☐ intensive	Additional research? ☐ yes ☐ no
National Register Status: ☐ listed ☐ in listed district	Other:	
Name:		
☐ pending listing ☐ not eligible ☐ eligible(district) ☐ eligible (individually) ☐ not determined		

ARCHITECTURAL/HISTORIC INVENTORY FORM

5021F FYLER AV

LOCATION MAP (include north arrow):	SITE MAP/PLAN (include north arrow):

Insert photograph of primary structure on property:

Photo 1:	Photo 2:
Description:	Description:
Date: CD No.: Image No.	Date: CD No.: Image No.

Photographer:	
Main Photo:	Images2012\CompleteSurveyPhotos\FylerF5021.JPG

ARCHITECTURAL/HISTORIC INVENTORY FORM

5021F FYLER AV

21.(cont.) History:and significance. Expand box as necessary or add continuation pages.

22. (cont.) Sources of information. Expand box as necessary or add continuation pages.

40. (cont.) Description of environment and outbuilding. Expand box as necessary or add continuation pages.

41. (cont.) Description of primary resource. Expand box as necessary, or add continuation pages.

simply brick, no elaboration

30

MISSOURI DEPARTMENT OF NATURAL RESOURCES
STATE HISTORIC PRESERVATION OFFICE, P.O. Box 176, Jefferson City, MO 65102

ARCHITECTURAL/HISTORIC INVENTORY FORM

1. Survey no.	2. Survey name:
SLC-AS-047	Thematic Survey of Midcentury Modern Movement Nonresidential Architecture in St. Louis

3. County:	4. Address:
St. Louis [Independent City]	**5021R FYLER AV**
Alternate address if applicable	

5. City/State:	6. UTM:		or: LAT		7. Township/Range/Section:
St. Louis [Independent City], M			LONG:		T: R: S: N/A

8. Historic Name (if known):	9. Present/other name (if known):

10. Ownership:	11a. Historic Use (if known):	11b. Current Use:

HISTORICAL DATA

12. Construction date:	1951	15. Architect:	18. Previously surveyed? ☐ Cite survey name in box 22 cont. (page 3)
Major addition/alteration date:			
13. Significant date/period:			
		16. Builder/contractor:	19. On National Register? Cite nomination name in box 22 cont. (page 3)
14. Area(s) of significance:			
		17. Original or significant owner:	20. National Register eligible?
			Historic District Potential? ☐
21. History and significance on continuation page. ☐		22. Sources of information on continuation page. ☐	Name of Potential District?

ARCHITECTURAL INFORMATIO

23. Category of Property:	30. Roof Material:	37. Windows:
		Type:
24. Vernacular or property type:	31. Chimney placement:	Panes
Industrial/Warehouse		38. Acreage (rural):
25. Architectural style:	32. Structural system:	Visible from public road? ☐
Modern Movements		39. Changes: (describe in box 41 cont.)
26. Plan Shape:		☐ Addition Date(s)
	33. Exterior wall cladding:	☐ Altered Date(s):
27. Number of Stories:		☐ Moved Date(s):
	34. Foundation Material:	☐ Other Date(s)
		Endangered by:
28. No. of bays (1st floor)	35. Basement type:	40. No. outbuildings (describe in box 40 cont.):
29. Roof Type:	36. Front Porch Type:	41. Further description of building features and associated resources on continuation page. ☐

OTHER

42: Current Owner/address:	43. Inventory form prepared by (name):	44. Survey date:
J & D ENTITIES LLC		
		45. Date of revisions:
5007 FYLER AVENUE	Additional Information/revisions by:	
ST LOUIS MO 63139		Survey Category:
FOR SHPO USE:		☐ RLS ☐ ILS ☐ Significant Properties Lis

Date entered in inventory:		Level of survey: ☐ reconnaissance ☐ intensive	Additional research? ☐ yes ☐ no
National Register Status: ☐ listed ☐ in listed district		Other:	
Name:			
☐ pending listing ☐ not eligible			
☐ eligible(district) ☐ eligible (individually)			
☐ not determined			

ARCHITECTURAL/HISTORIC INVENTORY FORM

5021R FYLER AV

LOCATION MAP (include north arrow):	SITE MAP/PLAN (include north arrow):

Insert photograph of primary structure on property:

Photo 1:	Photo 2:
Description:	Description:
Date: CD No.: Image No.	Date: CD No.: Image No.

Photographer:	
Main Photo:	Images2012\CompleteSurveyPhotos\FylerR5021.JPG

5021R FYLER AV

21.(cont.) History:and significance. Expand box as necessary or add continuation pages.

22. (cont.) Sources of information. Expand box as necessary or add continuation pages.

40. (cont.) Description of environment and outbuilding. Expand box as necessary or add continuation pages.

41. (cont.) Description of primary resource. Expand box as necessary, or add continuation pages.

Horizontal emphasis, ribbon windows, concrete canopy over entry. Front windows have been replaced. Side windows have been blocked in. 1-story.

MISSOURI DEPARTMENT OF NATURAL RESOURCES
STATE HISTORIC PRESERVATION OFFICE, P.O. Box 176, Jefferson City, MO 65102

ARCHITECTURAL/HISTORIC INVENTORY FORM

1. Survey no.	2. Survey name:
SLC-AS-047	Thematic Survey of Midcentury Modern Movement Nonresidential Architecture in St. Louis

3. County:	4. Address:
St. Louis [Independent City]	**5049 FYLER AV**
Alternate address if applicable	

5. City/State:	6. UTM:		or: LAT		7. Township/Range/Section:
St. Louis [Independent City], M			LONG:		T: R: S: N/A

8. Historic Name (if known):	9. Present/other name (if known):

10. Ownership:	11a. Historic Use (if known):	11b. Current Use:

HISTORICAL DATA

12. Construction date:	1949	15. Architect:	18. Previously surveyed? ☐ Cite survey name in box 22 cont. (page 3)
Major addition/alteration date:			
13. Significant date/period:			
		16. Builder/contractor:	19. On National Register? Cite nomination name in box 22 cont. (page 3)
14. Area(s) of significance:			
		17. Original or significant owner:	20. National Register eligible?
			Historic District Potential? ☐
21. History and significance on continuation page. ☐		22. Sources of information on continuation page. ☐	Name of Potential District?

ARCHITECTURAL INFORMATIO

23. Category of Property:	30. Roof Material:	37. Windows:	
		Type:	
24. Vernacular or property type:	31. Chimney placement:	Panes	
Industrial/Warehouse		38. Acreage (rural):	
25. Architectural style:	32. Structural system:	Visible from public road? ☐	
Modern Movements		39. Changes: (describe in box 41 cont.)	
26. Plan Shape:		☐ Addition	Date(s)
	33. Exterior wall cladding:	☐ Altered	Date(s):
27. Number of Stories:		☐ Moved	Date(s):
	34. Foundation Material:	☐ Other	Date(s)
		Endangered by:	
28. No. of bays (1st floor)	35. Basement type:	40. No. outbuildings (describe in box 40 cont.):	
29. Roof Type:	36. Front Porch Type:	41. Further description of building features and associated resources on continuation page. ☐	

OTHER

42: Current Owner/address:	43. Inventory form prepared by (name):	44. Survey date:
DUBINSKY, MELVIN TRS & ETAL C/O ALAN J PERVIL		45. Date of revisions:
720 OLIVE ST STE 1701	Additional Information/revisions by:	
ST LOUIS MO 63101		Survey Category: ☐ RLS ☐ ILS ☐ Significant Properties Lis

FOR SHPO USE:

Date entered in inventory:	Level of survey: ☐ reconnaissance ☐ intensive	Additional research? ☐ yes ☐ no
National Register Status: ☐ listed ☐ in listed district	Other:	
Name:		
☐ pending listing ☐ not eligible ☐ eligible(district) ☐ eligible (individually) ☐ not determined		

ARCHITECTURAL/HISTORIC INVENTORY FORM

5049 FYLER AV

LOCATION MAP (include north arrow):	SITE MAP/PLAN (include north arrow):

Insert photograph of primary structure on property:

Photo 1:	Photo 2:
Description:	Description:
Date: CD No.: Image No.	Date: CD No.: Image No.

Photographer:	
Main Photo:	Images2012\CompleteSurveyPhotos\Fyler5049.jpg

ARCHITECTURAL/HISTORIC INVENTORY FORM

5049 FYLER AV

21.(cont.) History:and significance. Expand box as necessary or add continuation pages.

22. (cont.) Sources of information. Expand box as necessary or add continuation pages.

40. (cont.) Description of environment and outbuilding. Expand box as necessary or add continuation pages.

41. (cont.) Description of primary resource. Expand box as necessary, or add continuation pages.

non-descript one-story warehouse.

LEASED
FRIEDMAN
AVAILABLE
367-2800

MISSOURI DEPARTMENT OF NATURAL RESOURCES
STATE HISTORIC PRESERVATION OFFICE, P.O. Box 176, Jefferson City, MO 65102

ARCHITECTURAL/HISTORIC INVENTORY FORM

1. Survey no.	2. Survey name:
SLC-AS-047	Thematic Survey of Midcentury Modern Movement Nonresidential Architecture in St. Louis

3. County:	4. Address:
St. Louis [Independent City]	**5280 FYLER AV**
Alternate address if applicable	

5. City/State:	6. UTM:		or: LAT		7. Township/Range/Section:
St. Louis [Independent City], M			LONG:		T: R: S: N/A

8. Historic Name (if known):	9. Present/other name (if known):

10. Ownership:	11a. Historic Use (if known):	11b. Current Use:

HISTORICAL DATA

12. Construction date:	1953	15. Architect:	18. Previously surveyed? ☐ Cite survey name in box 22 cont. (page 3)
Major addition/alteration date:			
13. Significant date/period:			
		16. Builder/contractor:	19. On National Register? Cite nomination name in box 22 cont. (page 3)
14. Area(s) of significance:			
		17. Original or significant owner:	20. National Register eligible?
			Historic District Potential? ☐
21. History and significance on continuation page. ☐		22. Sources of information on continuation page. ☐	Name of Potential District?

ARCHITECTURAL INFORMATIO

23. Category of Property:	30. Roof Material:	37. Windows:
		Type:
24. Vernacular or property type:	31. Chimney placement:	Panes
1-Story Commercial		38. Acreage (rural):
25. Architectural style:	32. Structural system:	Visible from public road? ☐
Modern Movements		39. Changes: (describe in box 41 cont.)
26. Plan Shape:		☐ Addition Date(s)
	33. Exterior wall cladding:	☐ Altered Date(s):
27. Number of Stories:		☐ Moved Date(s):
	34. Foundation Material:	☐ Other Date(s)
		Endangered by:
28. No. of bays (1st floor)	35. Basement type:	40. No. outbuildings (describe in box 40 cont.):
29. Roof Type:	36. Front Porch Type:	41. Further description of building features and associated resources on continuation page. ☐

OTHER

42: Current Owner/address:	43. Inventory form prepared by (name):	44. Survey date:
KNIGHT, GARY L		
		45. Date of revisions:
11662 GRAVOIS RD #8597	Additional Information/revisions by:	
ST LOUIS MO 63126		Survey Category:
FOR SHPO USE:		☐ RLS ☐ ILS ☐ Significant Properties Lis

Date entered in inventory:	Level of survey: ☐ reconnaissance ☐ intensive	Additional research? ☐ yes ☐ no
National Register Status: ☐ listed ☐ in listed district	Other:	
Name:		
☐ pending listing ☐ not eligible		
☐ eligible(district) ☐ eligible (individually)		
☐ not determined		

ARCHITECTURAL/HISTORIC INVENTORY FORM

5280 FYLER AV

LOCATION MAP (include north arrow):	SITE MAP/PLAN (include north arrow):

Insert photograph of primary structure on property:

Photo 1:	Photo 2:
Description:	Description:
Date: CD No.: Image No.	Date: CD No.: Image No.

Photographer:	
Main Photo:	Images2012\CompleteSurveyPhotos\Fyler5280.jpg

5280 FYLER AV

21.(cont.) History:and significance. Expand box as necessary or add continuation pages.

22. (cont.) Sources of information. Expand box as necessary or add continuation pages.

40. (cont.) Description of environment and outbuilding. Expand box as necessary or add continuation pages.

41. (cont.) Description of primary resource. Expand box as necessary, or add continuation pages.

Brick with cast concrete detailing. Front façade has two large square panel details surrounded by cast concrete detail. Ribbon windows on west façade. Muttropiltan Pet Grooming.

COMING SOON
PET GROOMING
Doggy Daycare
314-647-7911

MISSOURI DEPARTMENT OF NATURAL RESOURCES
STATE HISTORIC PRESERVATION OFFICE, P.O. Box 176, Jefferson City, MO 65102

ARCHITECTURAL/HISTORIC INVENTORY FORM

1. Survey no.	2. Survey name:
SLC-AS-047	Thematic Survey of Midcentury Modern Movement Nonresidential Architecture in St. Louis

3. County:	4. Address:
St. Louis [Independent City]	**5403-5 FYLER AV**
Alternate address if applicable	

5. City/State:	6. UTM:		or: LAT		7. Township/Range/Section:
St. Louis [Independent City], M			LONG:		T: R: S: N/A

8. Historic Name (if known):	9. Present/other name (if known):

10. Ownership:	11a. Historic Use (if known):	11b. Current Use:

HISTORICAL DATA

12. Construction date:	1952	15. Architect:	18. Previously surveyed? ☐ Cite survey name in box 22 cont. (page 3)
Major addition/alteration date:			
13. Significant date/period:			
		16. Builder/contractor:	19. On National Register? Cite nomination name in box 22 cont. (page 3)
14. Area(s) of significance:			
		17. Original or significant owner:	20. National Register eligible?
			Historic District Potential? ☐
21. History and significance on continuation page. ☐		22. Sources of information on continuation page. ☐	Name of Potential District?

ARCHITECTURAL INFORMATIO

23. Category of Property:	30. Roof Material:	37. Windows: Type:
24. Vernacular or property type:	31. Chimney placement:	Panes
1-Story Commercial		38. Acreage (rural): Visible from public road? ☐
25. Architectural style:	32. Structural system:	
Modern Movements		39. Changes: (describe in box 41 cont.)
26. Plan Shape:		☐ Addition Date(s)
	33. Exterior wall cladding:	☐ Altered Date(s):
27. Number of Stories:		☐ Moved Date(s):
	34. Foundation Material:	☐ Other Date(s)
		Endangered by:
28. No. of bays (1st floor)	35. Basement type:	40. No. outbuildings (describe in box 40 cont.):
29. Roof Type:	36. Front Porch Type:	41. Further description of building features and associated resources on continuation page. ☐

OTHER

42: Current Owner/address:	43. Inventory form prepared by (name):	44. Survey date:
JENNEWEIN, NORMAN C & DOROTHY M		
		45. Date of revisions:
10622 VILLAGE OF LAVINIA CT	Additional Information/revisions by:	
ST LOUIS MO 631236000		Survey Category: ☐ RLS ☐ ILS ☐ Significant Properties Lis

FOR SHPO USE:

Date entered in inventory:	Level of survey: ☐ reconnaissance ☐ intensive	Additional research? ☐ yes ☐ no
National Register Status: ☐ listed ☐ in listed district	Other:	
Name:		
☐ pending listing ☐ not eligible		
☐ eligible(district) ☐ eligible (individually)		
☐ not determined		

ARCHITECTURAL/HISTORIC INVENTORY FORM

5403-5 FYLER AV

LOCATION MAP (include north arrow):	SITE MAP/PLAN (include north arrow):

Insert photograph of primary structure on property:

Photo 1:	Photo 2:
Description:	Description:
Date: CD No.: Image No.	Date: CD No.: Image No.

Photographer:	
Main Photo:	Images2012\CompleteSurveyPhotos\Fyler5403.jpg

5403-5 FYLER AV

21.(cont.) History:and significance. Expand box as necessary or add continuation pages.

22. (cont.) Sources of information. Expand box as necessary or add continuation pages.

40. (cont.) Description of environment and outbuilding. Expand box as necessary or add continuation pages.

41. (cont.) Description of primary resource. Expand box as necessary, or add continuation pages.

Red brick. Metal and glass storefront system. Wrap around windows on southeast corner. Brick bulkhead.

MISSOURI DEPARTMENT OF NATURAL RESOURCES
STATE HISTORIC PRESERVATION OFFICE, P.O. Box 176, Jefferson City, MO 65102

ARCHITECTURAL/HISTORIC INVENTORY FORM

1. Survey no.	2. Survey name:
SLC-AS-047	Thematic Survey of Midcentury Modern Movement Nonresidential Architecture in St. Louis

3. County:	4. Address:
St. Louis [Independent City]	**6501 FYLER AV**
Alternate address if applicable	

5. City/State:	6. UTM:		or: LAT		7. Township/Range/Section:
St. Louis [Independent City], M			LONG:		T: R: S: N/A

8. Historic Name (if known):	9. Present/other name (if known):

10. Ownership:	11a. Historic Use (if known):	11b. Current Use:

HISTORICAL DATA

12. Construction date:	1953	15. Architect:	18. Previously surveyed? ☐ Cite survey name in box 22 cont. (page 3)
Major addition/alteration date:			
13. Significant date/period:			
		16. Builder/contractor:	19. On National Register? Cite nomination name in box 22 cont. (page 3)
14. Area(s) of significance:			
		17. Original or significant owner:	20. National Register eligible?
			Historic District Potential? ☐
21. History and significance on continuation page. ☐		22. Sources of information on continuation page. ☐	Name of Potential District?

ARCHITECTURAL INFORMATIO

23. Category of Property:	30. Roof Material:	37. Windows:
		Type:
24. Vernacular or property type:	31. Chimney placement:	Panes
Gas Station		38. Acreage (rural):
25. Architectural style:	32. Structural system:	Visible from public road? ☐
Modern Movements		39. Changes: (describe in box 41 cont.)
26. Plan Shape:		☐ Addition Date(s)
	33. Exterior wall cladding:	☐ Altered Date(s):
27. Number of Stories:		☐ Moved Date(s):
	34. Foundation Material:	☐ Other Date(s)
		Endangered by:
28. No. of bays (1st floor)	35. Basement type:	40. No. outbuildings (describe in box 40 cont.):
29. Roof Type:	36. Front Porch Type:	41. Further description of building features and associated resources on continuation page. ☐

OTHER

42: Current Owner/address:	43. Inventory form prepared by (name):	44. Survey date:
JTA PROPERTIES LLC		
		45. Date of revisions:
7815 SOMERWORTH CT	Additional Information/revisions by:	
ST LOUIS MO 63119		Survey Category: ☐ RLS ☐ ILS ☐ Significant Properties Lis

FOR SHPO USE:

Date entered in inventory:	Level of survey: ☐ reconnaissance ☐ intensive	Additional research? ☐ yes ☐ no
National Register Status: ☐ listed ☐ in listed district	Other:	
Name:		
☐ pending listing ☐ not eligible		
☐ eligible(district) ☐ eligible (individually)		
☐ not determined		

ARCHITECTURAL/HISTORIC INVENTORY FORM

6501 FYLER AV

LOCATION MAP (include north arrow):	SITE MAP/PLAN (include north arrow):

Insert photograph of primary structure on property:

Photo 1:	Photo 2:
Description:	Description:
Date: CD No.: Image No.	Date: CD No.: Image No.

Photographer:	
Main Photo:	Images2012\CompleteSurveyPhotos\Fyler6501.jpg

6501 FYLER AV

21.(cont.) History:and significance. Expand box as necessary or add continuation pages.

22. (cont.) Sources of information. Expand box as necessary or add continuation pages.

40. (cont.) Description of environment and outbuilding. Expand box as necessary or add continuation pages.

41. (cont.) Description of primary resource. Expand box as necessary, or add continuation pages.

Fyler Auto Repair. Hipped roof with cross gable (front facing). Two bay garage.

Fyler Auto Repair
EMISSIONS
FYLER AUTO REPAIR
544-5995
76
PH.

MISSOURI DEPARTMENT OF NATURAL RESOURCES
STATE HISTORIC PRESERVATION OFFICE, P.O. Box 176, Jefferson City, MO 65102

ARCHITECTURAL/HISTORIC INVENTORY FORM

1. Survey no.	SLC-AS-047-0063
2. Survey name:	Thematic Survey of Midcentury Modern Movement Nonresidential Architecture in St. Louis
3. County:	St. Louis [Independent City]
4. Address:	**6700 FYLER AV**
Alternate address if applicable	
5. City/State:	St. Louis [Independent City], M
6. UTM:	or: LAT 38:36:11.81 LONG: 90:18:14.86
7. Township/Range/Section:	T: R: S: N/A
8. Historic Name (if known):	Undetermined
9. Present/other name (if known):	Timothy Lutheran Church
10. Ownership:	Private
11a. Historic Use (if known):	Religion
11b. Current Use:	

HISTORICAL DATA

12. Construction date:	1948
Major addition/alteration date:	N/A
13. Significant date/period:	1948
14. Area(s) of significance:	To be determined
15. Architect:	Undetermined
16. Builder/contractor:	Undetermined
17. Original or significant owner:	Undetermined
18. Previously surveyed? ☐ Cite survey name in box 22 cont. (page 3)	
19. On National Register? Cite nomination name in box 22 cont. (page 3)	
20. National Register eligible?	Not determined
Historic District Potential?	☐
Name of Potential District?	
21. History and significance on continuation page.	☐
22. Sources of information on continuation page.	☐

ARCHITECTURAL INFORMATIO

23. Category of Property:	Building
24. Vernacular or property type:	Church
25. Architectural style:	Modern/ Neo-Expressionist
26. Plan Shape:	Irregular
27. Number of Stories:	2 Stories
28. No. of bays (1st floor)	4
29. Roof Type:	Low Gable
30. Roof Material:	Undetermined
31. Chimney placement:	None
32. Structural system:	Undetermined
33. Exterior wall cladding:	Brick
34. Foundation Material:	Concrete
35. Basement type:	Undetermined
36. Front Porch Type:	N/A
37. Windows:	Historic
Type:	Fixed
Panes	1/1, lower pane is awning
38. Acreage (rural):	
Visible from public road?	☑
39. Changes: (describe in box 41 cont.)	
☐ Addition	Date(s)
☐ Altered	Date(s):
☐ Moved	Date(s):
☐ Other	Date(s)
Endangered by:	
40. No. outbuildings (describe in box 40 cont.):	0
41. Further description of building features and associated resources on continuation page.	☑

OTHER

42: Current Owner/address:	TIMOTHY EVANGELICAL LUTHERAN
43. Inventory form prepared by (name):	Patience Stuart Peter Meijer Architect, PC
Additional Information/revisions by:	Betsy Bradley Cultural Resources Office
44. Survey date:	
45. Date of revisions:	
Survey Category:	☑ RLS ☐ ILS ☐ Significant Properties Lis

FOR SHPO USE:

Date entered in inventory:	
Level of survey:	☐ reconnaissance ☐ intensive
Additional research?	☐ yes ☐ no
National Register Status:	☐ listed ☐ in listed district
Name:	
☐ pending listing	☐ not eligible
☐ eligible(district)	☐ eligible (individually)
☐ not determined	
Other:	

ARCHITECTURAL/HISTORIC INVENTORY FORM

6700 FYLER AV

LOCATION MAP (include north arrow):	SITE MAP/PLAN (include north arrow):

Insert photograph of primary structure on property:

Photo 1:	Photo 2:
Description:	Description:
Looking southwest at building.	
Date: CD No.: Image No.	Date: CD No.: Image No.

Photographer:	PMA
Main Photo:	Images2012\6700 FYLER AV.JPG

6700 FYLER AV

21.(cont.) History:and significance. Expand box as necessary or add continuation pages.

22. (cont.) Sources of information. Expand box as necessary or add continuation pages.

No building permits were found for this property.

40. (cont.) Description of environment and outbuilding. Expand box as necessary or add continuation pages.

41. (cont.) Description of primary resource. Expand box as necessary, or add continuation pages.

The main portion of this church building has a concrete foundation and low gable roof. The primary façade is recessed slightly. Processional stairs lead to the main entry, which is covered by a concrete wave portico supported by rectangular columns, and punctuated with a decorative cross affixed to the top of the portico. The upper portion of the façade has seven full-height slit vertical windows. The building has a brick tower with voided square brickwork and precast concrete ornamentation and cross. The secondary façades have voided brickwork and evenly distributed bays of windows in pairs and triplets, larger fixed panes with lower awnings.

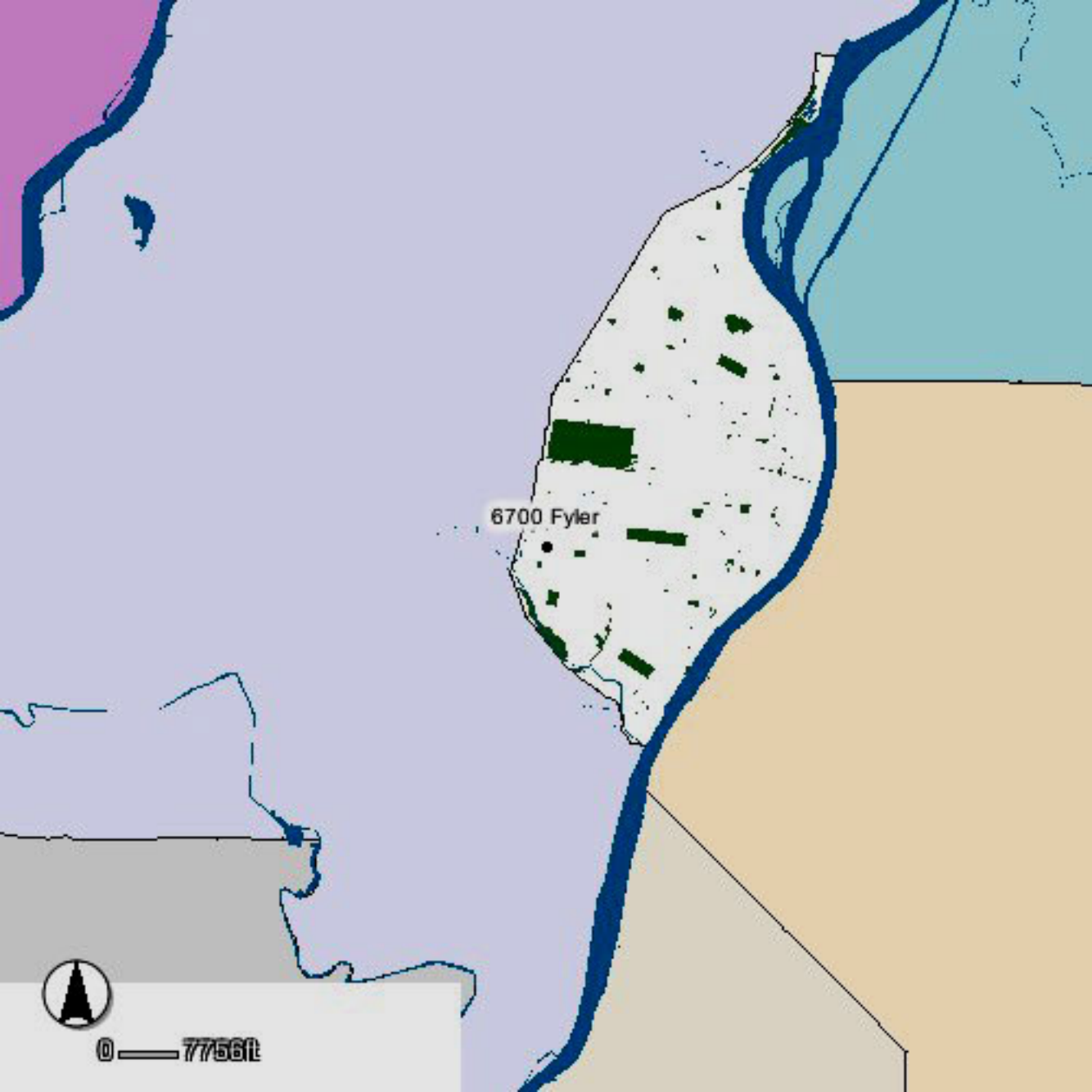
6700 Fyler
0
7756ft

FYLER AVE
6700 Fyler
IVANHOE AVE
0
24ft

MISSOURI DEPARTMENT OF NATURAL RESOURCES
STATE HISTORIC PRESERVATION OFFICE, P.O. Box 176, Jefferson City, MO 65102

ARCHITECTURAL/HISTORIC INVENTORY FORM

1. Survey no.	2. Survey name:
SLC-AS-047	Thematic Survey of Midcentury Modern Movement Nonresidential Architecture in St. Louis

3. County:	4. Address:
St. Louis [Independent City]	**6722 FYLER AV**
Alternate address if applicable	

5. City/State:	6. UTM:		or: LAT		7. Township/Range/Section:
St. Louis [Independent City], M			LONG:		T: R: S: N/A

8. Historic Name (if known):	9. Present/other name (if known):

10. Ownership:	11a. Historic Use (if known):	11b. Current Use:

HISTORICAL DATA

12. Construction date:	1959	15. Architect:	18. Previously surveyed? ☐ Cite survey name in box 22 cont. (page 3)
Major addition/alteration date:			
13. Significant date/period:			
		16. Builder/contractor:	19. On National Register? Cite nomination name in box 22 cont. (page 3)
14. Area(s) of significance:			
		17. Original or significant owner:	20. National Register eligible?
			Historic District Potential? ☐
21. History and significance on continuation page. ☐		22. Sources of information on continuation page. ☐	Name of Potential District?

ARCHITECTURAL INFORMATIO

23. Category of Property:	30. Roof Material:	37. Windows:	
		Type:	
24. Vernacular or property type:	31. Chimney placement:	Panes	
Church		38. Acreage (rural):	
25. Architectural style:	32. Structural system:	Visible from public road? ☐	
Modern Movements		39. Changes: (describe in box 41 cont.)	
26. Plan Shape:		☐ Addition	Date(s)
	33. Exterior wall cladding:	☐ Altered	Date(s):
27. Number of Stories:		☐ Moved	Date(s):
	34. Foundation Material:	☐ Other	Date(s)
		Endangered by:	
28. No. of bays (1st floor)	35. Basement type:	40. No. outbuildings (describe in box 40 cont.):	
29. Roof Type:	36. Front Porch Type:	41. Further description of building features and associated resources on continuation page. ☐	

OTHER

42: Current Owner/address:	43. Inventory form prepared by (name):	44. Survey date:
TIMOTHY EVANG LUTH CH		
		45. Date of revisions:
6704 FYLER AV	Additional Information/revisions by:	
ST LOUIS MO 63139		Survey Category:
FOR SHPO USE:		☐ RLS ☐ ILS ☐ Significant Properties Lis

Date entered in inventory:		Level of survey: ☐ reconnaissance ☐ intensive	Additional research? ☐ yes ☐ no
National Register Status: ☐ listed ☐ in listed district		Other:	
Name:			
☐ pending listing ☐ not eligible			
☐ eligible(district) ☐ eligible (individually)			
☐ not determined			

ARCHITECTURAL/HISTORIC INVENTORY FORM

6722 FYLER AV

LOCATION MAP (include north arrow):	SITE MAP/PLAN (include north arrow):

Insert photograph of primary structure on property:

Photo 1:	Photo 2:
Description:	Description:
Date: CD No.: Image No.	Date: CD No.: Image No.

Photographer:	
Main Photo:	Images2012\CompleteSurveyPhotos\Fyler6722.jpg

6722 FYLER AV

21.(cont.) History:and significance. Expand box as necessary or add continuation pages.

22. (cont.) Sources of information. Expand box as necessary or add continuation pages.

40. (cont.) Description of environment and outbuilding. Expand box as necessary or add continuation pages.

41. (cont.) Description of primary resource. Expand box as necessary, or add continuation pages.

Timothy Lutheran School. Architectural salvage front entry? EIFS on east side. Building appears to be heavily modified.

TIMOTHY
LUTHERAN SCHOOL
WORD OF LIFE
LUTHERAN SCHOOL

MISSOURI DEPARTMENT OF NATURAL RESOURCES
STATE HISTORIC PRESERVATION OFFICE, P.O. Box 176, Jefferson City, MO 65102

ARCHITECTURAL/HISTORIC INVENTORY FORM

1. Survey no.	2. Survey name:
SLC-AS-047	Thematic Survey of Midcentury Modern Movement Nonresidential Architecture in St. Louis

3. County:	4. Address:
St. Louis [Independent City]	**7047-9 FYLER AV**
Alternate address if applicable	

5. City/State:	6. UTM:		or: LAT		7. Township/Range/Section:
St. Louis [Independent City], M			LONG:		T: R: S: N/A

8. Historic Name (if known):	9. Present/other name (if known):

10. Ownership:	11a. Historic Use (if known):	11b. Current Use:

HISTORICAL DATA

12. Construction date:	1959	15. Architect:	18. Previously surveyed? ☐ Cite survey name in box 22 cont. (page 3)
Major addition/alteration date:	1985		
13. Significant date/period:			
		16. Builder/contractor:	19. On National Register? Cite nomination name in box 22 cont. (page 3)
14. Area(s) of significance:			
		17. Original or significant owner:	20. National Register eligible?
			Historic District Potential? ☐
21. History and significance on continuation page. ☐		22. Sources of information on continuation page. ☐	Name of Potential District?

ARCHITECTURAL INFORMATIO

23. Category of Property:	30. Roof Material:	37. Windows: Type:
24. Vernacular or property type:	31. Chimney placement:	Panes
Other-Note in Comments		38. Acreage (rural): Visible from public road? ☐
25. Architectural style:	32. Structural system:	
Modern Movements		39. Changes: (describe in box 41 cont.)
26. Plan Shape:		☐ Addition Date(s)
	33. Exterior wall cladding:	☐ Altered Date(s):
27. Number of Stories:		☐ Moved Date(s):
	34. Foundation Material:	☐ Other Date(s)
		Endangered by:
28. No. of bays (1st floor)	35. Basement type:	40. No. outbuildings (describe in box 40 cont.):
29. Roof Type:	36. Front Porch Type:	41. Further description of building features and associated resources on continuation page. ☐

OTHER

42: Current Owner/address:	43. Inventory form prepared by (name):	44. Survey date:
BURLINGTON NORTHERN RAILROAD CO PROP TAX DEPT-AOB-2		45. Date of revisions:
2500 LOU MENK DR	Additional Information/revisions by:	
FORT WORTH TX 761312828		Survey Category: ☐ RLS ☐ ILS ☐ Significant Properties Lis

FOR SHPO USE:

Date entered in inventory:	Level of survey: ☐ reconnaissance ☐ intensive	Additional research? ☐ yes ☐ no
National Register Status: ☐ listed ☐ in listed district	Other:	
Name:		
☐ pending listing ☐ not eligible		
☐ eligible(district) ☐ eligible (individually)		
☐ not determined		

ARCHITECTURAL/HISTORIC INVENTORY FORM

7047-9 FYLER AV

LOCATION MAP (include north arrow):	SITE MAP/PLAN (include north arrow):

Insert photograph of primary structure on property:

Photo 1:	Photo 2:
Description:	Description:
Date: CD No.: Image No.	Date: CD No.: Image No.

Photographer:	
Main Photo:	Images2012\CompleteSurveyPhotos\Fyler7047.jpg

7047-9 FYLER AV

21.(cont.) History:and significance. Expand box as necessary or add continuation pages.

22. (cont.) Sources of information. Expand box as necessary or add continuation pages.

40. (cont.) Description of environment and outbuilding. Expand box as necessary or add continuation pages.

41. (cont.) Description of primary resource. Expand box as necessary, or add continuation pages.

small utility shed.

MISSOURI DEPARTMENT OF NATURAL RESOURCES
STATE HISTORIC PRESERVATION OFFICE, P.O. Box 176, Jefferson City, MO 65102

ARCHITECTURAL/HISTORIC INVENTORY FORM

1. Survey no.	2. Survey name:
SLC-AS-047	Thematic Survey of Midcentury Modern Movement Nonresidential Architecture in St. Louis

3. County:	4. Address:
St. Louis [Independent City]	**4220 GANNETT ST**
Alternate address if applicable	

5. City/State:	6. UTM:		or: LAT		7. Township/Range/Section:
St. Louis [Independent City], M			LONG:		T: R: S: N/A

8. Historic Name (if known):	9. Present/other name (if known):

10. Ownership:	11a. Historic Use (if known):	11b. Current Use:

HISTORICAL DATA

12. Construction date:	1952	15. Architect:	18. Previously surveyed? ☐ Cite survey name in box 22 cont. (page 3)
Major addition/alteration date:			
13. Significant date/period:			
		16. Builder/contractor:	19. On National Register? Cite nomination name in box 22 cont. (page 3)
14. Area(s) of significance:			
		17. Original or significant owner:	20. National Register eligible?
			Historic District Potential? ☐
21. History and significance on continuation page. ☐		22. Sources of information on continuation page. ☐	Name of Potential District?

ARCHITECTURAL INFORMATIO

23. Category of Property:	30. Roof Material:	37. Windows:
		Type:
24. Vernacular or property type:	31. Chimney placement:	Panes
Industrial/Warehouse		38. Acreage (rural):
25. Architectural style:	32. Structural system:	Visible from public road? ☐
Modern Movements		39. Changes: (describe in box 41 cont.)
26. Plan Shape:		☐ Addition Date(s)
	33. Exterior wall cladding:	☐ Altered Date(s):
27. Number of Stories:		☐ Moved Date(s):
	34. Foundation Material:	☐ Other Date(s)
		Endangered by:
28. No. of bays (1st floor)	35. Basement type:	40. No. outbuildings (describe in box 40 cont.):
29. Roof Type:	36. Front Porch Type:	41. Further description of building features and associated resources on continuation page. ☐

OTHER

42: Current Owner/address:	43. Inventory form prepared by (name):	44. Survey date:
ROESCH, VICTOR C & BETTY		
		45. Date of revisions:
13457 TESSON FERRY RD APT 119	Additional Information/revisions by:	
ST LOUIS MO 63128		Survey Category:
FOR SHPO USE:		☐ RLS ☐ ILS ☐ Significant Properties Lis

Date entered in inventory:		Level of survey: ☐ reconnaissance ☐ intensive	Additional research? ☐ yes ☐ no
National Register Status: ☐ listed ☐ in listed district		Other:	
Name:			
☐ pending listing ☐ not eligible			
☐ eligible(district) ☐ eligible (individually)			
☐ not determined			

ARCHITECTURAL/HISTORIC INVENTORY FORM

4220 GANNETT ST

LOCATION MAP (include north arrow):	SITE MAP/PLAN (include north arrow):

Insert photograph of primary structure on property:

Photo 1:	Photo 2:
Description:	Description:
Date: CD No.: Image No.	Date: CD No.: Image No.

Photographer:	
Main Photo:	Images2012\CompleteSurveyPhotos\Gannett4220.JPG

ARCHITECTURAL/HISTORIC INVENTORY FORM

4220 GANNETT ST

21.(cont.) History:and significance. Expand box as necessary or add continuation pages.

22. (cont.) Sources of information. Expand box as necessary or add continuation pages.

40. (cont.) Description of environment and outbuilding. Expand box as necessary or add continuation pages.

41. (cont.) Description of primary resource. Expand box as necessary, or add continuation pages.

brick front on utilitarian building; annodized AL replacement entrance

ROESCH ALUMINUM PRODUCTS, INC.

MISSOURI DEPARTMENT OF NATURAL RESOURCES
STATE HISTORIC PRESERVATION OFFICE, P.O. Box 176, Jefferson City, MO 65102

ARCHITECTURAL/HISTORIC INVENTORY FORM

1. Survey no.	2. Survey name:
SLC-AS-047	Thematic Survey of Midcentury Modern Movement Nonresidential Architecture in St. Louis

3. County:	4. Address:
St. Louis [Independent City]	**501-13 GANO AV**
Alternate address if applicable	

5. City/State:	6. UTM:		or: LAT		7. Township/Range/Section:
St. Louis [Independent City], M			LONG:		T: R: S: N/A

8. Historic Name (if known):	9. Present/other name (if known):

10. Ownership:	11a. Historic Use (if known):	11b. Current Use:

HISTORICAL DATA

12. Construction date:	1963	15. Architect:	18. Previously surveyed? ☐ Cite survey name in box 22 cont. (page 3)
Major addition/alteration date:			
13. Significant date/period:			
		16. Builder/contractor:	19. On National Register? Cite nomination name in box 22 cont. (page 3)
14. Area(s) of significance:			
		17. Original or significant owner:	20. National Register eligible?
			Historic District Potential? ☐
21. History and significance on continuation page. ☐		22. Sources of information on continuation page. ☐	Name of Potential District?

ARCHITECTURAL INFORMATIO

23. Category of Property:	30. Roof Material:	37. Windows:
		Type:
24. Vernacular or property type:	31. Chimney placement:	Panes
Office in Front of Other Use		38. Acreage (rural):
25. Architectural style:	32. Structural system:	Visible from public road? ☐
Modern Movements		39. Changes: (describe in box 41 cont.)
26. Plan Shape:		☐ Addition Date(s)
	33. Exterior wall cladding:	☐ Altered Date(s):
27. Number of Stories:		☐ Moved Date(s):
	34. Foundation Material:	☐ Other Date(s)
		Endangered by:
28. No. of bays (1st floor)	35. Basement type:	40. No. outbuildings (describe in box 40 cont.):
29. Roof Type:	36. Front Porch Type:	41. Further description of building features and associated resources on continuation page. ☐

OTHER

42: Current Owner/address:	43. Inventory form prepared by (name):	44. Survey date:
MIDWEST PLATING CO INC		
		45. Date of revisions:
513-15 E GANO	Additional Information/revisions by:	
ST LOUIS MO 63147		Survey Category:
FOR SHPO USE:		☐ RLS ☐ ILS ☐ Significant Properties Lis

Date entered in inventory:	Level of survey: ☐ reconnaissance ☐ intensive	Additional research? ☐ yes ☐ no
National Register Status: ☐ listed ☐ in listed district	Other:	
Name:		
☐ pending listing ☐ not eligible		
☐ eligible(district) ☐ eligible (individually)		
☐ not determined		

ARCHITECTURAL/HISTORIC INVENTORY FORM

501-13 GANO AV

LOCATION MAP (include north arrow):	SITE MAP/PLAN (include north arrow):

Insert photograph of primary structure on property:

Photo 1:	Photo 2:
Description:	Description:
Date: CD No.: Image No.	Date: CD No.: Image No.

Photographer:	
Main Photo:	Images2012\CompleteSurveyPhotos\GanoE501.jpg

501-13 GANO AV

21.(cont.) History:and significance. Expand box as necessary or add continuation pages.

22. (cont.) Sources of information. Expand box as necessary or add continuation pages.

40. (cont.) Description of environment and outbuilding. Expand box as necessary or add continuation pages.

41. (cont.) Description of primary resource. Expand box as necessary, or add continuation pages.

Small brick office with narrow window openings. Large concrete block additions to rear and side.

MISSOURI DEPARTMENT OF NATURAL RESOURCES
STATE HISTORIC PRESERVATION OFFICE, P.O. Box 176, Jefferson City, MO 65102

ARCHITECTURAL/HISTORIC INVENTORY FORM

1. Survey no.	2. Survey name:
SLC-AS-047	Thematic Survey of Midcentury Modern Movement Nonresidential Architecture in St. Louis

3. County:	4. Address:
St. Louis [Independent City]	**901 N GARRISON AV**
Alternate address if applicable	

5. City/State:	6. UTM:		or: LAT		7. Township/Range/Section:
St. Louis [Independent City], M			LONG:		T: R: S: N/A

8. Historic Name (if known):	9. Present/other name (if known):

10. Ownership:	11a. Historic Use (if known):	11b. Current Use:

HISTORICAL DATA

12. Construction date:	1959	15. Architect:	18. Previously surveyed? ☐ Cite survey name in box 22 cont. (page 3)
Major addition/alteration date:			
13. Significant date/period:			
		16. Builder/contractor:	19. On National Register? Cite nomination name in box 22 cont. (page 3)
14. Area(s) of significance:			
		17. Original or significant owner:	20. National Register eligible?
			Historic District Potential? ☐
21. History and significance on continuation page. ☐		22. Sources of information on continuation page. ☐	Name of Potential District?

ARCHITECTURAL INFORMATIO

23. Category of Property:	30. Roof Material:	37. Windows: Type:
24. Vernacular or property type: Institutional/Organization	31. Chimney placement:	Panes
25. Architectural style: Modern Movements	32. Structural system:	38. Acreage (rural): Visible from public road? ☐
26. Plan Shape:		39. Changes: (describe in box 41 cont.) ☐ Addition Date(s)
	33. Exterior wall cladding:	☐ Altered Date(s):
27. Number of Stories:		☐ Moved Date(s):
	34. Foundation Material:	☐ Other Date(s)
		Endangered by:
28. No. of bays (1st floor)	35. Basement type:	40. No. outbuildings (describe in box 40 cont.):
29. Roof Type:	36. Front Porch Type:	41. Further description of building features and associated resources on continuation page. ☐

OTHER

42: Current Owner/address:	43. Inventory form prepared by (name):	44. Survey date:
DUBINSKY REALTY CO		45. Date of revisions:
625 S SKINKER BLVD APT 1503	Additional Information/revisions by:	
ST LOUIS MO 63105		Survey Category: ☐ RLS ☐ ILS ☐ Significant Properties Lis

FOR SHPO USE:

Date entered in inventory:	Level of survey: ☐ reconnaissance ☐ intensive	Additional research? ☐ yes ☐ no
National Register Status: ☐ listed ☐ in listed district	Other:	
Name:		
☐ pending listing ☐ not eligible		
☐ eligible(district) ☐ eligible (individually)		
☐ not determined		

ARCHITECTURAL/HISTORIC INVENTORY FORM

901 N GARRISON AV

LOCATION MAP (include north arrow):	SITE MAP/PLAN (include north arrow):

Insert photograph of primary structure on property:

Photo 1:	Photo 2:
Description:	Description:
Date: CD No.: Image No.	Date: CD No.: Image No.

Photographer:	
Main Photo:	Images2012\CompleteSurveyPhotos\GarrisonN901.JPG

901 N GARRISON AV

21.(cont.) History:and significance. Expand box as necessary or add continuation pages.

22. (cont.) Sources of information. Expand box as necessary or add continuation pages.

40. (cont.) Description of environment and outbuilding. Expand box as necessary or add continuation pages.

41. (cont.) Description of primary resource. Expand box as necessary, or add continuation pages.

Post Offfice

901
UNITED STATES
POST OFFICE
JORDAN W. CHAMBERS
STATION
ST. LOUIS, MO. 63106

MISSOURI DEPARTMENT OF NATURAL RESOURCES
STATE HISTORIC PRESERVATION OFFICE, P.O. Box 176, Jefferson City, MO 65102

ARCHITECTURAL/HISTORIC INVENTORY FORM

1. Survey no.	2. Survey name:
SLC-AS-047	Thematic Survey of Midcentury Modern Movement Nonresidential Architecture in St. Louis

3. County:	4. Address:
St. Louis [Independent City]	**4101 GERALDINE AV**
Alternate address if applicable	

5. City/State:	6. UTM:		or: LAT		7. Township/Range/Section:
St. Louis [Independent City], M			LONG:		T: R: S: N/A

8. Historic Name (if known):	9. Present/other name (if known):

10. Ownership:	11a. Historic Use (if known):	11b. Current Use:

HISTORICAL DATA

12. Construction date:	1953	15. Architect:	18. Previously surveyed? ☐ Cite survey name in box 22 cont. (page 3)
Major addition/alteration date:			
13. Significant date/period:			
		16. Builder/contractor:	19. On National Register? Cite nomination name in box 22 cont. (page 3)
14. Area(s) of significance:			
		17. Original or significant owner:	20. National Register eligible?
			Historic District Potential? ☐
21. History and significance on continuation page. ☐		22. Sources of information on continuation page. ☐	Name of Potential District?

ARCHITECTURAL INFORMATIO

23. Category of Property:	30. Roof Material:	37. Windows:
		Type:
24. Vernacular or property type:	31. Chimney placement:	Panes
Industrial/Warehouse		38. Acreage (rural):
25. Architectural style:	32. Structural system:	Visible from public road? ☐
Modern Movements		39. Changes: (describe in box 41 cont.)
26. Plan Shape:		☐ Addition Date(s)
	33. Exterior wall cladding:	☐ Altered Date(s):
27. Number of Stories:		☐ Moved Date(s):
	34. Foundation Material:	☐ Other Date(s)
		Endangered by:
28. No. of bays (1st floor)	35. Basement type:	40. No. outbuildings (describe in box 40 cont.):
29. Roof Type:	36. Front Porch Type:	41. Further description of building features and associated resources on continuation page. ☐

OTHER

42: Current Owner/address:	43. Inventory form prepared by (name):	44. Survey date:
THE MIDWEST'S BEST PRODUCE CO		
		45. Date of revisions:
4101 GERALDINE AVE	Additional Information/revisions by:	
ST LOUIS MO 63115		Survey Category: ☐ RLS ☐ ILS ☐ Significant Properties Lis

FOR SHPO USE:

Date entered in inventory:	Level of survey: ☐ reconnaissance ☐ intensive	Additional research? ☐ yes ☐ no
National Register Status: ☐ listed ☐ in listed district	Other:	
Name:		
☐ pending listing ☐ not eligible		
☐ eligible(district) ☐ eligible (individually)		
☐ not determined		

ARCHITECTURAL/HISTORIC INVENTORY FORM

4101 GERALDINE AV

LOCATION MAP (include north arrow):	SITE MAP/PLAN (include north arrow):

Insert photograph of primary structure on property:

Photo 1:	Photo 2:
Description:	Description:
Date: CD No.: Image No.	Date: CD No.: Image No.

Photographer:	
Main Photo:	Images2012\CompleteSurveyPhotos\Geraldine4101.JPG

4101 GERALDINE AV

21.(cont.) History:and significance. Expand box as necessary or add continuation pages.

22. (cont.) Sources of information. Expand box as necessary or add continuation pages.

40. (cont.) Description of environment and outbuilding. Expand box as necessary or add continuation pages.

41. (cont.) Description of primary resource. Expand box as necessary, or add continuation pages.

Red brick with blonde brick details. Office next to loading bay.

MISSOURI DEPARTMENT OF NATURAL RESOURCES
STATE HISTORIC PRESERVATION OFFICE, P.O. Box 176, Jefferson City, MO 65102

ARCHITECTURAL/HISTORIC INVENTORY FORM

1. Survey no.	2. Survey name:
SLC-AS-047	Thematic Survey of Midcentury Modern Movement Nonresidential Architecture in St. Louis

3. County:	4. Address:
St. Louis [Independent City]	**4330 GERALDINE AV**
Alternate address if applicable	

5. City/State:	6. UTM:		or: LAT		7. Township/Range/Section:
St. Louis [Independent City], M			LONG:		T: R: S: N/A

8. Historic Name (if known):	9. Present/other name (if known):

10. Ownership:	11a. Historic Use (if known):	11b. Current Use:

HISTORICAL DATA

12. Construction date:	1946	15. Architect:	18. Previously surveyed? ☐ Cite survey name in box 22 cont. (page 3)
Major addition/alteration date:	1968		
13. Significant date/period:			
		16. Builder/contractor:	19. On National Register? Cite nomination name in box 22 cont. (page 3)
14. Area(s) of significance:			
		17. Original or significant owner:	20. National Register eligible?
			Historic District Potential? ☐
21. History and significance on continuation page. ☐		22. Sources of information on continuation page. ☐	Name of Potential District?

ARCHITECTURAL INFORMATIO

23. Category of Property:	30. Roof Material:	37. Windows:
		Type:
24. Vernacular or property type:	31. Chimney placement:	Panes
Industrial/Warehouse		38. Acreage (rural):
25. Architectural style:	32. Structural system:	Visible from public road? ☐
Modern Movements		39. Changes: (describe in box 41 cont.)
26. Plan Shape:		☐ Addition Date(s)
	33. Exterior wall cladding:	☐ Altered Date(s):
27. Number of Stories:		☐ Moved Date(s):
	34. Foundation Material:	☐ Other Date(s)
		Endangered by:
28. No. of bays (1st floor)	35. Basement type:	40. No. outbuildings (describe in box 40 cont.):
29. Roof Type:	36. Front Porch Type:	41. Further description of building features and associated resources on continuation page. ☐

OTHER

42: Current Owner/address:	43. Inventory form prepared by (name):	44. Survey date:
HCI ACQUISITIONS INC		
		45. Date of revisions:
5200 SPEAKER RD	Additional Information/revisions by:	
KANSAS CTY KS 661061095		Survey Category:
		☐ RLS ☐ ILS ☐ Significant Properties Lis

FOR SHPO USE:

Date entered in inventory:	Level of survey: ☐ reconnaissance ☐ intensive	Additional research? ☐ yes ☐ no
National Register Status: ☐ listed ☐ in listed district	Other:	
Name:		
☐ pending listing ☐ not eligible		
☐ eligible(district) ☐ eligible (individually)		
☐ not determined		

ARCHITECTURAL/HISTORIC INVENTORY FORM

4330 GERALDINE AV

LOCATION MAP (include north arrow):	SITE MAP/PLAN (include north arrow):

Insert photograph of primary structure on property:

Photo 1:	Photo 2:
Description:	Description:
Date: CD No.: Image No.	Date: CD No.: Image No.

Photographer:	
Main Photo:	Images2012\CompleteSurveyPhotos\Geraldine4330.JPG

4330 GERALDINE AV

21.(cont.) History:and significance. Expand box as necessary or add continuation pages.

22. (cont.) Sources of information. Expand box as necessary or add continuation pages.

40. (cont.) Description of environment and outbuilding. Expand box as necessary or add continuation pages.

41. (cont.) Description of primary resource. Expand box as necessary, or add continuation pages.

Office in front of Warehouse. Blonde brick office front. Windows have been covered with metal siding.

MISSOURI DEPARTMENT OF NATURAL RESOURCES
STATE HISTORIC PRESERVATION OFFICE, P.O. Box 176, Jefferson City, MO 65102

ARCHITECTURAL/HISTORIC INVENTORY FORM

1. Survey no.	2. Survey name:
SLC-AS-047	Thematic Survey of Midcentury Modern Movement Nonresidential Architecture in St. Louis

3. County:	4. Address:
St. Louis [Independent City]	**4400 GERALDINE AV**
Alternate address if applicable	

5. City/State:	6. UTM:		or: LAT		7. Township/Range/Section:
St. Louis [Independent City], M			LONG:		T: R: S: N/A

8. Historic Name (if known):	9. Present/other name (if known):

10. Ownership:	11a. Historic Use (if known):	11b. Current Use:

HISTORICAL DATA

12. Construction date:	1962	15. Architect:	18. Previously surveyed? ☐ Cite survey name in box 22 cont. (page 3)
Major addition/alteration date:			
13. Significant date/period:			
		16. Builder/contractor:	19. On National Register? Cite nomination name in box 22 cont. (page 3)
14. Area(s) of significance:			
		17. Original or significant owner:	20. National Register eligible?
			Historic District Potential? ☐
21. History and significance on continuation page. ☐		22. Sources of information on continuation page. ☐	Name of Potential District?

ARCHITECTURAL INFORMATIO

23. Category of Property:	30. Roof Material:	37. Windows:
		Type:
24. Vernacular or property type:	31. Chimney placement:	Panes
Industrial/Warehouse		38. Acreage (rural):
25. Architectural style:	32. Structural system:	Visible from public road? ☐
Modern Movements		39. Changes: (describe in box 41 cont.)
26. Plan Shape:		☐ Addition Date(s)
	33. Exterior wall cladding:	☐ Altered Date(s):
27. Number of Stories:		☐ Moved Date(s):
	34. Foundation Material:	☐ Other Date(s)
		Endangered by:
28. No. of bays (1st floor)	35. Basement type:	40. No. outbuildings (describe in box 40 cont.):
29. Roof Type:	36. Front Porch Type:	41. Further description of building features and associated resources on continuation page. ☐

OTHER

42: Current Owner/address:	43. Inventory form prepared by (name):	44. Survey date:
MANITOBA CORP		
		45. Date of revisions:
122-130 CENTRAL AV	Additional Information/revisions by:	
LANCASTER NY 14086		Survey Category:
FOR SHPO USE:		☐ RLS ☐ ILS ☐ Significant Properties Lis

Date entered in inventory:		Level of survey: ☐ reconnaissance ☐ intensive	Additional research? ☐ yes ☐ no
National Register Status: ☐ listed ☐ in listed district		Other:	
Name:			
☐ pending listing ☐ not eligible			
☐ eligible(district) ☐ eligible (individually)			
☐ not determined			

ARCHITECTURAL/HISTORIC INVENTORY FORM

4400 GERALDINE AV

LOCATION MAP (include north arrow):	SITE MAP/PLAN (include north arrow):

Insert photograph of primary structure on property:

Photo 1:	Photo 2:
Description:	Description:
Date: CD No.: Image No.	Date: CD No.: Image No.

Photographer:	
Main Photo:	Images2012\CompleteSurveyPhotos\Geraldine4400.JPG

4400 GERALDINE AV

21.(cont.) History:and significance. Expand box as necessary or add continuation pages.

22. (cont.) Sources of information. Expand box as necessary or add continuation pages.

40. (cont.) Description of environment and outbuilding. Expand box as necessary or add continuation pages.

41. (cont.) Description of primary resource. Expand box as necessary, or add continuation pages.

one-story brick. Five bay garage.

MANITOBA CORPORATION
4400

MISSOURI DEPARTMENT OF NATURAL RESOURCES
STATE HISTORIC PRESERVATION OFFICE, P.O. Box 176, Jefferson City, MO 65102

ARCHITECTURAL/HISTORIC INVENTORY FORM

1. Survey no.	2. Survey name:
SLC-AS-047	Thematic Survey of Modern Movement Architecture in St. Louis

3. County:	4. Address:
St. Louis [Independent City]	**5008-10 GERRITT AV**
Alternate address if applicable	

5. City/State:	6. UTM:		or: LAT		7. Township/Range/Section:
St. Louis [Independent City], M			LONG:		T: R: S: N/A

8. Historic Name (if known):	9. Present/other name (if known):

10. Ownership:	11a. Historic Use (if known):	11b. Current Use:

HISTORICAL DATA

12. Construction date:	15. Architect:	18. Previously surveyed? ☐ Cite survey name in box 22 cont. (page 3)
Major addition/alteration date:		
13. Significant date/period:		
	16. Builder/contractor:	19. On National Register? Cite nomination name in box 22 cont. (page 3)
14. Area(s) of significance:		
	17. Original or significant owner:	20. National Register eligible?
		Historic District Potential? ☐
21. History and significance on continuation page. ☐	22. Sources of information on continuation page. ☐	Name of Potential District?

ARCHITECTURAL INFORMATIO

23. Category of Property:	30. Roof Material:	37. Windows: Type:
24. Vernacular or property type:	31. Chimney placement:	Panes
1-Story Commercial		38. Acreage (rural): Visible from public road? ☐
25. Architectural style:	32. Structural system:	
Modern Movements		39. Changes: (describe in box 41 cont.)
26. Plan Shape:		☐ Addition Date(s)
	33. Exterior wall cladding:	☐ Altered Date(s):
27. Number of Stories:		☐ Moved Date(s):
	34. Foundation Material:	☐ Other Date(s)
		Endangered by:
28. No. of bays (1st floor)	35. Basement type:	40. No. outbuildings (describe in box 40 cont.):
29. Roof Type:	36. Front Porch Type:	41. Further description of building features and associated resources on continuation page. ☐

OTHER

42: Current Owner/address:	43. Inventory form prepared by (name):	44. Survey date:
HOLDEN, THOMAS J & PEGGY J C/O THOMAS J HOLDEN & PEGGY J		45. Date of revisions:
7012 CHALKSTONE RD	Additional Information/revisions by:	
ST LOUIS MO 63129		Survey Category: ☐ RLS ☐ ILS ☐ Significant Properties Lis

FOR SHPO USE:

Date entered in inventory:	Level of survey: ☐ reconnaissance ☐ intensive	Additional research? ☐ yes ☐ no
National Register Status: ☐ listed ☐ in listed district	Other:	
Name:		
☐ pending listing ☐ not eligible ☐ eligible(district) ☐ eligible (individually) ☐ not determined		

ARCHITECTURAL/HISTORIC INVENTORY FORM

5008-10 GERRITT AV

LOCATION MAP (include north arrow):	SITE MAP/PLAN (include north arrow):

Insert photograph of primary structure on property:

Photo 1:	Photo 2:
Description:	Description:
Date: CD No.: Image No.	Date: CD No.: Image No.

Photographer:	
Main Photo:	Images2012\CompleteSurveyPhotos\Gerritt5008.JPG

5008-10 GERRITT AV

21.(cont.) History:and significance. Expand box as necessary or add continuation pages.

22. (cont.) Sources of information. Expand box as necessary or add continuation pages.

40. (cont.) Description of environment and outbuilding. Expand box as necessary or add continuation pages.

41. (cont.) Description of primary resource. Expand box as necessary, or add continuation pages.

two-part brick commercial building with doors near center of façade; flanking windows are set high in wall and are filled with glass block; shaped parapet

MISSOURI DEPARTMENT OF NATURAL RESOURCES
STATE HISTORIC PRESERVATION OFFICE, P.O. Box 176, Jefferson City, MO 65102

ARCHITECTURAL/HISTORIC INVENTORY FORM

1. Survey no.	2. Survey name:
SLC-AS-047	Thematic Survey of Modern Movement Architecture in St. Louis

3. County:	4. Address:
St. Louis [Independent City]	**3752 GILES AV**
Alternate address if applicable	

5. City/State:	6. UTM:		or: LAT		7. Township/Range/Section:
St. Louis [Independent City], M			LONG:		T: R: S: N/A

8. Historic Name (if known):	9. Present/other name (if known):

10. Ownership:	11a. Historic Use (if known):	11b. Current Use:

HISTORICAL DATA

12. Construction date:	15. Architect:	18. Previously surveyed? ☐ Cite survey name in box 22 cont. (page 3)
Major addition/alteration date:		
13. Significant date/period:		
	16. Builder/contractor:	19. On National Register? Cite nomination name in box 22 cont. (page 3)
14. Area(s) of significance:		
	17. Original or significant owner:	20. National Register eligible?
		Historic District Potential? ☐
21. History and significance on continuation page. ☐	22. Sources of information on continuation page. ☐	Name of Potential District?

ARCHITECTURAL INFORMATIO

23. Category of Property:	30. Roof Material:	37. Windows: Type:
24. Vernacular or property type:	31. Chimney placement:	Panes
Church		38. Acreage (rural): Visible from public road? ☐
25. Architectural style:	32. Structural system:	
Modern Movements		39. Changes: (describe in box 41 cont.)
26. Plan Shape:		☐ Addition Date(s)
	33. Exterior wall cladding:	☐ Altered Date(s):
27. Number of Stories:		☐ Moved Date(s):
	34. Foundation Material:	☐ Other Date(s)
		Endangered by:
28. No. of bays (1st floor)	35. Basement type:	40. No. outbuildings (describe in box 40 cont.):
29. Roof Type:	36. Front Porch Type:	41. Further description of building features and associated resources on continuation page. ☐

OTHER

42: Current Owner/address:	43. Inventory form prepared by (name):	44. Survey date:
ST LOUIS MENNONITE FELLOWSHIP		
		45. Date of revisions:
3752 GILES AV	Additional Information/revisions by:	
ST LOUIS MO 63116		Survey Category: ☐ RLS ☐ ILS ☐ Significant Properties Lis

FOR SHPO USE:

Date entered in inventory:	Level of survey: ☐ reconnaissance ☐ intensive	Additional research? ☐ yes ☐ no
National Register Status: ☐ listed ☐ in listed district	Other:	
Name:		
☐ pending listing ☐ not eligible		
☐ eligible(district) ☐ eligible (individually)		
☐ not determined		

ARCHITECTURAL/HISTORIC INVENTORY FORM

3752 GILES AV

LOCATION MAP (include north arrow):	SITE MAP/PLAN (include north arrow):

Insert photograph of primary structure on property:

Photo 1:	Photo 2:
Description:	Description:
Date: CD No.: Image No.	Date: CD No.: Image No.

Photographer:	
Main Photo:	Images2012\CompleteSurveyPhotos\Giles3752.JPG

3752 GILES AV

21.(cont.) History:and significance. Expand box as necessary or add continuation pages.

22. (cont.) Sources of information. Expand box as necessary or add continuation pages.

40. (cont.) Description of environment and outbuilding. Expand box as necessary or add continuation pages.

41. (cont.) Description of primary resource. Expand box as necessary, or add continuation pages.

St. Louis Mennonite Fellowship Church. Originally Advent Evangelical Lutheran Church. Stiritz: St. Louis Historic Churches and Synagogues has date of 1952.

MISSOURI DEPARTMENT OF NATURAL RESOURCES
STATE HISTORIC PRESERVATION OFFICE, P.O. Box 176, Jefferson City, MO 65102

ARCHITECTURAL/HISTORIC INVENTORY FORM

1. Survey no.	2. Survey name:
SLC-AS-047	Thematic Survey of Midcentury Modern Movement Nonresidential Architecture in St. Louis

3. County:	4. Address:
St. Louis [Independent City]	**5401-9 GILMORE AV**
Alternate address if applicable	

5. City/State:	6. UTM:		or: LAT		7. Township/Range/Section:
St. Louis [Independent City], M			LONG:		T: R: S: N/A

8. Historic Name (if known):	9. Present/other name (if known):

10. Ownership:	11a. Historic Use (if known):	11b. Current Use:

HISTORICAL DATA

12. Construction date:	1960	15. Architect:	18. Previously surveyed? ☐ Cite survey name in box 22 cont. (page 3)
Major addition/alteration date:			
13. Significant date/period:			
		16. Builder/contractor:	19. On National Register? Cite nomination name in box 22 cont. (page 3)
14. Area(s) of significance:			
		17. Original or significant owner:	20. National Register eligible?
			Historic District Potential? ☐
21. History and significance on continuation page. ☐		22. Sources of information on continuation page. ☐	Name of Potential District?

ARCHITECTURAL INFORMATIO

23. Category of Property:	30. Roof Material:	37. Windows:
		Type:
24. Vernacular or property type:	31. Chimney placement:	Panes
Church		38. Acreage (rural):
25. Architectural style:	32. Structural system:	Visible from public road? ☐
Modern Movements		39. Changes: (describe in box 41 cont.)
26. Plan Shape:		☐ Addition Date(s)
	33. Exterior wall cladding:	☐ Altered Date(s):
27. Number of Stories:		☐ Moved Date(s):
	34. Foundation Material:	☐ Other Date(s)
		Endangered by:
28. No. of bays (1st floor)	35. Basement type:	40. No. outbuildings (describe in box 40 cont.):
29. Roof Type:	36. Front Porch Type:	41. Further description of building features and associated resources on continuation page. ☐

OTHER

42: Current Owner/address:	43. Inventory form prepared by (name):	44. Survey date:
EL BETHEL MISS BAP CH		
		45. Date of revisions:
5751 THEKLA AV	Additional Information/revisions by:	
ST LOUIS MO 63120		Survey Category:
		☐ RLS ☐ ILS ☐ Significant Properties Lis

FOR SHPO USE:

Date entered in inventory:	Level of survey: ☐ reconnaissance ☐ intensive	Additional research? ☐ yes ☐ no
National Register Status: ☐ listed ☐ in listed district	Other:	
Name:		
☐ pending listing ☐ not eligible		
☐ eligible(district) ☐ eligible (individually)		
☐ not determined		

ARCHITECTURAL/HISTORIC INVENTORY FORM

5401-9 GILMORE AV

LOCATION MAP (include north arrow):	SITE MAP/PLAN (include north arrow):

Insert photograph of primary structure on property:

Photo 1:	Photo 2:
Description:	Description:
Date: CD No.: Image No.	Date: CD No.: Image No.

Photographer:	
Main Photo:	Images2012\CompleteSurveyPhotos\Gilmore5401.JPG

5401-9 GILMORE AV

21.(cont.) History:and significance. Expand box as necessary or add continuation pages.

22. (cont.) Sources of information. Expand box as necessary or add continuation pages.

40. (cont.) Description of environment and outbuilding. Expand box as necessary or add continuation pages.

41. (cont.) Description of primary resource. Expand box as necessary, or add continuation pages.

Brown brick, front gabled, simple wood steeple.

EL-BETHEL
REV. DEWITT WHITE SR
5401

MISSOURI DEPARTMENT OF NATURAL RESOURCES
STATE HISTORIC PRESERVATION OFFICE, P.O. Box 176, Jefferson City, MO 65102

ARCHITECTURAL/HISTORIC INVENTORY FORM

1. Survey no.	2. Survey name:
SLC-AS-047	Thematic Survey of Midcentury Modern Movement Nonresidential Architecture in St. Louis

3. County:	4. Address:
St. Louis [Independent City]	**420 GIMBLIN RD**
Alternate address if applicable	

5. City/State:	6. UTM:		or: LAT		7. Township/Range/Section:
St. Louis [Independent City], M			LONG:		T: R: S: N/A

8. Historic Name (if known):	9. Present/other name (if known):

10. Ownership:	11a. Historic Use (if known):	11b. Current Use:

HISTORICAL DATA

12. Construction date:	1940	15. Architect:	18. Previously surveyed? ☐ Cite survey name in box 22 cont. (page 3)
Major addition/alteration date:	1960		
13. Significant date/period:			
		16. Builder/contractor:	19. On National Register? Cite nomination name in box 22 cont. (page 3)
14. Area(s) of significance:			
		17. Original or significant owner:	20. National Register eligible?
			Historic District Potential? ☐
21. History and significance on continuation page. ☐		22. Sources of information on continuation page. ☐	Name of Potential District?

ARCHITECTURAL INFORMATIO

23. Category of Property:	30. Roof Material:	37. Windows:
		Type:
24. Vernacular or property type:	31. Chimney placement:	Panes
Industrial/Warehouse		38. Acreage (rural):
25. Architectural style:	32. Structural system:	Visible from public road? ☐
Modern Movements		39. Changes: (describe in box 41 cont.)
26. Plan Shape:		☐ Addition Date(s)
	33. Exterior wall cladding:	☐ Altered Date(s):
27. Number of Stories:		☐ Moved Date(s):
	34. Foundation Material:	☐ Other Date(s)
		Endangered by:
28. No. of bays (1st floor)	35. Basement type:	40. No. outbuildings (describe in box 40 cont.):
29. Roof Type:	36. Front Porch Type:	41. Further description of building features and associated resources on continuation page. ☐

OTHER

42: Current Owner/address:	43. Inventory form prepared by (name):	44. Survey date:
AFFTON PROPERTIES LLC		
		45. Date of revisions:
2534 S LINDBERGH BLVD	Additional Information/revisions by:	
ST LOUIS MO 63131		Survey Category:
FOR SHPO USE:		☐ RLS ☐ ILS ☐ Significant Properties Lis

Date entered in inventory:	Level of survey: ☐ reconnaissance ☐ intensive	Additional research? ☐ yes ☐ no
National Register Status: ☐ listed ☐ in listed district	Other:	
Name:		
☐ pending listing ☐ not eligible		
☐ eligible(district) ☐ eligible (individually)		
☐ not determined		

ARCHITECTURAL/HISTORIC INVENTORY FORM

420 GIMBLIN RD

LOCATION MAP (include north arrow):	SITE MAP/PLAN (include north arrow):

Insert photograph of primary structure on property:

Photo 1:	Photo 2:
Description:	Description:
Date: CD No.: Image No.	Date: CD No.: Image No.

Photographer:	
Main Photo:	Images2012\CompleteSurveyPhotos\Gimblin420.JPG

ARCHITECTURAL/HISTORIC INVENTORY FORM

420 GIMBLIN RD

21.(cont.) History:and significance. Expand box as necessary or add continuation pages.

22. (cont.) Sources of information. Expand box as necessary or add continuation pages.

40. (cont.) Description of environment and outbuilding. Expand box as necessary or add continuation pages.

41. (cont.) Description of primary resource. Expand box as necessary, or add continuation pages.

rail/truck intermodal transfer station, I think; builing hard to see and site busy with trucks; utilitarian

Affton
Drivers
AFFTON TRUCKING CO

MISSOURI DEPARTMENT OF NATURAL RESOURCES
STATE HISTORIC PRESERVATION OFFICE, P.O. Box 176, Jefferson City, MO 65102

ARCHITECTURAL/HISTORIC INVENTORY FORM

1. Survey no.	2. Survey name:
SLC-AS-047	Thematic Survey of Midcentury Modern Movement Nonresidential Architecture in St. Louis

3. County:	4. Address:
St. Louis [Independent City]	**540 GIMBLIN RD**
Alternate address if applicable	

5. City/State:	6. UTM:		or: LAT		7. Township/Range/Section:
St. Louis [Independent City], M			LONG:		T: R: S: N/A

8. Historic Name (if known):	9. Present/other name (if known):

10. Ownership:	11a. Historic Use (if known):	11b. Current Use:

HISTORICAL DATA

12. Construction date:	1969	15. Architect:	18. Previously surveyed? ☐ Cite survey name in box 22 cont. (page 3)
Major addition/alteration date:			
13. Significant date/period:			
		16. Builder/contractor:	19. On National Register? Cite nomination name in box 22 cont. (page 3)
14. Area(s) of significance:			
		17. Original or significant owner:	20. National Register eligible?
			Historic District Potential? ☐
21. History and significance on continuation page. ☐		22. Sources of information on continuation page. ☐	Name of Potential District?

ARCHITECTURAL INFORMATIO

23. Category of Property:	30. Roof Material:	37. Windows:
		Type:
24. Vernacular or property type:	31. Chimney placement:	Panes
Industrial/Warehouse		38. Acreage (rural):
25. Architectural style:	32. Structural system:	Visible from public road? ☐
Modern Movements		39. Changes: (describe in box 41 cont.)
26. Plan Shape:		☐ Addition Date(s)
	33. Exterior wall cladding:	☐ Altered Date(s):
27. Number of Stories:		☐ Moved Date(s):
	34. Foundation Material:	☐ Other Date(s)
		Endangered by:
28. No. of bays (1st floor)	35. Basement type:	40. No. outbuildings (describe in box 40 cont.):
29. Roof Type:	36. Front Porch Type:	41. Further description of building features and associated resources on continuation page. ☐

OTHER

42: Current Owner/address:	43. Inventory form prepared by (name):	44. Survey date:
CROWN ENTERPRISES INC & NBFRE 13		
		45. Date of revisions:
12225 STEPHEN RD	Additional Information/revisions by:	
WARREN MI 480892070		Survey Category:
		☐ RLS ☐ ILS ☐ Significant Properties Lis

FOR SHPO USE:

Date entered in inventory:	Level of survey: ☐ reconnaissance ☐ intensive	Additional research? ☐ yes ☐ no
National Register Status: ☐ listed ☐ in listed district	Other:	
Name:		
☐ pending listing ☐ not eligible		
☐ eligible(district) ☐ eligible (individually)		
☐ not determined		

ARCHITECTURAL/HISTORIC INVENTORY FORM

540 GIMBLIN RD

LOCATION MAP (include north arrow):	SITE MAP/PLAN (include north arrow):

Insert photograph of primary structure on property:

Photo 1:	Photo 2:
Description:	Description:
Date: CD No.: Image No.	Date: CD No.: Image No.

Photographer:	
Main Photo:	Images2012\CompleteSurveyPhotos\Gimblin540.JPG

540 GIMBLIN RD

21.(cont.) History:and significance. Expand box as necessary or add continuation pages.

22. (cont.) Sources of information. Expand box as necessary or add continuation pages.

40. (cont.) Description of environment and outbuilding. Expand box as necessary or add continuation pages.

41. (cont.) Description of primary resource. Expand box as necessary, or add continuation pages.

truck terminal with service and washing? Facility near street

UNIGLORY

MISSOURI DEPARTMENT OF NATURAL RESOURCES
STATE HISTORIC PRESERVATION OFFICE, P.O. Box 176, Jefferson City, MO 65102

ARCHITECTURAL/HISTORIC INVENTORY FORM

1. Survey no.	2. Survey name:
SLC-AS-047	Thematic Survey of Midcentury Modern Movement Nonresidential Architecture in St. Louis

3. County:	4. Address:
St. Louis [Independent City]	**1244-54 GLASGOW AV**
Alternate address if applicable	

5. City/State:	6. UTM:		or: LAT		7. Township/Range/Section:
St. Louis [Independent City], M			LONG:		T: R: S: N/A

8. Historic Name (if known):	9. Present/other name (if known):

10. Ownership:	11a. Historic Use (if known):	11b. Current Use:

HISTORICAL DATA

12. Construction date:	1948	15. Architect:	18. Previously surveyed? ☐ Cite survey name in box 22 cont. (page 3)
Major addition/alteration date:			
13. Significant date/period:			
		16. Builder/contractor:	19. On National Register? Cite nomination name in box 22 cont. (page 3)
14. Area(s) of significance:			
		17. Original or significant owner:	20. National Register eligible?
			Historic District Potential? ☐
21. History and significance on continuation page. ☐		22. Sources of information on continuation page. ☐	Name of Potential District?

ARCHITECTURAL INFORMATIO

23. Category of Property:	30. Roof Material:	37. Windows:
		Type:
24. Vernacular or property type:	31. Chimney placement:	Panes
Church		38. Acreage (rural):
25. Architectural style:	32. Structural system:	Visible from public road? ☐
Modern Movements		39. Changes: (describe in box 41 cont.)
26. Plan Shape:		☐ Addition Date(s)
	33. Exterior wall cladding:	☐ Altered Date(s):
27. Number of Stories:		☐ Moved Date(s):
	34. Foundation Material:	☐ Other Date(s)
		Endangered by:
28. No. of bays (1st floor)	35. Basement type:	40. No. outbuildings (describe in box 40 cont.):
29. Roof Type:	36. Front Porch Type:	41. Further description of building features and associated resources on continuation page. ☐

OTHER

42: Current Owner/address:	43. Inventory form prepared by (name):	44. Survey date:
TRUE LIGHT M B CHURCH INC		
		45. Date of revisions:
2838 JAMES COOL PAPA BELL DR	Additional Information/revisions by:	
ST LOUIS MO 63106		Survey Category:
FOR SHPO USE:		☐ RLS ☐ ILS ☐ Significant Properties Lis

Date entered in inventory:		Level of survey: ☐ reconnaissance ☐ intensive	Additional research? ☐ yes ☐ no
National Register Status: ☐ listed ☐ in listed district		Other:	
Name:			
☐ pending listing ☐ not eligible			
☐ eligible(district) ☐ eligible (individually)			
☐ not determined			

ARCHITECTURAL/HISTORIC INVENTORY FORM

1244-54 GLASGOW AV

LOCATION MAP (include north arrow):	SITE MAP/PLAN (include north arrow):

Insert photograph of primary structure on property:

Photo 1:	Photo 2:
Description:	Description:
Date: CD No.: Image No.	Date: CD No.: Image No.

Photographer:	
Main Photo:	Images2012\CompleteSurveyPhotos\Glascow1244.JPG

1244-54 GLASGOW AV

21.(cont.) History:and significance. Expand box as necessary or add continuation pages.

22. (cont.) Sources of information. Expand box as necessary or add continuation pages.

40. (cont.) Description of environment and outbuilding. Expand box as necessary or add continuation pages.

41. (cont.) Description of primary resource. Expand box as necessary, or add continuation pages.

True Light Baptist Church; orange brick gable-front to street; elevated entrance with 3 doors; windows blocked down to slit openings with colored glass; large annex addition on east side. Steeple removed.

MISSOURI DEPARTMENT OF NATURAL RESOURCES
STATE HISTORIC PRESERVATION OFFICE, P.O. Box 176, Jefferson City, MO 65102

ARCHITECTURAL/HISTORIC INVENTORY FORM

1. Survey no.	2. Survey name:
SLC-AS-047	Thematic Survey of Modern Movement Architecture in St. Louis

3. County:	4. Address:
St. Louis [Independent City]	**1807-35 GLASGOW AV**
Alternate address if applicable	

5. City/State:	6. UTM:		or: LAT		7. Township/Range/Section:
St. Louis, MO			LONG:		T: R: S: N/A

8. Historic Name (if known):	9. Present/other name (if known):

10. Ownership:	11a. Historic Use (if known):	11b. Current Use:

HISTORICAL DATA

12. Construction date:	15. Architect:	18. Previously surveyed? ☐ Cite survey name in box 22 cont. (page 3)
Major addition/alteration date:		
13. Significant date/period:		
	16. Builder/contractor:	19. On National Register? Cite nomination name in box 22 cont. (page 3)
14. Area(s) of significance:		
	17. Original or significant owner:	20. National Register eligible?
		Historic District Potential? ☐
21. History and significance on continuation page. ☐	22. Sources of information on continuation page. ☐	Name of Potential District?

ARCHITECTURAL INFORMATIO

23. Category of Property:	30. Roof Material:	37. Windows: Type:
24. Vernacular or property type:	31. Chimney placement:	Panes
Industrial/Warehouse		38. Acreage (rural): Visible from public road? ☐
25. Architectural style:	32. Structural system:	
Modern Movements		39. Changes: (describe in box 41 cont.)
26. Plan Shape:		☐ Addition Date(s)
	33. Exterior wall cladding:	☐ Altered Date(s):
27. Number of Stories:		☐ Moved Date(s):
	34. Foundation Material:	☐ Other Date(s)
		Endangered by:
28. No. of bays (1st floor)	35. Basement type:	40. No. outbuildings (describe in box 40 cont.):
29. Roof Type:	36. Front Porch Type:	41. Further description of building features and associated resources on continuation page. ☐

OTHER

42: Current Owner/address:	43. Inventory form prepared by (name):	44. Survey date:
WILSHER GOODFELLOW LLC C/O ERIN WILLIAMS		45. Date of revisions:
P O BOX 398461	Additional Information/revisions by:	
MIAMI BCH FL 33239		Survey Category: ☐ RLS ☐ ILS ☐ Significant Properties Lis

FOR SHPO USE:

Date entered in inventory:	Level of survey: ☐ reconnaissance ☐ intensive	Additional research? ☐ yes ☐ no
National Register Status: ☐ listed ☐ in listed district	Other:	
Name:		
☐ pending listing ☐ not eligible ☐ eligible(district) ☐ eligible (individually) ☐ not determined		

ARCHITECTURAL/HISTORIC INVENTORY FORM

1807-35 GLASGOW AV

LOCATION MAP (include north arrow):	SITE MAP/PLAN (include north arrow):

Insert photograph of primary structure on property:

Photo 1:	Photo 2:
Description:	Description:
Date: CD No.: Image No.	Date: CD No.: Image No.

Photographer:	
Main Photo:	Images2012\CompleteSurveyPhotos\Glasgow1807.JPG

1807-35 GLASGOW AV

21.(cont.) History:and significance. Expand box as necessary or add continuation pages.

22. (cont.) Sources of information. Expand box as necessary or add continuation pages.

40. (cont.) Description of environment and outbuilding. Expand box as necessary or add continuation pages.

41. (cont.) Description of primary resource. Expand box as necessary, or add continuation pages.

The MCM portion is a shed addition to rear.

MISSOURI DEPARTMENT OF NATURAL RESOURCES
STATE HISTORIC PRESERVATION OFFICE, P.O. Box 176, Jefferson City, MO 65102

ARCHITECTURAL/HISTORIC INVENTORY FORM

1. Survey no.	2. Survey name:
SLC-AS-047	Thematic Survey of Midcentury Modern Movement Nonresidential Architecture in St. Louis

3. County:	4. Address:
St. Louis [Independent City]	**3617 GLASGOW AV**
Alternate address if applicable	

5. City/State:	6. UTM:		or: LAT		7. Township/Range/Section:
St. Louis [Independent City], M			LONG:		T: R: S: N/A

8. Historic Name (if known):	9. Present/other name (if known):

10. Ownership:	11a. Historic Use (if known):	11b. Current Use:

HISTORICAL DATA

12. Construction date:	1967	15. Architect:	18. Previously surveyed? ☐ Cite survey name in box 22 cont. (page 3)
Major addition/alteration date:	1967		
13. Significant date/period:			
		16. Builder/contractor:	19. On National Register? Cite nomination name in box 22 cont. (page 3)
14. Area(s) of significance:			
		17. Original or significant owner:	20. National Register eligible?
			Historic District Potential? ☐
21. History and significance on continuation page. ☐		22. Sources of information on continuation page. ☐	Name of Potential District?

ARCHITECTURAL INFORMATIO

23. Category of Property:	30. Roof Material:	37. Windows:
		Type:
24. Vernacular or property type:	31. Chimney placement:	Panes
School		38. Acreage (rural):
25. Architectural style:	32. Structural system:	Visible from public road? ☐
Modern Movements		39. Changes: (describe in box 41 cont.)
26. Plan Shape:		☐ Addition Date(s)
	33. Exterior wall cladding:	☐ Altered Date(s):
27. Number of Stories:		☐ Moved Date(s):
	34. Foundation Material:	☐ Other Date(s)
		Endangered by:
28. No. of bays (1st floor)	35. Basement type:	40. No. outbuildings (describe in box 40 cont.):
29. Roof Type:	36. Front Porch Type:	41. Further description of building features and associated resources on continuation page. ☐

OTHER

42: Current Owner/address:	43. Inventory form prepared by (name):	44. Survey date:
ST LOUIS PUBLIC SCHOOL DST BLDG CENTRAL HIGH SCHOOL		45. Date of revisions:
911 LOCUST ST	Additional Information/revisions by:	
ST LOUIS MO 63101		Survey Category: ☐ RLS ☐ ILS ☐ Significant Properties Lis

FOR SHPO USE:

Date entered in inventory:	Level of survey: ☐ reconnaissance ☐ intensive	Additional research? ☐ yes ☐ no
National Register Status: ☐ listed ☐ in listed district	Other:	
Name:		
☐ pending listing ☐ not eligible		
☐ eligible(district) ☐ eligible (individually)		
☐ not determined		

ARCHITECTURAL/HISTORIC INVENTORY FORM

3617 GLASGOW AV

LOCATION MAP (include north arrow):	SITE MAP/PLAN (include north arrow):

Insert photograph of primary structure on property:

Photo 1:	Photo 2:
Description:	Description:
Date: CD No.: Image No.	Date: CD No.: Image No.

Photographer:	
Main Photo:	Images2012\CompleteSurveyPhotos\Glasgow3617.JPG

3617 GLASGOW AV

21.(cont.) History:and significance. Expand box as necessary or add continuation pages.

22. (cont.) Sources of information. Expand box as necessary or add continuation pages.

40. (cont.) Description of environment and outbuilding. Expand box as necessary or add continuation pages.

41. (cont.) Description of primary resource. Expand box as necessary, or add continuation pages.

neo-collegiate gothic?

MISSOURI DEPARTMENT OF NATURAL RESOURCES
STATE HISTORIC PRESERVATION OFFICE, P.O. Box 176, Jefferson City, MO 65102

ARCHITECTURAL/HISTORIC INVENTORY FORM

1. Survey no.	2. Survey name:
SLC-AS-047	Thematic Survey of Midcentury Modern Movement Nonresidential Architecture in St. Louis

3. County:	4. Address:
St. Louis [Independent City]	**2820 GOODFELLOW BLVD**
Alternate address if applicable	

5. City/State:	6. UTM:		or: LAT		7. Township/Range/Section:
St. Louis [Independent City], M			LONG:		T: R: S: N/A

8. Historic Name (if known):	9. Present/other name (if known):

10. Ownership:	11a. Historic Use (if known):	11b. Current Use:

HISTORICAL DATA

12. Construction date:	1962	15. Architect:	18. Previously surveyed? ☐ Cite survey name in box 22 cont. (page 3)
Major addition/alteration date:			
13. Significant date/period:			
		16. Builder/contractor:	19. On National Register? Cite nomination name in box 22 cont. (page 3)
14. Area(s) of significance:			
		17. Original or significant owner:	20. National Register eligible?
			Historic District Potential? ☐
21. History and significance on continuation page. ☐		22. Sources of information on continuation page. ☐	Name of Potential District?

ARCHITECTURAL INFORMATIO

23. Category of Property:	30. Roof Material:	37. Windows:
		Type:
24. Vernacular or property type:	31. Chimney placement:	Panes
1-Story Commercial		38. Acreage (rural):
25. Architectural style:	32. Structural system:	Visible from public road? ☐
Modern Movements		39. Changes: (describe in box 41 cont.)
26. Plan Shape:		☐ Addition Date(s)
	33. Exterior wall cladding:	☐ Altered Date(s):
27. Number of Stories:		☐ Moved Date(s):
	34. Foundation Material:	☐ Other Date(s)
		Endangered by:
28. No. of bays (1st floor)	35. Basement type:	40. No. outbuildings (describe in box 40 cont.):
29. Roof Type:	36. Front Porch Type:	41. Further description of building features and associated resources on continuation page. ☐

OTHER

42: Current Owner/address:	43. Inventory form prepared by (name):	44. Survey date:
DOWNS, ERMA		
		45. Date of revisions:
1139 HOYT AV	Additional Information/revisions by:	
ST LOUIS MO 63137		Survey Category:
FOR SHPO USE:		☐ RLS ☐ ILS ☐ Significant Properties Lis

Date entered in inventory:		Level of survey: ☐ reconnaissance ☐ intensive	Additional research? ☐ yes ☐ no
National Register Status: ☐ listed ☐ in listed district		Other:	
Name:			
☐ pending listing ☐ not eligible			
☐ eligible(district) ☐ eligible (individually)			
☐ not determined			

ARCHITECTURAL/HISTORIC INVENTORY FORM

2820 GOODFELLOW BLVD

LOCATION MAP (include north arrow):	SITE MAP/PLAN (include north arrow):

Insert photograph of primary structure on property:

Photo 1:	Photo 2:
Description:	Description:
Date: CD No.: Image No.	Date: CD No.: Image No.

Photographer:	
Main Photo:	Images2012\CompleteSurveyPhotos\Goodfellow2820.JPG

ARCHITECTURAL/HISTORIC INVENTORY FORM

2820 GOODFELLOW BLVD

21.(cont.) History:and significance. Expand box as necessary or add continuation pages.

22. (cont.) Sources of information. Expand box as necessary or add continuation pages.

40. (cont.) Description of environment and outbuilding. Expand box as necessary or add continuation pages.

41. (cont.) Description of primary resource. Expand box as necessary, or add continuation pages.

brick strip mall. Non-descript

2820
BIG MOMMA'S
EATERY & PARTY
CENTER
NOW SERVING
BARBEQUE
NO U-TURN
NO CUTTING

MISSOURI DEPARTMENT OF NATURAL RESOURCES
STATE HISTORIC PRESERVATION OFFICE, P.O. Box 176, Jefferson City, MO 65102

ARCHITECTURAL/HISTORIC INVENTORY FORM

1. Survey no.	2. Survey name:
SLC-AS-047	Thematic Survey of Midcentury Modern Movement Nonresidential Architecture in St. Louis

3. County:	4. Address:
St. Louis [Independent City]	**2831 GOODFELLOW BLVD**
Alternate address if applicable	

5. City/State:	6. UTM:		or: LAT		7. Township/Range/Section:
St. Louis [Independent City], M			LONG:		T: R: S: N/A

8. Historic Name (if known):	9. Present/other name (if known):

10. Ownership:	11a. Historic Use (if known):	11b. Current Use:

HISTORICAL DATA

12. Construction date:	1961	15. Architect:	18. Previously surveyed? ☐ Cite survey name in box 22 cont. (page 3)
Major addition/alteration date:			
13. Significant date/period:			
		16. Builder/contractor:	19. On National Register? Cite nomination name in box 22 cont. (page 3)
14. Area(s) of significance:			
		17. Original or significant owner:	20. National Register eligible?
			Historic District Potential? ☐
21. History and significance on continuation page. ☐		22. Sources of information on continuation page. ☐	Name of Potential District?

ARCHITECTURAL INFORMATIO

23. Category of Property:	30. Roof Material:	37. Windows:
		Type:
24. Vernacular or property type:	31. Chimney placement:	Panes
1-Story Commercial		38. Acreage (rural):
25. Architectural style:	32. Structural system:	Visible from public road? ☐
Modern Movements		39. Changes: (describe in box 41 cont.)
26. Plan Shape:		☐ Addition Date(s)
	33. Exterior wall cladding:	☐ Altered Date(s):
27. Number of Stories:		☐ Moved Date(s):
	34. Foundation Material:	☐ Other Date(s)
		Endangered by:
28. No. of bays (1st floor)	35. Basement type:	40. No. outbuildings (describe in box 40 cont.):
29. Roof Type:	36. Front Porch Type:	41. Further description of building features and associated resources on continuation page. ☐

OTHER

42: Current Owner/address:	43. Inventory form prepared by (name):	44. Survey date:
GAVIN, RONALD R TRS		
		45. Date of revisions:
4144 LINDELL BLVD STE 225	Additional Information/revisions by:	
ST LOUIS MO 63108		Survey Category:
		☐ RLS ☐ ILS ☐ Significant Properties Lis

FOR SHPO USE:

Date entered in inventory:	Level of survey: ☐ reconnaissance ☐ intensive	Additional research? ☐ yes ☐ no
National Register Status: ☐ listed ☐ in listed district	Other:	
Name:		
☐ pending listing ☐ not eligible		
☐ eligible(district) ☐ eligible (individually)		
☐ not determined		

ARCHITECTURAL/HISTORIC INVENTORY FORM

2831 GOODFELLOW BLVD

LOCATION MAP (include north arrow):	SITE MAP/PLAN (include north arrow):

Insert photograph of primary structure on property:

Photo 1:	Photo 2:
Description:	Description:
Date: CD No.: Image No.	Date: CD No.: Image No.

Photographer:	
Main Photo:	Images2012\CompleteSurveyPhotos\Goodfellow2831.JPG

2831 GOODFELLOW BLVD

21.(cont.) History:and significance. Expand box as necessary or add continuation pages.

22. (cont.) Sources of information. Expand box as necessary or add continuation pages.

40. (cont.) Description of environment and outbuilding. Expand box as necessary or add continuation pages.

41. (cont.) Description of primary resource. Expand box as necessary, or add continuation pages.

covered in EIFS, Large concrete block addition

WINE
COLD BEER
SPUR LIQUOR
GROCERIES
LIQUOR

MISSOURI DEPARTMENT OF NATURAL RESOURCES
STATE HISTORIC PRESERVATION OFFICE, P.O. Box 176, Jefferson City, MO 65102

ARCHITECTURAL/HISTORIC INVENTORY FORM

1. Survey no.	2. Survey name:
SLC-AS-047	Thematic Survey of Midcentury Modern Movement Nonresidential Architecture in St. Louis

3. County:	4. Address:
St. Louis [Independent City]	**3303 GOODFELLOW BLVD**
Alternate address if applicable	

5. City/State:	6. UTM:		or: LAT		7. Township/Range/Section:
St. Louis [Independent City], M			LONG:		T: R: S: N/A

8. Historic Name (if known):	9. Present/other name (if known):

10. Ownership:	11a. Historic Use (if known):	11b. Current Use:

HISTORICAL DATA

12. Construction date:	1951	15. Architect:	18. Previously surveyed? ☐ Cite survey name in box 22 cont. (page 3)
Major addition/alteration date:			
13. Significant date/period:			
		16. Builder/contractor:	19. On National Register? Cite nomination name in box 22 cont. (page 3)
14. Area(s) of significance:			
		17. Original or significant owner:	20. National Register eligible?
			Historic District Potential? ☐
21. History and significance on continuation page. ☐		22. Sources of information on continuation page. ☐	Name of Potential District?

ARCHITECTURAL INFORMATIO

23. Category of Property:	30. Roof Material:	37. Windows:
		Type:
24. Vernacular or property type:	31. Chimney placement:	Panes
Office Building		38. Acreage (rural):
25. Architectural style:	32. Structural system:	Visible from public road? ☐
Modern Movements		39. Changes: (describe in box 41 cont.)
26. Plan Shape:		☐ Addition Date(s)
	33. Exterior wall cladding:	☐ Altered Date(s):
27. Number of Stories:		☐ Moved Date(s):
	34. Foundation Material:	☐ Other Date(s)
		Endangered by:
28. No. of bays (1st floor)	35. Basement type:	40. No. outbuildings (describe in box 40 cont.):
29. Roof Type:	36. Front Porch Type:	41. Further description of building features and associated resources on continuation page. ☐

OTHER

42: Current Owner/address:			43. Inventory form prepared by (name):	44. Survey date:
SENIOR CITIZEN SERVICE AREA COUNCIL DBA AVAILABLE CITY WIDE TRANSPOR				45. Date of revisions:
3303 GOODFELLOW BLVD			Additional Information/revisions by:	
ST LOUIS	MO	63120		Survey Category: ☐ RLS ☐ ILS ☐ Significant Properties Lis

FOR SHPO USE:

Date entered in inventory:	Level of survey: ☐ reconnaissance ☐ intensive	Additional research? ☐ yes ☐ no
National Register Status: ☐ listed ☐ in listed district	Other:	
Name:		
☐ pending listing ☐ not eligible		
☐ eligible(district) ☐ eligible (individually)		
☐ not determined		

ARCHITECTURAL/HISTORIC INVENTORY FORM

3303 GOODFELLOW BLVD

LOCATION MAP (include north arrow):	SITE MAP/PLAN (include north arrow):

Insert photograph of primary structure on property:

Photo 1:	Photo 2:
Description:	Description:
Date: CD No.: Image No.	Date: CD No.: Image No.

Photographer:	
Main Photo:	Images2012\CompleteSurveyPhotos\Goodfellow3303.JPG

3303 GOODFELLOW BLVD

21.(cont.) History:and significance. Expand box as necessary or add continuation pages.

22. (cont.) Sources of information. Expand box as necessary or add continuation pages.

40. (cont.) Description of environment and outbuilding. Expand box as necessary or add continuation pages.

41. (cont.) Description of primary resource. Expand box as necessary, or add continuation pages.

Concrete block office and garage

3303

MISSOURI DEPARTMENT OF NATURAL RESOURCES
STATE HISTORIC PRESERVATION OFFICE, P.O. Box 176, Jefferson City, MO 65102

ARCHITECTURAL/HISTORIC INVENTORY FORM

1. Survey no.	2. Survey name:
SLC-AS-047	Thematic Survey of Midcentury Modern Movement Nonresidential Architecture in St. Louis

3. County:	4. Address:
St. Louis [Independent City]	**3400 GOODFELLOW BLVD**
Alternate address if applicable	

5. City/State:	6. UTM:		or: LAT		7. Township/Range/Section:
St. Louis [Independent City], M			LONG:		T: R: S: N/A

8. Historic Name (if known):	9. Present/other name (if known):

10. Ownership:	11a. Historic Use (if known):	11b. Current Use:

HISTORICAL DATA

12. Construction date:	1954	15. Architect:	18. Previously surveyed? ☐ Cite survey name in box 22 cont. (page 3)
Major addition/alteration date:			
13. Significant date/period:			
		16. Builder/contractor:	19. On National Register? Cite nomination name in box 22 cont. (page 3)
14. Area(s) of significance:			
		17. Original or significant owner:	20. National Register eligible?
			Historic District Potential? ☐
21. History and significance on continuation page. ☐		22. Sources of information on continuation page. ☐	Name of Potential District?

ARCHITECTURAL INFORMATIO

23. Category of Property:	30. Roof Material:	37. Windows:
		Type:
24. Vernacular or property type:	31. Chimney placement:	Panes
Industrial/Warehouse		38. Acreage (rural):
25. Architectural style:	32. Structural system:	Visible from public road? ☐
Modern Movements		39. Changes: (describe in box 41 cont.)
26. Plan Shape:		☐ Addition Date(s)
	33. Exterior wall cladding:	☐ Altered Date(s):
27. Number of Stories:		☐ Moved Date(s):
	34. Foundation Material:	☐ Other Date(s)
		Endangered by:
28. No. of bays (1st floor)	35. Basement type:	40. No. outbuildings (describe in box 40 cont.):
29. Roof Type:	36. Front Porch Type:	41. Further description of building features and associated resources on continuation page. ☐

OTHER

42: Current Owner/address:	43. Inventory form prepared by (name):	44. Survey date:
WHEREHOUSE LLC		
		45. Date of revisions:
3400 GOODFELLOW BLVD	Additional Information/revisions by:	
ST LOUIS MO 63120		Survey Category:
FOR SHPO USE:		☐ RLS ☐ ILS ☐ Significant Properties Lis

Date entered in inventory:		Level of survey: ☐ reconnaissance ☐ intensive	Additional research? ☐ yes ☐ no
National Register Status: ☐ listed ☐ in listed district		Other:	
Name:			
☐ pending listing ☐ not eligible			
☐ eligible(district) ☐ eligible (individually)			
☐ not determined			

ARCHITECTURAL/HISTORIC INVENTORY FORM

3400 GOODFELLOW BLVD

LOCATION MAP (include north arrow):	SITE MAP/PLAN (include north arrow):

Insert photograph of primary structure on property:

Photo 1:	Photo 2:
Description:	Description:
Date: CD No.: Image No.	Date: CD No.: Image No.

Photographer:	
Main Photo:	Images2012\CompleteSurveyPhotos\Goodfellow3400.JPG

3400 GOODFELLOW BLVD

21.(cont.) History:and significance. Expand box as necessary or add continuation pages.

22. (cont.) Sources of information. Expand box as necessary or add continuation pages.

40. (cont.) Description of environment and outbuilding. Expand box as necessary or add continuation pages.

41. (cont.) Description of primary resource. Expand box as necessary, or add continuation pages.

concrete block office with warehouse at rear.

3400

MISSOURI DEPARTMENT OF NATURAL RESOURCES
STATE HISTORIC PRESERVATION OFFICE, P.O. Box 176, Jefferson City, MO 65102

ARCHITECTURAL/HISTORIC INVENTORY FORM

1. Survey no.	2. Survey name:
SLC-AS-047	Thematic Survey of Midcentury Modern Movement Nonresidential Architecture in St. Louis

3. County:	4. Address:
St. Louis [Independent City]	**3500 GOODFELLOW BLVD**
Alternate address if applicable	

5. City/State:	6. UTM:		or: LAT		7. Township/Range/Section:
St. Louis [Independent City], M			LONG:		T: R: S: N/A

8. Historic Name (if known):	9. Present/other name (if known):

10. Ownership:	11a. Historic Use (if known):	11b. Current Use:

HISTORICAL DATA

12. Construction date:	1959	15. Architect:	18. Previously surveyed? ☐ Cite survey name in box 22 cont. (page 3)
Major addition/alteration date:			
13. Significant date/period:			
		16. Builder/contractor:	19. On National Register? Cite nomination name in box 22 cont. (page 3)
14. Area(s) of significance:			
		17. Original or significant owner:	20. National Register eligible?
			Historic District Potential? ☐
21. History and significance on continuation page. ☐		22. Sources of information on continuation page. ☐	Name of Potential District?

ARCHITECTURAL INFORMATIO

23. Category of Property:	30. Roof Material:	37. Windows:
		Type:
24. Vernacular or property type:	31. Chimney placement:	Panes
Industrial/Warehouse		38. Acreage (rural):
25. Architectural style:	32. Structural system:	Visible from public road? ☐
Modern Movements		39. Changes: (describe in box 41 cont.)
26. Plan Shape:		☐ Addition Date(s)
	33. Exterior wall cladding:	☐ Altered Date(s):
27. Number of Stories:		☐ Moved Date(s):
	34. Foundation Material:	☐ Other Date(s)
		Endangered by:
28. No. of bays (1st floor)	35. Basement type:	40. No. outbuildings (describe in box 40 cont.):
29. Roof Type:	36. Front Porch Type:	41. Further description of building features and associated resources on continuation page. ☐

OTHER

42: Current Owner/address:	43. Inventory form prepared by (name):	44. Survey date:
GOODFELLOW BUILDING REDEV CORP		
		45. Date of revisions:
3500 GOODFELLOW BLVD	Additional Information/revisions by:	
ST LOUIS MO 63120		Survey Category: ☐ RLS ☐ ILS ☐ Significant Properties Lis

FOR SHPO USE:

Date entered in inventory:	Level of survey: ☐ reconnaissance ☐ intensive	Additional research? ☐ yes ☐ no
National Register Status: ☐ listed ☐ in listed district	Other:	
Name:		
☐ pending listing ☐ not eligible		
☐ eligible(district) ☐ eligible (individually)		
☐ not determined		

ARCHITECTURAL/HISTORIC INVENTORY FORM

3500 GOODFELLOW BLVD

LOCATION MAP (include north arrow):	SITE MAP/PLAN (include north arrow):

Insert photograph of primary structure on property:

Photo 1:	Photo 2:
Description:	Description:
Date: CD No.: Image No.	Date: CD No.: Image No.

Photographer:	
Main Photo:	Images2012\CompleteSurveyPhotos\Goodfellow3500.JPG

3500 GOODFELLOW BLVD

21.(cont.) History:and significance. Expand box as necessary or add continuation pages.

22. (cont.) Sources of information. Expand box as necessary or add continuation pages.

40. (cont.) Description of environment and outbuilding. Expand box as necessary or add continuation pages.

41. (cont.) Description of primary resource. Expand box as necessary, or add continuation pages.

Office warehouse, 4-bay loading dock. Ribbon windows with cast concrete accents.

MISSOURI DEPARTMENT OF NATURAL RESOURCES
STATE HISTORIC PRESERVATION OFFICE, P.O. Box 176, Jefferson City, MO 65102

ARCHITECTURAL/HISTORIC INVENTORY FORM

1. Survey no.	2. Survey name:
SLC-AS-047	Thematic Survey of Midcentury Modern Movement Nonresidential Architecture in St. Louis

3. County:	4. Address:
St. Louis [Independent City]	**3514 GOODFELLOW BLVD**
Alternate address if applicable	

5. City/State:	6. UTM:		or: LAT		7. Township/Range/Section:
St. Louis [Independent City], M			LONG:		T: R: S: N/A

8. Historic Name (if known):	9. Present/other name (if known):

10. Ownership:	11a. Historic Use (if known):	11b. Current Use:

HISTORICAL DATA

12. Construction date:	1960	15. Architect:	18. Previously surveyed? ☐ Cite survey name in box 22 cont. (page 3)
Major addition/alteration date:			
13. Significant date/period:			
		16. Builder/contractor:	19. On National Register? Cite nomination name in box 22 cont. (page 3)
14. Area(s) of significance:			
		17. Original or significant owner:	20. National Register eligible?
			Historic District Potential? ☐
21. History and significance on continuation page. ☐		22. Sources of information on continuation page. ☐	Name of Potential District?

ARCHITECTURAL INFORMATIO

23. Category of Property:	30. Roof Material:	37. Windows:
		Type:
24. Vernacular or property type:	31. Chimney placement:	Panes
Industrial/Warehouse		38. Acreage (rural):
25. Architectural style:	32. Structural system:	Visible from public road? ☐
Modern Movements		39. Changes: (describe in box 41 cont.)
26. Plan Shape:		☐ Addition Date(s)
	33. Exterior wall cladding:	☐ Altered Date(s):
27. Number of Stories:		☐ Moved Date(s):
	34. Foundation Material:	☐ Other Date(s)
		Endangered by:
28. No. of bays (1st floor)	35. Basement type:	40. No. outbuildings (describe in box 40 cont.):
29. Roof Type:	36. Front Porch Type:	41. Further description of building features and associated resources on continuation page. ☐

OTHER

42: Current Owner/address:	43. Inventory form prepared by (name):	44. Survey date:
TRANSPORT ONE INC		
		45. Date of revisions:
3514 GOODFELLOW	Additional Information/revisions by:	
ST LOUIS MO 63120		Survey Category: ☐ RLS ☐ ILS ☐ Significant Properties Lis

FOR SHPO USE:

Date entered in inventory:	Level of survey: ☐ reconnaissance ☐ intensive	Additional research? ☐ yes ☐ no
National Register Status: ☐ listed ☐ in listed district	Other:	
Name:		
☐ pending listing ☐ not eligible		
☐ eligible(district) ☐ eligible (individually)		
☐ not determined		

ARCHITECTURAL/HISTORIC INVENTORY FORM

3514 GOODFELLOW BLVD

LOCATION MAP (include north arrow):	SITE MAP/PLAN (include north arrow):

Insert photograph of primary structure on property:

Photo 1:	Photo 2:
Description:	Description:
Date: CD No.: Image No.	Date: CD No.: Image No.

Photographer:	
Main Photo:	Images2012\CompleteSurveyPhotos\Goodfellow3514.JPG

3514 GOODFELLOW BLVD

21.(cont.) History:and significance. Expand box as necessary or add continuation pages.

22. (cont.) Sources of information. Expand box as necessary or add continuation pages.

40. (cont.) Description of environment and outbuilding. Expand box as necessary or add continuation pages.

41. (cont.) Description of primary resource. Expand box as necessary, or add continuation pages.

Front gabled brick and concrete block building. Vertical cast concrete detailing.

3514

MISSOURI DEPARTMENT OF NATURAL RESOURCES
STATE HISTORIC PRESERVATION OFFICE, P.O. Box 176, Jefferson City, MO 65102

ARCHITECTURAL/HISTORIC INVENTORY FORM

1. Survey no.	2. Survey name:
SLC-AS-047	Thematic Survey of Midcentury Modern Movement Nonresidential Architecture in St. Louis

3. County:	4. Address:
St. Louis [Independent City]	**3524 GOODFELLOW BLVD**
Alternate address if applicable	

5. City/State:	6. UTM:		or: LAT		7. Township/Range/Section:
St. Louis [Independent City], M			LONG:		T: R: S: N/A

8. Historic Name (if known):	9. Present/other name (if known):

10. Ownership:	11a. Historic Use (if known):	11b. Current Use:

HISTORICAL DATA

12. Construction date:	1958	15. Architect:	18. Previously surveyed? ☐ Cite survey name in box 22 cont. (page 3)
Major addition/alteration date:			
13. Significant date/period:			
		16. Builder/contractor:	19. On National Register? Cite nomination name in box 22 cont. (page 3)
14. Area(s) of significance:			
		17. Original or significant owner:	20. National Register eligible?
			Historic District Potential? ☐
21. History and significance on continuation page. ☐		22. Sources of information on continuation page. ☐	Name of Potential District?

ARCHITECTURAL INFORMATIO

23. Category of Property:	30. Roof Material:	37. Windows:
		Type:
24. Vernacular or property type:	31. Chimney placement:	Panes
Office Building		38. Acreage (rural):
25. Architectural style:	32. Structural system:	Visible from public road? ☐
Modern Movements		39. Changes: (describe in box 41 cont.)
26. Plan Shape:		☐ Addition Date(s)
	33. Exterior wall cladding:	☐ Altered Date(s):
27. Number of Stories:		☐ Moved Date(s):
	34. Foundation Material:	☐ Other Date(s)
		Endangered by:
28. No. of bays (1st floor)	35. Basement type:	40. No. outbuildings (describe in box 40 cont.):
29. Roof Type:	36. Front Porch Type:	41. Further description of building features and associated resources on continuation page. ☐

OTHER

42: Current Owner/address:	43. Inventory form prepared by (name):	44. Survey date:
EMMAUS TABERNACLE OF THE		
		45. Date of revisions:
3524 GOODFELLOW BLVD	Additional Information/revisions by:	
ST LOUIS MO 63120		Survey Category: ☐ RLS ☐ ILS ☐ Significant Properties Lis

FOR SHPO USE:

Date entered in inventory:	Level of survey: ☐ reconnaissance ☐ intensive	Additional research? ☐ yes ☐ no
National Register Status: ☐ listed ☐ in listed district	Other:	
Name:		
☐ pending listing ☐ not eligible		
☐ eligible(district) ☐ eligible (individually)		
☐ not determined		

ARCHITECTURAL/HISTORIC INVENTORY FORM

3524 GOODFELLOW BLVD

LOCATION MAP (include north arrow):	SITE MAP/PLAN (include north arrow):

Insert photograph of primary structure on property:

Photo 1:	Photo 2:
Description:	Description:
Date: CD No.: Image No.	Date: CD No.: Image No.

Photographer:	
Main Photo:	Images2012\CompleteSurveyPhotos\Goodfellow3524.JPG

3524 GOODFELLOW BLVD

21.(cont.) History:and significance. Expand box as necessary or add continuation pages.

22. (cont.) Sources of information. Expand box as necessary or add continuation pages.

40. (cont.) Description of environment and outbuilding. Expand box as necessary or add continuation pages.

41. (cont.) Description of primary resource. Expand box as necessary, or add continuation pages.

flat roof, red brick. Low knee wall planter in front. Vertical accent wall. Ribbon windows. Glazed block window accents on sides.

MISSOURI DEPARTMENT OF NATURAL RESOURCES
STATE HISTORIC PRESERVATION OFFICE, P.O. Box 176, Jefferson City, MO 65102

ARCHITECTURAL/HISTORIC INVENTORY FORM

1. Survey no.	2. Survey name:
SLC-AS-047	Thematic Survey of Modern Movement Architecture in St. Louis

3. County:	4. Address:
St. Louis [Independent City]	**3530 GOODFELLOW BLVD**
Alternate address if applicable	

5. City/State:	6. UTM:		or: LAT		7. Township/Range/Section:
St. Louis [Independent City], M			LONG:		T: R: S: N/A

8. Historic Name (if known):	9. Present/other name (if known):

10. Ownership:	11a. Historic Use (if known):	11b. Current Use:

HISTORICAL DATA

12. Construction date:	1960	15. Architect:	18. Previously surveyed? ☐ Cite survey name in box 22 cont. (page 3)
Major addition/alteration date:			
13. Significant date/period:			
		16. Builder/contractor:	19. On National Register? Cite nomination name in box 22 cont. (page 3)
14. Area(s) of significance:			
		17. Original or significant owner:	20. National Register eligible?
			Historic District Potential? ☐
21. History and significance on continuation page. ☐		22. Sources of information on continuation page. ☐	Name of Potential District?

ARCHITECTURAL INFORMATIO

23. Category of Property:	30. Roof Material:	37. Windows:
		Type:
24. Vernacular or property type:	31. Chimney placement:	Panes
1-Story Commercial		38. Acreage (rural):
25. Architectural style:	32. Structural system:	Visible from public road? ☐
Modern Movements		39. Changes: (describe in box 41 cont.)
26. Plan Shape:		☐ Addition Date(s)
	33. Exterior wall cladding:	☐ Altered Date(s):
27. Number of Stories:		☐ Moved Date(s):
	34. Foundation Material:	☐ Other Date(s)
		Endangered by:
28. No. of bays (1st floor)	35. Basement type:	40. No. outbuildings (describe in box 40 cont.):
29. Roof Type:	36. Front Porch Type:	41. Further description of building features and associated resources on continuation page. ☐

OTHER

42: Current Owner/address:	43. Inventory form prepared by (name):	44. Survey date:
BREMEN BANK & TRUST CO TR MIDWEST TRUST COMPANY OF MO TTE		45. Date of revisions:
2850 W CLAY ST STE 100	Additional Information/revisions by:	
ST CHARLES MO 63301		Survey Category: ☐ RLS ☐ ILS ☐ Significant Properties Lis

FOR SHPO USE:

Date entered in inventory:	Level of survey: ☐ reconnaissance ☐ intensive	Additional research? ☐ yes ☐ no
National Register Status: ☐ listed ☐ in listed district	Other:	
Name:		
☐ pending listing ☐ not eligible ☐ eligible(district) ☐ eligible (individually) ☐ not determined		

ARCHITECTURAL/HISTORIC INVENTORY FORM

3530 GOODFELLOW BLVD

LOCATION MAP (include north arrow):	SITE MAP/PLAN (include north arrow):

Insert photograph of primary structure on property:

Photo 1:	Photo 2:
Description:	Description:
Date: CD No.: Image No.	Date: CD No.: Image No.

Photographer:	
Main Photo:	Images2012\CompleteSurveyPhotos\Goodfellow3530.JPG

3530 GOODFELLOW BLVD

21.(cont.) History:and significance. Expand box as necessary or add continuation pages.

22. (cont.) Sources of information. Expand box as necessary or add continuation pages.

40. (cont.) Description of environment and outbuilding. Expand box as necessary or add continuation pages.

41. (cont.) Description of primary resource. Expand box as necessary, or add continuation pages.

Concrete block auto repair garage

City Plaza
USED
Car Sales
USED
TIRES
CAPRICE

MISSOURI DEPARTMENT OF NATURAL RESOURCES
STATE HISTORIC PRESERVATION OFFICE, P.O. Box 176, Jefferson City, MO 65102

ARCHITECTURAL/HISTORIC INVENTORY FORM

1. Survey no.	2. Survey name:
SLC-AS-047	Thematic Survey of Midcentury Modern Movement Nonresidential Architecture in St. Louis

3. County:	4. Address:
St. Louis [Independent City]	**3601 GOODFELLOW BLVD**
Alternate address if applicable	

5. City/State:	6. UTM:		or: LAT		7. Township/Range/Section:
St. Louis [Independent City], M			LONG:		T: R: S: N/A

8. Historic Name (if known):	9. Present/other name (if known):

10. Ownership:	11a. Historic Use (if known):	11b. Current Use:

HISTORICAL DATA

12. Construction date:	1963	15. Architect:	18. Previously surveyed? ☐ Cite survey name in box 22 cont. (page 3)
Major addition/alteration date:			
13. Significant date/period:			
		16. Builder/contractor:	19. On National Register? Cite nomination name in box 22 cont. (page 3)
14. Area(s) of significance:			
		17. Original or significant owner:	20. National Register eligible?
			Historic District Potential? ☐
21. History and significance on continuation page. ☐		22. Sources of information on continuation page. ☐	Name of Potential District?

ARCHITECTURAL INFORMATIO

23. Category of Property:	30. Roof Material:	37. Windows:
		Type:
24. Vernacular or property type:	31. Chimney placement:	Panes
Industrial/Warehouse		38. Acreage (rural):
25. Architectural style:	32. Structural system:	Visible from public road? ☐
Modern Movements		39. Changes: (describe in box 41 cont.)
26. Plan Shape:		☐ Addition Date(s)
	33. Exterior wall cladding:	☐ Altered Date(s):
27. Number of Stories:		☐ Moved Date(s):
	34. Foundation Material:	☐ Other Date(s)
		Endangered by:
28. No. of bays (1st floor)	35. Basement type:	40. No. outbuildings (describe in box 40 cont.):
29. Roof Type:	36. Front Porch Type:	41. Further description of building features and associated resources on continuation page. ☐

OTHER

42: Current Owner/address:	43. Inventory form prepared by (name):	44. Survey date:
CITY OF ST LOUIS		
		45. Date of revisions:
1200 MARKET ST	Additional Information/revisions by:	
ST LOUIS MO 63102		Survey Category:
FOR SHPO USE:		☐ RLS ☐ ILS ☐ Significant Properties Lis

Date entered in inventory:		Level of survey: ☐ reconnaissance ☐ intensive	Additional research? ☐ yes ☐ no
National Register Status: ☐ listed ☐ in listed district		Other:	
Name:			
☐ pending listing ☐ not eligible			
☐ eligible(district) ☐ eligible (individually)			
☐ not determined			

ARCHITECTURAL/HISTORIC INVENTORY FORM

3601 GOODFELLOW BLVD

LOCATION MAP (include north arrow):	SITE MAP/PLAN (include north arrow):

Insert photograph of primary structure on property:

Photo 1:	Photo 2:
Description:	Description:
Date: CD No.: Image No.	Date: CD No.: Image No.

Photographer:	
Main Photo:	Images2012\CompleteSurveyPhotos\Goodfellow3601.JPG

3601 GOODFELLOW BLVD

21.(cont.) History:and significance. Expand box as necessary or add continuation pages.

22. (cont.) Sources of information. Expand box as necessary or add continuation pages.

40. (cont.) Description of environment and outbuilding. Expand box as necessary or add continuation pages.

41. (cont.) Description of primary resource. Expand box as necessary, or add continuation pages.

Front gabled brick. Brick painted white. Shed porch roof on front.

3601

MISSOURI DEPARTMENT OF NATURAL RESOURCES
STATE HISTORIC PRESERVATION OFFICE, P.O. Box 176, Jefferson City, MO 65102

ARCHITECTURAL/HISTORIC INVENTORY FORM

1. Survey no.	2. Survey name:
SLC-AS-047	Thematic Survey of Midcentury Modern Movement Nonresidential Architecture in St. Louis

3. County:	4. Address:
St. Louis [Independent City]	**3723 GOODFELLOW BLVD**
Alternate address if applicable	

5. City/State:	6. UTM:		or: LAT		7. Township/Range/Section:
St. Louis [Independent City], M			LONG:		T: R: S: N/A

8. Historic Name (if known):	9. Present/other name (if known):

10. Ownership:	11a. Historic Use (if known):	11b. Current Use:

HISTORICAL DATA

12. Construction date:	1947	15. Architect:	18. Previously surveyed? ☐ Cite survey name in box 22 cont. (page 3)
Major addition/alteration date:			
13. Significant date/period:			
		16. Builder/contractor:	19. On National Register? Cite nomination name in box 22 cont. (page 3)
14. Area(s) of significance:			
		17. Original or significant owner:	20. National Register eligible?
			Historic District Potential? ☐
21. History and significance on continuation page. ☐		22. Sources of information on continuation page. ☐	Name of Potential District?

ARCHITECTURAL INFORMATIO

23. Category of Property:	30. Roof Material:	37. Windows:
		Type:
24. Vernacular or property type:	31. Chimney placement:	Panes
1-Story Commercial		38. Acreage (rural):
25. Architectural style:	32. Structural system:	Visible from public road? ☐
Modern Movements		39. Changes: (describe in box 41 cont.)
26. Plan Shape:		☐ Addition Date(s)
	33. Exterior wall cladding:	☐ Altered Date(s):
27. Number of Stories:		☐ Moved Date(s):
	34. Foundation Material:	☐ Other Date(s)
		Endangered by:
28. No. of bays (1st floor)	35. Basement type:	40. No. outbuildings (describe in box 40 cont.):
29. Roof Type:	36. Front Porch Type:	41. Further description of building features and associated resources on continuation page. ☐

OTHER

42: Current Owner/address:	43. Inventory form prepared by (name):	44. Survey date:
RAMSDELL, LOUIS E TRS		
		45. Date of revisions:
912 COACH N SIX WAY	Additional Information/revisions by:	
ST LOUIS MO 63137		Survey Category:
FOR SHPO USE:		☐ RLS ☐ ILS ☐ Significant Properties Lis

Date entered in inventory:	Level of survey: ☐ reconnaissance ☐ intensive	Additional research? ☐ yes ☐ no
National Register Status: ☐ listed ☐ in listed district	Other:	
Name:		
☐ pending listing ☐ not eligible		
☐ eligible(district) ☐ eligible (individually)		
☐ not determined		

ARCHITECTURAL/HISTORIC INVENTORY FORM

3723 GOODFELLOW BLVD

LOCATION MAP (include north arrow):	SITE MAP/PLAN (include north arrow):

Insert photograph of primary structure on property:

Photo 1:	Photo 2:
Description:	Description:
Date: CD No.: Image No.	Date: CD No.: Image No.

Photographer:	
Main Photo:	Images2012\CompleteSurveyPhotos\Goodfellow3723.JPG

3723 GOODFELLOW BLVD

21.(cont.) History:and significance. Expand box as necessary or add continuation pages.

22. (cont.) Sources of information. Expand box as necessary or add continuation pages.

40. (cont.) Description of environment and outbuilding. Expand box as necessary or add continuation pages.

41. (cont.) Description of primary resource. Expand box as necessary, or add continuation pages.

Moderne? Rounded corner car showroom. Glazed tile/block exterior.

Still collecting miles?
Still wearing a pager?
FlexPoints go farther.
Take the con
out of your contract.
American
MERCURY
ELASTRON
EVINRUDE

MISSOURI DEPARTMENT OF NATURAL RESOURCES
STATE HISTORIC PRESERVATION OFFICE, P.O. Box 176, Jefferson City, MO 65102

ARCHITECTURAL/HISTORIC INVENTORY FORM

1. Survey no.	2. Survey name:
SLC-AS-047	Thematic Survey of Midcentury Modern Movement Nonresidential Architecture in St. Louis

3. County:	4. Address:
St. Louis [Independent City]	**3731 GOODFELLOW BLVD**
Alternate address if applicable	

5. City/State:	6. UTM:		or: LAT		7. Township/Range/Section:
St. Louis [Independent City], M			LONG:		T: R: S: N/A

8. Historic Name (if known):	9. Present/other name (if known):

10. Ownership:	11a. Historic Use (if known):	11b. Current Use:

HISTORICAL DATA

12. Construction date:	1951	15. Architect:	18. Previously surveyed? ☐ Cite survey name in box 22 cont. (page 3)
Major addition/alteration date:			
13. Significant date/period:			
		16. Builder/contractor:	19. On National Register? Cite nomination name in box 22 cont. (page 3)
14. Area(s) of significance:			
		17. Original or significant owner:	20. National Register eligible?
			Historic District Potential? ☐
21. History and significance on continuation page. ☐		22. Sources of information on continuation page. ☐	Name of Potential District?

ARCHITECTURAL INFORMATIO

23. Category of Property:	30. Roof Material:	37. Windows:
		Type:
24. Vernacular or property type:	31. Chimney placement:	Panes
1-Story Commercial		38. Acreage (rural):
25. Architectural style:	32. Structural system:	Visible from public road? ☐
Modern Movements		39. Changes: (describe in box 41 cont.)
26. Plan Shape:		☐ Addition Date(s)
	33. Exterior wall cladding:	☐ Altered Date(s):
27. Number of Stories:		☐ Moved Date(s):
	34. Foundation Material:	☐ Other Date(s)
		Endangered by:
28. No. of bays (1st floor)	35. Basement type:	40. No. outbuildings (describe in box 40 cont.):
29. Roof Type:	36. Front Porch Type:	41. Further description of building features and associated resources on continuation page. ☐

OTHER

42: Current Owner/address:	43. Inventory form prepared by (name):	44. Survey date:
OCIE B ENTERPRISES INC		
		45. Date of revisions:
4315 DARBY AVE	Additional Information/revisions by:	
ST LOUIS MO 63120		Survey Category: ☐ RLS ☐ ILS ☐ Significant Properties Lis

FOR SHPO USE:

Date entered in inventory:	Level of survey: ☐ reconnaissance ☐ intensive	Additional research? ☐ yes ☐ no
National Register Status: ☐ listed ☐ in listed district	Other:	
Name:		
☐ pending listing ☐ not eligible		
☐ eligible(district) ☐ eligible (individually)		
☐ not determined		

ARCHITECTURAL/HISTORIC INVENTORY FORM

3731 GOODFELLOW BLVD

LOCATION MAP (include north arrow):	SITE MAP/PLAN (include north arrow):

Insert photograph of primary structure on property:

Photo 1:	Photo 2:
Description:	Description:
Date: CD No.: Image No.	Date: CD No.: Image No.

Photographer:	
Main Photo:	Images2012\CompleteSurveyPhotos\Goodfellow3731.JPG

3731 GOODFELLOW BLVD

21.(cont.) History:and significance. Expand box as necessary or add continuation pages.

22. (cont.) Sources of information. Expand box as necessary or add continuation pages.

40. (cont.) Description of environment and outbuilding. Expand box as necessary or add continuation pages.

41. (cont.) Description of primary resource. Expand box as necessary, or add continuation pages.

side gabled, brick and permastone façade. Two bay windows on front

OCIE
B

MISSOURI DEPARTMENT OF NATURAL RESOURCES
STATE HISTORIC PRESERVATION OFFICE, P.O. Box 176, Jefferson City, MO 65102

ARCHITECTURAL/HISTORIC INVENTORY FORM

1. Survey no.	SLC-AS-047-0064
2. Survey name:	Thematic Survey of Midcentury Modern Movement Nonresidential Architecture in St. Louis
3. County:	St. Louis [Independent City]
4. Address:	**3900 GOODFELLOW BLVD**
Alternate address if applicable	
5. City/State:	St. Louis [Independent City], M
6. UTM:	or: LAT 38:41:14.90 LONG: 90:16:12.46
7. Township/Range/Section:	T: R: S: N/A
8. Historic Name (if known):	Undetermined
9. Present/other name (if known):	Omega Center
10. Ownership:	Private
11a. Historic Use (if known):	Social
11b. Current Use:	

HISTORICAL DATA

12. Construction date:	1956
Major addition/alteration date:	N/A
13. Significant date/period:	1956
14. Area(s) of significance:	To be determined
15. Architect:	Kramer & Harms
16. Builder/contractor:	Swan CC
17. Original or significant owner:	Undetermined
18. Previously surveyed? ☐ Cite survey name in box 22 cont. (page 3)	
19. On National Register? Cite nomination name in box 22 cont. (page 3)	
20. National Register eligible?	Not determined
Historic District Potential?	☐
Name of Potential District?	
21. History and significance on continuation page.	☐
22. Sources of information on continuation page.	☑

ARCHITECTURAL INFORMATIO

23. Category of Property:	Building
24. Vernacular or property type:	Other-Note in Comments
25. Architectural style:	Modern Movements
26. Plan Shape:	L-shape
27. Number of Stories:	1-story
28. No. of bays (1st floor)	3
29. Roof Type:	Flat
30. Roof Material:	Undetermined
31. Chimney placement:	None
32. Structural system:	Undetermined
33. Exterior wall cladding:	Brick
34. Foundation Material:	Concrete
35. Basement type:	Undetermined
36. Front Porch Type:	N/A
37. Windows:	Historic
Type:	Fixed
Panes	storefront
38. Acreage (rural):	
Visible from public road?	☑
39. Changes: (describe in box 41 cont.)	
☐ Addition	Date(s)
☐ Altered	Date(s):
☐ Moved	Date(s):
☐ Other	Date(s)
Endangered by:	
40. No. outbuildings (describe in box 40 cont.):	0
41. Further description of building features and associated resources on continuation page.	☑

OTHER

42: Current Owner/address:	UPSILON OMEGA FOUNDATION INC 3900 GOODFELLOW BLVD ST LOUIS MO 63120
43. Inventory form prepared by (name):	Patience Stuart Peter Meijer Architect, PC
Additional Information/revisions by:	Betsy Bradley Cultural Resources Office
44. Survey date:	
45. Date of revisions:	
Survey Category:	☑ RLS ☐ ILS ☐ Significant Properties Lis

FOR SHPO USE:

Date entered in inventory:	
Level of survey:	☐ reconnaissance ☐ intensive
Additional research?	☐ yes ☐ no
National Register Status:	☐ listed ☐ in listed district
Name:	
☐ pending listing	☐ not eligible
☐ eligible(district)	☐ eligible (individually)
☐ not determined	
Other:	

ARCHITECTURAL/HISTORIC INVENTORY FORM

3900 GOODFELLOW BLVD

LOCATION MAP (include north arrow):	SITE MAP/PLAN (include north arrow):

Insert photograph of primary structure on property:

Photo 1:	Photo 2:
Description:	Description:
Looking southeast at building.	
Date: CD No.: Image No.	Date: CD No.: Image No.

Photographer:	PMA
Main Photo:	Images2012\3900 GOODFELLOW BLVD.JPG

3900 GOODFELLOW BLVD

21.(cont.) History:and significance. Expand box as necessary or add continuation pages.

22. (cont.) Sources of information. Expand box as necessary or add continuation pages.

City building permit #A6329, 4/10/1956. "Supermarket." Kramer & Harms, architects; Swan CC, contractor. Also A1870, 8/15/1062.

40. (cont.) Description of environment and outbuilding. Expand box as necessary or add continuation pages.

41. (cont.) Description of primary resource. Expand box as necessary, or add continuation pages.

The Omega Center, a banquet hall, has two rectangular components. The north end is a taller volume with little fenestration but a brick wall extending two-thirds the way up the building and ending in a crenellated pattern. The lower south end has a decorative concrete block screen held away from the brick walls.

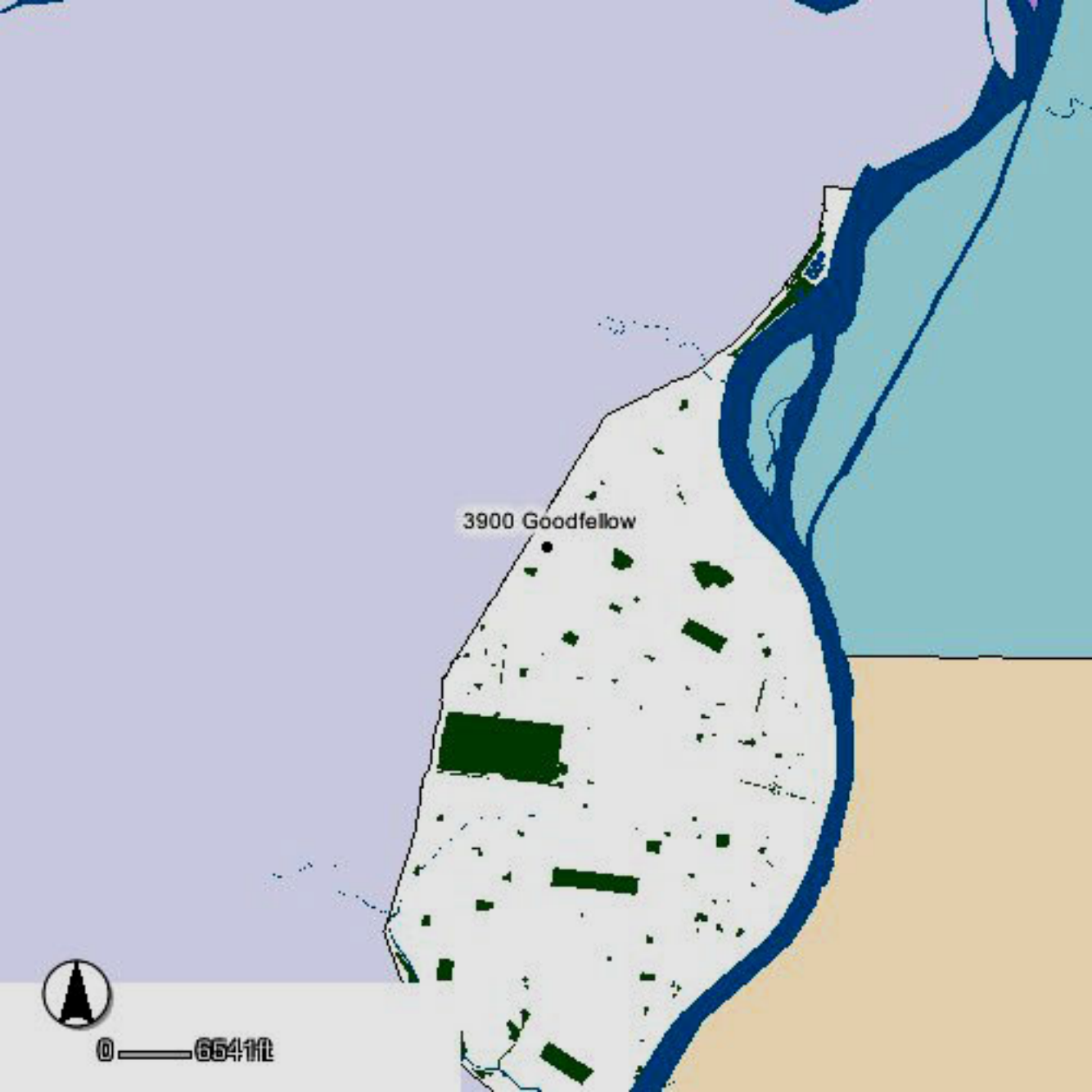
3900 Goodfellow
0
6641ft

MCARTHUR AVE
GOODFELLOW BLVD
LINCOLN WAY
FERRIS AVE
3900 Goodfellow
0
81ft

GO
pens 4:30
185-4100

MISSOURI DEPARTMENT OF NATURAL RESOURCES
STATE HISTORIC PRESERVATION OFFICE, P.O. Box 176, Jefferson City, MO 65102

ARCHITECTURAL/HISTORIC INVENTORY FORM

1. Survey no.	2. Survey name:
SLC-AS-047	Thematic Survey of Midcentury Modern Movement Nonresidential Architecture in St. Louis

3. County:	4. Address:
St. Louis [Independent City]	**3919-21 GOODFELLOW BLVD**
Alternate address if applicable	

5. City/State:	6. UTM:		or: LAT		7. Township/Range/Section:
St. Louis [Independent City], M			LONG:		T: R: S: N/A

8. Historic Name (if known):	9. Present/other name (if known):

10. Ownership:	11a. Historic Use (if known):	11b. Current Use:

HISTORICAL DATA

12. Construction date:	1956	15. Architect:	18. Previously surveyed? ☐ Cite survey name in box 22 cont. (page 3)
Major addition/alteration date:			
13. Significant date/period:			
		16. Builder/contractor:	19. On National Register? Cite nomination name in box 22 cont. (page 3)
14. Area(s) of significance:			
		17. Original or significant owner:	20. National Register eligible?
			Historic District Potential? ☐
21. History and significance on continuation page. ☐		22. Sources of information on continuation page. ☐	Name of Potential District?

ARCHITECTURAL INFORMATIO

23. Category of Property:	30. Roof Material:	37. Windows:	
		Type:	
24. Vernacular or property type:	31. Chimney placement:	Panes	
Over 1-Story Commercial		38. Acreage (rural):	
25. Architectural style:	32. Structural system:	Visible from public road? ☐	
Modern Movements		39. Changes: (describe in box 41 cont.)	
26. Plan Shape:		☐ Addition	Date(s)
	33. Exterior wall cladding:	☐ Altered	Date(s):
27. Number of Stories:		☐ Moved	Date(s):
	34. Foundation Material:	☐ Other	Date(s)
		Endangered by:	
28. No. of bays (1st floor)	35. Basement type:	40. No. outbuildings (describe in box 40 cont.):	
29. Roof Type:	36. Front Porch Type:	41. Further description of building features and associated resources on continuation page. ☐	

OTHER

42: Current Owner/address:	43. Inventory form prepared by (name):	44. Survey date:
NELSON, RICK L		
		45. Date of revisions:
6822 OLIVE BLVD	Additional Information/revisions by:	
ST LOUIS MO 63130		Survey Category: ☐ RLS ☐ ILS ☐ Significant Properties Lis

FOR SHPO USE:

Date entered in inventory:	Level of survey: ☐ reconnaissance ☐ intensive	Additional research? ☐ yes ☐ no
National Register Status: ☐ listed ☐ in listed district	Other:	
Name:		
☐ pending listing ☐ not eligible		
☐ eligible(district) ☐ eligible (individually)		
☐ not determined		

ARCHITECTURAL/HISTORIC INVENTORY FORM

3919-21 GOODFELLOW BLVD

LOCATION MAP (include north arrow):	SITE MAP/PLAN (include north arrow):

Insert photograph of primary structure on property:

Photo 1:	Photo 2:
Description:	Description:
Date: CD No.: Image No.	Date: CD No.: Image No.

Photographer:	
Main Photo:	Images2012\CompleteSurveyPhotos\Goodfellow3919.JPG

3919-21 GOODFELLOW BLVD

21.(cont.) History:and significance. Expand box as necessary or add continuation pages.

22. (cont.) Sources of information. Expand box as necessary or add continuation pages.

40. (cont.) Description of environment and outbuilding. Expand box as necessary or add continuation pages.

41. (cont.) Description of primary resource. Expand box as necessary, or add continuation pages.

Simple multi-colored brick, square commercial building. Little elaboration. Several of 1st floor windows have been enclosed.

HAIR DEPOT
Discount
Tue. & Wed.
BARBER
&
STYLIST
FULL SERVICE
UNISEX SALON
Walk-ins Welcome
Specializing In
Braiding
Locs
Twist
Curls
OPEN
NOW
OPEN

MISSOURI DEPARTMENT OF NATURAL RESOURCES
STATE HISTORIC PRESERVATION OFFICE, P.O. Box 176, Jefferson City, MO 65102

ARCHITECTURAL/HISTORIC INVENTORY FORM

1. Survey no.	2. Survey name:
SLC-AS-047	Thematic Survey of Midcentury Modern Movement Nonresidential Architecture in St. Louis

3. County:	4. Address:
St. Louis [Independent City]	**4001-9 GOODFELLOW BLVD**
Alternate address if applicable	

5. City/State:	6. UTM:		or: LAT		7. Township/Range/Section:
St. Louis [Independent City], M			LONG:		T: R: S: N/A

8. Historic Name (if known):	9. Present/other name (if known):

10. Ownership:	11a. Historic Use (if known):	11b. Current Use:

HISTORICAL DATA

12. Construction date:	1957	15. Architect:	18. Previously surveyed? ☐ Cite survey name in box 22 cont. (page 3)
Major addition/alteration date:			
13. Significant date/period:			
		16. Builder/contractor:	19. On National Register? Cite nomination name in box 22 cont. (page 3)
14. Area(s) of significance:			
		17. Original or significant owner:	20. National Register eligible?
			Historic District Potential? ☐
21. History and significance on continuation page. ☐		22. Sources of information on continuation page. ☐	Name of Potential District?

ARCHITECTURAL INFORMATIO

23. Category of Property:	30. Roof Material:	37. Windows:
		Type:
24. Vernacular or property type:	31. Chimney placement:	Panes
1-Story Commercial		38. Acreage (rural):
25. Architectural style:	32. Structural system:	Visible from public road? ☐
Modern Movements		39. Changes: (describe in box 41 cont.)
26. Plan Shape:		☐ Addition Date(s)
	33. Exterior wall cladding:	☐ Altered Date(s):
27. Number of Stories:		☐ Moved Date(s):
	34. Foundation Material:	☐ Other Date(s)
		Endangered by:
28. No. of bays (1st floor)	35. Basement type:	40. No. outbuildings (describe in box 40 cont.):
29. Roof Type:	36. Front Porch Type:	41. Further description of building features and associated resources on continuation page. ☐

OTHER

42: Current Owner/address:	43. Inventory form prepared by (name):	44. Survey date:
GATEWAY BANK OF ST LOUIS		
		45. Date of revisions:
3412 N UNION BLVD	Additional Information/revisions by:	
ST LOUIS MO 63115		Survey Category:
FOR SHPO USE:		☐ RLS ☐ ILS ☐ Significant Properties Lis

Date entered in inventory:	Level of survey: ☐ reconnaissance ☐ intensive	Additional research? ☐ yes ☐ no
National Register Status: ☐ listed ☐ in listed district	Other:	
Name:		
☐ pending listing ☐ not eligible		
☐ eligible(district) ☐ eligible (individually)		
☐ not determined		

ARCHITECTURAL/HISTORIC INVENTORY FORM

4001-9 GOODFELLOW BLVD

LOCATION MAP (include north arrow):	SITE MAP/PLAN (include north arrow):

Insert photograph of primary structure on property:

Photo 1:	Photo 2:
Description:	Description:
Date: CD No.: Image No.	Date: CD No.: Image No.

Photographer:	
Main Photo:	Images2012\CompleteSurveyPhotos\Goodfellow4001.JPG

4001-9 GOODFELLOW BLVD

21.(cont.) History:and significance. Expand box as necessary or add continuation pages.

22. (cont.) Sources of information. Expand box as necessary or add continuation pages.

40. (cont.) Description of environment and outbuilding. Expand box as necessary or add continuation pages.

41. (cont.) Description of primary resource. Expand box as necessary, or add continuation pages.

Concrete block construction

MISSOURI DEPARTMENT OF NATURAL RESOURCES
STATE HISTORIC PRESERVATION OFFICE, P.O. Box 176, Jefferson City, MO 65102

ARCHITECTURAL/HISTORIC INVENTORY FORM

1. Survey no.	2. Survey name:
SLC-AS-047	Thematic Survey of Midcentury Modern Movement Nonresidential Architecture in St. Louis

3. County:	4. Address:
St. Louis [Independent City]	**4105-11 GOODFELLOW BLVD**
Alternate address if applicable	

5. City/State:	6. UTM:		or: LAT		7. Township/Range/Section:
St. Louis [Independent City], M			LONG:		T: R: S: N/A

8. Historic Name (if known):	9. Present/other name (if known):

10. Ownership:	11a. Historic Use (if known):	11b. Current Use:

HISTORICAL DATA

12. Construction date:	1960	15. Architect:	18. Previously surveyed? ☐ Cite survey name in box 22 cont. (page 3)
Major addition/alteration date:			
13. Significant date/period:			
		16. Builder/contractor:	19. On National Register? Cite nomination name in box 22 cont. (page 3)
14. Area(s) of significance:			
		17. Original or significant owner:	20. National Register eligible?
			Historic District Potential? ☐
21. History and significance on continuation page. ☐		22. Sources of information on continuation page. ☐	Name of Potential District?

ARCHITECTURAL INFORMATIO

23. Category of Property:	30. Roof Material:	37. Windows:
		Type:
24. Vernacular or property type:	31. Chimney placement:	Panes
Church		38. Acreage (rural):
25. Architectural style:	32. Structural system:	Visible from public road? ☐
Modern Movements		39. Changes: (describe in box 41 cont.)
26. Plan Shape:		☐ Addition Date(s)
	33. Exterior wall cladding:	☐ Altered Date(s):
27. Number of Stories:		☐ Moved Date(s):
	34. Foundation Material:	☐ Other Date(s)
		Endangered by:
28. No. of bays (1st floor)	35. Basement type:	40. No. outbuildings (describe in box 40 cont.):
29. Roof Type:	36. Front Porch Type:	41. Further description of building features and associated resources on continuation page. ☐

OTHER

42: Current Owner/address:	43. Inventory form prepared by (name):	44. Survey date:
MOUNT IVORY MISSIONARY BAPTIST CHURCH		45. Date of revisions:
4111 GOODFELLOW BLVD	Additional Information/revisions by:	
ST LOUIS MO 63120		Survey Category: ☐ RLS ☐ ILS ☐ Significant Properties Lis

FOR SHPO USE:

Date entered in inventory:	Level of survey: ☐ reconnaissance ☐ intensive	Additional research? ☐ yes ☐ no
National Register Status: ☐ listed ☐ in listed district	Other:	
Name:		
☐ pending listing ☐ not eligible		
☐ eligible(district) ☐ eligible (individually)		
☐ not determined		

ARCHITECTURAL/HISTORIC INVENTORY FORM

4105-11 GOODFELLOW BLVD

LOCATION MAP (include north arrow):	SITE MAP/PLAN (include north arrow):

Insert photograph of primary structure on property:

Photo 1:	Photo 2:
Description:	Description:
Date: CD No.: Image No.	Date: CD No.: Image No.

Photographer:	
Main Photo:	Images2012\CompleteSurveyPhotos\Goodfellow4105.JPG

4105-11 GOODFELLOW BLVD

21.(cont.) History:and significance. Expand box as necessary or add continuation pages.

22. (cont.) Sources of information. Expand box as necessary or add continuation pages.

40. (cont.) Description of environment and outbuilding. Expand box as necessary or add continuation pages.

41. (cont.) Description of primary resource. Expand box as necessary, or add continuation pages.

Baptist Church, Brick, addition on south side. Front gabled. Fixed vertical windows.

MISSOURI DEPARTMENT OF NATURAL RESOURCES
STATE HISTORIC PRESERVATION OFFICE, P.O. Box 176, Jefferson City, MO 65102

ARCHITECTURAL/HISTORIC INVENTORY FORM

1. Survey no.	2. Survey name:
SLC-AS-047	Thematic Survey of Midcentury Modern Movement Nonresidential Architecture in St. Louis

3. County:	4. Address:
St. Louis [Independent City]	**4500 GOODFELLOW BLVD**
Alternate address if applicable	

5. City/State:	6. UTM:		or: LAT		7. Township/Range/Section:
St. Louis [Independent City], M			LONG:		T: R: S: N/A

8. Historic Name (if known):	9. Present/other name (if known):

10. Ownership:	11a. Historic Use (if known):	11b. Current Use:

HISTORICAL DATA

12. Construction date:	1941	15. Architect:	18. Previously surveyed? ☐ Cite survey name in box 22 cont. (page 3)
Major addition/alteration date:	1941		
13. Significant date/period:			
		16. Builder/contractor:	19. On National Register? Cite nomination name in box 22 cont. (page 3)
14. Area(s) of significance:			
		17. Original or significant owner:	20. National Register eligible?
			Historic District Potential? ☐
21. History and significance on continuation page. ☐		22. Sources of information on continuation page. ☐	Name of Potential District?

ARCHITECTURAL INFORMATIO

23. Category of Property:	30. Roof Material:	37. Windows:
		Type:
24. Vernacular or property type:	31. Chimney placement:	Panes
Industrial/Warehouse		38. Acreage (rural):
25. Architectural style:	32. Structural system:	Visible from public road? ☐
Modern Movements		39. Changes: (describe in box 41 cont.)
26. Plan Shape:		☐ Addition Date(s)
	33. Exterior wall cladding:	☐ Altered Date(s):
27. Number of Stories:		☐ Moved Date(s):
	34. Foundation Material:	☐ Other Date(s)
		Endangered by:
28. No. of bays (1st floor)	35. Basement type:	40. No. outbuildings (describe in box 40 cont.):
29. Roof Type:	36. Front Porch Type:	41. Further description of building features and associated resources on continuation page. ☐

OTHER

42: Current Owner/address:	43. Inventory form prepared by (name):	44. Survey date:
PLANNED INDUSTRIAL LLC		
		45. Date of revisions:
189 AMERICAN GRAIN ST	Additional Information/revisions by:	
CAHOKIA IL 62206		Survey Category: ☐ RLS ☐ ILS ☐ Significant Properties Lis

FOR SHPO USE:

Date entered in inventory:	Level of survey: ☐ reconnaissance ☐ intensive	Additional research? ☐ yes ☐ no
National Register Status: ☐ listed ☐ in listed district	Other:	
Name:		
☐ pending listing ☐ not eligible		
☐ eligible(district) ☐ eligible (individually)		
☐ not determined		

ARCHITECTURAL/HISTORIC INVENTORY FORM

4500 GOODFELLOW BLVD

LOCATION MAP (include north arrow):	SITE MAP/PLAN (include north arrow):

Insert photograph of primary structure on property:

Photo 1:	Photo 2:
Description:	Description:
Date: CD No.: Image No.	Date: CD No.: Image No.

Photographer:	
Main Photo:	Images2012\CompleteSurveyPhotos\Goodfellow4500.JPG

ARCHITECTURAL/HISTORIC INVENTORY FORM

4500 GOODFELLOW BLVD

21.(cont.) History:and significance. Expand box as necessary or add continuation pages.

22. (cont.) Sources of information. Expand box as necessary or add continuation pages.

40. (cont.) Description of environment and outbuilding. Expand box as necessary or add continuation pages.

41. (cont.) Description of primary resource. Expand box as necessary, or add continuation pages.

truck terminal

4500

MISSOURI DEPARTMENT OF NATURAL RESOURCES
STATE HISTORIC PRESERVATION OFFICE, P.O. Box 176, Jefferson City, MO 65102

ARCHITECTURAL/HISTORIC INVENTORY FORM

1. Survey no.	2. Survey name:
SLC-AS-047	Thematic Survey of Midcentury Modern Movement Nonresidential Architecture in St. Louis

3. County:	4. Address:
St. Louis [Independent City]	**4600 GOODFELLOW BLVD**
Alternate address if applicable	

5. City/State:	6. UTM:		or: LAT		7. Township/Range/Section:
St. Louis [Independent City], M			LONG:		T: R: S: N/A

8. Historic Name (if known):	9. Present/other name (if known):

10. Ownership:	11a. Historic Use (if known):	11b. Current Use:

HISTORICAL DATA

12. Construction date:	1941	15. Architect:	18. Previously surveyed? ☐ Cite survey name in box 22 cont. (page 3)
Major addition/alteration date:	1941		
13. Significant date/period:			
		16. Builder/contractor:	19. On National Register? Cite nomination name in box 22 cont. (page 3)
14. Area(s) of significance:			
		17. Original or significant owner:	20. National Register eligible?
			Historic District Potential? ☐
21. History and significance on continuation page. ☐		22. Sources of information on continuation page. ☐	Name of Potential District?

ARCHITECTURAL INFORMATIO

23. Category of Property:	30. Roof Material:	37. Windows:
		Type:
24. Vernacular or property type:	31. Chimney placement:	Panes
Industrial/Warehouse		38. Acreage (rural):
25. Architectural style:	32. Structural system:	Visible from public road? ☐
Modern Movements		39. Changes: (describe in box 41 cont.)
26. Plan Shape:		☐ Addition Date(s)
	33. Exterior wall cladding:	☐ Altered Date(s):
27. Number of Stories:		☐ Moved Date(s):
	34. Foundation Material:	☐ Other Date(s)
		Endangered by:
28. No. of bays (1st floor)	35. Basement type:	40. No. outbuildings (describe in box 40 cont.):
29. Roof Type:	36. Front Porch Type:	41. Further description of building features and associated resources on continuation page. ☐

OTHER

42: Current Owner/address:	43. Inventory form prepared by (name):	44. Survey date:
PLANNED INDUSTRIAL LLC		
		45. Date of revisions:
189 AMERICAN GRAIN ST	Additional Information/revisions by:	
CAHOLIA IL 62206		Survey Category: ☐ RLS ☐ ILS ☐ Significant Properties Lis

FOR SHPO USE:

Date entered in inventory:	Level of survey: ☐ reconnaissance ☐ intensive	Additional research? ☐ yes ☐ no
National Register Status: ☐ listed ☐ in listed district	Other:	
Name:		
☐ pending listing ☐ not eligible		
☐ eligible(district) ☐ eligible (individually)		
☐ not determined		

ARCHITECTURAL/HISTORIC INVENTORY FORM

4600 GOODFELLOW BLVD

LOCATION MAP (include north arrow):	SITE MAP/PLAN (include north arrow):

Insert photograph of primary structure on property:

Photo 1:	Photo 2:
Description:	Description:
Date: CD No.: Image No.	Date: CD No.: Image No.

Photographer:	
Main Photo:	Images2012\CompleteSurveyPhotos\Goodfellow4600.JPG

4600 GOODFELLOW BLVD

21.(cont.) History:and significance. Expand box as necessary or add continuation pages.

22. (cont.) Sources of information. Expand box as necessary or add continuation pages.

40. (cont.) Description of environment and outbuilding. Expand box as necessary or add continuation pages.

41. (cont.) Description of primary resource. Expand box as necessary, or add continuation pages.

truck terminal

MISSOURI DEPARTMENT OF NATURAL RESOURCES
STATE HISTORIC PRESERVATION OFFICE, P.O. Box 176, Jefferson City, MO 65102

ARCHITECTURAL/HISTORIC INVENTORY FORM

1. Survey no.	2. Survey name:
SLC-AS-047	Thematic Survey of Midcentury Modern Movement Nonresidential Architecture in St. Louis

3. County:	4. Address:
St. Louis [Independent City]	**4700 GOODFELLOW BLVD**
Alternate address if applicable	

5. City/State:	6. UTM:		or: LAT		7. Township/Range/Section:
St. Louis [Independent City], M			LONG:		T: R: S: N/A

8. Historic Name (if known):	9. Present/other name (if known):

10. Ownership:	11a. Historic Use (if known):	11b. Current Use:

HISTORICAL DATA

12. Construction date:	1941	15. Architect:	18. Previously surveyed? ☐ Cite survey name in box 22 cont. (page 3)
Major addition/alteration date:	1941		
13. Significant date/period:			
		16. Builder/contractor:	19. On National Register? Cite nomination name in box 22 cont. (page 3)
14. Area(s) of significance:			
		17. Original or significant owner:	20. National Register eligible?
			Historic District Potential? ☐
21. History and significance on continuation page. ☐		22. Sources of information on continuation page. ☐	Name of Potential District?

ARCHITECTURAL INFORMATIO

23. Category of Property:	30. Roof Material:	37. Windows:
		Type:
24. Vernacular or property type:	31. Chimney placement:	Panes
Industrial/Warehouse		38. Acreage (rural):
25. Architectural style:	32. Structural system:	Visible from public road? ☐
Modern Movements		39. Changes: (describe in box 41 cont.)
26. Plan Shape:		☐ Addition Date(s)
	33. Exterior wall cladding:	☐ Altered Date(s):
27. Number of Stories:		☐ Moved Date(s):
	34. Foundation Material:	☐ Other Date(s)
		Endangered by:
28. No. of bays (1st floor)	35. Basement type:	40. No. outbuildings (describe in box 40 cont.):
29. Roof Type:	36. Front Porch Type:	41. Further description of building features and associated resources on continuation page. ☐

OTHER

42: Current Owner/address:	43. Inventory form prepared by (name):	44. Survey date:
GOODFELLOW BOULEVARD LLC		
		45. Date of revisions:
9904 CLAYTON RD STE B	Additional Information/revisions by:	
ST LOUIS MO 63124		Survey Category:
FOR SHPO USE:		☐ RLS ☐ ILS ☐ Significant Properties Lis

Date entered in inventory:	Level of survey: ☐ reconnaissance ☐ intensive	Additional research? ☐ yes ☐ no
National Register Status: ☐ listed ☐ in listed district	Other:	
Name:		
☐ pending listing ☐ not eligible		
☐ eligible(district) ☐ eligible (individually)		
☐ not determined		

ARCHITECTURAL/HISTORIC INVENTORY FORM

4700 GOODFELLOW BLVD

LOCATION MAP (include north arrow):	SITE MAP/PLAN (include north arrow):

Insert photograph of primary structure on property:

Photo 1:	Photo 2:
Description:	Description:
Date: CD No.: Image No.	Date: CD No.: Image No.

Photographer:	
Main Photo:	Images2012\CompleteSurveyPhotos\Goodfellow4700.JPG

4700 GOODFELLOW BLVD

21.(cont.) History:and significance. Expand box as necessary or add continuation pages.

22. (cont.) Sources of information. Expand box as necessary or add continuation pages.

40. (cont.) Description of environment and outbuilding. Expand box as necessary or add continuation pages.

41. (cont.) Description of primary resource. Expand box as necessary, or add continuation pages.

likely manufacturing; red brick; industrial sash; very 1940s

4700
ENTRANCE AT
REAR OF BULDING

MISSOURI DEPARTMENT OF NATURAL RESOURCES
STATE HISTORIC PRESERVATION OFFICE, P.O. Box 176, Jefferson City, MO 65102

ARCHITECTURAL/HISTORIC INVENTORY FORM

1. Survey no.	2. Survey name:
SLC-AS-047	Thematic Survey of Midcentury Modern Movement Nonresidential Architecture in St. Louis

3. County:	4. Address:
St. Louis [Independent City]	**4719 GOODFELLOW BLVD**
Alternate address if applicable	

5. City/State:	6. UTM:		or: LAT		7. Township/Range/Section:
St. Louis [Independent City], M			LONG:		T: R: S: N/A

8. Historic Name (if known):	9. Present/other name (if known):

10. Ownership:	11a. Historic Use (if known):	11b. Current Use:

HISTORICAL DATA

12. Construction date:	1957	15. Architect:	18. Previously surveyed? ☐ Cite survey name in box 22 cont. (page 3)
Major addition/alteration date:			
13. Significant date/period:			
		16. Builder/contractor:	19. On National Register? Cite nomination name in box 22 cont. (page 3)
14. Area(s) of significance:			
		17. Original or significant owner:	20. National Register eligible?
			Historic District Potential? ☐
21. History and significance on continuation page. ☐		22. Sources of information on continuation page. ☐	Name of Potential District?

ARCHITECTURAL INFORMATIO

23. Category of Property:	30. Roof Material:	37. Windows:
		Type:
24. Vernacular or property type:	31. Chimney placement:	Panes
1-Story Commercial		38. Acreage (rural):
25. Architectural style:	32. Structural system:	Visible from public road? ☐
Modern Movements		39. Changes: (describe in box 41 cont.)
26. Plan Shape:		☐ Addition Date(s)
	33. Exterior wall cladding:	☐ Altered Date(s):
27. Number of Stories:		☐ Moved Date(s):
	34. Foundation Material:	☐ Other Date(s)
		Endangered by:
28. No. of bays (1st floor)	35. Basement type:	40. No. outbuildings (describe in box 40 cont.):
29. Roof Type:	36. Front Porch Type:	41. Further description of building features and associated resources on continuation page. ☐

OTHER

42: Current Owner/address:	43. Inventory form prepared by (name):	44. Survey date:
CHAN, ROBERT CHI FUK & GINNY GIN CHAN		45. Date of revisions:
1509 REALE AVE	Additional Information/revisions by:	
ST LOUIS MO 63138		Survey Category: ☐ RLS ☐ ILS ☐ Significant Properties Lis

FOR SHPO USE:

Date entered in inventory:	Level of survey: ☐ reconnaissance ☐ intensive	Additional research? ☐ yes ☐ no
National Register Status: ☐ listed ☐ in listed district	Other:	
Name:		
☐ pending listing ☐ not eligible		
☐ eligible(district) ☐ eligible (individually)		
☐ not determined		

ARCHITECTURAL/HISTORIC INVENTORY FORM

4719 GOODFELLOW BLVD

LOCATION MAP (include north arrow):	SITE MAP/PLAN (include north arrow):

Insert photograph of primary structure on property:

Photo 1:	Photo 2:
Description:	Description:
Date: CD No.: Image No.	Date: CD No.: Image No.

Photographer:	
Main Photo:	Images2012\CompleteSurveyPhotos\Goodfellow4719.JPG

4719 GOODFELLOW BLVD

21.(cont.) History:and significance. Expand box as necessary or add continuation pages.

22. (cont.) Sources of information. Expand box as necessary or add continuation pages.

40. (cont.) Description of environment and outbuilding. Expand box as necessary or add continuation pages.

41. (cont.) Description of primary resource. Expand box as necessary, or add continuation pages.

front part with brick altered; concrete block side - perhaps office or small store

Chop Suey
Famous Fried Rice
Jumbo St. Pauls
Hot Wings • Crispy Tripe
RIGHT HERE
Call-In Orders (314) 382-5443
GOODFELLOW CHOP SUEY
4719

MISSOURI DEPARTMENT OF NATURAL RESOURCES
STATE HISTORIC PRESERVATION OFFICE, P.O. Box 176, Jefferson City, MO 65102

ARCHITECTURAL/HISTORIC INVENTORY FORM

1. Survey no.	2. Survey name:
SLC-AS-047	Thematic Survey of Modern Movement Architecture in St. Louis

3. County:	4. Address:
St. Louis [Independent City]	**4725-7 GOODFELLOW BLVD**
Alternate address if applicable	

5. City/State:	6. UTM:		or: LAT		7. Township/Range/Section:
St. Louis [Independent City], M			LONG:		T: R: S: N/A

8. Historic Name (if known):	9. Present/other name (if known):

10. Ownership:	11a. Historic Use (if known):	11b. Current Use:

HISTORICAL DATA

12. Construction date:	15. Architect:	18. Previously surveyed? ☐ Cite survey name in box 22 cont. (page 3)
Major addition/alteration date:		
13. Significant date/period:		
	16. Builder/contractor:	19. On National Register? Cite nomination name in box 22 cont. (page 3)
14. Area(s) of significance:		
	17. Original or significant owner:	20. National Register eligible?
		Historic District Potential? ☐
21. History and significance on continuation page. ☐	22. Sources of information on continuation page. ☐	Name of Potential District?

ARCHITECTURAL INFORMATIO

23. Category of Property:	30. Roof Material:	37. Windows: Type:
24. Vernacular or property type:	31. Chimney placement:	Panes
1-Story Commercial		38. Acreage (rural): Visible from public road? ☐
25. Architectural style:	32. Structural system:	
Modern Movements		39. Changes: (describe in box 41 cont.)
26. Plan Shape:		☐ Addition Date(s)
	33. Exterior wall cladding:	☐ Altered Date(s):
27. Number of Stories:		☐ Moved Date(s):
	34. Foundation Material:	☐ Other Date(s)
		Endangered by:
28. No. of bays (1st floor)	35. Basement type:	40. No. outbuildings (describe in box 40 cont.):
29. Roof Type:	36. Front Porch Type:	41. Further description of building features and associated resources on continuation page. ☐

OTHER

42: Current Owner/address:	43. Inventory form prepared by (name):	44. Survey date:
GUYNN, ROBERT & DELORES		45. Date of revisions:
4035 BUGLE BEND	Additional Information/revisions by:	
FLORISSANT MO 63034		Survey Category: ☐ RLS ☐ ILS ☐ Significant Properties Lis

FOR SHPO USE:

Date entered in inventory:	Level of survey: ☐ reconnaissance ☐ intensive	Additional research? ☐ yes ☐ no
National Register Status: ☐ listed ☐ in listed district	Other:	
Name:		
☐ pending listing ☐ not eligible		
☐ eligible(district) ☐ eligible (individually)		
☐ not determined		

ARCHITECTURAL/HISTORIC INVENTORY FORM

4725-7 GOODFELLOW BLVD

LOCATION MAP (include north arrow):	SITE MAP/PLAN (include north arrow):

Insert photograph of primary structure on property:

Photo 1:	Photo 2:
Description:	Description:
Date: CD No.: Image No.	Date: CD No.: Image No.

Photographer:	
Main Photo:	Images2012\CompleteSurveyPhotos\Goodfellow4725.JPG

4725-7 GOODFELLOW BLVD

21.(cont.) History:and significance. Expand box as necessary or add continuation pages.

22. (cont.) Sources of information. Expand box as necessary or add continuation pages.

40. (cont.) Description of environment and outbuilding. Expand box as necessary or add continuation pages.

41. (cont.) Description of primary resource. Expand box as necessary, or add continuation pages.

two-unit commercial building; blended brick; some vinyl-siding infill; flat canopy extends to shelter storefronts; part of row of similar buildings

STEP ABOVE
LEARNING CENTER
389-0067
5443

MISSOURI DEPARTMENT OF NATURAL RESOURCES
STATE HISTORIC PRESERVATION OFFICE, P.O. Box 176, Jefferson City, MO 65102

ARCHITECTURAL/HISTORIC INVENTORY FORM

1. Survey no.	2. Survey name:
SLC-AS-047	Thematic Survey of Midcentury Modern Movement Nonresidential Architecture in St. Louis

3. County:	4. Address:
St. Louis [Independent City]	**4729 GOODFELLOW BLVD**
Alternate address if applicable	

5. City/State:	6. UTM:		or: LAT		7. Township/Range/Section:
St. Louis [Independent City], M			LONG:		T: R: S: N/A

8. Historic Name (if known):	9. Present/other name (if known):

10. Ownership:	11a. Historic Use (if known):	11b. Current Use:

HISTORICAL DATA

12. Construction date:	1961	15. Architect:	18. Previously surveyed? ☐ Cite survey name in box 22 cont. (page 3)
Major addition/alteration date:			
13. Significant date/period:			
		16. Builder/contractor:	19. On National Register? Cite nomination name in box 22 cont. (page 3)
14. Area(s) of significance:			
		17. Original or significant owner:	20. National Register eligible?
			Historic District Potential? ☐
21. History and significance on continuation page. ☐		22. Sources of information on continuation page. ☐	Name of Potential District?

ARCHITECTURAL INFORMATIO

23. Category of Property:	30. Roof Material:	37. Windows:
		Type:
24. Vernacular or property type:	31. Chimney placement:	Panes
Other-Note in Comments		38. Acreage (rural):
25. Architectural style:	32. Structural system:	Visible from public road? ☐
Modern Movements		39. Changes: (describe in box 41 cont.)
26. Plan Shape:		☐ Addition Date(s)
	33. Exterior wall cladding:	☐ Altered Date(s):
27. Number of Stories:		☐ Moved Date(s):
	34. Foundation Material:	☐ Other Date(s)
		Endangered by:
28. No. of bays (1st floor)	35. Basement type:	40. No. outbuildings (describe in box 40 cont.):
29. Roof Type:	36. Front Porch Type:	41. Further description of building features and associated resources on continuation page. ☐

OTHER

42: Current Owner/address:	43. Inventory form prepared by (name):	44. Survey date:
MEDINA, VICTOR		
		45. Date of revisions:
3930 PENNSYLVANIA AVE	Additional Information/revisions by:	
ST LOUIS MO 63118		Survey Category:
FOR SHPO USE:		☐ RLS ☐ ILS ☐ Significant Properties Lis

Date entered in inventory:		Level of survey: ☐ reconnaissance ☐ intensive	Additional research? ☐ yes ☐ no
National Register Status: ☐ listed ☐ in listed district		Other:	
Name:			
☐ pending listing ☐ not eligible			
☐ eligible(district) ☐ eligible (individually)			
☐ not determined			

ARCHITECTURAL/HISTORIC INVENTORY FORM

4729 GOODFELLOW BLVD

LOCATION MAP (include north arrow):	SITE MAP/PLAN (include north arrow):

Insert photograph of primary structure on property:

Photo 1:	Photo 2:
Description:	Description:
Date: CD No.: Image No.	Date: CD No.: Image No.

Photographer:	
Main Photo:	Images2012\CompleteSurveyPhotos\Goodfellow4729.JPG

4729 GOODFELLOW BLVD

21.(cont.) History:and significance. Expand box as necessary or add continuation pages.

22. (cont.) Sources of information. Expand box as necessary or add continuation pages.

40. (cont.) Description of environment and outbuilding. Expand box as necessary or add continuation pages.

41. (cont.) Description of primary resource. Expand box as necessary, or add continuation pages.

garage door beside an office - auto repair likely

MISSOURI DEPARTMENT OF NATURAL RESOURCES
STATE HISTORIC PRESERVATION OFFICE, P.O. Box 176, Jefferson City, MO 65102

ARCHITECTURAL/HISTORIC INVENTORY FORM

1. Survey no.	2. Survey name:
SLC-AS-047	Thematic Survey of Midcentury Modern Movement Nonresidential Architecture in St. Louis

3. County:	4. Address:
St. Louis [Independent City]	**4739 GOODFELLOW BLVD**
Alternate address if applicable	

5. City/State:	6. UTM:		or: LAT		7. Township/Range/Section:
St. Louis [Independent City], M			LONG:		T: R: S: N/A

8. Historic Name (if known):	9. Present/other name (if known):

10. Ownership:	11a. Historic Use (if known):	11b. Current Use:

HISTORICAL DATA

12. Construction date:	1957	15. Architect:	18. Previously surveyed? ☐ Cite survey name in box 22 cont. (page 3)
Major addition/alteration date:			
13. Significant date/period:			
		16. Builder/contractor:	19. On National Register? Cite nomination name in box 22 cont. (page 3)
14. Area(s) of significance:			
		17. Original or significant owner:	20. National Register eligible?
			Historic District Potential? ☐
21. History and significance on continuation page. ☐		22. Sources of information on continuation page. ☐	Name of Potential District?

ARCHITECTURAL INFORMATIO

23. Category of Property:	30. Roof Material:	37. Windows:
		Type:
24. Vernacular or property type:	31. Chimney placement:	Panes
1-Story Commercial		38. Acreage (rural):
25. Architectural style:	32. Structural system:	Visible from public road? ☐
Modern Movements		39. Changes: (describe in box 41 cont.)
26. Plan Shape:		☐ Addition Date(s)
	33. Exterior wall cladding:	☐ Altered Date(s):
27. Number of Stories:		☐ Moved Date(s):
	34. Foundation Material:	☐ Other Date(s)
		Endangered by:
28. No. of bays (1st floor)	35. Basement type:	40. No. outbuildings (describe in box 40 cont.):
29. Roof Type:	36. Front Porch Type:	41. Further description of building features and associated resources on continuation page. ☐

OTHER

42: Current Owner/address:	43. Inventory form prepared by (name):	44. Survey date:
LONDON, DALE & HILDRED L C		
		45. Date of revisions:
5153 NORWOOD CT	Additional Information/revisions by:	
ST LOUIS MO 63115		Survey Category:
FOR SHPO USE:		☐ RLS ☐ ILS ☐ Significant Properties Lis

Date entered in inventory:	Level of survey: ☐ reconnaissance ☐ intensive	Additional research? ☐ yes ☐ no
National Register Status: ☐ listed ☐ in listed district	Other:	
Name:		
☐ pending listing ☐ not eligible		
☐ eligible(district) ☐ eligible (individually)		
☐ not determined		

ARCHITECTURAL/HISTORIC INVENTORY FORM

4739 GOODFELLOW BLVD

LOCATION MAP (include north arrow):	SITE MAP/PLAN (include north arrow):

Insert photograph of primary structure on property:

Photo 1:	Photo 2:
Description:	Description:
Date: CD No.: Image No.	Date: CD No.: Image No.

Photographer:	
Main Photo:	Images2012\CompleteSurveyPhotos\Goodfellow4739.JPG

4739 GOODFELLOW BLVD

21.(cont.) History:and significance. Expand box as necessary or add continuation pages.

22. (cont.) Sources of information. Expand box as necessary or add continuation pages.

40. (cont.) Description of environment and outbuilding. Expand box as necessary or add continuation pages.

41. (cont.) Description of primary resource. Expand box as necessary, or add continuation pages.

convenience store like with mansard roof; alternative panels

Sebrina Beauty Supply
& Wireless Phone
314-385-2422
We Buy
Cell Phones
BEAUTY
SUPPLY
BEAUTY
SUPPLY
4.59

MISSOURI DEPARTMENT OF NATURAL RESOURCES
STATE HISTORIC PRESERVATION OFFICE, P.O. Box 176, Jefferson City, MO 65102

ARCHITECTURAL/HISTORIC INVENTORY FORM

1. Survey no.	2. Survey name:
SLC-AS-047	Thematic Survey of Midcentury Modern Movement Nonresidential Architecture in St. Louis

3. County:	4. Address:
St. Louis [Independent City]	**4829 GOODFELLOW BLVD**
Alternate address if applicable	

5. City/State:	6. UTM:		or: LAT		7. Township/Range/Section:
St. Louis [Independent City], M			LONG:		T: R: S: N/A

8. Historic Name (if known):	9. Present/other name (if known):

10. Ownership:	11a. Historic Use (if known):	11b. Current Use:

HISTORICAL DATA

12. Construction date:	1959	15. Architect:	18. Previously surveyed? ☐ Cite survey name in box 22 cont. (page 3)
Major addition/alteration date:			
13. Significant date/period:			
		16. Builder/contractor:	19. On National Register? Cite nomination name in box 22 cont. (page 3)
14. Area(s) of significance:			
		17. Original or significant owner:	20. National Register eligible?
			Historic District Potential? ☐
21. History and significance on continuation page. ☐		22. Sources of information on continuation page. ☐	Name of Potential District?

ARCHITECTURAL INFORMATIO

23. Category of Property:	30. Roof Material:	37. Windows:
		Type:
24. Vernacular or property type:	31. Chimney placement:	Panes
1-Story Commercial		38. Acreage (rural):
25. Architectural style:	32. Structural system:	Visible from public road? ☐
Modern Movements		39. Changes: (describe in box 41 cont.)
26. Plan Shape:		☐ Addition Date(s)
	33. Exterior wall cladding:	☐ Altered Date(s):
27. Number of Stories:		☐ Moved Date(s):
	34. Foundation Material:	☐ Other Date(s)
		Endangered by:
28. No. of bays (1st floor)	35. Basement type:	40. No. outbuildings (describe in box 40 cont.):
29. Roof Type:	36. Front Porch Type:	41. Further description of building features and associated resources on continuation page. ☐

OTHER

42: Current Owner/address:	43. Inventory form prepared by (name):	44. Survey date:
WUELLING, FREDERICK W JR		
		45. Date of revisions:
1602 FOREST HILLS DR	Additional Information/revisions by:	
ST CHARLES MO 63033		Survey Category: ☐ RLS ☐ ILS ☐ Significant Properties Lis

FOR SHPO USE:

Date entered in inventory:	Level of survey: ☐ reconnaissance ☐ intensive	Additional research? ☐ yes ☐ no
National Register Status: ☐ listed ☐ in listed district	Other:	
Name:		
☐ pending listing ☐ not eligible		
☐ eligible(district) ☐ eligible (individually)		
☐ not determined		

ARCHITECTURAL/HISTORIC INVENTORY FORM

4829 GOODFELLOW BLVD

LOCATION MAP (include north arrow):	SITE MAP/PLAN (include north arrow):

Insert photograph of primary structure on property:

Photo 1:	Photo 2:
Description:	Description:
Date: CD No.: Image No.	Date: CD No.: Image No.

Photographer:	
Main Photo:	Images2012\CompleteSurveyPhotos\Goodfellow4829.JPG

4829 GOODFELLOW BLVD

21.(cont.) History:and significance. Expand box as necessary or add continuation pages.

22. (cont.) Sources of information. Expand box as necessary or add continuation pages.

40. (cont.) Description of environment and outbuilding. Expand box as necessary or add continuation pages.

41. (cont.) Description of primary resource. Expand box as necessary, or add continuation pages.

original use not determined; brick

GATEWAY ELEVATOR INC.
4829
GATEWAY ELEVATOR
GATEWAY E
EARLY BIRD Special!
TUESDAY-THURSDAY
$8.00
6:00A.M. TO 10:00A.M.

MISSOURI DEPARTMENT OF NATURAL RESOURCES
STATE HISTORIC PRESERVATION OFFICE, P.O. Box 176, Jefferson City, MO 65102

ARCHITECTURAL/HISTORIC INVENTORY FORM

1. Survey no.	2. Survey name:
SLC-AS-047	Thematic Survey of Midcentury Modern Movement Nonresidential Architecture in St. Louis

3. County:	4. Address:
St. Louis [Independent City]	**4835 GOODFELLOW BLVD**
Alternate address if applicable	

5. City/State:	6. UTM:		or: LAT		7. Township/Range/Section:
St. Louis [Independent City], M			LONG:		T: R: S: N/A

8. Historic Name (if known):	9. Present/other name (if known):

10. Ownership:	11a. Historic Use (if known):	11b. Current Use:

HISTORICAL DATA

12. Construction date:	1957	15. Architect:	18. Previously surveyed? ☐ Cite survey name in box 22 cont. (page 3)
Major addition/alteration date:	1997		
13. Significant date/period:			
		16. Builder/contractor:	19. On National Register? Cite nomination name in box 22 cont. (page 3)
14. Area(s) of significance:			
		17. Original or significant owner:	20. National Register eligible?
			Historic District Potential? ☐
21. History and significance on continuation page. ☐		22. Sources of information on continuation page. ☐	Name of Potential District?

ARCHITECTURAL INFORMATIO

23. Category of Property:	30. Roof Material:	37. Windows: Type:
24. Vernacular or property type: 1-Story Commercial	31. Chimney placement:	Panes
25. Architectural style: Modern Movements	32. Structural system:	38. Acreage (rural): Visible from public road? ☐
26. Plan Shape:		39. Changes: (describe in box 41 cont.) ☐ Addition Date(s)
	33. Exterior wall cladding:	☐ Altered Date(s):
27. Number of Stories:		☐ Moved Date(s):
	34. Foundation Material:	☐ Other Date(s)
		Endangered by:
28. No. of bays (1st floor)	35. Basement type:	40. No. outbuildings (describe in box 40 cont.):
29. Roof Type:	36. Front Porch Type:	41. Further description of building features and associated resources on continuation page. ☐

OTHER

42: Current Owner/address:	43. Inventory form prepared by (name):	44. Survey date:
CARTER, DERRICK		45. Date of revisions:
3603 RIDGEDALE AV	Additional Information/revisions by:	
ST LOUIS MO 63121		Survey Category: ☐ RLS ☐ ILS ☐ Significant Properties Lis

FOR SHPO USE:

Date entered in inventory:	Level of survey: ☐ reconnaissance ☐ intensive	Additional research? ☐ yes ☐ no
National Register Status: ☐ listed ☐ in listed district	Other:	
Name:		
☐ pending listing ☐ not eligible		
☐ eligible(district) ☐ eligible (individually)		
☐ not determined		

ARCHITECTURAL/HISTORIC INVENTORY FORM

4835 GOODFELLOW BLVD

LOCATION MAP (include north arrow):	SITE MAP/PLAN (include north arrow):

Insert photograph of primary structure on property:

Photo 1:	Photo 2:
Description:	Description:
Date: CD No.: Image No.	Date: CD No.: Image No.

Photographer:	
Main Photo:	Images2012\CompleteSurveyPhotos\Goodfellow4835.JPG

4835 GOODFELLOW BLVD

21.(cont.) History:and significance. Expand box as necessary or add continuation pages.

22. (cont.) Sources of information. Expand box as necessary or add continuation pages.

40. (cont.) Description of environment and outbuilding. Expand box as necessary or add continuation pages.

41. (cont.) Description of primary resource. Expand box as necessary, or add continuation pages.

rough-faced concrete facades facing Goodfellow

GOODFELLOWS
AUTO SALES LLC
4835 Goodfellow St. Louis, MO
(314)389-3384
Open 6 DAYS a WEEK
9a.m. to 6p.m.
4635
MACK

MISSOURI DEPARTMENT OF NATURAL RESOURCES
STATE HISTORIC PRESERVATION OFFICE, P.O. Box 176, Jefferson City, MO 65102

ARCHITECTURAL/HISTORIC INVENTORY FORM

1. Survey no.	2. Survey name:
SLC-AS-047	Thematic Survey of Midcentury Modern Movement Nonresidential Architecture in St. Louis

3. County:	4. Address:
St. Louis [Independent City]	**5800 GOODFELLOW BLVD**
Alternate address if applicable	

5. City/State:	6. UTM:		or: LAT		7. Township/Range/Section:
St. Louis [Independent City], M			LONG:		T: R: S: N/A

8. Historic Name (if known):	9. Present/other name (if known):

10. Ownership:	11a. Historic Use (if known):	11b. Current Use:

HISTORICAL DATA

12. Construction date:	1970	15. Architect:	18. Previously surveyed? ☐ Cite survey name in box 22 cont. (page 3)
Major addition/alteration date:			
13. Significant date/period:			
		16. Builder/contractor:	19. On National Register? Cite nomination name in box 22 cont. (page 3)
14. Area(s) of significance:			
		17. Original or significant owner:	20. National Register eligible?
			Historic District Potential? ☐
21. History and significance on continuation page. ☐		22. Sources of information on continuation page. ☐	Name of Potential District?

ARCHITECTURAL INFORMATIO

23. Category of Property:	30. Roof Material:	37. Windows:
		Type:
24. Vernacular or property type:	31. Chimney placement:	Panes
1-Story Commercial		38. Acreage (rural):
25. Architectural style:	32. Structural system:	Visible from public road? ☐
Modern Movements		39. Changes: (describe in box 41 cont.)
26. Plan Shape:		☐ Addition Date(s)
	33. Exterior wall cladding:	☐ Altered Date(s):
27. Number of Stories:		☐ Moved Date(s):
	34. Foundation Material:	☐ Other Date(s)
		Endangered by:
28. No. of bays (1st floor)	35. Basement type:	40. No. outbuildings (describe in box 40 cont.):
29. Roof Type:	36. Front Porch Type:	41. Further description of building features and associated resources on continuation page. ☐

OTHER

42: Current Owner/address:	43. Inventory form prepared by (name):	44. Survey date:
PARADISE BEAUTY SUPPLIES LLC		
		45. Date of revisions:
5800 GOODFELLOW BLVD	Additional Information/revisions by:	
ST LOUIS MO 63147		Survey Category: ☐ RLS ☐ ILS ☐ Significant Properties Lis

FOR SHPO USE:

Date entered in inventory:	Level of survey: ☐ reconnaissance ☐ intensive	Additional research? ☐ yes ☐ no
National Register Status: ☐ listed ☐ in listed district	Other:	
Name:		
☐ pending listing ☐ not eligible		
☐ eligible(district) ☐ eligible (individually)		
☐ not determined		

ARCHITECTURAL/HISTORIC INVENTORY FORM

5800 GOODFELLOW BLVD

LOCATION MAP (include north arrow):	SITE MAP/PLAN (include north arrow):

Insert photograph of primary structure on property:

Photo 1:	Photo 2:
Description:	Description:
Date: CD No.: Image No.	Date: CD No.: Image No.

Photographer:	
Main Photo:	Images2012\CompleteSurveyPhotos\Goodfellow5800.JPG

5800 GOODFELLOW BLVD

21.(cont.) History:and significance. Expand box as necessary or add continuation pages.

22. (cont.) Sources of information. Expand box as necessary or add continuation pages.

40. (cont.) Description of environment and outbuilding. Expand box as necessary or add continuation pages.

41. (cont.) Description of primary resource. Expand box as necessary, or add continuation pages.

restaurant; no style

EYE FASHION
FACTORY'S
DISCOUNT HATS & SUNGLASSES

MISSOURI DEPARTMENT OF NATURAL RESOURCES
STATE HISTORIC PRESERVATION OFFICE, P.O. Box 176, Jefferson City, MO 65102

ARCHITECTURAL/HISTORIC INVENTORY FORM

1. Survey no.	2. Survey name:
SLC-AS-047	Thematic Survey of Midcentury Modern Movement Nonresidential Architecture in St. Louis

3. County:	4. Address:
St. Louis [Independent City]	**5907-9 GOODFELLOW BLVD**
Alternate address if applicable	

5. City/State:	6. UTM:		or: LAT		7. Township/Range/Section:
St. Louis [Independent City], M			LONG:		T: R: S: N/A

8. Historic Name (if known):	9. Present/other name (if known):

10. Ownership:	11a. Historic Use (if known):	11b. Current Use:

HISTORICAL DATA

12. Construction date:	1961	15. Architect:	18. Previously surveyed? ☐ Cite survey name in box 22 cont. (page 3)
Major addition/alteration date:			
13. Significant date/period:			
		16. Builder/contractor:	19. On National Register? Cite nomination name in box 22 cont. (page 3)
14. Area(s) of significance:			
		17. Original or significant owner:	20. National Register eligible?
			Historic District Potential? ☐
21. History and significance on continuation page. ☐		22. Sources of information on continuation page. ☐	Name of Potential District?

ARCHITECTURAL INFORMATIO

23. Category of Property:	30. Roof Material:	37. Windows:
		Type:
24. Vernacular or property type:	31. Chimney placement:	Panes
1-Story Commercial		38. Acreage (rural):
25. Architectural style:	32. Structural system:	Visible from public road? ☐
Modern Movements		39. Changes: (describe in box 41 cont.)
26. Plan Shape:		☐ Addition Date(s)
	33. Exterior wall cladding:	☐ Altered Date(s):
27. Number of Stories:		☐ Moved Date(s):
	34. Foundation Material:	☐ Other Date(s)
		Endangered by:
28. No. of bays (1st floor)	35. Basement type:	40. No. outbuildings (describe in box 40 cont.):
29. Roof Type:	36. Front Porch Type:	41. Further description of building features and associated resources on continuation page. ☐

OTHER

42: Current Owner/address:	43. Inventory form prepared by (name):	44. Survey date:
IMPALA INC		
		45. Date of revisions:
15519 COUNTRY RIDGE DR	Additional Information/revisions by:	
CHESTERFIELD MO 63017		Survey Category: ☐ RLS ☐ ILS ☐ Significant Properties Lis

FOR SHPO USE:

Date entered in inventory:	Level of survey: ☐ reconnaissance ☐ intensive	Additional research? ☐ yes ☐ no
National Register Status: ☐ listed ☐ in listed district	Other:	
Name:		
☐ pending listing ☐ not eligible		
☐ eligible(district) ☐ eligible (individually)		
☐ not determined		

ARCHITECTURAL/HISTORIC INVENTORY FORM

5907-9 GOODFELLOW BLVD

LOCATION MAP (include north arrow):	SITE MAP/PLAN (include north arrow):

Insert photograph of primary structure on property:

Photo 1:	Photo 2:
Description:	Description:
Date: CD No.: Image No.	Date: CD No.: Image No.

Photographer:	
Main Photo:	Images2012\CompleteSurveyPhotos\Goodfellow5907.JPG

5907-9 GOODFELLOW BLVD

21.(cont.) History:and significance. Expand box as necessary or add continuation pages.

22. (cont.) Sources of information. Expand box as necessary or add continuation pages.

40. (cont.) Description of environment and outbuilding. Expand box as necessary or add continuation pages.

41. (cont.) Description of primary resource. Expand box as necessary, or add continuation pages.

laundromat; likely once a convenience store?

LAUNDROMAT
OPEN 24 HRS
FREE DRY
LAUNDROMAT
OPEN 24 HRS
FREE DRY
OPEN 24 HRS

MISSOURI DEPARTMENT OF NATURAL RESOURCES
STATE HISTORIC PRESERVATION OFFICE, P.O. Box 176, Jefferson City, MO 65102

ARCHITECTURAL/HISTORIC INVENTORY FORM

1. Survey no.	2. Survey name:
SLC-AS-047	Thematic Survey of Midcentury Modern Movement Nonresidential Architecture in St. Louis

3. County:	4. Address:
St. Louis [Independent City]	**5939 GOODFELLOW BLVD**
Alternate address if applicable	

5. City/State:	6. UTM:		or: LAT		7. Township/Range/Section:
St. Louis [Independent City], M			LONG:		T: R: S: N/A

8. Historic Name (if known):	9. Present/other name (if known):

10. Ownership:	11a. Historic Use (if known):	11b. Current Use:

HISTORICAL DATA

12. Construction date:	1958	15. Architect:	18. Previously surveyed? ☐ Cite survey name in box 22 cont. (page 3)
Major addition/alteration date:			
13. Significant date/period:			
		16. Builder/contractor:	19. On National Register? Cite nomination name in box 22 cont. (page 3)
14. Area(s) of significance:			
		17. Original or significant owner:	20. National Register eligible?
			Historic District Potential? ☐
21. History and significance on continuation page. ☐		22. Sources of information on continuation page. ☐	Name of Potential District?

ARCHITECTURAL INFORMATIO

23. Category of Property:	30. Roof Material:	37. Windows:
		Type:
24. Vernacular or property type:	31. Chimney placement:	Panes
1-Story Commercial		38. Acreage (rural):
25. Architectural style:	32. Structural system:	Visible from public road? ☐
Modern Movements		39. Changes: (describe in box 41 cont.)
26. Plan Shape:		☐ Addition Date(s)
	33. Exterior wall cladding:	☐ Altered Date(s):
27. Number of Stories:		☐ Moved Date(s):
	34. Foundation Material:	☐ Other Date(s)
		Endangered by:
28. No. of bays (1st floor)	35. Basement type:	40. No. outbuildings (describe in box 40 cont.):
29. Roof Type:	36. Front Porch Type:	41. Further description of building features and associated resources on continuation page. ☐

OTHER

42: Current Owner/address:	43. Inventory form prepared by (name):	44. Survey date:
NEW NORTHSIDE MB CHURCH		
		45. Date of revisions:
5939 GOODFELLOW BLVD	Additional Information/revisions by:	
ST LOUIS MO 63136		Survey Category: ☐ RLS ☐ ILS ☐ Significant Properties Lis

FOR SHPO USE:

Date entered in inventory:	Level of survey: ☐ reconnaissance ☐ intensive	Additional research? ☐ yes ☐ no
National Register Status: ☐ listed ☐ in listed district	Other:	
Name:		
☐ pending listing ☐ not eligible		
☐ eligible(district) ☐ eligible (individually)		
☐ not determined		

ARCHITECTURAL/HISTORIC INVENTORY FORM

5939 GOODFELLOW BLVD

LOCATION MAP (include north arrow):	SITE MAP/PLAN (include north arrow):

Insert photograph of primary structure on property:

Photo 1:	Photo 2:
Description:	Description:
Date: CD No.: Image No.	Date: CD No.: Image No.

Photographer:	
Main Photo:	Images2012\CompleteSurveyPhotos\Goodfellow5939.JPG

5939 GOODFELLOW BLVD

21.(cont.) History:and significance. Expand box as necessary or add continuation pages.

22. (cont.) Sources of information. Expand box as necessary or add continuation pages.

40. (cont.) Description of environment and outbuilding. Expand box as necessary or add continuation pages.

41. (cont.) Description of primary resource. Expand box as necessary, or add continuation pages.

plaza - long narrow building; taller rear portion; brick; now conference center

New Northside Conference Center
Bishop Willie J. Ellis, Jr. Complex

MISSOURI DEPARTMENT OF NATURAL RESOURCES
STATE HISTORIC PRESERVATION OFFICE, P.O. Box 176, Jefferson City, MO 65102

ARCHITECTURAL/HISTORIC INVENTORY FORM

1. Survey no.	2. Survey name:
SLC-AS-047	Thematic Survey of Midcentury Modern Movement Nonresidential Architecture in St. Louis

3. County:	4. Address:
St. Louis [Independent City]	**6000 GOODFELLOW BLVD**
Alternate address if applicable	

5. City/State:	6. UTM:		or: LAT		7. Township/Range/Section:
St. Louis [Independent City], M			LONG:		T: R: S: N/A

8. Historic Name (if known):	9. Present/other name (if known):

10. Ownership:	11a. Historic Use (if known):	11b. Current Use:

HISTORICAL DATA

12. Construction date:	1961	15. Architect:	18. Previously surveyed? ☐ Cite survey name in box 22 cont. (page 3)
Major addition/alteration date:			
13. Significant date/period:			
		16. Builder/contractor:	19. On National Register? Cite nomination name in box 22 cont. (page 3)
14. Area(s) of significance:			
		17. Original or significant owner:	20. National Register eligible?
			Historic District Potential? ☐
21. History and significance on continuation page. ☐		22. Sources of information on continuation page. ☐	Name of Potential District?

ARCHITECTURAL INFORMATIO

23. Category of Property:	30. Roof Material:	37. Windows:
		Type:
24. Vernacular or property type:	31. Chimney placement:	Panes
Office in Front of Other Use		38. Acreage (rural):
25. Architectural style:	32. Structural system:	Visible from public road? ☐
Modern Movements		39. Changes: (describe in box 41 cont.)
26. Plan Shape:		☐ Addition Date(s)
	33. Exterior wall cladding:	☐ Altered Date(s):
27. Number of Stories:		☐ Moved Date(s):
	34. Foundation Material:	☐ Other Date(s)
		Endangered by:
28. No. of bays (1st floor)	35. Basement type:	40. No. outbuildings (describe in box 40 cont.):
29. Roof Type:	36. Front Porch Type:	41. Further description of building features and associated resources on continuation page. ☐

OTHER

42: Current Owner/address:	43. Inventory form prepared by (name):	44. Survey date:
WILSHER PROPERTIES LLC C/O ERINN WILLIAMS		45. Date of revisions:
P O BOX 398461	Additional Information/revisions by:	
MIAMI BCH FL 33239		Survey Category: ☐ RLS ☐ ILS ☐ Significant Properties Lis

FOR SHPO USE:

Date entered in inventory:	Level of survey: ☐ reconnaissance ☐ intensive	Additional research? ☐ yes ☐ no
National Register Status: ☐ listed ☐ in listed district	Other:	
Name:		
☐ pending listing ☐ not eligible ☐ eligible(district) ☐ eligible (individually) ☐ not determined		

ARCHITECTURAL/HISTORIC INVENTORY FORM

6000 GOODFELLOW BLVD

LOCATION MAP (include north arrow):	SITE MAP/PLAN (include north arrow):

Insert photograph of primary structure on property:

Photo 1:	Photo 2:
Description:	Description:
Date: CD No.: Image No.	Date: CD No.: Image No.

Photographer:	
Main Photo:	Images2012\CompleteSurveyPhotos\Goodfellow6000.JPG

6000 GOODFELLOW BLVD

21.(cont.) History:and significance. Expand box as necessary or add continuation pages.

22. (cont.) Sources of information. Expand box as necessary or add continuation pages.

40. (cont.) Description of environment and outbuilding. Expand box as necessary or add continuation pages.

41. (cont.) Description of primary resource. Expand box as necessary, or add continuation pages.

One-story office in front of warehouse/industrial building with loading docks. Several stages of building, one section has some minimal modern elements (small, high windows). Other windows and openings have been infilled or altered. Office section is b

CBS
Dr Pepper
TEN
10 BOLD TASTING CALORIES
10 BOLD TASTING CALORIES
SAME 23 AUTHENTIC FLAVORS
1533
FREDMAN BROS.

MISSOURI DEPARTMENT OF NATURAL RESOURCES
STATE HISTORIC PRESERVATION OFFICE, P.O. Box 176, Jefferson City, MO 65102

ARCHITECTURAL/HISTORIC INVENTORY FORM

1. Survey no.	2. Survey name:
SLC-AS-047	Thematic Survey of Modern Movement Architecture in St. Louis

3. County:	4. Address:
St. Louis [Independent City]	**8700-12 GOODFELLOW BLVD**
Alternate address if applicable	

5. City/State:	6. UTM:		or: LAT		7. Township/Range/Section:
St. Louis [Independent City], M			LONG:		T: R: S: N/A

8. Historic Name (if known):	9. Present/other name (if known):

10. Ownership:	11a. Historic Use (if known):	11b. Current Use:

HISTORICAL DATA

12. Construction date:	1948	15. Architect:	18. Previously surveyed? ☐ Cite survey name in box 22 cont. (page 3)
Major addition/alteration date:	1950		
13. Significant date/period:			
		16. Builder/contractor:	19. On National Register? Cite nomination name in box 22 cont. (page 3)
14. Area(s) of significance:			
		17. Original or significant owner:	20. National Register eligible?
			Historic District Potential? ☐
21. History and significance on continuation page. ☐		22. Sources of information on continuation page. ☐	Name of Potential District?

ARCHITECTURAL INFORMATIO

23. Category of Property:	30. Roof Material:	37. Windows:
		Type:
24. Vernacular or property type:	31. Chimney placement:	Panes
1-Story Commercial		38. Acreage (rural):
25. Architectural style:	32. Structural system:	Visible from public road? ☐
Modern Movements		39. Changes: (describe in box 41 cont.)
26. Plan Shape:		☐ Addition Date(s)
	33. Exterior wall cladding:	☐ Altered Date(s):
27. Number of Stories:		☐ Moved Date(s):
	34. Foundation Material:	☐ Other Date(s)
		Endangered by:
28. No. of bays (1st floor)	35. Basement type:	40. No. outbuildings (describe in box 40 cont.):
29. Roof Type:	36. Front Porch Type:	41. Further description of building features and associated resources on continuation page. ☐

OTHER

42: Current Owner/address:	43. Inventory form prepared by (name):	44. Survey date:
HOLLOWAY REALTY GROUP LLC		
		45. Date of revisions:
P O BOX 1116	Additional Information/revisions by:	
IMPERIAL MO 63052		Survey Category: ☐ RLS ☐ ILS ☐ Significant Properties Lis

FOR SHPO USE:

Date entered in inventory:	Level of survey: ☐ reconnaissance ☐ intensive	Additional research? ☐ yes ☐ no
National Register Status: ☐ listed ☐ in listed district	Other:	
Name:		
☐ pending listing ☐ not eligible		
☐ eligible(district) ☐ eligible (individually)		
☐ not determined		

ARCHITECTURAL/HISTORIC INVENTORY FORM

8700-12 GOODFELLOW BLVD

LOCATION MAP (include north arrow):	SITE MAP/PLAN (include north arrow):

Insert photograph of primary structure on property:

Photo 1:	Photo 2:
Description:	Description:
Date: CD No.: Image No.	Date: CD No.: Image No.

Photographer:	
Main Photo:	Images2012\CompleteSurveyPhotos\Goodfellow8700.JPG

8700-12 GOODFELLOW BLVD

21.(cont.) History:and significance. Expand box as necessary or add continuation pages.

22. (cont.) Sources of information. Expand box as necessary or add continuation pages.

40. (cont.) Description of environment and outbuilding. Expand box as necessary or add continuation pages.

41. (cont.) Description of primary resource. Expand box as necessary, or add continuation pages.

Simple one-story buff brick commercial with multiple storefronts and red brick banding and pilasters.

8700
ACCEPTING REGISTRATIONS
(314)-382-8800
8700

Goodfellow Blvd
8704
8702
8700
ACCEPTING REGISTRATIONS

MISSOURI DEPARTMENT OF NATURAL RESOURCES
STATE HISTORIC PRESERVATION OFFICE, P.O. Box 176, Jefferson City, MO 65102

ARCHITECTURAL/HISTORIC INVENTORY FORM

1. Survey no.	2. Survey name:
SLC-AS-047	Thematic Survey of Midcentury Modern Movement Nonresidential Architecture in St. Louis

3. County:	4. Address:
St. Louis [Independent City]	**8730-6 GOODFELLOW BLVD**
Alternate address if applicable	

5. City/State:	6. UTM:		or: LAT		7. Township/Range/Section:
St. Louis [Independent City], M			LONG:		T: R: S: N/A

8. Historic Name (if known):	9. Present/other name (if known):

10. Ownership:	11a. Historic Use (if known):	11b. Current Use:

HISTORICAL DATA

12. Construction date:	1950	15. Architect:	18. Previously surveyed? ☐ Cite survey name in box 22 cont. (page 3)
Major addition/alteration date:	1950		
13. Significant date/period:			
		16. Builder/contractor:	19. On National Register? Cite nomination name in box 22 cont. (page 3)
14. Area(s) of significance:			
		17. Original or significant owner:	20. National Register eligible?
			Historic District Potential? ☐
21. History and significance on continuation page. ☐		22. Sources of information on continuation page. ☐	Name of Potential District?

ARCHITECTURAL INFORMATIO

23. Category of Property:	30. Roof Material:	37. Windows: Type:
24. Vernacular or property type:	31. Chimney placement:	Panes
1-Story Commercial		38. Acreage (rural): Visible from public road? ☐
25. Architectural style:	32. Structural system:	
Modern Movements		39. Changes: (describe in box 41 cont.)
26. Plan Shape:		☐ Addition Date(s)
	33. Exterior wall cladding:	☐ Altered Date(s):
27. Number of Stories:		☐ Moved Date(s):
	34. Foundation Material:	☐ Other Date(s)
		Endangered by:
28. No. of bays (1st floor)	35. Basement type:	40. No. outbuildings (describe in box 40 cont.):
29. Roof Type:	36. Front Porch Type:	41. Further description of building features and associated resources on continuation page. ☐

OTHER

42: Current Owner/address:	43. Inventory form prepared by (name):	44. Survey date:
WILLIAMS, LORRAINE & THOMAS E HILLS		
		45. Date of revisions:
9408 DICKERSON	Additional Information/revisions by:	
ST LOUIS MO 63136		Survey Category:
FOR SHPO USE:		☐ RLS ☐ ILS ☐ Significant Properties Lis

Date entered in inventory:	Level of survey: ☐ reconnaissance ☐ intensive	Additional research? ☐ yes ☐ no
National Register Status: ☐ listed ☐ in listed district	Other:	
Name:		
☐ pending listing ☐ not eligible		
☐ eligible(district) ☐ eligible (individually)		
☐ not determined		

ARCHITECTURAL/HISTORIC INVENTORY FORM

8730-6 GOODFELLOW BLVD

LOCATION MAP (include north arrow):	SITE MAP/PLAN (include north arrow):

Insert photograph of primary structure on property:

Photo 1:	Photo 2:
Description:	Description:
Date: CD No.: Image No.	Date: CD No.: Image No.

Photographer:	
Main Photo:	Images2012\CompleteSurveyPhotos\Goodfellow8730.JPG

8730-6 GOODFELLOW BLVD

21.(cont.) History:and significance. Expand box as necessary or add continuation pages.

22. (cont.) Sources of information. Expand box as necessary or add continuation pages.

40. (cont.) Description of environment and outbuilding. Expand box as necessary or add continuation pages.

41. (cont.) Description of primary resource. Expand box as necessary, or add continuation pages.

Simple one-story buff brick commercial building with low shaped parapet. Angled side wall to match wedge-shaped lot. Sstorefronts mostly boarded. Smaller, similar buff brick storefront building behind, facing McLaran.

Stary
STOP

StarZ
(314) 869-1310

Starz
(314)869-1310
PARKING
8734 GOODFELLOW
STOP

MISSOURI DEPARTMENT OF NATURAL RESOURCES
STATE HISTORIC PRESERVATION OFFICE, P.O. Box 176, Jefferson City, MO 65102

ARCHITECTURAL/HISTORIC INVENTORY FORM

1. Survey no.	2. Survey name:
SLC-AS-047	Thematic Survey of Midcentury Modern Movement Nonresidential Architecture in St. Louis

3. County:	4. Address:
St. Louis [Independent City]	**9075 GOODFELLOW BLVD**
Alternate address if applicable	

5. City/State:	6. UTM:		or: LAT		7. Township/Range/Section:
St. Louis [Independent City], M			LONG:		T: R: S: N/A

8. Historic Name (if known):	9. Present/other name (if known):

10. Ownership:	11a. Historic Use (if known):	11b. Current Use:

HISTORICAL DATA

12. Construction date:	1973	15. Architect:	18. Previously surveyed? ☐ Cite survey name in box 22 cont. (page 3)
Major addition/alteration date:			
13. Significant date/period:			
		16. Builder/contractor:	19. On National Register? Cite nomination name in box 22 cont. (page 3)
14. Area(s) of significance:			
		17. Original or significant owner:	20. National Register eligible?
			Historic District Potential? ☐
21. History and significance on continuation page. ☐		22. Sources of information on continuation page. ☐	Name of Potential District?

ARCHITECTURAL INFORMATIO

23. Category of Property:	30. Roof Material:	37. Windows:
		Type:
24. Vernacular or property type:	31. Chimney placement:	Panes
Bank		38. Acreage (rural):
25. Architectural style:	32. Structural system:	Visible from public road? ☐
Modern Movements		39. Changes: (describe in box 41 cont.)
26. Plan Shape:		☐ Addition Date(s)
	33. Exterior wall cladding:	☐ Altered Date(s):
27. Number of Stories:		☐ Moved Date(s):
	34. Foundation Material:	☐ Other Date(s)
		Endangered by:
28. No. of bays (1st floor)	35. Basement type:	40. No. outbuildings (describe in box 40 cont.):
29. Roof Type:	36. Front Porch Type:	41. Further description of building features and associated resources on continuation page. ☐

OTHER

42: Current Owner/address:	43. Inventory form prepared by (name):	44. Survey date:
BANK OF AMERICA ATTN CORP REAL ESTATE ASSESSMEN		45. Date of revisions:
101 N TRYON ST NC1 001 03 81	Additional Information/revisions by:	
CHARLOTTE NC 28255		Survey Category: ☐ RLS ☐ ILS ☐ Significant Properties Lis

FOR SHPO USE:

Date entered in inventory:	Level of survey: ☐ reconnaissance ☐ intensive	Additional research? ☐ yes ☐ no
National Register Status: ☐ listed ☐ in listed district	Other:	
Name:		
☐ pending listing ☐ not eligible ☐ eligible(district) ☐ eligible (individually) ☐ not determined		

ARCHITECTURAL/HISTORIC INVENTORY FORM

9075 GOODFELLOW BLVD

LOCATION MAP (include north arrow):	SITE MAP/PLAN (include north arrow):

Insert photograph of primary structure on property:

Photo 1:	Photo 2:
Description:	Description:
Date: CD No.: Image No.	Date: CD No.: Image No.

Photographer:	
Main Photo:	Images2012\CompleteSurveyPhotos\Goodfellow9075.JPG

9075 GOODFELLOW BLVD

21.(cont.) History:and significance. Expand box as necessary or add continuation pages.

22. (cont.) Sources of information. Expand box as necessary or add continuation pages.

40. (cont.) Description of environment and outbuilding. Expand box as necessary or add continuation pages.

41. (cont.) Description of primary resource. Expand box as necessary, or add continuation pages.

Two-story square, flat-roof bank building sheathed in limestone? Panels. Minimal entries and window marked by standing steam metal awnings which extend nearly to the roofline. Metal drive-up canopy to one side.

MISSOURI DEPARTMENT OF NATURAL RESOURCES
STATE HISTORIC PRESERVATION OFFICE, P.O. Box 176, Jefferson City, MO 65102

ARCHITECTURAL/HISTORIC INVENTORY FORM

1. Survey no.	SLC-AS-047-0065
2. Survey name:	Thematic Survey of Modern Movement Architecture in St. Louis
3. County:	St. Louis [Independent City]
4. Address:	**108 E GRAND AV A**
Alternate address if applicable	
5. City/State:	St. Louis [Independent City], M
6. UTM:	or: LAT 38:40:36.41 LONG: 90:11:55.02
7. Township/Range/Section:	T: R: S: N/A
8. Historic Name (if known):	BISSELLS POINT PUMP STATION
9. Present/other name (if known):	BISSELL POINT WASTEWATER TREATMENT PLANT
10. Ownership:	Public
11a. Historic Use (if known):	Utility
11b. Current Use:	

HISTORICAL DATA

12. Construction date:	1960
Major addition/alteration date:	N/A
13. Significant date/period:	1960
14. Area(s) of significance:	Architecture
15. Architect:	Sverdrup & Parcel with Reeb-Draz and Nlack & Veatch (Kansas City)
16. Builder/contractor:	Tarlton CC
17. Original or significant owner:	City of St. Louis
18. Previously surveyed? ☐ Cite survey name in box 22 cont. (page 3)	
19. On National Register? Cite nomination name in box 22 cont. (page 3)	
20. National Register eligible?	Individually eligible
Historic District Potential?	☐
Name of Potential District?	N/A
21. History and significance on continuation page.	☑
22. Sources of information on continuation page.	☑

ARCHITECTURAL INFORMATIO

23. Category of Property:	Building
24. Vernacular or property type:	Industrial/Warehouse
25. Architectural style:	Modern Movements
26. Plan Shape:	Circular
27. Number of Stories:	1-story
28. No. of bays (1st floor)	Multiple
29. Roof Type:	Flat
30. Roof Material:	Undetermined
31. Chimney placement:	None
32. Structural system:	Undetermined
33. Exterior wall cladding:	Brick
34. Foundation Material:	Concrete
35. Basement type:	Undetermined
36. Front Porch Type:	N/A
37. Windows:	Historic
Type:	
Panes	
38. Acreage (rural):	
Visible from public road?	☑
39. Changes: (describe in box 41 cont.)	
☐ Addition	Date(s)
☐ Altered	Date(s):
☐ Moved	Date(s):
☐ Other	Date(s)
Endangered by:	
40. No. outbuildings (describe in box 40 cont.):	
41. Further description of building features and associated resources on continuation page.	☑

OTHER

42: Current Owner/address:	METROPOLITAN ST LOUIS SEWER 2350 MARKET ST ST LOUIS MO 63103
43. Inventory form prepared by (name):	Patience Stuart Peter Meijer Architect, PC
Additional Information/revisions by:	Jan Cameron Cultural Resources Office
44. Survey date:	
45. Date of revisions:	
Survey Category:	☐ RLS ☑ ILS ☐ Significant Properties Lis

FOR SHPO USE:

Date entered in inventory:	
Level of survey:	☐ reconnaissance ☐ intensive
Additional research?	☐ yes ☐ no
National Register Status:	☐ listed ☐ in listed district
Name:	
☐ pending listing	☐ not eligible
☐ eligible(district)	☐ eligible (individually)
☐ not determined	
Other:	

ARCHITECTURAL/HISTORIC INVENTORY FORM

108 E GRAND AV A

LOCATION MAP (include north arrow):	SITE MAP/PLAN (include north arrow):

Insert photograph of primary structure on property:

Photo 1:	Photo 2:
Description:	Description:
Pump station, west elevation, looking northeast	Bissell Point Water Treatment Plant Site Map
Date: CD No.: Image No.	Date: CD No.: Image No.

Photographer:	Cultural Resources
Main Photo:	Images2012\108 E GRAND AV A.JPG

108 E GRAND AV A

21.(cont.) History:and significance. Expand box as necessary or add continuation pages.

St Louis-area citizens voted for a $95 Million upgrade to their water treatment plants. The 1963 bond paid for upgrades to two plants, the Lemay plant which opened in 1968, and the Bissells Point plant, which opened in 1970. The firm of Sverdrup & Parcel provided engineering services, the firm of Reeb-Draz and Associates provided architectural consulting, and the contractor was G. L. Tarleton.

A "J. E. Reeb" is listed in the Cleveland Chapter of the AIA in 1970, but there is no firm information listed. F. K. Draz is likewise listed in Cleveland AIA. A firm called Small, Smith, Reeb, and Draz was established in 1929 and dissolved in 1959 with Small's death, according to the Cleveland Landmarks Commission's website listing of firms. J. Elmer Reeb and Francis K. Draz were part of that firm, and may have continued to work together after 1959.

22. (cont.) Sources of information. Expand box as necessary or add continuation pages.

1966 MSD Board of Trustees Meeting Minutes, #0451, accessed online at http://www.stlmsd.com/aboutmsd/organization/boardoftrustees/proceedings

City building permit #C2990, 1/21/1966. "Bissel Point Pumping Station #1, 124 feet in diameter, 154 feet in height, 2-story admin wing." Also #C8075, 11/16/1966.

40. (cont.) Description of environment and outbuilding. Expand box as necessary or add continuation pages.

41. (cont.) Description of primary resource. Expand box as necessary, or add continuation pages.

The Bissells Point Pump Station, located in an industrial area, is a brick-clad single story building with concrete foundations, a circular footprint and a flat roof. It features simple vertical concrete pilasters around the exterior with narrow windows and brick panels between them. At one side of the building an extension projects radially which is clad in curtain wall. At the center of this curved glass portion is the main entrance.

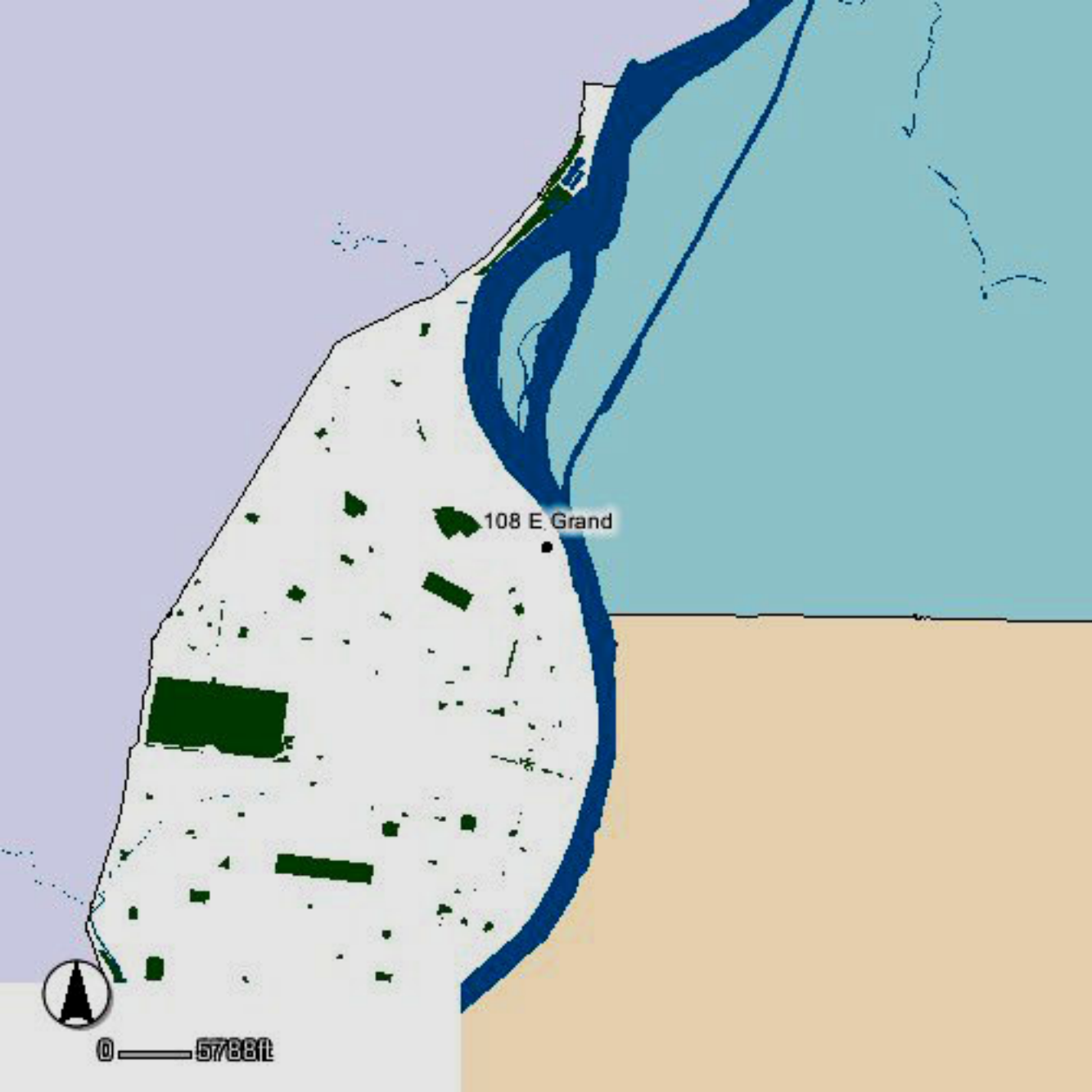
108 E Grand
0
5788ft

JOHN AVE
B
N WHARF ST
F
E
G
HALL ST
E GRAND AVE
C
D
A
INCINERATOR RD
L
FERRY ST
0
200ft

E GRAND AVE
INCINERATOR RD
108 E Grand Blg A
0
69ft

BISSELL POINT
PUMP STATION

BISSELL POINT
PUMP STATION

BISSELL POINT
PUMP STATION

MISSOURI DEPARTMENT OF NATURAL RESOURCES
STATE HISTORIC PRESERVATION OFFICE, P.O. Box 176, Jefferson City, MO 65102

ARCHITECTURAL/HISTORIC INVENTORY FORM

1. Survey no.	SLC-AS-047-0066
2. Survey name:	Thematic Survey of Modern Movement Architecture in St. Louis
3. County:	St. Louis [Independent City]
4. Address:	**108 E GRAND AV B**
Alternate address if applicable	
5. City/State:	St. Louis [Independent City], M
6. UTM:	or: LAT 38:40:42 LONG: 90:11:41
7. Township/Range/Section:	T: R: S: N/A
8. Historic Name (if known):	Bissell Point Water Treatment Plant
9. Present/other name (if known):	Bissell Point Water Treatment Plant
10. Ownership:	Public
11a. Historic Use (if known):	Government
11b. Current Use:	

HISTORICAL DATA

12. Construction date:	1960
Major addition/alteration date:	N/A
13. Significant date/period:	1960
14. Area(s) of significance:	To be determined
15. Architect:	Sverdrup & Parcel (eng.)
16. Builder/contractor:	Undetermined
17. Original or significant owner:	City of St. Louis
18. Previously surveyed? ☐ Cite survey name in box 22 cont. (page 3)	
19. On National Register? Cite nomination name in box 22 cont. (page 3)	
20. National Register eligible?	Not determined
Historic District Potential?	☐
Name of Potential District?	
21. History and significance on continuation page.	☐
22. Sources of information on continuation page.	☐

ARCHITECTURAL INFORMATIO

23. Category of Property:	Building
24. Vernacular or property type:	Industrial/Warehouse
25. Architectural style:	Modern Movements
26. Plan Shape:	Circular
27. Number of Stories:	Irregular
28. No. of bays (1st floor)	N/A
29. Roof Type:	Dome
30. Roof Material:	Concrete
31. Chimney placement:	None
32. Structural system:	Reinforced Concrete
33. Exterior wall cladding:	Concrete
34. Foundation Material:	Concrete
35. Basement type:	Undetermined
36. Front Porch Type:	N/A
37. Windows:	None
Type:	N/A
Panes	n/a
38. Acreage (rural):	
Visible from public road?	☑
39. Changes: (describe in box 41 cont.)	
☐ Addition	Date(s)
☐ Altered	Date(s):
☐ Moved	Date(s):
☐ Other	Date(s)
Endangered by:	
40. No. outbuildings (describe in box 40 cont.):	0
41. Further description of building features and associated resources on continuation page.	☑

OTHER

42: Current Owner/address:	METROPOLITAN ST LOUIS SEWER
43. Inventory form prepared by (name):	Patience Stuart Peter Meijer Architect, PC
Additional Information/revisions by:	Betsy Bradley Cultural Resources Office
44. Survey date:	
45. Date of revisions:	
Survey Category:	☑ RLS ☐ ILS ☐ Significant Properties Lis

FOR SHPO USE:

Date entered in inventory:	
Level of survey:	☐ reconnaissance ☐ intensive
Additional research?	☐ yes ☐ no
National Register Status:	☐ listed ☐ in listed district
Name:	
☐ pending listing	☐ not eligible
☐ eligible(district)	☐ eligible (individually)
☐ not determined	
Other:	

ARCHITECTURAL/HISTORIC INVENTORY FORM

108 E GRAND AV B

LOCATION MAP (include north arrow):	SITE MAP/PLAN (include north arrow):

Insert photograph of primary structure on property:

Photo 1:	Photo 2:
Description:	Description:
Looking north at tank complex.	Bissell Point Water Treatment Plant Site Map
Date: CD No.: Image No.	Date: CD No.: Image No.
Photographer:	
Main Photo: Images2012\108 E GRAND AV B.jpg	

108 E GRAND AV B

21.(cont.) History:and significance. Expand box as necessary or add continuation pages.

22. (cont.) Sources of information. Expand box as necessary or add continuation pages.

Ravinda Dhir, Peter Hewlett, eds. Concrete in the Service of Mankind: Radical concrete technology, Vol. 4. "The Innovative Design and Construction of Trickling Filter Towers" by L G Mrazek, 555-569.

40. (cont.) Description of environment and outbuilding. Expand box as necessary or add continuation pages.

41. (cont.) Description of primary resource. Expand box as necessary, or add continuation pages.

This section of the Bissell Point wastewater facility features six circular industrial concrete holding tanks with concrete foundations. The tanks have domed tops and concrete pilasters. The tanks were designed by the Sverdrup Corporation in a joint venture with Emerson Inc. The construction was considered innovative, with tilt-up concrete panels, vertical cast-in-place pilasters, and a cast-in-place concrete ring at the tops.

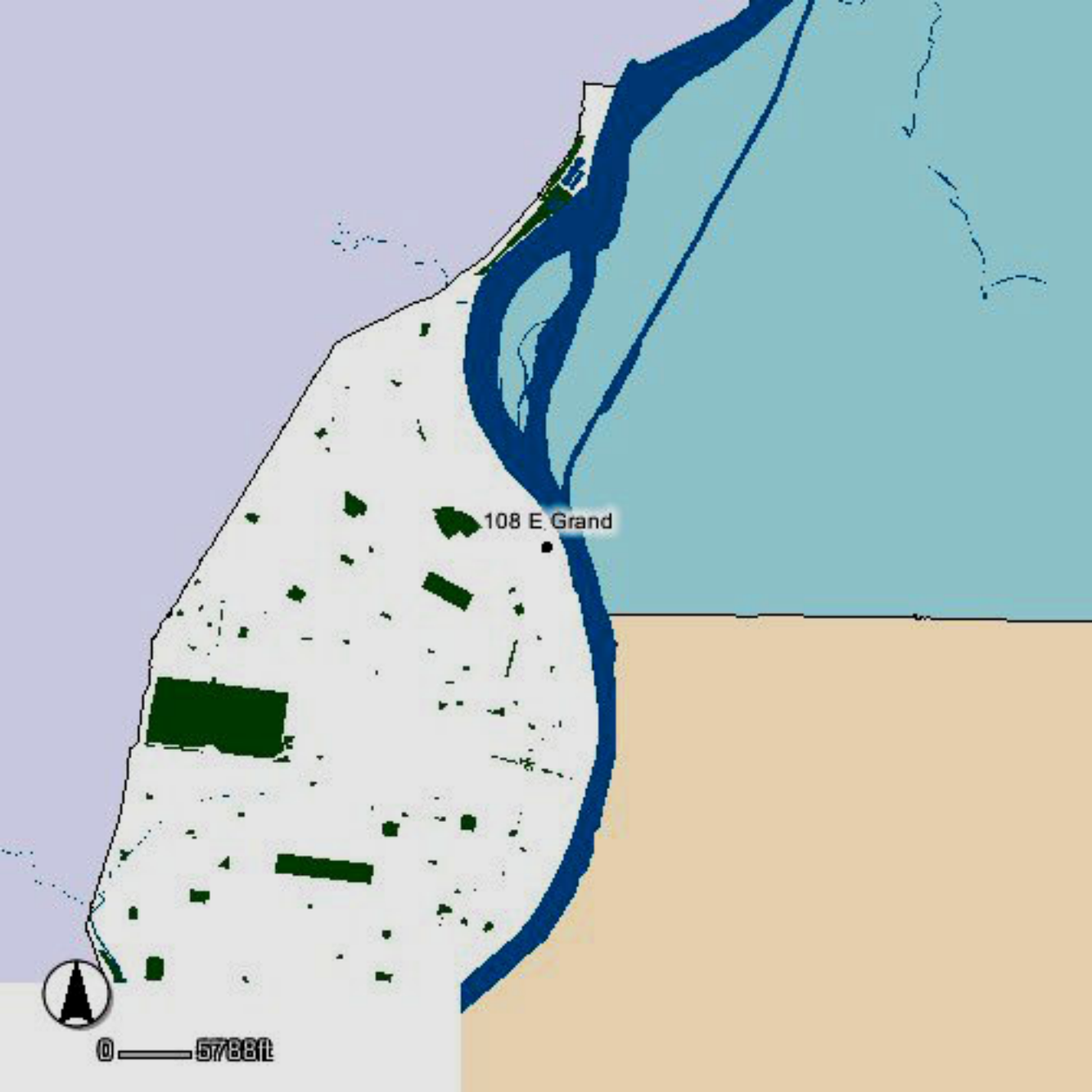
108 E Grand
0
5788ft

JOHN AVE
B
N WHARF ST
F
E
G
HALL ST
E GRAND AVE
C
D
A
INCINERATOR RD
L
FERRY ST
0
200ft

JOHN AVE
N WHARF ST
FRONT ST
108 E Grand B
E GRAND AVE
0
119ft

STOP

MISSOURI DEPARTMENT OF NATURAL RESOURCES
STATE HISTORIC PRESERVATION OFFICE, P.O. Box 176, Jefferson City, MO 65102

ARCHITECTURAL/HISTORIC INVENTORY FORM

1. Survey no.	SLC-AS-047-0067
2. Survey name:	Thematic Survey of Modern Movement Architecture in St. Louis
3. County:	St. Louis [Independent City]
4. Address:	**108 E GRAND AV C**
Alternate address if applicable	
5. City/State:	St. Louis [Independent City], M
6. UTM:	or: LAT 38:40:34 LONG: 90:11:46
7. Township/Range/Section:	T: R: S: N/A
8. Historic Name (if known):	Bissell Point Water Treatment Plant - Gate Building
9. Present/other name (if known):	Bissell Point Water Treatment Plant - Gate Building
10. Ownership:	Public
11a. Historic Use (if known):	Government
11b. Current Use:	

HISTORICAL DATA

12. Construction date:	1960
Major addition/alteration date:	N/A
13. Significant date/period:	1960
14. Area(s) of significance:	To be determined
15. Architect:	Sverdrup & Parcel with Reeb-Draz and Havens & Emerson (Cleveland)
16. Builder/contractor:	McCarthy Bros CC
17. Original or significant owner:	City of St. Louis
18. Previously surveyed? ☐ Cite survey name in box 22 cont. (page 3)	
19. On National Register? Cite nomination name in box 22 cont. (page 3)	
20. National Register eligible?	Not determined
Historic District Potential?	☐
Name of Potential District?	
21. History and significance on continuation page.	☐
22. Sources of information on continuation page.	☐

ARCHITECTURAL INFORMATIO

23. Category of Property:	Building
24. Vernacular or property type:	Industrial/Warehouse
25. Architectural style:	Modern Movements
26. Plan Shape:	Rectangular (Long Str. Fac.)
27. Number of Stories:	1-story
28. No. of bays (1st floor)	3
29. Roof Type:	Flat
30. Roof Material:	Undetermined
31. Chimney placement:	None
32. Structural system:	Steel
33. Exterior wall cladding:	Brick
34. Foundation Material:	Concrete
35. Basement type:	Undetermined
36. Front Porch Type:	N/A
37. Windows:	Historic
Type:	Casement
Panes	3
38. Acreage (rural): Visible from public road?	☑
39. Changes: (describe in box 41 cont.)	☐ Addition Date(s) ☐ Altered Date(s): ☐ Moved Date(s): ☐ Other Date(s)
Endangered by:	
40. No. outbuildings (describe in box 40 cont.):	0
41. Further description of building features and associated resources on continuation page.	☑

OTHER

42: Current Owner/address:	METROPOLITAN ST LOUIS SEWER
43. Inventory form prepared by (name):	Patience Stuart Peter Meijer Architect, PC
Additional Information/revisions by:	Betsy Bradley Cultural Resources Office
44. Survey date:	
45. Date of revisions:	
Survey Category:	☑ RLS ☐ ILS ☐ Significant Properties Lis

FOR SHPO USE:

Date entered in inventory:	
Level of survey:	☐ reconnaissance ☐ intensive
Additional research?	☐ yes ☐ no
National Register Status:	☐ listed ☐ in listed district
Name:	
☐ pending listing ☐ not eligible ☐ eligible(district) ☐ eligible (individually) ☐ not determined	
Other:	

ARCHITECTURAL/HISTORIC INVENTORY FORM

108 E GRAND AV C

LOCATION MAP (include north arrow):	SITE MAP/PLAN (include north arrow):

Insert photograph of primary structure on property:

Photo 1:	Photo 2:
Description:	Description:
Looking south at building.	Bissell Point Water Treatment Plant Site Map
Date: CD No.: Image No.	Date: CD No.: Image No.
Photographer:	
Main Photo: Images2012\108 E GRAND AV C.jpg	

108 E GRAND AV C

21.(cont.) History:and significance. Expand box as necessary or add continuation pages.

22. (cont.) Sources of information. Expand box as necessary or add continuation pages.

City of St Louis building permit D1805, 6/14/1967: "2 1-story brick buildings, 41x87 and 55x211 and sewage treatment facilities" Also see 1966 MSD Board of Trustees Meeting Minutes, #0451, accessed online at http://www.stlmsd.com/aboutmsd/organization/boardoftrustees/proceedings

40. (cont.) Description of environment and outbuilding. Expand box as necessary or add continuation pages.

41. (cont.) Description of primary resource. Expand box as necessary, or add continuation pages.

The "Gate Building" is a tall single-story rectangular building with unadorned brick cladding, flat roof, and concrete foundation. The façades have symmetrical concrete pilasters flanked by recessed tall narrow window openings. The building has vehicular access.

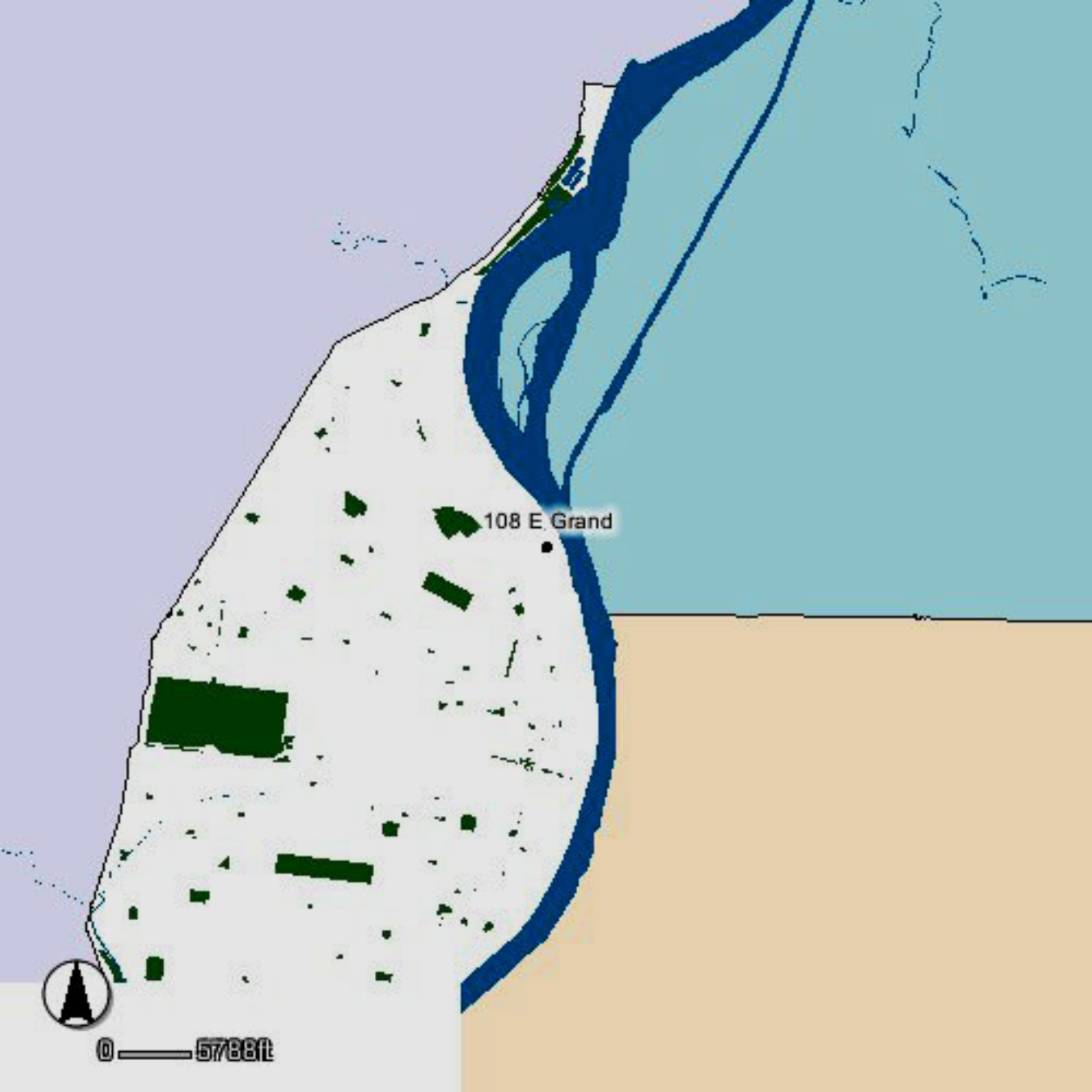
108 E Grand
0
5788ft

JOHN AVE
B
N WHARF ST
F
E
G
HALL ST
E GRAND AVE
C
D
A
INCINERATOR RD
L
FERRY ST
0
200ft

108 E Grand Blg C
0
29ft

MISSOURI DEPARTMENT OF NATURAL RESOURCES
STATE HISTORIC PRESERVATION OFFICE, P.O. Box 176, Jefferson City, MO 65102

ARCHITECTURAL/HISTORIC INVENTORY FORM

1. Survey no.	2. Survey name:
SLC-AS-047-0068	Thematic Survey of Modern Movement Architecture in St. Louis

3. County:	4. Address:
St. Louis [Independent City]	**108 E GRAND AV D**
Alternate address if applicable	

5. City/State:	6. UTM:		or:	LAT	38:40:31.31	7. Township/Range/Section:
St. Louis [Independent City], M				LONG:	90:11:42.77	T: R: S: N/A

8. Historic Name (if known):	9. Present/other name (if known):
BISSELL POINT GRIT BUILDING	BISSELL POINT GRIT BUILDING

10. Ownership:	11a. Historic Use (if known):	11b. Current Use:
Public	Government	

HISTORICAL DATA

12. Construction date:	1960	15. Architect:	18. Previously surveyed? ☐ Cite survey name in box 22 cont. (page 3)
Major addition/alteration date:	N/A	Sverdrup & Parcel with Reeb-Draz and Havens & Emerson (Cleveland)	
13. Significant date/period:		16. Builder/contractor:	19. On National Register? Cite nomination name in box 22 cont. (page 3)
1960		Undetermined	
14. Area(s) of significance:			20. National Register eligible?
To be determined		17. Original or significant owner:	Not determined
		City of St. Louis	Historic District Potential? ☐
21. History and significance on continuation page. ☐		22. Sources of information on continuation page. ☐	Name of Potential District?

ARCHITECTURAL INFORMATIO

23. Category of Property:	30. Roof Material:	37. Windows:	Historic
Building	Undetermined	Type:	Casement
24. Vernacular or property type:	31. Chimney placement:	Panes	single
Industrial/Warehouse	None	38. Acreage (rural):	
25. Architectural style:	32. Structural system:	Visible from public road?	☑
Modern Movements	Undetermined	39. Changes: (describe in box 41 cont.)	
26. Plan Shape:		☐ Addition	Date(s)
Rectangular Long St. Fac	33. Exterior wall cladding:	☐ Altered	Date(s):
27. Number of Stories:	Brick	☐ Moved	Date(s):
1-story	34. Foundation Material:	☐ Other	Date(s)
	Concrete	Endangered by:	
28. No. of bays (1st floor)	35. Basement type:	40. No. outbuildings (describe in box 40 cont.):	
10	Undetermined	0	
29. Roof Type:	36. Front Porch Type:	41. Further description of building features and associated resources on continuation page. ☑	
Flat	N/A		

OTHER

42: Current Owner/address:	43. Inventory form prepared by (name):	44. Survey date:
METROPOLITAN ST LOUIS SEWER	Patience Stuart	
	Peter Meijer Architect, PC	45. Date of revisions:
	Additional Information/revisions by:	
	Betsy Bradley	Survey Category:
FOR SHPO USE:	Cultural Resources Office	☑ RLS ☐ ILS ☐ Significant Properties Lis

Date entered in inventory:	Level of survey: ☐ reconnaissance ☐ intensive	Additional research? ☐ yes ☐ no
National Register Status: ☐ listed ☐ in listed district	Other:	
Name:		
☐ pending listing ☐ not eligible		
☐ eligible(district) ☐ eligible (individually)		
☐ not determined		

ARCHITECTURAL/HISTORIC INVENTORY FORM

108 E GRAND AV D

LOCATION MAP (include north arrow):	SITE MAP/PLAN (include north arrow):

Insert photograph of primary structure on property:

Photo 1:	Photo 2:
Description:	Description:
Looking east at building.	Bissell Point Water Treatment Plant Site Map
Date: CD No.: Image No.	Date: CD No.: Image No.

Photographer:	PMA
Main Photo:	Images2012\108 E GRAND AV D.JPG

108 E GRAND AV D

21.(cont.) History:and significance. Expand box as necessary or add continuation pages.

22. (cont.) Sources of information. Expand box as necessary or add continuation pages.

1966 MSD Board of Trustees Meeting Minutes, #0451, accessed online at http://www.stlmsd.com/aboutmsd/organization/boardoftrustees/proceedings

No building permits were found for this property.

40. (cont.) Description of environment and outbuilding. Expand box as necessary or add continuation pages.

41. (cont.) Description of primary resource. Expand box as necessary, or add continuation pages.

The"Grit Removal" building is a tall, rectangular single-story unadorned brick building with a flat roof, concrete foundation, and vehicular access. The façades are punctuated by concrete pilasters sandwiched between tall recessed narrow window openings.

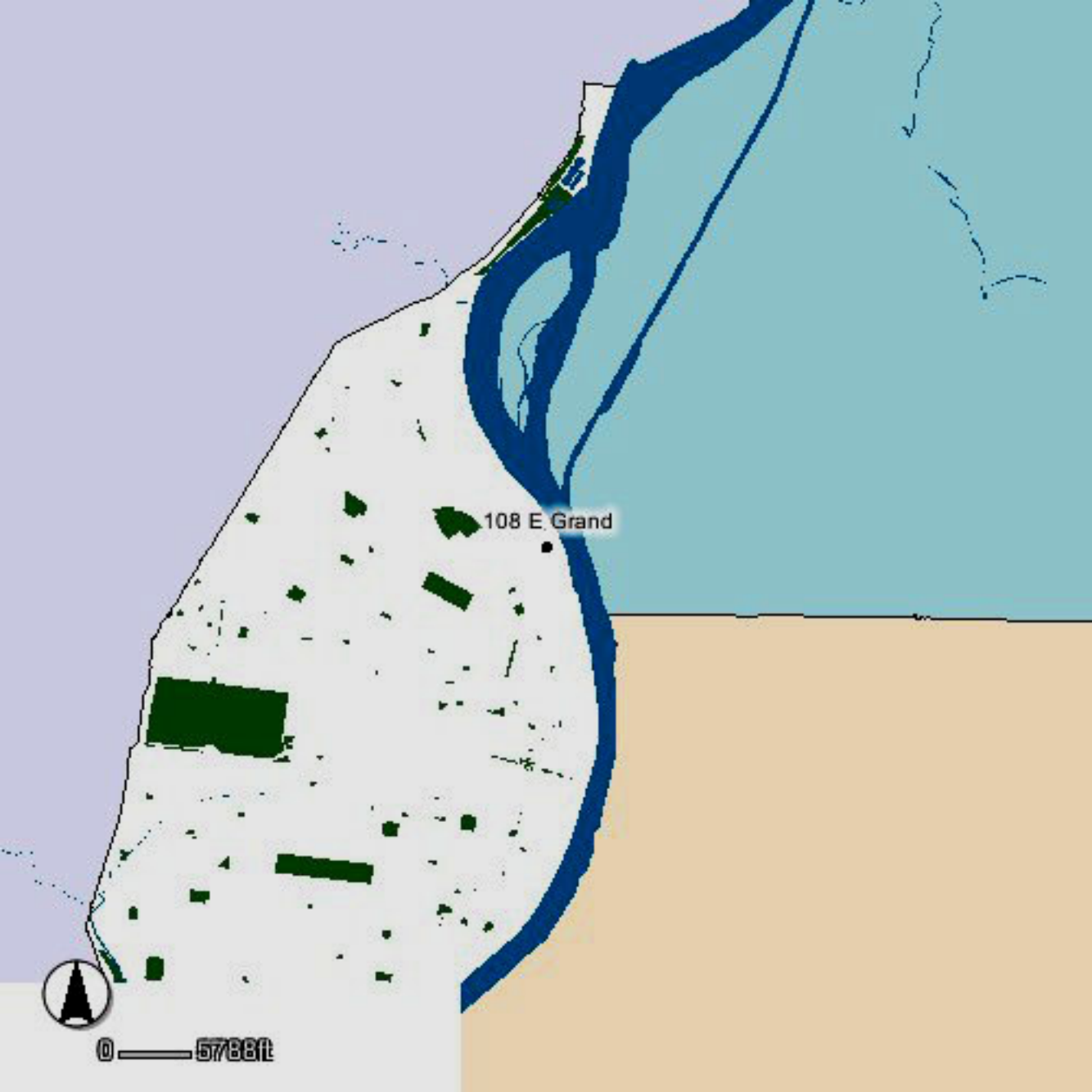
108 E Grand
0
5788ft

JOHN AVE
B
N WHARF ST
F
E
G
HALL ST
E GRAND AVE
C
D
A
INCINERATOR RD
L
FERRY ST
0
200ft

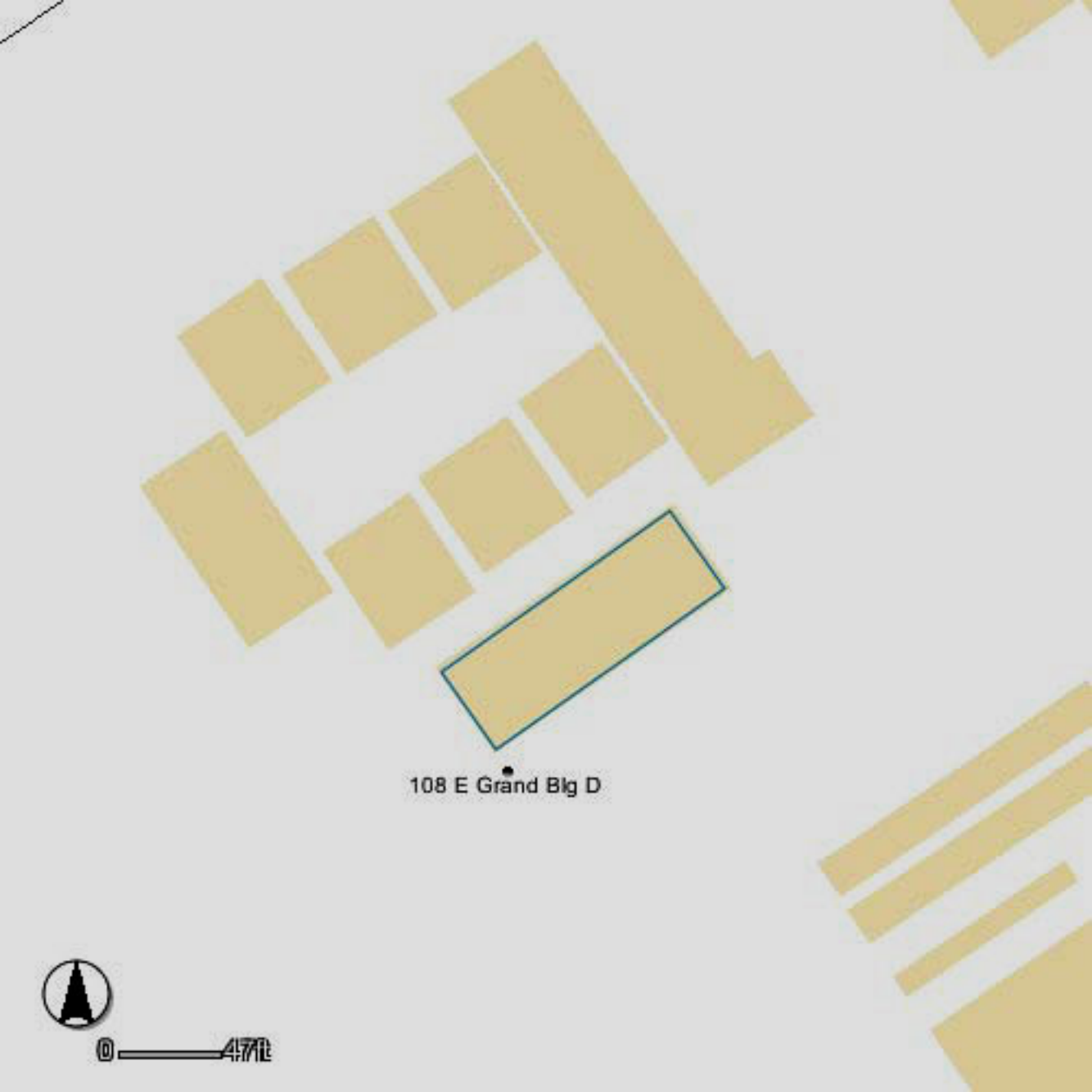
108 E Grand Blg D
0
47ft

GRIT
RENOVAL

MISSOURI DEPARTMENT OF NATURAL RESOURCES
STATE HISTORIC PRESERVATION OFFICE, P.O. Box 176, Jefferson City, MO 65102

ARCHITECTURAL/HISTORIC INVENTORY FORM

1. Survey no.	2. Survey name:
SLC-AS-047-0069	Thematic Survey of Modern Movement Architecture in St. Louis

3. County:	4. Address:
St. Louis [Independent City]	**108 E GRAND AV E**
Alternate address if applicable	

5. City/State:	6. UTM:		or:	LAT	38:40:35.56	7. Township/Range/Section:
St. Louis [Independent City], M				LONG:	90:11:41.86	T: R: S: N/A

8. Historic Name (if known):	9. Present/other name (if known):
BISSELL POINT COMMINUTER BUILDING	BISSELL POINT COMMINUTER BUILDING

10. Ownership:	11a. Historic Use (if known):	11b. Current Use:
Public	Government	

HISTORICAL DATA

12. Construction date: 1960	15. Architect:	18. Previously surveyed? ☐ Cite survey name in box 22 cont. (page 3)
Major addition/alteration date: N/A	Sverdrup & Parcel with Reeb-Draz and Havens & Emerson (Cleveland).	
13. Significant date/period: 1960	16. Builder/contractor:	19. On National Register? Cite nomination name in box 22 cont. (page 3)
14. Area(s) of significance: To be determined	McCarthy Bros CC	
	17. Original or significant owner:	20. National Register eligible?
	City of St. Louis	Not determined
21. History and significance on continuation page. ☐		Historic District Potential? ☐
	22. Sources of information on continuation page. ☐	Name of Potential District?

ARCHITECTURAL INFORMATIO

23. Category of Property: Building	30. Roof Material: Undetermined	37. Windows: Historic; Type: Casement; Panes single
24. Vernacular or property type: Industrial/Warehouse	31. Chimney placement: None	38. Acreage (rural): Visible from public road? ☑
25. Architectural style: Modern Movements	32. Structural system: Undetermined	39. Changes: (describe in box 41 cont.)
26. Plan Shape: Irregular		☐ Addition Date(s)
	33. Exterior wall cladding:	☐ Altered Date(s):
27. Number of Stories: 1-story	Brick	☐ Moved Date(s):
	34. Foundation Material:	☐ Other Date(s)
	Concrete	Endangered by:
28. No. of bays (1st floor) 3	35. Basement type: Undetermined	40. No. outbuildings (describe in box 40 cont.): 0
29. Roof Type: Flat	36. Front Porch Type: N/A	41. Further description of building features and associated resources on continuation page. ☑

OTHER

42: Current Owner/address:	43. Inventory form prepared by (name):	44. Survey date:
METROPOLITAN ST LOUIS SEWER	Patience Stuart	
	Peter Meijer Architect, PC	45. Date of revisions:
	Additional Information/revisions by:	
	Betsy Bradley	Survey Category:
FOR SHPO USE:	Cultural Resources Office	☑ RLS ☐ ILS ☐ Significant Properties Lis

Date entered in inventory:	Level of survey: ☐ reconnaissance ☐ intensive	Additional research? ☐ yes ☐ no
National Register Status: ☐ listed ☐ in listed district	Other:	
Name:		
☐ pending listing ☐ not eligible		
☐ eligible(district) ☐ eligible (individually)		
☐ not determined		

ARCHITECTURAL/HISTORIC INVENTORY FORM

108 E GRAND AV E

LOCATION MAP (include north arrow):	SITE MAP/PLAN (include north arrow):

Insert photograph of primary structure on property:

Photo 1:	Photo 2:
Description:	Description:
Looking north at building.	Bissell Point Water Treatment Plant Site Map
Date: CD No.: Image No.	Date: CD No.: Image No.

Photographer:	PMA
Main Photo:	Images2012\108 E GRAND AV E.JPG

108 E GRAND AV E

21.(cont.) History:and significance. Expand box as necessary or add continuation pages.

22. (cont.) Sources of information. Expand box as necessary or add continuation pages.

City of St Louis building permit D1805, 6/14/1967: "2 1-story brick buildings, 41x87 and 55x211 and sewage treatment facilities"

Also see 1966 MSD Board of Trustees Meeting Minutes, #0451, accessed online at http://www.stlmsd.com/aboutmsd/organization/boardoftrustees/proceedings

40. (cont.) Description of environment and outbuilding. Expand box as necessary or add continuation pages.

41. (cont.) Description of primary resource. Expand box as necessary, or add continuation pages.

The "Comminutor Building" is a tall, single-story rectangular brick building with numerous tall narrow vertical window openings delineating the secondary façades. The primary façade has a vehicular door and recessed tall vertical window openings flanking concrete pilasters.

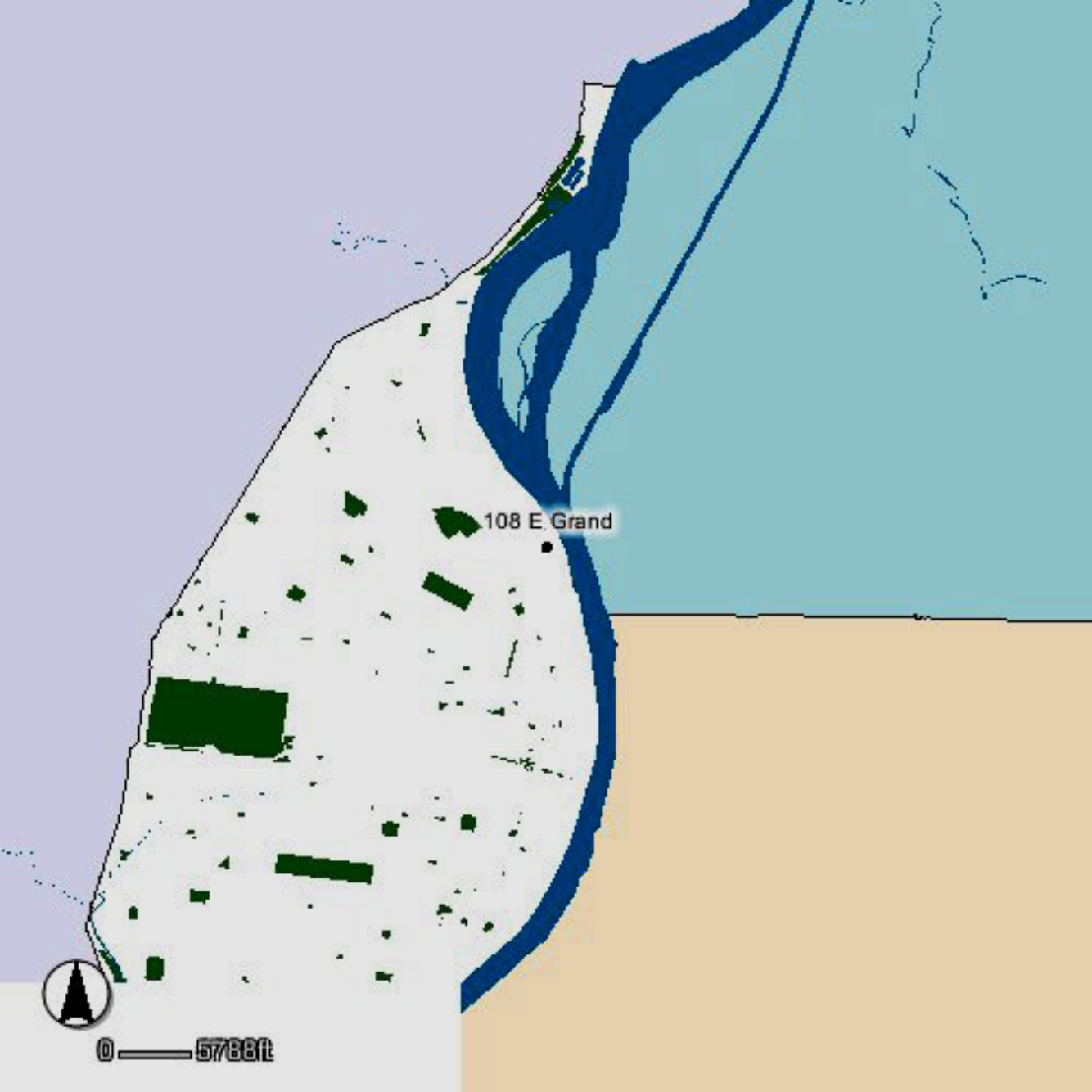
108 E Grand
0
5788ft

JOHN AVE
B
N WHARF ST
F
E
G
HALL ST
E GRAND AVE
C
D
A
INCINERATOR RD
L
FERRY ST
0
200ft

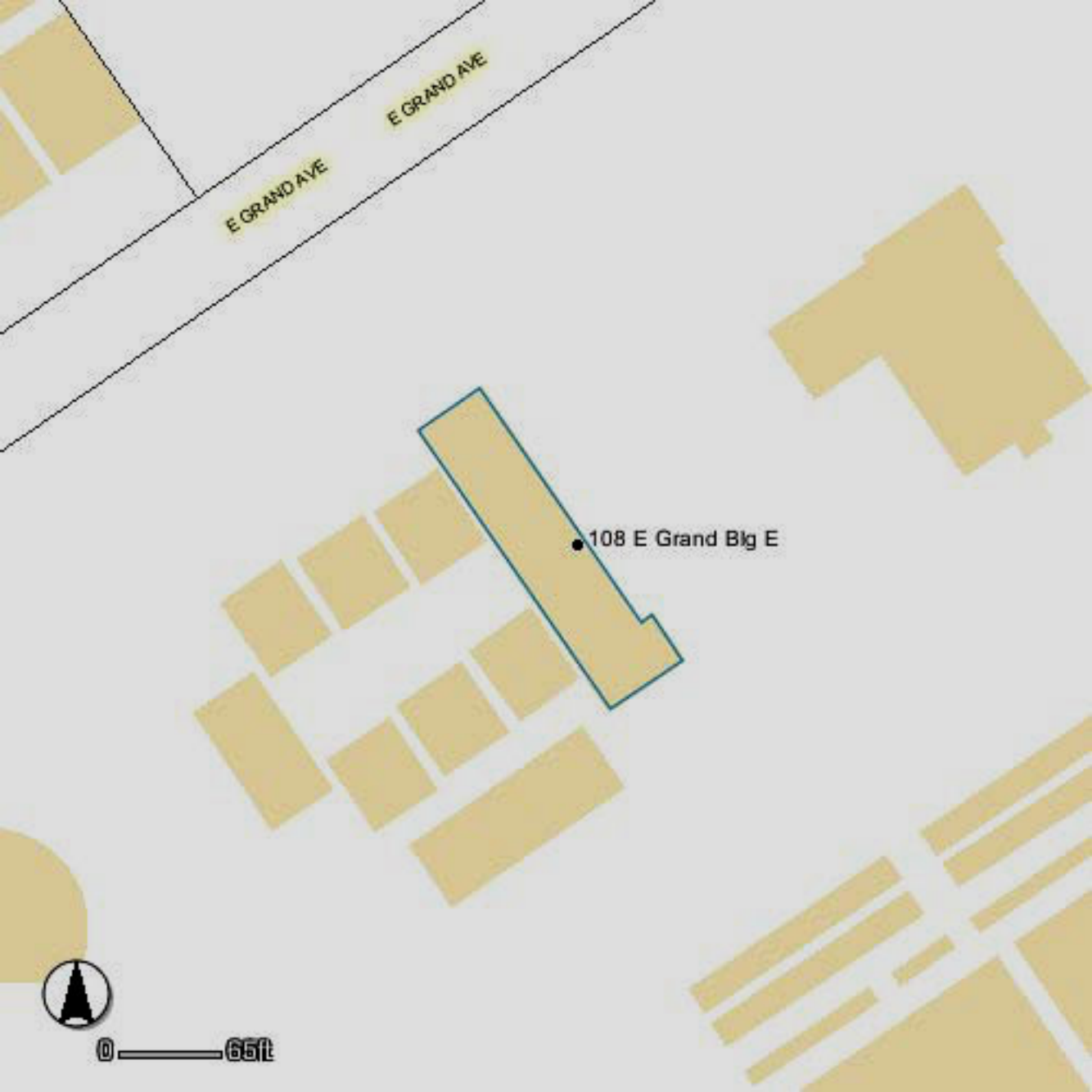
E GRAND AVE
E GRAND AVE
108 E Grand Blg E
0
65ft

COMMINUTOR
BUILDING

COMMINUTOR
BUILDING

MISSOURI DEPARTMENT OF NATURAL RESOURCES
STATE HISTORIC PRESERVATION OFFICE, P.O. Box 176, Jefferson City, MO 65102

ARCHITECTURAL/HISTORIC INVENTORY FORM

1. Survey no.	SLC-AS-047-0070
2. Survey name:	Thematic Survey of Modern Movement Architecture in St. Louis
3. County:	St. Louis [Independent City]
4. Address:	**108 E GRAND AV F**
Alternate address if applicable	
5. City/State:	St. Louis [Independent City], M
6. UTM:	or: LAT 38:40:37 LONG: 90:11:40
7. Township/Range/Section:	T: R: S: N/A
8. Historic Name (if known):	Bissell Point
9. Present/other name (if known):	Bissell Point
10. Ownership:	Public
11a. Historic Use (if known):	Government
11b. Current Use:	

HISTORICAL DATA

12. Construction date:	1960
Major addition/alteration date:	N/A
13. Significant date/period:	1960
14. Area(s) of significance:	To be determined
15. Architect:	Sverdrup & Parcel with Reeb-Draz and Havens & Emerson (Cleveland)
16. Builder/contractor:	V & M CC
17. Original or significant owner:	City of St. Louis
18. Previously surveyed? ☐ Cite survey name in box 22 cont. (page 3)	
19. On National Register? Cite nomination name in box 22 cont. (page 3)	
20. National Register eligible?	Not determined
Historic District Potential?	☐
Name of Potential District?	
21. History and significance on continuation page.	☐
22. Sources of information on continuation page.	☑

ARCHITECTURAL INFORMATIO

23. Category of Property:	Building
24. Vernacular or property type:	Office Building
25. Architectural style:	Modern Movements
26. Plan Shape:	Irregular
27. Number of Stories:	1-story
28. No. of bays (1st floor)	7
29. Roof Type:	Flat
30. Roof Material:	Undetermined
31. Chimney placement:	None
32. Structural system:	Steel
33. Exterior wall cladding:	Brick
34. Foundation Material:	Copper
35. Basement type:	Undetermined
36. Front Porch Type:	N/A
37. Windows:	Historic
Type:	Casement
Panes	3
38. Acreage (rural): Visible from public road?	☑
39. Changes: (describe in box 41 cont.)	☐ Addition Date(s) ☐ Altered Date(s): ☐ Moved Date(s): ☐ Other Date(s)
Endangered by:	
40. No. outbuildings (describe in box 40 cont.):	0
41. Further description of building features and associated resources on continuation page.	☑

OTHER

42: Current Owner/address:	METROPOLITAN ST LOUIS SEWER
43. Inventory form prepared by (name):	Patience Stuart
	Peter Meijer Architect, PC
Additional Information/revisions by:	
44. Survey date:	
45. Date of revisions:	
Survey Category:	☑ RLS ☐ ILS ☐ Significant Properties Lis

FOR SHPO USE:

Date entered in inventory:	
Level of survey:	☐ reconnaissance ☐ intensive
Additional research?	☐ yes ☐ no
National Register Status:	☐ listed ☐ in listed district
Name:	
☐ pending listing ☐ not eligible	
☐ eligible(district) ☐ eligible (individually)	
☐ not determined	
Other:	

ARCHITECTURAL/HISTORIC INVENTORY FORM

108 E GRAND AV F

LOCATION MAP (include north arrow):	SITE MAP/PLAN (include north arrow):

Insert photograph of primary structure on property:

Photo 1:	Photo 2:
Description:	Description:
Looking north at building.	Bissell Point Water Treatment Plant Site Map
Date: CD No.: Image No.	Date: CD No.: Image No.

Photographer:	City of St Louis
Main Photo:	Images2012\108 E GRAND AV F.jpg

108 E GRAND AV F

21.(cont.) History:and significance. Expand box as necessary or add continuation pages.

22. (cont.) Sources of information. Expand box as necessary or add continuation pages.

1966 MSD Board of Trustees Meeting Minutes, #0451, accessed online at http://www.stlmsd.com/aboutmsd/organization/boardoftrustees/proceedings

City Building permit #?B8443, 4/21/1965. No architect stated. V & M CC, contractor. "Office building of one-story pre-cast concrete."

40. (cont.) Description of environment and outbuilding. Expand box as necessary or add continuation pages.

41. (cont.) Description of primary resource. Expand box as necessary, or add continuation pages.

This low single-story L-shaped office building has unadorned brick cladding with concrete pilasters separating horizontal window bays. The building has a flat roof and concrete foundation.

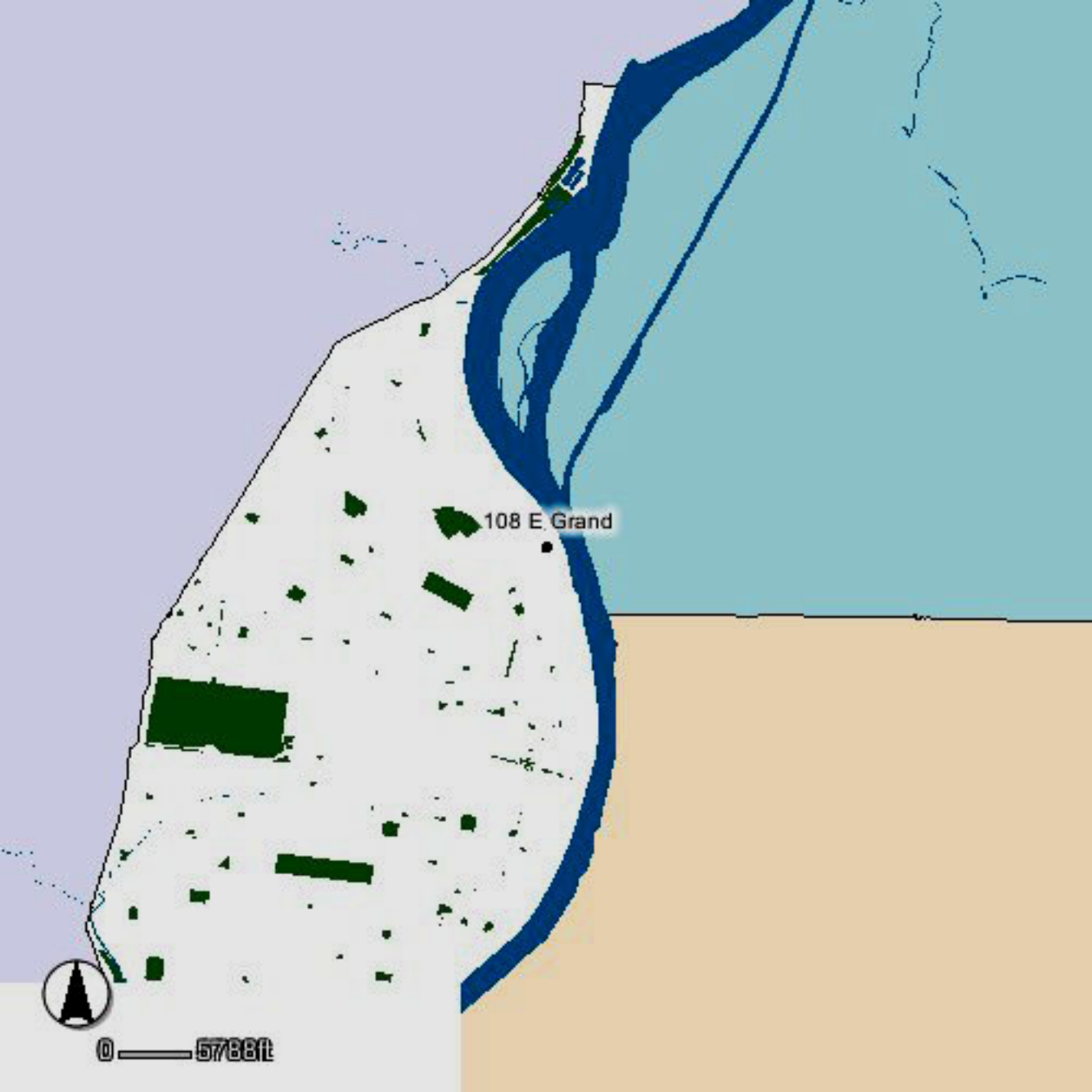
108 E Grand
0
5788ft

JOHN AVE
B
N WHARF ST
F
E
G
HALL ST
E GRAND AVE
C
D
A
INCINERATOR RD
L
FERRY ST
0
200ft

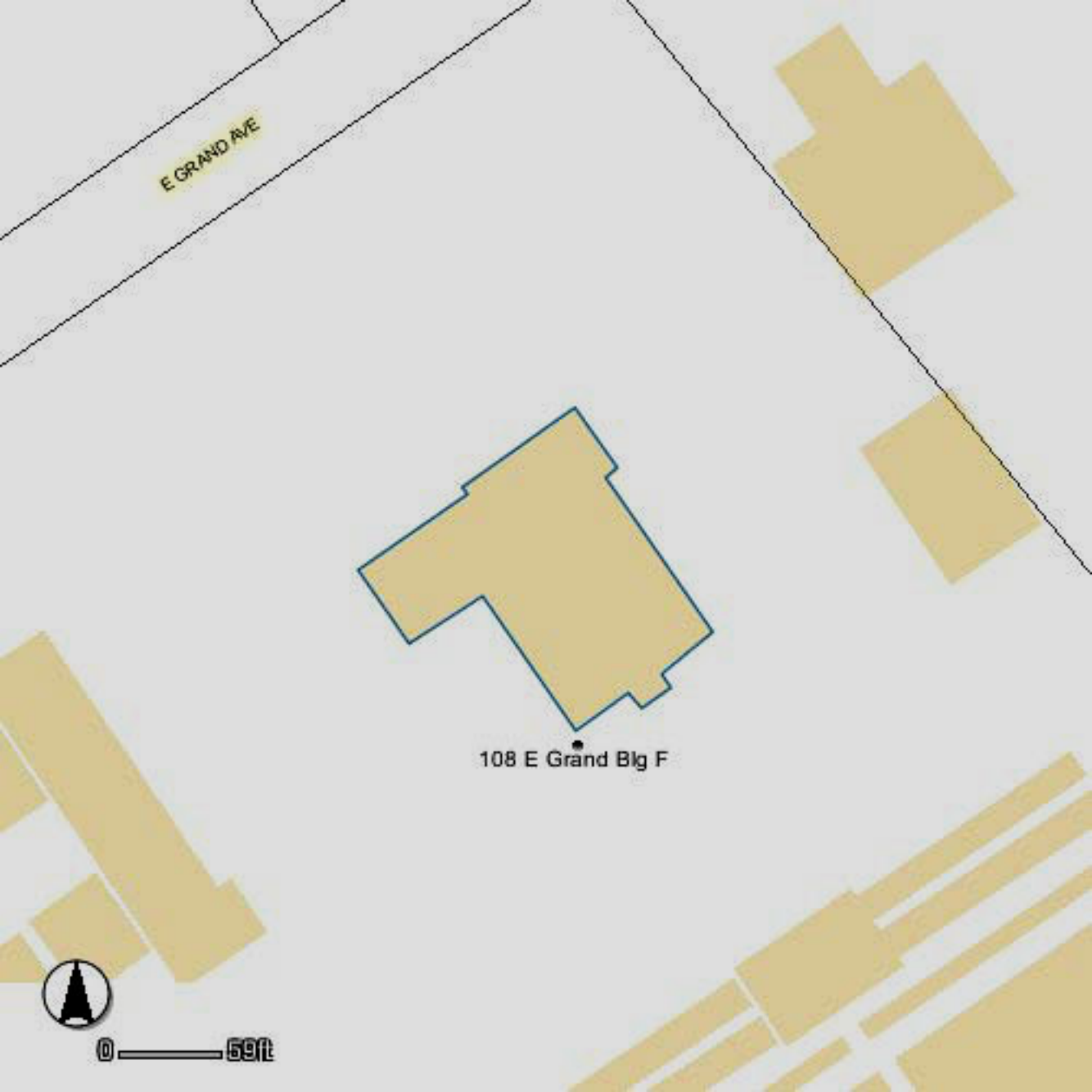
E GRAND AVE
108 E Grand Blg F
0
69ft

MISSOURI DEPARTMENT OF NATURAL RESOURCES
STATE HISTORIC PRESERVATION OFFICE, P.O. Box 176, Jefferson City, MO 65102

ARCHITECTURAL/HISTORIC INVENTORY FORM

1. Survey no.	SLC-AS-047-0071
2. Survey name:	Thematic Survey of Modern Movement Architecture in St. Louis
3. County:	St. Louis [Independent City]
4. Address:	**108 E GRAND AV G**
Alternate address if applicable	
5. City/State:	St. Louis [Independent City], M
6. UTM:	or: LAT / LONG:
7. Township/Range/Section:	T: R: S: N/A
8. Historic Name (if known):	Bissel Point
9. Present/other name (if known):	Bissel Point - Primary Control Building
10. Ownership:	Public
11a. Historic Use (if known):	Government
11b. Current Use:	

HISTORICAL DATA

12. Construction date:	1960
Major addition/alteration date:	N/A
13. Significant date/period:	1960
14. Area(s) of significance:	To be determined
15. Architect:	Probably Havens & Emerson, Chicago
16. Builder/contractor:	Tarlton CC
17. Original or significant owner:	City of St. Louis
18. Previously surveyed? ☐ Cite survey name in box 22 cont. (page 3)	
19. On National Register? Cite nomination name in box 22 cont. (page 3)	
20. National Register eligible?	Not determined
Historic District Potential?	☐
Name of Potential District?	
21. History and significance on continuation page.	☑
22. Sources of information on continuation page.	☑

ARCHITECTURAL INFORMATIO

23. Category of Property:	Building
24. Vernacular or property type:	Industrial/Warehouse
25. Architectural style:	Modern Movements
26. Plan Shape:	Rectangular (Long Str. Fac.)
27. Number of Stories:	1-story
28. No. of bays (1st floor)	2
29. Roof Type:	Flat
30. Roof Material:	Undetermined
31. Chimney placement:	None
32. Structural system:	Steel
33. Exterior wall cladding:	Brick
34. Foundation Material:	Concrete
35. Basement type:	Undetermined
36. Front Porch Type:	N/A
37. Windows:	Historic
Type:	Fixed
Panes	1
38. Acreage (rural): Visible from public road?	☑
39. Changes: (describe in box 41 cont.)	☐ Addition Date(s) ☐ Altered Date(s): ☐ Moved Date(s): ☐ Other Date(s)
Endangered by:	
40. No. outbuildings (describe in box 40 cont.):	0
41. Further description of building features and associated resources on continuation page.	☑

OTHER

42: Current Owner/address:	METROPOLITAN ST LOUIS SEWER
43. Inventory form prepared by (name):	Patience Stuart Peter Meijer Architect, PC
Additional Information/revisions by:	Betsy Bradley Cultural Resources Office
44. Survey date:	
45. Date of revisions:	
Survey Category:	☑ RLS ☐ ILS ☐ Significant Properties Lis

FOR SHPO USE:

Date entered in inventory:	
Level of survey:	☐ reconnaissance ☐ intensive
Additional research?	☐ yes ☐ no
National Register Status:	☐ listed ☐ in listed district
Name:	
☐ pending listing ☐ not eligible	
☐ eligible(district) ☐ eligible (individually)	
☐ not determined	
Other:	

ARCHITECTURAL/HISTORIC INVENTORY FORM

108 E GRAND AV G

LOCATION MAP (include north arrow):	SITE MAP/PLAN (include north arrow):

Insert photograph of primary structure on property:

Photo 1:	Photo 2:
Description:	Description:
Looking north at building.	Bissell Point Water Treatment Plant Site Map
Date: CD No.: Image No.	Date: CD No.: Image No.

Photographer:	City of St Louis
Main Photo:	Images2012\108 E GRAND AV G.jpg

108 E GRAND AV G

21.(cont.) History:and significance. Expand box as necessary or add continuation pages.

22. (cont.) Sources of information. Expand box as necessary or add continuation pages.

1966 MSD Board of Trustees Meeting Minutes, #0451, accessed online at http://www.stlmsd.com/aboutmsd/organization/boardoftrustees/proceedings

City Building Permit #C8865, 1/17/1967; Sewage treatment plant, primary treatment facility and control building, Havens & Emerson, Cleveland OH, "Likely Engineer"; Tarleton CC, contractor

40. (cont.) Description of environment and outbuilding. Expand box as necessary or add continuation pages.

41. (cont.) Description of primary resource. Expand box as necessary, or add continuation pages.

The "Primary Control Building" is a simple single-story rectangular brick building with symmetrical concrete pilasters delineating the entry façade and a flat roof. There is a large vehicular door present on the entry façade, and additional entries along the secondary façade.

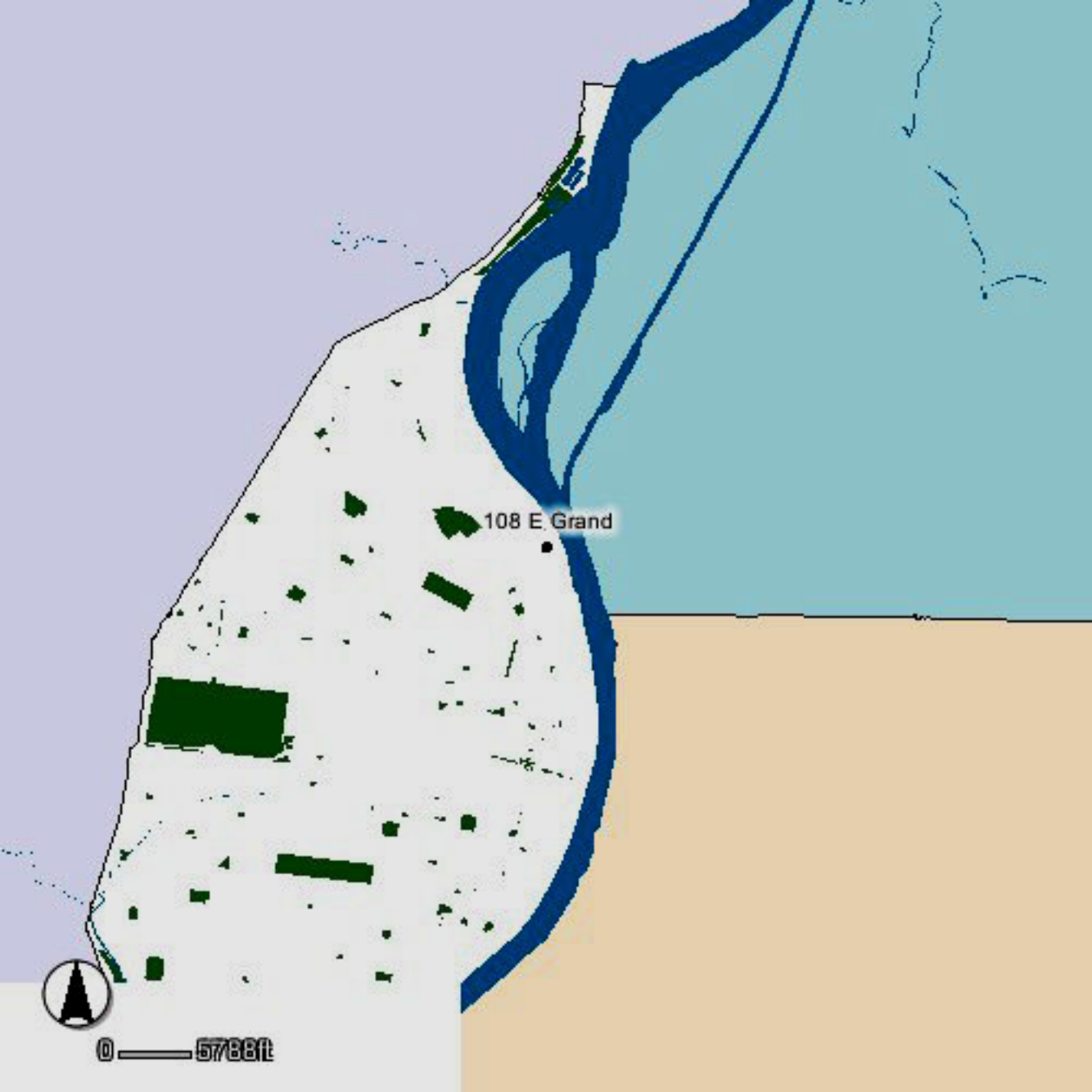
108 E Grand
0
5788ft

JOHN AVE
B
N WHARF ST
F
E
G
HALL ST
E GRAND AVE
C
D
A
INCINERATOR RD
L
FERRY ST
0
200ft

E GRAND AVE
N W HARE ST
108 E Grand Blg G
0
119ft

PRIMARY
CONTROL
BUILDING

MISSOURI DEPARTMENT OF NATURAL RESOURCES
STATE HISTORIC PRESERVATION OFFICE, P.O. Box 176, Jefferson City, MO 65102

ARCHITECTURAL/HISTORIC INVENTORY FORM

1. Survey no.	2. Survey name:
SLC-AS-047	Thematic Survey of Modern Movement Architecture in St. Louis

3. County:	4. Address:
St. Louis [Independent City]	**108 E GRAND AV H**
Alternate address if applicable	

5. City/State:	6. UTM:		or: LAT		7. Township/Range/Section:
St. Louis [Independent City], M			LONG:		T: R: S: N/A

8. Historic Name (if known):	9. Present/other name (if known):

10. Ownership:	11a. Historic Use (if known):	11b. Current Use:

HISTORICAL DATA

12. Construction date:	15. Architect:	18. Previously surveyed? ☐ Cite survey name in box 22 cont. (page 3)
Major addition/alteration date:		
13. Significant date/period:		
	16. Builder/contractor:	19. On National Register? Cite nomination name in box 22 cont. (page 3)
14. Area(s) of significance:		
	17. Original or significant owner:	20. National Register eligible?
		Historic District Potential? ☐
21. History and significance on continuation page. ☐	22. Sources of information on continuation page. ☐	Name of Potential District?

ARCHITECTURAL INFORMATIO

23. Category of Property:	30. Roof Material:	37. Windows: Type:
24. Vernacular or property type:	31. Chimney placement:	Panes
Office Building		38. Acreage (rural): Visible from public road? ☐
25. Architectural style:	32. Structural system:	
Modern Movements		39. Changes: (describe in box 41 cont.)
26. Plan Shape:		☐ Addition Date(s)
	33. Exterior wall cladding:	☐ Altered Date(s):
27. Number of Stories:		☐ Moved Date(s):
	34. Foundation Material:	☐ Other Date(s)
		Endangered by:
28. No. of bays (1st floor)	35. Basement type:	40. No. outbuildings (describe in box 40 cont.):
29. Roof Type:	36. Front Porch Type:	41. Further description of building features and associated resources on continuation page. ☐

OTHER

42: Current Owner/address:	43. Inventory form prepared by (name):	44. Survey date:
METROPOLITAN ST LOUIS SEWER		
		45. Date of revisions:
	Additional Information/revisions by:	
		Survey Category: ☐ RLS ☐ ILS ☐ Significant Properties Lis

FOR SHPO USE:

Date entered in inventory:	Level of survey: ☐ reconnaissance ☐ intensive	Additional research? ☐ yes ☐ no
National Register Status: ☐ listed ☐ in listed district	Other:	
Name:		
☐ pending listing ☐ not eligible		
☐ eligible(district) ☐ eligible (individually)		
☐ not determined		

ARCHITECTURAL/HISTORIC INVENTORY FORM

108 E GRAND AV H

LOCATION MAP (include north arrow):	SITE MAP/PLAN (include north arrow):

Insert photograph of primary structure on property:

Photo 1:	Photo 2:
Description:	Description:
Date: CD No.: Image No.	Date: CD No.: Image No.

Photographer:	
Main Photo:	Images2012\CompleteSurveyPhotos\GrandE108H.jpg

ARCHITECTURAL/HISTORIC INVENTORY FORM

108 E GRAND AV H

21.(cont.) History:and significance. Expand box as necessary or add continuation pages.

22. (cont.) Sources of information. Expand box as necessary or add continuation pages.

40. (cont.) Description of environment and outbuilding. Expand box as necessary or add continuation pages.

41. (cont.) Description of primary resource. Expand box as necessary, or add continuation pages.

One-story metal building.

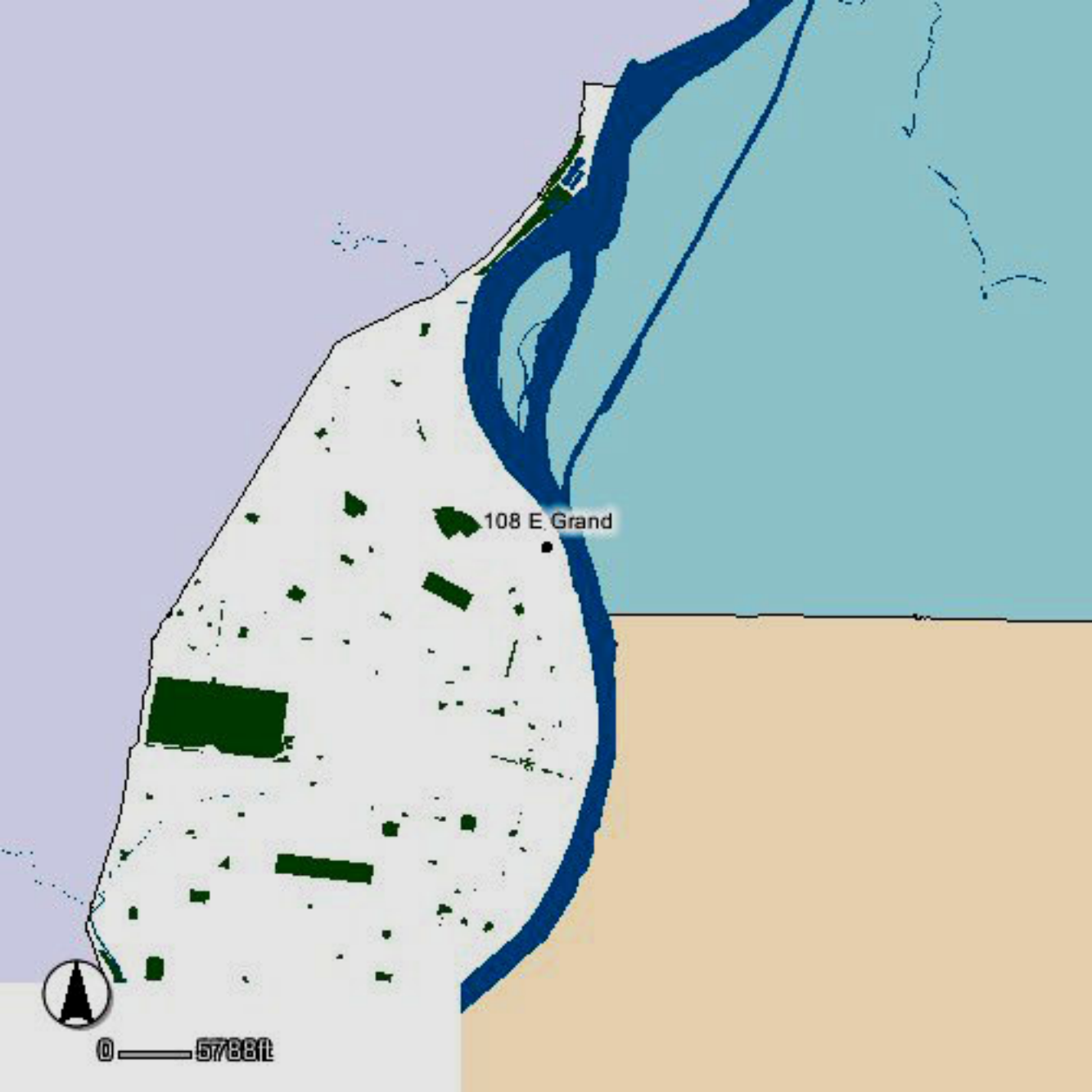
108 E Grand
0
5788ft

JOHN AVE
B
N WHARF ST
F
E
G
HALL ST
E GRAND AVE
C
D
A
INCINERATOR RD
L
FERRY ST
0
200ft

RESIDENT
ENGINEERS
OFFICE

MISSOURI DEPARTMENT OF NATURAL RESOURCES
STATE HISTORIC PRESERVATION OFFICE, P.O. Box 176, Jefferson City, MO 65102

ARCHITECTURAL/HISTORIC INVENTORY FORM

1. Survey no.	2. Survey name:
SLC-AS-047	Thematic Survey of Modern Movement Architecture in St. Louis

3. County:	4. Address:
St. Louis [Independent City]	**108 E GRAND AV I**
Alternate address if applicable	

5. City/State:	6. UTM:		or: LAT		7. Township/Range/Section:
St. Louis [Independent City], M			LONG:		T: R: S: N/A

8. Historic Name (if known):	9. Present/other name (if known):

10. Ownership:	11a. Historic Use (if known):	11b. Current Use:

HISTORICAL DATA

12. Construction date:	15. Architect:	18. Previously surveyed? ☐ Cite survey name in box 22 cont. (page 3)
Major addition/alteration date:		
13. Significant date/period:		
	16. Builder/contractor:	19. On National Register? Cite nomination name in box 22 cont. (page 3)
14. Area(s) of significance:		
	17. Original or significant owner:	20. National Register eligible?
		Historic District Potential? ☐
21. History and significance on continuation page. ☐	22. Sources of information on continuation page. ☐	Name of Potential District?

ARCHITECTURAL INFORMATIO

23. Category of Property:	30. Roof Material:	37. Windows: Type:
24. Vernacular or property type: Industrial/Warehouse	31. Chimney placement:	Panes
25. Architectural style: Modern Movements	32. Structural system:	38. Acreage (rural): Visible from public road? ☐
26. Plan Shape:		39. Changes: (describe in box 41 cont.) ☐ Addition Date(s)
	33. Exterior wall cladding:	☐ Altered Date(s):
27. Number of Stories:		☐ Moved Date(s):
	34. Foundation Material:	☐ Other Date(s)
		Endangered by:
28. No. of bays (1st floor)	35. Basement type:	40. No. outbuildings (describe in box 40 cont.):
29. Roof Type:	36. Front Porch Type:	41. Further description of building features and associated resources on continuation page. ☐

OTHER

42: Current Owner/address: METROPOLITAN ST LOUIS SEWER	43. Inventory form prepared by (name):	44. Survey date:
		45. Date of revisions:
	Additional Information/revisions by:	
		Survey Category: ☐ RLS ☐ ILS ☐ Significant Properties Lis

FOR SHPO USE:

Date entered in inventory:	Level of survey: ☐ reconnaissance ☐ intensive	Additional research? ☐ yes ☐ no
National Register Status: ☐ listed ☐ in listed district	Other:	
Name:		
☐ pending listing ☐ not eligible		
☐ eligible(district) ☐ eligible (individually)		
☐ not determined		

ARCHITECTURAL/HISTORIC INVENTORY FORM

108 E GRAND AV I

LOCATION MAP (include north arrow):	SITE MAP/PLAN (include north arrow):

Insert photograph of primary structure on property:

Photo 1:	Photo 2:
Description:	Description:
Date: CD No.: Image No.	Date: CD No.: Image No.

Photographer:	
Main Photo:	Images2012\CompleteSurveyPhotos\GrandE108I.jpg

108 E GRAND AV I

21.(cont.) History:and significance. Expand box as necessary or add continuation pages.

22. (cont.) Sources of information. Expand box as necessary or add continuation pages.

40. (cont.) Description of environment and outbuilding. Expand box as necessary or add continuation pages.

41. (cont.) Description of primary resource. Expand box as necessary, or add continuation pages.

Small brick building with high, square ribbon windows.

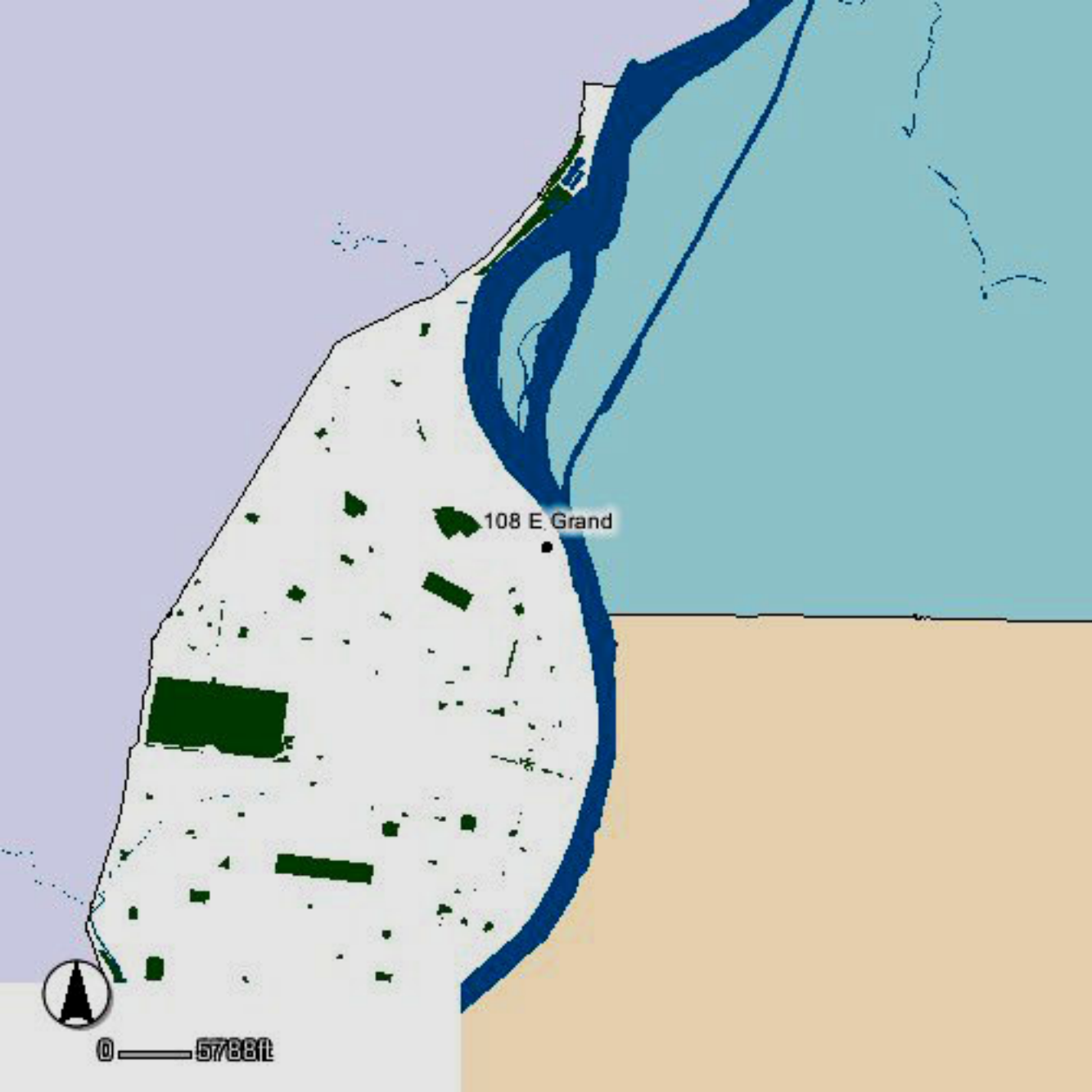
108 E Grand
0
5788ft

JOHN AVE
B
N WHARF ST
F
E
G
HALL ST
E GRAND AVE
C
D
A
INCINERATOR RD
L
FERRY ST
0
200ft

MISSOURI DEPARTMENT OF NATURAL RESOURCES
STATE HISTORIC PRESERVATION OFFICE, P.O. Box 176, Jefferson City, MO 65102

ARCHITECTURAL/HISTORIC INVENTORY FORM

1. Survey no.	2. Survey name:
SLC-AS-047	Thematic Survey of Modern Movement Architecture in St. Louis

3. County:	4. Address:
St. Louis [Independent City]	**108 E GRAND AV J**
Alternate address if applicable	

5. City/State:	6. UTM:		or: LAT		7. Township/Range/Section:
St. Louis [Independent City], M			LONG:		T: R: S: N/A

8. Historic Name (if known):	9. Present/other name (if known):

10. Ownership:	11a. Historic Use (if known):	11b. Current Use:

HISTORICAL DATA

12. Construction date:	15. Architect:	18. Previously surveyed? ☐ Cite survey name in box 22 cont. (page 3)
Major addition/alteration date:		
13. Significant date/period:		
	16. Builder/contractor:	19. On National Register? Cite nomination name in box 22 cont. (page 3)
14. Area(s) of significance:		
	17. Original or significant owner:	20. National Register eligible?
		Historic District Potential? ☐
21. History and significance on continuation page. ☐	22. Sources of information on continuation page. ☐	Name of Potential District?

ARCHITECTURAL INFORMATIO

23. Category of Property:	30. Roof Material:	37. Windows: Type:
24. Vernacular or property type:	31. Chimney placement:	Panes
Office in Front of Other Use		38. Acreage (rural): Visible from public road? ☐
25. Architectural style:	32. Structural system:	
Modern Movements		39. Changes: (describe in box 41 cont.)
26. Plan Shape:		☐ Addition Date(s)
	33. Exterior wall cladding:	☐ Altered Date(s):
27. Number of Stories:		☐ Moved Date(s):
	34. Foundation Material:	☐ Other Date(s)
		Endangered by:
28. No. of bays (1st floor)	35. Basement type:	40. No. outbuildings (describe in box 40 cont.):
29. Roof Type:	36. Front Porch Type:	41. Further description of building features and associated resources on continuation page. ☐

OTHER

42: Current Owner/address:	43. Inventory form prepared by (name):	44. Survey date:
METROPOLITAN ST LOUIS SEWER		45. Date of revisions:
	Additional Information/revisions by:	
		Survey Category: ☐ RLS ☐ ILS ☐ Significant Properties Lis

FOR SHPO USE:

Date entered in inventory:	Level of survey: ☐ reconnaissance ☐ intensive	Additional research? ☐ yes ☐ no
National Register Status: ☐ listed ☐ in listed district	Other:	
Name:		
☐ pending listing ☐ not eligible		
☐ eligible(district) ☐ eligible (individually)		
☐ not determined		

ARCHITECTURAL/HISTORIC INVENTORY FORM

108 E GRAND AV J

LOCATION MAP (include north arrow):	SITE MAP/PLAN (include north arrow):

Insert photograph of primary structure on property:

Photo 1:	Photo 2:
Description:	Description:
Date: CD No.: Image No.	Date: CD No.: Image No.

Photographer:	
Main Photo:	Images2012\CompleteSurveyPhotos\GrandE108J.jpg

108 E GRAND AV J

21.(cont.) History:and significance. Expand box as necessary or add continuation pages.

22. (cont.) Sources of information. Expand box as necessary or add continuation pages.

40. (cont.) Description of environment and outbuilding. Expand box as necessary or add continuation pages.

41. (cont.) Description of primary resource. Expand box as necessary, or add continuation pages.

"Pump Station Office - Maintenance Shop" - Low one-story brick office and high one-story industrial use.

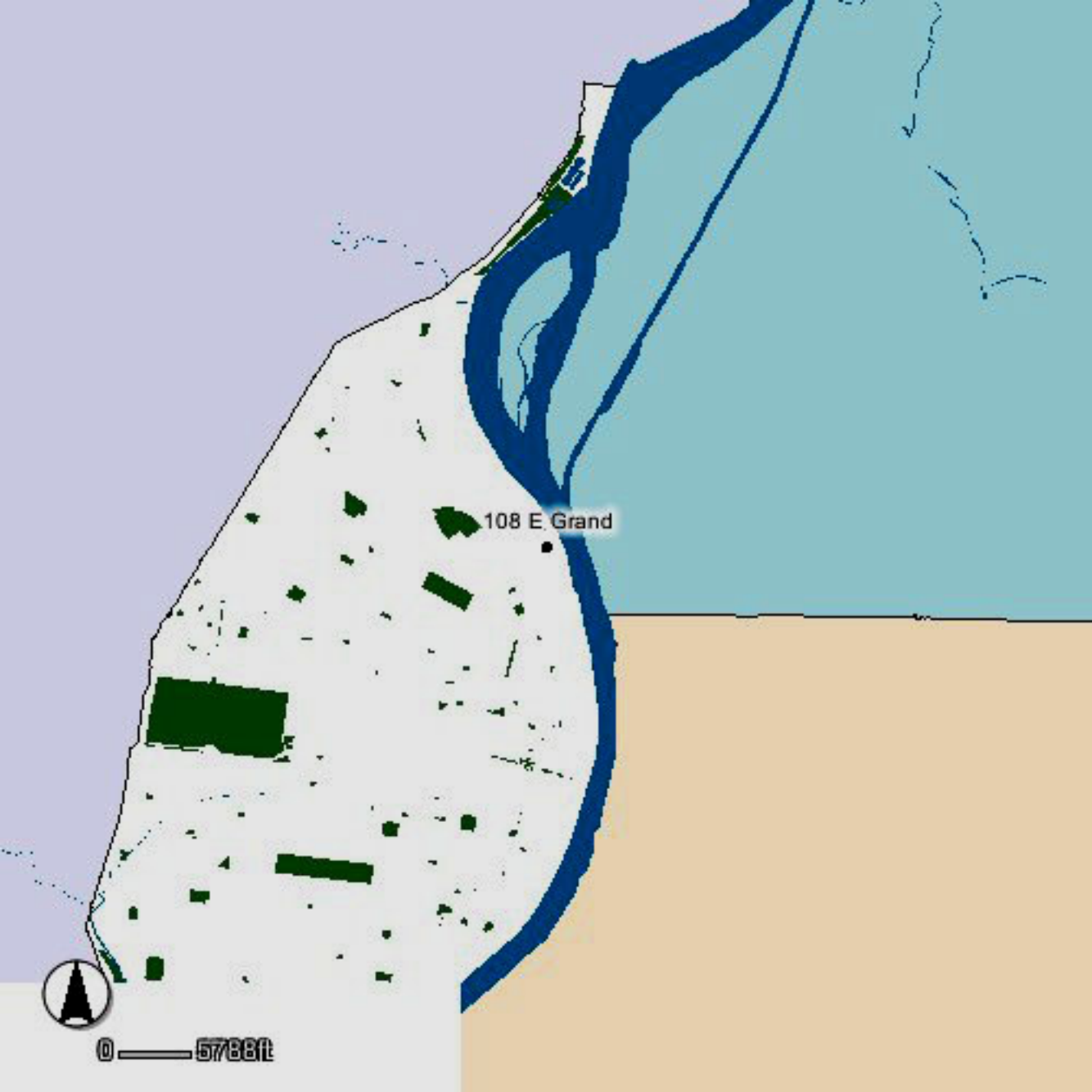
108 E Grand
0
5788ft

JOHN AVE
B
N WHARF ST
F
E
G
HALL ST
E GRAND AVE
C
D
A
INCINERATOR RD
L
FERRY ST
0
200ft

PUMP STATION OFFICE
MAINTENANCE SHOP
60

MISSOURI DEPARTMENT OF NATURAL RESOURCES
STATE HISTORIC PRESERVATION OFFICE, P.O. Box 176, Jefferson City, MO 65102

ARCHITECTURAL/HISTORIC INVENTORY FORM

1. Survey no.	2. Survey name:
SLC-AS-047	Thematic Survey of Modern Movement Architecture in St. Louis

3. County:	4. Address:
St. Louis [Independent City]	**108 E GRAND AV K**
Alternate address if applicable	

5. City/State:	6. UTM:		or: LAT		7. Township/Range/Section:
St. Louis [Independent City], M			LONG:		T: R: S: N/A

8. Historic Name (if known):	9. Present/other name (if known):

10. Ownership:	11a. Historic Use (if known):	11b. Current Use:

HISTORICAL DATA

12. Construction date:	15. Architect:	18. Previously surveyed? ☐ Cite survey name in box 22 cont. (page 3)
Major addition/alteration date:		
13. Significant date/period:		
	16. Builder/contractor:	19. On National Register? Cite nomination name in box 22 cont. (page 3)
14. Area(s) of significance:		
	17. Original or significant owner:	20. National Register eligible?
		Historic District Potential? ☐
21. History and significance on continuation page. ☐	22. Sources of information on continuation page. ☐	Name of Potential District?

ARCHITECTURAL INFORMATIO

23. Category of Property:	30. Roof Material:	37. Windows: Type:
24. Vernacular or property type: Industrial/Warehouse	31. Chimney placement:	Panes
25. Architectural style: Modern Movements	32. Structural system:	38. Acreage (rural): Visible from public road? ☐
26. Plan Shape:		39. Changes: (describe in box 41 cont.)
	33. Exterior wall cladding:	☐ Addition Date(s)
27. Number of Stories:		☐ Altered Date(s):
	34. Foundation Material:	☐ Moved Date(s):
		☐ Other Date(s)
		Endangered by:
28. No. of bays (1st floor)	35. Basement type:	40. No. outbuildings (describe in box 40 cont.):
29. Roof Type:	36. Front Porch Type:	41. Further description of building features and associated resources on continuation page. ☐

OTHER

42: Current Owner/address: METROPOLITAN ST LOUIS SEWER	43. Inventory form prepared by (name):	44. Survey date:
		45. Date of revisions:
	Additional Information/revisions by:	
		Survey Category: ☐ RLS ☐ ILS ☐ Significant Properties Lis

FOR SHPO USE:

Date entered in inventory:	Level of survey: ☐ reconnaissance ☐ intensive	Additional research? ☐ yes ☐ no
National Register Status: ☐ listed ☐ in listed district	Other:	
Name:		
☐ pending listing ☐ not eligible		
☐ eligible(district) ☐ eligible (individually)		
☐ not determined		

ARCHITECTURAL/HISTORIC INVENTORY FORM

108 E GRAND AV K

LOCATION MAP (include north arrow):	SITE MAP/PLAN (include north arrow):

Insert photograph of primary structure on property:

Photo 1:	Photo 2:
Description:	Description:
Date: CD No.: Image No.	Date: CD No.: Image No.

Photographer:	
Main Photo:	Images2012\CompleteSurveyPhotos\GrandE108K.jpg

108 E GRAND AV K

21.(cont.) History:and significance. Expand box as necessary or add continuation pages.

22. (cont.) Sources of information. Expand box as necessary or add continuation pages.

40. (cont.) Description of environment and outbuilding. Expand box as necessary or add continuation pages.

41. (cont.) Description of primary resource. Expand box as necessary, or add continuation pages.

"Electrical Substation #3" - Small, simple brick building with no window openings. Dark brick stripes.

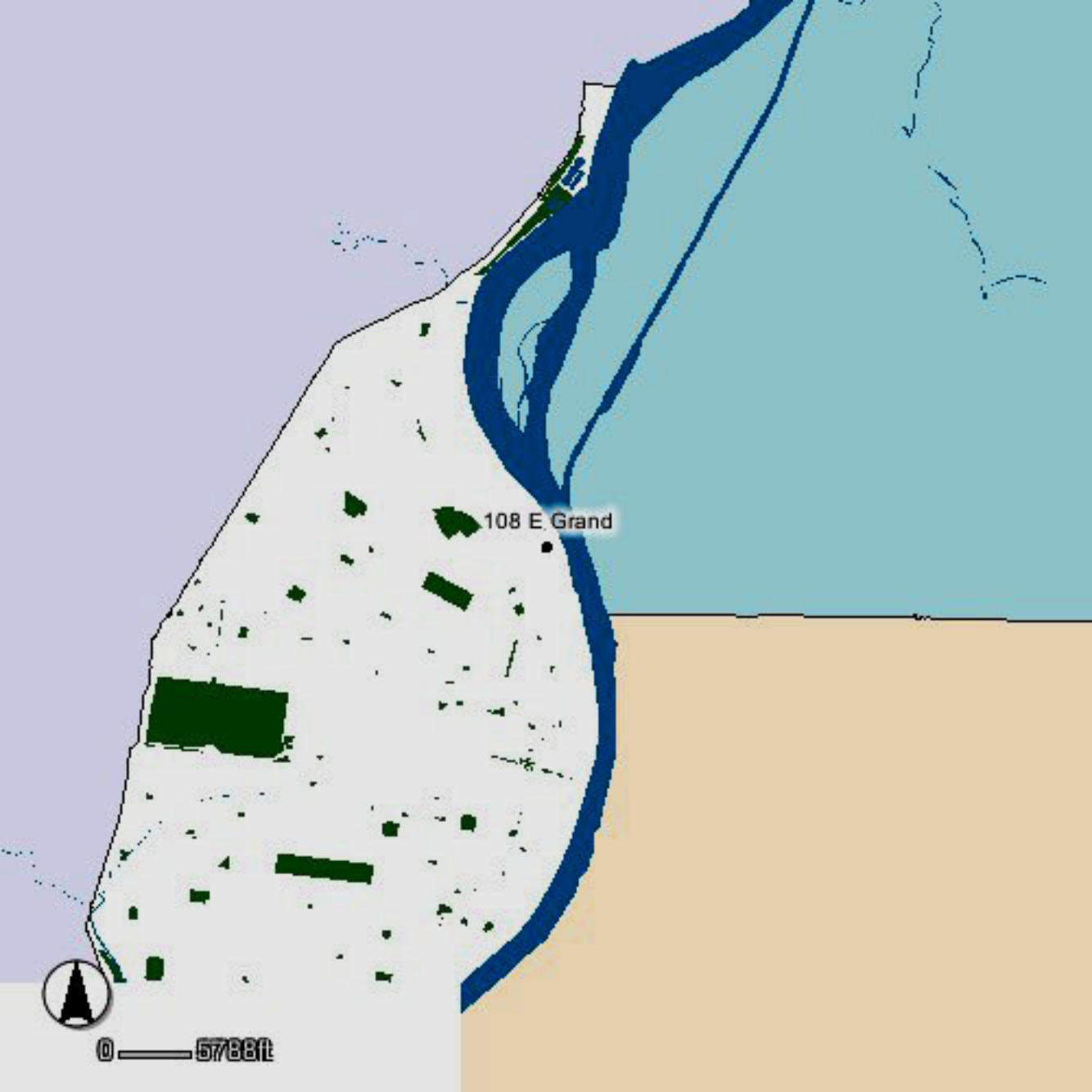
108 E Grand
0
5788ft

JOHN AVE
B
N WHARF ST
F
E
G
HALL ST
E GRAND AVE
C
D
A
INCINERATOR RD
L
FERRY ST
0
200ft

ELECTRICAL
SUBSTATION #3

MISSOURI DEPARTMENT OF NATURAL RESOURCES
STATE HISTORIC PRESERVATION OFFICE, P.O. Box 176, Jefferson City, MO 65102

ARCHITECTURAL/HISTORIC INVENTORY FORM

1. Survey no.	SLC-AS-047-0072
2. Survey name:	Thematic Survey of Modern Movement Architecture in St. Louis
3. County:	St. Louis [Independent City]
4. Address:	**108 E GRAND AV L**
Alternate address if applicable	
5. City/State:	St. Louis [Independent City], M
6. UTM:	or: LAT 38:40:27.20 LONG: 90:11:41.21
7. Township/Range/Section:	T: R: S: N/A
8. Historic Name (if known):	BISSELL POINT SOLIDS HANDLING BUILDING
9. Present/other name (if known):	BISSELL POINT SOLIDS HANDLING BUILDING
10. Ownership:	Public
11a. Historic Use (if known):	Government
11b. Current Use:	

HISTORICAL DATA

12. Construction date:	1960
Major addition/alteration date:	N/A
13. Significant date/period:	1960
14. Area(s) of significance:	To be determined
15. Architect:	Havens & Emerson, Eng.
16. Builder/contractor:	Frazier-Davis Constr. Co.
17. Original or significant owner:	City of St. Louis
18. Previously surveyed? ☐ Cite survey name in box 22 cont. (page 3)	
19. On National Register? Cite nomination name in box 22 cont. (page 3)	
20. National Register eligible?	Not determined
Historic District Potential?	☐
Name of Potential District?	
21. History and significance on continuation page.	☐
22. Sources of information on continuation page.	☐

ARCHITECTURAL INFORMATIO

23. Category of Property:	Building
24. Vernacular or property type:	Industrial/Warehouse
25. Architectural style:	Modern Movements
26. Plan Shape:	Rectangular Long St. Fac
27. Number of Stories:	2 Stories
28. No. of bays (1st floor)	8
29. Roof Type:	Flat
30. Roof Material:	Undetermined
31. Chimney placement:	None
32. Structural system:	Undetermined
33. Exterior wall cladding:	Brick
34. Foundation Material:	Concrete
35. Basement type:	Undetermined
36. Front Porch Type:	N/A
37. Windows:	Historic
Type:	Strip
Panes	multi
38. Acreage (rural):	
Visible from public road?	☑
39. Changes: (describe in box 41 cont.)	
☐ Addition	Date(s)
☐ Altered	Date(s):
☐ Moved	Date(s):
☐ Other	Date(s)
Endangered by:	
40. No. outbuildings (describe in box 40 cont.):	0
41. Further description of building features and associated resources on continuation page.	☑

OTHER

42: Current Owner/address:	METROPOLITAN ST LOUIS SEWER
43. Inventory form prepared by (name):	Patience Stuart Peter Meijer Architect, PC
44. Survey date:	
45. Date of revisions:	
Additional Information/revisions by:	Betsy Bradley Cultural Resources Office
Survey Category:	☑ RLS ☐ ILS ☐ Significant Properties Lis

FOR SHPO USE:

Date entered in inventory:	
Level of survey: ☐ reconnaissance ☐ intensive	
Additional research? ☐ yes ☐ no	
National Register Status: ☐ listed ☐ in listed district	
Name:	
☐ pending listing ☐ not eligible	
☐ eligible(district) ☐ eligible (individually)	
☐ not determined	
Other:	

ARCHITECTURAL/HISTORIC INVENTORY FORM

108 E GRAND AV L

LOCATION MAP (include north arrow):	SITE MAP/PLAN (include north arrow):

Insert photograph of primary structure on property:

Photo 1:	Photo 2:
Description:	Description:
Looking southeast at building.	Bissell Point Water Treatment Plant Site Plan
Date: CD No.: Image No.	Date: CD No.: Image No.

Photographer:	PMA
Main Photo:	Images2012\108 E GRAND AV L.JPG

108 E GRAND AV L

21.(cont.) History:and significance. Expand box as necessary or add continuation pages.

22. (cont.) Sources of information. Expand box as necessary or add continuation pages.

City of St Louis building permit D4616, 11/14/1967.

40. (cont.) Description of environment and outbuilding. Expand box as necessary or add continuation pages.

41. (cont.) Description of primary resource. Expand box as necessary, or add continuation pages.

The "Solids Handling" building is a five-story irregular and unadorned brick building with vertical window bays separated by concrete pilasters. This building has a flat roof and concrete foundation, with a glass curtain wall system entry. There is a large newer addition on the east side of the building.

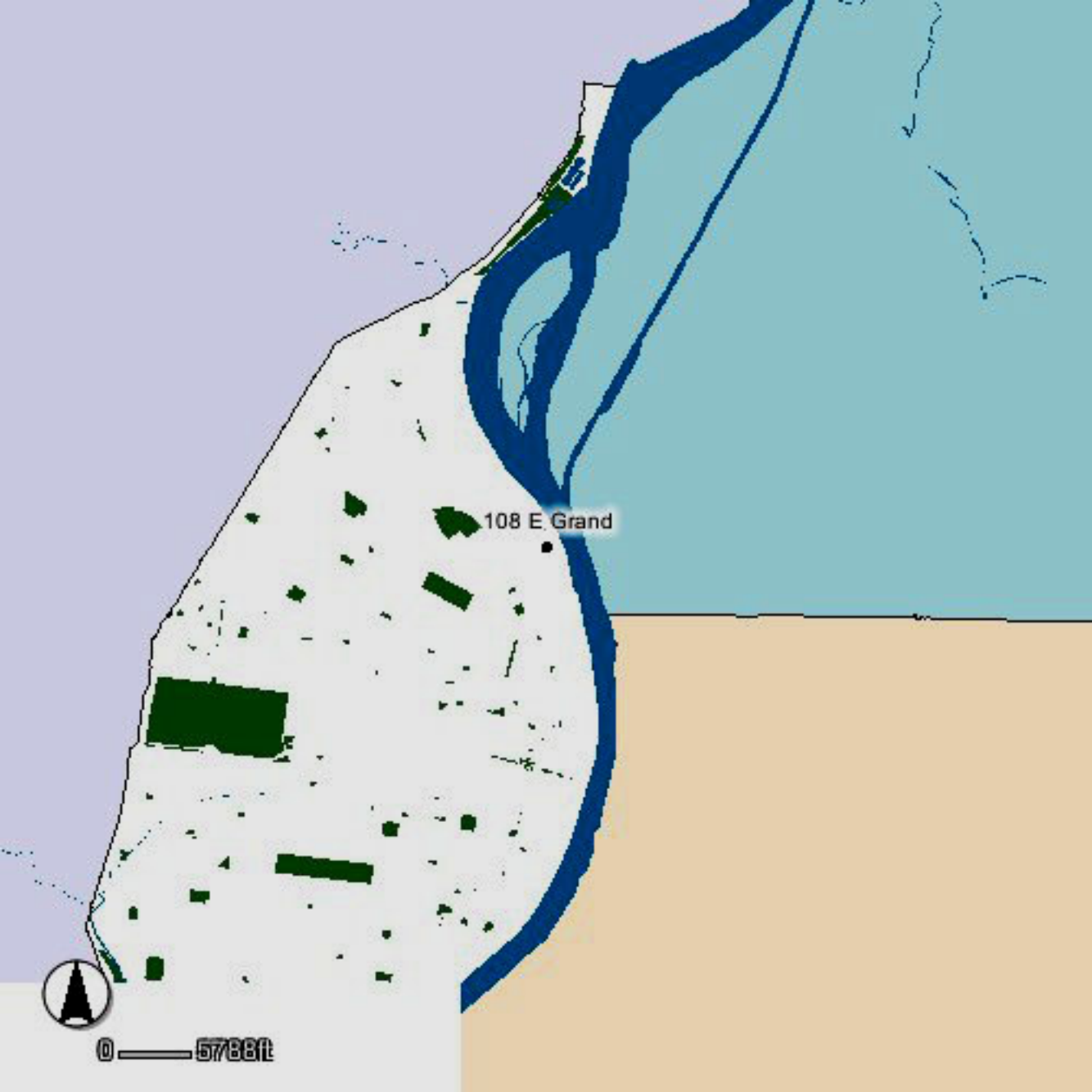
108 E Grand
0
5788ft

JOHN AVE
B
N WHARF ST
F
E
G
HALL ST
E GRAND AVE
C
D
A
INCINERATOR RD
L
FERRY ST
0
200ft

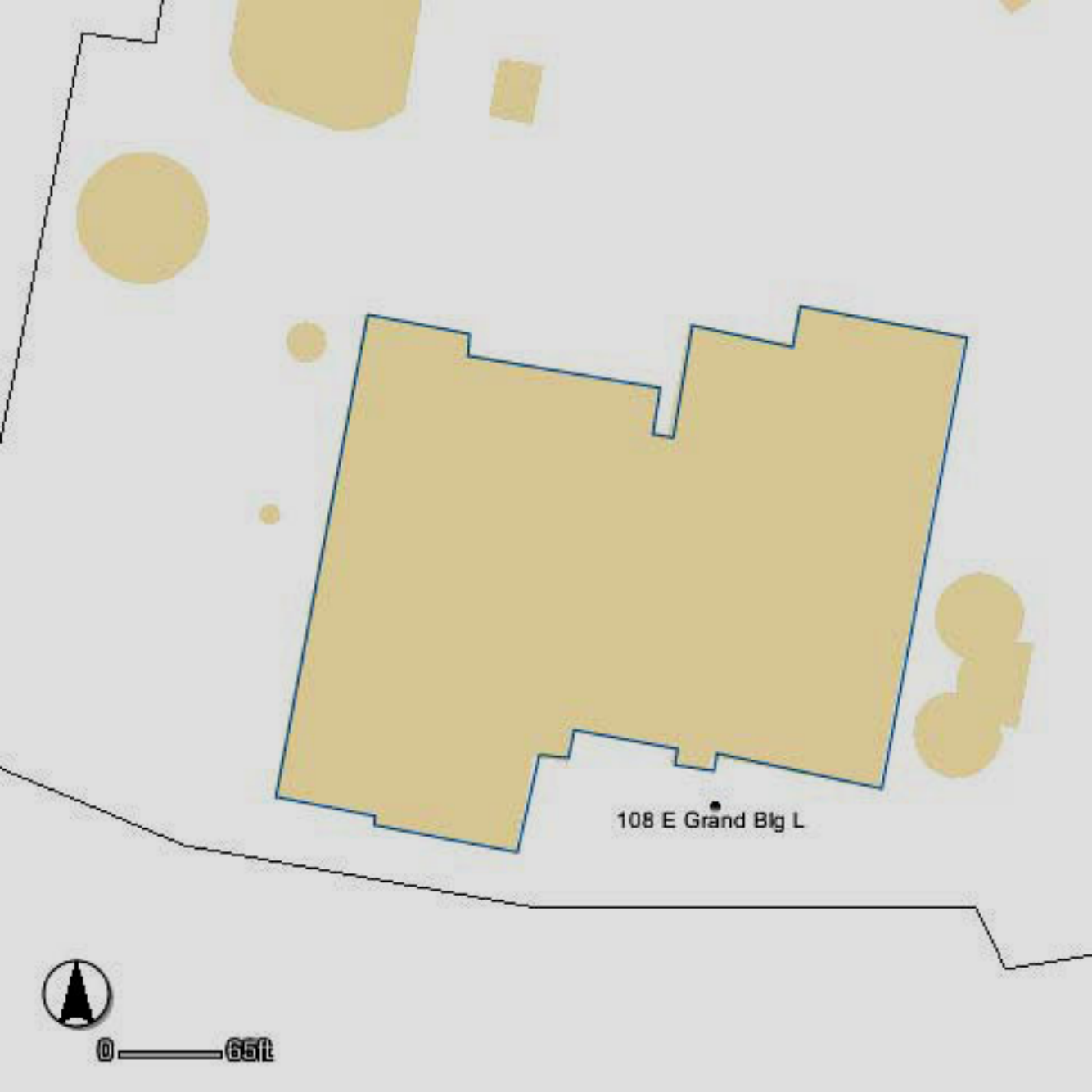
108 E Grand Blg L
0
65ft

ELECTRICAL
SUBSTATION

SOLIDS
HANDLING
ELECTRIC
SUBSTAT

MISSOURI DEPARTMENT OF NATURAL RESOURCES
STATE HISTORIC PRESERVATION OFFICE, P.O. Box 176, Jefferson City, MO 65102

ARCHITECTURAL/HISTORIC INVENTORY FORM

1. Survey no.	2. Survey name:
SLC-AS-047	Thematic Survey of Modern Movement Architecture in St. Louis

3. County:	4. Address:
St. Louis [Independent City]	**108 E GRAND AV M**
Alternate address if applicable	

5. City/State:	6. UTM:		or: LAT		7. Township/Range/Section:
St. Louis [Independent City], M			LONG:		T: R: S: N/A

8. Historic Name (if known):	9. Present/other name (if known):

10. Ownership:	11a. Historic Use (if known):	11b. Current Use:

HISTORICAL DATA

12. Construction date:	15. Architect:	18. Previously surveyed? ☐ Cite survey name in box 22 cont. (page 3)
Major addition/alteration date:		
13. Significant date/period:		
	16. Builder/contractor:	19. On National Register? Cite nomination name in box 22 cont. (page 3)
14. Area(s) of significance:		
	17. Original or significant owner:	20. National Register eligible?
		Historic District Potential? ☐
21. History and significance on continuation page. ☐	22. Sources of information on continuation page. ☐	Name of Potential District?

ARCHITECTURAL INFORMATIO

23. Category of Property:	30. Roof Material:	37. Windows: Type:
24. Vernacular or property type: Industrial/Warehouse	31. Chimney placement:	Panes
25. Architectural style: Modern Movements	32. Structural system:	38. Acreage (rural): Visible from public road? ☐
26. Plan Shape:		39. Changes: (describe in box 41 cont.) ☐ Addition Date(s)
	33. Exterior wall cladding:	☐ Altered Date(s):
27. Number of Stories:		☐ Moved Date(s):
	34. Foundation Material:	☐ Other Date(s)
		Endangered by:
28. No. of bays (1st floor)	35. Basement type:	40. No. outbuildings (describe in box 40 cont.):
29. Roof Type:	36. Front Porch Type:	41. Further description of building features and associated resources on continuation page. ☐

OTHER

42: Current Owner/address: METROPOLITAN ST LOUIS SEWER	43. Inventory form prepared by (name):	44. Survey date:
		45. Date of revisions:
	Additional Information/revisions by:	
		Survey Category: ☐ RLS ☐ ILS ☐ Significant Properties Lis

FOR SHPO USE:

Date entered in inventory:	Level of survey: ☐ reconnaissance ☐ intensive	Additional research? ☐ yes ☐ no
National Register Status: ☐ listed ☐ in listed district	Other:	
Name:		
☐ pending listing ☐ not eligible		
☐ eligible(district) ☐ eligible (individually)		
☐ not determined		

ARCHITECTURAL/HISTORIC INVENTORY FORM

108 E GRAND AV M

LOCATION MAP (include north arrow):	SITE MAP/PLAN (include north arrow):

Insert photograph of primary structure on property:

Photo 1:	Photo 2:
Description:	Description:
Date: CD No.: Image No.	Date: CD No.: Image No.

Photographer:	
Main Photo:	Images2012\CompleteSurveyPhotos\GrandE108M.jpg

108 E GRAND AV M

21.(cont.) History:and significance. Expand box as necessary or add continuation pages.

22. (cont.) Sources of information. Expand box as necessary or add continuation pages.

40. (cont.) Description of environment and outbuilding. Expand box as necessary or add continuation pages.

41. (cont.) Description of primary resource. Expand box as necessary, or add continuation pages.

Four concrete entrance structures with curved roofs.

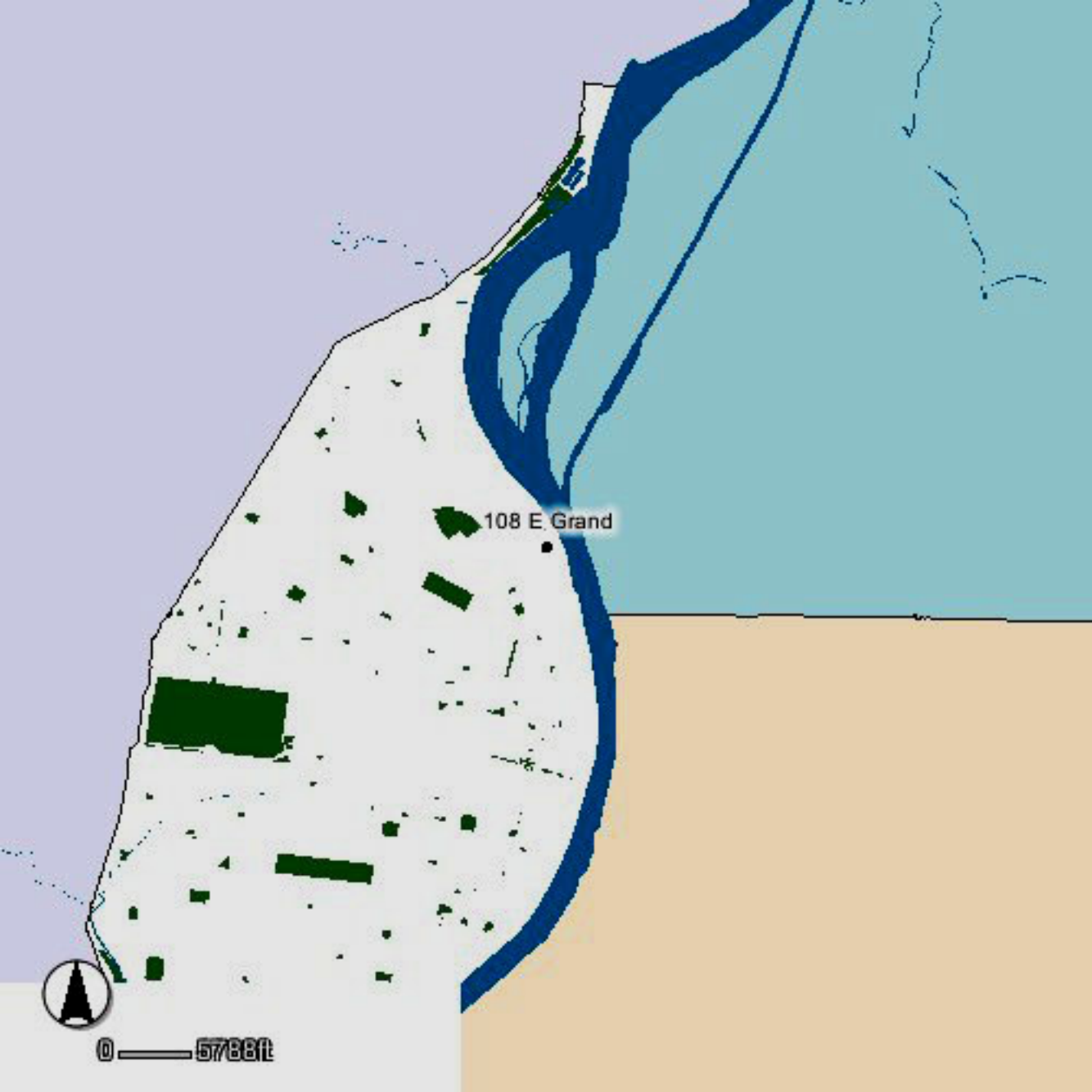
108 E Grand
0
5788ft

JOHN AVE
B
N WHARF ST
F
E
G
HALL ST
E GRAND AVE
C
D
A
INCINERATOR RD
L
FERRY ST
0
200ft

MISSOURI DEPARTMENT OF NATURAL RESOURCES
STATE HISTORIC PRESERVATION OFFICE, P.O. Box 176, Jefferson City, MO 65102

ARCHITECTURAL/HISTORIC INVENTORY FORM

1. Survey no.	2. Survey name:
SLC-AS-047-0073	Thematic Survey of Modern Movement Architecture in St. Louis

3. County:	4. Address:
St. Louis [Independent City]	**200-30 N GRAND BLVD**
Alternate address if applicable	

5. City/State:	6. UTM:		or:	LAT	38:38:09	7. Township/Range/Section:
St. Louis [Independent City], M				LONG:	90:13:57	T: R: S: N/A

8. Historic Name (if known):	9. Present/other name (if known):
Undetermined	Cardinal Ritter Hall, St Louis University

10. Ownership:	11a. Historic Use (if known):	11b. Current Use:
Private	Education	

HISTORICAL DATA

12. Construction date:	1967	15. Architect:	18. Previously surveyed? ☐ Cite survey name in box 22 cont. (page 3)
Major addition/alteration date:	N/A	Kenneth E. Wischmeyer & Partners	
13. Significant date/period:			
1967		16. Builder/contractor:	19. On National Register? Cite nomination name in box 22 cont. (page 3)
14. Area(s) of significance:		Robt R. Wright	
To be determined			
		17. Original or significant owner:	20. National Register eligible?
		St. Louis University	Not determined
21. History and significance on continuation page. ☐			Historic District Potential? ☐
		22. Sources of information on continuation page. ☑	Name of Potential District?

ARCHITECTURAL INFORMATIO

23. Category of Property:	30. Roof Material:	37. Windows:	Historic
Building	Undetermined	Type:	Fixed
24. Vernacular or property type:	31. Chimney placement:	Panes	Mutli
Other-Note in Comments	None	38. Acreage (rural):	
25. Architectural style:	32. Structural system:	Visible from public road?	☑
Modern Movements	Steel	39. Changes: (describe in box 41 cont.)	
26. Plan Shape:		☐ Addition	Date(s)
Rectangular (Long Str. Fac.)	33. Exterior wall cladding:	☐ Altered	Date(s):
27. Number of Stories:	Brick	☐ Moved	Date(s):
4 Stories	34. Foundation Material:	☐ Other	Date(s)
	Concrete	Endangered by:	
28. No. of bays (1st floor)	35. Basement type:	40. No. outbuildings (describe in box 40 cont.):	
7	Undetermined	0	
29. Roof Type:	36. Front Porch Type:	41. Further description of building features and associated resources on continuation page. ☑	
Flat	N/A		

OTHER

42: Current Owner/address:	43. Inventory form prepared by (name):	44. Survey date:
ST LOUIS UNIVERSITY	Patience Stuart	
	Peter Meijer Architect, PC	45. Date of revisions:
	Additional Information/revisions by:	
	Betsy Bradley	Survey Category:
FOR SHPO USE:	Cultural Resources Office	☑ RLS ☐ ILS ☐ Significant Properties Lis

Date entered in inventory:	Level of survey: ☐ reconnaissance ☐ intensive	Additional research? ☐ yes ☐ no
National Register Status: ☐ listed ☐ in listed district	Other:	
Name:		
☐ pending listing ☐ not eligible		
☐ eligible(district) ☐ eligible (individually)		
☐ not determined		

ARCHITECTURAL/HISTORIC INVENTORY FORM

200-30 N GRAND BLVD

LOCATION MAP (include north arrow):	SITE MAP/PLAN (include north arrow):

Insert photograph of primary structure on property:

Photo 1:	Photo 2:
Description:	Description:
Looking northeast at building.	
Date: CD No.: Image No.	Date: CD No.: Image No.

Photographer:	City of St Louis
Main Photo:	Images2012\200-30 N GRAND BLVD.jpg

200-30 N GRAND BLVD

21.(cont.) History:and significance. Expand box as necessary or add continuation pages.

22. (cont.) Sources of information. Expand box as necessary or add continuation pages.

City building permit #C2266, 11/16/1965. Kenneith E Wischmeyer & Partners, architect; Robert R. Wright, contractor. "4-story classroom building"

40. (cont.) Description of environment and outbuilding. Expand box as necessary or add continuation pages.

41. (cont.) Description of primary resource. Expand box as necessary, or add continuation pages.

This 4-story classroom structure is Cardinal Ritter Hall, designed by Kenneth E. Wischmeyer, on the St. Louis University Campus. Arcade forms dominate the buildings monumental four-story rectangular brick clad building. The entry façade has concrete pilasters that flank recessed pre-cast concrete framed windows across the upper stories, and recessed ground floor entries below the crosshead. The secondary façades feature tall narrow windows framed by crosshead arched concrete pilasters. Concrete coping and cornice wrap the building.

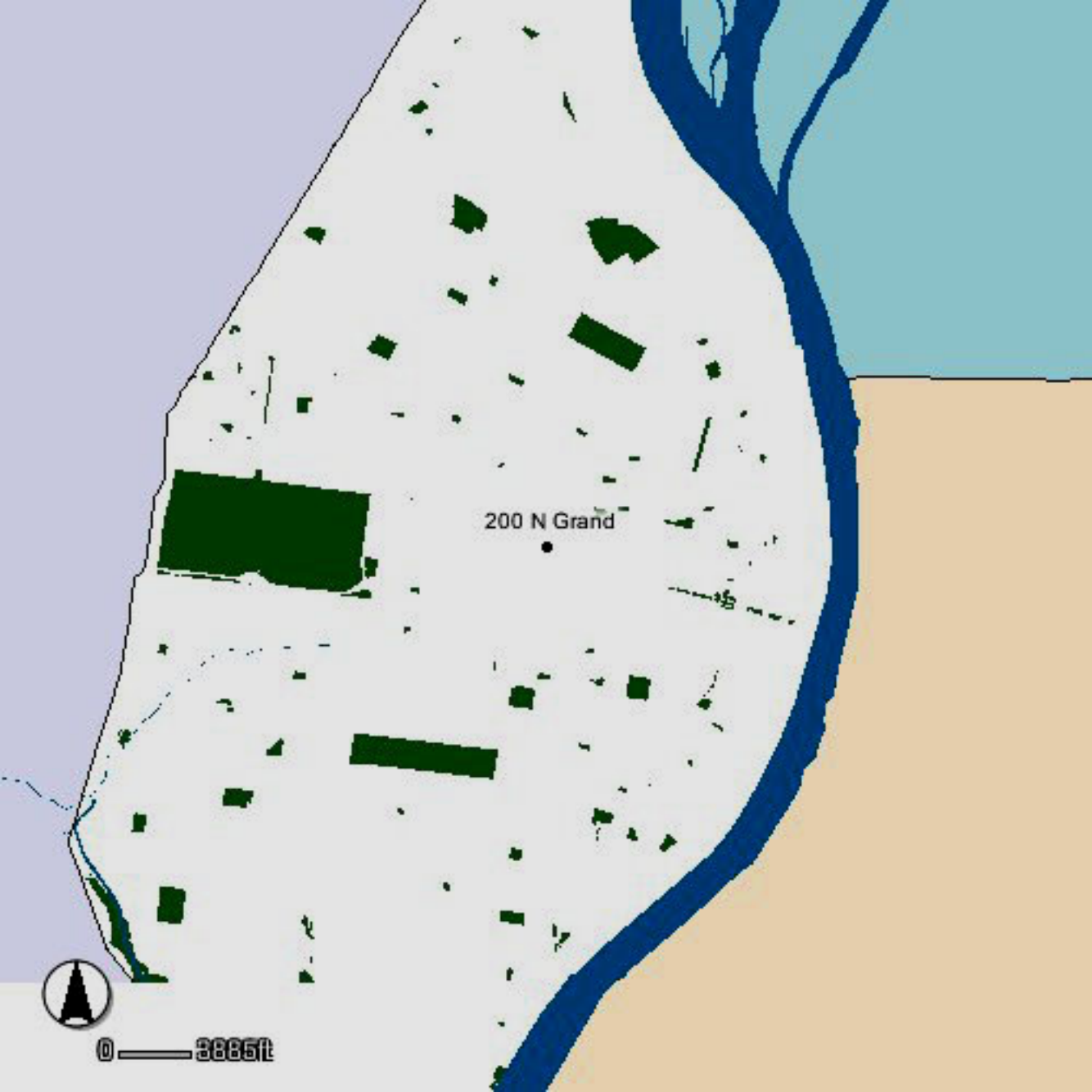
200 N Grand
0
3885ft

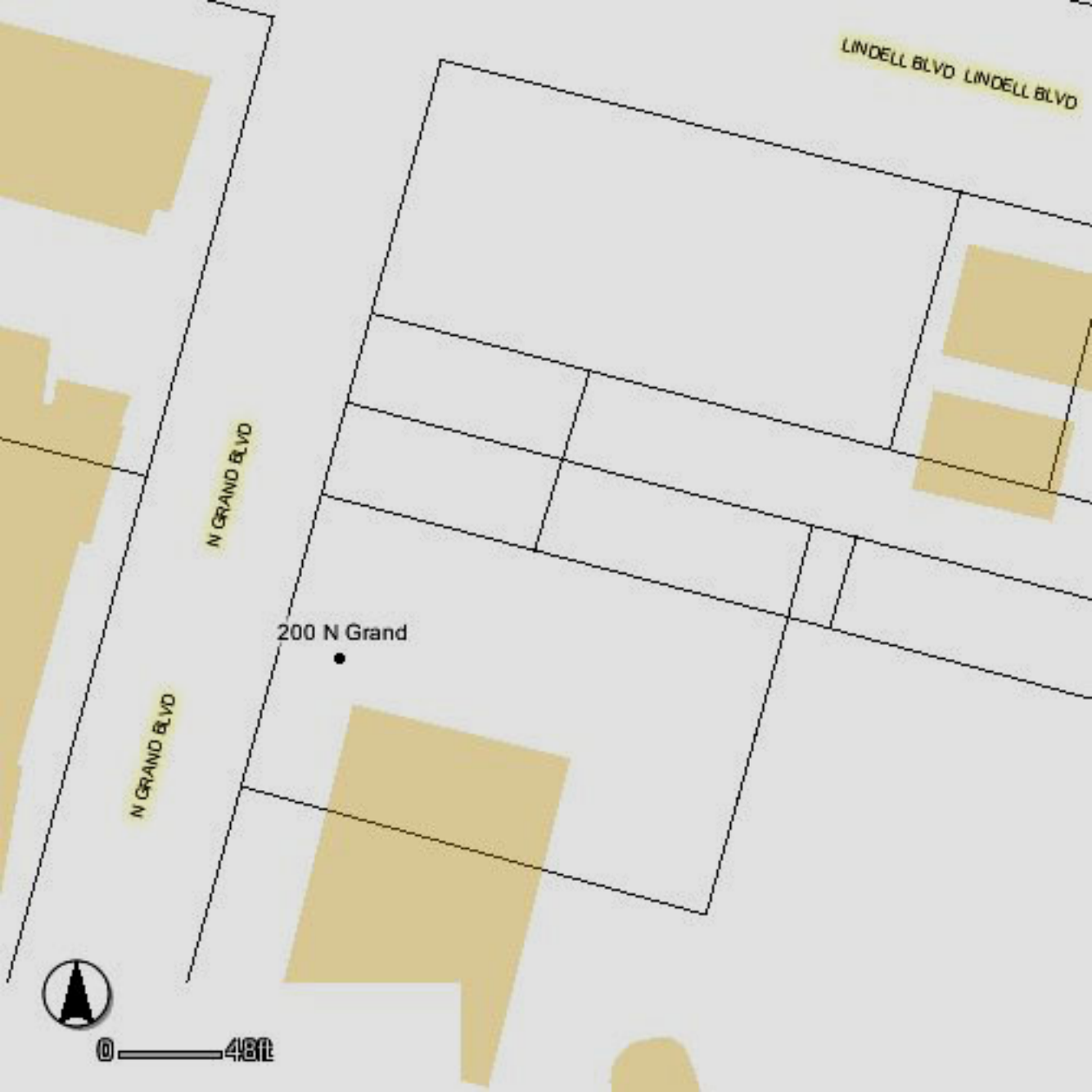
LINDELL BLVD LINDELL BLVD
N GRAND BLVD
N GRAND BLVD
200 N Grand
0
48ft

Ritter
Hall

MISSOURI DEPARTMENT OF NATURAL RESOURCES
STATE HISTORIC PRESERVATION OFFICE, P.O. Box 176, Jefferson City, MO 65102

ARCHITECTURAL/HISTORIC INVENTORY FORM

1. Survey no.	2. Survey name:
SLC-AS-047	Thematic Survey of Midcentury Modern Movement Nonresidential Architecture in St. Louis

3. County:	4. Address:
St. Louis [Independent City]	**501-19 N GRAND BLVD**
Alternate address if applicable	

5. City/State:	6. UTM:		or: LAT		7. Township/Range/Section:
St. Louis [Independent City], M			LONG:		T: R: S: N/A

8. Historic Name (if known):	9. Present/other name (if known):

10. Ownership:	11a. Historic Use (if known):	11b. Current Use:

HISTORICAL DATA

12. Construction date:	1940	15. Architect:	18. Previously surveyed? ☐ Cite survey name in box 22 cont. (page 3)
Major addition/alteration date:			
13. Significant date/period:			
		16. Builder/contractor:	19. On National Register? Cite nomination name in box 22 cont. (page 3)
14. Area(s) of significance:			
		17. Original or significant owner:	20. National Register eligible?
			Historic District Potential? ☐
21. History and significance on continuation page. ☐		22. Sources of information on continuation page. ☐	Name of Potential District?

ARCHITECTURAL INFORMATIO

23. Category of Property:	30. Roof Material:	37. Windows:
		Type:
24. Vernacular or property type:	31. Chimney placement:	Panes
Over 1-Story Commercial		38. Acreage (rural):
25. Architectural style:	32. Structural system:	Visible from public road? ☐
Modern Movements		39. Changes: (describe in box 41 cont.)
26. Plan Shape:		☐ Addition Date(s)
	33. Exterior wall cladding:	☐ Altered Date(s):
27. Number of Stories:		☐ Moved Date(s):
	34. Foundation Material:	☐ Other Date(s)
		Endangered by:
28. No. of bays (1st floor)	35. Basement type:	40. No. outbuildings (describe in box 40 cont.):
29. Roof Type:	36. Front Porch Type:	41. Further description of building features and associated resources on continuation page. ☐

OTHER

42: Current Owner/address:	43. Inventory form prepared by (name):	44. Survey date:
GRAND & OLIVE LLC		
		45. Date of revisions:
720 OLIVE ST SUITE 2500	Additional Information/revisions by:	
ST LOUIS MO 63101		Survey Category: ☐ RLS ☐ ILS ☐ Significant Properties Lis

FOR SHPO USE:

Date entered in inventory:	Level of survey: ☐ reconnaissance ☐ intensive	Additional research? ☐ yes ☐ no
National Register Status: ☐ listed ☐ in listed district	Other:	
Name:		
☐ pending listing ☐ not eligible		
☐ eligible(district) ☐ eligible (individually)		
☐ not determined		

ARCHITECTURAL/HISTORIC INVENTORY FORM

501-19 N GRAND BLVD

LOCATION MAP (include north arrow):	SITE MAP/PLAN (include north arrow):

Insert photograph of primary structure on property:

Photo 1:	Photo 2:
Description:	Description:
Date: CD No.: Image No.	Date: CD No.: Image No.

Photographer:	
Main Photo:	Images2012\CompleteSurveyPhotos\GrandN501.jpg

501-19 N GRAND BLVD

21.(cont.) History:and significance. Expand box as necessary or add continuation pages.

22. (cont.) Sources of information. Expand box as necessary or add continuation pages.

40. (cont.) Description of environment and outbuilding. Expand box as necessary or add continuation pages.

41. (cont.) Description of primary resource. Expand box as necessary, or add continuation pages.

1940 last gasp streamline; limestone with dark carrera glass sheathed storefront; aluminum windows; horizontal-lined signband that extends as rounded canopy over corner entrance; pre-Modernism in this survey's period; recently rehabilitated

BIG BROTHERS BIG SISTERS

BIG SISTERS
SUMMER
CAMPS
CRAFT
CRAFT
CRAFT

BIG BROTHERS BIG SISTERS
KRANZBERG YOUTH CENTER
SUMMER CAMPS
CRAFT

BIG SISTERS
Check Out
SUMMER
CAMPS
CRAFT
CRAFT

MISSOURI DEPARTMENT OF NATURAL RESOURCES
STATE HISTORIC PRESERVATION OFFICE, P.O. Box 176, Jefferson City, MO 65102

ARCHITECTURAL/HISTORIC INVENTORY FORM

1. Survey no.	2. Survey name:
SLC-AS-047	Thematic Survey of Modern Movement Architecture in St. Louis

3. County:	4. Address:
St. Louis [Independent City]	**620 N GRAND AV**
Alternate address if applicable	

5. City/State:	6. UTM:		or: LAT		7. Township/Range/Section:
			LONG:		T: R: S: N/A

8. Historic Name (if known):	9. Present/other name (if known):

10. Ownership:	11a. Historic Use (if known):	11b. Current Use:

HISTORICAL DATA

12. Construction date:	15. Architect:	18. Previously surveyed? ☐ Cite survey name in box 22 cont. (page 3)
Major addition/alteration date:		
13. Significant date/period:		
	16. Builder/contractor:	19. On National Register? Cite nomination name in box 22 cont. (page 3)
14. Area(s) of significance:		
	17. Original or significant owner:	20. National Register eligible?
		Historic District Potential? ☐
21. History and significance on continuation page. ☐	22. Sources of information on continuation page. ☐	Name of Potential District?

ARCHITECTURAL INFORMATIO

23. Category of Property:	30. Roof Material:	37. Windows: Type:
24. Vernacular or property type:	31. Chimney placement:	Panes
Church		38. Acreage (rural): Visible from public road? ☐
25. Architectural style:	32. Structural system:	
Modern Movements		39. Changes: (describe in box 41 cont.)
26. Plan Shape:		☐ Addition Date(s)
	33. Exterior wall cladding:	☐ Altered Date(s):
27. Number of Stories:		☐ Moved Date(s):
	34. Foundation Material:	☐ Other Date(s)
		Endangered by:
28. No. of bays (1st floor)	35. Basement type:	40. No. outbuildings (describe in box 40 cont.):
		0
29. Roof Type:	36. Front Porch Type:	41. Further description of building features and associated resources on continuation page. ☐

OTHER

42: Current Owner/address:	43. Inventory form prepared by (name):	44. Survey date:
THIRD BAPTIST CHURCH		
		45. Date of revisions:
620 N GRAND BLVD	Additional Information/revisions by:	
ST LOUIS MO 63103		Survey Category: ☐ RLS ☐ ILS ☐ Significant Properties Lis

FOR SHPO USE:

Date entered in inventory:	Level of survey: ☐ reconnaissance ☐ intensive	Additional research? ☐ yes ☐ no
National Register Status: ☐ listed ☐ in listed district	Other:	
Name:		
☐ pending listing ☐ not eligible		
☐ eligible(district) ☐ eligible (individually)		
☐ not determined		

ARCHITECTURAL/HISTORIC INVENTORY FORM

620 N GRAND AV

LOCATION MAP (include north arrow):	SITE MAP/PLAN (include north arrow):

Insert photograph of primary structure on property:

Photo 1:	Photo 2:
Description:	Description:
Date: CD No.: Image No.	Date: CD No.: Image No.

Photographer:	
Main Photo:	Images2012\CompleteSurveyPhotos\GrandN620.JPG

620 N GRAND AV

21.(cont.) History:and significance. Expand box as necessary or add continuation pages.

22. (cont.) Sources of information. Expand box as necessary or add continuation pages.

40. (cont.) Description of environment and outbuilding. Expand box as necessary or add continuation pages.

41. (cont.) Description of primary resource. Expand box as necessary, or add continuation pages.

Third Baptist church; Neo-Gothic. Hints of Art Deco. Stone veneer. Large Third Baptist Church blade sign attached at SW corner of building. Not clear what portion of church and school complex erected in 1951, date from church inventory book; traditional limestone church and large school.

THIRD BAPTIST
CHURCH

MISSOURI DEPARTMENT OF NATURAL RESOURCES
STATE HISTORIC PRESERVATION OFFICE, P.O. Box 176, Jefferson City, MO 65102

ARCHITECTURAL/HISTORIC INVENTORY FORM

1. Survey no.	2. Survey name:
SLC-AS-047	Thematic Survey of Modern Movement Architecture in St. Louis

3. County:	4. Address:
St. Louis [Independent City]	**903-915 N GRAND BLVD**
Alternate address if applicable	

5. City/State:	6. UTM:		or: LAT		7. Township/Range/Section:
			LONG:		T: R: S: N/A

8. Historic Name (if known):	9. Present/other name (if known):

10. Ownership:	11a. Historic Use (if known):	11b. Current Use:

HISTORICAL DATA

12. Construction date:	15. Architect:	18. Previously surveyed? ☐ Cite survey name in box 22 cont. (page 3)
Major addition/alteration date:		
13. Significant date/period:		
	16. Builder/contractor:	19. On National Register? Cite nomination name in box 22 cont. (page 3)
14. Area(s) of significance:		
	17. Original or significant owner:	20. National Register eligible?
		Historic District Potential? ☐
21. History and significance on continuation page. ☐	22. Sources of information on continuation page. ☐	Name of Potential District?

ARCHITECTURAL INFORMATIO

23. Category of Property:	30. Roof Material:	37. Windows: Type:
24. Vernacular or property type:	31. Chimney placement:	Panes
Other-Note in Comments		38. Acreage (rural): Visible from public road? ☐
25. Architectural style:	32. Structural system:	
Modern Movements		39. Changes: (describe in box 41 cont.)
26. Plan Shape:		☐ Addition Date(s)
	33. Exterior wall cladding:	☐ Altered Date(s):
27. Number of Stories:		☐ Moved Date(s):
	34. Foundation Material:	☐ Other Date(s)
		Endangered by:
28. No. of bays (1st floor)	35. Basement type:	40. No. outbuildings (describe in box 40 cont.):
		0
29. Roof Type:	36. Front Porch Type:	41. Further description of building features and associated resources on continuation page. ☐

OTHER

42: Current Owner/address:	43. Inventory form prepared by (name):	44. Survey date:
U S A VETERANS HOSPITAL		
		45. Date of revisions:
	Additional Information/revisions by:	
		Survey Category: ☐ RLS ☐ ILS ☐ Significant Properties Lis

FOR SHPO USE:

Date entered in inventory:	Level of survey: ☐ reconnaissance ☐ intensive	Additional research? ☐ yes ☐ no
National Register Status: ☐ listed ☐ in listed district	Other:	
Name:		
☐ pending listing ☐ not eligible		
☐ eligible(district) ☐ eligible (individually)		
☐ not determined		

ARCHITECTURAL/HISTORIC INVENTORY FORM

903-915 N GRAND BLVD

LOCATION MAP (include north arrow):	SITE MAP/PLAN (include north arrow):

Insert photograph of primary structure on property:

Photo 1:	Photo 2:
Description:	Description:
Date: CD No.: Image No.	Date: CD No.: Image No.

Photographer:	
Main Photo:	Images2012\CompleteSurveyPhotos\GrandN903.jpg

903-915 N GRAND BLVD

21.(cont.) History:and significance. Expand box as necessary or add continuation pages.

22. (cont.) Sources of information. Expand box as necessary or add continuation pages.

40. (cont.) Description of environment and outbuilding. Expand box as necessary or add continuation pages.

41. (cont.) Description of primary resource. Expand box as necessary, or add continuation pages.

Veteran's Hospital. Norbury Wayman has construction date of 1951.

ment of
ns Affairs
hran Division
ERGENCY
dings 3-8
n Entrance
Grand Blvd
VETERANS AFFAIRS MED
MAIN ENTRANCE

MISSOURI DEPARTMENT OF NATURAL RESOURCES
STATE HISTORIC PRESERVATION OFFICE, P.O. Box 176, Jefferson City, MO 65102

ARCHITECTURAL/HISTORIC INVENTORY FORM

1. Survey no.	2. Survey name:
SLC-AS-047	Thematic Survey of Midcentury Modern Movement Nonresidential Architecture in St. Louis

3. County:	4. Address:
St. Louis [Independent City]	**920 N GRAND BLVD**
Alternate address if applicable	

5. City/State:	6. UTM:		or: LAT		7. Township/Range/Section:
St. Louis [Independent City], M			LONG:		T: R: S: N/A

8. Historic Name (if known):	9. Present/other name (if known):

10. Ownership:	11a. Historic Use (if known):	11b. Current Use:

HISTORICAL DATA

12. Construction date:	1973	15. Architect:	18. Previously surveyed? ☐ Cite survey name in box 22 cont. (page 3)
Major addition/alteration date:			
13. Significant date/period:			
		16. Builder/contractor:	19. On National Register? Cite nomination name in box 22 cont. (page 3)
14. Area(s) of significance:			
		17. Original or significant owner:	20. National Register eligible?
			Historic District Potential? ☐
21. History and significance on continuation page. ☐		22. Sources of information on continuation page. ☐	Name of Potential District?

ARCHITECTURAL INFORMATIO

23. Category of Property:	30. Roof Material:	37. Windows:
		Type:
24. Vernacular or property type:	31. Chimney placement:	Panes
Drive-up Commercial		38. Acreage (rural):
25. Architectural style:	32. Structural system:	Visible from public road? ☐
Modern Movements		39. Changes: (describe in box 41 cont.)
26. Plan Shape:		☐ Addition Date(s)
	33. Exterior wall cladding:	☐ Altered Date(s):
27. Number of Stories:		☐ Moved Date(s):
	34. Foundation Material:	☐ Other Date(s)
		Endangered by:
28. No. of bays (1st floor)	35. Basement type:	40. No. outbuildings (describe in box 40 cont.):
29. Roof Type:	36. Front Porch Type:	41. Further description of building features and associated resources on continuation page. ☐

OTHER

42: Current Owner/address:	43. Inventory form prepared by (name):	44. Survey date:
ATLANTA FRANCHISE DEV. CO LLC C/O SPIRITSPE PORTOFOLIO 2004-6 LL		45. Date of revisions:
14631 N SCOTTSDALE RD STE 200	Additional Information/revisions by:	
SCOTTSDALE AZ 85254		Survey Category: ☐ RLS ☐ ILS ☐ Significant Properties Lis

FOR SHPO USE:

Date entered in inventory:	Level of survey: ☐ reconnaissance ☐ intensive	Additional research? ☐ yes ☐ no
National Register Status: ☐ listed ☐ in listed district	Other:	
Name:		
☐ pending listing ☐ not eligible ☐ eligible(district) ☐ eligible (individually) ☐ not determined		

ARCHITECTURAL/HISTORIC INVENTORY FORM

920 N GRAND BLVD

LOCATION MAP (include north arrow):	SITE MAP/PLAN (include north arrow):

Insert photograph of primary structure on property:

Photo 1:	Photo 2:
Description:	Description:
Date: CD No.: Image No.	Date: CD No.: Image No.

Photographer:	
Main Photo:	Images2012\CompleteSurveyPhotos\GrandN920.jpg

920 N GRAND BLVD

21.(cont.) History:and significance. Expand box as necessary or add continuation pages.

22. (cont.) Sources of information. Expand box as necessary or add continuation pages.

40. (cont.) Description of environment and outbuilding. Expand box as necessary or add continuation pages.

41. (cont.) Description of primary resource. Expand box as necessary, or add continuation pages.

fast food restaurant, now Church's; brick building; windows facing street

CURRENCY EXCHANGE
CURRENCY EXCHANGE
MAIL BOXES

Church's
CHICKEN
9 FOR
99¢
VALUE MENU
EVERY DAY
1.99
2PC
MIXED
9.99
9PC
MIXED
13.99
14PC
MIXED

MISSOURI DEPARTMENT OF NATURAL RESOURCES
STATE HISTORIC PRESERVATION OFFICE, P.O. Box 176, Jefferson City, MO 65102

ARCHITECTURAL/HISTORIC INVENTORY FORM

1. Survey no.	2. Survey name:
SLC-AS-047	Thematic Survey of Midcentury Modern Movement Nonresidential Architecture in St. Louis

3. County:	4. Address:
St. Louis [Independent City]	**1015 N GRAND BLVD**
Alternate address if applicable	

5. City/State:	6. UTM:		or: LAT		7. Township/Range/Section:
St. Louis [Independent City], M			LONG:		T: R: S: N/A

8. Historic Name (if known):	9. Present/other name (if known):

10. Ownership:	11a. Historic Use (if known):	11b. Current Use:

HISTORICAL DATA

12. Construction date:	1957	15. Architect:	18. Previously surveyed? ☐ Cite survey name in box 22 cont. (page 3)
Major addition/alteration date:			
13. Significant date/period:			
		16. Builder/contractor:	19. On National Register? Cite nomination name in box 22 cont. (page 3)
14. Area(s) of significance:			
		17. Original or significant owner:	20. National Register eligible?
			Historic District Potential? ☐
21. History and significance on continuation page. ☐		22. Sources of information on continuation page. ☐	Name of Potential District?

ARCHITECTURAL INFORMATIO

23. Category of Property:	30. Roof Material:	37. Windows:
		Type:
24. Vernacular or property type:	31. Chimney placement:	Panes
1-Story Commercial		38. Acreage (rural):
25. Architectural style:	32. Structural system:	Visible from public road? ☐
Modern Movements		39. Changes: (describe in box 41 cont.)
26. Plan Shape:		☐ Addition Date(s)
	33. Exterior wall cladding:	☐ Altered Date(s):
27. Number of Stories:		☐ Moved Date(s):
	34. Foundation Material:	☐ Other Date(s)
		Endangered by:
28. No. of bays (1st floor)	35. Basement type:	40. No. outbuildings (describe in box 40 cont.):
29. Roof Type:	36. Front Porch Type:	41. Further description of building features and associated resources on continuation page. ☐

OTHER

42: Current Owner/address:	43. Inventory form prepared by (name):	44. Survey date:
LIBERTY PLAZA LLC		
		45. Date of revisions:
4155 LOCKPORT DR	Additional Information/revisions by:	
BRIDGETON MO 63044		Survey Category:
		☐ RLS ☐ ILS ☐ Significant Properties Lis

FOR SHPO USE:

Date entered in inventory:	Level of survey: ☐ reconnaissance ☐ intensive	Additional research? ☐ yes ☐ no
National Register Status: ☐ listed ☐ in listed district	Other:	
Name:		
☐ pending listing ☐ not eligible		
☐ eligible(district) ☐ eligible (individually)		
☐ not determined		

ARCHITECTURAL/HISTORIC INVENTORY FORM

1015 N GRAND BLVD

LOCATION MAP (include north arrow):	SITE MAP/PLAN (include north arrow):

Insert photograph of primary structure on property:

Photo 1:	Photo 2:
Description:	Description:
Date: CD No.: Image No.	Date: CD No.: Image No.

Photographer:	
Main Photo:	Images2012\CompleteSurveyPhotos\GrandN1015.jpg

1015 N GRAND BLVD

21.(cont.) History:and significance. Expand box as necessary or add continuation pages.

22. (cont.) Sources of information. Expand box as necessary or add continuation pages.

40. (cont.) Description of environment and outbuilding. Expand box as necessary or add continuation pages.

41. (cont.) Description of primary resource. Expand box as necessary, or add continuation pages.

L-shaped shopping plaza with parking in front; stucco/EIFS lower walls; tall projecting vertical awning like feature covered with ribbed sheet metwl

LIBERTY TAX
BEAUTY SUPPLY
A & E
BEAUTY SUPPLY

MISSOURI DEPARTMENT OF NATURAL RESOURCES
STATE HISTORIC PRESERVATION OFFICE, P.O. Box 176, Jefferson City, MO 65102

ARCHITECTURAL/HISTORIC INVENTORY FORM

1. Survey no.	2. Survey name:
SLC-AS-047	Thematic Survey of Midcentury Modern Movement Nonresidential Architecture in St. Louis

3. County:	4. Address:
St. Louis [Independent City]	**1027R N GRAND BLVD**
Alternate address if applicable	

5. City/State:	6. UTM:		or: LAT		7. Township/Range/Section:
St. Louis [Independent City], M			LONG:		T: R: S: N/A

8. Historic Name (if known):	9. Present/other name (if known):

10. Ownership:	11a. Historic Use (if known):	11b. Current Use:

HISTORICAL DATA

12. Construction date:	1960	15. Architect:	18. Previously surveyed? ☐ Cite survey name in box 22 cont. (page 3)
Major addition/alteration date:			
13. Significant date/period:			
		16. Builder/contractor:	19. On National Register? Cite nomination name in box 22 cont. (page 3)
14. Area(s) of significance:			
		17. Original or significant owner:	20. National Register eligible?
			Historic District Potential? ☐
21. History and significance on continuation page. ☐		22. Sources of information on continuation page. ☐	Name of Potential District?

ARCHITECTURAL INFORMATIO

23. Category of Property:	30. Roof Material:	37. Windows:
		Type:
24. Vernacular or property type:	31. Chimney placement:	Panes
Industrial/Warehouse		38. Acreage (rural):
25. Architectural style:	32. Structural system:	Visible from public road? ☐
Modern Movements		39. Changes: (describe in box 41 cont.)
26. Plan Shape:		☐ Addition Date(s)
	33. Exterior wall cladding:	☐ Altered Date(s):
27. Number of Stories:		☐ Moved Date(s):
	34. Foundation Material:	☐ Other Date(s)
		Endangered by:
28. No. of bays (1st floor)	35. Basement type:	40. No. outbuildings (describe in box 40 cont.):
29. Roof Type:	36. Front Porch Type:	41. Further description of building features and associated resources on continuation page. ☐

OTHER

42: Current Owner/address:	43. Inventory form prepared by (name):	44. Survey date:
FRESH START BIBLE CHURCH LLC		
		45. Date of revisions:
3620 FINNEY AV	Additional Information/revisions by:	
ST LOUIS MO 631133902		Survey Category: ☐ RLS ☐ ILS ☐ Significant Properties Lis

FOR SHPO USE:

Date entered in inventory:	Level of survey: ☐ reconnaissance ☐ intensive	Additional research? ☐ yes ☐ no
National Register Status: ☐ listed ☐ in listed district	Other:	
Name:		
☐ pending listing ☐ not eligible		
☐ eligible(district) ☐ eligible (individually)		
☐ not determined		

ARCHITECTURAL/HISTORIC INVENTORY FORM

1027R N GRAND BLVD

LOCATION MAP (include north arrow):	SITE MAP/PLAN (include north arrow):

Insert photograph of primary structure on property:

Photo 1:	Photo 2:
Description:	Description:
Date: CD No.: Image No.	Date: CD No.: Image No.

Photographer:	
Main Photo:	Images2012\CompleteSurveyPhotos\GrandN1027.JPG

1027R N GRAND BLVD

21.(cont.) History:and significance. Expand box as necessary or add continuation pages.

22. (cont.) Sources of information. Expand box as necessary or add continuation pages.

40. (cont.) Description of environment and outbuilding. Expand box as necessary or add continuation pages.

41. (cont.) Description of primary resource. Expand box as necessary, or add continuation pages.

Concrete block garage addition to church.

MISSOURI DEPARTMENT OF NATURAL RESOURCES
STATE HISTORIC PRESERVATION OFFICE, P.O. Box 176, Jefferson City, MO 65102

ARCHITECTURAL/HISTORIC INVENTORY FORM

1. Survey no.	2. Survey name:
SLC-AS-047	Thematic Survey of Midcentury Modern Movement Nonresidential Architecture in St. Louis

3. County:	4. Address:
St. Louis [Independent City]	**1441 N GRAND BLVD**
Alternate address if applicable	

5. City/State:	6. UTM:		or: LAT		7. Township/Range/Section:
St. Louis [Independent City], M			LONG:		T: R: S: N/A

8. Historic Name (if known):	9. Present/other name (if known):

10. Ownership:	11a. Historic Use (if known):	11b. Current Use:

HISTORICAL DATA

12. Construction date:	1965	15. Architect:	18. Previously surveyed? ☐ Cite survey name in box 22 cont. (page 3)
Major addition/alteration date:			
13. Significant date/period:			
		16. Builder/contractor:	19. On National Register? Cite nomination name in box 22 cont. (page 3)
14. Area(s) of significance:			
		17. Original or significant owner:	20. National Register eligible?
			Historic District Potential? ☐
21. History and significance on continuation page. ☐		22. Sources of information on continuation page. ☐	Name of Potential District?

ARCHITECTURAL INFORMATIO

23. Category of Property:	30. Roof Material:	37. Windows:
		Type:
24. Vernacular or property type:	31. Chimney placement:	Panes
Office Building		38. Acreage (rural):
25. Architectural style:	32. Structural system:	Visible from public road? ☐
Modern Movements		39. Changes: (describe in box 41 cont.)
26. Plan Shape:		☐ Addition Date(s)
	33. Exterior wall cladding:	☐ Altered Date(s):
27. Number of Stories:		☐ Moved Date(s):
	34. Foundation Material:	☐ Other Date(s)
		Endangered by:
28. No. of bays (1st floor)	35. Basement type:	40. No. outbuildings (describe in box 40 cont.):
29. Roof Type:	36. Front Porch Type:	41. Further description of building features and associated resources on continuation page. ☐

OTHER

42: Current Owner/address:	43. Inventory form prepared by (name):	44. Survey date:
SCOTT, HILLARD L		
		45. Date of revisions:
1441 N GRAND BL	Additional Information/revisions by:	
ST LOUIS MO 63106		Survey Category:
FOR SHPO USE:		☐ RLS ☐ ILS ☐ Significant Properties Lis

Date entered in inventory:		Level of survey: ☐ reconnaissance ☐ intensive	Additional research? ☐ yes ☐ no
National Register Status: ☐ listed ☐ in listed district		Other:	
Name:			
☐ pending listing ☐ not eligible			
☐ eligible(district) ☐ eligible (individually)			
☐ not determined			

ARCHITECTURAL/HISTORIC INVENTORY FORM

1441 N GRAND BLVD

LOCATION MAP (include north arrow):	SITE MAP/PLAN (include north arrow):

Insert photograph of primary structure on property:

Photo 1:	Photo 2:
Description:	Description:
Date: CD No.: Image No.	Date: CD No.: Image No.

Photographer:	
Main Photo:	Images2012\CompleteSurveyPhotos\GrandN1441.JPG

1441 N GRAND BLVD

21.(cont.) History:and significance. Expand box as necessary or add continuation pages.

22. (cont.) Sources of information. Expand box as necessary or add continuation pages.

40. (cont.) Description of environment and outbuilding. Expand box as necessary or add continuation pages.

41. (cont.) Description of primary resource. Expand box as necessary, or add continuation pages.

one story doctors building. Alternating stucco and brick panels.

LEFT TURN
YIELD
ON GREEN
Cass Av
GRAND
Dr HILLARD SCOTT
M.D.
GENERAL MEDICINE
314 595-6055
SLOW
SCHOOL
ZONE

MISSOURI DEPARTMENT OF NATURAL RESOURCES
STATE HISTORIC PRESERVATION OFFICE, P.O. Box 176, Jefferson City, MO 65102

ARCHITECTURAL/HISTORIC INVENTORY FORM

1. Survey no.	2. Survey name:
SLC-AS-047	Thematic Survey of Midcentury Modern Movement Nonresidential Architecture in St. Louis

3. County:	4. Address:
St. Louis [Independent City]	**1813-23 N GRAND BLVD**
Alternate address if applicable	

5. City/State:	6. UTM:		or: LAT		7. Township/Range/Section:
St. Louis [Independent City], M			LONG:		T: R: S: N/A

8. Historic Name (if known):	9. Present/other name (if known):

10. Ownership:	11a. Historic Use (if known):	11b. Current Use:

HISTORICAL DATA

12. Construction date:	1950	15. Architect:	18. Previously surveyed? ☐ Cite survey name in box 22 cont. (page 3)
Major addition/alteration date:			
13. Significant date/period:			
		16. Builder/contractor:	19. On National Register? Cite nomination name in box 22 cont. (page 3)
14. Area(s) of significance:			
		17. Original or significant owner:	20. National Register eligible?
			Historic District Potential? ☐
21. History and significance on continuation page. ☐		22. Sources of information on continuation page. ☐	Name of Potential District?

ARCHITECTURAL INFORMATIO

23. Category of Property:	30. Roof Material:	37. Windows:
		Type:
24. Vernacular or property type:	31. Chimney placement:	Panes
1-Story Commercial		38. Acreage (rural):
25. Architectural style:	32. Structural system:	Visible from public road? ☐
Modern Movements		39. Changes: (describe in box 41 cont.)
26. Plan Shape:		☐ Addition Date(s)
	33. Exterior wall cladding:	☐ Altered Date(s):
27. Number of Stories:		☐ Moved Date(s):
	34. Foundation Material:	☐ Other Date(s)
		Endangered by:
28. No. of bays (1st floor)	35. Basement type:	40. No. outbuildings (describe in box 40 cont.):
29. Roof Type:	36. Front Porch Type:	41. Further description of building features and associated resources on continuation page. ☐

OTHER

42: Current Owner/address:	43. Inventory form prepared by (name):	44. Survey date:
PINKSTON ORNAMENTAL IRON		
		45. Date of revisions:
9229 HARNELL DR	Additional Information/revisions by:	
ST LOUIS MO 63137		Survey Category: ☐ RLS ☐ ILS ☐ Significant Properties Lis

FOR SHPO USE:

Date entered in inventory:	Level of survey: ☐ reconnaissance ☐ intensive	Additional research? ☐ yes ☐ no
National Register Status: ☐ listed ☐ in listed district	Other:	
Name:		
☐ pending listing ☐ not eligible		
☐ eligible(district) ☐ eligible (individually)		
☐ not determined		

ARCHITECTURAL/HISTORIC INVENTORY FORM

1813-23 N GRAND BLVD

LOCATION MAP (include north arrow):	SITE MAP/PLAN (include north arrow):

Insert photograph of primary structure on property:

Photo 1:	Photo 2:
Description:	Description:
Date: CD No.: Image No.	Date: CD No.: Image No.

Photographer:	
Main Photo:	Images2012\CompleteSurveyPhotos\GrandN1813.jpg

1813-23 N GRAND BLVD

21.(cont.) History:and significance. Expand box as necessary or add continuation pages.

22. (cont.) Sources of information. Expand box as necessary or add continuation pages.

40. (cont.) Description of environment and outbuilding. Expand box as necessary or add continuation pages.

41. (cont.) Description of primary resource. Expand box as necessary, or add continuation pages.

concrete block construction. No detail

MISSOURI DEPARTMENT OF NATURAL RESOURCES
STATE HISTORIC PRESERVATION OFFICE, P.O. Box 176, Jefferson City, MO 65102

ARCHITECTURAL/HISTORIC INVENTORY FORM

1. Survey no.	2. Survey name:
SLC-AS-047	Thematic Survey of Midcentury Modern Movement Nonresidential Architecture in St. Louis

3. County:	4. Address:
St. Louis [Independent City]	**1912-22 N GRAND BLVD**
Alternate address if applicable	

5. City/State:	6. UTM:		or: LAT		7. Township/Range/Section:
St. Louis [Independent City], M			LONG:		T: R: S: N/A

8. Historic Name (if known):	9. Present/other name (if known):

10. Ownership:	11a. Historic Use (if known):	11b. Current Use:

HISTORICAL DATA

12. Construction date:	1973	15. Architect:	18. Previously surveyed? ☐ Cite survey name in box 22 cont. (page 3)
Major addition/alteration date:	1973		
13. Significant date/period:			
		16. Builder/contractor:	19. On National Register? Cite nomination name in box 22 cont. (page 3)
14. Area(s) of significance:			
		17. Original or significant owner:	20. National Register eligible?
			Historic District Potential? ☐
21. History and significance on continuation page. ☐		22. Sources of information on continuation page. ☐	Name of Potential District?

ARCHITECTURAL INFORMATIO

23. Category of Property:	30. Roof Material:	37. Windows: Type:
24. Vernacular or property type:	31. Chimney placement:	Panes
Hotel/Motel		38. Acreage (rural): Visible from public road? ☐
25. Architectural style:	32. Structural system:	
Modern Movements		39. Changes: (describe in box 41 cont.)
26. Plan Shape:		☐ Addition Date(s)
	33. Exterior wall cladding:	☐ Altered Date(s):
27. Number of Stories:		☐ Moved Date(s):
	34. Foundation Material:	☐ Other Date(s)
		Endangered by:
28. No. of bays (1st floor)	35. Basement type:	40. No. outbuildings (describe in box 40 cont.):
29. Roof Type:	36. Front Porch Type:	41. Further description of building features and associated resources on continuation page. ☐

OTHER

42: Current Owner/address:	43. Inventory form prepared by (name):	44. Survey date:
C R K INVESTMENTS INC		45. Date of revisions:
1920 N GRAND BLVD	Additional Information/revisions by:	
ST LOUIS MO 631061210		Survey Category: ☐ RLS ☐ ILS ☐ Significant Properties Lis

FOR SHPO USE:

Date entered in inventory:	Level of survey: ☐ reconnaissance ☐ intensive	Additional research? ☐ yes ☐ no
National Register Status: ☐ listed ☐ in listed district	Other:	
Name:		
☐ pending listing ☐ not eligible		
☐ eligible(district) ☐ eligible (individually)		
☐ not determined		

ARCHITECTURAL/HISTORIC INVENTORY FORM

1912-22 N GRAND BLVD

LOCATION MAP (include north arrow):	SITE MAP/PLAN (include north arrow):

Insert photograph of primary structure on property:

Photo 1:	Photo 2:
Description:	Description:
Date: CD No.: Image No.	Date: CD No.: Image No.

Photographer:	
Main Photo:	Images2012\CompleteSurveyPhotos\GrandN1912.JPG

1912-22 N GRAND BLVD

21.(cont.) History:and significance. Expand box as necessary or add continuation pages.

22. (cont.) Sources of information. Expand box as necessary or add continuation pages.

40. (cont.) Description of environment and outbuilding. Expand box as necessary or add continuation pages.

41. (cont.) Description of primary resource. Expand box as necessary, or add continuation pages.

U-shaped motel. 2-story. Concrete block construction. Textured block and brick on North Grand side. Standing seam metal roof.

GUEST HOST MOTEL
WEEKLY & DISCOUNT RATES
CABLE TV - FREE ICE
DELUXE ROOMS & KING SIZED BEDS

MISSOURI DEPARTMENT OF NATURAL RESOURCES
STATE HISTORIC PRESERVATION OFFICE, P.O. Box 176, Jefferson City, MO 65102

ARCHITECTURAL/HISTORIC INVENTORY FORM

1. Survey no.	2. Survey name:
SLC-AS-047	Thematic Survey of Midcentury Modern Movement Nonresidential Architecture in St. Louis

3. County:	4. Address:
St. Louis [Independent City]	**2520-44 N GRAND BLVD**
Alternate address if applicable	

5. City/State:	6. UTM:		or: LAT		7. Township/Range/Section:
St. Louis [Independent City], M			LONG:		T: R: S: N/A

8. Historic Name (if known):	9. Present/other name (if known):

10. Ownership:	11a. Historic Use (if known):	11b. Current Use:

HISTORICAL DATA

12. Construction date:	1973	15. Architect:	18. Previously surveyed? ☐ Cite survey name in box 22 cont. (page 3)
Major addition/alteration date:	1976		
13. Significant date/period:			
		16. Builder/contractor:	19. On National Register? Cite nomination name in box 22 cont. (page 3)
14. Area(s) of significance:			
		17. Original or significant owner:	20. National Register eligible?
			Historic District Potential? ☐
21. History and significance on continuation page. ☐		22. Sources of information on continuation page. ☐	Name of Potential District?

ARCHITECTURAL INFORMATIO

23. Category of Property:	30. Roof Material:	37. Windows: Type:
24. Vernacular or property type:	31. Chimney placement:	Panes
Hotel/Motel		38. Acreage (rural): Visible from public road? ☐
25. Architectural style:	32. Structural system:	
Modern Movements		39. Changes: (describe in box 41 cont.)
26. Plan Shape:		☐ Addition Date(s)
	33. Exterior wall cladding:	☐ Altered Date(s):
27. Number of Stories:		☐ Moved Date(s):
	34. Foundation Material:	☐ Other Date(s)
		Endangered by:
28. No. of bays (1st floor)	35. Basement type:	40. No. outbuildings (describe in box 40 cont.):
29. Roof Type:	36. Front Porch Type:	41. Further description of building features and associated resources on continuation page. ☐

OTHER

42: Current Owner/address:	43. Inventory form prepared by (name):	44. Survey date:
GURUKRUPPA INC		
		45. Date of revisions:
2534 N GRAND BLVD	Additional Information/revisions by:	
ST LOUIS MO 63106		Survey Category: ☐ RLS ☐ ILS ☐ Significant Properties Lis

FOR SHPO USE:

Date entered in inventory:	Level of survey: ☐ reconnaissance ☐ intensive	Additional research? ☐ yes ☐ no
National Register Status: ☐ listed ☐ in listed district	Other:	
Name:		
☐ pending listing ☐ not eligible		
☐ eligible(district) ☐ eligible (individually)		
☐ not determined		

ARCHITECTURAL/HISTORIC INVENTORY FORM

2520-44 N GRAND BLVD

LOCATION MAP (include north arrow):	SITE MAP/PLAN (include north arrow):

Insert photograph of primary structure on property:

Photo 1:	Photo 2:
Description:	Description:
Date: CD No.: Image No.	Date: CD No.: Image No.

Photographer:	
Main Photo:	Images2012\CompleteSurveyPhotos\GrandN2520_44.JPG

2520-44 N GRAND BLVD

21.(cont.) History:and significance. Expand box as necessary or add continuation pages.

22. (cont.) Sources of information. Expand box as necessary or add continuation pages.

40. (cont.) Description of environment and outbuilding. Expand box as necessary or add continuation pages.

41. (cont.) Description of primary resource. Expand box as necessary, or add continuation pages.

motor-court. Office in middle of parking lot. One-story motel surround. Red brick wall lines north Grand.

GRAND MOTEL
GRAND MOTEL

MISSOURI DEPARTMENT OF NATURAL RESOURCES
STATE HISTORIC PRESERVATION OFFICE, P.O. Box 176, Jefferson City, MO 65102

ARCHITECTURAL/HISTORIC INVENTORY FORM

1. Survey no.	2. Survey name:
SLC-AS-047	Thematic Survey of Midcentury Modern Movement Nonresidential Architecture in St. Louis

3. County:	4. Address:
St. Louis [Independent City]	**2543 N GRAND BLVD**
Alternate address if applicable	

5. City/State:	6. UTM:		or: LAT		7. Township/Range/Section:
St. Louis [Independent City], M			LONG:		T: R: S: N/A

8. Historic Name (if known):	9. Present/other name (if known):

10. Ownership:	11a. Historic Use (if known):	11b. Current Use:

HISTORICAL DATA

12. Construction date:	1969	15. Architect:	18. Previously surveyed? ☐ Cite survey name in box 22 cont. (page 3)
Major addition/alteration date:			
13. Significant date/period:			
		16. Builder/contractor:	19. On National Register? Cite nomination name in box 22 cont. (page 3)
14. Area(s) of significance:			
		17. Original or significant owner:	20. National Register eligible?
			Historic District Potential? ☐
21. History and significance on continuation page. ☐		22. Sources of information on continuation page. ☐	Name of Potential District?

ARCHITECTURAL INFORMATIO

23. Category of Property:	30. Roof Material:	37. Windows:
		Type:
24. Vernacular or property type:	31. Chimney placement:	Panes
1-Story Commercial		38. Acreage (rural):
25. Architectural style:	32. Structural system:	Visible from public road? ☐
Modern Movements		39. Changes: (describe in box 41 cont.)
26. Plan Shape:		☐ Addition Date(s)
	33. Exterior wall cladding:	☐ Altered Date(s):
27. Number of Stories:		☐ Moved Date(s):
	34. Foundation Material:	☐ Other Date(s)
		Endangered by:
28. No. of bays (1st floor)	35. Basement type:	40. No. outbuildings (describe in box 40 cont.):
29. Roof Type:	36. Front Porch Type:	41. Further description of building features and associated resources on continuation page. ☐

OTHER

42: Current Owner/address:	43. Inventory form prepared by (name):	44. Survey date:
WINES INC		
		45. Date of revisions:
4266 N BRIDGE AV	Additional Information/revisions by:	
ST LOUIS MO 63115		Survey Category:
		☐ RLS ☐ ILS ☐ Significant Properties Lis

FOR SHPO USE:

Date entered in inventory:	Level of survey: ☐ reconnaissance ☐ intensive	Additional research? ☐ yes ☐ no
National Register Status: ☐ listed ☐ in listed district	Other:	
Name:		
☐ pending listing ☐ not eligible		
☐ eligible(district) ☐ eligible (individually)		
☐ not determined		

ARCHITECTURAL/HISTORIC INVENTORY FORM

2543 N GRAND BLVD

LOCATION MAP (include north arrow):	SITE MAP/PLAN (include north arrow):

Insert photograph of primary structure on property:

Photo 1:	Photo 2:
Description:	Description:
Date: CD No.: Image No.	Date: CD No.: Image No.

Photographer:	
Main Photo:	Images2012\CompleteSurveyPhotos\GrandN2543.JPG

2543 N GRAND BLVD

21.(cont.) History:and significance. Expand box as necessary or add continuation pages.

22. (cont.) Sources of information. Expand box as necessary or add continuation pages.

40. (cont.) Description of environment and outbuilding. Expand box as necessary or add continuation pages.

41. (cont.) Description of primary resource. Expand box as necessary, or add continuation pages.

permastone front, concrete block. Banquet Hall.

Banquet Hall
Imperial Palace

MISSOURI DEPARTMENT OF NATURAL RESOURCES
STATE HISTORIC PRESERVATION OFFICE, P.O. Box 176, Jefferson City, MO 65102

ARCHITECTURAL/HISTORIC INVENTORY FORM

1. Survey no.	2. Survey name:
SLC-AS-047-0074	Thematic Survey of Midcentury Modern Movement Nonresidential Architecture in St. Louis

3. County:	4. Address:
St. Louis [Independent City]	**2801-11 N GRAND BLVD**
Alternate address if applicable	

5. City/State:	6. UTM:		or:	LAT	38:39:19.24	7. Township/Range/Section:
St. Louis [Independent City], M				LONG:	90:13:16.02	T: R: S: N/A

8. Historic Name (if known):	9. Present/other name (if known):
CARTER CARBERATOR	CARTER CARBERATOR

10. Ownership:	11a. Historic Use (if known):	11b. Current Use:
Private	Industry Processing Extraction	

HISTORICAL DATA

12. Construction date: 1966	15. Architect:	18. Previously surveyed? ☐ Cite survey name in box 22 cont. (page 3)
Major addition/alteration date: N/A	Fru-Co Associates, Architect & Engineer	
13. Significant date/period:		
1966	16. Builder/contractor:	19. On National Register? Cite nomination name in box 22 cont. (page 3)
14. Area(s) of significance:	McCarthy Bros.	
To be determined		
	17. Original or significant owner:	20. National Register eligible?
	CARTER CARBERATOR	Not determined
21. History and significance on continuation page. ☐		Historic District Potential? ☐
	22. Sources of information on continuation page. ☑	Name of Potential District?

ARCHITECTURAL INFORMATIO

23. Category of Property:	30. Roof Material:	37. Windows: Historic
Building	Undetermined	Type: Fixed
24. Vernacular or property type:	31. Chimney placement:	Panes Multipane
Industrial/Warehouse	None	38. Acreage (rural):
25. Architectural style:	32. Structural system:	Visible from public road? ☑
Modern Movements	Undetermined	39. Changes: (describe in box 41 cont.)
26. Plan Shape:		☐ Addition Date(s)
Rectangular Long St. Fac	33. Exterior wall cladding:	☐ Altered Date(s):
27. Number of Stories:	Brick	☐ Moved Date(s):
4 Stories	34. Foundation Material:	☐ Other Date(s)
	Concrete	Endangered by:
28. No. of bays (1st floor)	35. Basement type:	40. No. outbuildings (describe in box 40 cont.):
Multiple	Undetermined	0
29. Roof Type:	36. Front Porch Type:	41. Further description of building features and associated resources on continuation page. ☑
Flat	N/A	

OTHER

42: Current Owner/address:	43. Inventory form prepared by (name):	44. Survey date:
CARTER BUILDING INC	Patience Stuart	
	Peter Meijer Architect, PC	45. Date of revisions:
11370 RIVER HILLS RD	Additional Information/revisions by:	
FESTUS MO 63028	Betsy Bradley	Survey Category:
FOR SHPO USE:	Cultural Resources Office	☑ RLS ☐ ILS ☐ Significant Properties Lis

Date entered in inventory:	Level of survey: ☐ reconnaissance ☐ intensive	Additional research? ☐ yes ☐ no
National Register Status: ☐ listed ☐ in listed district	Other:	
Name:		
☐ pending listing ☐ not eligible		
☐ eligible(district) ☐ eligible (individually)		
☐ not determined		

ARCHITECTURAL/HISTORIC INVENTORY FORM

2801-11 N GRAND BLVD

LOCATION MAP (include north arrow):	SITE MAP/PLAN (include north arrow):

Insert photograph of primary structure on property:

Photo 1:	Photo 2:
Description:	Description:
Looking southeast at building.	
Date: CD No.: Image No.	Date: CD No.: Image No.

Photographer:	PMA
Main Photo:	Images2012\2801-11 N GRAND BLVD.JPG

2801-11 N GRAND BLVD

21.(cont.) History:and significance. Expand box as necessary or add continuation pages.

22. (cont.) Sources of information. Expand box as necessary or add continuation pages.

City Building Permit #C8016, 11/9/1966; Fru-Co Architect & Engineer; McCarthy Brothers, contractor.

40. (cont.) Description of environment and outbuilding. Expand box as necessary or add continuation pages.

41. (cont.) Description of primary resource. Expand box as necessary, or add continuation pages.

A one-story warehoue is an addition to a four-story building. Exterior walls are made of red and green brick; pilasters bluish beige. On St. Louis Ave., a single row of windows at head height are operable industrial sash. On the east wall the windows are more limited. A door at the second story opens on to exterior steps. The roofs on this façade are terraced and feature turrets with art deco details.

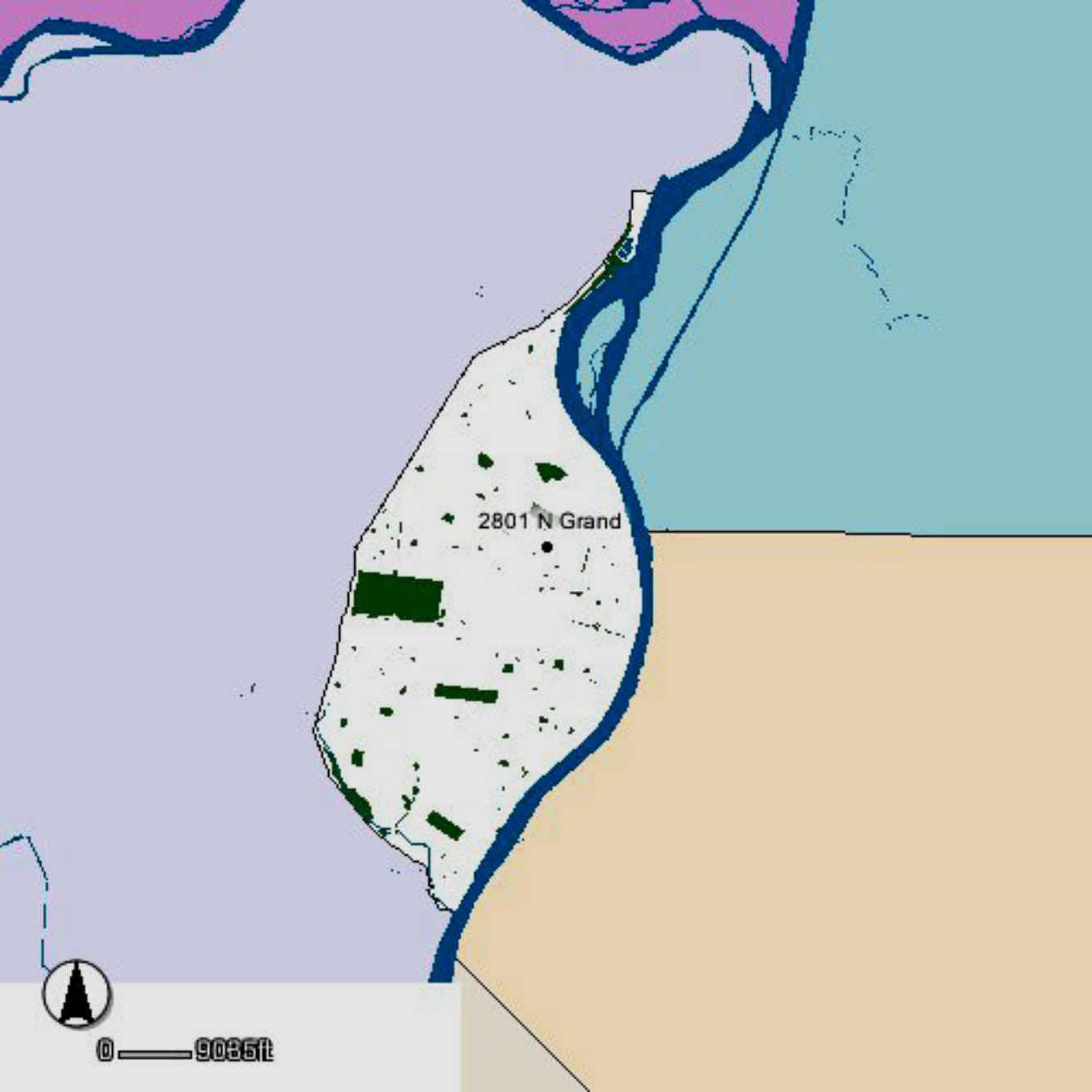
2801 N Grand
0
9085ft

2801 N Grand
N GRAND BLVD
ST LOUIS AVE
FALL AVE
0
51ft

WILCO PLASTICS

MISSOURI DEPARTMENT OF NATURAL RESOURCES
STATE HISTORIC PRESERVATION OFFICE, P.O. Box 176, Jefferson City, MO 65102

ARCHITECTURAL/HISTORIC INVENTORY FORM

1. Survey no.	2. Survey name:
SLC-AS-047	Thematic Survey of Midcentury Modern Movement Nonresidential Architecture in St. Louis

3. County:	4. Address:
St. Louis [Independent City]	**2910 N GRAND BLVD**
Alternate address if applicable	

5. City/State:	6. UTM:		or: LAT		7. Township/Range/Section:
St. Louis [Independent City], M			LONG:		T: R: S: N/A

8. Historic Name (if known):	9. Present/other name (if known):

10. Ownership:	11a. Historic Use (if known):	11b. Current Use:

HISTORICAL DATA

12. Construction date:	1956	15. Architect:	18. Previously surveyed? ☐ Cite survey name in box 22 cont. (page 3)
Major addition/alteration date:			
13. Significant date/period:			
		16. Builder/contractor:	19. On National Register? Cite nomination name in box 22 cont. (page 3)
14. Area(s) of significance:			
		17. Original or significant owner:	20. National Register eligible?
			Historic District Potential? ☐
21. History and significance on continuation page. ☐		22. Sources of information on continuation page. ☐	Name of Potential District?

ARCHITECTURAL INFORMATIO

23. Category of Property:	30. Roof Material:	37. Windows:
		Type:
24. Vernacular or property type:	31. Chimney placement:	Panes
Church		38. Acreage (rural):
25. Architectural style:	32. Structural system:	Visible from public road? ☐
Modern Movements		39. Changes: (describe in box 41 cont.)
26. Plan Shape:		☐ Addition Date(s)
	33. Exterior wall cladding:	☐ Altered Date(s):
27. Number of Stories:		☐ Moved Date(s):
	34. Foundation Material:	☐ Other Date(s)
		Endangered by:
28. No. of bays (1st floor)	35. Basement type:	40. No. outbuildings (describe in box 40 cont.):
29. Roof Type:	36. Front Porch Type:	41. Further description of building features and associated resources on continuation page. ☐

OTHER

42: Current Owner/address:	43. Inventory form prepared by (name):	44. Survey date:
REFORMATION CH OF GOD IN CHRIST		
		45. Date of revisions:
2910 N GRAND BL	Additional Information/revisions by:	
ST LOUIS MO 63107		Survey Category:
FOR SHPO USE:		☐ RLS ☐ ILS ☐ Significant Properties Lis

Date entered in inventory:	Level of survey: ☐ reconnaissance ☐ intensive	Additional research? ☐ yes ☐ no
National Register Status: ☐ listed ☐ in listed district	Other:	
Name:		
☐ pending listing ☐ not eligible		
☐ eligible(district) ☐ eligible (individually)		
☐ not determined		

ARCHITECTURAL/HISTORIC INVENTORY FORM

2910 N GRAND BLVD

LOCATION MAP (include north arrow):	SITE MAP/PLAN (include north arrow):

Insert photograph of primary structure on property:

Photo 1:	Photo 2:
Description:	Description:
Date: CD No.: Image No.	Date: CD No.: Image No.

Photographer:	
Main Photo:	Images2012\CompleteSurveyPhotos\GrandN2910.JPG

2910 N GRAND BLVD

21.(cont.) History:and significance. Expand box as necessary or add continuation pages.

22. (cont.) Sources of information. Expand box as necessary or add continuation pages.

40. (cont.) Description of environment and outbuilding. Expand box as necessary or add continuation pages.

41. (cont.) Description of primary resource. Expand box as necessary, or add continuation pages.

One story brick. Colonial Revival Revival. Wooden Spire. Marble accents under windows. Some windows on front blocked in.

REFORMATION CHURCH OF GOD IN CHRIST
Congregational

MISSOURI DEPARTMENT OF NATURAL RESOURCES
STATE HISTORIC PRESERVATION OFFICE, P.O. Box 176, Jefferson City, MO 65102

ARCHITECTURAL/HISTORIC INVENTORY FORM

1. Survey no.	2. Survey name:
SLC-AS-047	Thematic Survey of Modern Movement Architecture in St. Louis

3. County:	4. Address:
St. Louis [Independent City]	**3521-37 N GRAND BLVD**
Alternate address if applicable	

5. City/State:	6. UTM:		or: LAT		7. Township/Range/Section:
St. Louis [Independent City], M			LONG:		T: R: S: N/A

8. Historic Name (if known):	9. Present/other name (if known):

10. Ownership:	11a. Historic Use (if known):	11b. Current Use:

HISTORICAL DATA

12. Construction date:	1972	15. Architect:	18. Previously surveyed? ☐ Cite survey name in box 22 cont. (page 3)
Major addition/alteration date:			
13. Significant date/period:			
		16. Builder/contractor:	19. On National Register? Cite nomination name in box 22 cont. (page 3)
14. Area(s) of significance:			
		17. Original or significant owner:	20. National Register eligible?
			Historic District Potential? ☐
21. History and significance on continuation page. ☐		22. Sources of information on continuation page. ☐	Name of Potential District?

ARCHITECTURAL INFORMATIO

23. Category of Property:	30. Roof Material:	37. Windows:
		Type:
24. Vernacular or property type:	31. Chimney placement:	Panes
1-Story Commercial		38. Acreage (rural):
25. Architectural style:	32. Structural system:	Visible from public road? ☐
Modern Movements		39. Changes: (describe in box 41 cont.)
26. Plan Shape:		☐ Addition Date(s)
	33. Exterior wall cladding:	☐ Altered Date(s):
27. Number of Stories:		☐ Moved Date(s):
	34. Foundation Material:	☐ Other Date(s)
		Endangered by:
28. No. of bays (1st floor)	35. Basement type:	40. No. outbuildings (describe in box 40 cont.):
29. Roof Type:	36. Front Porch Type:	41. Further description of building features and associated resources on continuation page. ☐

OTHER

42: Current Owner/address:	43. Inventory form prepared by (name):	44. Survey date:
ATLANTA FRANCHISE DEVELOPMENT CO C/O SPIRIT SPE PORTFOLIO 2004-6 LLC		45. Date of revisions:
14631 N SCOTTSDALE RD STE 200	Additional Information/revisions by:	
SCOTTSDALE AZ 85254		Survey Category: ☐ RLS ☐ ILS ☐ Significant Properties Lis

FOR SHPO USE:

Date entered in inventory:	Level of survey: ☐ reconnaissance ☐ intensive	Additional research? ☐ yes ☐ no
National Register Status: ☐ listed ☐ in listed district	Other:	
Name:		
☐ pending listing ☐ not eligible ☐ eligible(district) ☐ eligible (individually) ☐ not determined		

ARCHITECTURAL/HISTORIC INVENTORY FORM

3521-37 N GRAND BLVD

LOCATION MAP (include north arrow):	SITE MAP/PLAN (include north arrow):

Insert photograph of primary structure on property:

Photo 1:	Photo 2:
Description:	Description:
Date: CD No.: Image No.	Date: CD No.: Image No.

Photographer:	
Main Photo:	Images2012\CompleteSurveyPhotos\GrandN3521.JPG

3521-37 N GRAND BLVD

21.(cont.) History:and significance. Expand box as necessary or add continuation pages.

22. (cont.) Sources of information. Expand box as necessary or add continuation pages.

40. (cont.) Description of environment and outbuilding. Expand box as necessary or add continuation pages.

41. (cont.) Description of primary resource. Expand box as necessary, or add continuation pages.

Church's Chicken

Church's
CHICKEN

MISSOURI DEPARTMENT OF NATURAL RESOURCES
STATE HISTORIC PRESERVATION OFFICE, P.O. Box 176, Jefferson City, MO 65102

ARCHITECTURAL/HISTORIC INVENTORY FORM

1. Survey no.	2. Survey name:
SLC-AS-047	Thematic Survey of Midcentury Modern Movement Nonresidential Architecture in St. Louis

3. County:	4. Address:
St. Louis [Independent City]	**4038-44 N GRAND BLVD**
Alternate address if applicable	

5. City/State:	6. UTM:		or: LAT		7. Township/Range/Section:
St. Louis [Independent City], M			LONG:		T: R: S: N/A

8. Historic Name (if known):	9. Present/other name (if known):

10. Ownership:	11a. Historic Use (if known):	11b. Current Use:

HISTORICAL DATA

12. Construction date:	1972	15. Architect:	18. Previously surveyed? ☐ Cite survey name in box 22 cont. (page 3)
Major addition/alteration date:			
13. Significant date/period:			
		16. Builder/contractor:	19. On National Register? Cite nomination name in box 22 cont. (page 3)
14. Area(s) of significance:			
		17. Original or significant owner:	20. National Register eligible?
			Historic District Potential? ☐
21. History and significance on continuation page. ☐		22. Sources of information on continuation page. ☐	Name of Potential District?

ARCHITECTURAL INFORMATIO

23. Category of Property:	30. Roof Material:	37. Windows:
		Type:
24. Vernacular or property type:	31. Chimney placement:	Panes
Gas Station		38. Acreage (rural):
25. Architectural style:	32. Structural system:	Visible from public road? ☐
Modern Movements		39. Changes: (describe in box 41 cont.)
26. Plan Shape:		☐ Addition Date(s)
	33. Exterior wall cladding:	☐ Altered Date(s):
27. Number of Stories:		☐ Moved Date(s):
	34. Foundation Material:	☐ Other Date(s)
		Endangered by:
28. No. of bays (1st floor)	35. Basement type:	40. No. outbuildings (describe in box 40 cont.):
29. Roof Type:	36. Front Porch Type:	41. Further description of building features and associated resources on continuation page. ☐

OTHER

42: Current Owner/address:	43. Inventory form prepared by (name):	44. Survey date:
360 DEGREE BRAKE SERVICE INC		
		45. Date of revisions:
4014 N GRAND AVENUE	Additional Information/revisions by:	
ST LOUIS MO 63107		Survey Category:
		☐ RLS ☐ ILS ☐ Significant Properties Lis

FOR SHPO USE:

Date entered in inventory:	Level of survey: ☐ reconnaissance ☐ intensive	Additional research? ☐ yes ☐ no
National Register Status: ☐ listed ☐ in listed district	Other:	
Name:		
☐ pending listing ☐ not eligible		
☐ eligible(district) ☐ eligible (individually)		
☐ not determined		

ARCHITECTURAL/HISTORIC INVENTORY FORM

4038-44 N GRAND BLVD

LOCATION MAP (include north arrow):	SITE MAP/PLAN (include north arrow):

Insert photograph of primary structure on property:

Photo 1:	Photo 2:
Description:	Description:
Date: CD No.: Image No.	Date: CD No.: Image No.

Photographer:	
Main Photo:	Images2012\CompleteSurveyPhotos\GrandN4038.JPG

4038-44 N GRAND BLVD

21.(cont.) History:and significance. Expand box as necessary or add continuation pages.

22. (cont.) Sources of information. Expand box as necessary or add continuation pages.

40. (cont.) Description of environment and outbuilding. Expand box as necessary or add continuation pages.

41. (cont.) Description of primary resource. Expand box as necessary, or add continuation pages.

Craftsman-ish style.

MISSOURI DEPARTMENT OF NATURAL RESOURCES
STATE HISTORIC PRESERVATION OFFICE, P.O. Box 176, Jefferson City, MO 65102

ARCHITECTURAL/HISTORIC INVENTORY FORM

1. Survey no.	2. Survey name:
SLC-AS-047	Thematic Survey of Midcentury Modern Movement Nonresidential Architecture in St. Louis

3. County:	4. Address:
St. Louis [Independent City]	**4101-37 N GRAND BLVD**
Alternate address if applicable	

5. City/State:	6. UTM:		or: LAT		7. Township/Range/Section:
St. Louis [Independent City], M			LONG:		T: R: S: N/A

8. Historic Name (if known):	9. Present/other name (if known):

10. Ownership:	11a. Historic Use (if known):	11b. Current Use:

HISTORICAL DATA

12. Construction date:	1968	15. Architect:	18. Previously surveyed? ☐ Cite survey name in box 22 cont. (page 3)
Major addition/alteration date:	1968		
13. Significant date/period:			
		16. Builder/contractor:	19. On National Register? Cite nomination name in box 22 cont. (page 3)
14. Area(s) of significance:			
		17. Original or significant owner:	20. National Register eligible?
			Historic District Potential? ☐
21. History and significance on continuation page. ☐		22. Sources of information on continuation page. ☐	Name of Potential District?

ARCHITECTURAL INFORMATIO

23. Category of Property:	30. Roof Material:	37. Windows:
		Type:
24. Vernacular or property type:	31. Chimney placement:	Panes
1-Story Commercial		38. Acreage (rural):
25. Architectural style:	32. Structural system:	Visible from public road? ☐
Modern Movements		39. Changes: (describe in box 41 cont.)
26. Plan Shape:		☐ Addition Date(s)
	33. Exterior wall cladding:	☐ Altered Date(s):
27. Number of Stories:		☐ Moved Date(s):
	34. Foundation Material:	☐ Other Date(s)
		Endangered by:
28. No. of bays (1st floor)	35. Basement type:	40. No. outbuildings (describe in box 40 cont.):
29. Roof Type:	36. Front Porch Type:	41. Further description of building features and associated resources on continuation page. ☐

OTHER

42: Current Owner/address:	43. Inventory form prepared by (name):	44. Survey date:
P & B REAL ESTATE LLC		
		45. Date of revisions:
5933 JACKSON	Additional Information/revisions by:	
ST LOUIS MO 63134		Survey Category:
FOR SHPO USE:		☐ RLS ☐ ILS ☐ Significant Properties Lis

Date entered in inventory:	Level of survey: ☐ reconnaissance ☐ intensive	Additional research? ☐ yes ☐ no
National Register Status: ☐ listed ☐ in listed district	Other:	
Name:		
☐ pending listing ☐ not eligible		
☐ eligible(district) ☐ eligible (individually)		
☐ not determined		

ARCHITECTURAL/HISTORIC INVENTORY FORM

4101-37 N GRAND BLVD

LOCATION MAP (include north arrow):	SITE MAP/PLAN (include north arrow):

Insert photograph of primary structure on property:

Photo 1:	Photo 2:
Description:	Description:
Date: CD No.: Image No.	Date: CD No.: Image No.

Photographer:	
Main Photo:	Images2012\CompleteSurveyPhotos\GrandN4101a.JPG

4101-37 N GRAND BLVD

21.(cont.) History:and significance. Expand box as necessary or add continuation pages.

22. (cont.) Sources of information. Expand box as necessary or add continuation pages.

40. (cont.) Description of environment and outbuilding. Expand box as necessary or add continuation pages.

41. (cont.) Description of primary resource. Expand box as necessary, or add continuation pages.

schnucks

NU FASHION
BEAUTY
WASH-N-WEAR
LAUNDRY
534-6691

COIN LAUNDRY
Schnucks

MISSOURI DEPARTMENT OF NATURAL RESOURCES
STATE HISTORIC PRESERVATION OFFICE, P.O. Box 176, Jefferson City, MO 65102

ARCHITECTURAL/HISTORIC INVENTORY FORM

1. Survey no.	2. Survey name:
SLC-AS-047	Thematic Survey of Modern Movement Architecture in St. Louis

3. County:	4. Address:
St. Louis [Independent City]	**4234 N GRAND AV**
Alternate address if applicable	

5. City/State:	6. UTM:		or: LAT		7. Township/Range/Section:
St. Louis [Independent City], M			LONG:		T: R: S: N/A

8. Historic Name (if known):	9. Present/other name (if known):

10. Ownership:	11a. Historic Use (if known):	11b. Current Use:
Public		

HISTORICAL DATA

12. Construction date:	1966	15. Architect:	18. Previously surveyed? ☐ Cite survey name in box 22 cont. (page 3)
Major addition/alteration date:		Wm. B. Ittner	
13. Significant date/period:			
		16. Builder/contractor:	19. On National Register? Cite nomination name in box 22 cont. (page 3)
14. Area(s) of significance:			
		17. Original or significant owner:	20. National Register eligible?
21. History and significance on continuation page. ☐			Historic District Potential? ☐
		22. Sources of information on continuation page. ☐	Name of Potential District?

ARCHITECTURAL INFORMATIO

23. Category of Property:	30. Roof Material:	37. Windows:	
Building		Type:	
24. Vernacular or property type:	31. Chimney placement:	Panes	
Institutional/Organization		38. Acreage (rural):	
25. Architectural style:	32. Structural system:	Visible from public road?	☑
Modern Movements		39. Changes: (describe in box 41 cont.)	
26. Plan Shape:		☐ Addition	Date(s)
	33. Exterior wall cladding:	☐ Altered	Date(s):
27. Number of Stories:		☐ Moved	Date(s):
	34. Foundation Material:	☐ Other	Date(s)
		Endangered by:	
28. No. of bays (1st floor)	35. Basement type:	40. No. outbuildings (describe in box 40 cont.):	
		0	
29. Roof Type:	36. Front Porch Type:	41. Further description of building features and associated resources on continuation page. ☐	

OTHER

42: Current Owner/address:	43. Inventory form prepared by (name):	44. Survey date:
ST L PUBLIC LIBRARYS BRD OF DIRTRS	Patience Stuart	
	Peter Meijer Architect, PC	45. Date of revisions:
	Additional Information/revisions by:	
		Survey Category:
FOR SHPO USE:		☐ RLS ☐ ILS ☐ Significant Properties Lis

Date entered in inventory:	Level of survey: ☐ reconnaissance ☐ intensive	Additional research? ☐ yes ☐ no
National Register Status: ☐ listed ☐ in listed district	Other:	
Name:		
☐ pending listing ☐ not eligible		
☐ eligible(district) ☐ eligible (individually)		
☐ not determined		

ARCHITECTURAL/HISTORIC INVENTORY FORM

4234 N GRAND AV

LOCATION MAP (include north arrow):	SITE MAP/PLAN (include north arrow):

Insert photograph of primary structure on property:

Photo 1:	Photo 2:
Description:	Description:
Date: CD No.: Image No.	Date: CD No.: Image No.

Photographer:	
Main Photo:	Images2012\CompleteSurveyPhotos\GrandN4234.jpg

4234 N GRAND AV

21.(cont.) History:and significance. Expand box as necessary or add continuation pages.

22. (cont.) Sources of information. Expand box as necessary or add continuation pages.

City building permit #C2734, 12/27/1965. William B. Ittner Inc., architect; Albers Const. Co., contractor.

40. (cont.) Description of environment and outbuilding. Expand box as necessary or add continuation pages.

41. (cont.) Description of primary resource. Expand box as necessary, or add continuation pages.

Front façade may have been altered. Needs futher research. Divoll Branch Library

MISSOURI DEPARTMENT OF NATURAL RESOURCES
STATE HISTORIC PRESERVATION OFFICE, P.O. Box 176, Jefferson City, MO 65102

ARCHITECTURAL/HISTORIC INVENTORY FORM

1. Survey no.	2. Survey name:
SLC-AS-047	Thematic Survey of Midcentury Modern Movement Nonresidential Architecture in St. Louis
3. County:	4. Address:
St. Louis [Independent City]	**110-20 E GRAND BLVD**
Alternate address if applicable	

5. City/State:	6. UTM:	or:	LAT		7. Township/Range/Section:
St. Louis [Independent City], M			LONG:		T: R: S: N/A

8. Historic Name (if known):	9. Present/other name (if known):

10. Ownership:	11a. Historic Use (if known):	11b. Current Use:

HISTORICAL DATA

12. Construction date:	1974	15. Architect:	18. Previously surveyed? ☐ Cite survey name in box 22 cont. (page 3)
Major addition/alteration date:	1994		
13. Significant date/period:			
		16. Builder/contractor:	19. On National Register? Cite nomination name in box 22 cont. (page 3)
14. Area(s) of significance:			
		17. Original or significant owner:	20. National Register eligible?
			Historic District Potential? ☐
21. History and significance on continuation page. ☐		22. Sources of information on continuation page. ☐	Name of Potential District?

ARCHITECTURAL INFORMATIO

23. Category of Property:	30. Roof Material:	37. Windows: Type:
24. Vernacular or property type:	31. Chimney placement:	Panes
Industrial/Warehouse		38. Acreage (rural): Visible from public road? ☐
25. Architectural style:	32. Structural system:	
Modern Movements		39. Changes: (describe in box 41 cont.)
26. Plan Shape:		☐ Addition Date(s)
	33. Exterior wall cladding:	☐ Altered Date(s):
27. Number of Stories:		☐ Moved Date(s):
	34. Foundation Material:	☐ Other Date(s)
		Endangered by:
28. No. of bays (1st floor)	35. Basement type:	40. No. outbuildings (describe in box 40 cont.):
29. Roof Type:	36. Front Porch Type:	41. Further description of building features and associated resources on continuation page. ☐

OTHER

42: Current Owner/address:	43. Inventory form prepared by (name):	44. Survey date:
PROCTER & GAMBLE MFG CO C/O TAX DIVISION - GO CB 10TH FLOOR		45. Date of revisions:
P O BOX 599	Additional Information/revisions by:	
CINCINATTI OH 45201		Survey Category: ☐ RLS ☐ ILS ☐ Significant Properties Lis

FOR SHPO USE:

Date entered in inventory:	Level of survey: ☐ reconnaissance ☐ intensive	Additional research? ☐ yes ☐ no
National Register Status: ☐ listed ☐ in listed district	Other:	
Name:		
☐ pending listing ☐ not eligible ☐ eligible(district) ☐ eligible (individually) ☐ not determined		

ARCHITECTURAL/HISTORIC INVENTORY FORM

110-20 E GRAND BLVD

LOCATION MAP (include north arrow):	SITE MAP/PLAN (include north arrow):

Insert photograph of primary structure on property:

Photo 1:	Photo 2:
Description:	Description:
Date: CD No.: Image No.	Date: CD No.: Image No.

Photographer:	
Main Photo:	Images2012\CompleteSurveyPhotos\GrandE110.jpg

110-20 E GRAND BLVD

21.(cont.) History:and significance. Expand box as necessary or add continuation pages.

22. (cont.) Sources of information. Expand box as necessary or add continuation pages.

40. (cont.) Description of environment and outbuilding. Expand box as necessary or add continuation pages.

41. (cont.) Description of primary resource. Expand box as necessary, or add continuation pages.

Large 3-4 story industrial complex covered in standing seam metal. Lots of exterior metal framework and tall metal tanks.

P&G
RAILROAD
CROSSING
2
TRACKS

NO
TRESPASSING

MISSOURI DEPARTMENT OF NATURAL RESOURCES
STATE HISTORIC PRESERVATION OFFICE, P.O. Box 176, Jefferson City, MO 65102

ARCHITECTURAL/HISTORIC INVENTORY FORM

1. Survey no.	2. Survey name:
SLC-AS-047	Thematic Survey of Midcentury Modern Movement Nonresidential Architecture in St. Louis

3. County:	4. Address:
St. Louis [Independent City]	**182 E GRAND BLVD**
Alternate address if applicable	

5. City/State:	6. UTM:		or: LAT		7. Township/Range/Section:
St. Louis [Independent City], M			LONG:		T: R: S: N/A

8. Historic Name (if known):	9. Present/other name (if known):

10. Ownership:	11a. Historic Use (if known):	11b. Current Use:

HISTORICAL DATA

12. Construction date:	1969	15. Architect:	18. Previously surveyed? ☐ Cite survey name in box 22 cont. (page 3)
Major addition/alteration date:			
13. Significant date/period:			
		16. Builder/contractor:	19. On National Register? Cite nomination name in box 22 cont. (page 3)
14. Area(s) of significance:			
		17. Original or significant owner:	20. National Register eligible?
			Historic District Potential? ☐
21. History and significance on continuation page. ☐		22. Sources of information on continuation page. ☐	Name of Potential District?

ARCHITECTURAL INFORMATIO

23. Category of Property:	30. Roof Material:	37. Windows:
		Type:
24. Vernacular or property type:	31. Chimney placement:	Panes
Over 1-Story Commercial		38. Acreage (rural):
25. Architectural style:	32. Structural system:	Visible from public road? ☐
Modern Movements		39. Changes: (describe in box 41 cont.)
26. Plan Shape:		☐ Addition Date(s)
	33. Exterior wall cladding:	☐ Altered Date(s):
27. Number of Stories:		☐ Moved Date(s):
	34. Foundation Material:	☐ Other Date(s)
		Endangered by:
28. No. of bays (1st floor)	35. Basement type:	40. No. outbuildings (describe in box 40 cont.):
29. Roof Type:	36. Front Porch Type:	41. Further description of building features and associated resources on continuation page. ☐

OTHER

42: Current Owner/address:	43. Inventory form prepared by (name):	44. Survey date:
182 EAST GRAND LLC		
		45. Date of revisions:
4510 MOONGLOW DR	Additional Information/revisions by:	
ST LOUIS MO 63128		Survey Category:
FOR SHPO USE:		☐ RLS ☐ ILS ☐ Significant Properties Lis

Date entered in inventory:		Level of survey: ☐ reconnaissance ☐ intensive	Additional research? ☐ yes ☐ no
National Register Status: ☐ listed ☐ in listed district		Other:	
Name:			
☐ pending listing ☐ not eligible			
☐ eligible(district) ☐ eligible (individually)			
☐ not determined			

ARCHITECTURAL/HISTORIC INVENTORY FORM

182 E GRAND BLVD

LOCATION MAP (include north arrow):	SITE MAP/PLAN (include north arrow):

Insert photograph of primary structure on property:

Photo 1:	Photo 2:
Description:	Description:
Date: CD No.: Image No.	Date: CD No.: Image No.

Photographer:	
Main Photo:	Images2012\CompleteSurveyPhotos\GrandE182.jpg

182 E GRAND BLVD

21.(cont.) History:and significance. Expand box as necessary or add continuation pages.

22. (cont.) Sources of information. Expand box as necessary or add continuation pages.

40. (cont.) Description of environment and outbuilding. Expand box as necessary or add continuation pages.

41. (cont.) Description of primary resource. Expand box as necessary, or add continuation pages.

House of Ribs. Non-descript. Second floor different color brick. Addition? Original? Small addition on side of building.

MISSOURI DEPARTMENT OF NATURAL RESOURCES
STATE HISTORIC PRESERVATION OFFICE, P.O. Box 176, Jefferson City, MO 65102

ARCHITECTURAL/HISTORIC INVENTORY FORM

1. Survey no.	2. Survey name:
SLC-AS-047	Thematic Survey of Midcentury Modern Movement Nonresidential Architecture in St. Louis

3. County:	4. Address:
St. Louis [Independent City]	**201-15 E GRAND BLVD**
Alternate address if applicable	

5. City/State:	6. UTM:		or: LAT		7. Township/Range/Section:
St. Louis [Independent City], M			LONG:		T: R: S: N/A

8. Historic Name (if known):	9. Present/other name (if known):

10. Ownership:	11a. Historic Use (if known):	11b. Current Use:

HISTORICAL DATA

12. Construction date:	1967	15. Architect:	18. Previously surveyed? ☐ Cite survey name in box 22 cont. (page 3)
Major addition/alteration date:			
13. Significant date/period:			
		16. Builder/contractor:	19. On National Register? Cite nomination name in box 22 cont. (page 3)
14. Area(s) of significance:			
		17. Original or significant owner:	20. National Register eligible?
			Historic District Potential? ☐
21. History and significance on continuation page. ☐		22. Sources of information on continuation page. ☐	Name of Potential District?

ARCHITECTURAL INFORMATIO

23. Category of Property:	30. Roof Material:	37. Windows:	
		Type:	
24. Vernacular or property type:	31. Chimney placement:	Panes	
Gas Station		38. Acreage (rural):	
25. Architectural style:	32. Structural system:	Visible from public road? ☐	
Modern Movements		39. Changes: (describe in box 41 cont.)	
26. Plan Shape:		☐ Addition	Date(s)
	33. Exterior wall cladding:	☐ Altered	Date(s):
27. Number of Stories:		☐ Moved	Date(s):
	34. Foundation Material:	☐ Other	Date(s)
		Endangered by:	
28. No. of bays (1st floor)	35. Basement type:	40. No. outbuildings (describe in box 40 cont.):	
29. Roof Type:	36. Front Porch Type:	41. Further description of building features and associated resources on continuation page. ☐	

OTHER

42: Current Owner/address:	43. Inventory form prepared by (name):	44. Survey date:
MIDWEST ST LOUIS LLC		
		45. Date of revisions:
6001 W FLORISSANT	Additional Information/revisions by:	
ST LOUIS MO 63136		Survey Category: ☐ RLS ☐ ILS ☐ Significant Properties Lis

FOR SHPO USE:

Date entered in inventory:	Level of survey: ☐ reconnaissance ☐ intensive	Additional research? ☐ yes ☐ no
National Register Status: ☐ listed ☐ in listed district	Other:	
Name:		
☐ pending listing ☐ not eligible		
☐ eligible(district) ☐ eligible (individually)		
☐ not determined		

ARCHITECTURAL/HISTORIC INVENTORY FORM

201-15 E GRAND BLVD

LOCATION MAP (include north arrow):	SITE MAP/PLAN (include north arrow):

Insert photograph of primary structure on property:

Photo 1:	Photo 2:
Description:	Description:
Date: CD No.: Image No.	Date: CD No.: Image No.

Photographer:	
Main Photo:	Images2012\CompleteSurveyPhotos\GrandE201.jpg

201-15 E GRAND BLVD

21.(cont.) History:and significance. Expand box as necessary or add continuation pages.

22. (cont.) Sources of information. Expand box as necessary or add continuation pages.

40. (cont.) Description of environment and outbuilding. Expand box as necessary or add continuation pages.

41. (cont.) Description of primary resource. Expand box as necessary, or add continuation pages.

One-story building completely altered and addition to side. Canopies.

ALL you can EAT
3.99
FAMOUS FOR
Steak 'n Shake
STEAKBURGERS
Visit www.steaknshake.com
SALE
WE NOW SELL LIQUOR
PATRON
CIROC

MISSOURI DEPARTMENT OF NATURAL RESOURCES
STATE HISTORIC PRESERVATION OFFICE, P.O. Box 176, Jefferson City, MO 65102

ARCHITECTURAL/HISTORIC INVENTORY FORM

1. Survey no.	2. Survey name:
SLC-AS-047	Thematic Survey of Midcentury Modern Movement Nonresidential Architecture in St. Louis

3. County:	4. Address:
St. Louis [Independent City]	**1401-3 E GRAND BLVD**
Alternate address if applicable	

5. City/State:	6. UTM:		or: LAT		7. Township/Range/Section:
St. Louis [Independent City], M			LONG:		T: R: S: N/A

8. Historic Name (if known):	9. Present/other name (if known):

10. Ownership:	11a. Historic Use (if known):	11b. Current Use:

HISTORICAL DATA

12. Construction date:	1970	15. Architect:	18. Previously surveyed? ☐ Cite survey name in box 22 cont. (page 3)
Major addition/alteration date:			
13. Significant date/period:			
		16. Builder/contractor:	19. On National Register? Cite nomination name in box 22 cont. (page 3)
14. Area(s) of significance:			
		17. Original or significant owner:	20. National Register eligible?
			Historic District Potential? ☐
21. History and significance on continuation page. ☐		22. Sources of information on continuation page. ☐	Name of Potential District?

ARCHITECTURAL INFORMATIO

23. Category of Property:	30. Roof Material:	37. Windows:
		Type:
24. Vernacular or property type:	31. Chimney placement:	Panes
Gas Station		38. Acreage (rural):
25. Architectural style:	32. Structural system:	Visible from public road? ☐
Modern Movements		39. Changes: (describe in box 41 cont.)
26. Plan Shape:		☐ Addition Date(s)
	33. Exterior wall cladding:	☐ Altered Date(s):
27. Number of Stories:		☐ Moved Date(s):
	34. Foundation Material:	☐ Other Date(s)
		Endangered by:
28. No. of bays (1st floor)	35. Basement type:	40. No. outbuildings (describe in box 40 cont.):
29. Roof Type:	36. Front Porch Type:	41. Further description of building features and associated resources on continuation page. ☐

OTHER

42: Current Owner/address:	43. Inventory form prepared by (name):	44. Survey date:
MIDWEST-ST LOUIS LLC		
		45. Date of revisions:
15965 MANCHESTER RD STE 102	Additional Information/revisions by:	
BALLWIN MO 63011		Survey Category:
		☐ RLS ☐ ILS ☐ Significant Properties Lis

FOR SHPO USE:

Date entered in inventory:	Level of survey: ☐ reconnaissance ☐ intensive	Additional research? ☐ yes ☐ no
National Register Status: ☐ listed ☐ in listed district	Other:	
Name:		
☐ pending listing ☐ not eligible		
☐ eligible(district) ☐ eligible (individually)		
☐ not determined		

ARCHITECTURAL/HISTORIC INVENTORY FORM

1401-3 E GRAND BLVD

LOCATION MAP (include north arrow):	SITE MAP/PLAN (include north arrow):

Insert photograph of primary structure on property:

Photo 1:	Photo 2:
Description:	Description:
Date: CD No.: Image No.	Date: CD No.: Image No.

Photographer:	
Main Photo:	Images2012\CompleteSurveyPhotos\GrandE1401.jpg

1401-3 E GRAND BLVD

21.(cont.) History:and significance. Expand box as necessary or add continuation pages.

22. (cont.) Sources of information. Expand box as necessary or add continuation pages.

40. (cont.) Description of environment and outbuilding. Expand box as necessary or add continuation pages.

41. (cont.) Description of primary resource. Expand box as necessary, or add continuation pages.

Now auto repair. Gable front brick and frame service station/garage. Storefront altered. Metal canopy.

QUICK STOP TIRE SHOP
We got tires goin on!!!!
Quick Stop Tire Shop

Quick Stop Tire Shop
Best Service In Town
New & Used Tires
314 289-8113

MISSOURI DEPARTMENT OF NATURAL RESOURCES
STATE HISTORIC PRESERVATION OFFICE, P.O. Box 176, Jefferson City, MO 65102

ARCHITECTURAL/HISTORIC INVENTORY FORM

1. Survey no.	2. Survey name:
SLC-AS-047-0075	Thematic Survey of Midcentury Modern Movement Nonresidential Architecture in St. Louis

3. County:	4. Address:
St. Louis [Independent City]	**20 S GRAND BLVD**
Alternate address if applicable	

5. City/State:	6. UTM:		or:	LAT	38:37:56.28	7. Township/Range/Section:
St. Louis [Independent City], M				LONG:	90:14:5.12	T: R: S: N/A

8. Historic Name (if known):	9. Present/other name (if known):
Undetermined	REINERT HALL, St. Louis University

10. Ownership:	11a. Historic Use (if known):	11b. Current Use:
Private	Commerce Trade	

HISTORICAL DATA

12. Construction date:	1961	15. Architect:	18. Previously surveyed? ☐ Cite survey name in box 22 cont. (page 3)
Major addition/alteration date:	N/A	Schwarz & Van Hoefen	
13. Significant date/period:			
1961		16. Builder/contractor:	19. On National Register? Cite nomination name in box 22 cont. (page 3)
14. Area(s) of significance:		G L Tarleton CC	
To be determined			
		17. Original or significant owner:	20. National Register eligible?
		Undetermined	Not determined
21. History and significance on continuation page. ☐			Historic District Potential? ☐
		22. Sources of information on continuation page. ☑	Name of Potential District?

ARCHITECTURAL INFORMATIO

23. Category of Property:	30. Roof Material:	37. Windows: Historic
Building	Undetermined	Type: Fixed
24. Vernacular or property type:	31. Chimney placement:	Panes: singles with side and lower panels
Other-Note in Comments	None	38. Acreage (rural):
25. Architectural style:	32. Structural system:	Visible from public road? ☑
Modern Movements	Reinforced Concrete	39. Changes: (describe in box 41 cont.)
26. Plan Shape:		☐ Addition Date(s)
Rectangular Short St. Fac	33. Exterior wall cladding:	☐ Altered Date(s):
27. Number of Stories:	Brick	☐ Moved Date(s):
Multi-story	34. Foundation Material:	☐ Other Date(s)
	Concrete	Endangered by:
28. No. of bays (1st floor)	35. Basement type:	40. No. outbuildings (describe in box 40 cont.):
1	Undetermined	0
29. Roof Type:	36. Front Porch Type:	41. Further description of building features and associated resources on continuation page. ☑
Other	N/A	

OTHER

42: Current Owner/address:	43. Inventory form prepared by (name):	44. Survey date:
ST LOUIS UNIVERSITY	Patience Stuart	
	Peter Meijer Architect, PC	45. Date of revisions:
221 N GRAND BLVD	Additional Information/revisions by:	
ST LOUIS MO 63103	Betsy Bradley	Survey Category:
FOR SHPO USE:	Cultural Resources Office	☑ RLS ☐ ILS ☐ Significant Properties Lis

Date entered in inventory:	Level of survey: ☐ reconnaissance ☐ intensive	Additional research? ☐ yes ☐ no
National Register Status: ☐ listed ☐ in listed district	Other:	
Name:		
☐ pending listing ☐ not eligible		
☐ eligible(district) ☐ eligible (individually)		
☐ not determined		

ARCHITECTURAL/HISTORIC INVENTORY FORM

20 S GRAND BLVD

LOCATION MAP (include north arrow):	SITE MAP/PLAN (include north arrow):

Insert photograph of primary structure on property:

Photo 1:	Photo 2:
Description:	Description:
Looking southwest at building.	
Date: CD No.: Image No.	Date: CD No.: Image No.

Photographer:	PMA
Main Photo:	Images2012\20 S GRAND BLVD_0003.JPG

20 S GRAND BLVD

21.(cont.) History:and significance. Expand box as necessary or add continuation pages.

22. (cont.) Sources of information. Expand box as necessary or add continuation pages.

City building permit #EE9050/9051, 6/26/1961. Schwarz & Van Hoefen, architects; G. L. Tarlton CC, contractor. "Two 12-story 132-unit residentail buildings."

40. (cont.) Description of environment and outbuilding. Expand box as necessary or add continuation pages.

41. (cont.) Description of primary resource. Expand box as necessary, or add continuation pages.

Reinert Hall, owned by St. Louis University, was originally constructed as a hotel and is currently in use as dormitories. It is a multi-story reinforced concrete building with brick cladding, enframed square metal windows, a rectangular footprint, a concrete foundation, and a flat roof. At the cornice there are large concrete sunshades above the top story windows and metal coping atop the brick. A large concrete canopy on six square posts leads to the main entry and to a single story volume containing the current dorm’s non-residential areas.

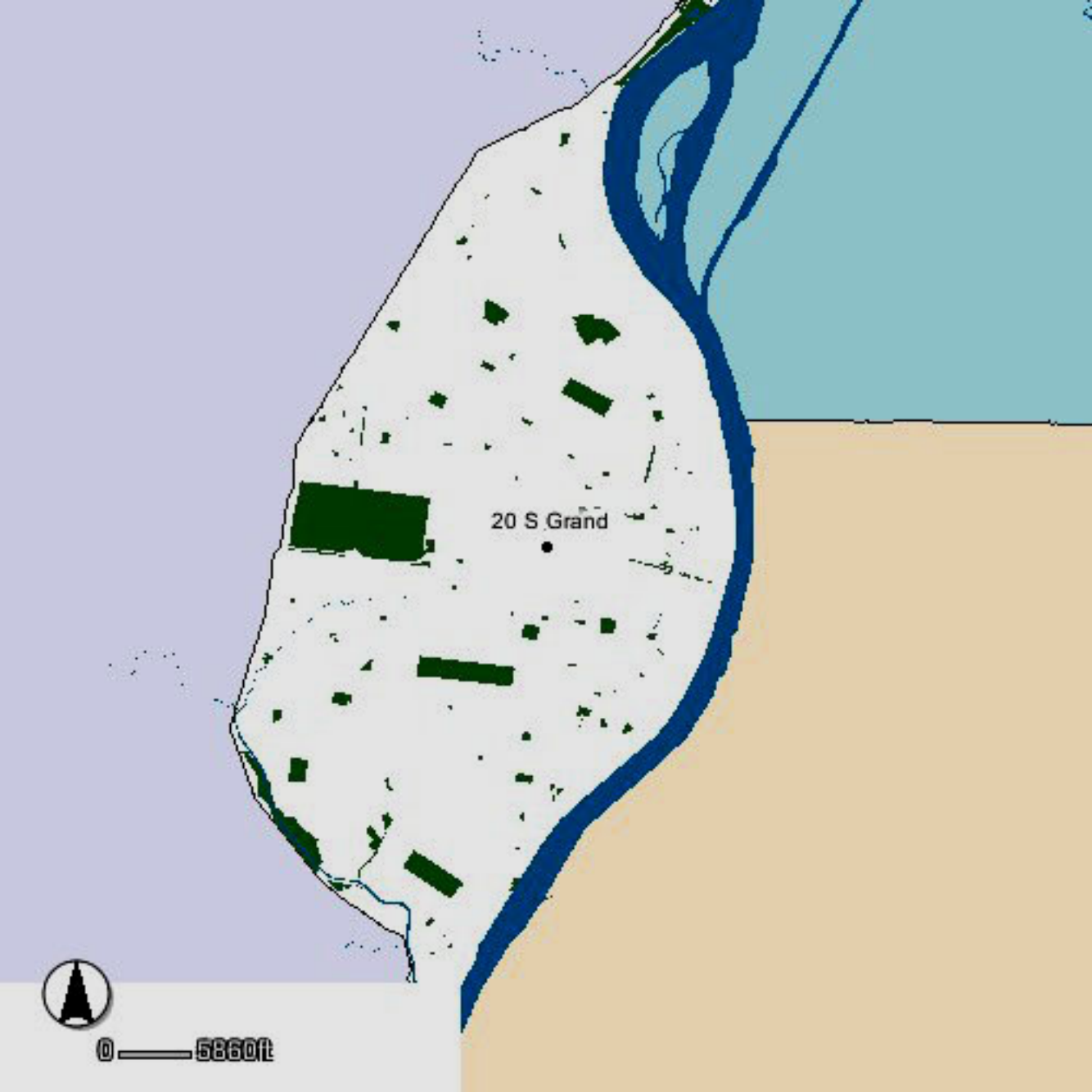
20 S Grand
0
5860ft

N GRAND BLVD
LACLEDE AVE
S GRAND BLVD
20 S Grand
FOREST PARK AVE
FOREST PARK AVE
0
72ft

MISSOURI DEPARTMENT OF NATURAL RESOURCES
STATE HISTORIC PRESERVATION OFFICE, P.O. Box 176, Jefferson City, MO 65102

ARCHITECTURAL/HISTORIC INVENTORY FORM

1. Survey no.	2. Survey name:
SLC-AS-047	Thematic Survey of Midcentury Modern Movement Nonresidential Architecture in St. Louis

3. County:	4. Address:
St. Louis [Independent City]	**212 S GRAND BLVD**
Alternate address if applicable	

5. City/State:	6. UTM:		or: LAT		7. Township/Range/Section:
St. Louis [Independent City], M			LONG:		T: R: S: N/A

8. Historic Name (if known):	9. Present/other name (if known):

10. Ownership:	11a. Historic Use (if known):	11b. Current Use:

HISTORICAL DATA

12. Construction date:	1968	15. Architect:	18. Previously surveyed? ☐ Cite survey name in box 22 cont. (page 3)
Major addition/alteration date:			
13. Significant date/period:			
		16. Builder/contractor:	19. On National Register? Cite nomination name in box 22 cont. (page 3)
14. Area(s) of significance:			
		17. Original or significant owner:	20. National Register eligible?
			Historic District Potential? ☐
21. History and significance on continuation page. ☐		22. Sources of information on continuation page. ☐	Name of Potential District?

ARCHITECTURAL INFORMATIO

23. Category of Property:	30. Roof Material:	37. Windows:
		Type:
24. Vernacular or property type:	31. Chimney placement:	Panes
Gas Station		38. Acreage (rural):
25. Architectural style:	32. Structural system:	Visible from public road? ☐
Modern Movements		39. Changes: (describe in box 41 cont.)
26. Plan Shape:		☐ Addition Date(s)
	33. Exterior wall cladding:	☐ Altered Date(s):
27. Number of Stories:		☐ Moved Date(s):
	34. Foundation Material:	☐ Other Date(s)
		Endangered by:
28. No. of bays (1st floor)	35. Basement type:	40. No. outbuildings (describe in box 40 cont.):
29. Roof Type:	36. Front Porch Type:	41. Further description of building features and associated resources on continuation page. ☐

OTHER

42: Current Owner/address:	43. Inventory form prepared by (name):	44. Survey date:
UNION SQUARE ENTERPRISES III LLC		
		45. Date of revisions:
706 DEMUNN RD STE B	Additional Information/revisions by:	
CLAYTON MO 63105		Survey Category: ☐ RLS ☐ ILS ☐ Significant Properties Lis

FOR SHPO USE:

Date entered in inventory:	Level of survey: ☐ reconnaissance ☐ intensive	Additional research? ☐ yes ☐ no
National Register Status: ☐ listed ☐ in listed district	Other:	
Name:		
☐ pending listing ☐ not eligible		
☐ eligible(district) ☐ eligible (individually)		
☐ not determined		

ARCHITECTURAL/HISTORIC INVENTORY FORM

212 S GRAND BLVD

LOCATION MAP (include north arrow):	SITE MAP/PLAN (include north arrow):

Insert photograph of primary structure on property:

Photo 1:	Photo 2:
Description:	Description:
Date: CD No.: Image No.	Date: CD No.: Image No.

Photographer:	
Main Photo:	Images2012\CompleteSurveyPhotos\GrandS212.JPG

212 S GRAND BLVD

21.(cont.) History:and significance. Expand box as necessary or add continuation pages.

22. (cont.) Sources of information. Expand box as necessary or add continuation pages.

40. (cont.) Description of environment and outbuilding. Expand box as necessary or add continuation pages.

41. (cont.) Description of primary resource. Expand box as necessary, or add continuation pages.

Del Taco-already listed

GRAND VIEW APARTMENTS
BREAKFAST

MISSOURI DEPARTMENT OF NATURAL RESOURCES
STATE HISTORIC PRESERVATION OFFICE, P.O. Box 176, Jefferson City, MO 65102

ARCHITECTURAL/HISTORIC INVENTORY FORM

1. Survey no.	2. Survey name:
SLC-AS-047	Thematic Survey of Modern Movement Architecture in St. Louis

3. County:	4. Address:
St. Louis [Independent City]	**303 S GRAND BLVD**
Alternate address if applicable	

5. City/State:	6. UTM:		or: LAT		7. Township/Range/Section:
			LONG:		T: R: S: N/A

8. Historic Name (if known):	9. Present/other name (if known):

10. Ownership:	11a. Historic Use (if known):	11b. Current Use:

HISTORICAL DATA

12. Construction date:	1970	15. Architect:	18. Previously surveyed? ☐ Cite survey name in box 22 cont. (page 3)
Major addition/alteration date:			
13. Significant date/period:			
		16. Builder/contractor:	19. On National Register? Cite nomination name in box 22 cont. (page 3)
14. Area(s) of significance:			
		17. Original or significant owner:	20. National Register eligible?
			Historic District Potential? ☐
21. History and significance on continuation page. ☐		22. Sources of information on continuation page. ☐	Name of Potential District?

ARCHITECTURAL INFORMATIO

23. Category of Property:	30. Roof Material:	37. Windows:
		Type:
24. Vernacular or property type:	31. Chimney placement:	Panes
Hotel/Motel		38. Acreage (rural):
25. Architectural style:	32. Structural system:	Visible from public road? ☐
Modern Movements		39. Changes: (describe in box 41 cont.)
26. Plan Shape:		☐ Addition Date(s)
	33. Exterior wall cladding:	☐ Altered Date(s):
27. Number of Stories:		☐ Moved Date(s):
	34. Foundation Material:	☐ Other Date(s)
		Endangered by:
28. No. of bays (1st floor)	35. Basement type:	40. No. outbuildings (describe in box 40 cont.):
		0
29. Roof Type:	36. Front Porch Type:	41. Further description of building features and associated resources on continuation page. ☐

OTHER

42: Current Owner/address:	43. Inventory form prepared by (name):	44. Survey date:
ST LOUIS UNIVERSITY		
		45. Date of revisions:
221 N GRAND	Additional Information/revisions by:	
ST LOUIS MO 63103		Survey Category:
FOR SHPO USE:		☐ RLS ☐ ILS ☐ Significant Properties Lis

Date entered in inventory:	Level of survey: ☐ reconnaissance ☐ intensive	Additional research? ☐ yes ☐ no
National Register Status: ☐ listed ☐ in listed district	Other:	
Name:		
☐ pending listing ☐ not eligible		
☐ eligible(district) ☐ eligible (individually)		
☐ not determined		

ARCHITECTURAL/HISTORIC INVENTORY FORM

303 S GRAND BLVD

LOCATION MAP (include north arrow):	SITE MAP/PLAN (include north arrow):

Insert photograph of primary structure on property:

Photo 1:	Photo 2:
Description:	Description:
Date: CD No.: Image No.	Date: CD No.: Image No.

Photographer:	
Main Photo:	Images2012\CompleteSurveyPhotos\GrandS303.JPG

303 S GRAND BLVD

21.(cont.) History:and significance. Expand box as necessary or add continuation pages.

22. (cont.) Sources of information. Expand box as necessary or add continuation pages.

40. (cont.) Description of environment and outbuilding. Expand box as necessary or add continuation pages.

41. (cont.) Description of primary resource. Expand box as necessary, or add continuation pages.

Former hotel now part of SLU Campus (residence hall). 9 story tower with one story restaurant attached to south side.

MISSOURI DEPARTMENT OF NATURAL RESOURCES
STATE HISTORIC PRESERVATION OFFICE, P.O. Box 176, Jefferson City, MO 65102

ARCHITECTURAL/HISTORIC INVENTORY FORM

1. Survey no.	2. Survey name:
SLC-AS-047	Thematic Survey of Midcentury Modern Movement Nonresidential Architecture in St. Louis

3. County:	4. Address:
St. Louis [Independent City]	**374 S GRAND BLVD**
Alternate address if applicable	

5. City/State:	6. UTM:		or: LAT		7. Township/Range/Section:
St. Louis [Independent City], M			LONG:		T: R: S: N/A

8. Historic Name (if known):	9. Present/other name (if known):

10. Ownership:	11a. Historic Use (if known):	11b. Current Use:

HISTORICAL DATA

12. Construction date:	1967	15. Architect:	18. Previously surveyed? ☐ Cite survey name in box 22 cont. (page 3)
Major addition/alteration date:			
13. Significant date/period:			
		16. Builder/contractor:	19. On National Register? Cite nomination name in box 22 cont. (page 3)
14. Area(s) of significance:			
		17. Original or significant owner:	20. National Register eligible?
			Historic District Potential? ☐
21. History and significance on continuation page. ☐		22. Sources of information on continuation page. ☐	Name of Potential District?

ARCHITECTURAL INFORMATIO

23. Category of Property:	30. Roof Material:	37. Windows:
		Type:
24. Vernacular or property type:	31. Chimney placement:	Panes
Office Building		38. Acreage (rural):
25. Architectural style:	32. Structural system:	Visible from public road? ☐
Modern Movements		39. Changes: (describe in box 41 cont.)
26. Plan Shape:		☐ Addition Date(s)
	33. Exterior wall cladding:	☐ Altered Date(s):
27. Number of Stories:		☐ Moved Date(s):
	34. Foundation Material:	☐ Other Date(s)
		Endangered by:
28. No. of bays (1st floor)	35. Basement type:	40. No. outbuildings (describe in box 40 cont.):
29. Roof Type:	36. Front Porch Type:	41. Further description of building features and associated resources on continuation page. ☐

OTHER

42: Current Owner/address:	43. Inventory form prepared by (name):	44. Survey date:
UNION SQUARE ENTERPRISES II LLC C/O RICY YACKEY		45. Date of revisions:
706 DEMUNN RD	Additional Information/revisions by:	
CLAYTON MO 63105		Survey Category: ☐ RLS ☐ ILS ☐ Significant Properties Lis

FOR SHPO USE:

Date entered in inventory:	Level of survey: ☐ reconnaissance ☐ intensive	Additional research? ☐ yes ☐ no
National Register Status: ☐ listed ☐ in listed district	Other:	
Name:		
☐ pending listing ☐ not eligible ☐ eligible(district) ☐ eligible (individually) ☐ not determined		

ARCHITECTURAL/HISTORIC INVENTORY FORM

374 S GRAND BLVD

LOCATION MAP (include north arrow):	SITE MAP/PLAN (include north arrow):

Insert photograph of primary structure on property:

Photo 1:	Photo 2:
Description:	Description:
Date: CD No.: Image No.	Date: CD No.: Image No.

Photographer:	
Main Photo:	Images2012\CompleteSurveyPhotos\GrandS374.JPG

374 S GRAND BLVD

21.(cont.) History:and significance. Expand box as necessary or add continuation pages.

22. (cont.) Sources of information. Expand box as necessary or add continuation pages.

40. (cont.) Description of environment and outbuilding. Expand box as necessary or add continuation pages.

41. (cont.) Description of primary resource. Expand box as necessary, or add continuation pages.

low buildings part of NRHP listed Council Plaza, Schwarz& Van Hoefen

MENTS
FLATS

MISSOURI DEPARTMENT OF NATURAL RESOURCES
STATE HISTORIC PRESERVATION OFFICE, P.O. Box 176, Jefferson City, MO 65102

ARCHITECTURAL/HISTORIC INVENTORY FORM

1. Survey no.	2. Survey name:
SLC-AS-047	Thematic Survey of Midcentury Modern Movement Nonresidential Architecture in St. Louis

3. County:	4. Address:
St. Louis [Independent City]	**1121-7 S GRAND BLVD**
Alternate address if applicable	

5. City/State:	6. UTM:		or: LAT		7. Township/Range/Section:
St. Louis [Independent City], M			LONG:		T: R: S: N/A

8. Historic Name (if known):	9. Present/other name (if known):

10. Ownership:	11a. Historic Use (if known):	11b. Current Use:

HISTORICAL DATA

12. Construction date:	1970	15. Architect:	18. Previously surveyed? ☐ Cite survey name in box 22 cont. (page 3)
Major addition/alteration date:			
13. Significant date/period:			
		16. Builder/contractor:	19. On National Register? Cite nomination name in box 22 cont. (page 3)
14. Area(s) of significance:			
		17. Original or significant owner:	20. National Register eligible?
			Historic District Potential? ☐
21. History and significance on continuation page. ☐		22. Sources of information on continuation page. ☐	Name of Potential District?

ARCHITECTURAL INFORMATIO

23. Category of Property:	30. Roof Material:	37. Windows:
		Type:
24. Vernacular or property type:	31. Chimney placement:	Panes
Gas Station		38. Acreage (rural):
25. Architectural style:	32. Structural system:	Visible from public road? ☐
Modern Movements		39. Changes: (describe in box 41 cont.)
26. Plan Shape:		☐ Addition Date(s)
	33. Exterior wall cladding:	☐ Altered Date(s):
27. Number of Stories:		☐ Moved Date(s):
	34. Foundation Material:	☐ Other Date(s)
		Endangered by:
28. No. of bays (1st floor)	35. Basement type:	40. No. outbuildings (describe in box 40 cont.):
29. Roof Type:	36. Front Porch Type:	41. Further description of building features and associated resources on continuation page. ☐

OTHER

42: Current Owner/address:	43. Inventory form prepared by (name):	44. Survey date:
ST LOUIS UNIVERSTIY		
		45. Date of revisions:
221 N GRAND BLVD STE 210	Additional Information/revisions by:	
ST LOUIS MO 63103		Survey Category:
FOR SHPO USE:		☐ RLS ☐ ILS ☐ Significant Properties Lis

Date entered in inventory:	Level of survey: ☐ reconnaissance ☐ intensive	Additional research? ☐ yes ☐ no
National Register Status: ☐ listed ☐ in listed district	Other:	
Name:		
☐ pending listing ☐ not eligible		
☐ eligible(district) ☐ eligible (individually)		
☐ not determined		

ARCHITECTURAL/HISTORIC INVENTORY FORM

1121-7 S GRAND BLVD

LOCATION MAP (include north arrow):	SITE MAP/PLAN (include north arrow):

Insert photograph of primary structure on property:

Photo 1:	Photo 2:
Description:	Description:
Date: CD No.: Image No.	Date: CD No.: Image No.

Photographer:	
Main Photo:	Images2012\CompleteSurveyPhotos\GrandS1121_27.JPG

1121-7 S GRAND BLVD

21.(cont.) History:and significance. Expand box as necessary or add continuation pages.

22. (cont.) Sources of information. Expand box as necessary or add continuation pages.

40. (cont.) Description of environment and outbuilding. Expand box as necessary or add continuation pages.

41. (cont.) Description of primary resource. Expand box as necessary, or add continuation pages.

GAS station and canopy covering pumps

PEVELY
PHILLIPS 66
PHILLIPS 66

MISSOURI DEPARTMENT OF NATURAL RESOURCES
STATE HISTORIC PRESERVATION OFFICE, P.O. Box 176, Jefferson City, MO 65102

ARCHITECTURAL/HISTORIC INVENTORY FORM

1. Survey no.	2. Survey name:
SLC-AS-047	Thematic Survey of Modern Movement Architecture in St. Louis

3. County:	4. Address:
St. Louis [Independent City]	**1438 S GRAND BLVD**
Alternate address if applicable	

5. City/State:	6. UTM:		or: LAT		7. Township/Range/Section:
			LONG:		T: R: S: N/A

8. Historic Name (if known):	9. Present/other name (if known):

10. Ownership:	11a. Historic Use (if known):	11b. Current Use:

HISTORICAL DATA

12. Construction date:	1950	15. Architect:	18. Previously surveyed? ☐ Cite survey name in box 22 cont. (page 3)
Major addition/alteration date:			
13. Significant date/period:			
		16. Builder/contractor:	19. On National Register? Cite nomination name in box 22 cont. (page 3)
14. Area(s) of significance:			
		17. Original or significant owner:	20. National Register eligible?
			Historic District Potential? ☐
21. History and significance on continuation page. ☐		22. Sources of information on continuation page. ☐	Name of Potential District?

ARCHITECTURAL INFORMATIO

23. Category of Property:	30. Roof Material:	37. Windows:
		Type:
24. Vernacular or property type:	31. Chimney placement:	Panes
School		38. Acreage (rural):
25. Architectural style:	32. Structural system:	Visible from public road? ☐
Modern Movements		39. Changes: (describe in box 41 cont.)
26. Plan Shape:		☐ Addition Date(s)
	33. Exterior wall cladding:	☐ Altered Date(s):
27. Number of Stories:		☐ Moved Date(s):
	34. Foundation Material:	☐ Other Date(s)
		Endangered by:
28. No. of bays (1st floor)	35. Basement type:	40. No. outbuildings (describe in box 40 cont.):
		0
29. Roof Type:	36. Front Porch Type:	41. Further description of building features and associated resources on continuation page. ☐

OTHER

42: Current Owner/address:	43. Inventory form prepared by (name):	44. Survey date:
ST LOUIS UNIVERSITY		
		45. Date of revisions:
221 N GRAND BLVD	Additional Information/revisions by:	
ST LOUIS MO 63103		Survey Category:
FOR SHPO USE:		☐ RLS ☐ ILS ☐ Significant Properties Lis

Date entered in inventory:	Level of survey: ☐ reconnaissance ☐ intensive	Additional research? ☐ yes ☐ no
National Register Status: ☐ listed ☐ in listed district	Other:	
Name:		
☐ pending listing ☐ not eligible		
☐ eligible(district) ☐ eligible (individually)		
☐ not determined		

ARCHITECTURAL/HISTORIC INVENTORY FORM

1438 S GRAND BLVD

LOCATION MAP (include north arrow):	SITE MAP/PLAN (include north arrow):

Insert photograph of primary structure on property:

Photo 1:	Photo 2:
Description:	Description:
Date: CD No.: Image No.	Date: CD No.: Image No.

Photographer:	
Main Photo:	Images2012\CompleteSurveyPhotos\GrandS1438.JPG

1438 S GRAND BLVD

21.(cont.) History:and significance. Expand box as necessary or add continuation pages.

22. (cont.) Sources of information. Expand box as necessary or add continuation pages.

40. (cont.) Description of environment and outbuilding. Expand box as necessary or add continuation pages.

41. (cont.) Description of primary resource. Expand box as necessary, or add continuation pages.

3-story brick with cast concrete detailing. Part of SLU med campus.

MISSOURI DEPARTMENT OF NATURAL RESOURCES
STATE HISTORIC PRESERVATION OFFICE, P.O. Box 176, Jefferson City, MO 65102

ARCHITECTURAL/HISTORIC INVENTORY FORM

1. Survey no.	2. Survey name:
SLC-AS-047	Thematic Survey of Midcentury Modern Movement Nonresidential Architecture in St. Louis

3. County:	4. Address:
St. Louis [Independent City]	**1601-11 S GRAND BLVD**
Alternate address if applicable	

5. City/State:	6. UTM:		or: LAT		7. Township/Range/Section:
St. Louis [Independent City], M			LONG:		T: R: S: N/A

8. Historic Name (if known):	9. Present/other name (if known):

10. Ownership:	11a. Historic Use (if known):	11b. Current Use:

HISTORICAL DATA

12. Construction date:	1966	15. Architect:	18. Previously surveyed? ☐ Cite survey name in box 22 cont. (page 3)
Major addition/alteration date:			
13. Significant date/period:			
		16. Builder/contractor:	19. On National Register? Cite nomination name in box 22 cont. (page 3)
14. Area(s) of significance:			
		17. Original or significant owner:	20. National Register eligible?
			Historic District Potential? ☐
21. History and significance on continuation page. ☐		22. Sources of information on continuation page. ☐	Name of Potential District?

ARCHITECTURAL INFORMATIO

23. Category of Property:	30. Roof Material:	37. Windows:	
		Type:	
24. Vernacular or property type:	31. Chimney placement:	Panes	
Office Building		38. Acreage (rural):	
25. Architectural style:	32. Structural system:	Visible from public road? ☐	
Modern Movements		39. Changes: (describe in box 41 cont.)	
26. Plan Shape:		☐ Addition	Date(s)
	33. Exterior wall cladding:	☐ Altered	Date(s):
27. Number of Stories:		☐ Moved	Date(s):
	34. Foundation Material:	☐ Other	Date(s)
		Endangered by:	
28. No. of bays (1st floor)	35. Basement type:	40. No. outbuildings (describe in box 40 cont.):	
29. Roof Type:	36. Front Porch Type:	41. Further description of building features and associated resources on continuation page. ☐	

OTHER

42: Current Owner/address:	43. Inventory form prepared by (name):	44. Survey date:
1611 SOUTH GRAND LLC		
		45. Date of revisions:
1611 S GRAND BLVD	Additional Information/revisions by:	
ST LOUIS MO 63104		Survey Category: ☐ RLS ☐ ILS ☐ Significant Properties Lis

FOR SHPO USE:

Date entered in inventory:	Level of survey: ☐ reconnaissance ☐ intensive	Additional research? ☐ yes ☐ no
National Register Status: ☐ listed ☐ in listed district	Other:	
Name:		
☐ pending listing ☐ not eligible		
☐ eligible(district) ☐ eligible (individually)		
☐ not determined		

ARCHITECTURAL/HISTORIC INVENTORY FORM

1601-11 S GRAND BLVD

LOCATION MAP (include north arrow):	SITE MAP/PLAN (include north arrow):

Insert photograph of primary structure on property:

Photo 1:	Photo 2:
Description:	Description:
Date: CD No.: Image No.	Date: CD No.: Image No.

Photographer:	
Main Photo:	Images2012\CompleteSurveyPhotos\GrandS1601.JPG

1601-11 S GRAND BLVD

21.(cont.) History:and significance. Expand box as necessary or add continuation pages.

22. (cont.) Sources of information. Expand box as necessary or add continuation pages.

40. (cont.) Description of environment and outbuilding. Expand box as necessary or add continuation pages.

41. (cont.) Description of primary resource. Expand box as necessary, or add continuation pages.

Veterinary Center. Tan brick with nearly full length metal and glass storefront. Triabular bay projects from storefront.

St Louis
Veterinary
Center
314-773-6400
VETERINARY
CENTER
1611
ST. LOUIS VETERINARY CENTER
314-773-6400
DAY CARE

MISSOURI DEPARTMENT OF NATURAL RESOURCES
STATE HISTORIC PRESERVATION OFFICE, P.O. Box 176, Jefferson City, MO 65102

ARCHITECTURAL/HISTORIC INVENTORY FORM

1. Survey no.	2. Survey name:
SLC-AS-047	Thematic Survey of Midcentury Modern Movement Nonresidential Architecture in St. Louis

3. County:	4. Address:
St. Louis [Independent City]	**2149-51 S GRAND BLVD**
Alternate address if applicable	

5. City/State:	6. UTM:		or: LAT		7. Township/Range/Section:
St. Louis [Independent City], M			LONG:		T: R: S: N/A

8. Historic Name (if known):	9. Present/other name (if known):

10. Ownership:	11a. Historic Use (if known):	11b. Current Use:

HISTORICAL DATA

12. Construction date:	1962	15. Architect:	18. Previously surveyed? ☐ Cite survey name in box 22 cont. (page 3)
Major addition/alteration date:			
13. Significant date/period:			
		16. Builder/contractor:	19. On National Register? Cite nomination name in box 22 cont. (page 3)
14. Area(s) of significance:			
		17. Original or significant owner:	20. National Register eligible?
			Historic District Potential? ☐
21. History and significance on continuation page. ☐		22. Sources of information on continuation page. ☐	Name of Potential District?

ARCHITECTURAL INFORMATIO

23. Category of Property:	30. Roof Material:	37. Windows:
		Type:
24. Vernacular or property type:	31. Chimney placement:	Panes
Church		38. Acreage (rural):
25. Architectural style:	32. Structural system:	Visible from public road? ☐
Modern Movements		39. Changes: (describe in box 41 cont.)
26. Plan Shape:		☐ Addition Date(s)
	33. Exterior wall cladding:	☐ Altered Date(s):
27. Number of Stories:		☐ Moved Date(s):
	34. Foundation Material:	☐ Other Date(s)
		Endangered by:
28. No. of bays (1st floor)	35. Basement type:	40. No. outbuildings (describe in box 40 cont.):
29. Roof Type:	36. Front Porch Type:	41. Further description of building features and associated resources on continuation page. ☐

OTHER

42: Current Owner/address:	43. Inventory form prepared by (name):	44. Survey date:
COMPTON HTS CHRISTIAN CHURCH		
		45. Date of revisions:
	Additional Information/revisions by:	
		Survey Category: ☐ RLS ☐ ILS ☐ Significant Properties Lis

FOR SHPO USE:

Date entered in inventory:	Level of survey: ☐ reconnaissance ☐ intensive	Additional research? ☐ yes ☐ no
National Register Status: ☐ listed ☐ in listed district	Other:	
Name:		
☐ pending listing ☐ not eligible		
☐ eligible(district) ☐ eligible (individually)		
☐ not determined		

ARCHITECTURAL/HISTORIC INVENTORY FORM

2149-51 S GRAND BLVD

LOCATION MAP (include north arrow):	SITE MAP/PLAN (include north arrow):

Insert photograph of primary structure on property:

Photo 1:	Photo 2:
Description:	Description:
Date: CD No.: Image No.	Date: CD No.: Image No.

Photographer:	
Main Photo:	Images2012\CompleteSurveyPhotos\GrandS2149.jpg

2149-51 S GRAND BLVD

21.(cont.) History:and significance. Expand box as necessary or add continuation pages.

22. (cont.) Sources of information. Expand box as necessary or add continuation pages.

40. (cont.) Description of environment and outbuilding. Expand box as necessary or add continuation pages.

41. (cont.) Description of primary resource. Expand box as necessary, or add continuation pages.

Compton Heights Christian Church; red brick, very traditional; large windows have colored but not figured glass. Stiritz: St. Louis Historic Churches and Synagogues has date of 1950.

Shaw

MISSOURI DEPARTMENT OF NATURAL RESOURCES
STATE HISTORIC PRESERVATION OFFICE, P.O. Box 176, Jefferson City, MO 65102

ARCHITECTURAL/HISTORIC INVENTORY FORM

1. Survey no.	2. Survey name:
SLC-AS-047	Thematic Survey of Midcentury Modern Movement Nonresidential Architecture in St. Louis

3. County:	4. Address:
St. Louis [Independent City]	**2163 S GRAND BLVD**
Alternate address if applicable	

5. City/State:	6. UTM:		or: LAT		7. Township/Range/Section:
St. Louis [Independent City], M			LONG:		T: R: S: N/A

8. Historic Name (if known):	9. Present/other name (if known):

10. Ownership:	11a. Historic Use (if known):	11b. Current Use:

HISTORICAL DATA

12. Construction date:	1969	15. Architect:	18. Previously surveyed? ☐ Cite survey name in box 22 cont. (page 3)
Major addition/alteration date:			
13. Significant date/period:			
		16. Builder/contractor:	19. On National Register? Cite nomination name in box 22 cont. (page 3)
14. Area(s) of significance:			
		17. Original or significant owner:	20. National Register eligible?
			Historic District Potential? ☐
21. History and significance on continuation page. ☐		22. Sources of information on continuation page. ☐	Name of Potential District?

ARCHITECTURAL INFORMATIO

23. Category of Property:	30. Roof Material:	37. Windows:
		Type:
24. Vernacular or property type:	31. Chimney placement:	Panes
Drive-up Commercial		38. Acreage (rural):
25. Architectural style:	32. Structural system:	Visible from public road? ☐
Modern Movements		39. Changes: (describe in box 41 cont.)
26. Plan Shape:		☐ Addition Date(s)
	33. Exterior wall cladding:	☐ Altered Date(s):
27. Number of Stories:		☐ Moved Date(s):
	34. Foundation Material:	☐ Other Date(s)
		Endangered by:
28. No. of bays (1st floor)	35. Basement type:	40. No. outbuildings (describe in box 40 cont.):
29. Roof Type:	36. Front Porch Type:	41. Further description of building features and associated resources on continuation page. ☐

OTHER

42: Current Owner/address:	43. Inventory form prepared by (name):	44. Survey date:
RJL PROPERTIES LLC C/O REAL ESTATE TAX DIV JACK IN TH		45. Date of revisions:
9330 BALBOA AV	Additional Information/revisions by:	
SAN DIEGO CA 921231516		Survey Category: ☐ RLS ☐ ILS ☐ Significant Properties Lis

FOR SHPO USE:

Date entered in inventory:	Level of survey: ☐ reconnaissance ☐ intensive	Additional research? ☐ yes ☐ no
National Register Status: ☐ listed ☐ in listed district	Other:	
Name:		
☐ pending listing ☐ not eligible ☐ eligible(district) ☐ eligible (individually) ☐ not determined		

ARCHITECTURAL/HISTORIC INVENTORY FORM

2163 S GRAND BLVD

LOCATION MAP (include north arrow):	SITE MAP/PLAN (include north arrow):

Insert photograph of primary structure on property:

Photo 1:	Photo 2:
Description:	Description:
Date: CD No.: Image No.	Date: CD No.: Image No.

Photographer:	
Main Photo:	Images2012\CompleteSurveyPhotos\GrandS2163.jpg

2163 S GRAND BLVD

21.(cont.) History:and significance. Expand box as necessary or add continuation pages.

22. (cont.) Sources of information. Expand box as necessary or add continuation pages.

40. (cont.) Description of environment and outbuilding. Expand box as necessary or add continuation pages.

41. (cont.) Description of primary resource. Expand box as necessary, or add continuation pages.

Jack in the Box. Exterior refaced.

Jack
in the box

MISSOURI DEPARTMENT OF NATURAL RESOURCES
STATE HISTORIC PRESERVATION OFFICE, P.O. Box 176, Jefferson City, MO 65102

ARCHITECTURAL/HISTORIC INVENTORY FORM

1. Survey no.	2. Survey name:
SLC-AS-047	Thematic Survey of Midcentury Modern Movement Nonresidential Architecture in St. Louis

3. County:	4. Address:
St. Louis [Independent City]	**2232 S GRAND BLVD**
Alternate address if applicable	

5. City/State:	6. UTM:		or: LAT		7. Township/Range/Section:
St. Louis [Independent City], M			LONG:		T: R: S: N/A

8. Historic Name (if known):	9. Present/other name (if known):

10. Ownership:	11a. Historic Use (if known):	11b. Current Use:

HISTORICAL DATA

12. Construction date:	1959	15. Architect:	18. Previously surveyed? ☐ Cite survey name in box 22 cont. (page 3)
Major addition/alteration date:			
13. Significant date/period:			
		16. Builder/contractor:	19. On National Register? Cite nomination name in box 22 cont. (page 3)
14. Area(s) of significance:			
		17. Original or significant owner:	20. National Register eligible?
			Historic District Potential? ☐
21. History and significance on continuation page. ☐		22. Sources of information on continuation page. ☐	Name of Potential District?

ARCHITECTURAL INFORMATIO

23. Category of Property:	30. Roof Material:	37. Windows: Type:
24. Vernacular or property type:	31. Chimney placement:	Panes
Institutional/Organization		38. Acreage (rural): Visible from public road? ☐
25. Architectural style:	32. Structural system:	
Modern Movements		39. Changes: (describe in box 41 cont.)
26. Plan Shape:		☐ Addition Date(s)
	33. Exterior wall cladding:	☐ Altered Date(s):
27. Number of Stories:		☐ Moved Date(s):
	34. Foundation Material:	☐ Other Date(s)
		Endangered by:
28. No. of bays (1st floor)	35. Basement type:	40. No. outbuildings (describe in box 40 cont.):
29. Roof Type:	36. Front Porch Type:	41. Further description of building features and associated resources on continuation page. ☐

OTHER

42: Current Owner/address:	43. Inventory form prepared by (name):	44. Survey date:
PELICAN COURT LLC NEW HOLDINGS LLC		45. Date of revisions:
104 N KIRKWOOD RD STE 200	Additional Information/revisions by:	
KIRKWOOD MO 63122		Survey Category: ☐ RLS ☐ ILS ☐ Significant Properties Lis

FOR SHPO USE:

Date entered in inventory:	Level of survey: ☐ reconnaissance ☐ intensive	Additional research? ☐ yes ☐ no
National Register Status: ☐ listed ☐ in listed district	Other:	
Name:		
☐ pending listing ☐ not eligible ☐ eligible(district) ☐ eligible (individually) ☐ not determined		

ARCHITECTURAL/HISTORIC INVENTORY FORM

2232 S GRAND BLVD

LOCATION MAP (include north arrow):	SITE MAP/PLAN (include north arrow):

Insert photograph of primary structure on property:

Photo 1:	Photo 2:
Description:	Description:
Date: CD No.: Image No.	Date: CD No.: Image No.

Photographer:	
Main Photo:	Images2012\CompleteSurveyPhotos\GrandS2232.jpg

2232 S GRAND BLVD

21.(cont.) History:and significance. Expand box as necessary or add continuation pages.

22. (cont.) Sources of information. Expand box as necessary or add continuation pages.

40. (cont.) Description of environment and outbuilding. Expand box as necessary or add continuation pages.

41. (cont.) Description of primary resource. Expand box as necessary, or add continuation pages.

Former YMCA. Vacant.

MISSOURI DEPARTMENT OF NATURAL RESOURCES
STATE HISTORIC PRESERVATION OFFICE, P.O. Box 176, Jefferson City, MO 65102

ARCHITECTURAL/HISTORIC INVENTORY FORM

1. Survey no.	2. Survey name:
SLC-AS-047	Thematic Survey of Midcentury Modern Movement Nonresidential Architecture in St. Louis

3. County:	4. Address:
St. Louis [Independent City]	**2700 S GRAND BLVD**
Alternate address if applicable	

5. City/State:	6. UTM:		or: LAT		7. Township/Range/Section:
St. Louis [Independent City], M			LONG:		T: R: S: N/A

8. Historic Name (if known):	9. Present/other name (if known):

10. Ownership:	11a. Historic Use (if known):	11b. Current Use:

HISTORICAL DATA

12. Construction date:	1963	15. Architect:	18. Previously surveyed? ☐ Cite survey name in box 22 cont. (page 3)
Major addition/alteration date:			
13. Significant date/period:			
		16. Builder/contractor:	19. On National Register? Cite nomination name in box 22 cont. (page 3)
14. Area(s) of significance:			
		17. Original or significant owner:	20. National Register eligible?
			Historic District Potential? ☐
21. History and significance on continuation page. ☐		22. Sources of information on continuation page. ☐	Name of Potential District?

ARCHITECTURAL INFORMATIO

23. Category of Property:	30. Roof Material:	37. Windows:
		Type:
24. Vernacular or property type:	31. Chimney placement:	Panes
1-Story Commercial		38. Acreage (rural):
25. Architectural style:	32. Structural system:	Visible from public road? ☐
Modern Movements		39. Changes: (describe in box 41 cont.)
26. Plan Shape:		☐ Addition Date(s)
	33. Exterior wall cladding:	☐ Altered Date(s):
27. Number of Stories:		☐ Moved Date(s):
	34. Foundation Material:	☐ Other Date(s)
		Endangered by:
28. No. of bays (1st floor)	35. Basement type:	40. No. outbuildings (describe in box 40 cont.):
29. Roof Type:	36. Front Porch Type:	41. Further description of building features and associated resources on continuation page. ☐

OTHER

42: Current Owner/address:	43. Inventory form prepared by (name):	44. Survey date:
GRAND REAL ESATE HOLDING LLC C/O NORBOB ENTERPRISE INC (LESSE		45. Date of revisions:
2700 S GRAND BLVD	Additional Information/revisions by:	
ST LOUIS MO 63118		Survey Category: ☐ RLS ☐ ILS ☐ Significant Properties Lis

FOR SHPO USE:

Date entered in inventory:	Level of survey: ☐ reconnaissance ☐ intensive	Additional research? ☐ yes ☐ no
National Register Status: ☐ listed ☐ in listed district	Other:	
Name:		
☐ pending listing ☐ not eligible ☐ eligible(district) ☐ eligible (individually) ☐ not determined		

ARCHITECTURAL/HISTORIC INVENTORY FORM

2700 S GRAND BLVD

LOCATION MAP (include north arrow):	SITE MAP/PLAN (include north arrow):

Insert photograph of primary structure on property:

Photo 1:	Photo 2:
Description:	Description:
Date: CD No.: Image No.	Date: CD No.: Image No.

Photographer:	
Main Photo:	Images2012\CompleteSurveyPhotos\GrandS2700.JPG

2700 S GRAND BLVD

21.(cont.) History:and significance. Expand box as necessary or add continuation pages.

22. (cont.) Sources of information. Expand box as necessary or add continuation pages.

40. (cont.) Description of environment and outbuilding. Expand box as necessary or add continuation pages.

41. (cont.) Description of primary resource. Expand box as necessary, or add continuation pages.

ALPS Grocery. Former National Grocery. Façade slightly altered.

MISSOURI DEPARTMENT OF NATURAL RESOURCES
STATE HISTORIC PRESERVATION OFFICE, P.O. Box 176, Jefferson City, MO 65102

ARCHITECTURAL/HISTORIC INVENTORY FORM

1. Survey no.	SLC-AS-047-0076
2. Survey name:	Thematic Survey of Midcentury Modern Movement Nonresidential Architecture in St. Louis
3. County:	St. Louis [Independent City]
4. Address:	**3150-6 S GRAND BLVD**
Alternate address if applicable	
5. City/State:	St. Louis [Independent City], M
6. UTM:	or: LAT 38:36:3.70 LONG: 90:14:33.50
7. Township/Range/Section:	T: R: S: N/A
8. Historic Name (if known):	Hamiltonian Federal Savings and Loan Association
9. Present/other name (if known):	
10. Ownership:	Private
11a. Historic Use (if known):	Commerce/Trade
11b. Current Use:	

HISTORICAL DATA

12. Construction date:	1967
Major addition/alteration date:	N/A
13. Significant date/period:	1961
14. Area(s) of significance:	Architecture
15. Architect:	George Winkler and Frank L Thompson
16. Builder/contractor:	Hoel-Steffen CC
17. Original or significant owner:	Hamiltonian Federal Savings & Loan
18. Previously surveyed? ☐ Cite survey name in box 22 cont. (page 3)	
19. On National Register? Cite nomination name in box 22 cont. (page 3)	
20. National Register eligible?	Individually eligible
Historic District Potential?	☐
Name of Potential District?	N/A
21. History and significance on continuation page.	☑
22. Sources of information on continuation page.	☑

ARCHITECTURAL INFORMATIO

23. Category of Property:	Building
24. Vernacular or property type:	Bank
25. Architectural style:	International Style
26. Plan Shape:	Rectangular Short St. Fac
27. Number of Stories:	1-story
28. No. of bays (1st floor)	8
29. Roof Type:	Flat
30. Roof Material:	Undetermined
31. Chimney placement:	None
32. Structural system:	Steel
33. Exterior wall cladding:	Glass
34. Foundation Material:	Concrete
35. Basement type:	Undetermined
36. Front Porch Type:	N/A
37. Windows:	Historic
Type:	Curtain Wall
Panes	
38. Acreage (rural):	
Visible from public road?	☑
39. Changes: (describe in box 41 cont.)	
☐ Addition	Date(s)
☐ Altered	Date(s):
☐ Moved	Date(s):
☐ Other	Date(s)
Endangered by:	
40. No. outbuildings (describe in box 40 cont.):	0
41. Further description of building features and associated resources on continuation page.	☑

OTHER

42: Current Owner/address:	COMMERCE BANK OF TOWER GROVE 8000 FORSYTH BLVD CLAYTON MO 63105
43. Inventory form prepared by (name):	Patience Stuart Peter Meijer Architect, PC
Additional Information/revisions by:	Betsy Bradley Cultural Resources Office
44. Survey date:	
45. Date of revisions:	
Survey Category:	☐ RLS ☑ ILS ☐ Significant Properties Lis

FOR SHPO USE:

Date entered in inventory:	
Level of survey:	☐ reconnaissance ☐ intensive
Additional research?	☐ yes ☐ no
National Register Status:	☐ listed ☐ in listed district
Name:	
☐ pending listing	☐ not eligible
☐ eligible(district)	☐ eligible (individually)
☐ not determined	
Other:	

ARCHITECTURAL/HISTORIC INVENTORY FORM

3150-6 S GRAND BLVD

LOCATION MAP (include north arrow):	SITE MAP/PLAN (include north arrow):

Insert photograph of primary structure on property:

Photo 1:	Photo 2:
Description:	Description:
Front elevation, looking northeast	
Date: 4/30/2012 CD No.: Image No.	Date: CD No.: Image No.
Photographer: PMA	
Main Photo: Images2012\3150-6 S GRAND BLVD.JPG	

3150-6 S GRAND BLVD

21.(cont.) History:and significance. Expand box as necessary or add continuation pages.

This single-story structure was constructed by the Hamiltonian Federal Savings and Loan Association in 1961. The architects were George Winkler and Frank L. Thompson, who had an office in Clayton. The International Style building is clearly influenced by the designs of Mies van der Rohe. It is architecturally significant for being unusually well executed, with its elements stripped down to a minimum. The construction cost was $12,500 for the new building. Hoel-Steffen Construction Company, with its office at 3023 Pestalozzi Avenue, served as general contractor. The St. Louis-based Hamiltonian Federal Savings and Loan Association was active from 1941-1978. The bank was then merged into the Florida-based Southern Federal Savings and Loan Association and the branch was closed. Mercantile Bank subsequently purchased the building and operated a branch bank in the building until the late 1990s. The building has been vacant since 2003, when the St. Louis Public Library temporarily used it for the Carpenter Branch Library while that building was undergoing renovation and expansion.

22. (cont.) Sources of information. Expand box as necessary or add continuation pages.

Preservation Research Office entry: http://preservationresearch.com/2012/03/south-grands-mid-century-modern-bank/

Building permit issued January 28, 1960, and construction permit dates to May 26, 1961.
City building permit EE8578, 5/26/1961. George Winkler & Frank L. Thompson, architects; Hoel-Steffen CC, contractor.

40. (cont.) Description of environment and outbuilding. Expand box as necessary or add continuation pages.

41. (cont.) Description of primary resource. Expand box as necessary, or add continuation pages.

Full height curtainwall façades are the most prominent feature of this single-story rectangular plan structure. A prominent roof overhang, supported by square tube columns, creates a loggia wrapping the corners. A secondary entry pavilion, clad in stone, projects beyond the loggia towards a single-loaded parking area as a solid sculptural block contrasted against the lightness of the glass and columns.

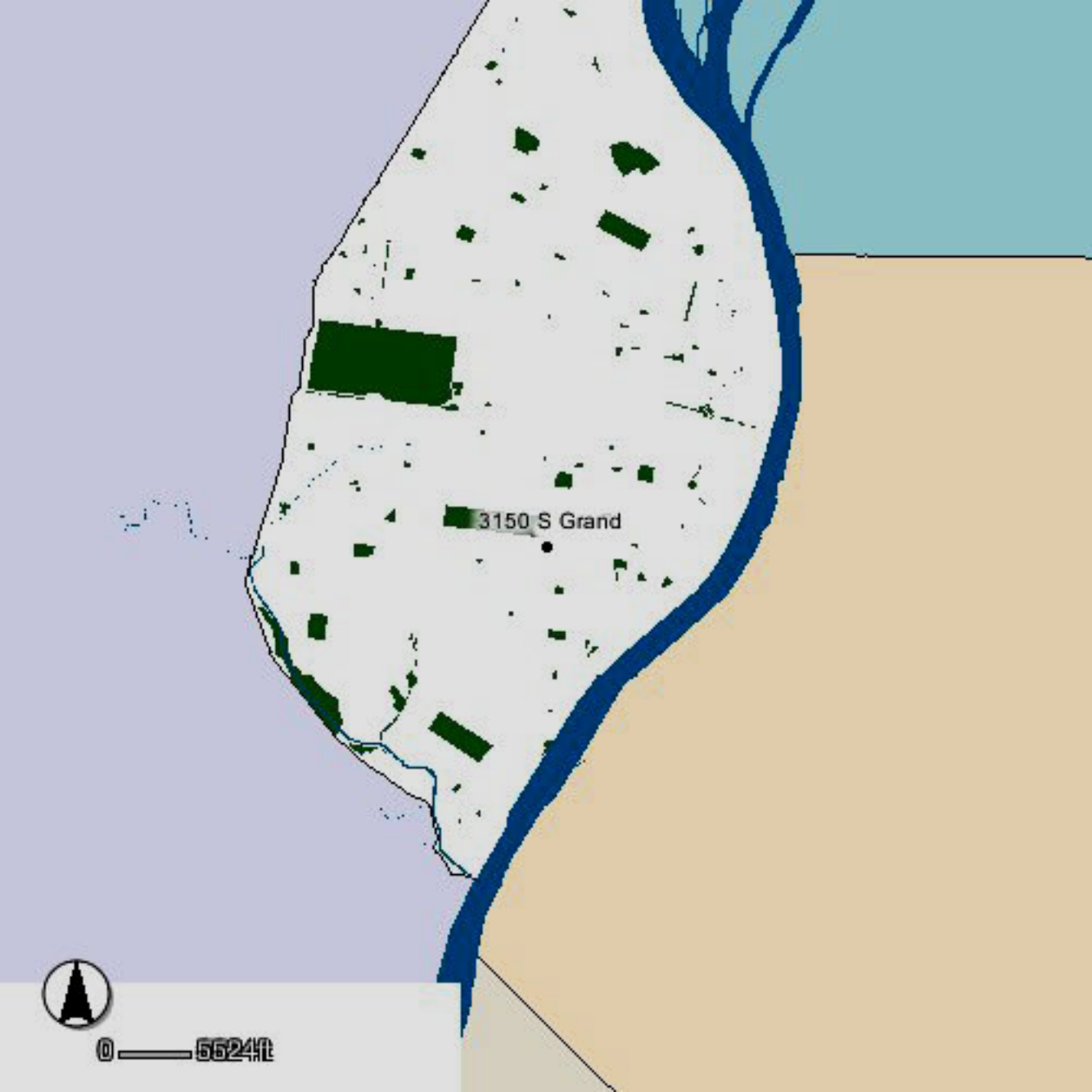
3150 S Grand
0
5624ft

HARTFORD ST
S GRAND BLVD
3150-6 S Grand
JUNIATA ST
0
37ft

DESCO
AVAILABLE
314-994-4444
DESCO
AVAILABLE
314-994-4444

MISSOURI DEPARTMENT OF NATURAL RESOURCES
STATE HISTORIC PRESERVATION OFFICE, P.O. Box 176, Jefferson City, MO 65102

ARCHITECTURAL/HISTORIC INVENTORY FORM

1. Survey no.	2. Survey name:
SLC-AS-047	Thematic Survey of Midcentury Modern Movement Nonresidential Architecture in St. Louis

3. County:	4. Address:
St. Louis [Independent City]	**3626 S GRAND BLVD**
Alternate address if applicable	

5. City/State:	6. UTM:		or: LAT		7. Township/Range/Section:
St. Louis [Independent City], M			LONG:		T: R: S: N/A

8. Historic Name (if known):	9. Present/other name (if known):

10. Ownership:	11a. Historic Use (if known):	11b. Current Use:

HISTORICAL DATA

12. Construction date:	1964	15. Architect:	18. Previously surveyed? ☐ Cite survey name in box 22 cont. (page 3)
Major addition/alteration date:			
13. Significant date/period:			
		16. Builder/contractor:	19. On National Register? Cite nomination name in box 22 cont. (page 3)
14. Area(s) of significance:			
		17. Original or significant owner:	20. National Register eligible?
			Historic District Potential? ☐
21. History and significance on continuation page. ☐		22. Sources of information on continuation page. ☐	Name of Potential District?

ARCHITECTURAL INFORMATIO

23. Category of Property:	30. Roof Material:	37. Windows:
		Type:
24. Vernacular or property type:	31. Chimney placement:	Panes
1-Story Commercial		38. Acreage (rural):
25. Architectural style:	32. Structural system:	Visible from public road? ☐
Modern Movements		39. Changes: (describe in box 41 cont.)
26. Plan Shape:		☐ Addition Date(s)
	33. Exterior wall cladding:	☐ Altered Date(s):
27. Number of Stories:		☐ Moved Date(s):
	34. Foundation Material:	☐ Other Date(s)
		Endangered by:
28. No. of bays (1st floor)	35. Basement type:	40. No. outbuildings (describe in box 40 cont.):
29. Roof Type:	36. Front Porch Type:	41. Further description of building features and associated resources on continuation page. ☐

OTHER

42: Current Owner/address:	43. Inventory form prepared by (name):	44. Survey date:
3630 S GRAND LLC C/O ANDRADE HOLDINGS LLC		45. Date of revisions:
P O BOX 23484	Additional Information/revisions by:	
ST LOUIS MO 63156		Survey Category: ☐ RLS ☐ ILS ☐ Significant Properties Lis

FOR SHPO USE:

Date entered in inventory:	Level of survey: ☐ reconnaissance ☐ intensive	Additional research? ☐ yes ☐ no
National Register Status: ☐ listed ☐ in listed district	Other:	
Name:		
☐ pending listing ☐ not eligible ☐ eligible(district) ☐ eligible (individually) ☐ not determined		

ARCHITECTURAL/HISTORIC INVENTORY FORM

3626 S GRAND BLVD

LOCATION MAP (include north arrow):	SITE MAP/PLAN (include north arrow):

Insert photograph of primary structure on property:

Photo 1:	Photo 2:
Description:	Description:
Date: CD No.: Image No.	Date: CD No.: Image No.

Photographer:	
Main Photo:	Images2012\CompleteSurveyPhotos\GrandS3626

3626 S GRAND BLVD

21.(cont.) History:and significance. Expand box as necessary or add continuation pages.

22. (cont.) Sources of information. Expand box as necessary or add continuation pages.

40. (cont.) Description of environment and outbuilding. Expand box as necessary or add continuation pages.

41. (cont.) Description of primary resource. Expand box as necessary, or add continuation pages.

1-story 3-bay red brick storefront; altered with overscaled EIFS cornice.

WING STOP

MISSOURI DEPARTMENT OF NATURAL RESOURCES
STATE HISTORIC PRESERVATION OFFICE, P.O. Box 176, Jefferson City, MO 65102

ARCHITECTURAL/HISTORIC INVENTORY FORM

1. Survey no.	2. Survey name:
SLC-AS-047	Thematic Survey of Modern Movement Architecture in St. Louis

3. County:	4. Address:
St. Louis [Independent City]	**3636 S GRAND BLVD**
Alternate address if applicable	

5. City/State:	6. UTM:		or: LAT		7. Township/Range/Section:
St. Louis [Independent City], M			LONG:		T: R: S: N/A

8. Historic Name (if known):	9. Present/other name (if known):

10. Ownership:	11a. Historic Use (if known):	11b. Current Use:

HISTORICAL DATA

12. Construction date:	1947	15. Architect:	18. Previously surveyed? ☐ Cite survey name in box 22 cont. (page 3)
Major addition/alteration date:			
13. Significant date/period:			
		16. Builder/contractor:	19. On National Register? Cite nomination name in box 22 cont. (page 3)
14. Area(s) of significance:			
		17. Original or significant owner:	20. National Register eligible?
			Historic District Potential? ☐
21. History and significance on continuation page. ☐		22. Sources of information on continuation page. ☐	Name of Potential District?

ARCHITECTURAL INFORMATIO

23. Category of Property:	30. Roof Material:	37. Windows:
		Type:
24. Vernacular or property type:	31. Chimney placement:	Panes
1-Story Commercial		38. Acreage (rural):
25. Architectural style:	32. Structural system:	Visible from public road? ☐
Modern Movements		39. Changes: (describe in box 41 cont.)
26. Plan Shape:		☐ Addition Date(s)
	33. Exterior wall cladding:	☐ Altered Date(s):
27. Number of Stories:		☐ Moved Date(s):
	34. Foundation Material:	☐ Other Date(s)
		Endangered by:
28. No. of bays (1st floor)	35. Basement type:	40. No. outbuildings (describe in box 40 cont.):
29. Roof Type:	36. Front Porch Type:	41. Further description of building features and associated resources on continuation page. ☐

OTHER

42: Current Owner/address:	43. Inventory form prepared by (name):	44. Survey date:
MENKE, DAVID H & STEPHEN A		
		45. Date of revisions:
6322 N LAKESHORE DRIVE	Additional Information/revisions by:	
HOUSE SPRINGS MO 63051		Survey Category: ☐ RLS ☐ ILS ☐ Significant Properties Lis

FOR SHPO USE:

Date entered in inventory:	Level of survey: ☐ reconnaissance ☐ intensive	Additional research? ☐ yes ☐ no
National Register Status: ☐ listed ☐ in listed district	Other:	
Name:		
☐ pending listing ☐ not eligible		
☐ eligible(district) ☐ eligible (individually)		
☐ not determined		

ARCHITECTURAL/HISTORIC INVENTORY FORM

3636 S GRAND BLVD

LOCATION MAP (include north arrow):	SITE MAP/PLAN (include north arrow):

Insert photograph of primary structure on property:

Photo 1:	Photo 2:
Description:	Description:
Date: CD No.: Image No.	Date: CD No.: Image No.

Photographer:	
Main Photo:	Images2012\CompleteSurveyPhotos\GrandS3636.JPG

3636 S GRAND BLVD

21.(cont.) History:and significance. Expand box as necessary or add continuation pages.

22. (cont.) Sources of information. Expand box as necessary or add continuation pages.

40. (cont.) Description of environment and outbuilding. Expand box as necessary or add continuation pages.

41. (cont.) Description of primary resource. Expand box as necessary, or add continuation pages.

1-story yellow brick store with flat roof; extended wing walls. Interior-lit awning installed front elevation. Storefront windows replaced; otherwise intact.

AMILY DOLLAR
ATM

MISSOURI DEPARTMENT OF NATURAL RESOURCES
STATE HISTORIC PRESERVATION OFFICE, P.O. Box 176, Jefferson City, MO 65102

ARCHITECTURAL/HISTORIC INVENTORY FORM

1. Survey no.	2. Survey name:
SLC-AS-047	Thematic Survey of Midcentury Modern Movement Nonresidential Architecture in St. Louis

3. County:	4. Address:
St. Louis [Independent City]	**3659 S GRAND BLVD**
Alternate address if applicable	

5. City/State:	6. UTM:		or: LAT		7. Township/Range/Section:
St. Louis [Independent City], M			LONG:		T: R: S: N/A

8. Historic Name (if known):	9. Present/other name (if known):

10. Ownership:	11a. Historic Use (if known):	11b. Current Use:

HISTORICAL DATA

12. Construction date:	1969	15. Architect:	18. Previously surveyed? ☐ Cite survey name in box 22 cont. (page 3)
Major addition/alteration date:			
13. Significant date/period:			
		16. Builder/contractor:	19. On National Register? Cite nomination name in box 22 cont. (page 3)
14. Area(s) of significance:			
		17. Original or significant owner:	20. National Register eligible?
			Historic District Potential? ☐
21. History and significance on continuation page. ☐		22. Sources of information on continuation page. ☐	Name of Potential District?

ARCHITECTURAL INFORMATIO

23. Category of Property:	30. Roof Material:	37. Windows:
		Type:
24. Vernacular or property type:	31. Chimney placement:	Panes
1-Story Commercial		38. Acreage (rural):
25. Architectural style:	32. Structural system:	Visible from public road? ☐
Modern Movements		39. Changes: (describe in box 41 cont.)
26. Plan Shape:		☐ Addition Date(s)
	33. Exterior wall cladding:	☐ Altered Date(s):
27. Number of Stories:		☐ Moved Date(s):
	34. Foundation Material:	☐ Other Date(s)
		Endangered by:
28. No. of bays (1st floor)	35. Basement type:	40. No. outbuildings (describe in box 40 cont.):
29. Roof Type:	36. Front Porch Type:	41. Further description of building features and associated resources on continuation page. ☐

OTHER

42: Current Owner/address:	43. Inventory form prepared by (name):	44. Survey date:
O'DAY, DONALD G		
		45. Date of revisions:
129 CENTRAUR DR	Additional Information/revisions by:	
CHESTERFIELD MO 63005		Survey Category: ☐ RLS ☐ ILS ☐ Significant Properties Lis

FOR SHPO USE:

Date entered in inventory:	Level of survey: ☐ reconnaissance ☐ intensive	Additional research? ☐ yes ☐ no
National Register Status: ☐ listed ☐ in listed district	Other:	
Name:		
☐ pending listing ☐ not eligible		
☐ eligible(district) ☐ eligible (individually)		
☐ not determined		

ARCHITECTURAL/HISTORIC INVENTORY FORM

3659 S GRAND BLVD

LOCATION MAP (include north arrow):	SITE MAP/PLAN (include north arrow):

Insert photograph of primary structure on property:

Photo 1:	Photo 2:
Description:	Description:
Date: CD No.: Image No.	Date: CD No.: Image No.

Photographer:	
Main Photo:	Images2012\CompleteSurveyPhotos\GrandS3659.JPG

3659 S GRAND BLVD

21.(cont.) History:and significance. Expand box as necessary or add continuation pages.

22. (cont.) Sources of information. Expand box as necessary or add continuation pages.

40. (cont.) Description of environment and outbuilding. Expand box as necessary or add continuation pages.

41. (cont.) Description of primary resource. Expand box as necessary, or add continuation pages.

1-story storefront, projecting wing wall; altered with false mansard

CENTER LANE ONLY
Phone
THE
BUTTERY
RESTAURANT
OPEN
3659

MISSOURI DEPARTMENT OF NATURAL RESOURCES
STATE HISTORIC PRESERVATION OFFICE, P.O. Box 176, Jefferson City, MO 65102

ARCHITECTURAL/HISTORIC INVENTORY FORM

1. Survey no.	2. Survey name:
SLC-AS-047	Thematic Survey of Midcentury Modern Movement Nonresidential Architecture in St. Louis

3. County:	4. Address:
St. Louis [Independent City]	**3754 S GRAND BLVD**
Alternate address if applicable	

5. City/State:	6. UTM:		or: LAT		7. Township/Range/Section:
St. Louis [Independent City], M			LONG:		T: R: S: N/A

8. Historic Name (if known):	9. Present/other name (if known):

10. Ownership:	11a. Historic Use (if known):	11b. Current Use:

HISTORICAL DATA

12. Construction date:	1963	15. Architect:	18. Previously surveyed? ☐ Cite survey name in box 22 cont. (page 3)
Major addition/alteration date:			
13. Significant date/period:			
		16. Builder/contractor:	19. On National Register? Cite nomination name in box 22 cont. (page 3)
14. Area(s) of significance:			
		17. Original or significant owner:	20. National Register eligible?
			Historic District Potential? ☐
21. History and significance on continuation page. ☐		22. Sources of information on continuation page. ☐	Name of Potential District?

ARCHITECTURAL INFORMATIO

23. Category of Property:	30. Roof Material:	37. Windows:
		Type:
24. Vernacular or property type:	31. Chimney placement:	Panes
Bank		38. Acreage (rural):
25. Architectural style:	32. Structural system:	Visible from public road? ☐
Modern Movements		39. Changes: (describe in box 41 cont.)
26. Plan Shape:		☐ Addition Date(s)
	33. Exterior wall cladding:	☐ Altered Date(s):
27. Number of Stories:		☐ Moved Date(s):
	34. Foundation Material:	☐ Other Date(s)
		Endangered by:
28. No. of bays (1st floor)	35. Basement type:	40. No. outbuildings (describe in box 40 cont.):
29. Roof Type:	36. Front Porch Type:	41. Further description of building features and associated resources on continuation page. ☐

OTHER

42: Current Owner/address:			43. Inventory form prepared by (name):	44. Survey date:
PULASKI SAVINGS & LOAN ASSN				45. Date of revisions:
PO BOX 14054			Additional Information/revisions by:	
ST LOUIS	MO	63178		Survey Category: ☐ RLS ☐ ILS ☐ Significant Properties Lis

FOR SHPO USE:

Date entered in inventory:		Level of survey: ☐ reconnaissance ☐ intensive	Additional research? ☐ yes ☐ no
National Register Status: ☐ listed ☐ in listed district		Other:	
Name:			
☐ pending listing ☐ not eligible			
☐ eligible(district) ☐ eligible (individually)			
☐ not determined			

ARCHITECTURAL/HISTORIC INVENTORY FORM

3754 S GRAND BLVD

LOCATION MAP (include north arrow):	SITE MAP/PLAN (include north arrow):

Insert photograph of primary structure on property:

Photo 1:	Photo 2:
Description:	Description:
Date: CD No.: Image No.	Date: CD No.: Image No.

Photographer:	
Main Photo:	Images2012\CompleteSurveyPhotos\GrandS3754.JPG

3754 S GRAND BLVD

21.(cont.) History:and significance. Expand box as necessary or add continuation pages.

22. (cont.) Sources of information. Expand box as necessary or add continuation pages.

40. (cont.) Description of environment and outbuilding. Expand box as necessary or add continuation pages.

41. (cont.) Description of primary resource. Expand box as necessary, or add continuation pages.

covered in eifs

Pulaski Bank
3760
WELCOME

MISSOURI DEPARTMENT OF NATURAL RESOURCES
STATE HISTORIC PRESERVATION OFFICE, P.O. Box 176, Jefferson City, MO 65102

ARCHITECTURAL/HISTORIC INVENTORY FORM

1. Survey no.	2. Survey name:
SLC-AS-047	Thematic Survey of Modern Movement Architecture in St. Louis

3. County:	4. Address:
St. Louis [Independent City]	**3801-7 S GRAND BLVD**
Alternate address if applicable	

5. City/State:	6. UTM:		or: LAT		7. Township/Range/Section:
St. Louis [Independent City], M			LONG:		T: R: S: N/A

8. Historic Name (if known):	9. Present/other name (if known):

10. Ownership:	11a. Historic Use (if known):	11b. Current Use:

HISTORICAL DATA

12. Construction date:	1949	15. Architect:	18. Previously surveyed? ☐ Cite survey name in box 22 cont. (page 3)
Major addition/alteration date:			
13. Significant date/period:			
		16. Builder/contractor:	19. On National Register? Cite nomination name in box 22 cont. (page 3)
14. Area(s) of significance:			
		17. Original or significant owner:	20. National Register eligible?
			Historic District Potential? ☐
21. History and significance on continuation page. ☐		22. Sources of information on continuation page. ☐	Name of Potential District?

ARCHITECTURAL INFORMATIO

23. Category of Property:	30. Roof Material:	37. Windows:
		Type:
24. Vernacular or property type:	31. Chimney placement:	Panes
1-Story Commercial		38. Acreage (rural):
25. Architectural style:	32. Structural system:	Visible from public road? ☐
Modern Movements		39. Changes: (describe in box 41 cont.)
26. Plan Shape:		☐ Addition Date(s)
	33. Exterior wall cladding:	☐ Altered Date(s):
27. Number of Stories:		☐ Moved Date(s):
	34. Foundation Material:	☐ Other Date(s)
		Endangered by:
28. No. of bays (1st floor)	35. Basement type:	40. No. outbuildings (describe in box 40 cont.):
29. Roof Type:	36. Front Porch Type:	41. Further description of building features and associated resources on continuation page. ☐

OTHER

42: Current Owner/address:	43. Inventory form prepared by (name):	44. Survey date:
KHAN, MUHAMMAD I & FAREHA I		
		45. Date of revisions:
309 REMINGTON WAY DR	Additional Information/revisions by:	
BALLWIN MO 63021		Survey Category:
FOR SHPO USE:		☐ RLS ☐ ILS ☐ Significant Properties Lis

Date entered in inventory:		Level of survey: ☐ reconnaissance ☐ intensive	Additional research? ☐ yes ☐ no
National Register Status: ☐ listed ☐ in listed district		Other:	
Name:			
☐ pending listing ☐ not eligible			
☐ eligible(district) ☐ eligible (individually)			
☐ not determined			

ARCHITECTURAL/HISTORIC INVENTORY FORM

3801-7 S GRAND BLVD

LOCATION MAP (include north arrow):	SITE MAP/PLAN (include north arrow):

Insert photograph of primary structure on property:

Photo 1:	Photo 2:
Description:	Description:
Date: CD No.: Image No.	Date: CD No.: Image No.

Photographer:	
Main Photo:	Images2012\CompleteSurveyPhotos\GrandS3801.JPG

3801-7 S GRAND BLVD

21.(cont.) History:and significance. Expand box as necessary or add continuation pages.

22. (cont.) Sources of information. Expand box as necessary or add continuation pages.

40. (cont.) Description of environment and outbuilding. Expand box as necessary or add continuation pages.

41. (cont.) Description of primary resource. Expand box as necessary, or add continuation pages.

Former florist, green house addition to west. Dock addition to south. Simple rebrick corner storefont.

Chippewa St
Grand Bl
CRICKET BOOST PAGE PLUS CHEAP CIGARETTES
BEAUTY SUPPLY PURSES T-MOBILE
boost mobile
CLEAR
pageplus
Ring Connect
BOOST

MISSOURI DEPARTMENT OF NATURAL RESOURCES
STATE HISTORIC PRESERVATION OFFICE, P.O. Box 176, Jefferson City, MO 65102

ARCHITECTURAL/HISTORIC INVENTORY FORM

1. Survey no.	2. Survey name:
SLC-AS-047	Thematic Survey of Modern Movement Architecture in St. Louis

3. County:	4. Address:
St. Louis [Independent City]	**3819 S GRAND BLVD**
Alternate address if applicable	

5. City/State:	6. UTM:		or: LAT		7. Township/Range/Section:
St. Louis [Independent City], M			LONG:		T: R: S: N/A

8. Historic Name (if known):	9. Present/other name (if known):

10. Ownership:	11a. Historic Use (if known):	11b. Current Use:

HISTORICAL DATA

12. Construction date:	1928	15. Architect:	18. Previously surveyed? ☐ Cite survey name in box 22 cont. (page 3)
Major addition/alteration date:			
13. Significant date/period:			
		16. Builder/contractor:	19. On National Register? Cite nomination name in box 22 cont. (page 3)
14. Area(s) of significance:			
		17. Original or significant owner:	20. National Register eligible?
			Historic District Potential? ☐
21. History and significance on continuation page. ☐		22. Sources of information on continuation page. ☐	Name of Potential District?

ARCHITECTURAL INFORMATIO

23. Category of Property:	30. Roof Material:	37. Windows:
		Type:
24. Vernacular or property type:	31. Chimney placement:	Panes
Over 1-Story Commercial		38. Acreage (rural):
25. Architectural style:	32. Structural system:	Visible from public road? ☐
Modern Movements		39. Changes: (describe in box 41 cont.)
26. Plan Shape:		☐ Addition Date(s)
	33. Exterior wall cladding:	☐ Altered Date(s):
27. Number of Stories:		☐ Moved Date(s):
	34. Foundation Material:	☐ Other Date(s)
		Endangered by:
28. No. of bays (1st floor)	35. Basement type:	40. No. outbuildings (describe in box 40 cont.):
29. Roof Type:	36. Front Porch Type:	41. Further description of building features and associated resources on continuation page. ☐

OTHER

42: Current Owner/address:	43. Inventory form prepared by (name):	44. Survey date:
EASTERN MISSOURI ALTERNATIVE SENTENCING SERVICES INC		45. Date of revisions:
3819 S GRAND BLVD	Additional Information/revisions by:	
ST LOUIS MO 63111		Survey Category: ☐ RLS ☐ ILS ☐ Significant Properties Lis

FOR SHPO USE:

Date entered in inventory:	Level of survey: ☐ reconnaissance ☐ intensive	Additional research? ☐ yes ☐ no
National Register Status: ☐ listed ☐ in listed district	Other:	
Name:		
☐ pending listing ☐ not eligible		
☐ eligible(district) ☐ eligible (individually)		
☐ not determined		

ARCHITECTURAL/HISTORIC INVENTORY FORM

3819 S GRAND BLVD

LOCATION MAP (include north arrow):	SITE MAP/PLAN (include north arrow):

Insert photograph of primary structure on property:

Photo 1:	Photo 2:
Description:	Description:
Date: CD No.: Image No.	Date: CD No.: Image No.

Photographer:	
Main Photo:	Images2012\CompleteSurveyPhotos\GrandS3819.JPG

3819 S GRAND BLVD

21.(cont.) History:and significance. Expand box as necessary or add continuation pages.

22. (cont.) Sources of information. Expand box as necessary or add continuation pages.

40. (cont.) Description of environment and outbuilding. Expand box as necessary or add continuation pages.

41. (cont.) Description of primary resource. Expand box as necessary, or add continuation pages.

Front addition to former residential strucure.

MISSOURI DEPARTMENT OF NATURAL RESOURCES
STATE HISTORIC PRESERVATION OFFICE, P.O. Box 176, Jefferson City, MO 65102

ARCHITECTURAL/HISTORIC INVENTORY FORM

1. Survey no.	2. Survey name:
SLC-AS-047	Thematic Survey of Modern Movement Architecture in St. Louis

3. County:	4. Address:
St. Louis [Independent City]	**3855 S GRAND BLVD**
Alternate address if applicable	

5. City/State:	6. UTM:		or: LAT		7. Township/Range/Section:
St. Louis [Independent City], M			LONG:		T: R: S: N/A

8. Historic Name (if known):	9. Present/other name (if known):

10. Ownership:	11a. Historic Use (if known):	11b. Current Use:

HISTORICAL DATA

12. Construction date:	1946	15. Architect:	18. Previously surveyed? ☐ Cite survey name in box 22 cont. (page 3)
Major addition/alteration date:			
13. Significant date/period:			
		16. Builder/contractor:	19. On National Register? Cite nomination name in box 22 cont. (page 3)
14. Area(s) of significance:			
		17. Original or significant owner:	20. National Register eligible?
			Historic District Potential? ☐
21. History and significance on continuation page. ☐		22. Sources of information on continuation page. ☐	Name of Potential District?

ARCHITECTURAL INFORMATIO

23. Category of Property:	30. Roof Material:	37. Windows:
		Type:
24. Vernacular or property type:	31. Chimney placement:	Panes
1-Story Commercial		38. Acreage (rural):
25. Architectural style:	32. Structural system:	Visible from public road? ☐
Modern Movements		39. Changes: (describe in box 41 cont.)
26. Plan Shape:		☐ Addition Date(s)
	33. Exterior wall cladding:	☐ Altered Date(s):
27. Number of Stories:		☐ Moved Date(s):
	34. Foundation Material:	☐ Other Date(s)
		Endangered by:
28. No. of bays (1st floor)	35. Basement type:	40. No. outbuildings (describe in box 40 cont.):
29. Roof Type:	36. Front Porch Type:	41. Further description of building features and associated resources on continuation page. ☐

OTHER

42: Current Owner/address:	43. Inventory form prepared by (name):	44. Survey date:
T & J HOLDINGS LLC & REF LLC		
		45. Date of revisions:
5012 DAGGETT	Additional Information/revisions by:	
ST LOUIS MO 63110		Survey Category: ☐ RLS ☐ ILS ☐ Significant Properties Lis

FOR SHPO USE:

Date entered in inventory:	Level of survey: ☐ reconnaissance ☐ intensive	Additional research? ☐ yes ☐ no
National Register Status: ☐ listed ☐ in listed district	Other:	
Name:		
☐ pending listing ☐ not eligible		
☐ eligible(district) ☐ eligible (individually)		
☐ not determined		

ARCHITECTURAL/HISTORIC INVENTORY FORM

3855 S GRAND BLVD

LOCATION MAP (include north arrow):	SITE MAP/PLAN (include north arrow):

Insert photograph of primary structure on property:

Photo 1:	Photo 2:
Description:	Description:
Date: CD No.: Image No.	Date: CD No.: Image No.

Photographer:	
Main Photo:	Images2012\CompleteSurveyPhotos\GrandS3855.JPG

3855 S GRAND BLVD

21.(cont.) History:and significance. Expand box as necessary or add continuation pages.

22. (cont.) Sources of information. Expand box as necessary or add continuation pages.

40. (cont.) Description of environment and outbuilding. Expand box as necessary or add continuation pages.

41. (cont.) Description of primary resource. Expand box as necessary, or add continuation pages.

Windows covered over with corrugated sheet metal. One garage bay/brick. No elaboration

3857
3857

MISSOURI DEPARTMENT OF NATURAL RESOURCES
STATE HISTORIC PRESERVATION OFFICE, P.O. Box 176, Jefferson City, MO 65102

ARCHITECTURAL/HISTORIC INVENTORY FORM

1. Survey no.	2. Survey name:
SLC-AS-047	Thematic Survey of Midcentury Modern Movement Nonresidential Architecture in St. Louis

3. County:	4. Address:
St. Louis [Independent City]	**3900-20 S GRAND BLVD**
Alternate address if applicable	

5. City/State:	6. UTM:		or: LAT		7. Township/Range/Section:
St. Louis [Independent City], M			LONG:		T: R: S: N/A

8. Historic Name (if known):	9. Present/other name (if known):

10. Ownership:	11a. Historic Use (if known):	11b. Current Use:

HISTORICAL DATA

12. Construction date:	1955	15. Architect:	18. Previously surveyed? ☐ Cite survey name in box 22 cont. (page 3)
Major addition/alteration date:			
13. Significant date/period:			
		16. Builder/contractor:	19. On National Register? Cite nomination name in box 22 cont. (page 3)
14. Area(s) of significance:			
		17. Original or significant owner:	20. National Register eligible?
			Historic District Potential? ☐
21. History and significance on continuation page. ☐		22. Sources of information on continuation page. ☐	Name of Potential District?

ARCHITECTURAL INFORMATIO

23. Category of Property:	30. Roof Material:	37. Windows: Type:
24. Vernacular or property type: 1-Story Commercial	31. Chimney placement:	Panes
25. Architectural style: Modern Movements	32. Structural system:	38. Acreage (rural): Visible from public road? ☐
26. Plan Shape:		39. Changes: (describe in box 41 cont.) ☐ Addition Date(s)
	33. Exterior wall cladding:	☐ Altered Date(s):
27. Number of Stories:		☐ Moved Date(s):
	34. Foundation Material:	☐ Other Date(s)
		Endangered by:
28. No. of bays (1st floor)	35. Basement type:	40. No. outbuildings (describe in box 40 cont.):
29. Roof Type:	36. Front Porch Type:	41. Further description of building features and associated resources on continuation page. ☐

OTHER

42: Current Owner/address:	43. Inventory form prepared by (name):	44. Survey date:
ALEXIAN BROTHERS COMMUNITY		45. Date of revisions:
3900 S GRAND	Additional Information/revisions by:	
ST LOUIS MO 63118		Survey Category: ☐ RLS ☐ ILS ☐ Significant Properties Lis

FOR SHPO USE:

Date entered in inventory:	Level of survey: ☐ reconnaissance ☐ intensive	Additional research? ☐ yes ☐ no
National Register Status: ☐ listed ☐ in listed district	Other:	
Name:		
☐ pending listing ☐ not eligible		
☐ eligible(district) ☐ eligible (individually)		
☐ not determined		

ARCHITECTURAL/HISTORIC INVENTORY FORM

3900-20 S GRAND BLVD

LOCATION MAP (include north arrow):	SITE MAP/PLAN (include north arrow):

Insert photograph of primary structure on property:

Photo 1:	Photo 2:
Description:	Description:
Date: CD No.: Image No.	Date: CD No.: Image No.

Photographer:	
Main Photo:	Images2012\CompleteSurveyPhotos\GrandS3900.JPG

3900-20 S GRAND BLVD

21.(cont.) History:and significance. Expand box as necessary or add continuation pages.

22. (cont.) Sources of information. Expand box as necessary or add continuation pages.

40. (cont.) Description of environment and outbuilding. Expand box as necessary or add continuation pages.

41. (cont.) Description of primary resource. Expand box as necessary, or add continuation pages.

former grocery store. Complete remodel

PACE

MISSOURI DEPARTMENT OF NATURAL RESOURCES
STATE HISTORIC PRESERVATION OFFICE, P.O. Box 176, Jefferson City, MO 65102

ARCHITECTURAL/HISTORIC INVENTORY FORM

1. Survey no.	2. Survey name:
SLC-AS-047	Thematic Survey of Midcentury Modern Movement Nonresidential Architecture in St. Louis

3. County:	4. Address:
St. Louis [Independent City]	**3905-15 S GRAND BLVD**
Alternate address if applicable	

5. City/State:	6. UTM:		or: LAT		7. Township/Range/Section:
St. Louis [Independent City], M			LONG:		T: R: S: N/A

8. Historic Name (if known):	9. Present/other name (if known):

10. Ownership:	11a. Historic Use (if known):	11b. Current Use:

HISTORICAL DATA

12. Construction date:	1946	15. Architect:	18. Previously surveyed? ☐ Cite survey name in box 22 cont. (page 3)
Major addition/alteration date:			
13. Significant date/period:			
		16. Builder/contractor:	19. On National Register? Cite nomination name in box 22 cont. (page 3)
14. Area(s) of significance:			
		17. Original or significant owner:	20. National Register eligible?
			Historic District Potential? ☐
21. History and significance on continuation page. ☐		22. Sources of information on continuation page. ☐	Name of Potential District?

ARCHITECTURAL INFORMATIO

23. Category of Property:	30. Roof Material:	37. Windows:
		Type:
24. Vernacular or property type:	31. Chimney placement:	Panes
1-Story Commercial		38. Acreage (rural):
25. Architectural style:	32. Structural system:	Visible from public road? ☐
Modern Movements		39. Changes: (describe in box 41 cont.)
26. Plan Shape:		☐ Addition Date(s)
	33. Exterior wall cladding:	☐ Altered Date(s):
27. Number of Stories:		☐ Moved Date(s):
	34. Foundation Material:	☐ Other Date(s)
		Endangered by:
28. No. of bays (1st floor)	35. Basement type:	40. No. outbuildings (describe in box 40 cont.):
29. Roof Type:	36. Front Porch Type:	41. Further description of building features and associated resources on continuation page. ☐

OTHER

42: Current Owner/address:	43. Inventory form prepared by (name):	44. Survey date:
ANDY HONG		
		45. Date of revisions:
4392 VENTURA PL	Additional Information/revisions by:	
ST LOUIS MO 63128		Survey Category:
FOR SHPO USE:		☐ RLS ☐ ILS ☐ Significant Properties Lis

Date entered in inventory:	Level of survey: ☐ reconnaissance ☐ intensive	Additional research? ☐ yes ☐ no
National Register Status: ☐ listed ☐ in listed district	Other:	
Name:		
☐ pending listing ☐ not eligible		
☐ eligible(district) ☐ eligible (individually)		
☐ not determined		

ARCHITECTURAL/HISTORIC INVENTORY FORM

3905-15 S GRAND BLVD

LOCATION MAP (include north arrow):	SITE MAP/PLAN (include north arrow):

Insert photograph of primary structure on property:

Photo 1:	Photo 2:
Description:	Description:
Date: CD No.: Image No.	Date: CD No.: Image No.

Photographer:	
Main Photo:	Images2012\CompleteSurveyPhotos\GrandS3905.JPG

3905-15 S GRAND BLVD

21.(cont.) History:and significance. Expand box as necessary or add continuation pages.

22. (cont.) Sources of information. Expand box as necessary or add continuation pages.

40. (cont.) Description of environment and outbuilding. Expand box as necessary or add continuation pages.

41. (cont.) Description of primary resource. Expand box as necessary, or add continuation pages.

non-descript.

MISSOURI DEPARTMENT OF NATURAL RESOURCES
STATE HISTORIC PRESERVATION OFFICE, P.O. Box 176, Jefferson City, MO 65102

ARCHITECTURAL/HISTORIC INVENTORY FORM

1. Survey no.	2. Survey name:
SLC-AS-047	Thematic Survey of Midcentury Modern Movement Nonresidential Architecture in St. Louis

3. County:	4. Address:
St. Louis [Independent City]	**3940 S GRAND BLVD**
Alternate address if applicable	

5. City/State:	6. UTM:		or: LAT		7. Township/Range/Section:
St. Louis [Independent City], M			LONG:		T: R: S: N/A

8. Historic Name (if known):	9. Present/other name (if known):

10. Ownership:	11a. Historic Use (if known):	11b. Current Use:

HISTORICAL DATA

12. Construction date:	1971	15. Architect:	18. Previously surveyed? ☐ Cite survey name in box 22 cont. (page 3)
Major addition/alteration date:			
13. Significant date/period:			
		16. Builder/contractor:	19. On National Register? Cite nomination name in box 22 cont. (page 3)
14. Area(s) of significance:			
		17. Original or significant owner:	20. National Register eligible?
			Historic District Potential? ☐
21. History and significance on continuation page. ☐		22. Sources of information on continuation page. ☐	Name of Potential District?

ARCHITECTURAL INFORMATIO

23. Category of Property:	30. Roof Material:	37. Windows:
		Type:
24. Vernacular or property type:	31. Chimney placement:	Panes
Gas Station		38. Acreage (rural):
25. Architectural style:	32. Structural system:	Visible from public road? ☐
Modern Movements		39. Changes: (describe in box 41 cont.)
26. Plan Shape:		☐ Addition Date(s)
	33. Exterior wall cladding:	☐ Altered Date(s):
27. Number of Stories:		☐ Moved Date(s):
	34. Foundation Material:	☐ Other Date(s)
		Endangered by:
28. No. of bays (1st floor)	35. Basement type:	40. No. outbuildings (describe in box 40 cont.):
29. Roof Type:	36. Front Porch Type:	41. Further description of building features and associated resources on continuation page. ☐

OTHER

42: Current Owner/address:	43. Inventory form prepared by (name):	44. Survey date:
CONVENIENCE HOLDINGS INC		
		45. Date of revisions:
P O BOX 1707	Additional Information/revisions by:	
JEFFERSON CIT MO 651021707		Survey Category: ☐ RLS ☐ ILS ☐ Significant Properties Lis

FOR SHPO USE:

Date entered in inventory:	Level of survey: ☐ reconnaissance ☐ intensive	Additional research? ☐ yes ☐ no
National Register Status: ☐ listed ☐ in listed district	Other:	
Name:		
☐ pending listing ☐ not eligible		
☐ eligible(district) ☐ eligible (individually)		
☐ not determined		

ARCHITECTURAL/HISTORIC INVENTORY FORM

3940 S GRAND BLVD

LOCATION MAP (include north arrow):	SITE MAP/PLAN (include north arrow):

Insert photograph of primary structure on property:

Photo 1:	Photo 2:
Description:	Description:
Date: CD No.: Image No.	Date: CD No.: Image No.

Photographer:	
Main Photo:	Images2012\CompleteSurveyPhotos\GrandS3940.JPG

3940 S GRAND BLVD

21.(cont.) History:and significance. Expand box as necessary or add continuation pages.

22. (cont.) Sources of information. Expand box as necessary or add continuation pages.

40. (cont.) Description of environment and outbuilding. Expand box as necessary or add continuation pages.

41. (cont.) Description of primary resource. Expand box as necessary, or add continuation pages.

hipped roof.

ATM
conoco

MISSOURI DEPARTMENT OF NATURAL RESOURCES
STATE HISTORIC PRESERVATION OFFICE, P.O. Box 176, Jefferson City, MO 65102

ARCHITECTURAL/HISTORIC INVENTORY FORM

1. Survey no.	2. Survey name:
SLC-AS-047	Thematic Survey of Midcentury Modern Movement Nonresidential Architecture in St. Louis

3. County:	4. Address:
St. Louis [Independent City]	**4034-6 S GRAND BLVD**
Alternate address if applicable	

5. City/State:	6. UTM:		or: LAT		7. Township/Range/Section:
St. Louis [Independent City], M			LONG:		T: R: S: N/A

8. Historic Name (if known):	9. Present/other name (if known):

10. Ownership:	11a. Historic Use (if known):	11b. Current Use:

HISTORICAL DATA

12. Construction date:	1969	15. Architect:	18. Previously surveyed? ☐ Cite survey name in box 22 cont. (page 3)
Major addition/alteration date:			
13. Significant date/period:			
		16. Builder/contractor:	19. On National Register? Cite nomination name in box 22 cont. (page 3)
14. Area(s) of significance:			
		17. Original or significant owner:	20. National Register eligible?
			Historic District Potential? ☐
21. History and significance on continuation page. ☐		22. Sources of information on continuation page. ☐	Name of Potential District?

ARCHITECTURAL INFORMATIO

23. Category of Property:	30. Roof Material:	37. Windows:
		Type:
24. Vernacular or property type:	31. Chimney placement:	Panes
1-Story Commercial		38. Acreage (rural):
25. Architectural style:	32. Structural system:	Visible from public road? ☐
Modern Movements		39. Changes: (describe in box 41 cont.)
26. Plan Shape:		☐ Addition Date(s)
	33. Exterior wall cladding:	☐ Altered Date(s):
27. Number of Stories:		☐ Moved Date(s):
	34. Foundation Material:	☐ Other Date(s)
		Endangered by:
28. No. of bays (1st floor)	35. Basement type:	40. No. outbuildings (describe in box 40 cont.):
29. Roof Type:	36. Front Porch Type:	41. Further description of building features and associated resources on continuation page. ☐

OTHER

42: Current Owner/address:	43. Inventory form prepared by (name):	44. Survey date:
SOUFI, GHODAR		
		45. Date of revisions:
520 KITCHELL ST	Additional Information/revisions by:	
ST CLAIR MO 63077		Survey Category:
FOR SHPO USE:		☐ RLS ☐ ILS ☐ Significant Properties Lis

Date entered in inventory:		Level of survey: ☐ reconnaissance ☐ intensive	Additional research? ☐ yes ☐ no
National Register Status: ☐ listed ☐ in listed district		Other:	
Name:			
☐ pending listing ☐ not eligible			
☐ eligible(district) ☐ eligible (individually)			
☐ not determined			

ARCHITECTURAL/HISTORIC INVENTORY FORM

4034-6 S GRAND BLVD

LOCATION MAP (include north arrow):	SITE MAP/PLAN (include north arrow):

Insert photograph of primary structure on property:

Photo 1:	Photo 2:
Description:	Description:
Date: CD No.: Image No.	Date: CD No.: Image No.

Photographer:	
Main Photo:	Images2012\CompleteSurveyPhotos\GrandS4034.JPG

4034-6 S GRAND BLVD

21.(cont.) History:and significance. Expand box as necessary or add continuation pages.

22. (cont.) Sources of information. Expand box as necessary or add continuation pages.

40. (cont.) Description of environment and outbuilding. Expand box as necessary or add continuation pages.

41. (cont.) Description of primary resource. Expand box as necessary, or add continuation pages.

Star Auto Services. Garage bays covered in EIFS. Concrete block construction.

STAR AUTO SERVICES, LLC.
ENGINE-TRANSMISSION-CLUTCH
TUNE-UP-TIRES-WATER PUMP
2-4 WHEEL ALIGNMENT
MUFFLER-CATALYTIC CONVERTER
WINDOW TINTING
314-351-3377

MISSOURI DEPARTMENT OF NATURAL RESOURCES
STATE HISTORIC PRESERVATION OFFICE, P.O. Box 176, Jefferson City, MO 65102

ARCHITECTURAL/HISTORIC INVENTORY FORM

1. Survey no.	2. Survey name:
SLC-AS-047	Thematic Survey of Midcentury Modern Movement Nonresidential Architecture in St. Louis

3. County:	4. Address:
St. Louis [Independent City]	**4040 S GRAND BLVD**
Alternate address if applicable	

5. City/State:	6. UTM:		or: LAT		7. Township/Range/Section:
St. Louis [Independent City], M			LONG:		T: R: S: N/A

8. Historic Name (if known):	9. Present/other name (if known):

10. Ownership:	11a. Historic Use (if known):	11b. Current Use:

HISTORICAL DATA

12. Construction date:	1953	15. Architect:	18. Previously surveyed? ☐ Cite survey name in box 22 cont. (page 3)
Major addition/alteration date:			
13. Significant date/period:			
		16. Builder/contractor:	19. On National Register? Cite nomination name in box 22 cont. (page 3)
14. Area(s) of significance:			
		17. Original or significant owner:	20. National Register eligible?
			Historic District Potential? ☐
21. History and significance on continuation page. ☐		22. Sources of information on continuation page. ☐	Name of Potential District?

ARCHITECTURAL INFORMATIO

23. Category of Property:	30. Roof Material:	37. Windows:
		Type:
24. Vernacular or property type:	31. Chimney placement:	Panes
1-Story Commercial		38. Acreage (rural):
25. Architectural style:	32. Structural system:	Visible from public road? ☐
Modern Movements		39. Changes: (describe in box 41 cont.)
26. Plan Shape:		☐ Addition Date(s)
	33. Exterior wall cladding:	☐ Altered Date(s):
27. Number of Stories:		☐ Moved Date(s):
	34. Foundation Material:	☐ Other Date(s)
		Endangered by:
28. No. of bays (1st floor)	35. Basement type:	40. No. outbuildings (describe in box 40 cont.):
29. Roof Type:	36. Front Porch Type:	41. Further description of building features and associated resources on continuation page. ☐

OTHER

42: Current Owner/address:	43. Inventory form prepared by (name):	44. Survey date:
SCHMITZ, BRANDT C & HELEN MORGAN SCHMITZ		45. Date of revisions:
147 OZARK DR	Additional Information/revisions by:	
CRYSTAL CITY MO 63019		Survey Category: ☐ RLS ☐ ILS ☐ Significant Properties Lis

FOR SHPO USE:

Date entered in inventory:	Level of survey: ☐ reconnaissance ☐ intensive	Additional research? ☐ yes ☐ no
National Register Status: ☐ listed ☐ in listed district	Other:	
Name:		
☐ pending listing ☐ not eligible		
☐ eligible(district) ☐ eligible (individually)		
☐ not determined		

ARCHITECTURAL/HISTORIC INVENTORY FORM

4040 S GRAND BLVD

LOCATION MAP (include north arrow):	SITE MAP/PLAN (include north arrow):

Insert photograph of primary structure on property:

Photo 1:	Photo 2:
Description:	Description:
Date: CD No.: Image No.	Date: CD No.: Image No.

Photographer:	
Main Photo:	Images2012\CompleteSurveyPhotos\GrandS4040.jpg

4040 S GRAND BLVD

21.(cont.) History:and significance. Expand box as necessary or add continuation pages.

22. (cont.) Sources of information. Expand box as necessary or add continuation pages.

40. (cont.) Description of environment and outbuilding. Expand box as necessary or add continuation pages.

41. (cont.) Description of primary resource. Expand box as necessary, or add continuation pages.

Saneco Dry Cleaners. Brick front façade, concrete block construction.

saneco
CLEANERS
SHIRTS
DRAPERIES
ODOR FREE
DRY
CLEANING
JEANS
HARD
STARCH

MISSOURI DEPARTMENT OF NATURAL RESOURCES
STATE HISTORIC PRESERVATION OFFICE, P.O. Box 176, Jefferson City, MO 65102

ARCHITECTURAL/HISTORIC INVENTORY FORM

1. Survey no.	2. Survey name:
SLC-AS-047	Thematic Survey of Midcentury Modern Movement Nonresidential Architecture in St. Louis

3. County:	4. Address:
St. Louis [Independent City]	**4107-33 S GRAND BLVD**
Alternate address if applicable	

5. City/State:	6. UTM:		or: LAT		7. Township/Range/Section:
St. Louis [Independent City], M			LONG:		T: R: S: N/A

8. Historic Name (if known):	9. Present/other name (if known):

10. Ownership:	11a. Historic Use (if known):	11b. Current Use:

HISTORICAL DATA

12. Construction date:	1965	15. Architect:	18. Previously surveyed? ☐ Cite survey name in box 22 cont. (page 3)
Major addition/alteration date:			
13. Significant date/period:			
		16. Builder/contractor:	19. On National Register? Cite nomination name in box 22 cont. (page 3)
14. Area(s) of significance:			
		17. Original or significant owner:	20. National Register eligible?
			Historic District Potential? ☐
21. History and significance on continuation page. ☐		22. Sources of information on continuation page. ☐	Name of Potential District?

ARCHITECTURAL INFORMATIO

23. Category of Property:	30. Roof Material:	37. Windows:
		Type:
24. Vernacular or property type:	31. Chimney placement:	Panes
Bank		38. Acreage (rural):
25. Architectural style:	32. Structural system:	Visible from public road? ☐
Modern Movements		39. Changes: (describe in box 41 cont.)
26. Plan Shape:		☐ Addition Date(s)
	33. Exterior wall cladding:	☐ Altered Date(s):
27. Number of Stories:		☐ Moved Date(s):
	34. Foundation Material:	☐ Other Date(s)
		Endangered by:
28. No. of bays (1st floor)	35. Basement type:	40. No. outbuildings (describe in box 40 cont.):
29. Roof Type:	36. Front Porch Type:	41. Further description of building features and associated resources on continuation page. ☐

OTHER

42: Current Owner/address:	43. Inventory form prepared by (name):	44. Survey date:
EQUALITY SVGS & LN ASSOCIATION C/O NATIONAL CITY BANK		45. Date of revisions:
1 NATIONAL CTY PKWY KA141K	Additional Information/revisions by:	
KALAMAZOO MI 49009		Survey Category: ☐ RLS ☐ ILS ☐ Significant Properties Lis

FOR SHPO USE:

Date entered in inventory:	Level of survey: ☐ reconnaissance ☐ intensive	Additional research? ☐ yes ☐ no
National Register Status: ☐ listed ☐ in listed district	Other:	
Name:		
☐ pending listing ☐ not eligible ☐ eligible(district) ☐ eligible (individually) ☐ not determined		

ARCHITECTURAL/HISTORIC INVENTORY FORM

4107-33 S GRAND BLVD

LOCATION MAP (include north arrow):	SITE MAP/PLAN (include north arrow):

Insert photograph of primary structure on property:

Photo 1:	Photo 2:
Description:	Description:
Date: CD No.: Image No.	Date: CD No.: Image No.

Photographer:	
Main Photo:	Images2012\CompleteSurveyPhotos\GrandS4107.JPG

4107-33 S GRAND BLVD

21.(cont.) History:and significance. Expand box as necessary or add continuation pages.

22. (cont.) Sources of information. Expand box as necessary or add continuation pages.

40. (cont.) Description of environment and outbuilding. Expand box as necessary or add continuation pages.

41. (cont.) Description of primary resource. Expand box as necessary, or add continuation pages.

PNC Bank; drive-in end pier reveas stacked brick and rear brick wall visible from alley; rest is covered in EIFS

PNC BANK

MISSOURI DEPARTMENT OF NATURAL RESOURCES
STATE HISTORIC PRESERVATION OFFICE, P.O. Box 176, Jefferson City, MO 65102

ARCHITECTURAL/HISTORIC INVENTORY FORM

1. Survey no.	2. Survey name:
SLC-AS-047	Thematic Survey of Midcentury Modern Movement Nonresidential Architecture in St. Louis

3. County:	4. Address:
St. Louis [Independent City]	**4205 S GRAND BLVD**
Alternate address if applicable	

5. City/State:	6. UTM:		or: LAT		7. Township/Range/Section:
St. Louis [Independent City], M			LONG:		T: R: S: N/A

8. Historic Name (if known):	9. Present/other name (if known):

10. Ownership:	11a. Historic Use (if known):	11b. Current Use:

HISTORICAL DATA

12. Construction date:	1966	15. Architect:	18. Previously surveyed? ☐ Cite survey name in box 22 cont. (page 3)
Major addition/alteration date:			
13. Significant date/period:			
		16. Builder/contractor:	19. On National Register? Cite nomination name in box 22 cont. (page 3)
14. Area(s) of significance:			
		17. Original or significant owner:	20. National Register eligible?
			Historic District Potential? ☐
21. History and significance on continuation page. ☐		22. Sources of information on continuation page. ☐	Name of Potential District?

ARCHITECTURAL INFORMATIO

23. Category of Property:	30. Roof Material:	37. Windows:	
		Type:	
24. Vernacular or property type:	31. Chimney placement:	Panes	
Gas Station		38. Acreage (rural):	
25. Architectural style:	32. Structural system:	Visible from public road? ☐	
Modern Movements		39. Changes: (describe in box 41 cont.)	
26. Plan Shape:		☐ Addition	Date(s)
	33. Exterior wall cladding:	☐ Altered	Date(s):
27. Number of Stories:		☐ Moved	Date(s):
	34. Foundation Material:	☐ Other	Date(s)
		Endangered by:	
28. No. of bays (1st floor)	35. Basement type:	40. No. outbuildings (describe in box 40 cont.):	
29. Roof Type:	36. Front Porch Type:	41. Further description of building features and associated resources on continuation page. ☐	

OTHER

42: Current Owner/address:	43. Inventory form prepared by (name):	44. Survey date:
SINCLAIR OIL CORP		
		45. Date of revisions:
PO BOX 30825	Additional Information/revisions by:	
SALT LAKE UT 84102		Survey Category:
FOR SHPO USE:		☐ RLS ☐ ILS ☐ Significant Properties Lis

Date entered in inventory:	Level of survey: ☐ reconnaissance ☐ intensive	Additional research? ☐ yes ☐ no
National Register Status: ☐ listed ☐ in listed district	Other:	
Name:		
☐ pending listing ☐ not eligible		
☐ eligible(district) ☐ eligible (individually)		
☐ not determined		

ARCHITECTURAL/HISTORIC INVENTORY FORM

4205 S GRAND BLVD

LOCATION MAP (include north arrow):	SITE MAP/PLAN (include north arrow):

Insert photograph of primary structure on property:

Photo 1:	Photo 2:
Description:	Description:
Date: CD No.: Image No.	Date: CD No.: Image No.

Photographer:	
Main Photo:	Images2012\CompleteSurveyPhotos\GrandS4205.JPG

4205 S GRAND BLVD

21.(cont.) History:and significance. Expand box as necessary or add continuation pages.

22. (cont.) Sources of information. Expand box as necessary or add continuation pages.

40. (cont.) Description of environment and outbuilding. Expand box as necessary or add continuation pages.

41. (cont.) Description of primary resource. Expand box as necessary, or add continuation pages.

double-gabled ranch house insppired gas station

CONGRESSMAN
LACY
CLAY

MISSOURI DEPARTMENT OF NATURAL RESOURCES
STATE HISTORIC PRESERVATION OFFICE, P.O. Box 176, Jefferson City, MO 65102

ARCHITECTURAL/HISTORIC INVENTORY FORM

1. Survey no.	2. Survey name:
SLC-AS-047	Thematic Survey of Midcentury Modern Movement Nonresidential Architecture in St. Louis

3. County:	4. Address:
St. Louis [Independent City]	**4401 S GRAND BLVD**
Alternate address if applicable	

5. City/State:	6. UTM:		or: LAT		7. Township/Range/Section:
St. Louis [Independent City], M			LONG:		T: R: S: N/A

8. Historic Name (if known):	9. Present/other name (if known):

10. Ownership:	11a. Historic Use (if known):	11b. Current Use:

HISTORICAL DATA

12. Construction date:	1955	15. Architect:	18. Previously surveyed? ☐ Cite survey name in box 22 cont. (page 3)
Major addition/alteration date:			
13. Significant date/period:			
		16. Builder/contractor:	19. On National Register? Cite nomination name in box 22 cont. (page 3)
14. Area(s) of significance:			
		17. Original or significant owner:	20. National Register eligible?
			Historic District Potential? ☐
21. History and significance on continuation page. ☐		22. Sources of information on continuation page. ☐	Name of Potential District?

ARCHITECTURAL INFORMATIO

23. Category of Property:	30. Roof Material:	37. Windows:
		Type:
24. Vernacular or property type:	31. Chimney placement:	Panes
Office Building		38. Acreage (rural):
25. Architectural style:	32. Structural system:	Visible from public road? ☐
Modern Movements		39. Changes: (describe in box 41 cont.)
26. Plan Shape:		☐ Addition Date(s)
	33. Exterior wall cladding:	☐ Altered Date(s):
27. Number of Stories:		☐ Moved Date(s):
	34. Foundation Material:	☐ Other Date(s)
		Endangered by:
28. No. of bays (1st floor)	35. Basement type:	40. No. outbuildings (describe in box 40 cont.):
29. Roof Type:	36. Front Porch Type:	41. Further description of building features and associated resources on continuation page. ☐

OTHER

42: Current Owner/address:	43. Inventory form prepared by (name):	44. Survey date:
THIEMANN, CATHERINE A		
		45. Date of revisions:
14 JOYCE CT	Additional Information/revisions by:	
FENTON MO 63026		Survey Category:
FOR SHPO USE:		☐ RLS ☐ ILS ☐ Significant Properties Lis

Date entered in inventory:	Level of survey: ☐ reconnaissance ☐ intensive	Additional research? ☐ yes ☐ no
National Register Status: ☐ listed ☐ in listed district	Other:	
Name:		
☐ pending listing ☐ not eligible		
☐ eligible(district) ☐ eligible (individually)		
☐ not determined		

ARCHITECTURAL/HISTORIC INVENTORY FORM

4401 S GRAND BLVD

LOCATION MAP (include north arrow):	SITE MAP/PLAN (include north arrow):

Insert photograph of primary structure on property:

Photo 1:	Photo 2:
Description:	Description:
Date: CD No.: Image No.	Date: CD No.: Image No.

Photographer:	
Main Photo:	Images2012\CompleteSurveyPhotos\GrandS4401.JPG

4401 S GRAND BLVD

21.(cont.) History:and significance. Expand box as necessary or add continuation pages.

22. (cont.) Sources of information. Expand box as necessary or add continuation pages.

40. (cont.) Description of environment and outbuilding. Expand box as necessary or add continuation pages.

41. (cont.) Description of primary resource. Expand box as necessary, or add continuation pages.

two shades of brick

TSTAR REALTORS
WE BUY HOUSES
314-352-5588

MISSOURI DEPARTMENT OF NATURAL RESOURCES
STATE HISTORIC PRESERVATION OFFICE, P.O. Box 176, Jefferson City, MO 65102

ARCHITECTURAL/HISTORIC INVENTORY FORM

1. Survey no.	2. Survey name:
SLC-AS-047	Thematic Survey of Midcentury Modern Movement Nonresidential Architecture in St. Louis

3. County:	4. Address:
St. Louis [Independent City]	**4660-72 S GRAND BLVD**
Alternate address if applicable	

5. City/State:	6. UTM:		or: LAT		7. Township/Range/Section:
St. Louis [Independent City], M			LONG:		T: R: S: N/A

8. Historic Name (if known):	9. Present/other name (if known):

10. Ownership:	11a. Historic Use (if known):	11b. Current Use:

HISTORICAL DATA

12. Construction date:	1947	15. Architect:	18. Previously surveyed? ☐ Cite survey name in box 22 cont. (page 3)
Major addition/alteration date:			
13. Significant date/period:			
		16. Builder/contractor:	19. On National Register? Cite nomination name in box 22 cont. (page 3)
14. Area(s) of significance:			
		17. Original or significant owner:	20. National Register eligible?
			Historic District Potential? ☐
21. History and significance on continuation page. ☐		22. Sources of information on continuation page. ☐	Name of Potential District?

ARCHITECTURAL INFORMATIO

23. Category of Property:	30. Roof Material:	37. Windows:
		Type:
24. Vernacular or property type:	31. Chimney placement:	Panes
Office in Front of Other Use		38. Acreage (rural):
25. Architectural style:	32. Structural system:	Visible from public road? ☐
Modern Movements		39. Changes: (describe in box 41 cont.)
26. Plan Shape:		☐ Addition Date(s)
	33. Exterior wall cladding:	☐ Altered Date(s):
27. Number of Stories:		☐ Moved Date(s):
	34. Foundation Material:	☐ Other Date(s)
		Endangered by:
28. No. of bays (1st floor)	35. Basement type:	40. No. outbuildings (describe in box 40 cont.):
29. Roof Type:	36. Front Porch Type:	41. Further description of building features and associated resources on continuation page. ☐

OTHER

42: Current Owner/address:	43. Inventory form prepared by (name):	44. Survey date:
LY, RICHARD HOA & MARGARET		
		45. Date of revisions:
9553 GENERAL LEE DR	Additional Information/revisions by:	
ST LOUIS MO 63126		Survey Category:
FOR SHPO USE:		☐ RLS ☐ ILS ☐ Significant Properties Lis

Date entered in inventory:	Level of survey: ☐ reconnaissance ☐ intensive	Additional research? ☐ yes ☐ no
National Register Status: ☐ listed ☐ in listed district	Other:	
Name:		
☐ pending listing ☐ not eligible		
☐ eligible(district) ☐ eligible (individually)		
☐ not determined		

ARCHITECTURAL/HISTORIC INVENTORY FORM

4660-72 S GRAND BLVD

LOCATION MAP (include north arrow):	SITE MAP/PLAN (include north arrow):

Insert photograph of primary structure on property:

Photo 1:	Photo 2:
Description:	Description:
Date: CD No.: Image No.	Date: CD No.: Image No.

Photographer:	
Main Photo:	Images2012\CompleteSurveyPhotos\GrandS4660.JPG

4660-72 S GRAND BLVD

21.(cont.) History:and significance. Expand box as necessary or add continuation pages.

22. (cont.) Sources of information. Expand box as necessary or add continuation pages.

40. (cont.) Description of environment and outbuilding. Expand box as necessary or add continuation pages.

41. (cont.) Description of primary resource. Expand box as necessary, or add continuation pages.

overhang roof - stylish comercial and rear utilitarian warehouse/ind.

MISSOURI DEPARTMENT OF NATURAL RESOURCES
STATE HISTORIC PRESERVATION OFFICE, P.O. Box 176, Jefferson City, MO 65102

ARCHITECTURAL/HISTORIC INVENTORY FORM

1. Survey no.	2. Survey name:
SLC-AS-047	Thematic Survey of Midcentury Modern Movement Nonresidential Architecture in St. Louis

3. County:	4. Address:
St. Louis [Independent City]	**4675 S GRAND BLVD**
Alternate address if applicable	

5. City/State:	6. UTM:		or: LAT		7. Township/Range/Section:
St. Louis [Independent City], M			LONG:		T: R: S: N/A

8. Historic Name (if known):	9. Present/other name (if known):

10. Ownership:	11a. Historic Use (if known):	11b. Current Use:

HISTORICAL DATA

12. Construction date:	1958	15. Architect:	18. Previously surveyed? ☐ Cite survey name in box 22 cont. (page 3)
Major addition/alteration date:			
13. Significant date/period:			
		16. Builder/contractor:	19. On National Register? Cite nomination name in box 22 cont. (page 3)
14. Area(s) of significance:			
		17. Original or significant owner:	20. National Register eligible?
			Historic District Potential? ☐
21. History and significance on continuation page. ☐		22. Sources of information on continuation page. ☐	Name of Potential District?

ARCHITECTURAL INFORMATIO

23. Category of Property:	30. Roof Material:	37. Windows:
		Type:
24. Vernacular or property type:	31. Chimney placement:	Panes
Office Building		38. Acreage (rural):
25. Architectural style:	32. Structural system:	Visible from public road? ☐
Modern Movements		39. Changes: (describe in box 41 cont.)
26. Plan Shape:		☐ Addition Date(s)
	33. Exterior wall cladding:	☐ Altered Date(s):
27. Number of Stories:		☐ Moved Date(s):
	34. Foundation Material:	☐ Other Date(s)
		Endangered by:
28. No. of bays (1st floor)	35. Basement type:	40. No. outbuildings (describe in box 40 cont.):
29. Roof Type:	36. Front Porch Type:	41. Further description of building features and associated resources on continuation page. ☐

OTHER

42: Current Owner/address:	43. Inventory form prepared by (name):	44. Survey date:
TANG, TONY & CHANTRI TRINH		
		45. Date of revisions:
4675 S GRAND	Additional Information/revisions by:	
ST LOUIS MO 63111		Survey Category:
FOR SHPO USE:		☐ RLS ☐ ILS ☐ Significant Properties Lis

Date entered in inventory:	Level of survey: ☐ reconnaissance ☐ intensive	Additional research? ☐ yes ☐ no
National Register Status: ☐ listed ☐ in listed district	Other:	
Name:		
☐ pending listing ☐ not eligible		
☐ eligible(district) ☐ eligible (individually)		
☐ not determined		

ARCHITECTURAL/HISTORIC INVENTORY FORM

4675 S GRAND BLVD

LOCATION MAP (include north arrow):	SITE MAP/PLAN (include north arrow):

Insert photograph of primary structure on property:

Photo 1:	Photo 2:
Description:	Description:
Date: CD No.: Image No.	Date: CD No.: Image No.

Photographer:	
Main Photo:	Images2012\CompleteSurveyPhotos\GrandS4675.JPG

4675 S GRAND BLVD

21.(cont.) History:and significance. Expand box as necessary or add continuation pages.

22. (cont.) Sources of information. Expand box as necessary or add continuation pages.

40. (cont.) Description of environment and outbuilding. Expand box as necessary or add continuation pages.

41. (cont.) Description of primary resource. Expand box as necessary, or add continuation pages.

brick

GeroMed
4675
DO NOT
ENTER
GRAND
MARCELINE

MISSOURI DEPARTMENT OF NATURAL RESOURCES
STATE HISTORIC PRESERVATION OFFICE, P.O. Box 176, Jefferson City, MO 65102

ARCHITECTURAL/HISTORIC INVENTORY FORM

1. Survey no.	2. Survey name:
SLC-AS-047	Thematic Survey of Modern Movement Architecture in St. Louis

3. County:	4. Address:
St. Louis [Independent City]	**4701 S GRAND AV**
Alternate address if applicable	

5. City/State:	6. UTM:		or: LAT		7. Township/Range/Section:
			LONG:		T: R: S: N/A

8. Historic Name (if known):	9. Present/other name (if known):

10. Ownership:	11a. Historic Use (if known):	11b. Current Use:

HISTORICAL DATA

12. Construction date:	15. Architect:	18. Previously surveyed? ☐ Cite survey name in box 22 cont. (page 3)
Major addition/alteration date:		
13. Significant date/period:		
	16. Builder/contractor:	19. On National Register? Cite nomination name in box 22 cont. (page 3)
14. Area(s) of significance:		
	17. Original or significant owner:	20. National Register eligible?
		Historic District Potential? ☐
21. History and significance on continuation page. ☐	22. Sources of information on continuation page. ☐	Name of Potential District?

ARCHITECTURAL INFORMATIO

23. Category of Property:	30. Roof Material:	37. Windows: Type:
24. Vernacular or property type: School	31. Chimney placement:	Panes
25. Architectural style: Modern Movements	32. Structural system:	38. Acreage (rural): Visible from public road? ☐
26. Plan Shape:		39. Changes: (describe in box 41 cont.)
	33. Exterior wall cladding:	☐ Addition Date(s)
27. Number of Stories:		☐ Altered Date(s):
	34. Foundation Material:	☐ Moved Date(s):
		☐ Other Date(s)
		Endangered by:
28. No. of bays (1st floor)	35. Basement type:	40. No. outbuildings (describe in box 40 cont.): 0
29. Roof Type:	36. Front Porch Type:	41. Further description of building features and associated resources on continuation page. ☐

OTHER

42: Current Owner/address: CATH H SCH ASSN OF ARCH OF ST L UNF	43. Inventory form prepared by (name):	44. Survey date:
		45. Date of revisions:
	Additional Information/revisions by:	
		Survey Category: ☐ RLS ☐ ILS ☐ Significant Properties Lis

FOR SHPO USE:

Date entered in inventory:	Level of survey: ☐ reconnaissance ☐ intensive	Additional research? ☐ yes ☐ no
National Register Status: ☐ listed ☐ in listed district	Other:	
Name:		
☐ pending listing ☐ not eligible		
☐ eligible(district) ☐ eligible (individually)		
☐ not determined		

ARCHITECTURAL/HISTORIC INVENTORY FORM

4701 S GRAND AV

LOCATION MAP (include north arrow):	SITE MAP/PLAN (include north arrow):

Insert photograph of primary structure on property:

Photo 1:	Photo 2:
Description:	Description:
Date: CD No.: Image No.	Date: CD No.: Image No.

Photographer:	
Main Photo:	Images2012\CompleteSurveyPhotos\GrandS4701.jpg

4701 S GRAND AV

21.(cont.) History:and significance. Expand box as necessary or add continuation pages.

22. (cont.) Sources of information. Expand box as necessary or add continuation pages.

40. (cont.) Description of environment and outbuilding. Expand box as necessary or add continuation pages.

41. (cont.) Description of primary resource. Expand box as necessary, or add continuation pages.

St. Mary's High School; exposed structure; windows appear to be at corners of classrooms; clean modern appearance

MISSOURI DEPARTMENT OF NATURAL RESOURCES
STATE HISTORIC PRESERVATION OFFICE, P.O. Box 176, Jefferson City, MO 65102

ARCHITECTURAL/HISTORIC INVENTORY FORM

1. Survey no.	2. Survey name:
SLC-AS-047	Thematic Survey of Modern Movement Architecture in St. Louis

3. County:	4. Address:
St. Louis [Independent City]	**4715 S GRAND AV**
Alternate address if applicable	4701 S Grand Avenue

5. City/State:	6. UTM:		or: LAT		7. Township/Range/Section:
			LONG:		T: R: S: N/A

8. Historic Name (if known):	9. Present/other name (if known):

10. Ownership:	11a. Historic Use (if known):	11b. Current Use:

HISTORICAL DATA

12. Construction date:	15. Architect:	18. Previously surveyed? ☐ Cite survey name in box 22 cont. (page 3)
Major addition/alteration date:		
13. Significant date/period:		
	16. Builder/contractor:	19. On National Register? Cite nomination name in box 22 cont. (page 3)
14. Area(s) of significance:		
	17. Original or significant owner:	20. National Register eligible?
		Historic District Potential? ☐
21. History and significance on continuation page. ☐	22. Sources of information on continuation page. ☐	Name of Potential District?

ARCHITECTURAL INFORMATIO

23. Category of Property:	30. Roof Material:	37. Windows: Type:
24. Vernacular or property type: School	31. Chimney placement:	Panes
25. Architectural style: Modern Movements	32. Structural system:	38. Acreage (rural): Visible from public road? ☐
26. Plan Shape:		39. Changes: (describe in box 41 cont.)
	33. Exterior wall cladding:	☐ Addition Date(s)
27. Number of Stories:		☐ Altered Date(s):
	34. Foundation Material:	☐ Moved Date(s):
		☐ Other Date(s)
		Endangered by:
28. No. of bays (1st floor)	35. Basement type:	40. No. outbuildings (describe in box 40 cont.): 0
29. Roof Type:	36. Front Porch Type:	41. Further description of building features and associated resources on continuation page. ☐

OTHER

42: Current Owner/address: CATHOLIC HIGH SCHOOL ASSN OF ARCHDIOCESE OF ST LOUIS MO	43. Inventory form prepared by (name):	44. Survey date:
		45. Date of revisions:
20 ARCHBISHOP MAY DR	Additional Information/revisions by:	
ST LOUIS MO 63119		Survey Category: ☐ RLS ☐ ILS ☐ Significant Properties Lis

FOR SHPO USE:

Date entered in inventory:	Level of survey: ☐ reconnaissance ☐ intensive	Additional research? ☐ yes ☐ no
National Register Status: ☐ listed ☐ in listed district	Other:	
Name:		
☐ pending listing ☐ not eligible		
☐ eligible(district) ☐ eligible (individually)		
☐ not determined		

ARCHITECTURAL/HISTORIC INVENTORY FORM

4715 S GRAND AV

LOCATION MAP (include north arrow):	SITE MAP/PLAN (include north arrow):

Insert photograph of primary structure on property:

Photo 1:	Photo 2:
Description:	Description:
Date: CD No.: Image No.	Date: CD No.: Image No.

Photographer:	
Main Photo:	Images2012\CompleteSurveyPhotos\GrandS4715.jpg

4715 S GRAND AV

21.(cont.) History:and significance. Expand box as necessary or add continuation pages.

22. (cont.) Sources of information. Expand box as necessary or add continuation pages.

40. (cont.) Description of environment and outbuilding. Expand box as necessary or add continuation pages.

41. (cont.) Description of primary resource. Expand box as necessary, or add continuation pages.

St. Mary's High School. In September 1964, a new brick and concrete structure, located north of the old school building site, was completed and opened with an enrollment of 883 students. The new structure, valued at $1,500,000.00, comprised of 19 classrooms, three science labs, language lab, library, cafeteria, administrative offices, third-floor living quarters for 30 Marianists and a dining room for the Marianists. In February 1967, a new wing costing $374,420.00 was completed, including a new guidance complex, teacher preparation room, biology lab, chemistry lab, typing room, seven conventional classrooms and four classrooms that could be converted into two large size rooms accommodating 110 students each. Addition of sports complex in 1988.

ST. MARY'S
HIGH SCHOOL
Frank J Bommarito Campus

MISSOURI DEPARTMENT OF NATURAL RESOURCES
STATE HISTORIC PRESERVATION OFFICE, P.O. Box 176, Jefferson City, MO 65102

ARCHITECTURAL/HISTORIC INVENTORY FORM

1. Survey no.	2. Survey name:
SLC-AS-047	Thematic Survey of Midcentury Modern Movement Nonresidential Architecture in St. Louis

3. County:	4. Address:
St. Louis [Independent City]	**5000-14 S GRAND BLVD**
Alternate address if applicable	

5. City/State:	6. UTM:		or: LAT		7. Township/Range/Section:
St. Louis [Independent City], M			LONG:		T: R: S: N/A

8. Historic Name (if known):	9. Present/other name (if known):

10. Ownership:	11a. Historic Use (if known):	11b. Current Use:

HISTORICAL DATA

12. Construction date:	1967	15. Architect:	18. Previously surveyed? ☐ Cite survey name in box 22 cont. (page 3)
Major addition/alteration date:			
13. Significant date/period:			
		16. Builder/contractor:	19. On National Register? Cite nomination name in box 22 cont. (page 3)
14. Area(s) of significance:			
		17. Original or significant owner:	20. National Register eligible?
			Historic District Potential? ☐
21. History and significance on continuation page. ☐		22. Sources of information on continuation page. ☐	Name of Potential District?

ARCHITECTURAL INFORMATIO

23. Category of Property:	30. Roof Material:	37. Windows:
		Type:
24. Vernacular or property type:	31. Chimney placement:	Panes
Gas Station		38. Acreage (rural):
25. Architectural style:	32. Structural system:	Visible from public road? ☐
Modern Movements		39. Changes: (describe in box 41 cont.)
26. Plan Shape:		☐ Addition Date(s)
	33. Exterior wall cladding:	☐ Altered Date(s):
27. Number of Stories:		☐ Moved Date(s):
	34. Foundation Material:	☐ Other Date(s)
		Endangered by:
28. No. of bays (1st floor)	35. Basement type:	40. No. outbuildings (describe in box 40 cont.):
29. Roof Type:	36. Front Porch Type:	41. Further description of building features and associated resources on continuation page. ☐

OTHER

42: Current Owner/address:	43. Inventory form prepared by (name):	44. Survey date:
KAISER, PATRICIA A		
		45. Date of revisions:
2982 FLAMEGLOW DR	Additional Information/revisions by:	
ST LOUIS MO 63129		Survey Category:
FOR SHPO USE:		☐ RLS ☐ ILS ☐ Significant Properties Lis

Date entered in inventory:		Level of survey: ☐ reconnaissance ☐ intensive	Additional research? ☐ yes ☐ no
National Register Status: ☐ listed ☐ in listed district		Other:	
Name:			
☐ pending listing ☐ not eligible			
☐ eligible(district) ☐ eligible (individually)			
☐ not determined			

ARCHITECTURAL/HISTORIC INVENTORY FORM

5000-14 S GRAND BLVD

LOCATION MAP (include north arrow):	SITE MAP/PLAN (include north arrow):

Insert photograph of primary structure on property:

Photo 1:	Photo 2:
Description:	Description:
Date: CD No.: Image No.	Date: CD No.: Image No.

Photographer:	
Main Photo:	Images2012\CompleteSurveyPhotos\GrandS5000.JPG

5000-14 S GRAND BLVD

21.(cont.) History:and significance. Expand box as necessary or add continuation pages.

22. (cont.) Sources of information. Expand box as necessary or add continuation pages.

40. (cont.) Description of environment and outbuilding. Expand box as necessary or add continuation pages.

41. (cont.) Description of primary resource. Expand box as necessary, or add continuation pages.

red brick - Phillips 66 now

PHILLIPS
66
CAR WASH
EXIT
OPEN

MISSOURI DEPARTMENT OF NATURAL RESOURCES
STATE HISTORIC PRESERVATION OFFICE, P.O. Box 176, Jefferson City, MO 65102

ARCHITECTURAL/HISTORIC INVENTORY FORM

1. Survey no.	2. Survey name:
SLC-AS-047	Thematic Survey of Midcentury Modern Movement Nonresidential Architecture in St. Louis

3. County:	4. Address:
St. Louis [Independent City]	**5223 S GRAND BLVD**
Alternate address if applicable	

5. City/State:	6. UTM:		or: LAT		7. Township/Range/Section:
St. Louis [Independent City], M			LONG:		T: R: S: N/A

8. Historic Name (if known):	9. Present/other name (if known):

10. Ownership:	11a. Historic Use (if known):	11b. Current Use:

HISTORICAL DATA

12. Construction date:	1951	15. Architect:	18. Previously surveyed? ☐ Cite survey name in box 22 cont. (page 3)
Major addition/alteration date:			
13. Significant date/period:			
		16. Builder/contractor:	19. On National Register? Cite nomination name in box 22 cont. (page 3)
14. Area(s) of significance:			
		17. Original or significant owner:	20. National Register eligible?
			Historic District Potential? ☐
21. History and significance on continuation page. ☐		22. Sources of information on continuation page. ☐	Name of Potential District?

ARCHITECTURAL INFORMATIO

23. Category of Property:	30. Roof Material:	37. Windows:
		Type:
24. Vernacular or property type:	31. Chimney placement:	Panes
		38. Acreage (rural):
25. Architectural style:	32. Structural system:	Visible from public road? ☐
Modern Movements		39. Changes: (describe in box 41 cont.)
26. Plan Shape:		☐ Addition Date(s)
	33. Exterior wall cladding:	☐ Altered Date(s):
27. Number of Stories:		☐ Moved Date(s):
	34. Foundation Material:	☐ Other Date(s)
		Endangered by:
28. No. of bays (1st floor)	35. Basement type:	40. No. outbuildings (describe in box 40 cont.):
29. Roof Type:	36. Front Porch Type:	41. Further description of building features and associated resources on continuation page. ☐

OTHER

42: Current Owner/address:	43. Inventory form prepared by (name):	44. Survey date:
BOSCHERT, GREGORY R & LORI W		
		45. Date of revisions:
5223 S GRAND BLVD	Additional Information/revisions by:	
ST LOUIS MO 63111		Survey Category:
FOR SHPO USE:		☐ RLS ☐ ILS ☐ Significant Properties Lis

Date entered in inventory:	Level of survey: ☐ reconnaissance ☐ intensive	Additional research? ☐ yes ☐ no
National Register Status: ☐ listed ☐ in listed district	Other:	
Name:		
☐ pending listing ☐ not eligible		
☐ eligible(district) ☐ eligible (individually)		
☐ not determined		

ARCHITECTURAL/HISTORIC INVENTORY FORM

5223 S GRAND BLVD

LOCATION MAP (include north arrow):	SITE MAP/PLAN (include north arrow):

Insert photograph of primary structure on property:

Photo 1:	Photo 2:
Description:	Description:
Date: CD No.: Image No.	Date: CD No.: Image No.

Photographer:	
Main Photo:	Images2012\CompleteSurveyPhotos\GrandS5223.JPG

5223 S GRAND BLVD

21.(cont.) History:and significance. Expand box as necessary or add continuation pages.

22. (cont.) Sources of information. Expand box as necessary or add continuation pages.

40. (cont.) Description of environment and outbuilding. Expand box as necessary or add continuation pages.

41. (cont.) Description of primary resource. Expand box as necessary, or add continuation pages.

house now used as office

5223
S. GRAND

MISSOURI DEPARTMENT OF NATURAL RESOURCES
STATE HISTORIC PRESERVATION OFFICE, P.O. Box 176, Jefferson City, MO 65102

ARCHITECTURAL/HISTORIC INVENTORY FORM

1. Survey no.	2. Survey name:
SLC-AS-047	Thematic Survey of Midcentury Modern Movement Nonresidential Architecture in St. Louis

3. County:	4. Address:
St. Louis [Independent City]	**5400 S GRAND BLVD**
Alternate address if applicable	

5. City/State:	6. UTM:		or: LAT		7. Township/Range/Section:
St. Louis [Independent City], M			LONG:		T: R: S: N/A

8. Historic Name (if known):	9. Present/other name (if known):

10. Ownership:	11a. Historic Use (if known):	11b. Current Use:

HISTORICAL DATA

12. Construction date:	1962	15. Architect:	18. Previously surveyed? ☐ Cite survey name in box 22 cont. (page 3)
Major addition/alteration date:			
13. Significant date/period:			
		16. Builder/contractor:	19. On National Register? Cite nomination name in box 22 cont. (page 3)
14. Area(s) of significance:			
		17. Original or significant owner:	20. National Register eligible?
			Historic District Potential? ☐
21. History and significance on continuation page. ☐		22. Sources of information on continuation page. ☐	Name of Potential District?

ARCHITECTURAL INFORMATIO

23. Category of Property:	30. Roof Material:	37. Windows:	
		Type:	
24. Vernacular or property type:	31. Chimney placement:	Panes	
Gas Station		38. Acreage (rural):	
25. Architectural style:	32. Structural system:	Visible from public road? ☐	
Modern Movements		39. Changes: (describe in box 41 cont.)	
26. Plan Shape:		☐ Addition	Date(s)
	33. Exterior wall cladding:	☐ Altered	Date(s):
27. Number of Stories:		☐ Moved	Date(s):
	34. Foundation Material:	☐ Other	Date(s)
		Endangered by:	
28. No. of bays (1st floor)	35. Basement type:	40. No. outbuildings (describe in box 40 cont.):	
29. Roof Type:	36. Front Porch Type:	41. Further description of building features and associated resources on continuation page. ☐	

OTHER

42: Current Owner/address:	43. Inventory form prepared by (name):	44. Survey date:
RIBAUDOS 66 SERVICE INC		
		45. Date of revisions:
5400 SO GRAND BLVD	Additional Information/revisions by:	
ST LOUIS MO 63111		Survey Category: ☐ RLS ☐ ILS ☐ Significant Properties Lis

FOR SHPO USE:

Date entered in inventory:	Level of survey: ☐ reconnaissance ☐ intensive	Additional research? ☐ yes ☐ no
National Register Status: ☐ listed ☐ in listed district	Other:	
Name:		
☐ pending listing ☐ not eligible		
☐ eligible(district) ☐ eligible (individually)		
☐ not determined		

ARCHITECTURAL/HISTORIC INVENTORY FORM

5400 S GRAND BLVD

LOCATION MAP (include north arrow):	SITE MAP/PLAN (include north arrow):

Insert photograph of primary structure on property:

Photo 1:	Photo 2:
Description:	Description:
Date: CD No.: Image No.	Date: CD No.: Image No.

Photographer:	
Main Photo:	Images2012\CompleteSurveyPhotos\GrandS5400.JPG

5400 S GRAND BLVD

21.(cont.) History:and significance. Expand box as necessary or add continuation pages.

22. (cont.) Sources of information. Expand box as necessary or add continuation pages.

40. (cont.) Description of environment and outbuilding. Expand box as necessary or add continuation pages.

41. (cont.) Description of primary resource. Expand box as necessary, or add continuation pages.

office has angled glass - now Ribardos Auto repair

RIBAUDO'S
SINCE 1972
AUTO REPAIR
AND TOWING
53-0202
U-HAUL
MAKES MOVING EASIER
TRUCKS & TRAILERS
FOR RENT U-HAUL
OFFICIAL
OFFICIAL

MISSOURI DEPARTMENT OF NATURAL RESOURCES
STATE HISTORIC PRESERVATION OFFICE, P.O. Box 176, Jefferson City, MO 65102

ARCHITECTURAL/HISTORIC INVENTORY FORM

1. Survey no.	2. Survey name:
SLC-AS-047	Thematic Survey of Midcentury Modern Movement Nonresidential Architecture in St. Louis

3. County:	4. Address:
St. Louis [Independent City]	**5505-21 S GRAND BLVD**
Alternate address if applicable	

5. City/State:	6. UTM:		or: LAT		7. Township/Range/Section:
St. Louis [Independent City], M			LONG:		T: R: S: N/A

8. Historic Name (if known):	9. Present/other name (if known):

10. Ownership:	11a. Historic Use (if known):	11b. Current Use:

HISTORICAL DATA

12. Construction date:	1973	15. Architect:	18. Previously surveyed? ☐ Cite survey name in box 22 cont. (page 3)
Major addition/alteration date:			
13. Significant date/period:			
		16. Builder/contractor:	19. On National Register? Cite nomination name in box 22 cont. (page 3)
14. Area(s) of significance:			
		17. Original or significant owner:	20. National Register eligible?
			Historic District Potential? ☐
21. History and significance on continuation page. ☐		22. Sources of information on continuation page. ☐	Name of Potential District?

ARCHITECTURAL INFORMATIO

23. Category of Property:	30. Roof Material:	37. Windows:	
		Type:	
24. Vernacular or property type:	31. Chimney placement:	Panes	
Bank		38. Acreage (rural):	
25. Architectural style:	32. Structural system:	Visible from public road? ☐	
Modern Movements		39. Changes: (describe in box 41 cont.)	
26. Plan Shape:		☐ Addition	Date(s)
	33. Exterior wall cladding:	☐ Altered	Date(s):
27. Number of Stories:		☐ Moved	Date(s):
	34. Foundation Material:	☐ Other	Date(s)
		Endangered by:	
28. No. of bays (1st floor)	35. Basement type:	40. No. outbuildings (describe in box 40 cont.):	
29. Roof Type:	36. Front Porch Type:	41. Further description of building features and associated resources on continuation page. ☐	

OTHER

42: Current Owner/address:	43. Inventory form prepared by (name):	44. Survey date:
SOUTHERN COMMERCIAL & SAVINGS		
		45. Date of revisions:
5515 S GRAND BLVD	Additional Information/revisions by:	
ST LOUIS MO 63111		Survey Category: ☐ RLS ☐ ILS ☐ Significant Properties Lis

FOR SHPO USE:

Date entered in inventory:	Level of survey: ☐ reconnaissance ☐ intensive	Additional research? ☐ yes ☐ no
National Register Status: ☐ listed ☐ in listed district	Other:	
Name:		
☐ pending listing ☐ not eligible		
☐ eligible(district) ☐ eligible (individually)		
☐ not determined		

ARCHITECTURAL/HISTORIC INVENTORY FORM

5505-21 S GRAND BLVD

LOCATION MAP (include north arrow):	SITE MAP/PLAN (include north arrow):

Insert photograph of primary structure on property:

Photo 1:	Photo 2:
Description:	Description:
Date: CD No.: Image No.	Date: CD No.: Image No.

Photographer:	
Main Photo:	Images2012\CompleteSurveyPhotos\GrandS5505.JPG

5505-21 S GRAND BLVD

21.(cont.) History:and significance. Expand box as necessary or add continuation pages.

22. (cont.) Sources of information. Expand box as necessary or add continuation pages.

40. (cont.) Description of environment and outbuilding. Expand box as necessary or add continuation pages.

41. (cont.) Description of primary resource. Expand box as necessary, or add continuation pages.

Colonial Revival style bank

ERN
CIAL
K
WALK-UP WINDOW
ONE WAY

MISSOURI DEPARTMENT OF NATURAL RESOURCES
STATE HISTORIC PRESERVATION OFFICE, P.O. Box 176, Jefferson City, MO 65102

ARCHITECTURAL/HISTORIC INVENTORY FORM

1. Survey no.	2. Survey name:
SLC-AS-047	Thematic Survey of Midcentury Modern Movement Nonresidential Architecture in St. Louis

3. County:	4. Address:
St. Louis [Independent City]	**5600 S GRAND BLVD**
Alternate address if applicable	

5. City/State:	6. UTM:		or: LAT		7. Township/Range/Section:
St. Louis [Independent City], M			LONG:		T: R: S: N/A

8. Historic Name (if known):	9. Present/other name (if known):

10. Ownership:	11a. Historic Use (if known):	11b. Current Use:

HISTORICAL DATA

12. Construction date:	1969	15. Architect:	18. Previously surveyed? ☐ Cite survey name in box 22 cont. (page 3)
Major addition/alteration date:			
13. Significant date/period:			
		16. Builder/contractor:	19. On National Register? Cite nomination name in box 22 cont. (page 3)
14. Area(s) of significance:			
		17. Original or significant owner:	20. National Register eligible?
			Historic District Potential? ☐
21. History and significance on continuation page. ☐		22. Sources of information on continuation page. ☐	Name of Potential District?

ARCHITECTURAL INFORMATIO

23. Category of Property:	30. Roof Material:	37. Windows:
		Type:
24. Vernacular or property type:	31. Chimney placement:	Panes
Other-Note in Comments		38. Acreage (rural):
25. Architectural style:	32. Structural system:	Visible from public road? ☐
Modern Movements		39. Changes: (describe in box 41 cont.)
26. Plan Shape:		☐ Addition Date(s)
	33. Exterior wall cladding:	☐ Altered Date(s):
27. Number of Stories:		☐ Moved Date(s):
	34. Foundation Material:	☐ Other Date(s)
		Endangered by:
28. No. of bays (1st floor)	35. Basement type:	40. No. outbuildings (describe in box 40 cont.):
29. Roof Type:	36. Front Porch Type:	41. Further description of building features and associated resources on continuation page. ☐

OTHER

42: Current Owner/address:	43. Inventory form prepared by (name):	44. Survey date:
SCHROEDER, WESLEY J & CYNTHIA JO		
		45. Date of revisions:
1844 E 11TH ST	Additional Information/revisions by:	
SPOKANE WA 99202		Survey Category:
FOR SHPO USE:		☐ RLS ☐ ILS ☐ Significant Properties Lis

Date entered in inventory:	Level of survey: ☐ reconnaissance ☐ intensive	Additional research? ☐ yes ☐ no
National Register Status: ☐ listed ☐ in listed district	Other:	
Name:		
☐ pending listing ☐ not eligible		
☐ eligible(district) ☐ eligible (individually)		
☐ not determined		

ARCHITECTURAL/HISTORIC INVENTORY FORM

5600 S GRAND BLVD

LOCATION MAP (include north arrow):	SITE MAP/PLAN (include north arrow):

Insert photograph of primary structure on property:

Photo 1:	Photo 2:
Description:	Description:
Date: CD No.: Image No.	Date: CD No.: Image No.

Photographer:	
Main Photo:	Images2012\CompleteSurveyPhotos\GrandS5600.JPG

5600 S GRAND BLVD

21.(cont.) History:and significance. Expand box as necessary or add continuation pages.

22. (cont.) Sources of information. Expand box as necessary or add continuation pages.

40. (cont.) Description of environment and outbuilding. Expand box as necessary or add continuation pages.

41. (cont.) Description of primary resource. Expand box as necessary, or add continuation pages.

fast food chain restaurant - Jack in the Box

Jack
in the box
JACK IN THE BOX
$1 LARGE DRINK
$3.99
ENTER

MISSOURI DEPARTMENT OF NATURAL RESOURCES
STATE HISTORIC PRESERVATION OFFICE, P.O. Box 176, Jefferson City, MO 65102

ARCHITECTURAL/HISTORIC INVENTORY FORM

1. Survey no.	2. Survey name:
SLC-AS-047	Thematic Survey of Midcentury Modern Movement Nonresidential Architecture in St. Louis

3. County:	4. Address:
St. Louis [Independent City]	**5605 S GRAND BLVD**
Alternate address if applicable	

5. City/State:	6. UTM:		or: LAT		7. Township/Range/Section:
St. Louis [Independent City], M			LONG:		T: R: S: N/A

8. Historic Name (if known):	9. Present/other name (if known):

10. Ownership:	11a. Historic Use (if known):	11b. Current Use:

HISTORICAL DATA

12. Construction date:	1954	15. Architect:	18. Previously surveyed? ☐ Cite survey name in box 22 cont. (page 3)
Major addition/alteration date:			
13. Significant date/period:			
		16. Builder/contractor:	19. On National Register? Cite nomination name in box 22 cont. (page 3)
14. Area(s) of significance:			
		17. Original or significant owner:	20. National Register eligible?
			Historic District Potential? ☐
21. History and significance on continuation page. ☐		22. Sources of information on continuation page. ☐	Name of Potential District?

ARCHITECTURAL INFORMATIO

23. Category of Property:	30. Roof Material:	37. Windows:	
		Type:	
24. Vernacular or property type:	31. Chimney placement:	Panes	
Gas Station		38. Acreage (rural):	
25. Architectural style:	32. Structural system:	Visible from public road? ☐	
Modern Movements		39. Changes: (describe in box 41 cont.)	
26. Plan Shape:		☐ Addition	Date(s)
	33. Exterior wall cladding:	☐ Altered	Date(s):
27. Number of Stories:		☐ Moved	Date(s):
	34. Foundation Material:	☐ Other	Date(s)
		Endangered by:	
28. No. of bays (1st floor)	35. Basement type:	40. No. outbuildings (describe in box 40 cont.):	
29. Roof Type:	36. Front Porch Type:	41. Further description of building features and associated resources on continuation page. ☐	

OTHER

42: Current Owner/address:	43. Inventory form prepared by (name):	44. Survey date:
ERVIN, ROGER & PAMELA M TRS		
		45. Date of revisions:
1654 DIXON DRIVE	Additional Information/revisions by:	
ARNOLD MO 63010		Survey Category:
FOR SHPO USE:		☐ RLS ☐ ILS ☐ Significant Properties Lis

Date entered in inventory:		Level of survey: ☐ reconnaissance ☐ intensive	Additional research? ☐ yes ☐ no
National Register Status: ☐ listed ☐ in listed district		Other:	
Name:			
☐ pending listing ☐ not eligible			
☐ eligible(district) ☐ eligible (individually)			
☐ not determined			

ARCHITECTURAL/HISTORIC INVENTORY FORM

5605 S GRAND BLVD

LOCATION MAP (include north arrow):	SITE MAP/PLAN (include north arrow):

Insert photograph of primary structure on property:

Photo 1:	Photo 2:
Description:	Description:
Date: CD No.: Image No.	Date: CD No.: Image No.

Photographer:	
Main Photo:	Images2012\CompleteSurveyPhotos\GrandS5605.JPG

5605 S GRAND BLVD

21.(cont.) History:and significance. Expand box as necessary or add continuation pages.

22. (cont.) Sources of information. Expand box as necessary or add continuation pages.

40. (cont.) Description of environment and outbuilding. Expand box as necessary or add continuation pages.

41. (cont.) Description of primary resource. Expand box as necessary, or add continuation pages.

porcelain enamel panels

AUTO
UPHOLSTERY ALARMS STEREOS
REMOTE CAR STARTERS
10% OFF
SALE
$99

MISSOURI DEPARTMENT OF NATURAL RESOURCES
STATE HISTORIC PRESERVATION OFFICE, P.O. Box 176, Jefferson City, MO 65102

ARCHITECTURAL/HISTORIC INVENTORY FORM

1. Survey no.	2. Survey name:
SLC-AS-047	Thematic Survey of Midcentury Modern Movement Nonresidential Architecture in St. Louis

3. County:	4. Address:
St. Louis [Independent City]	**5611 S GRAND BLVD**
Alternate address if applicable	

5. City/State:	6. UTM:		or: LAT		7. Township/Range/Section:
St. Louis [Independent City], M			LONG:		T: R: S: N/A

8. Historic Name (if known):	9. Present/other name (if known):

10. Ownership:	11a. Historic Use (if known):	11b. Current Use:

HISTORICAL DATA

12. Construction date:	1954	15. Architect:	18. Previously surveyed? ☐ Cite survey name in box 22 cont. (page 3)
Major addition/alteration date:			
13. Significant date/period:			
		16. Builder/contractor:	19. On National Register? Cite nomination name in box 22 cont. (page 3)
14. Area(s) of significance:			
		17. Original or significant owner:	20. National Register eligible?
			Historic District Potential? ☐
21. History and significance on continuation page. ☐		22. Sources of information on continuation page. ☐	Name of Potential District?

ARCHITECTURAL INFORMATIO

23. Category of Property:	30. Roof Material:	37. Windows:
		Type:
24. Vernacular or property type:	31. Chimney placement:	Panes
Other-Note in Comments		38. Acreage (rural):
25. Architectural style:	32. Structural system:	Visible from public road? ☐
Modern Movements		39. Changes: (describe in box 41 cont.)
26. Plan Shape:		☐ Addition Date(s)
	33. Exterior wall cladding:	☐ Altered Date(s):
27. Number of Stories:		☐ Moved Date(s):
	34. Foundation Material:	☐ Other Date(s)
		Endangered by:
28. No. of bays (1st floor)	35. Basement type:	40. No. outbuildings (describe in box 40 cont.):
29. Roof Type:	36. Front Porch Type:	41. Further description of building features and associated resources on continuation page. ☐

OTHER

42: Current Owner/address:	43. Inventory form prepared by (name):	44. Survey date:
PETE CHULIK UNDERTAKING CO INC		45. Date of revisions:
5611 S GRAND BLVD	Additional Information/revisions by:	
ST LOUIS MO 63111		Survey Category: ☐ RLS ☐ ILS ☐ Significant Properties Lis

FOR SHPO USE:

Date entered in inventory:	Level of survey: ☐ reconnaissance ☐ intensive	Additional research? ☐ yes ☐ no
National Register Status: ☐ listed ☐ in listed district	Other:	
Name:		
☐ pending listing ☐ not eligible		
☐ eligible(district) ☐ eligible (individually)		
☐ not determined		

ARCHITECTURAL/HISTORIC INVENTORY FORM

5611 S GRAND BLVD

LOCATION MAP (include north arrow):	SITE MAP/PLAN (include north arrow):

Insert photograph of primary structure on property:

Photo 1:	Photo 2:
Description:	Description:
Date: CD No.: Image No.	Date: CD No.: Image No.

Photographer:	
Main Photo:	Images2012\CompleteSurveyPhotos\GrandS5611.JPG

5611 S GRAND BLVD

21.(cont.) History:and significance. Expand box as necessary or add continuation pages.

22. (cont.) Sources of information. Expand box as necessary or add continuation pages.

40. (cont.) Description of environment and outbuilding. Expand box as necessary or add continuation pages.

41. (cont.) Description of primary resource. Expand box as necessary, or add continuation pages.

Funeral home - brick; traditional in style small group of buildigns near s Grand and Bates

CHULICK
FUNERAL HOME

MISSOURI DEPARTMENT OF NATURAL RESOURCES
STATE HISTORIC PRESERVATION OFFICE, P.O. Box 176, Jefferson City, MO 65102

ARCHITECTURAL/HISTORIC INVENTORY FORM

1. Survey no.	2. Survey name:
SLC-AS-047	Thematic Survey of Midcentury Modern Movement Nonresidential Architecture in St. Louis

3. County:	4. Address:
St. Louis [Independent City]	**6000 S GRAND BLVD**
Alternate address if applicable	

5. City/State:	6. UTM:		or: LAT		7. Township/Range/Section:
St. Louis [Independent City], M			LONG:		T: R: S: N/A

8. Historic Name (if known):	9. Present/other name (if known):

10. Ownership:	11a. Historic Use (if known):	11b. Current Use:

HISTORICAL DATA

12. Construction date:	1957	15. Architect:	18. Previously surveyed? ☐ Cite survey name in box 22 cont. (page 3)
Major addition/alteration date:			
13. Significant date/period:			
		16. Builder/contractor:	19. On National Register? Cite nomination name in box 22 cont. (page 3)
14. Area(s) of significance:			
		17. Original or significant owner:	20. National Register eligible?
			Historic District Potential? ☐
21. History and significance on continuation page. ☐		22. Sources of information on continuation page. ☐	Name of Potential District?

ARCHITECTURAL INFORMATIO

23. Category of Property:	30. Roof Material:	37. Windows:
		Type:
24. Vernacular or property type:	31. Chimney placement:	Panes
Other-Note in Comments		38. Acreage (rural):
25. Architectural style:	32. Structural system:	Visible from public road? ☐
Modern Movements		39. Changes: (describe in box 41 cont.)
26. Plan Shape:		☐ Addition Date(s)
	33. Exterior wall cladding:	☐ Altered Date(s):
27. Number of Stories:		☐ Moved Date(s):
	34. Foundation Material:	☐ Other Date(s)
		Endangered by:
28. No. of bays (1st floor)	35. Basement type:	40. No. outbuildings (describe in box 40 cont.):
29. Roof Type:	36. Front Porch Type:	41. Further description of building features and associated resources on continuation page. ☐

OTHER

42: Current Owner/address:	43. Inventory form prepared by (name):	44. Survey date:
HOLLOWAY, STEVEN B		
		45. Date of revisions:
11043 RAMBLING OAKS DR	Additional Information/revisions by:	
ST LOUIS MO 631282037		Survey Category:
FOR SHPO USE:		☐ RLS ☐ ILS ☐ Significant Properties Lis

Date entered in inventory:	Level of survey: ☐ reconnaissance ☐ intensive	Additional research? ☐ yes ☐ no
National Register Status: ☐ listed ☐ in listed district	Other:	
Name:		
☐ pending listing ☐ not eligible		
☐ eligible(district) ☐ eligible (individually)		
☐ not determined		

ARCHITECTURAL/HISTORIC INVENTORY FORM

6000 S GRAND BLVD

LOCATION MAP (include north arrow):	SITE MAP/PLAN (include north arrow):

Insert photograph of primary structure on property:

Photo 1:	Photo 2:
Description:	Description:
Date: CD No.: Image No.	Date: CD No.: Image No.

Photographer:	
Main Photo:	Images2012\CompleteSurveyPhotos\GrandS6000.JPG

6000 S GRAND BLVD

21.(cont.) History:and significance. Expand box as necessary or add continuation pages.

22. (cont.) Sources of information. Expand box as necessary or add continuation pages.

40. (cont.) Description of environment and outbuilding. Expand box as necessary or add continuation pages.

41. (cont.) Description of primary resource. Expand box as necessary, or add continuation pages.

concrete block addition to auto service building

Air Conditioning
Service

MISSOURI DEPARTMENT OF NATURAL RESOURCES
STATE HISTORIC PRESERVATION OFFICE, P.O. Box 176, Jefferson City, MO 65102

ARCHITECTURAL/HISTORIC INVENTORY FORM

1. Survey no.	2. Survey name:
SLC-AS-047	Thematic Survey of Modern Movement Architecture in St. Louis

3. County:	4. Address:
St. Louis [Independent City]	**6312 S GRAND BLVD**
Alternate address if applicable	

5. City/State:	6. UTM:		or: LAT		7. Township/Range/Section:
St. Louis [Independent City], M			LONG:		T: R: S: N/A

8. Historic Name (if known):	9. Present/other name (if known):

10. Ownership:	11a. Historic Use (if known):	11b. Current Use:

HISTORICAL DATA

12. Construction date:	15. Architect:	18. Previously surveyed? ☐ Cite survey name in box 22 cont. (page 3)
Major addition/alteration date:		
13. Significant date/period:		
	16. Builder/contractor:	19. On National Register? Cite nomination name in box 22 cont. (page 3)
14. Area(s) of significance:		
	17. Original or significant owner:	20. National Register eligible?
		Historic District Potential? ☐
21. History and significance on continuation page. ☐	22. Sources of information on continuation page. ☐	Name of Potential District?

ARCHITECTURAL INFORMATIO

23. Category of Property:	30. Roof Material:	37. Windows: Type:
24. Vernacular or property type:	31. Chimney placement:	Panes
1-Story Commercial		38. Acreage (rural): Visible from public road? ☐
25. Architectural style:	32. Structural system:	
Modern Movements		39. Changes: (describe in box 41 cont.)
26. Plan Shape:		☐ Addition Date(s)
	33. Exterior wall cladding:	☐ Altered Date(s):
27. Number of Stories:		☐ Moved Date(s):
	34. Foundation Material:	☐ Other Date(s)
		Endangered by:
28. No. of bays (1st floor)	35. Basement type:	40. No. outbuildings (describe in box 40 cont.):
29. Roof Type:	36. Front Porch Type:	41. Further description of building features and associated resources on continuation page. ☐

OTHER

42: Current Owner/address:	43. Inventory form prepared by (name):	44. Survey date:
BELFI, AVON M JR & KIM R BESSERMAN		45. Date of revisions:
5638 MURDOCH AV	Additional Information/revisions by:	
ST LOUIS MO 63109		Survey Category: ☐ RLS ☐ ILS ☐ Significant Properties Lis

FOR SHPO USE:

Date entered in inventory:	Level of survey: ☐ reconnaissance ☐ intensive	Additional research? ☐ yes ☐ no
National Register Status: ☐ listed ☐ in listed district	Other:	
Name:		
☐ pending listing ☐ not eligible		
☐ eligible(district) ☐ eligible (individually)		
☐ not determined		

ARCHITECTURAL/HISTORIC INVENTORY FORM

6312 S GRAND BLVD

LOCATION MAP (include north arrow):	SITE MAP/PLAN (include north arrow):

Insert photograph of primary structure on property:

Photo 1:	Photo 2:
Description:	Description:
Date: CD No.: Image No.	Date: CD No.: Image No.

Photographer:	
Main Photo:	Images2012\CompleteSurveyPhotos\GrandS6312.JPG

6312 S GRAND BLVD

21.(cont.) History:and significance. Expand box as necessary or add continuation pages.

22. (cont.) Sources of information. Expand box as necessary or add continuation pages.

40. (cont.) Description of environment and outbuilding. Expand box as necessary or add continuation pages.

41. (cont.) Description of primary resource. Expand box as necessary, or add continuation pages.

small brick buidling with blended shades of tan brick; darker brick banding at cornice; flat roof; central doors and two square windows at shoulder height; ;used as bar

MISSOURI DEPARTMENT OF NATURAL RESOURCES
STATE HISTORIC PRESERVATION OFFICE, P.O. Box 176, Jefferson City, MO 65102

ARCHITECTURAL/HISTORIC INVENTORY FORM

1. Survey no.	2. Survey name:
SLC-AS-047	Thematic Survey of Midcentury Modern Movement Nonresidential Architecture in St. Louis

3. County:	4. Address:
St. Louis [Independent City]	**3641-705 GRANDEL SQUARE**
Alternate address if applicable	

5. City/State:	6. UTM:		or: LAT		7. Township/Range/Section:
St. Louis [Independent City], M			LONG:		T: R: S: N/A

8. Historic Name (if known):	9. Present/other name (if known):

10. Ownership:	11a. Historic Use (if known):	11b. Current Use:

HISTORICAL DATA

12. Construction date:	1946	15. Architect:	18. Previously surveyed? ☐ Cite survey name in box 22 cont. (page 3)
Major addition/alteration date:			
13. Significant date/period:			
		16. Builder/contractor:	19. On National Register? Cite nomination name in box 22 cont. (page 3)
14. Area(s) of significance:			
		17. Original or significant owner:	20. National Register eligible?
			Historic District Potential? ☐
21. History and significance on continuation page. ☐		22. Sources of information on continuation page. ☐	Name of Potential District?

ARCHITECTURAL INFORMATIO

23. Category of Property:	30. Roof Material:	37. Windows: Type:
24. Vernacular or property type:	31. Chimney placement:	Panes
Office Building		38. Acreage (rural): Visible from public road? ☐
25. Architectural style:	32. Structural system:	
Modern Movements		39. Changes: (describe in box 41 cont.)
26. Plan Shape:		☐ Addition Date(s)
	33. Exterior wall cladding:	☐ Altered Date(s):
27. Number of Stories:		☐ Moved Date(s):
	34. Foundation Material:	☐ Other Date(s)
		Endangered by:
28. No. of bays (1st floor)	35. Basement type:	40. No. outbuildings (describe in box 40 cont.):
29. Roof Type:	36. Front Porch Type:	41. Further description of building features and associated resources on continuation page. ☐

OTHER

42: Current Owner/address:	43. Inventory form prepared by (name):	44. Survey date:
URBAN LEAGUE OF ST LOUIS INC		45. Date of revisions:
3701 GRANDEL SQ	Additional Information/revisions by:	
ST LOUIS MO 63108		Survey Category: ☐ RLS ☐ ILS ☐ Significant Properties Lis

FOR SHPO USE:

Date entered in inventory:	Level of survey: ☐ reconnaissance ☐ intensive	Additional research? ☐ yes ☐ no
National Register Status: ☐ listed ☐ in listed district	Other:	
Name:		
☐ pending listing ☐ not eligible		
☐ eligible(district) ☐ eligible (individually)		
☐ not determined		

ARCHITECTURAL/HISTORIC INVENTORY FORM

3641-705 GRANDEL SQUARE

LOCATION MAP (include north arrow):	SITE MAP/PLAN (include north arrow):

Insert photograph of primary structure on property:

Photo 1:	Photo 2:
Description:	Description:
Date: CD No.: Image No.	Date: CD No.: Image No.

Photographer:	
Main Photo:	Images2012\CompleteSurveyPhotos\GrandelSquare3641_75.jpg

3641-705 GRANDEL SQUARE

21.(cont.) History:and significance. Expand box as necessary or add continuation pages.

22. (cont.) Sources of information. Expand box as necessary or add continuation pages.

40. (cont.) Description of environment and outbuilding. Expand box as necessary or add continuation pages.

41. (cont.) Description of primary resource. Expand box as necessary, or add continuation pages.

Urban League of St. Louis. Blonde brick; two-part building; front is limestone/cast-stone with entrance at inset corner with flat canopy; large glass-block filled window on side; 2-story brick portion has vertical windows; flat roof and overhanging eaves

SUN

SUN
SUN

SUN

MISSOURI DEPARTMENT OF NATURAL RESOURCES
STATE HISTORIC PRESERVATION OFFICE, P.O. Box 176, Jefferson City, MO 65102

ARCHITECTURAL/HISTORIC INVENTORY FORM

1. Survey no.	2. Survey name:
SLC-AS-047	Thematic Survey of Midcentury Modern Movement Nonresidential Architecture in St. Louis

3. County:	4. Address:
St. Louis [Independent City]	**3715-21 GRANDEL SQUARE**
Alternate address if applicable	

5. City/State:	6. UTM:		or: LAT		7. Township/Range/Section:
St. Louis [Independent City], M			LONG:		T: R: S: N/A

8. Historic Name (if known):	9. Present/other name (if known):

10. Ownership:	11a. Historic Use (if known):	11b. Current Use:

HISTORICAL DATA

12. Construction date:	1965	15. Architect:	18. Previously surveyed? ☐ Cite survey name in box 22 cont. (page 3)
Major addition/alteration date:			
13. Significant date/period:			
		16. Builder/contractor:	19. On National Register? Cite nomination name in box 22 cont. (page 3)
14. Area(s) of significance:			
		17. Original or significant owner:	20. National Register eligible?
			Historic District Potential? ☐
21. History and significance on continuation page. ☐		22. Sources of information on continuation page. ☐	Name of Potential District?

ARCHITECTURAL INFORMATIO

23. Category of Property:	30. Roof Material:	37. Windows:
		Type:
24. Vernacular or property type:	31. Chimney placement:	Panes
Gas Station		38. Acreage (rural):
25. Architectural style:	32. Structural system:	Visible from public road? ☐
Modern Movements		39. Changes: (describe in box 41 cont.)
26. Plan Shape:		☐ Addition Date(s)
	33. Exterior wall cladding:	☐ Altered Date(s):
27. Number of Stories:		☐ Moved Date(s):
	34. Foundation Material:	☐ Other Date(s)
		Endangered by:
28. No. of bays (1st floor)	35. Basement type:	40. No. outbuildings (describe in box 40 cont.):
29. Roof Type:	36. Front Porch Type:	41. Further description of building features and associated resources on continuation page. ☐

OTHER

42: Current Owner/address:	43. Inventory form prepared by (name):	44. Survey date:
T & J HOLDINGS & REF LLC		
		45. Date of revisions:
5012 DAGGETT AV	Additional Information/revisions by:	
ST LOUIS MO 63110		Survey Category: ☐ RLS ☐ ILS ☐ Significant Properties Lis

FOR SHPO USE:

Date entered in inventory:	Level of survey: ☐ reconnaissance ☐ intensive	Additional research? ☐ yes ☐ no
National Register Status: ☐ listed ☐ in listed district	Other:	
Name:		
☐ pending listing ☐ not eligible		
☐ eligible(district) ☐ eligible (individually)		
☐ not determined		

ARCHITECTURAL/HISTORIC INVENTORY FORM

3715-21 GRANDEL SQUARE

LOCATION MAP (include north arrow):	SITE MAP/PLAN (include north arrow):

Insert photograph of primary structure on property:

Photo 1:	Photo 2:
Description:	Description:
Date: CD No.: Image No.	Date: CD No.: Image No.

Photographer:	
Main Photo:	Images2012\CompleteSurveyPhotos\GrandelSquare3715_21.jpg

3715-21 GRANDEL SQUARE

21.(cont.) History:and significance. Expand box as necessary or add continuation pages.

22. (cont.) Sources of information. Expand box as necessary or add continuation pages.

40. (cont.) Description of environment and outbuilding. Expand box as necessary or add continuation pages.

41. (cont.) Description of primary resource. Expand box as necessary, or add continuation pages.

Brick service station with concrete block service bay addition. Now converted to office use. Windows on office block have been replaced with multi-light fixed sash. Original windows remain on addition. Building has been painted.

MISSOURI DEPARTMENT OF NATURAL RESOURCES
STATE HISTORIC PRESERVATION OFFICE, P.O. Box 176, Jefferson City, MO 65102

ARCHITECTURAL/HISTORIC INVENTORY FORM

1. Survey no.	2. Survey name:
SLC-AS-047	Thematic Survey of Midcentury Modern Movement Nonresidential Architecture in St. Louis

3. County:	4. Address:
St. Louis [Independent City]	**1500-98 GRATIOT ST**
Alternate address if applicable	

5. City/State:	6. UTM:		or: LAT		7. Township/Range/Section:
St. Louis [Independent City], M			LONG:		T: R: S: N/A

8. Historic Name (if known):	9. Present/other name (if known):

10. Ownership:	11a. Historic Use (if known):	11b. Current Use:

HISTORICAL DATA

12. Construction date:	1964	15. Architect:	18. Previously surveyed? ☐ Cite survey name in box 22 cont. (page 3)
Major addition/alteration date:			
13. Significant date/period:			
		16. Builder/contractor:	19. On National Register? Cite nomination name in box 22 cont. (page 3)
14. Area(s) of significance:			
		17. Original or significant owner:	20. National Register eligible?
			Historic District Potential? ☐
21. History and significance on continuation page. ☐		22. Sources of information on continuation page. ☐	Name of Potential District?

ARCHITECTURAL INFORMATIO

23. Category of Property:	30. Roof Material:	37. Windows:
		Type:
24. Vernacular or property type:	31. Chimney placement:	Panes
Industrial/Warehouse		38. Acreage (rural):
25. Architectural style:	32. Structural system:	Visible from public road? ☐
Modern Movements		39. Changes: (describe in box 41 cont.)
26. Plan Shape:		☐ Addition Date(s)
	33. Exterior wall cladding:	☐ Altered Date(s):
27. Number of Stories:		☐ Moved Date(s):
	34. Foundation Material:	☐ Other Date(s)
		Endangered by:
28. No. of bays (1st floor)	35. Basement type:	40. No. outbuildings (describe in box 40 cont.):
29. Roof Type:	36. Front Porch Type:	41. Further description of building features and associated resources on continuation page. ☐

OTHER

42: Current Owner/address:	43. Inventory form prepared by (name):	44. Survey date:
UNION ELECTRIC CO		
		45. Date of revisions:
P O BOX 149 CODE 210	Additional Information/revisions by:	
ST LOUIS MO 63166		Survey Category:
		☐ RLS ☐ ILS ☐ Significant Properties Lis

FOR SHPO USE:

Date entered in inventory:	Level of survey: ☐ reconnaissance ☐ intensive	Additional research? ☐ yes ☐ no
National Register Status: ☐ listed ☐ in listed district	Other:	
Name:		
☐ pending listing ☐ not eligible		
☐ eligible(district) ☐ eligible (individually)		
☐ not determined		

ARCHITECTURAL/HISTORIC INVENTORY FORM

1500-98 GRATIOT ST

LOCATION MAP (include north arrow):	SITE MAP/PLAN (include north arrow):

Insert photograph of primary structure on property:

Photo 1:	Photo 2:
Description:	Description:
Date: CD No.: Image No.	Date: CD No.: Image No.

Photographer:	
Main Photo:	Images2012\CompleteSurveyPhotos\Gratiot1500.JPG

1500-98 GRATIOT ST

21.(cont.) History:and significance. Expand box as necessary or add continuation pages.

22. (cont.) Sources of information. Expand box as necessary or add continuation pages.

40. (cont.) Description of environment and outbuilding. Expand box as necessary or add continuation pages.

41. (cont.) Description of primary resource. Expand box as necessary, or add continuation pages.

Three-story buff brick building. Short ribbon windows on 3rd floor only set in colored metal panels running the length of the façade. Large metal canopy to side.

Ameren
NO TRESPASSING

MISSOURI DEPARTMENT OF NATURAL RESOURCES
STATE HISTORIC PRESERVATION OFFICE, P.O. Box 176, Jefferson City, MO 65102

ARCHITECTURAL/HISTORIC INVENTORY FORM

1. Survey no.	2. Survey name:
SLC-AS-047	Thematic Survey of Midcentury Modern Movement Nonresidential Architecture in St. Louis

3. County:	4. Address:
St. Louis [Independent City]	**1505-601 GRATIOT ST**
Alternate address if applicable	

5. City/State:	6. UTM:		or: LAT		7. Township/Range/Section:
St. Louis [Independent City], M			LONG:		T: R: S: N/A

8. Historic Name (if known):	9. Present/other name (if known):

10. Ownership:	11a. Historic Use (if known):	11b. Current Use:

HISTORICAL DATA

12. Construction date:	1956	15. Architect:	18. Previously surveyed? ☐ Cite survey name in box 22 cont. (page 3)
Major addition/alteration date:	1958		
13. Significant date/period:			
		16. Builder/contractor:	19. On National Register? Cite nomination name in box 22 cont. (page 3)
14. Area(s) of significance:			
		17. Original or significant owner:	20. National Register eligible?
			Historic District Potential? ☐
21. History and significance on continuation page. ☐		22. Sources of information on continuation page. ☐	Name of Potential District?

ARCHITECTURAL INFORMATIO

23. Category of Property:	30. Roof Material:	37. Windows:
		Type:
24. Vernacular or property type:	31. Chimney placement:	Panes
Industrial/Warehouse		38. Acreage (rural):
25. Architectural style:	32. Structural system:	Visible from public road? ☐
Modern Movements		39. Changes: (describe in box 41 cont.)
26. Plan Shape:		☐ Addition Date(s)
	33. Exterior wall cladding:	☐ Altered Date(s):
27. Number of Stories:		☐ Moved Date(s):
	34. Foundation Material:	☐ Other Date(s)
		Endangered by:
28. No. of bays (1st floor)	35. Basement type:	40. No. outbuildings (describe in box 40 cont.):
29. Roof Type:	36. Front Porch Type:	41. Further description of building features and associated resources on continuation page. ☐

OTHER

42: Current Owner/address:	43. Inventory form prepared by (name):	44. Survey date:
UNION ELECTRIC CO		
		45. Date of revisions:
P.O. BOX 149 CODE 210	Additional Information/revisions by:	
ST LOUIS MO 63166		Survey Category:
		☐ RLS ☐ ILS ☐ Significant Properties Lis

FOR SHPO USE:

Date entered in inventory:	Level of survey: ☐ reconnaissance ☐ intensive	Additional research? ☐ yes ☐ no
National Register Status: ☐ listed ☐ in listed district	Other:	
Name:		
☐ pending listing ☐ not eligible		
☐ eligible(district) ☐ eligible (individually)		
☐ not determined		

ARCHITECTURAL/HISTORIC INVENTORY FORM

1505-601 GRATIOT ST

LOCATION MAP (include north arrow):	SITE MAP/PLAN (include north arrow):

Insert photograph of primary structure on property:

Photo 1:	Photo 2:
Description:	Description:
Date: CD No.: Image No.	Date: CD No.: Image No.

Photographer:	
Main Photo:	Images2012\CompleteSurveyPhotos\Gratiot1505.JPG

1505-601 GRATIOT ST

21.(cont.) History:and significance. Expand box as necessary or add continuation pages.

22. (cont.) Sources of information. Expand box as necessary or add continuation pages.

40. (cont.) Description of environment and outbuilding. Expand box as necessary or add continuation pages.

41. (cont.) Description of primary resource. Expand box as necessary, or add continuation pages.

2-part brick warehouse structure with glass block windows and industrial sash. Large vehicular openings on larger section. Concrete accents and foundation.

MISSOURI DEPARTMENT OF NATURAL RESOURCES
STATE HISTORIC PRESERVATION OFFICE, P.O. Box 176, Jefferson City, MO 65102

ARCHITECTURAL/HISTORIC INVENTORY FORM

1. Survey no.	2. Survey name:
SLC-AS-047	Thematic Survey of Midcentury Modern Movement Nonresidential Architecture in St. Louis

3. County:	4. Address:
St. Louis [Independent City]	**2118 GRATIOT ST**
Alternate address if applicable	

5. City/State:	6. UTM:		or: LAT		7. Township/Range/Section:
St. Louis [Independent City], M			LONG:		T: R: S: N/A

8. Historic Name (if known):	9. Present/other name (if known):

10. Ownership:	11a. Historic Use (if known):	11b. Current Use:

HISTORICAL DATA

12. Construction date:	1944	15. Architect:	18. Previously surveyed? ☐ Cite survey name in box 22 cont. (page 3)
Major addition/alteration date:	1979		
13. Significant date/period:			
		16. Builder/contractor:	19. On National Register? Cite nomination name in box 22 cont. (page 3)
14. Area(s) of significance:			
		17. Original or significant owner:	20. National Register eligible?
			Historic District Potential? ☐
21. History and significance on continuation page. ☐		22. Sources of information on continuation page. ☐	Name of Potential District?

ARCHITECTURAL INFORMATIO

23. Category of Property:	30. Roof Material:	37. Windows:
		Type:
24. Vernacular or property type:	31. Chimney placement:	Panes
Office Building		38. Acreage (rural):
25. Architectural style:	32. Structural system:	Visible from public road? ☐
Modern Movements		39. Changes: (describe in box 41 cont.)
26. Plan Shape:		☐ Addition Date(s)
	33. Exterior wall cladding:	☐ Altered Date(s):
27. Number of Stories:		☐ Moved Date(s):
	34. Foundation Material:	☐ Other Date(s)
		Endangered by:
28. No. of bays (1st floor)	35. Basement type:	40. No. outbuildings (describe in box 40 cont.):
29. Roof Type:	36. Front Porch Type:	41. Further description of building features and associated resources on continuation page. ☐

OTHER

42: Current Owner/address:	43. Inventory form prepared by (name):	44. Survey date:
U S PAINT REDEVELOPMENT CORP		
		45. Date of revisions:
831 S 21ST ST	Additional Information/revisions by:	
ST LOUSI MO 63103		Survey Category: ☐ RLS ☐ ILS ☐ Significant Properties Lis

FOR SHPO USE:

Date entered in inventory:	Level of survey: ☐ reconnaissance ☐ intensive	Additional research? ☐ yes ☐ no
National Register Status: ☐ listed ☐ in listed district	Other:	
Name:		
☐ pending listing ☐ not eligible		
☐ eligible(district) ☐ eligible (individually)		
☐ not determined		

ARCHITECTURAL/HISTORIC INVENTORY FORM

2118 GRATIOT ST

LOCATION MAP (include north arrow):	SITE MAP/PLAN (include north arrow):

Insert photograph of primary structure on property:

Photo 1:	Photo 2:
Description:	Description:
Date: CD No.: Image No.	Date: CD No.: Image No.

Photographer:	
Main Photo:	Images2012\CompleteSurveyPhotos\Gratiot2118a.JPG

2118 GRATIOT ST

21.(cont.) History:and significance. Expand box as necessary or add continuation pages.

22. (cont.) Sources of information. Expand box as necessary or add continuation pages.

40. (cont.) Description of environment and outbuilding. Expand box as necessary or add continuation pages.

41. (cont.) Description of primary resource. Expand box as necessary, or add continuation pages.

amalgam of several building. Needs further research

MISSOURI DEPARTMENT OF NATURAL RESOURCES
STATE HISTORIC PRESERVATION OFFICE, P.O. Box 176, Jefferson City, MO 65102

ARCHITECTURAL/HISTORIC INVENTORY FORM

1. Survey no.	2. Survey name:
SLC-AS-047	Thematic Survey of Midcentury Modern Movement Nonresidential Architecture in St. Louis

3. County:	4. Address:
St. Louis [Independent City]	**2220 GRATIOT ST**
Alternate address if applicable	

5. City/State:	6. UTM:		or: LAT		7. Township/Range/Section:
St. Louis [Independent City], M			LONG:		T: R: S: N/A

8. Historic Name (if known):	9. Present/other name (if known):

10. Ownership:	11a. Historic Use (if known):	11b. Current Use:

HISTORICAL DATA

12. Construction date:	1969	15. Architect:	18. Previously surveyed? ☐ Cite survey name in box 22 cont. (page 3)
Major addition/alteration date:			
13. Significant date/period:			
		16. Builder/contractor:	19. On National Register? Cite nomination name in box 22 cont. (page 3)
14. Area(s) of significance:			
		17. Original or significant owner:	20. National Register eligible?
			Historic District Potential? ☐
21. History and significance on continuation page. ☐		22. Sources of information on continuation page. ☐	Name of Potential District?

ARCHITECTURAL INFORMATIO

23. Category of Property:	30. Roof Material:	37. Windows:
		Type:
24. Vernacular or property type:	31. Chimney placement:	Panes
Other-Note in Comments		38. Acreage (rural):
25. Architectural style:	32. Structural system:	Visible from public road? ☐
Modern Movements		39. Changes: (describe in box 41 cont.)
26. Plan Shape:		☐ Addition Date(s)
	33. Exterior wall cladding:	☐ Altered Date(s):
27. Number of Stories:		☐ Moved Date(s):
	34. Foundation Material:	☐ Other Date(s)
		Endangered by:
28. No. of bays (1st floor)	35. Basement type:	40. No. outbuildings (describe in box 40 cont.):
29. Roof Type:	36. Front Porch Type:	41. Further description of building features and associated resources on continuation page. ☐

OTHER

42: Current Owner/address:	43. Inventory form prepared by (name):	44. Survey date:
CUZO PARKING LLC		
		45. Date of revisions:
806 S 22ND ST	Additional Information/revisions by:	
ST LOUIS MO 63103		Survey Category: ☐ RLS ☐ ILS ☐ Significant Properties Lis

FOR SHPO USE:

Date entered in inventory:	Level of survey: ☐ reconnaissance ☐ intensive	Additional research? ☐ yes ☐ no
National Register Status: ☐ listed ☐ in listed district	Other:	
Name:		
☐ pending listing ☐ not eligible		
☐ eligible(district) ☐ eligible (individually)		
☐ not determined		

ARCHITECTURAL/HISTORIC INVENTORY FORM

2220 GRATIOT ST

LOCATION MAP (include north arrow):	SITE MAP/PLAN (include north arrow):

Insert photograph of primary structure on property:

Photo 1:	Photo 2:
Description:	Description:
Date: CD No.: Image No.	Date: CD No.: Image No.

Photographer:	
Main Photo:	Images2012\CompleteSurveyPhotos\Gratiot2220.JPG

2220 GRATIOT ST

21.(cont.) History:and significance. Expand box as necessary or add continuation pages.

22. (cont.) Sources of information. Expand box as necessary or add continuation pages.

40. (cont.) Description of environment and outbuilding. Expand box as necessary or add continuation pages.

41. (cont.) Description of primary resource. Expand box as necessary, or add continuation pages.

metal garage

Multilift
G.T

MISSOURI DEPARTMENT OF NATURAL RESOURCES
STATE HISTORIC PRESERVATION OFFICE, P.O. Box 176, Jefferson City, MO 65102

ARCHITECTURAL/HISTORIC INVENTORY FORM

1. Survey no.	2. Survey name:
SLC-AS-047	Thematic Survey of Midcentury Modern Movement Nonresidential Architecture in St. Louis

3. County:	4. Address:
St. Louis [Independent City]	**3411 GRATIOT ST**
Alternate address if applicable	

5. City/State:	6. UTM:		or: LAT		7. Township/Range/Section:
St. Louis [Independent City], M			LONG:		T: R: S: N/A

8. Historic Name (if known):	9. Present/other name (if known):

10. Ownership:	11a. Historic Use (if known):	11b. Current Use:

HISTORICAL DATA

12. Construction date:	1948	15. Architect:	18. Previously surveyed? ☐ Cite survey name in box 22 cont. (page 3)
Major addition/alteration date:			
13. Significant date/period:			
		16. Builder/contractor:	19. On National Register? Cite nomination name in box 22 cont. (page 3)
14. Area(s) of significance:			
		17. Original or significant owner:	20. National Register eligible?
			Historic District Potential? ☐
21. History and significance on continuation page. ☐		22. Sources of information on continuation page. ☐	Name of Potential District?

ARCHITECTURAL INFORMATIO

23. Category of Property:	30. Roof Material:	37. Windows:
		Type:
24. Vernacular or property type:	31. Chimney placement:	Panes
Industrial/Warehouse		38. Acreage (rural):
25. Architectural style:	32. Structural system:	Visible from public road? ☐
Modern Movements		39. Changes: (describe in box 41 cont.)
26. Plan Shape:		☐ Addition Date(s)
	33. Exterior wall cladding:	☐ Altered Date(s):
27. Number of Stories:		☐ Moved Date(s):
	34. Foundation Material:	☐ Other Date(s)
		Endangered by:
28. No. of bays (1st floor)	35. Basement type:	40. No. outbuildings (describe in box 40 cont.):
29. Roof Type:	36. Front Porch Type:	41. Further description of building features and associated resources on continuation page. ☐

OTHER

42: Current Owner/address:	43. Inventory form prepared by (name):	44. Survey date:
1322 DEVELOPMENT GROUP LLC		
		45. Date of revisions:
1322 BEVERLY	Additional Information/revisions by:	
ST LOUIS MO 63122		Survey Category:
FOR SHPO USE:		☐ RLS ☐ ILS ☐ Significant Properties Lis

Date entered in inventory:	Level of survey: ☐ reconnaissance ☐ intensive	Additional research? ☐ yes ☐ no
National Register Status: ☐ listed ☐ in listed district	Other:	
Name:		
☐ pending listing ☐ not eligible		
☐ eligible(district) ☐ eligible (individually)		
☐ not determined		

ARCHITECTURAL/HISTORIC INVENTORY FORM

3411 GRATIOT ST

LOCATION MAP (include north arrow):	SITE MAP/PLAN (include north arrow):

Insert photograph of primary structure on property:

Photo 1:	Photo 2:
Description:	Description:
Date: CD No.: Image No.	Date: CD No.: Image No.

Photographer:	
Main Photo:	Images2012\CompleteSurveyPhotos\Gratiot3411.jpg

3411 GRATIOT ST

21.(cont.) History:and significance. Expand box as necessary or add continuation pages.

22. (cont.) Sources of information. Expand box as necessary or add continuation pages.

40. (cont.) Description of environment and outbuilding. Expand box as necessary or add continuation pages.

41. (cont.) Description of primary resource. Expand box as necessary, or add continuation pages.

Acme Janitor Equipment Co. One-story brick warehouse with industrial sash.

ACME
JANITOR EQUIPMENT
CO.
3411 GRATIOT

800
EDWIN

800

MISSOURI DEPARTMENT OF NATURAL RESOURCES
STATE HISTORIC PRESERVATION OFFICE, P.O. Box 176, Jefferson City, MO 65102

ARCHITECTURAL/HISTORIC INVENTORY FORM

1. Survey no.	2. Survey name:
SLC-AS-047	Thematic Survey of Midcentury Modern Movement Nonresidential Architecture in St. Louis

3. County:	4. Address:
St. Louis [Independent City]	**3419 GRATIOT ST**
Alternate address if applicable	

5. City/State:	6. UTM:		or: LAT		7. Township/Range/Section:
St. Louis [Independent City], M			LONG:		T: R: S: N/A

8. Historic Name (if known):	9. Present/other name (if known):

10. Ownership:	11a. Historic Use (if known):	11b. Current Use:

HISTORICAL DATA

12. Construction date:	1958	15. Architect:	18. Previously surveyed? ☐ Cite survey name in box 22 cont. (page 3)
Major addition/alteration date:			
13. Significant date/period:			
		16. Builder/contractor:	19. On National Register? Cite nomination name in box 22 cont. (page 3)
14. Area(s) of significance:			
		17. Original or significant owner:	20. National Register eligible?
			Historic District Potential? ☐
21. History and significance on continuation page. ☐		22. Sources of information on continuation page. ☐	Name of Potential District?

ARCHITECTURAL INFORMATIO

23. Category of Property:	30. Roof Material:	37. Windows:
		Type:
24. Vernacular or property type:	31. Chimney placement:	Panes
Industrial/Warehouse		38. Acreage (rural):
25. Architectural style:	32. Structural system:	Visible from public road? ☐
Modern Movements		39. Changes: (describe in box 41 cont.)
26. Plan Shape:		☐ Addition Date(s)
	33. Exterior wall cladding:	☐ Altered Date(s):
27. Number of Stories:		☐ Moved Date(s):
	34. Foundation Material:	☐ Other Date(s)
		Endangered by:
28. No. of bays (1st floor)	35. Basement type:	40. No. outbuildings (describe in box 40 cont.):
29. Roof Type:	36. Front Porch Type:	41. Further description of building features and associated resources on continuation page. ☐

OTHER

42: Current Owner/address:	43. Inventory form prepared by (name):	44. Survey date:
1322 DEVELOPMENT GROUP LLC		
		45. Date of revisions:
1322 BEVERLY	Additional Information/revisions by:	
ST LOUIS MO 63122		Survey Category:
FOR SHPO USE:		☐ RLS ☐ ILS ☐ Significant Properties Lis

Date entered in inventory:	Level of survey: ☐ reconnaissance ☐ intensive	Additional research? ☐ yes ☐ no
National Register Status: ☐ listed ☐ in listed district	Other:	
Name:		
☐ pending listing ☐ not eligible		
☐ eligible(district) ☐ eligible (individually)		
☐ not determined		

ARCHITECTURAL/HISTORIC INVENTORY FORM

3419 GRATIOT ST

LOCATION MAP (include north arrow):	SITE MAP/PLAN (include north arrow):

Insert photograph of primary structure on property:

Photo 1:	Photo 2:
Description:	Description:
Date: CD No.: Image No.	Date: CD No.: Image No.

Photographer:	
Main Photo:	Images2012\CompleteSurveyPhotos\Gratiot3419a.JPG

3419 GRATIOT ST

21.(cont.) History:and significance. Expand box as necessary or add continuation pages.

22. (cont.) Sources of information. Expand box as necessary or add continuation pages.

40. (cont.) Description of environment and outbuilding. Expand box as necessary or add continuation pages.

41. (cont.) Description of primary resource. Expand box as necessary, or add continuation pages.

brick/metal warehouse

53'
53'
1020

MISSOURI DEPARTMENT OF NATURAL RESOURCES
STATE HISTORIC PRESERVATION OFFICE, P.O. Box 176, Jefferson City, MO 65102

ARCHITECTURAL/HISTORIC INVENTORY FORM

1. Survey no.	2. Survey name:
SLC-AS-047	Thematic Survey of Midcentury Modern Movement Nonresidential Architecture in St. Louis

3. County:	4. Address:
St. Louis [Independent City]	**3520-68 GRATIOT ST**
Alternate address if applicable	

5. City/State:	6. UTM:		or: LAT		7. Township/Range/Section:
St. Louis [Independent City], M			LONG:		T: R: S: N/A

8. Historic Name (if known):	9. Present/other name (if known):

10. Ownership:	11a. Historic Use (if known):	11b. Current Use:

HISTORICAL DATA

12. Construction date:	1961	15. Architect:	18. Previously surveyed? ☐ Cite survey name in box 22 cont. (page 3)
Major addition/alteration date:			
13. Significant date/period:			
		16. Builder/contractor:	19. On National Register? Cite nomination name in box 22 cont. (page 3)
14. Area(s) of significance:			
		17. Original or significant owner:	20. National Register eligible?
			Historic District Potential? ☐
21. History and significance on continuation page. ☐		22. Sources of information on continuation page. ☐	Name of Potential District?

ARCHITECTURAL INFORMATIO

23. Category of Property:	30. Roof Material:	37. Windows:
		Type:
24. Vernacular or property type:	31. Chimney placement:	Panes
Industrial/Warehouse		38. Acreage (rural):
25. Architectural style:	32. Structural system:	Visible from public road? ☐
Modern Movements		39. Changes: (describe in box 41 cont.)
26. Plan Shape:		☐ Addition Date(s)
	33. Exterior wall cladding:	☐ Altered Date(s):
27. Number of Stories:		☐ Moved Date(s):
	34. Foundation Material:	☐ Other Date(s)
		Endangered by:
28. No. of bays (1st floor)	35. Basement type:	40. No. outbuildings (describe in box 40 cont.):
29. Roof Type:	36. Front Porch Type:	41. Further description of building features and associated resources on continuation page. ☐

OTHER

42: Current Owner/address:	43. Inventory form prepared by (name):	44. Survey date:
LEE ST LOUIS VENTURE LLC		
		45. Date of revisions:
26050 MUREAU RD STE 101	Additional Information/revisions by:	
CALABASAS CA 91302		Survey Category:
FOR SHPO USE:		☐ RLS ☐ ILS ☐ Significant Properties Lis

Date entered in inventory:		Level of survey: ☐ reconnaissance ☐ intensive	Additional research? ☐ yes ☐ no
National Register Status: ☐ listed ☐ in listed district		Other:	
Name:			
☐ pending listing ☐ not eligible			
☐ eligible(district) ☐ eligible (individually)			
☐ not determined			

ARCHITECTURAL/HISTORIC INVENTORY FORM

3520-68 GRATIOT ST

LOCATION MAP (include north arrow):	SITE MAP/PLAN (include north arrow):

Insert photograph of primary structure on property:

Photo 1:	Photo 2:
Description:	Description:
Date: CD No.: Image No.	Date: CD No.: Image No.

Photographer:	
Main Photo:	Images2012\CompleteSurveyPhotos\Gratiot3520_68.JPG

3520-68 GRATIOT ST

21.(cont.) History:and significance. Expand box as necessary or add continuation pages.

22. (cont.) Sources of information. Expand box as necessary or add continuation pages.

40. (cont.) Description of environment and outbuilding. Expand box as necessary or add continuation pages.

41. (cont.) Description of primary resource. Expand box as necessary, or add continuation pages.

remodled garage. Covered in metal siding

MISSOURI DEPARTMENT OF NATURAL RESOURCES
STATE HISTORIC PRESERVATION OFFICE, P.O. Box 176, Jefferson City, MO 65102

ARCHITECTURAL/HISTORIC INVENTORY FORM

1. Survey no.	2. Survey name:
SLC-AS-047	Thematic Survey of Midcentury Modern Movement Nonresidential Architecture in St. Louis

3. County:	4. Address:
St. Louis [Independent City]	**3535-45 GRATIOT ST**
Alternate address if applicable	

5. City/State:	6. UTM:		or: LAT		7. Township/Range/Section:
St. Louis [Independent City], M			LONG:		T: R: S: N/A

8. Historic Name (if known):	9. Present/other name (if known):

10. Ownership:	11a. Historic Use (if known):	11b. Current Use:

HISTORICAL DATA

12. Construction date:	1952	15. Architect:	18. Previously surveyed? ☐ Cite survey name in box 22 cont. (page 3)
Major addition/alteration date:	1953		
13. Significant date/period:			
		16. Builder/contractor:	19. On National Register? Cite nomination name in box 22 cont. (page 3)
14. Area(s) of significance:			
		17. Original or significant owner:	20. National Register eligible?
			Historic District Potential? ☐
21. History and significance on continuation page. ☐		22. Sources of information on continuation page. ☐	Name of Potential District?

ARCHITECTURAL INFORMATIO

23. Category of Property:	30. Roof Material:	37. Windows: Type:
24. Vernacular or property type:	31. Chimney placement:	Panes
Office in Front of Other Use		38. Acreage (rural): Visible from public road? ☐
25. Architectural style:	32. Structural system:	
Modern Movements		39. Changes: (describe in box 41 cont.)
26. Plan Shape:		☐ Addition Date(s)
	33. Exterior wall cladding:	☐ Altered Date(s):
27. Number of Stories:		☐ Moved Date(s):
	34. Foundation Material:	☐ Other Date(s)
		Endangered by:
28. No. of bays (1st floor)	35. Basement type:	40. No. outbuildings (describe in box 40 cont.):
29. Roof Type:	36. Front Porch Type:	41. Further description of building features and associated resources on continuation page. ☐

OTHER

42: Current Owner/address:	43. Inventory form prepared by (name):	44. Survey date:
CORRIGAN BROTHERS INC		45. Date of revisions:
3545 GRATIOT ST	Additional Information/revisions by:	
ST LOUIS MO 63103		Survey Category: ☐ RLS ☐ ILS ☐ Significant Properties Lis

FOR SHPO USE:

Date entered in inventory:	Level of survey: ☐ reconnaissance ☐ intensive	Additional research? ☐ yes ☐ no
National Register Status: ☐ listed ☐ in listed district	Other:	
Name:		
☐ pending listing ☐ not eligible		
☐ eligible(district) ☐ eligible (individually)		
☐ not determined		

ARCHITECTURAL/HISTORIC INVENTORY FORM

3535-45 GRATIOT ST

LOCATION MAP (include north arrow):	SITE MAP/PLAN (include north arrow):

Insert photograph of primary structure on property:

Photo 1:	Photo 2:
Description:	Description:
Date: CD No.: Image No.	Date: CD No.: Image No.

Photographer:	
Main Photo:	Images2012\CompleteSurveyPhotos\Gratiot3535.JPG

3535-45 GRATIOT ST

21.(cont.) History:and significance. Expand box as necessary or add continuation pages.

22. (cont.) Sources of information. Expand box as necessary or add continuation pages.

40. (cont.) Description of environment and outbuilding. Expand box as necessary or add continuation pages.

41. (cont.) Description of primary resource. Expand box as necessary, or add continuation pages.

Interesting building. Mix of several materails and detailing

CURRIGAN
GATE 1
USE GATE 2
WEST
OF VIADUCT
COMPANY

MISSOURI DEPARTMENT OF NATURAL RESOURCES
STATE HISTORIC PRESERVATION OFFICE, P.O. Box 176, Jefferson City, MO 65102

ARCHITECTURAL/HISTORIC INVENTORY FORM

1. Survey no.	2. Survey name:
SLC-AS-047	Thematic Survey of Midcentury Modern Movement Nonresidential Architecture in St. Louis

3. County:	4. Address:
St. Louis [Independent City]	**3621 GRATIOT ST**
Alternate address if applicable	

5. City/State:	6. UTM:		or: LAT		7. Township/Range/Section:
St. Louis [Independent City], M			LONG:		T: R: S: N/A

8. Historic Name (if known):	9. Present/other name (if known):

10. Ownership:	11a. Historic Use (if known):	11b. Current Use:

HISTORICAL DATA

12. Construction date:	1957	15. Architect:	18. Previously surveyed? ☐ Cite survey name in box 22 cont. (page 3)
Major addition/alteration date:			
13. Significant date/period:			
		16. Builder/contractor:	19. On National Register? Cite nomination name in box 22 cont. (page 3)
14. Area(s) of significance:			
		17. Original or significant owner:	20. National Register eligible?
			Historic District Potential? ☐
21. History and significance on continuation page. ☐		22. Sources of information on continuation page. ☐	Name of Potential District?

ARCHITECTURAL INFORMATIO

23. Category of Property:	30. Roof Material:	37. Windows:
		Type:
24. Vernacular or property type:	31. Chimney placement:	Panes
Office in Front of Other Use		38. Acreage (rural):
25. Architectural style:	32. Structural system:	Visible from public road? ☐
Modern Movements		39. Changes: (describe in box 41 cont.)
26. Plan Shape:		☐ Addition Date(s)
	33. Exterior wall cladding:	☐ Altered Date(s):
27. Number of Stories:		☐ Moved Date(s):
	34. Foundation Material:	☐ Other Date(s)
		Endangered by:
28. No. of bays (1st floor)	35. Basement type:	40. No. outbuildings (describe in box 40 cont.):
29. Roof Type:	36. Front Porch Type:	41. Further description of building features and associated resources on continuation page. ☐

OTHER

42: Current Owner/address:	43. Inventory form prepared by (name):	44. Survey date:
CORRIGAN BROTHERS INC		
		45. Date of revisions:
3545 GRATIOT	Additional Information/revisions by:	
ST LOUIS MO 63103		Survey Category: ☐ RLS ☐ ILS ☐ Significant Properties Lis

FOR SHPO USE:

Date entered in inventory:	Level of survey: ☐ reconnaissance ☐ intensive	Additional research? ☐ yes ☐ no
National Register Status: ☐ listed ☐ in listed district	Other:	
Name:		
☐ pending listing ☐ not eligible		
☐ eligible(district) ☐ eligible (individually)		
☐ not determined		

ARCHITECTURAL/HISTORIC INVENTORY FORM

3621 GRATIOT ST

LOCATION MAP (include north arrow):	SITE MAP/PLAN (include north arrow):

Insert photograph of primary structure on property:

Photo 1:	Photo 2:
Description:	Description:
Date: CD No.: Image No.	Date: CD No.: Image No.

Photographer:	
Main Photo:	Images2012\CompleteSurveyPhotos\Gratiot3621.JPG

3621 GRATIOT ST

21.(cont.) History:and significance. Expand box as necessary or add continuation pages.

22. (cont.) Sources of information. Expand box as necessary or add continuation pages.

40. (cont.) Description of environment and outbuilding. Expand box as necessary or add continuation pages.

41. (cont.) Description of primary resource. Expand box as necessary, or add continuation pages.

Truck terminal. Covered in stucco (original?)

CORRIGAN COMPANY
GATE
2
TRUCK ENTRANCE