



ARCHITECTURAL/HISTORIC INVENTORY FORM

1. Survey no. SLC-AS-047	2. Survey name: Thematic Survey of Modern Movement Architecture in St. Louis		
3. County: St. Louis [Independent City]	4. Address: 1820 N 1ST ST		
Alternate address if applicable			
5. City/State: St. Louis [Independent City], M	6. UTM:	or: LAT	7. Township/Range/Section: T: R: S: N/A
8. Historic Name (if known):		9. Present/other name (if known):	
10. Ownership:	11a. Historic Use (if known):	11b. Current Use:	

HISTORICAL DATA

12. Construction date: Major addition/alteration date:	15. Architect:	18. Previously surveyed? <input type="checkbox"/> Cite survey name in box 22 cont. (page 3)
13. Significant date/period:	16. Builder/contractor:	19. On National Register? Cite nomination name in box 22 cont. (page 3)
14. Area(s) of significance:	17. Original or significant owner:	20. National Register eligible?
21. History and significance on continuation page. <input type="checkbox"/>	22. Sources of information on continuation page. <input type="checkbox"/>	Historic District Potential? <input type="checkbox"/> Name of Potential District?

ARCHITECTURAL INFORMATION

23. Category of Property:	30. Roof Material:	37. Windows: Type:
24. Vernacular or property type: Industrial/Warehouse	31. Chimney placement:	Panes
25. Architectural style: Modern Movements	32. Structural system:	38. Acreage (rural): Visible from public road? <input type="checkbox"/>
26. Plan Shape:	33. Exterior wall cladding:	39. Changes: (describe in box 41 cont.) <input type="checkbox"/> Addition Date(s): <input type="checkbox"/> Altered Date(s): <input type="checkbox"/> Moved Date(s): <input type="checkbox"/> Other Date(s):
27. Number of Stories:	34. Foundation Material:	Endangered by:
28. No. of bays (1st floor)	35. Basement type:	40. No. outbuildings (describe in box 40 cont.):
29. Roof Type:	36. Front Porch Type:	41. Further description of building features and associated resources on continuation page. <input type="checkbox"/>

OTHER

42. Current Owner/address: CONTINENTAL CEMENT CO LLC	43. Inventory form prepared by (name):	44. Survey date:
10107 HIGHWAY 79 HANIBAL MO 63401	Additional Information/revisions by:	45. Date of revisions:
FOR SHPO USE:		Survey Category: <input type="checkbox"/> RLS <input type="checkbox"/> ILS <input type="checkbox"/> Significant Properties List

Date entered in inventory:	Level of survey: <input type="checkbox"/> reconnaissance <input type="checkbox"/> intensive	Additional research? <input type="checkbox"/> yes <input type="checkbox"/> no
National Register Status: <input type="checkbox"/> listed <input type="checkbox"/> in listed district	Other:	
Name:		
<input type="checkbox"/> pending listing <input type="checkbox"/> not eligible <input type="checkbox"/> eligible(district) <input type="checkbox"/> eligible (individually) <input type="checkbox"/> not determined		



ARCHITECTURAL/HISTORIC INVENTORY FORM

1820 N 1ST ST

LOCATION MAP (include north arrow):

SITE MAP/PLAN (include north arrow):

Insert photograph of primary structure on property:

Photo 1:

Photo 2:

Description:

Description:

Date:

CD No.:

Image No.

Date:

CD No.:

Image No.

Photographer:

Main Photo: Images2012\CompleteSurveyPhotos\1stN1820.JPG



ARCHITECTURAL/HISTORIC INVENTORY FORM

1820 N 1ST ST

21.(cont.) History:and significance. Expand box as necessary or add continuation pages.

22. (cont.) Sources of information. Expand box as necessary or add continuation pages.

40. (cont.) Description of environment and outbuilding. Expand box as necessary or add continuation pages.

41. (cont.) Description of primary resource. Expand box as necessary, or add continuation pages.

indsutrial storage; large domed structure adjacent to concrete silos; not accessible and mayby no buildings





ARCHITECTURAL/HISTORIC INVENTORY FORM

1. Survey no. SLC-AS-047		2. Survey name: Thematic Survey of Midcentury Modern Movement Nonresidential Architecture in St. Louis	
3. County: St. Louis [Independent City]		4. Address: 4070-4 S 1ST ST	
Alternate address if applicable			
5. City/State: St. Louis [Independent City], M		6. UTM: LAT LONG:	7. Township/Range/Section: T: R: S: N/A
8. Historic Name (if known):		9. Present/other name (if known):	
10. Ownership:	11a. Historic Use (if known):	11b. Current Use:	

HISTORICAL DATA

12. Construction date: Major addition/alteration date:	1948 1948	15. Architect:	18. Previously surveyed? <input type="checkbox"/> Cite survey name in box 22 cont. (page 3)
13. Significant date/period:		16. Builder/contractor:	19. On National Register? Cite nomination name in box 22 cont. (page 3)
14. Area(s) of significance:		17. Original or significant owner:	20. National Register eligible?
21. History and significance on continuation page. <input type="checkbox"/>		22. Sources of information on continuation page. <input type="checkbox"/>	Historic District Potential? <input type="checkbox"/> Name of Potential District?

ARCHITECTURAL INFORMATION

23. Category of Property:	30. Roof Material:	37. Windows: Type:
24. Vernacular or property type: Industrial/Warehouse	31. Chimney placement:	Panes
25. Architectural style: Modern Movements	32. Structural system:	38. Acreage (rural): Visible from public road? <input type="checkbox"/>
26. Plan Shape:	33. Exterior wall cladding:	39. Changes: (describe in box 41 cont.) <input type="checkbox"/> Addition Date(s) <input type="checkbox"/> Altered Date(s) <input type="checkbox"/> Moved Date(s) <input type="checkbox"/> Other Date(s)
27. Number of Stories:	34. Foundation Material:	Endangered by:
28. No. of bays (1st floor)	35. Basement type:	40. No. outbuildings (describe in box 40 cont.):
29. Roof Type:	36. Front Porch Type:	41. Further description of building features and associated resources on continuation page. <input type="checkbox"/>

OTHER

42. Current Owner/address: BUCKEYE TERMINALS LLC	43. Inventory form prepared by (name):	44. Survey date:
5 TEK PARK 9999 HAMILTON BLVD BREINIGSVILLE 18031	Additional Information/revisions by:	45. Date of revisions:
FOR SHPO USE:		Survey Category: <input type="checkbox"/> RLS <input type="checkbox"/> ILS <input type="checkbox"/> Significant Properties List

Date entered in inventory:	Level of survey: <input type="checkbox"/> reconnaissance <input type="checkbox"/> intensive	Additional research? <input type="checkbox"/> yes <input type="checkbox"/> no
National Register Status: <input type="checkbox"/> listed <input type="checkbox"/> in listed district	Other:	
Name:		
<input type="checkbox"/> pending listing <input type="checkbox"/> not eligible <input type="checkbox"/> eligible(district) <input type="checkbox"/> eligible (individually) <input type="checkbox"/> not determined		



ARCHITECTURAL/HISTORIC INVENTORY FORM

4070-4 S 1ST ST

LOCATION MAP (include north arrow):

SITE MAP/PLAN (include north arrow):

Insert photograph of primary structure on property:

Photo 1:

Photo 2:

Description:

Description:

Date:

CD No.:

Image No.

Date:

CD No.:

Image No.

Photographer:

Main Photo: Images2012\CompleteSurveyPhotos\1stS4070.JPG



ARCHITECTURAL/HISTORIC INVENTORY FORM

4070-4 S 1ST ST

21.(cont.) History:and significance. Expand box as necessary or add continuation pages.

22. (cont.) Sources of information. Expand box as necessary or add continuation pages.

40. (cont.) Description of environment and outbuilding. Expand box as necessary or add continuation pages.

41. (cont.) Description of primary resource. Expand box as necessary, or add continuation pages.

Bucket Terminal. 2-story brick warehouse/loading docks.



RAILROAD
CROSSING

KINDER MORGAN
GATEWAY DISTRIBUTION CENTER
500 YARDS

KINDER MORGAN
GATEWAY DISTRIBUTION CENTER
500 YARDS

500 YARDS

PRIVATE
PROPERTY

STOP



ARCHITECTURAL/HISTORIC INVENTORY FORM

1. Survey no. SLC-AS-047		2. Survey name: Thematic Survey of Midcentury Modern Movement Nonresidential Architecture in St. Louis	
3. County: St. Louis [Independent City]		4. Address: 4230 S 1ST ST	
Alternate address if applicable			
5. City/State: St. Louis [Independent City], M		6. UTM: LAT LONG:	7. Township/Range/Section: T: R: S: N/A
8. Historic Name (if known):		9. Present/other name (if known):	
10. Ownership:	11a. Historic Use (if known):	11b. Current Use:	

HISTORICAL DATA

12. Construction date: Major addition/alteration date:	1954 1954	15. Architect:	18. Previously surveyed? <input type="checkbox"/> Cite survey name in box 22 cont. (page 3)
13. Significant date/period:		16. Builder/contractor:	19. On National Register? Cite nomination name in box 22 cont. (page 3)
14. Area(s) of significance:		17. Original or significant owner:	20. National Register eligible?
21. History and significance on continuation page. <input type="checkbox"/>		22. Sources of information on continuation page. <input type="checkbox"/>	Historic District Potential? <input type="checkbox"/> Name of Potential District?

ARCHITECTURAL INFORMATION

23. Category of Property:	30. Roof Material:	37. Windows: Type:
24. Vernacular or property type: Other-Note in Comments	31. Chimney placement:	Panes
25. Architectural style: Modern Movements	32. Structural system:	38. Acreage (rural): Visible from public road? <input type="checkbox"/>
26. Plan Shape:	33. Exterior wall cladding:	39. Changes: (describe in box 41 cont.) <input type="checkbox"/> Addition Date(s): <input type="checkbox"/> Altered Date(s): <input type="checkbox"/> Moved Date(s): <input type="checkbox"/> Other Date(s):
27. Number of Stories:	34. Foundation Material:	Endangered by:
28. No. of bays (1st floor)	35. Basement type:	40. No. outbuildings (describe in box 40 cont.):
29. Roof Type:	36. Front Porch Type:	41. Further description of building features and associated resources on continuation page. <input type="checkbox"/>

OTHER

42. Current Owner/address: CITY OF ST LOUIS	43. Inventory form prepared by (name):	44. Survey date:
INCINERATOR GARAGES DUMP	Additional Information/revisions by:	45. Date of revisions:
Survey Category: <input type="checkbox"/> RLS <input type="checkbox"/> ILS <input type="checkbox"/> Significant Properties List		

FOR SHPO USE:

Date entered in inventory:	Level of survey: <input type="checkbox"/> reconnaissance <input type="checkbox"/> intensive	Additional research? <input type="checkbox"/> yes <input type="checkbox"/> no
National Register Status: <input type="checkbox"/> listed <input type="checkbox"/> in listed district	Other:	
Name:		
<input type="checkbox"/> pending listing <input type="checkbox"/> not eligible <input type="checkbox"/> eligible(district) <input type="checkbox"/> eligible (individually) <input type="checkbox"/> not determined		



ARCHITECTURAL/HISTORIC INVENTORY FORM

4230 S 1ST ST

LOCATION MAP (include north arrow):

SITE MAP/PLAN (include north arrow):

Insert photograph of primary structure on property:

Photo 1:

Photo 2:

Description:

Description:

Date: CD No.: Image No.
Photographer:
Main Photo: Images2012\CompleteSurveyPhotos\1stS4230a.JPG

Date: CD No.: Image No.



ARCHITECTURAL/HISTORIC INVENTORY FORM

4230 S 1ST ST

21.(cont.) History:and significance. Expand box as necessary or add continuation pages.

22. (cont.) Sources of information. Expand box as necessary or add continuation pages.

40. (cont.) Description of environment and outbuilding. Expand box as necessary or add continuation pages.

41. (cont.) Description of primary resource. Expand box as necessary, or add continuation pages.

City of St. Louis Incinerator and Dump. (2 buildings on site) 1). 5-story brick building with 2 large smoke stacks. Seveeral metal out-buildings on site for storage. 2) large 1-story brick warehouse just to south of main plant (building 1)







ARCHITECTURAL/HISTORIC INVENTORY FORM

1. Survey no. SLC-AS-047	2. Survey name: Thematic Survey of Midcentury Modern Movement Nonresidential Architecture in St. Louis		
3. County: St. Louis [Independent City]	4. Address: 2104-14 N 2ND ST		
Alternate address if applicable			
5. City/State: St. Louis [Independent City], M	6. UTM:	or: LAT	7. Township/Range/Section: T: R: S: N/A
8. Historic Name (if known):		9. Present/other name (if known):	
10. Ownership:	11a. Historic Use (if known):	11b. Current Use:	

HISTORICAL DATA

12. Construction date: Major addition/alteration date:	1953	15. Architect:	18. Previously surveyed? <input type="checkbox"/> Cite survey name in box 22 cont. (page 3)
13. Significant date/period:		16. Builder/contractor:	19. On National Register? Cite nomination name in box 22 cont. (page 3)
14. Area(s) of significance:		17. Original or significant owner:	20. National Register eligible?
21. History and significance on continuation page. <input type="checkbox"/>		22. Sources of information on continuation page. <input type="checkbox"/>	Historic District Potential? <input type="checkbox"/> Name of Potential District?

ARCHITECTURAL INFORMATION

23. Category of Property:	30. Roof Material:	37. Windows: Type:
24. Vernacular or property type: Industrial/Warehouse	31. Chimney placement:	Panes
25. Architectural style: Modern Movements	32. Structural system:	38. Acreage (rural): Visible from public road? <input type="checkbox"/>
26. Plan Shape:	33. Exterior wall cladding:	39. Changes: (describe in box 41 cont.) <input type="checkbox"/> Addition Date(s): <input type="checkbox"/> Altered Date(s): <input type="checkbox"/> Moved Date(s): <input type="checkbox"/> Other Date(s):
27. Number of Stories:	34. Foundation Material:	Endangered by:
28. No. of bays (1st floor)	35. Basement type:	40. No. outbuildings (describe in box 40 cont.):
29. Roof Type:	36. Front Porch Type:	41. Further description of building features and associated resources on continuation page. <input type="checkbox"/>

OTHER

42. Current Owner/address: VITRO PRODUCTS INC	43. Inventory form prepared by (name):	44. Survey date:
201 MADISON ST ST LOUIS MO 63102	Additional Information/revisions by:	45. Date of revisions:
FOR SHPO USE:		Survey Category: <input type="checkbox"/> RLS <input type="checkbox"/> ILS <input type="checkbox"/> Significant Properties List

Date entered in inventory:	Level of survey: <input type="checkbox"/> reconnaissance <input type="checkbox"/> intensive	Additional research? <input type="checkbox"/> yes <input type="checkbox"/> no
National Register Status: <input type="checkbox"/> listed <input type="checkbox"/> in listed district	Other:	
Name:		
<input type="checkbox"/> pending listing <input type="checkbox"/> not eligible <input type="checkbox"/> eligible(district) <input type="checkbox"/> eligible (individually) <input type="checkbox"/> not determined		



MISSOURI DEPARTMENT OF NATURAL RESOURCES
STATE HISTORIC PRESERVATION OFFICE, P.O. Box 176, Jefferson City, MO 65102

ARCHITECTURAL/HISTORIC INVENTORY FORM

2104-14 N 2ND ST

LOCATION MAP (include north arrow):

SITE MAP/PLAN (include north arrow):

Insert photograph of primary structure on property:

Photo 1:

Photo 2:

Description:

Description:

Date:

CD No.:

Image No.

Date:

CD No.:

Image No.

Photographer:

Main Photo: Images2012\CompleteSurveyPhotos\2ndN2104.JPG



ARCHITECTURAL/HISTORIC INVENTORY FORM

2104-14 N 2ND ST

21.(cont.) History:and significance. Expand box as necessary or add continuation pages.

22. (cont.) Sources of information. Expand box as necessary or add continuation pages.

40. (cont.) Description of environment and outbuilding. Expand box as necessary or add continuation pages.

41. (cont.) Description of primary resource. Expand box as necessary, or add continuation pages.

utilitarian concrete block warehouse





ARCHITECTURAL/HISTORIC INVENTORY FORM

1. Survey no. SLC-AS-047	2. Survey name: Thematic Survey of Modern Movement Architecture in St. Louis		
3. County: St. Louis [Independent City]	4. Address: 2362-74 N 2ND ST		
Alternate address if applicable			
5. City/State: St. Louis, MO	6. UTM:	or: LAT	7. Township/Range/Section: T: R: S: N/A
8. Historic Name (if known):		9. Present/other name (if known):	
10. Ownership:	11a. Historic Use (if known):	11b. Current Use:	

HISTORICAL DATA

12. Construction date:	15. Architect:	18. Previously surveyed? <input type="checkbox"/>
Major addition/alteration date:		Cite survey name in box 22 cont. (page 3)
13. Significant date/period:	16. Builder/contractor:	
14. Area(s) of significance:	17. Original or significant owner:	19. On National Register? Cite nomination name in box 22 cont. (page 3)
		20. National Register eligible?
21. History and significance on continuation page. <input type="checkbox"/>	22. Sources of information on continuation page. <input type="checkbox"/>	Historic District Potential? <input type="checkbox"/>
		Name of Potential District?

ARCHITECTURAL INFORMATION

23. Category of Property:	30. Roof Material:	37. Windows: Type:
24. Vernacular or property type: Industrial/Warehouse	31. Chimney placement:	Panes
25. Architectural style: Modern Movements	32. Structural system:	38. Acreage (rural): Visible from public road? <input type="checkbox"/>
26. Plan Shape:	33. Exterior wall cladding:	39. Changes: (describe in box 41 cont.) <input type="checkbox"/> Addition Date(s): <input type="checkbox"/> Altered Date(s): <input type="checkbox"/> Moved Date(s): <input type="checkbox"/> Other Date(s):
27. Number of Stories:	34. Foundation Material:	Endangered by:
28. No. of bays (1st floor)	35. Basement type:	40. No. outbuildings (describe in box 40 cont.):
29. Roof Type:	36. Front Porch Type:	41. Further description of building features and associated resources on continuation page. <input type="checkbox"/>

OTHER

42. Current Owner/address: UNITED FRUIT & PRODUCE CO	43. Inventory form prepared by (name):	44. Survey date:
55 PRODUCE ROW	Additional Information/revisions by:	45. Date of revisions:
ST LOUIS MO 63102		Survey Category: <input type="checkbox"/> RLS <input type="checkbox"/> ILS <input type="checkbox"/> Significant Properties List

FOR SHPO USE:

Date entered in inventory:	Level of survey: <input type="checkbox"/> reconnaissance <input type="checkbox"/> intensive	Additional research? <input type="checkbox"/> yes <input type="checkbox"/> no
National Register Status: <input type="checkbox"/> listed <input type="checkbox"/> in listed district	Other:	
Name:		
<input type="checkbox"/> pending listing <input type="checkbox"/> not eligible <input type="checkbox"/> eligible(district) <input type="checkbox"/> eligible (individually) <input type="checkbox"/> not determined		



ARCHITECTURAL/HISTORIC INVENTORY FORM

2362-74 N 2ND ST

LOCATION MAP (include north arrow):

SITE MAP/PLAN (include north arrow):

Insert photograph of primary structure on property:

Photo 1:

Photo 2:

Description:

Description:

Date:

CD No.:

Image No.

Date:

CD No.:

Image No.

Photographer:

Main Photo: Images2012\CompleteSurveyPhotos\2ndN2362.JPG



ARCHITECTURAL/HISTORIC INVENTORY FORM

2362-74 N 2ND ST

21.(cont.) History:and significance. Expand box as necessary or add continuation pages.

22. (cont.) Sources of information. Expand box as necessary or add continuation pages.

40. (cont.) Description of environment and outbuilding. Expand box as necessary or add continuation pages.

41. (cont.) Description of primary resource. Expand box as necessary, or add continuation pages.

brick factory - raised basement and story above; nice brickwork





ARCHITECTURAL/HISTORIC INVENTORY FORM

1. Survey no. SLC-AS-047		2. Survey name: Thematic Survey of Midcentury Modern Movement Nonresidential Architecture in St. Louis	
3. County: St. Louis [Independent City]		4. Address: 3800-20 N 2ND ST	
Alternate address if applicable			
5. City/State: St. Louis [Independent City], M		6. UTM: LAT LONG:	7. Township/Range/Section: T: R: S: N/A
8. Historic Name (if known):		9. Present/other name (if known):	
10. Ownership:	11a. Historic Use (if known):	11b. Current Use:	

HISTORICAL DATA

12. Construction date: Major addition/alteration date:	1949	15. Architect:	18. Previously surveyed? <input type="checkbox"/> Cite survey name in box 22 cont. (page 3)
13. Significant date/period:		16. Builder/contractor:	19. On National Register? Cite nomination name in box 22 cont. (page 3)
14. Area(s) of significance:		17. Original or significant owner:	20. National Register eligible?
21. History and significance on continuation page. <input type="checkbox"/>		22. Sources of information on continuation page. <input type="checkbox"/>	Historic District Potential? <input type="checkbox"/> Name of Potential District?

ARCHITECTURAL INFORMATION

23. Category of Property:	30. Roof Material:	37. Windows: Type:
24. Vernacular or property type: Industrial/Warehouse	31. Chimney placement:	Panes
25. Architectural style: Modern Movements	32. Structural system:	38. Acreage (rural): Visible from public road? <input type="checkbox"/>
26. Plan Shape:	33. Exterior wall cladding:	39. Changes: (describe in box 41 cont.) <input type="checkbox"/> Addition Date(s) <input type="checkbox"/> Altered Date(s) <input type="checkbox"/> Moved Date(s) <input type="checkbox"/> Other Date(s)
27. Number of Stories:	34. Foundation Material:	Endangered by:
28. No. of bays (1st floor)	35. Basement type:	40. No. outbuildings (describe in box 40 cont.):
29. Roof Type:	36. Front Porch Type:	41. Further description of building features and associated resources on continuation page. <input type="checkbox"/>

OTHER

42. Current Owner/address: MC KINLEY IRON INC	43. Inventory form prepared by (name):	44. Survey date:
5875 LANDERBROOK DR STE 200 MAYFIELD HTS OH 44124	Additional Information/revisions by:	45. Date of revisions:
FOR SHPO USE:		Survey Category: <input type="checkbox"/> RLS <input type="checkbox"/> ILS <input type="checkbox"/> Significant Properties List

Date entered in inventory:	Level of survey: <input type="checkbox"/> reconnaissance <input type="checkbox"/> intensive	Additional research? <input type="checkbox"/> yes <input type="checkbox"/> no
National Register Status: <input type="checkbox"/> listed <input type="checkbox"/> in listed district	Other:	
Name:		
<input type="checkbox"/> pending listing <input type="checkbox"/> not eligible <input type="checkbox"/> eligible(district) <input type="checkbox"/> eligible (individually) <input type="checkbox"/> not determined		



ARCHITECTURAL/HISTORIC INVENTORY FORM

3800-20 N 2ND ST

LOCATION MAP (include north arrow):

SITE MAP/PLAN (include north arrow):

Insert photograph of primary structure on property:

Photo 1:

Photo 2:

Description:

Description:

Date:

CD No.:

Image No.

Date:

CD No.:

Image No.

Photographer:

Main Photo: Images2012\CompleteSurveyPhotos\2ndN3800.JPG



ARCHITECTURAL/HISTORIC INVENTORY FORM

3800-20 N 2ND ST

21.(cont.) History:and significance. Expand box as necessary or add continuation pages.

22. (cont.) Sources of information. Expand box as necessary or add continuation pages.

40. (cont.) Description of environment and outbuilding. Expand box as necessary or add continuation pages.

41. (cont.) Description of primary resource. Expand box as necessary, or add continuation pages.

tranditional bldg with taller centralbay; corrugated sheet metal encloses windowless walls; large entrance gable end; utilitarian





ARCHITECTURAL/HISTORIC INVENTORY FORM

1. Survey no. SLC-AS-047		2. Survey name: Thematic Survey of Midcentury Modern Movement Nonresidential Architecture in St. Louis	
3. County: St. Louis [Independent City]		4. Address: 4201 N 2ND ST	
Alternate address if applicable			
5. City/State: St. Louis [Independent City], M		6. UTM: LAT	7. Township/Range/Section: T: R: S: N/A
8. Historic Name (if known):		9. Present/other name (if known):	
10. Ownership:	11a. Historic Use (if known):	11b. Current Use:	

HISTORICAL DATA

12. Construction date: Major addition/alteration date:	1965	15. Architect:	18. Previously surveyed? <input type="checkbox"/> Cite survey name in box 22 cont. (page 3)
13. Significant date/period:		16. Builder/contractor:	19. On National Register? Cite nomination name in box 22 cont. (page 3)
14. Area(s) of significance:		17. Original or significant owner:	20. National Register eligible?
21. History and significance on continuation page. <input type="checkbox"/>		22. Sources of information on continuation page. <input type="checkbox"/>	Historic District Potential? <input type="checkbox"/> Name of Potential District?

ARCHITECTURAL INFORMATION

23. Category of Property:	30. Roof Material:	37. Windows: Type:
24. Vernacular or property type: Industrial/Warehouse	31. Chimney placement:	Panes
25. Architectural style: Modern Movements	32. Structural system:	38. Acreage (rural): Visible from public road? <input type="checkbox"/>
26. Plan Shape:	33. Exterior wall cladding:	39. Changes: (describe in box 41 cont.) <input type="checkbox"/> Addition Date(s): <input type="checkbox"/> Altered Date(s): <input type="checkbox"/> Moved Date(s): <input type="checkbox"/> Other Date(s):
27. Number of Stories:	34. Foundation Material:	Endangered by:
28. No. of bays (1st floor)	35. Basement type:	40. No. outbuildings (describe in box 40 cont.):
29. Roof Type:	36. Front Porch Type:	41. Further description of building features and associated resources on continuation page. <input type="checkbox"/>

OTHER

42. Current Owner/address: DAV-RON LLC	43. Inventory form prepared by (name):	44. Survey date:
P O BOX 442	Additional Information/revisions by:	45. Date of revisions:
VALLEY PARK MO 63088		Survey Category: <input type="checkbox"/> RLS <input type="checkbox"/> ILS <input type="checkbox"/> Significant Properties List

FOR SHPO USE:

Date entered in inventory:	Level of survey: <input type="checkbox"/> reconnaissance <input type="checkbox"/> intensive	Additional research? <input type="checkbox"/> yes <input type="checkbox"/> no
National Register Status: <input type="checkbox"/> listed <input type="checkbox"/> in listed district	Other:	
Name:		
<input type="checkbox"/> pending listing <input type="checkbox"/> not eligible <input type="checkbox"/> eligible(district) <input type="checkbox"/> eligible (individually) <input type="checkbox"/> not determined		



ARCHITECTURAL/HISTORIC INVENTORY FORM

4201 N 2ND ST

LOCATION MAP (include north arrow):

SITE MAP/PLAN (include north arrow):

Insert photograph of primary structure on property:

Photo 1:

Photo 2:

Description:

Description:

Date:

CD No.:

Image No.

Date:

CD No.:

Image No.

Photographer:

Main Photo: Images2012\CompleteSurveyPhotos\2ndN4201.jpg



ARCHITECTURAL/HISTORIC INVENTORY FORM

4201 N 2ND ST

21.(cont.) History:and significance. Expand box as necessary or add continuation pages.

22. (cont.) Sources of information. Expand box as necessary or add continuation pages.

40. (cont.) Description of environment and outbuilding. Expand box as necessary or add continuation pages.

41. (cont.) Description of primary resource. Expand box as necessary, or add continuation pages.

Tall, one-story side gable metal garage building.





ARCHITECTURAL/HISTORIC INVENTORY FORM

1. Survey no. SLC-AS-047	2. Survey name: Thematic Survey of Midcentury Modern Movement Nonresidential Architecture in St. Louis		
3. County: St. Louis [Independent City]	4. Address: 4315-29 N 2ND ST		
Alternate address if applicable			
5. City/State: St. Louis [Independent City], M	6. UTM:	or: LAT	7. Township/Range/Section: T: R: S: N/A
8. Historic Name (if known):		9. Present/other name (if known):	
10. Ownership:	11a. Historic Use (if known):	11b. Current Use:	

HISTORICAL DATA

12. Construction date: Major addition/alteration date:	1974	15. Architect:	18. Previously surveyed? <input type="checkbox"/> Cite survey name in box 22 cont. (page 3)
13. Significant date/period:		16. Builder/contractor:	
14. Area(s) of significance:		17. Original or significant owner:	19. On National Register? Cite nomination name in box 22 cont. (page 3)
			20. National Register eligible?
21. History and significance on continuation page. <input type="checkbox"/>		22. Sources of information on continuation page. <input type="checkbox"/>	Historic District Potential? <input type="checkbox"/> Name of Potential District?

ARCHITECTURAL INFORMATION

23. Category of Property:	30. Roof Material:	37. Windows: Type:
24. Vernacular or property type: Office Building	31. Chimney placement:	Panes
25. Architectural style: Modern Movements	32. Structural system:	38. Acreage (rural): Visible from public road? <input type="checkbox"/>
26. Plan Shape:	33. Exterior wall cladding:	39. Changes: (describe in box 41 cont.) <input type="checkbox"/> Addition Date(s): <input type="checkbox"/> Altered Date(s): <input type="checkbox"/> Moved Date(s): <input type="checkbox"/> Other Date(s):
27. Number of Stories:	34. Foundation Material:	Endangered by:
28. No. of bays (1st floor)	35. Basement type:	40. No. outbuildings (describe in box 40 cont.):
29. Roof Type:	36. Front Porch Type:	41. Further description of building features and associated resources on continuation page. <input type="checkbox"/>

OTHER

42. Current Owner/address: MILLER, BENNIE W & CAROL S	43. Inventory form prepared by (name):	44. Survey date:
219 SO MAIN RED BUD IL 62278	Additional Information/revisions by:	45. Date of revisions:
FOR SHPO USE:		Survey Category: <input type="checkbox"/> RLS <input type="checkbox"/> ILS <input type="checkbox"/> Significant Properties List

Date entered in inventory:	Level of survey: <input type="checkbox"/> reconnaissance <input type="checkbox"/> intensive	Additional research? <input type="checkbox"/> yes <input type="checkbox"/> no
National Register Status: <input type="checkbox"/> listed <input type="checkbox"/> in listed district	Other:	
Name:		
<input type="checkbox"/> pending listing <input type="checkbox"/> not eligible <input type="checkbox"/> eligible(district) <input type="checkbox"/> eligible (individually) <input type="checkbox"/> not determined		



ARCHITECTURAL/HISTORIC INVENTORY FORM

4315-29 N 2ND ST

LOCATION MAP (include north arrow):

SITE MAP/PLAN (include north arrow):

Insert photograph of primary structure on property:

Photo 1:

Photo 2:

Description:

Description:

Date:

CD No.:

Image No.

Date:

CD No.:

Image No.

Photographer:

Main Photo: Images2012\CompleteSurveyPhotos\2ndN4315.jpg



ARCHITECTURAL/HISTORIC INVENTORY FORM

4315-29 N 2ND ST

21.(cont.) History:and significance. Expand box as necessary or add continuation pages.

22. (cont.) Sources of information. Expand box as necessary or add continuation pages.

40. (cont.) Description of environment and outbuilding. Expand box as necessary or add continuation pages.

41. (cont.) Description of primary resource. Expand box as necessary, or add continuation pages.

Very small frame office and another possibly residential building. Both altered. Siding and numerous additions to residential building.



PRIVATE
PROPERTY
NO TRESPASSING

CHRYSLER



ARCHITECTURAL/HISTORIC INVENTORY FORM

1. Survey no. SLC-AS-047		2. Survey name: Thematic Survey of Midcentury Modern Movement Nonresidential Architecture in St. Louis	
3. County: St. Louis [Independent City]		4. Address: 4515 N 2ND ST	
Alternate address if applicable			
5. City/State: St. Louis [Independent City], M		6. UTM: LAT LONG:	7. Township/Range/Section: T: R: S: N/A
8. Historic Name (if known):		9. Present/other name (if known):	
10. Ownership:	11a. Historic Use (if known):	11b. Current Use:	

HISTORICAL DATA

12. Construction date: Major addition/alteration date:	1957	15. Architect:	18. Previously surveyed? <input type="checkbox"/> Cite survey name in box 22 cont. (page 3)
13. Significant date/period:		16. Builder/contractor:	19. On National Register? Cite nomination name in box 22 cont. (page 3)
14. Area(s) of significance:		17. Original or significant owner:	20. National Register eligible?
21. History and significance on continuation page. <input type="checkbox"/>		22. Sources of information on continuation page. <input type="checkbox"/>	Historic District Potential? <input type="checkbox"/> Name of Potential District?

ARCHITECTURAL INFORMATION

23. Category of Property:	30. Roof Material:	37. Windows: Type:
24. Vernacular or property type: Industrial/Warehouse	31. Chimney placement:	Panes
25. Architectural style: Modern Movements	32. Structural system:	38. Acreage (rural): Visible from public road? <input type="checkbox"/>
26. Plan Shape:	33. Exterior wall cladding:	39. Changes: (describe in box 41 cont.) <input type="checkbox"/> Addition Date(s): <input type="checkbox"/> Altered Date(s): <input type="checkbox"/> Moved Date(s): <input type="checkbox"/> Other Date(s):
27. Number of Stories:	34. Foundation Material:	Endangered by:
28. No. of bays (1st floor)	35. Basement type:	40. No. outbuildings (describe in box 40 cont.):
29. Roof Type:	36. Front Porch Type:	41. Further description of building features and associated resources on continuation page. <input type="checkbox"/>

OTHER

42. Current Owner/address: JEFFERSON BANK AND TRUST CO	43. Inventory form prepared by (name):	44. Survey date:
2301 MARKET ST ST LOUIS MO 63103	Additional Information/revisions by:	45. Date of revisions:
FOR SHPO USE:		Survey Category: <input type="checkbox"/> RLS <input type="checkbox"/> ILS <input type="checkbox"/> Significant Properties List

Date entered in inventory:	Level of survey: <input type="checkbox"/> reconnaissance <input type="checkbox"/> intensive	Additional research? <input type="checkbox"/> yes <input type="checkbox"/> no
National Register Status: <input type="checkbox"/> listed <input type="checkbox"/> in listed district	Other:	
Name:		
<input type="checkbox"/> pending listing <input type="checkbox"/> not eligible <input type="checkbox"/> eligible(district) <input type="checkbox"/> eligible (individually) <input type="checkbox"/> not determined		



ARCHITECTURAL/HISTORIC INVENTORY FORM

4515 N 2ND ST

LOCATION MAP (include north arrow):

SITE MAP/PLAN (include north arrow):

Insert photograph of primary structure on property:

Photo 1:

Photo 2:

Description:

Description:

Date:

CD No.:

Image No.

Date:

CD No.:

Image No.

Photographer:

Main Photo: Images2012\CompleteSurveyPhotos\2ndN4515.jpg



ARCHITECTURAL/HISTORIC INVENTORY FORM

4515 N 2ND ST

21.(cont.) History:and significance. Expand box as necessary or add continuation pages.

22. (cont.) Sources of information. Expand box as necessary or add continuation pages.

40. (cont.) Description of environment and outbuilding. Expand box as necessary or add continuation pages.

41. (cont.) Description of primary resource. Expand box as necessary, or add continuation pages.

One-story side gable brick warehouse with high industrial sash windows.





ARCHITECTURAL/HISTORIC INVENTORY FORM

1. Survey no. SLC-AS-047		2. Survey name: Thematic Survey of Modern Movement Architecture in St. Louis	
3. County: St. Louis [Independent City]		4. Address: 4529-4551 N 2ND ST	
Alternate address if applicable			
5. City/State: St. Louis [Independent City], M		6. UTM: LAT LONG:	7. Township/Range/Section: T: R: S: N/A
8. Historic Name (if known):		9. Present/other name (if known):	
10. Ownership:	11a. Historic Use (if known):		11b. Current Use:

HISTORICAL DATA

12. Construction date: Major addition/alteration date:	15. Architect:	18. Previously surveyed? <input type="checkbox"/> Cite survey name in box 22 cont. (page 3)
13. Significant date/period:	16. Builder/contractor:	19. On National Register? Cite nomination name in box 22 cont. (page 3)
14. Area(s) of significance:	17. Original or significant owner:	20. National Register eligible?
21. History and significance on continuation page. <input type="checkbox"/>	22. Sources of information on continuation page. <input type="checkbox"/>	Historic District Potential? <input type="checkbox"/> Name of Potential District?

ARCHITECTURAL INFORMATION

23. Category of Property:	30. Roof Material:	37. Windows: Type:
24. Vernacular or property type: Industrial/Warehouse	31. Chimney placement:	Panes
25. Architectural style: Modern Movements	32. Structural system:	38. Acreage (rural): Visible from public road? <input type="checkbox"/>
26. Plan Shape:	33. Exterior wall cladding:	39. Changes: (describe in box 41 cont.) <input type="checkbox"/> Addition Date(s): <input type="checkbox"/> Altered Date(s): <input type="checkbox"/> Moved Date(s): <input type="checkbox"/> Other Date(s):
27. Number of Stories:	34. Foundation Material:	Endangered by:
28. No. of bays (1st floor)	35. Basement type:	40. No. outbuildings (describe in box 40 cont.):
29. Roof Type:	36. Front Porch Type:	41. Further description of building features and associated resources on continuation page. <input type="checkbox"/>

OTHER

42. Current Owner/address: ST LOUIS PUBLIC LIBRARY FCB BUILDING CORP 1301 OLIVE ST ST LOUIS MO 63103	43. Inventory form prepared by (name): Additional Information/revisions by:	44. Survey date: 45. Date of revisions: Survey Category: <input type="checkbox"/> RLS <input type="checkbox"/> ILS <input type="checkbox"/> Significant Properties List
--	--	--

FOR SHPO USE:

Date entered in inventory:	Level of survey: <input type="checkbox"/> reconnaissance <input type="checkbox"/> intensive	Additional research? <input type="checkbox"/> yes <input type="checkbox"/> no
National Register Status: <input type="checkbox"/> listed <input type="checkbox"/> in listed district	Other:	
Name:		
<input type="checkbox"/> pending listing <input type="checkbox"/> not eligible <input type="checkbox"/> eligible(district) <input type="checkbox"/> eligible (individually) <input type="checkbox"/> not determined		



ARCHITECTURAL/HISTORIC INVENTORY FORM

4529-4551 N 2ND ST

LOCATION MAP (include north arrow):

SITE MAP/PLAN (include north arrow):

Insert photograph of primary structure on property:

Photo 1:

Photo 2:

Description:

Description:

Date:

CD No.:

Image No.

Date:

CD No.:

Image No.

Photographer:

Main Photo: Images2012\CompleteSurveyPhotos\2ndN4529_51.jpg



ARCHITECTURAL/HISTORIC INVENTORY FORM

4529-4551 N 2ND ST

21.(cont.) History:and significance. Expand box as necessary or add continuation pages.

22. (cont.) Sources of information. Expand box as necessary or add continuation pages.

40. (cont.) Description of environment and outbuilding. Expand box as necessary or add continuation pages.

41. (cont.) Description of primary resource. Expand box as necessary, or add continuation pages.

One-story brick side-gable building with high industrial sash windows attached to 4515 N 2nd. Likely constructed at same time. Two large vehicular doors have been infilled with concrete block.





ARCHITECTURAL/HISTORIC INVENTORY FORM

1. Survey no. SLC-AS-047		2. Survey name: Thematic Survey of Midcentury Modern Movement Nonresidential Architecture in St. Louis	
3. County: St. Louis [Independent City]		4. Address: 4560-76 N 2ND ST	
Alternate address if applicable			
5. City/State: St. Louis [Independent City], M		6. UTM: LAT LONG:	7. Township/Range/Section: T: R: S: N/A
8. Historic Name (if known):		9. Present/other name (if known):	
10. Ownership:	11a. Historic Use (if known):	11b. Current Use:	

HISTORICAL DATA

12. Construction date: Major addition/alteration date:	1957 1994	15. Architect:	18. Previously surveyed? <input type="checkbox"/> Cite survey name in box 22 cont. (page 3)
13. Significant date/period:		16. Builder/contractor:	19. On National Register? Cite nomination name in box 22 cont. (page 3)
14. Area(s) of significance:		17. Original or significant owner:	20. National Register eligible?
21. History and significance on continuation page. <input type="checkbox"/>		22. Sources of information on continuation page. <input type="checkbox"/>	Historic District Potential? <input type="checkbox"/> Name of Potential District?

ARCHITECTURAL INFORMATION

23. Category of Property:	30. Roof Material:	37. Windows: Type:
24. Vernacular or property type: Office in Front of Other Use	31. Chimney placement:	Panes
25. Architectural style: Modern Movements	32. Structural system:	38. Acreage (rural): Visible from public road? <input type="checkbox"/>
26. Plan Shape:	33. Exterior wall cladding:	39. Changes: (describe in box 41 cont.) <input type="checkbox"/> Addition Date(s) <input type="checkbox"/> Altered Date(s) <input type="checkbox"/> Moved Date(s) <input type="checkbox"/> Other Date(s)
27. Number of Stories:	34. Foundation Material:	Endangered by:
28. No. of bays (1st floor)	35. Basement type:	40. No. outbuildings (describe in box 40 cont.):
29. Roof Type:	36. Front Porch Type:	41. Further description of building features and associated resources on continuation page. <input type="checkbox"/>

OTHER

42. Current Owner/address: MADRAS REAL ESTATE LLC	43. Inventory form prepared by (name):	44. Survey date:
2130 KIENLEN AV ST LOUIS MO 63121	Additional Information/revisions by:	45. Date of revisions:
FOR SHPO USE:		Survey Category: <input type="checkbox"/> RLS <input type="checkbox"/> ILS <input type="checkbox"/> Significant Properties List

Date entered in inventory:	Level of survey: <input type="checkbox"/> reconnaissance <input type="checkbox"/> intensive	Additional research? <input type="checkbox"/> yes <input type="checkbox"/> no
National Register Status: <input type="checkbox"/> listed <input type="checkbox"/> in listed district	Other:	
Name:		
<input type="checkbox"/> pending listing <input type="checkbox"/> not eligible <input type="checkbox"/> eligible(district) <input type="checkbox"/> eligible (individually) <input type="checkbox"/> not determined		



ARCHITECTURAL/HISTORIC INVENTORY FORM

4560-76 N 2ND ST

LOCATION MAP (include north arrow):

SITE MAP/PLAN (include north arrow):

Insert photograph of primary structure on property:

Photo 1:

Photo 2:

Description:

Description:

Date:

CD No.:

Image No.

Date:

CD No.:

Image No.

Photographer:

Main Photo: Images2012\CompleteSurveyPhotos\2ndN4560.jpg



ARCHITECTURAL/HISTORIC INVENTORY FORM

4560-76 N 2ND ST

21.(cont.) History:and significance. Expand box as necessary or add continuation pages.

22. (cont.) Sources of information. Expand box as necessary or add continuation pages.

40. (cont.) Description of environment and outbuilding. Expand box as necessary or add continuation pages.

41. (cont.) Description of primary resource. Expand box as necessary, or add continuation pages.

Two story office building with small windows and a small flat door hood. Behind is a one-story truck depot with loading docks lining the sides. A large metal addition has been added to the north side of the office. Further north is a one-story brick and concrete building with wide flat eaves and loading docks lining both sides. All but one of the loading docks has been infilled with concrete block. Loading dock at front has been infilled with brick.





COLONIAL
FREIGHT







ARCHITECTURAL/HISTORIC INVENTORY FORM

1. Survey no. SLC-AS-047	2. Survey name: Thematic Survey of Midcentury Modern Movement Nonresidential Architecture in St. Louis		
3. County: St. Louis [Independent City]	4. Address: 1200 S 2ND ST		
Alternate address if applicable			
5. City/State: St. Louis [Independent City], M	6. UTM:	or: LAT	7. Township/Range/Section: T: R: S: N/A
8. Historic Name (if known):		9. Present/other name (if known):	
10. Ownership:		11a. Historic Use (if known):	11b. Current Use:

HISTORICAL DATA

12. Construction date: Major addition/alteration date:	1961 1978	15. Architect:	18. Previously surveyed? <input type="checkbox"/> Cite survey name in box 22 cont. (page 3)
13. Significant date/period:		16. Builder/contractor:	19. On National Register? Cite nomination name in box 22 cont. (page 3)
14. Area(s) of significance:		17. Original or significant owner:	20. National Register eligible?
21. History and significance on continuation page. <input type="checkbox"/>		22. Sources of information on continuation page. <input type="checkbox"/>	Historic District Potential? <input type="checkbox"/> Name of Potential District?

ARCHITECTURAL INFORMATION

23. Category of Property:	30. Roof Material:	37. Windows: Type:
24. Vernacular or property type: Industrial/Warehouse	31. Chimney placement:	Panes
25. Architectural style: Modern Movements	32. Structural system:	38. Acreage (rural): Visible from public road? <input type="checkbox"/>
26. Plan Shape:	33. Exterior wall cladding:	39. Changes: (describe in box 41 cont.) <input type="checkbox"/> Addition Date(s): <input type="checkbox"/> Altered Date(s): <input type="checkbox"/> Moved Date(s): <input type="checkbox"/> Other Date(s):
27. Number of Stories:	34. Foundation Material:	Endangered by:
28. No. of bays (1st floor)	35. Basement type:	40. No. outbuildings (describe in box 40 cont.):
29. Roof Type:	36. Front Porch Type:	41. Further description of building features and associated resources on continuation page. <input type="checkbox"/>

OTHER

42. Current Owner/address: SECOND STREET INVESTMENTS LLC C/O J GERARD MUDD 300 HUNTER AV SE 102 ST LOUIS MO 63124	43. Inventory form prepared by (name): Additional Information/revisions by:	44. Survey date: 45. Date of revisions: Survey Category: <input type="checkbox"/> RLS <input type="checkbox"/> ILS <input type="checkbox"/> Significant Properties List
---	--	--

FOR SHPO USE:

Date entered in inventory:	Level of survey: <input type="checkbox"/> reconnaissance <input type="checkbox"/> intensive	Additional research? <input type="checkbox"/> yes <input type="checkbox"/> no
National Register Status: <input type="checkbox"/> listed <input type="checkbox"/> in listed district	Other:	
Name:		
<input type="checkbox"/> pending listing <input type="checkbox"/> not eligible <input type="checkbox"/> eligible(district) <input type="checkbox"/> eligible (individually) <input type="checkbox"/> not determined		



ARCHITECTURAL/HISTORIC INVENTORY FORM

1200 S 2ND ST

LOCATION MAP (include north arrow):

SITE MAP/PLAN (include north arrow):

Insert photograph of primary structure on property:

Photo 1:

Photo 2:

Description:

Description:

Date:

CD No.:

Image No.

Date:

CD No.:

Image No.

Photographer:

Main Photo: Images2012\CompleteSurveyPhotos\2ndS1200.jpg



ARCHITECTURAL/HISTORIC INVENTORY FORM

1200 S 2ND ST

21.(cont.) History:and significance. Expand box as necessary or add continuation pages.

22. (cont.) Sources of information. Expand box as necessary or add continuation pages.

40. (cont.) Description of environment and outbuilding. Expand box as necessary or add continuation pages.

41. (cont.) Description of primary resource. Expand box as necessary, or add continuation pages.

Could not reach by car/foot. Industrial garage.





ARCHITECTURAL/HISTORIC INVENTORY FORM

1. Survey no. SLC-AS-047		2. Survey name: Thematic Survey of Midcentury Modern Movement Nonresidential Architecture in St. Louis	
3. County: St. Louis [Independent City]		4. Address: 2115 S 2ND ST	
Alternate address if applicable			
5. City/State: St. Louis [Independent City], M		6. UTM: LAT LONG:	7. Township/Range/Section: T: R: S: N/A
8. Historic Name (if known):		9. Present/other name (if known):	
10. Ownership:	11a. Historic Use (if known):	11b. Current Use:	

HISTORICAL DATA

12. Construction date: Major addition/alteration date:	1965	15. Architect:	18. Previously surveyed? <input type="checkbox"/> Cite survey name in box 22 cont. (page 3)
13. Significant date/period:		16. Builder/contractor:	19. On National Register? Cite nomination name in box 22 cont. (page 3)
14. Area(s) of significance:		17. Original or significant owner:	20. National Register eligible?
21. History and significance on continuation page. <input type="checkbox"/>		22. Sources of information on continuation page. <input type="checkbox"/>	Historic District Potential? <input type="checkbox"/> Name of Potential District?

ARCHITECTURAL INFORMATION

23. Category of Property:	30. Roof Material:	37. Windows: Type:
24. Vernacular or property type: Industrial/Warehouse	31. Chimney placement:	Panes
25. Architectural style: Modern Movements	32. Structural system:	38. Acreage (rural): Visible from public road? <input type="checkbox"/>
26. Plan Shape:	33. Exterior wall cladding:	39. Changes: (describe in box 41 cont.) <input type="checkbox"/> Addition Date(s): <input type="checkbox"/> Altered Date(s): <input type="checkbox"/> Moved Date(s): <input type="checkbox"/> Other Date(s):
27. Number of Stories:	34. Foundation Material:	Endangered by:
28. No. of bays (1st floor)	35. Basement type:	40. No. outbuildings (describe in box 40 cont.):
29. Roof Type:	36. Front Porch Type:	41. Further description of building features and associated resources on continuation page. <input type="checkbox"/>

OTHER

42. Current Owner/address: LOY LANGE BOX CO	43. Inventory form prepared by (name):	44. Survey date:
222 RUSSELL ST LOUIS MO 63104	Additional Information/revisions by:	45. Date of revisions:
FOR SHPO USE:		Survey Category: <input type="checkbox"/> RLS <input type="checkbox"/> ILS <input type="checkbox"/> Significant Properties List

Date entered in inventory:	Level of survey: <input type="checkbox"/> reconnaissance <input type="checkbox"/> intensive	Additional research? <input type="checkbox"/> yes <input type="checkbox"/> no
National Register Status: <input type="checkbox"/> listed <input type="checkbox"/> in listed district	Other:	
Name:		
<input type="checkbox"/> pending listing <input type="checkbox"/> not eligible <input type="checkbox"/> eligible(district) <input type="checkbox"/> eligible (individually) <input type="checkbox"/> not determined		



ARCHITECTURAL/HISTORIC INVENTORY FORM

2115 S 2ND ST

LOCATION MAP (include north arrow):

SITE MAP/PLAN (include north arrow):

Insert photograph of primary structure on property:

Photo 1:

Photo 2:

Description:

Description:

Date:

CD No.:

Image No.

Date:

CD No.:

Image No.

Photographer:

Main Photo: Images2012\CompleteSurveyPhotos\2ndS2115.JPG



ARCHITECTURAL/HISTORIC INVENTORY FORM

2115 S 2ND ST

21.(cont.) History:and significance. Expand box as necessary or add continuation pages.

22. (cont.) Sources of information. Expand box as necessary or add continuation pages.

40. (cont.) Description of environment and outbuilding. Expand box as necessary or add continuation pages.

41. (cont.) Description of primary resource. Expand box as necessary, or add continuation pages.

Part of the Loy-Lange Box Co. - patterned concrete block & metal





LOY-LANGE BOX CO.



ARCHITECTURAL/HISTORIC INVENTORY FORM

1. Survey no. SLC-AS-047		2. Survey name: Thematic Survey of Midcentury Modern Movement Nonresidential Architecture in St. Louis	
3. County: St. Louis [Independent City]		4. Address: 2425 S 2ND ST	
Alternate address if applicable			
5. City/State: St. Louis [Independent City], M		6. UTM: LAT LONG:	7. Township/Range/Section: T: R: S: N/A
8. Historic Name (if known):		9. Present/other name (if known):	
10. Ownership:	11a. Historic Use (if known):	11b. Current Use:	

HISTORICAL DATA

12. Construction date: Major addition/alteration date:	1964	15. Architect:	18. Previously surveyed? <input type="checkbox"/> Cite survey name in box 22 cont. (page 3)
13. Significant date/period:		16. Builder/contractor:	19. On National Register? Cite nomination name in box 22 cont. (page 3)
14. Area(s) of significance:		17. Original or significant owner:	20. National Register eligible?
21. History and significance on continuation page. <input type="checkbox"/>		22. Sources of information on continuation page. <input type="checkbox"/>	Historic District Potential? <input type="checkbox"/> Name of Potential District?

ARCHITECTURAL INFORMATION

23. Category of Property:	30. Roof Material:	37. Windows: Type:
24. Vernacular or property type: Industrial/Warehouse	31. Chimney placement:	Panes
25. Architectural style: Modern Movements	32. Structural system:	38. Acreage (rural): Visible from public road? <input type="checkbox"/>
26. Plan Shape:	33. Exterior wall cladding:	39. Changes: (describe in box 41 cont.) <input type="checkbox"/> Addition Date(s): <input type="checkbox"/> Altered Date(s): <input type="checkbox"/> Moved Date(s): <input type="checkbox"/> Other Date(s):
27. Number of Stories:	34. Foundation Material:	Endangered by:
28. No. of bays (1st floor)	35. Basement type:	40. No. outbuildings (describe in box 40 cont.):
29. Roof Type:	36. Front Porch Type:	41. Further description of building features and associated resources on continuation page. <input type="checkbox"/>

OTHER

42. Current Owner/address: BARTON SECOND STREETS REDEV CORP SIGMA CHEMICAL CO 3050 SPRUCE ST ST LOUIS MO 63103	43. Inventory form prepared by (name): Additional Information/revisions by:	44. Survey date: 45. Date of revisions: Survey Category: <input type="checkbox"/> RLS <input type="checkbox"/> ILS <input type="checkbox"/> Significant Properties List
--	--	--

FOR SHPO USE:

Date entered in inventory:	Level of survey: <input type="checkbox"/> reconnaissance <input type="checkbox"/> intensive	Additional research? <input type="checkbox"/> yes <input type="checkbox"/> no
National Register Status: <input type="checkbox"/> listed <input type="checkbox"/> in listed district	Other:	
Name:		
<input type="checkbox"/> pending listing <input type="checkbox"/> not eligible <input type="checkbox"/> eligible(district) <input type="checkbox"/> eligible (individually) <input type="checkbox"/> not determined		



ARCHITECTURAL/HISTORIC INVENTORY FORM

2425 S 2ND ST

LOCATION MAP (include north arrow):

SITE MAP/PLAN (include north arrow):

Insert photograph of primary structure on property:

Photo 1:

Photo 2:

Description:

Description:

Date:

CD No.:

Image No.

Date:

CD No.:

Image No.

Photographer:

Main Photo: Images2012\CompleteSurveyPhotos\2ndS2425.JPG



ARCHITECTURAL/HISTORIC INVENTORY FORM

2425 S 2ND ST

21.(cont.) History:and significance. Expand box as necessary or add continuation pages.

22. (cont.) Sources of information. Expand box as necessary or add continuation pages.

40. (cont.) Description of environment and outbuilding. Expand box as necessary or add continuation pages.

41. (cont.) Description of primary resource. Expand box as necessary, or add continuation pages.

Large 2-story industrial building w/ small windows near roofline





ARCHITECTURAL/HISTORIC INVENTORY FORM

1. Survey no. SLC-AS-047		2. Survey name: Thematic Survey of Midcentury Modern Movement Nonresidential Architecture in St. Louis	
3. County: St. Louis [Independent City]		4. Address: 2600 S 2ND ST	
Alternate address if applicable			
5. City/State: St. Louis [Independent City], M		6. UTM: LAT LONG:	7. Township/Range/Section: T: R: S: N/A
8. Historic Name (if known):		9. Present/other name (if known):	
10. Ownership:	11a. Historic Use (if known):	11b. Current Use:	

HISTORICAL DATA

12. Construction date: Major addition/alteration date:	1964	15. Architect:	18. Previously surveyed? <input type="checkbox"/> Cite survey name in box 22 cont. (page 3)
13. Significant date/period:		16. Builder/contractor:	19. On National Register? Cite nomination name in box 22 cont. (page 3)
14. Area(s) of significance:		17. Original or significant owner:	20. National Register eligible?
21. History and significance on continuation page. <input type="checkbox"/>		22. Sources of information on continuation page. <input type="checkbox"/>	Historic District Potential? <input type="checkbox"/> Name of Potential District?

ARCHITECTURAL INFORMATION

23. Category of Property:	30. Roof Material:	37. Windows: Type:
24. Vernacular or property type: Industrial/Warehouse	31. Chimney placement:	Panes
25. Architectural style: Modern Movements	32. Structural system:	38. Acreage (rural): Visible from public road? <input type="checkbox"/>
26. Plan Shape:	33. Exterior wall cladding:	39. Changes: (describe in box 41 cont.) <input type="checkbox"/> Addition Date(s): <input type="checkbox"/> Altered Date(s): <input type="checkbox"/> Moved Date(s): <input type="checkbox"/> Other Date(s):
27. Number of Stories:	34. Foundation Material:	Endangered by:
28. No. of bays (1st floor)	35. Basement type:	40. No. outbuildings (describe in box 40 cont.):
29. Roof Type:	36. Front Porch Type:	41. Further description of building features and associated resources on continuation page. <input type="checkbox"/>

OTHER

42. Current Owner/address: O FALLON STREET LLC	43. Inventory form prepared by (name):	44. Survey date:
4852 BALMY BAY CT ST LOUIS MO 63128	Additional Information/revisions by:	45. Date of revisions:
FOR SHPO USE:		Survey Category: <input type="checkbox"/> RLS <input type="checkbox"/> ILS <input type="checkbox"/> Significant Properties List

Date entered in inventory:	Level of survey: <input type="checkbox"/> reconnaissance <input type="checkbox"/> intensive	Additional research? <input type="checkbox"/> yes <input type="checkbox"/> no
National Register Status: <input type="checkbox"/> listed <input type="checkbox"/> in listed district	Other:	
Name:		
<input type="checkbox"/> pending listing <input type="checkbox"/> not eligible <input type="checkbox"/> eligible(district) <input type="checkbox"/> eligible (individually) <input type="checkbox"/> not determined		



ARCHITECTURAL/HISTORIC INVENTORY FORM

2600 S 2ND ST

LOCATION MAP (include north arrow):

SITE MAP/PLAN (include north arrow):

Insert photograph of primary structure on property:

Photo 1:

Photo 2:

Description:

Description:

Date:

CD No.:

Image No.

Date:

CD No.:

Image No.

Photographer:

Main Photo: Images2012\CompleteSurveyPhotos\2ndS2600.JPG



ARCHITECTURAL/HISTORIC INVENTORY FORM

2600 S 2ND ST

21.(cont.) History:and significance. Expand box as necessary or add continuation pages.

22. (cont.) Sources of information. Expand box as necessary or add continuation pages.

40. (cont.) Description of environment and outbuilding. Expand box as necessary or add continuation pages.

41. (cont.) Description of primary resource. Expand box as necessary, or add continuation pages.

Boxy concrete block w/ brick front w/ large metal addtition to south





ARCHITECTURAL/HISTORIC INVENTORY FORM

1. Survey no. SLC-AS-047	2. Survey name: Thematic Survey of Midcentury Modern Movement Nonresidential Architecture in St. Louis		
3. County: St. Louis [Independent City]	4. Address: 2711 S 2ND ST		
Alternate address if applicable			
5. City/State: St. Louis [Independent City], M	6. UTM:	or: LAT	7. Township/Range/Section: T: R: S: N/A
8. Historic Name (if known):		9. Present/other name (if known):	
10. Ownership:		11a. Historic Use (if known):	11b. Current Use:

HISTORICAL DATA

12. Construction date: Major addition/alteration date:	1965	15. Architect:	18. Previously surveyed? <input type="checkbox"/> Cite survey name in box 22 cont. (page 3)
13. Significant date/period:		16. Builder/contractor:	19. On National Register? Cite nomination name in box 22 cont. (page 3)
14. Area(s) of significance:		17. Original or significant owner:	20. National Register eligible?
21. History and significance on continuation page. <input type="checkbox"/>		22. Sources of information on continuation page. <input type="checkbox"/>	Historic District Potential? <input type="checkbox"/> Name of Potential District?

ARCHITECTURAL INFORMATION

23. Category of Property:	30. Roof Material:	37. Windows: Type:
24. Vernacular or property type: Industrial/Warehouse	31. Chimney placement:	Panes
25. Architectural style: Modern Movements	32. Structural system:	38. Acreage (rural): Visible from public road? <input type="checkbox"/>
26. Plan Shape:	33. Exterior wall cladding:	39. Changes: (describe in box 41 cont.) <input type="checkbox"/> Addition Date(s) <input type="checkbox"/> Altered Date(s) <input type="checkbox"/> Moved Date(s) <input type="checkbox"/> Other Date(s)
27. Number of Stories:	34. Foundation Material:	Endangered by:
28. No. of bays (1st floor)	35. Basement type:	40. No. outbuildings (describe in box 40 cont.):
29. Roof Type:	36. Front Porch Type:	41. Further description of building features and associated resources on continuation page. <input type="checkbox"/>

OTHER

42. Current Owner/address: DUNCAN MATTESON HOLDINGS LLC	43. Inventory form prepared by (name):	44. Survey date:
200 SIDNEY ST ST LOUIS MO 63104	Additional Information/revisions by:	45. Date of revisions:
FOR SHPO USE:		Survey Category: <input type="checkbox"/> RLS <input type="checkbox"/> ILS <input type="checkbox"/> Significant Properties List

Date entered in inventory:	Level of survey: <input type="checkbox"/> reconnaissance <input type="checkbox"/> intensive	Additional research? <input type="checkbox"/> yes <input type="checkbox"/> no
National Register Status: <input type="checkbox"/> listed <input type="checkbox"/> in listed district	Other:	
Name:		
<input type="checkbox"/> pending listing <input type="checkbox"/> not eligible <input type="checkbox"/> eligible(district) <input type="checkbox"/> eligible (individually) <input type="checkbox"/> not determined		



ARCHITECTURAL/HISTORIC INVENTORY FORM

2711 S 2ND ST

LOCATION MAP (include north arrow):

SITE MAP/PLAN (include north arrow):

Insert photograph of primary structure on property:

Photo 1:

Photo 2:

Description:

Description:

Date:

CD No.:

Image No.

Date:

CD No.:

Image No.

Photographer:

Main Photo: Images2012\CompleteSurveyPhotos\2ndS2711.jpg



ARCHITECTURAL/HISTORIC INVENTORY FORM

2711 S 2ND ST

21.(cont.) History:and significance. Expand box as necessary or add continuation pages.

22. (cont.) Sources of information. Expand box as necessary or add continuation pages.

40. (cont.) Description of environment and outbuilding. Expand box as necessary or add continuation pages.

41. (cont.) Description of primary resource. Expand box as necessary, or add continuation pages.

Simple, one-story brick building with small windows at front. Buidling is stuccoed on south side. Small square windows on north side.



27M



ARCHITECTURAL/HISTORIC INVENTORY FORM

1. Survey no. SLC-AS-047		2. Survey name: Thematic Survey of Midcentury Modern Movement Nonresidential Architecture in St. Louis	
3. County: St. Louis [Independent City]		4. Address: 1150 S 3RD ST	
Alternate address if applicable			
5. City/State: St. Louis [Independent City], M		6. UTM: LAT LONG:	7. Township/Range/Section: T: R: S: N/A
8. Historic Name (if known):		9. Present/other name (if known):	
10. Ownership:	11a. Historic Use (if known):	11b. Current Use:	

HISTORICAL DATA

12. Construction date: Major addition/alteration date:	1961 1961	15. Architect:	18. Previously surveyed? <input type="checkbox"/> Cite survey name in box 22 cont. (page 3)
13. Significant date/period:		16. Builder/contractor:	19. On National Register? Cite nomination name in box 22 cont. (page 3)
14. Area(s) of significance:		17. Original or significant owner:	20. National Register eligible?
21. History and significance on continuation page. <input type="checkbox"/>		22. Sources of information on continuation page. <input type="checkbox"/>	Historic District Potential? <input type="checkbox"/> Name of Potential District?

ARCHITECTURAL INFORMATION

23. Category of Property:	30. Roof Material:	37. Windows: Type:
24. Vernacular or property type: Industrial/Warehouse	31. Chimney placement:	Panes
25. Architectural style: Modern Movements	32. Structural system:	38. Acreage (rural): Visible from public road? <input type="checkbox"/>
26. Plan Shape:	33. Exterior wall cladding:	39. Changes: (describe in box 41 cont.) <input type="checkbox"/> Addition Date(s): <input type="checkbox"/> Altered Date(s): <input type="checkbox"/> Moved Date(s): <input type="checkbox"/> Other Date(s):
27. Number of Stories:	34. Foundation Material:	Endangered by:
28. No. of bays (1st floor)	35. Basement type:	40. No. outbuildings (describe in box 40 cont.):
29. Roof Type:	36. Front Porch Type:	41. Further description of building features and associated resources on continuation page. <input type="checkbox"/>

OTHER

42. Current Owner/address: STORAGE TRUST INV & STORE MGNT C/O DEPT-PT-MO28012 P O BPX25025 GLENDALE CA 912215025	43. Inventory form prepared by (name): Additional Information/revisions by:	44. Survey date: 45. Date of revisions: Survey Category: <input type="checkbox"/> RLS <input type="checkbox"/> ILS <input type="checkbox"/> Significant Properties List
--	--	--

FOR SHPO USE:

Date entered in inventory:	Level of survey: <input type="checkbox"/> reconnaissance <input type="checkbox"/> intensive	Additional research? <input type="checkbox"/> yes <input type="checkbox"/> no
National Register Status: <input type="checkbox"/> listed <input type="checkbox"/> in listed district	Other:	
Name:		
<input type="checkbox"/> pending listing <input type="checkbox"/> not eligible <input type="checkbox"/> eligible(district) <input type="checkbox"/> eligible (individually) <input type="checkbox"/> not determined		



ARCHITECTURAL/HISTORIC INVENTORY FORM

1150 S 3RD ST

LOCATION MAP (include north arrow):

SITE MAP/PLAN (include north arrow):

Insert photograph of primary structure on property:

Photo 1:

Photo 2:

Description:

Description:

Date:

CD No.:

Image No.

Date:

CD No.:

Image No.

Photographer:

Main Photo: Images2012\CompleteSurveyPhotos\3rdS1150.JPG



ARCHITECTURAL/HISTORIC INVENTORY FORM

1150 S 3RD ST

21.(cont.) History:and significance. Expand box as necessary or add continuation pages.

22. (cont.) Sources of information. Expand box as necessary or add continuation pages.

40. (cont.) Description of environment and outbuilding. Expand box as necessary or add continuation pages.

41. (cont.) Description of primary resource. Expand box as necessary, or add continuation pages.

Metal industrial building w/ vehicular doors





ARCHITECTURAL/HISTORIC INVENTORY FORM

1. Survey no. SLC-AS-047	2. Survey name: Thematic Survey of Midcentury Modern Movement Nonresidential Architecture in St. Louis		
3. County: St. Louis [Independent City]	4. Address: 1923 S 3RD ST		
Alternate address if applicable			
5. City/State: St. Louis [Independent City], M	6. UTM:	or: LAT	7. Township/Range/Section: T: R: S: N/A
8. Historic Name (if known):		9. Present/other name (if known):	
10. Ownership:		11a. Historic Use (if known):	11b. Current Use:

HISTORICAL DATA

12. Construction date: Major addition/alteration date:	1974	15. Architect:	18. Previously surveyed? <input type="checkbox"/> Cite survey name in box 22 cont. (page 3)
13. Significant date/period:		16. Builder/contractor:	19. On National Register? Cite nomination name in box 22 cont. (page 3)
14. Area(s) of significance:		17. Original or significant owner:	20. National Register eligible?
21. History and significance on continuation page. <input type="checkbox"/>		22. Sources of information on continuation page. <input type="checkbox"/>	Historic District Potential? <input type="checkbox"/> Name of Potential District?

ARCHITECTURAL INFORMATION

23. Category of Property:	30. Roof Material:	37. Windows: Type:
24. Vernacular or property type: 1-Story Commercial	31. Chimney placement:	Panes
25. Architectural style: Modern Movements	32. Structural system:	38. Acreage (rural): Visible from public road? <input type="checkbox"/>
26. Plan Shape:	33. Exterior wall cladding:	39. Changes: (describe in box 41 cont.) <input type="checkbox"/> Addition Date(s): <input type="checkbox"/> Altered Date(s): <input type="checkbox"/> Moved Date(s): <input type="checkbox"/> Other Date(s):
27. Number of Stories:	34. Foundation Material:	Endangered by:
28. No. of bays (1st floor)	35. Basement type:	40. No. outbuildings (describe in box 40 cont.):
29. Roof Type:	36. Front Porch Type:	41. Further description of building features and associated resources on continuation page. <input type="checkbox"/>

OTHER

42. Current Owner/address: ENZENAUER, RICHARD J	43. Inventory form prepared by (name):	44. Survey date:
3003 HAWTHORNE BLVD ST LOUIS MO 63104	Additional Information/revisions by:	45. Date of revisions:
FOR SHPO USE:		Survey Category: <input type="checkbox"/> RLS <input type="checkbox"/> ILS <input type="checkbox"/> Significant Properties List

Date entered in inventory:	Level of survey: <input type="checkbox"/> reconnaissance <input type="checkbox"/> intensive	Additional research? <input type="checkbox"/> yes <input type="checkbox"/> no
National Register Status: <input type="checkbox"/> listed <input type="checkbox"/> in listed district	Other:	
Name:		
<input type="checkbox"/> pending listing <input type="checkbox"/> not eligible <input type="checkbox"/> eligible(district) <input type="checkbox"/> eligible (individually) <input type="checkbox"/> not determined		



ARCHITECTURAL/HISTORIC INVENTORY FORM

1923 S 3RD ST

LOCATION MAP (include north arrow):

SITE MAP/PLAN (include north arrow):

Insert photograph of primary structure on property:

Photo 1:

Photo 2:

Description:

Description:

Date:

CD No.:

Image No.

Date:

CD No.:

Image No.

Photographer:

Main Photo: Images2012\CompleteSurveyPhotos\3rdS1923.JPG



ARCHITECTURAL/HISTORIC INVENTORY FORM

1923 S 3RD ST

21.(cont.) History:and significance. Expand box as necessary or add continuation pages.

22. (cont.) Sources of information. Expand box as necessary or add continuation pages.

40. (cont.) Description of environment and outbuilding. Expand box as necessary or add continuation pages.

41. (cont.) Description of primary resource. Expand box as necessary, or add continuation pages.

Commercial/industrial use building, T-111 over cornice area - few openings



PRICE REDUCED
FOR SALE
COMMERCIAL PROPERTY
APPROX. 7800 SQ. FT.
OFFICE WAREHOUSE SPACE
CONTACT: DAVID SINN
314.565.7466
FURNACE, DRYER, CASHIER, REFRIGERATOR
314.407.0150



ARCHITECTURAL/HISTORIC INVENTORY FORM

1. Survey no. SLC-AS-047		2. Survey name: Thematic Survey of Midcentury Modern Movement Nonresidential Architecture in St. Louis	
3. County: St. Louis [Independent City]		4. Address: 2210 S 3RD ST	
Alternate address if applicable			
5. City/State: St. Louis [Independent City], M		6. UTM: LAT	7. Township/Range/Section: T: R: S: N/A
8. Historic Name (if known):		9. Present/other name (if known):	
10. Ownership:	11a. Historic Use (if known):	11b. Current Use:	

HISTORICAL DATA

12. Construction date: Major addition/alteration date:	1964	15. Architect:	18. Previously surveyed? <input type="checkbox"/> Cite survey name in box 22 cont. (page 3)
13. Significant date/period:		16. Builder/contractor:	19. On National Register? Cite nomination name in box 22 cont. (page 3)
14. Area(s) of significance:		17. Original or significant owner:	20. National Register eligible?
21. History and significance on continuation page. <input type="checkbox"/>		22. Sources of information on continuation page. <input type="checkbox"/>	Historic District Potential? <input type="checkbox"/> Name of Potential District?

ARCHITECTURAL INFORMATION

23. Category of Property:	30. Roof Material:	37. Windows: Type:
24. Vernacular or property type: Industrial/Warehouse	31. Chimney placement:	Panes
25. Architectural style: Modern Movements	32. Structural system:	38. Acreage (rural): Visible from public road? <input type="checkbox"/>
26. Plan Shape:	33. Exterior wall cladding:	39. Changes: (describe in box 41 cont.) <input type="checkbox"/> Addition Date(s): <input type="checkbox"/> Altered Date(s): <input type="checkbox"/> Moved Date(s): <input type="checkbox"/> Other Date(s):
27. Number of Stories:	34. Foundation Material:	Endangered by:
28. No. of bays (1st floor)	35. Basement type:	40. No. outbuildings (describe in box 40 cont.):
29. Roof Type:	36. Front Porch Type:	41. Further description of building features and associated resources on continuation page. <input type="checkbox"/>

OTHER

42. Current Owner/address: LOY-LANGE BOX COMPANY C/O LAWRENCE K MCMAHON 222 RUSSELL BLVD ST LOUIS MO 63104	43. Inventory form prepared by (name): Additional Information/revisions by:	44. Survey date: 45. Date of revisions: Survey Category: <input type="checkbox"/> RLS <input type="checkbox"/> ILS <input type="checkbox"/> Significant Properties List
--	--	--

FOR SHPO USE:

Date entered in inventory:	Level of survey: <input type="checkbox"/> reconnaissance <input type="checkbox"/> intensive	Additional research? <input type="checkbox"/> yes <input type="checkbox"/> no
National Register Status: <input type="checkbox"/> listed <input type="checkbox"/> in listed district	Other:	
Name:		
<input type="checkbox"/> pending listing <input type="checkbox"/> not eligible <input type="checkbox"/> eligible(district) <input type="checkbox"/> eligible (individually) <input type="checkbox"/> not determined		



ARCHITECTURAL/HISTORIC INVENTORY FORM

2210 S 3RD ST

LOCATION MAP (include north arrow):

SITE MAP/PLAN (include north arrow):

Insert photograph of primary structure on property:

Photo 1:

Photo 2:

Description:

Description:

Date:

CD No.:

Image No.

Date:

CD No.:

Image No.

Photographer:

Main Photo: Images2012\CompleteSurveyPhotos\3rdS2210.JPG



ARCHITECTURAL/HISTORIC INVENTORY FORM

2210 S 3RD ST

21.(cont.) History:and significance. Expand box as necessary or add continuation pages.

22. (cont.) Sources of information. Expand box as necessary or add continuation pages.

40. (cont.) Description of environment and outbuilding. Expand box as necessary or add continuation pages.

41. (cont.) Description of primary resource. Expand box as necessary, or add continuation pages.

Loy-Lange Box Co. - brick & patterned concrete block w/ loading doors





ARCHITECTURAL/HISTORIC INVENTORY FORM

1. Survey no. SLC-AS-047	2. Survey name: Thematic Survey of Midcentury Modern Movement Nonresidential Architecture in St. Louis		
3. County: St. Louis [Independent City]	4. Address: 2300 S 3RD ST		
Alternate address if applicable			
5. City/State: St. Louis [Independent City], M	6. UTM:	or: LAT	7. Township/Range/Section: T: R: S: N/A
8. Historic Name (if known):		9. Present/other name (if known):	
10. Ownership:		11a. Historic Use (if known):	11b. Current Use:

HISTORICAL DATA

12. Construction date: Major addition/alteration date:	1965	15. Architect:	18. Previously surveyed? <input type="checkbox"/> Cite survey name in box 22 cont. (page 3)
13. Significant date/period:		16. Builder/contractor:	19. On National Register? Cite nomination name in box 22 cont. (page 3)
14. Area(s) of significance:		17. Original or significant owner:	20. National Register eligible?
21. History and significance on continuation page. <input type="checkbox"/>		22. Sources of information on continuation page. <input type="checkbox"/>	Historic District Potential? <input type="checkbox"/> Name of Potential District?

ARCHITECTURAL INFORMATION

23. Category of Property:	30. Roof Material:	37. Windows: Type:
24. Vernacular or property type: Other-Note in Comments	31. Chimney placement:	Panes
25. Architectural style: Modern Movements	32. Structural system:	38. Acreage (rural): Visible from public road? <input type="checkbox"/>
26. Plan Shape:	33. Exterior wall cladding:	39. Changes: (describe in box 41 cont.) <input type="checkbox"/> Addition Date(s) <input type="checkbox"/> Altered Date(s) <input type="checkbox"/> Moved Date(s) <input type="checkbox"/> Other Date(s)
27. Number of Stories:	34. Foundation Material:	Endangered by:
28. No. of bays (1st floor)	35. Basement type:	40. No. outbuildings (describe in box 40 cont.):
29. Roof Type:	36. Front Porch Type:	41. Further description of building features and associated resources on continuation page. <input type="checkbox"/>

OTHER

42. Current Owner/address: STATEWIDE REALTY PARTNERSHIP	43. Inventory form prepared by (name):	44. Survey date:
2300 S 3RD ST ST LOUIS MO 63104	Additional Information/revisions by:	45. Date of revisions:
FOR SHPO USE:		Survey Category: <input type="checkbox"/> RLS <input type="checkbox"/> ILS <input type="checkbox"/> Significant Properties List

Date entered in inventory:	Level of survey: <input type="checkbox"/> reconnaissance <input type="checkbox"/> intensive	Additional research? <input type="checkbox"/> yes <input type="checkbox"/> no
National Register Status: <input type="checkbox"/> listed <input type="checkbox"/> in listed district	Other:	
Name:		
<input type="checkbox"/> pending listing <input type="checkbox"/> not eligible <input type="checkbox"/> eligible(district) <input type="checkbox"/> eligible (individually) <input type="checkbox"/> not determined		



ARCHITECTURAL/HISTORIC INVENTORY FORM

2300 S 3RD ST

LOCATION MAP (include north arrow):

SITE MAP/PLAN (include north arrow):

Insert photograph of primary structure on property:

Photo 1:

Photo 2:

Description:

Description:

Date: CD No.: Image No.

Date: CD No.: Image No.

Photographer:

Main Photo: Images2012\CompleteSurveyPhotos\3rdS2300.JPG



ARCHITECTURAL/HISTORIC INVENTORY FORM

2300 S 3RD ST

21.(cont.) History:and significance. Expand box as necessary or add continuation pages.

22. (cont.) Sources of information. Expand box as necessary or add continuation pages.

40. (cont.) Description of environment and outbuilding. Expand box as necessary or add continuation pages.

41. (cont.) Description of primary resource. Expand box as necessary, or add continuation pages.

Boxy service garage & office w/ vehicular & man doors, window and door openings altered





ARCHITECTURAL/HISTORIC INVENTORY FORM

1. Survey no. SLC-AS-047		2. Survey name: Thematic Survey of Midcentury Modern Movement Nonresidential Architecture in St. Louis	
3. County: St. Louis [Independent City]		4. Address: 2301 S 3RD ST	
Alternate address if applicable			
5. City/State: St. Louis [Independent City], M		6. UTM: LAT LONG:	7. Township/Range/Section: T: R: S: N/A
8. Historic Name (if known):		9. Present/other name (if known):	
10. Ownership:	11a. Historic Use (if known):	11b. Current Use:	

HISTORICAL DATA

12. Construction date: Major addition/alteration date:	1966	15. Architect:	18. Previously surveyed? <input type="checkbox"/> Cite survey name in box 22 cont. (page 3)
13. Significant date/period:		16. Builder/contractor:	19. On National Register? Cite nomination name in box 22 cont. (page 3)
14. Area(s) of significance:		17. Original or significant owner:	20. National Register eligible?
21. History and significance on continuation page. <input type="checkbox"/>		22. Sources of information on continuation page. <input type="checkbox"/>	Historic District Potential? <input type="checkbox"/> Name of Potential District?

ARCHITECTURAL INFORMATION

23. Category of Property:	30. Roof Material:	37. Windows: Type:
24. Vernacular or property type: Industrial/Warehouse	31. Chimney placement:	Panes
25. Architectural style: Modern Movements	32. Structural system:	38. Acreage (rural): Visible from public road? <input type="checkbox"/>
26. Plan Shape:	33. Exterior wall cladding:	39. Changes: (describe in box 41 cont.) <input type="checkbox"/> Addition Date(s): <input type="checkbox"/> Altered Date(s): <input type="checkbox"/> Moved Date(s): <input type="checkbox"/> Other Date(s):
27. Number of Stories:	34. Foundation Material:	Endangered by:
28. No. of bays (1st floor)	35. Basement type:	40. No. outbuildings (describe in box 40 cont.):
29. Roof Type:	36. Front Porch Type:	41. Further description of building features and associated resources on continuation page. <input type="checkbox"/>

OTHER

42. Current Owner/address: FSC DEVELOPMENT CO II LLC	43. Inventory form prepared by (name):	44. Survey date:
2301 S 3RD ST ST LOUIS MO 63104	Additional Information/revisions by:	45. Date of revisions:
FOR SHPO USE:		Survey Category: <input type="checkbox"/> RLS <input type="checkbox"/> ILS <input type="checkbox"/> Significant Properties List

Date entered in inventory:	Level of survey: <input type="checkbox"/> reconnaissance <input type="checkbox"/> intensive	Additional research? <input type="checkbox"/> yes <input type="checkbox"/> no
National Register Status: <input type="checkbox"/> listed <input type="checkbox"/> in listed district	Other:	
Name:		
<input type="checkbox"/> pending listing <input type="checkbox"/> not eligible <input type="checkbox"/> eligible(district) <input type="checkbox"/> eligible (individually) <input type="checkbox"/> not determined		



ARCHITECTURAL/HISTORIC INVENTORY FORM

2301 S 3RD ST

LOCATION MAP (include north arrow):

SITE MAP/PLAN (include north arrow):

Insert photograph of primary structure on property:

Photo 1:

Photo 2:

Description:

Description:

Date:

CD No.:

Image No.

Date:

CD No.:

Image No.

Photographer:

Main Photo: Images2012\CompleteSurveyPhotos\3rdS2301.JPG



ARCHITECTURAL/HISTORIC INVENTORY FORM

2301 S 3RD ST

21.(cont.) History:and significance. Expand box as necessary or add continuation pages.

22. (cont.) Sources of information. Expand box as necessary or add continuation pages.

40. (cont.) Description of environment and outbuilding. Expand box as necessary or add continuation pages.

41. (cont.) Description of primary resource. Expand box as necessary, or add continuation pages.

Concrete block warehouse, few openings, crennelated parapet





2301



21

20

19



ARCHITECTURAL/HISTORIC INVENTORY FORM

1. Survey no. SLC-AS-047	2. Survey name: Thematic Survey of Midcentury Modern Movement Nonresidential Architecture in St. Louis		
3. County: St. Louis [Independent City]	4. Address: 2611 S 3RD ST		
Alternate address if applicable			
5. City/State: St. Louis [Independent City], M	6. UTM:	or: LAT	7. Township/Range/Section: T: R: S: N/A
8. Historic Name (if known):		9. Present/other name (if known):	
10. Ownership:		11a. Historic Use (if known):	11b. Current Use:

HISTORICAL DATA

12. Construction date: Major addition/alteration date:	1964	15. Architect:	18. Previously surveyed? <input type="checkbox"/> Cite survey name in box 22 cont. (page 3)
13. Significant date/period:		16. Builder/contractor:	19. On National Register? Cite nomination name in box 22 cont. (page 3)
14. Area(s) of significance:		17. Original or significant owner:	20. National Register eligible?
21. History and significance on continuation page. <input type="checkbox"/>		22. Sources of information on continuation page. <input type="checkbox"/>	Historic District Potential? <input type="checkbox"/> Name of Potential District?

ARCHITECTURAL INFORMATION

23. Category of Property:	30. Roof Material:	37. Windows: Type:
24. Vernacular or property type: Office in Front of Other Use	31. Chimney placement:	Panes
25. Architectural style: Modern Movements	32. Structural system:	38. Acreage (rural): Visible from public road? <input type="checkbox"/>
26. Plan Shape:	33. Exterior wall cladding:	39. Changes: (describe in box 41 cont.) <input type="checkbox"/> Addition Date(s): <input type="checkbox"/> Altered Date(s): <input type="checkbox"/> Moved Date(s): <input type="checkbox"/> Other Date(s):
27. Number of Stories:	34. Foundation Material:	Endangered by:
28. No. of bays (1st floor)	35. Basement type:	40. No. outbuildings (describe in box 40 cont.):
29. Roof Type:	36. Front Porch Type:	41. Further description of building features and associated resources on continuation page. <input type="checkbox"/>

OTHER

42. Current Owner/address: ANHEUSER BUSCH C/O CORP TAX DEPT #1 BUSCH PL ST LOUIS MO 631181849	43. Inventory form prepared by (name): Additional Information/revisions by:	44. Survey date: 45. Date of revisions: Survey Category: <input type="checkbox"/> RLS <input type="checkbox"/> ILS <input type="checkbox"/> Significant Properties List
---	--	--

FOR SHPO USE:

Date entered in inventory:	Level of survey: <input type="checkbox"/> reconnaissance <input type="checkbox"/> intensive	Additional research? <input type="checkbox"/> yes <input type="checkbox"/> no
National Register Status: <input type="checkbox"/> listed <input type="checkbox"/> in listed district	Other:	
Name:		
<input type="checkbox"/> pending listing <input type="checkbox"/> not eligible <input type="checkbox"/> eligible(district) <input type="checkbox"/> eligible (individually) <input type="checkbox"/> not determined		



ARCHITECTURAL/HISTORIC INVENTORY FORM

2611 S 3RD ST

LOCATION MAP (include north arrow):

SITE MAP/PLAN (include north arrow):

Insert photograph of primary structure on property:

Photo 1:

Photo 2:

Description:

Description:

Date:

CD No.:

Image No.

Date:

CD No.:

Image No.

Photographer:

Main Photo: Images2012\CompleteSurveyPhotos\3rdS2611.jpg



ARCHITECTURAL/HISTORIC INVENTORY FORM

2611 S 3RD ST

21.(cont.) History:and significance. Expand box as necessary or add continuation pages.

22. (cont.) Sources of information. Expand box as necessary or add continuation pages.

40. (cont.) Description of environment and outbuilding. Expand box as necessary or add continuation pages.

41. (cont.) Description of primary resource. Expand box as necessary, or add continuation pages.

Front two-story office building has received new EFIS façade, side and rear of office building and rear of one-story warehouse has original buff brick façade. Opening closed with metal panels on rear section.





SIDNEY ST



ARCHITECTURAL/HISTORIC INVENTORY FORM

1. Survey no. SLC-AS-047	2. Survey name: Thematic Survey of Midcentury Modern Movement Nonresidential Architecture in St. Louis		
3. County: St. Louis [Independent City]	4. Address: 2616 S 3RD ST		
Alternate address if applicable			
5. City/State: St. Louis [Independent City], M	6. UTM:	or: LAT	7. Township/Range/Section: T: R: S: N/A
8. Historic Name (if known):		9. Present/other name (if known):	
10. Ownership:	11a. Historic Use (if known):	11b. Current Use:	

HISTORICAL DATA

12. Construction date: Major addition/alteration date:	1964 1966	15. Architect:	18. Previously surveyed? <input type="checkbox"/> Cite survey name in box 22 cont. (page 3)
13. Significant date/period:		16. Builder/contractor:	19. On National Register? Cite nomination name in box 22 cont. (page 3)
14. Area(s) of significance:		17. Original or significant owner:	20. National Register eligible?
21. History and significance on continuation page. <input type="checkbox"/>		22. Sources of information on continuation page. <input type="checkbox"/>	Historic District Potential? <input type="checkbox"/> Name of Potential District?

ARCHITECTURAL INFORMATION

23. Category of Property:	30. Roof Material:	37. Windows: Type:
24. Vernacular or property type: Office in Front of Other Use	31. Chimney placement:	Panes
25. Architectural style: Modern Movements	32. Structural system:	38. Acreage (rural): Visible from public road? <input type="checkbox"/>
26. Plan Shape:	33. Exterior wall cladding:	39. Changes: (describe in box 41 cont.) <input type="checkbox"/> Addition Date(s): <input type="checkbox"/> Altered Date(s): <input type="checkbox"/> Moved Date(s): <input type="checkbox"/> Other Date(s):
27. Number of Stories:	34. Foundation Material:	Endangered by:
28. No. of bays (1st floor)	35. Basement type:	40. No. outbuildings (describe in box 40 cont.):
29. Roof Type:	36. Front Porch Type:	41. Further description of building features and associated resources on continuation page. <input type="checkbox"/>

OTHER

42. Current Owner/address: DUNCAN MATTESON HOLDINGS LLC	43. Inventory form prepared by (name):	44. Survey date:
200 SIDNEY ST ST LOUIS MO 63104	Additional Information/revisions by:	45. Date of revisions:
FOR SHPO USE:		Survey Category: <input type="checkbox"/> RLS <input type="checkbox"/> ILS <input type="checkbox"/> Significant Properties List

Date entered in inventory:	Level of survey: <input type="checkbox"/> reconnaissance <input type="checkbox"/> intensive	Additional research? <input type="checkbox"/> yes <input type="checkbox"/> no
National Register Status: <input type="checkbox"/> listed <input type="checkbox"/> in listed district	Other:	
Name:		
<input type="checkbox"/> pending listing <input type="checkbox"/> not eligible <input type="checkbox"/> eligible(district) <input type="checkbox"/> eligible (individually) <input type="checkbox"/> not determined		



ARCHITECTURAL/HISTORIC INVENTORY FORM

2616 S 3RD ST

LOCATION MAP (include north arrow):

SITE MAP/PLAN (include north arrow):

Insert photograph of primary structure on property:

Photo 1:

Photo 2:

Description:

Description:

Date:

CD No.:

Image No.

Date:

CD No.:

Image No.

Photographer:

Main Photo: Images2012\CompleteSurveyPhotos\3rdS2616.JPG



ARCHITECTURAL/HISTORIC INVENTORY FORM

2616 S 3RD ST

21.(cont.) History:and significance. Expand box as necessary or add continuation pages.

22. (cont.) Sources of information. Expand box as necessary or add continuation pages.

40. (cont.) Description of environment and outbuilding. Expand box as necessary or add continuation pages.

41. (cont.) Description of primary resource. Expand box as necessary, or add continuation pages.

1 & 2 story brick office w/ lg. metal industrial building behind





UNITED
INDUSTRIES
3000 G. AND STREET
ENTRANCE



ARCHITECTURAL/HISTORIC INVENTORY FORM

1. Survey no. SLC-AS-047	2. Survey name: Thematic Survey of Midcentury Modern Movement Nonresidential Architecture in St. Louis		
3. County: St. Louis [Independent City]	4. Address: 2825 S 3RD ST		
Alternate address if applicable			
5. City/State: St. Louis [Independent City], M	6. UTM:	or: LAT	7. Township/Range/Section: T: R: S: N/A
8. Historic Name (if known):		9. Present/other name (if known):	
10. Ownership:		11a. Historic Use (if known):	11b. Current Use:

HISTORICAL DATA

12. Construction date: Major addition/alteration date:	1965	15. Architect:	18. Previously surveyed? <input type="checkbox"/> Cite survey name in box 22 cont. (page 3)
13. Significant date/period:		16. Builder/contractor:	19. On National Register? Cite nomination name in box 22 cont. (page 3)
14. Area(s) of significance:		17. Original or significant owner:	20. National Register eligible?
21. History and significance on continuation page. <input type="checkbox"/>		22. Sources of information on continuation page. <input type="checkbox"/>	Historic District Potential? <input type="checkbox"/> Name of Potential District?

ARCHITECTURAL INFORMATION

23. Category of Property:	30. Roof Material:	37. Windows: Type:
24. Vernacular or property type: Industrial/Warehouse	31. Chimney placement:	Panes
25. Architectural style: Modern Movements	32. Structural system:	38. Acreage (rural): Visible from public road? <input type="checkbox"/>
26. Plan Shape:	33. Exterior wall cladding:	39. Changes: (describe in box 41 cont.) <input type="checkbox"/> Addition Date(s): <input type="checkbox"/> Altered Date(s): <input type="checkbox"/> Moved Date(s): <input type="checkbox"/> Other Date(s):
27. Number of Stories:	34. Foundation Material:	Endangered by:
28. No. of bays (1st floor)	35. Basement type:	40. No. outbuildings (describe in box 40 cont.):
29. Roof Type:	36. Front Porch Type:	41. Further description of building features and associated resources on continuation page. <input type="checkbox"/>

OTHER

42. Current Owner/address: ANHEUSER-BUSCH INC C/O CORP TAX DEPT # 1 BUSCH PL ST LOUIS MO 63104	43. Inventory form prepared by (name): Additional Information/revisions by:	44. Survey date: 45. Date of revisions: Survey Category: <input type="checkbox"/> RLS <input type="checkbox"/> ILS <input type="checkbox"/> Significant Properties List
--	--	--

FOR SHPO USE:

Date entered in inventory:	Level of survey: <input type="checkbox"/> reconnaissance <input type="checkbox"/> intensive	Additional research? <input type="checkbox"/> yes <input type="checkbox"/> no
National Register Status: <input type="checkbox"/> listed <input type="checkbox"/> in listed district	Other:	
Name:		
<input type="checkbox"/> pending listing <input type="checkbox"/> not eligible <input type="checkbox"/> eligible(district) <input type="checkbox"/> eligible (individually) <input type="checkbox"/> not determined		



ARCHITECTURAL/HISTORIC INVENTORY FORM

2825 S 3RD ST

LOCATION MAP (include north arrow):

SITE MAP/PLAN (include north arrow):

Insert photograph of primary structure on property:

Photo 1:

Photo 2:

Description:

Description:

Date:

CD No.:

Image No.

Date:

CD No.:

Image No.

Photographer:

Main Photo: Images2012\CompleteSurveyPhotos\3rdS2825.jpg



ARCHITECTURAL/HISTORIC INVENTORY FORM

2825 S 3RD ST

21.(cont.) History:and significance. Expand box as necessary or add continuation pages.

22. (cont.) Sources of information. Expand box as necessary or add continuation pages.

40. (cont.) Description of environment and outbuilding. Expand box as necessary or add continuation pages.

41. (cont.) Description of primary resource. Expand box as necessary, or add continuation pages.

Very small, plain square brick building.





ARCHITECTURAL/HISTORIC INVENTORY FORM

1. Survey no. SLC-AS-047-0001		2. Survey name: Thematic Survey of Midcentury Modern Movement Nonresidential Architecture in St. Louis	
3. County: St. Louis [Independent City]		4. Address: 200 N 4TH ST	
Alternate address if applicable		220; 300; 400; 440 N 4th Street	
5. City/State: St. Louis [Independent City], M		6. UTM:	or: LAT 38:37:36.52 LONG: 90:11:18.83
7. Township/Range/Section: T: R: S: N/A			
8. Historic Name (if known): Mansion House Center		9. Present/other name (if known): MANSION HOUSE, RADISSON HOTEL, GENTRY'S LANDING	
10. Ownership: Private	11a. Historic Use (if known): Commerce Trade		11b. Current Use:

HISTORICAL DATA

12. Construction date: Major addition/alteration date:	1973 1965	15. Architect: Schwarz & Van Hoefen	18. Previously surveyed? <input type="checkbox"/> Cite survey name in box 22 cont. (page 3)
13. Significant date/period: 1966-1975		16. Builder/contractor: Turner CC and Wm. J. Moran Co.	19. On National Register? Cite nomination name in box 22 cont. (page 3)
14. Area(s) of significance: Architecture Community Planning/Design		17. Original or significant owner: Undetermined	20. National Register eligible? Individually eligible
21. History and significance on continuation page. <input checked="" type="checkbox"/>		22. Sources of information on continuation page. <input checked="" type="checkbox"/>	Historic District Potential? <input type="checkbox"/> Name of Potential District? N/A

ARCHITECTURAL INFORMATION

23. Category of Property: Building	30. Roof Material: Undetermined	37. Windows: Type: Historic Curtain Wall
24. Vernacular or property type: Hotel/Motel	31. Chimney placement: None	Panes
25. Architectural style: International Style	32. Structural system: Steel	38. Acreage (rural): Visible from public road? <input checked="" type="checkbox"/>
26. Plan Shape: Rectangular Short St. Fac	33. Exterior wall cladding: Glass	39. Changes: (describe in box 41 cont.) <input type="checkbox"/> Addition Date(s): <input type="checkbox"/> Altered Date(s): <input type="checkbox"/> Moved Date(s): <input type="checkbox"/> Other Date(s):
27. Number of Stories: Multi-story	34. Foundation Material: Concrete	Endangered by:
28. No. of bays (1st floor): 4	35. Basement type: Full	40. No. outbuildings (describe in box 40 cont.): 0
29. Roof Type: Flat	36. Front Porch Type: N/A	41. Further description of building features and associated resources on continuation page. <input checked="" type="checkbox"/>

OTHER

42. Current Owner/address: STL 200 N 4TH LLC C/O DELOITTE PTS 200 N 4TH ST ST LOUIS MO 63102		43. Inventory form prepared by (name): Patience Stuart Peter Meijer Architect, PC Additional Information/revisions by: Betsy Bradley Cultural Resources Office	44. Survey date: 45. Date of revisions: Survey Category: <input type="checkbox"/> RLS <input checked="" type="checkbox"/> ILS <input checked="" type="checkbox"/> Significant Properties List
--	--	---	--

FOR SHPO USE:

Date entered in inventory:	Level of survey: <input type="checkbox"/> reconnaissance <input type="checkbox"/> intensive	Additional research? <input type="checkbox"/> yes <input type="checkbox"/> no
National Register Status: <input type="checkbox"/> listed <input type="checkbox"/> in listed district	Other:	
Name:		
<input type="checkbox"/> pending listing <input type="checkbox"/> not eligible <input type="checkbox"/> eligible(district) <input type="checkbox"/> eligible (individually) <input type="checkbox"/> not determined		



MISSOURI DEPARTMENT OF NATURAL RESOURCES
STATE HISTORIC PRESERVATION OFFICE, P.O. Box 176, Jefferson City, MO 65102

ARCHITECTURAL/HISTORIC INVENTORY FORM

200 N 4TH ST

LOCATION MAP (include north arrow):

SITE MAP/PLAN (include north arrow):

Insert photograph of primary structure on property:

Photo 1:

Photo 2:

Description:

Southern Tower looking northeast

Description:

Date: 7/14/2012 CD No.: Image No.

Date: CD No.: Image No.

Photographer: PMA

Main Photo: Images2012\200 N 4TH ST.JPG



ARCHITECTURAL/HISTORIC INVENTORY FORM

200 N 4TH ST

21.(cont.) History:and significance. Expand box as necessary or add continuation pages.

After considering several proposals, the City Plan Commission recommended Lewis Kitchen's Mansion House Center, citing its land use plan and the need for permanent residents downtown. The Plan Commissioners also held that the 3rd St. frontage would create a striking new City skyline. City booster group, Downtown St. Louis also endorsed the plan. Excavations were underway in August 1965.

The Mansion House Center was meant as a self-contained residential area for middle and upper-income people working in the City. The project used an FHA mortgage and federal agency officials had to be convinced that drywall was appropriate to use in a high-rise luxury apartment complex. Three residential towers with 1,250 apartments rose above a mixed-use base that housed offices, shops, airline agencies, restaurants and parking. The base's exterior of quartz concrete aggregate panels was intended to provide a contrast to the bronze duranodic aluminum curtain walls of the residential towers. A roof-top plaza above the shorter buildings was landscaped with fountains, pools and numerous sculptures, with an inter-denominational chapel at the southeast corner. Mansion House Center was one of the first developments to use the provision of applying 1% of the mortgage for financing artwork.

Low occupancy plagued the development. By the end of 1973, the conversion of the south tower into a 400-room hotel was underway. Schwartz, Henmi & Zobel were architects for the remodeling, that included the addition of 2 glass elevators on the hotel's east wall. With a Holiday Inn in the south tower and lower vacancy rates in the apartment towers, the Mansion House Center was stable during the mid-1970s.

See attached continuation sheet.

22. (cont.) Sources of information. Expand box as necessary or add continuation pages.

McCue, George, The Building Art in St. Louis: Two Centuries, 1967 & 1981 editions. No building permits were found for this property.

See "Kuhlmann Design Group Inc. (Saint Louis, Mo.) Architecture Collection, Missouri Historical Society, St. Louis" for drawings from 1500 projects though multiple iterations of the firm, including Mauran, Russell, Crowell & Mullgardt; Schwarz & Van Hoeffen; etc.

Also Mansion House Center brochure, Missouri History Museum Library; and Construction News and Review, November 30, 1970; April 5, 1971 and May 20, 1974, Section B.

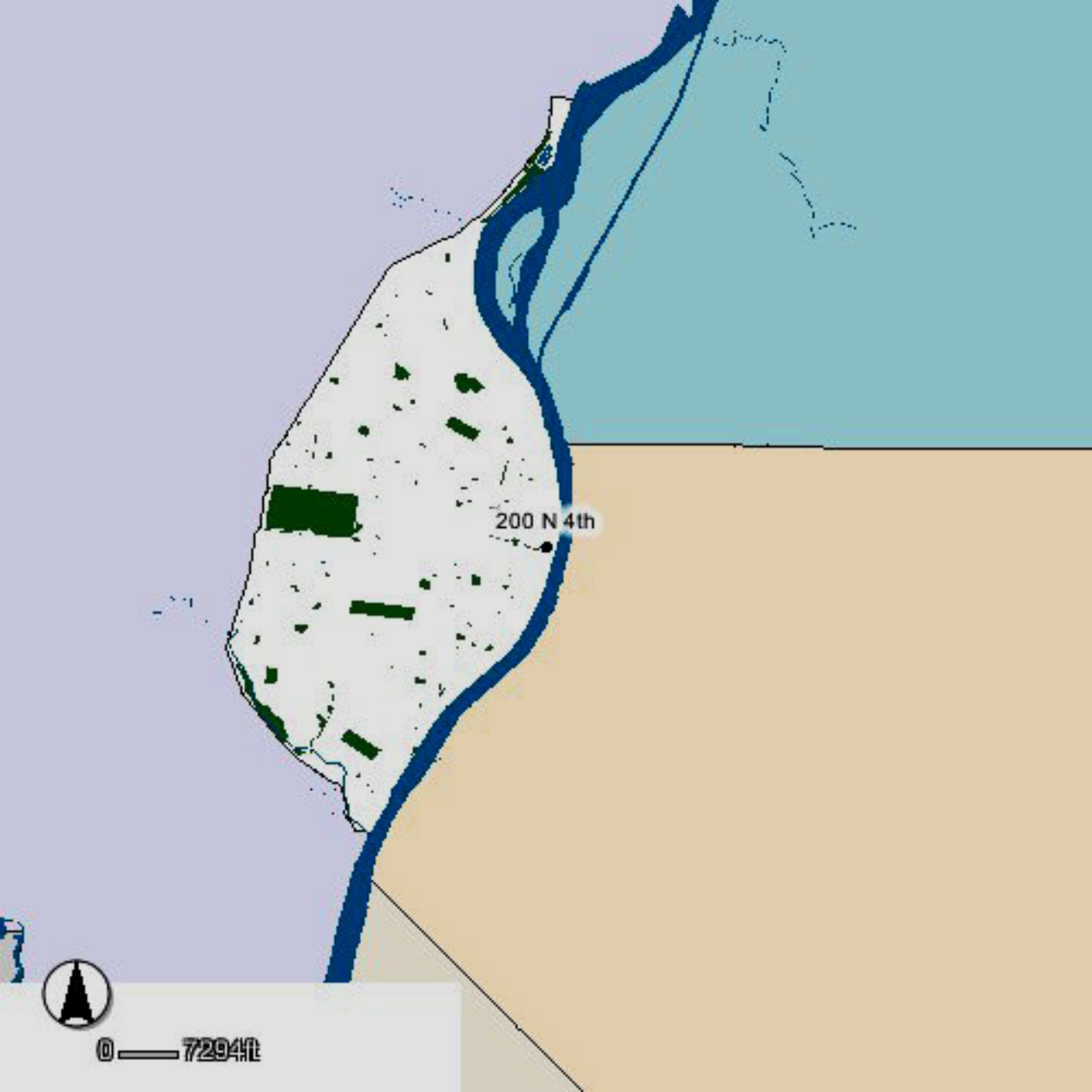
Also Progressive Architecture, Volume 49, 1968.

Also see "Riverfront Memorial Scrapbooks" Vol. 4 with various newspaper clippings, including McCue, "High-Rise Design for Riverfront," St Louis Post-Dispatch 3-13-1960.

40. (cont.) Description of environment and outbuilding. Expand box as necessary or add continuation pages.

41. (cont.) Description of primary resource. Expand box as necessary, or add continuation pages.

The Mansion House development is a superblock, with 3 towers and several low-rise buildings, all connected by a common underground parking garage. Designed by Schwarz and Van Hoefen, the buildings are constructed with a steel frame enveloped by a curtainwall system. The 28-story towers were built as apartments, though one tower (at 200 N. 4th) has been converted to hotel use. The residential tower at 400 N. 4th is now called Gentry's Landing, which fronts the street directly with a 3-story open portico supporting the building above. The hotel tower has a similar relationship to the street. The Mansion house tower sits behind a rectangular pool and fountain. Its portico appears to have been filled in with glass. All three towers have a projecting curtainwall grid and horizontal accents of cantilevered concrete balconies at the long faces. The low-rise (mostly 3 story) buildings have commercial and office uses. The concrete street facades feature vertically oriented window bays with one large glass opening per floor per bay on these two upper stories while the side or secondary facades are without openings. At street level, the Gentry's Landing tower columns have been altered and enclosed (circa 2009).



200 N 4th



0 — 7294ft

OLIVE ST

N 4TH ST

200 N 4th

N 3RD ST

PINE ST



0 50ft





owee

Mansion House Apartm

LOCATION • VIEWS • AFFORDABILITY • CONVENIENCE



Call or visit

314-241-7777

314-773-3147

Olive St

WEST

70

UP



CROWNE PLAZA
ST. LOUIS, MISSOURI

CROWNE PLAZA
ST. LOUIS, MISSOURI

CROWNE PLAZA
ST. LOUIS, MISSOURI

CLEARANCE
8' 9"

VALET
PARKING





ARCHITECTURAL/HISTORIC INVENTORY FORM

1. Survey no. SLC-AS-047		2. Survey name: Thematic Survey of Midcentury Modern Movement Nonresidential Architecture in St. Louis	
3. County: St. Louis [Independent City]		4. Address: 20 S 4TH ST	
Alternate address if applicable			
5. City/State: St. Louis [Independent City], M		6. UTM: LAT	7. Township/Range/Section: T: R: S: N/A
8. Historic Name (if known): LA BARGE, INC.		9. Present/other name (if known):	
10. Ownership:		11a. Historic Use (if known):	11b. Current Use:

HISTORICAL DATA

12. Construction date: Major addition/alteration date:	1966	15. Architect: HOK	18. Previously surveyed? <input type="checkbox"/> Cite survey name in box 22 cont. (page 3)
13. Significant date/period:		16. Builder/contractor:	19. On National Register? Cite nomination name in box 22 cont. (page 3)
14. Area(s) of significance:		17. Original or significant owner:	20. National Register eligible?
21. History and significance on continuation page. <input type="checkbox"/>		22. Sources of information on continuation page. <input type="checkbox"/>	Historic District Potential? <input type="checkbox"/> Name of Potential District?

ARCHITECTURAL INFORMATION

23. Category of Property:	30. Roof Material:	37. Windows: Type:
24. Vernacular or property type: Office Building	31. Chimney placement:	Panes
25. Architectural style: Modern Movements	32. Structural system:	38. Acreage (rural): Visible from public road? <input type="checkbox"/>
26. Plan Shape:	33. Exterior wall cladding:	39. Changes: (describe in box 41 cont.) <input type="checkbox"/> Addition Date(s): <input type="checkbox"/> Altered Date(s): <input type="checkbox"/> Moved Date(s): <input type="checkbox"/> Other Date(s):
27. Number of Stories:	34. Foundation Material:	Endangered by:
28. No. of bays (1st floor)	35. Basement type:	40. No. outbuildings (describe in box 40 cont.):
29. Roof Type:	36. Front Porch Type:	41. Further description of building features and associated resources on continuation page. <input type="checkbox"/>

OTHER

42. Current Owner/address: DRURY DEVELOPMENT CORP		43. Inventory form prepared by (name):	44. Survey date:
721 EMERSON RD STE 200 ST LOUIS MO 63141		Additional Information/revisions by:	45. Date of revisions:
FOR SHPO USE:		Survey Category: <input type="checkbox"/> RLS <input type="checkbox"/> ILS <input type="checkbox"/> Significant Properties List	

Date entered in inventory:	Level of survey: <input type="checkbox"/> reconnaissance <input type="checkbox"/> intensive	Additional research? <input type="checkbox"/> yes <input type="checkbox"/> no
National Register Status: <input type="checkbox"/> listed <input type="checkbox"/> in listed district	Other:	
Name:		
<input type="checkbox"/> pending listing <input type="checkbox"/> not eligible <input type="checkbox"/> eligible(district) <input type="checkbox"/> eligible (individually) <input type="checkbox"/> not determined		



ARCHITECTURAL/HISTORIC INVENTORY FORM

20 S 4TH ST

LOCATION MAP (include north arrow):

SITE MAP/PLAN (include north arrow):

Insert photograph of primary structure on property:

Photo 1:

Photo 2:

Description:

Description:

Date: CD No.: Image No.

Date: CD No.: Image No.

Photographer:

Main Photo: Images2012\CompleteSurveyPhotos\4thS20.jpg



ARCHITECTURAL/HISTORIC INVENTORY FORM

20 S 4TH ST

21.(cont.) History:and significance. Expand box as necessary or add continuation pages.

22. (cont.) Sources of information. Expand box as necessary or add continuation pages.

40. (cont.) Description of environment and outbuilding. Expand box as necessary or add continuation pages.

41. (cont.) Description of primary resource. Expand box as necessary, or add continuation pages.

Originally La Barge, Inc. Designed by HOK. Stainless steel sheathing rounded at window corners; Vierendeel trusses carry 50-foot spans on each floor.





ARCHITECTURAL/HISTORIC INVENTORY FORM

1. Survey no. SLC-AS-047-0002		2. Survey name: Thematic Survey of Midcentury Modern Movement Nonresidential Architecture in St. Louis	
3. County: St. Louis [Independent City]		4. Address: 200 S 4TH ST	
Alternate address if applicable			
5. City/State: St. Louis [Independent City], M		6. UTM: or: LAT 38:37:21.80 LONG: 90:11:23.32	7. Township/Range/Section: T: R: S: N/A
8. Historic Name (if known): Stouffer's Riverfront Inn		9. Present/other name (if known): Millenium Hotel	
10. Ownership: Private	11a. Historic Use (if known): Commerce Trade		11b. Current Use:

HISTORICAL DATA

12. Construction date: Major addition/alteration date:	1975 N/A	15. Architect: William B. Tabler (NYC)	18. Previously surveyed? <input type="checkbox"/> Cite survey name in box 22 cont. (page 3)
13. Significant date/period:		16. Builder/contractor: Ray M. Dilschneider, Inc.	19. On National Register? Cite nomination name in box 22 cont. (page 3)
14. Area(s) of significance: Architecture		17. Original or significant owner: Stouffer Hotel Corporation	20. National Register eligible? Individually eligible
21. History and significance on continuation page. <input checked="" type="checkbox"/>		22. Sources of information on continuation page. <input checked="" type="checkbox"/>	Historic District Potential? <input type="checkbox"/> Name of Potential District? N/A

ARCHITECTURAL INFORMATION

23. Category of Property: Building	30. Roof Material: Undetermined	37. Windows: Type: Fixed
24. Vernacular or property type: Hotel/Motel	31. Chimney placement: None	Panes
25. Architectural style: Modern Movements	32. Structural system: Steel	38. Acreage (rural): Visible from public road? <input checked="" type="checkbox"/>
26. Plan Shape: Circular	33. Exterior wall cladding: Concrete	39. Changes: (describe in box 41 cont.) <input type="checkbox"/> Addition Date(s): <input type="checkbox"/> Altered Date(s): <input type="checkbox"/> Moved Date(s): <input type="checkbox"/> Other Date(s):
27. Number of Stories: Multi-story	34. Foundation Material: Concrete	Endangered by:
28. No. of bays (1st floor) 1	35. Basement type: Full	40. No. outbuildings (describe in box 40 cont.): 0
29. Roof Type: Flat	36. Front Porch Type: N/A	41. Further description of building features and associated resources on continuation page. <input checked="" type="checkbox"/>

OTHER

42. Current Owner/address: GATEWAY REGAL HOLDINGS LLC C/O MARVIN F POER & COMPANY 12700 HILLCREST RD STE 125 DALLAS TX 75230	43. Inventory form prepared by (name): Patience Stuart Peter Meijer Architect, PC Additional Information/revisions by: Betsy Bradley Cultural Resources Office	44. Survey date: 45. Date of revisions: Survey Category: <input type="checkbox"/> RLS <input checked="" type="checkbox"/> ILS <input type="checkbox"/> Significant Properties List
--	---	---

FOR SHPO USE:

Date entered in inventory:	Level of survey: <input type="checkbox"/> reconnaissance <input type="checkbox"/> intensive	Additional research? <input type="checkbox"/> yes <input type="checkbox"/> no
National Register Status: <input type="checkbox"/> listed <input type="checkbox"/> in listed district	Other:	
Name:		
<input type="checkbox"/> pending listing <input type="checkbox"/> not eligible <input type="checkbox"/> eligible(district) <input type="checkbox"/> eligible (individually) <input type="checkbox"/> not determined		



MISSOURI DEPARTMENT OF NATURAL RESOURCES
STATE HISTORIC PRESERVATION OFFICE, P.O. Box 176, Jefferson City, MO 65102

ARCHITECTURAL/HISTORIC INVENTORY FORM

200 S 4TH ST

LOCATION MAP (include north arrow):

SITE MAP/PLAN (include north arrow):

Insert photograph of primary structure on property:

Photo 1:

Photo 2:

Description:

View looking northeast

Description:

Date: 4/26/2012 CD No.: Image No.

Date: CD No.: Image No.

Photographer: PMA

Main Photo: Images2012\200 S 4TH ST_0006.JPG



ARCHITECTURAL/HISTORIC INVENTORY FORM

200 S 4TH ST

21.(cont.) History:and significance. Expand box as necessary or add continuation pages.

The Stouffers Riverfront Inn development was part of the larger Civic Center Redevelopment near the riverfront, and offered modern hotel rooms and convention facilities strongly desired by the City.

A motel was part of the original conceptual plan for the downtown redevelopment area for the stadium and was consistently shown in the location where the Stouffer's Riverfront Inn was constructed. The Civic Center Redevelopment Corporation built the hotel, which was operated by Stouffer Restaurant and Motor Inn Division of Litton Industries. The Stouffer's Riverfront Inn was welcomed in downtown St. Louis as a luxury hotel that could host conventions with its underground ballroom and private dining/meeting rooms. A circular restaurant on the top floor revolved inside of fixed walls angled to minimize glare. The over 380 tower rooms featured floor-to ceiling windows. A swimming pool, children's wading pool and shuffleboard courts provided for family fun and were adjacent to the two-story "cabanna" wings. The tower building added in 1975 featured a ten-story central atrium that featured a space-frame structure and balconies overlooking the courtyard.

22. (cont.) Sources of information. Expand box as necessary or add continuation pages.

City of St. Louis Building Permit C7559, 10/11/66: "Mayfair Riverfront Inn: 31-story tower and two 1&2-story cabanas, irregular dimensions."

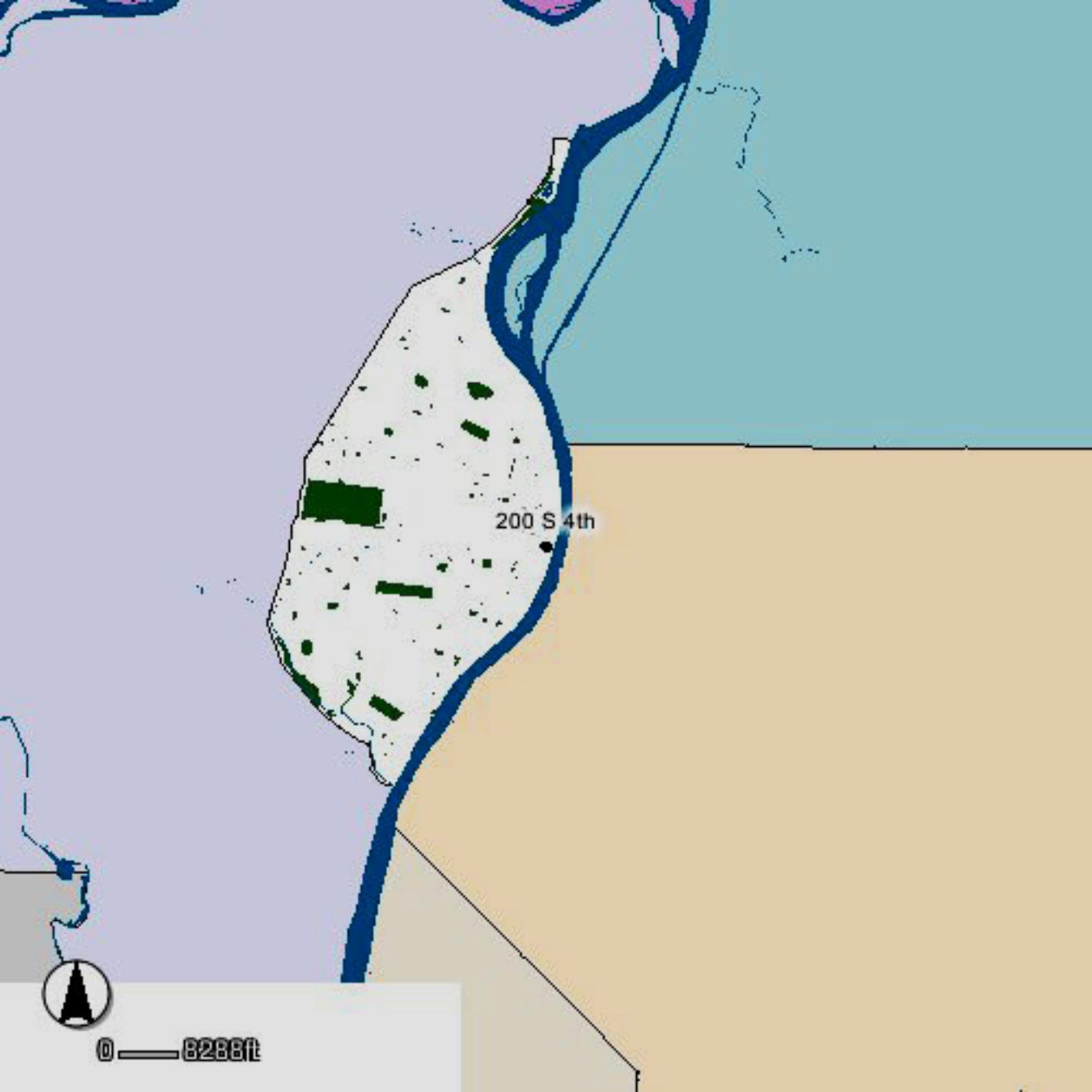
McCue, George. The Building Art in St. Louis: Two Centuries, 1967 & 1981 editions.

"St. Louis' Proposed Stadium – a Magnet for Downtown," January 4, 1959 (newspaper not identified in library clipping file scrapbook); Nell Gross, "High Life Returns," Globe-Democrat Sunday magazine, March 30, 1969.; Ted Schafers, "New \$10 Million Stouffer Opening," Globe-Democrat, August 15, 1975.

40. (cont.) Description of environment and outbuilding. Expand box as necessary or add continuation pages.

41. (cont.) Description of primary resource. Expand box as necessary, or add continuation pages.

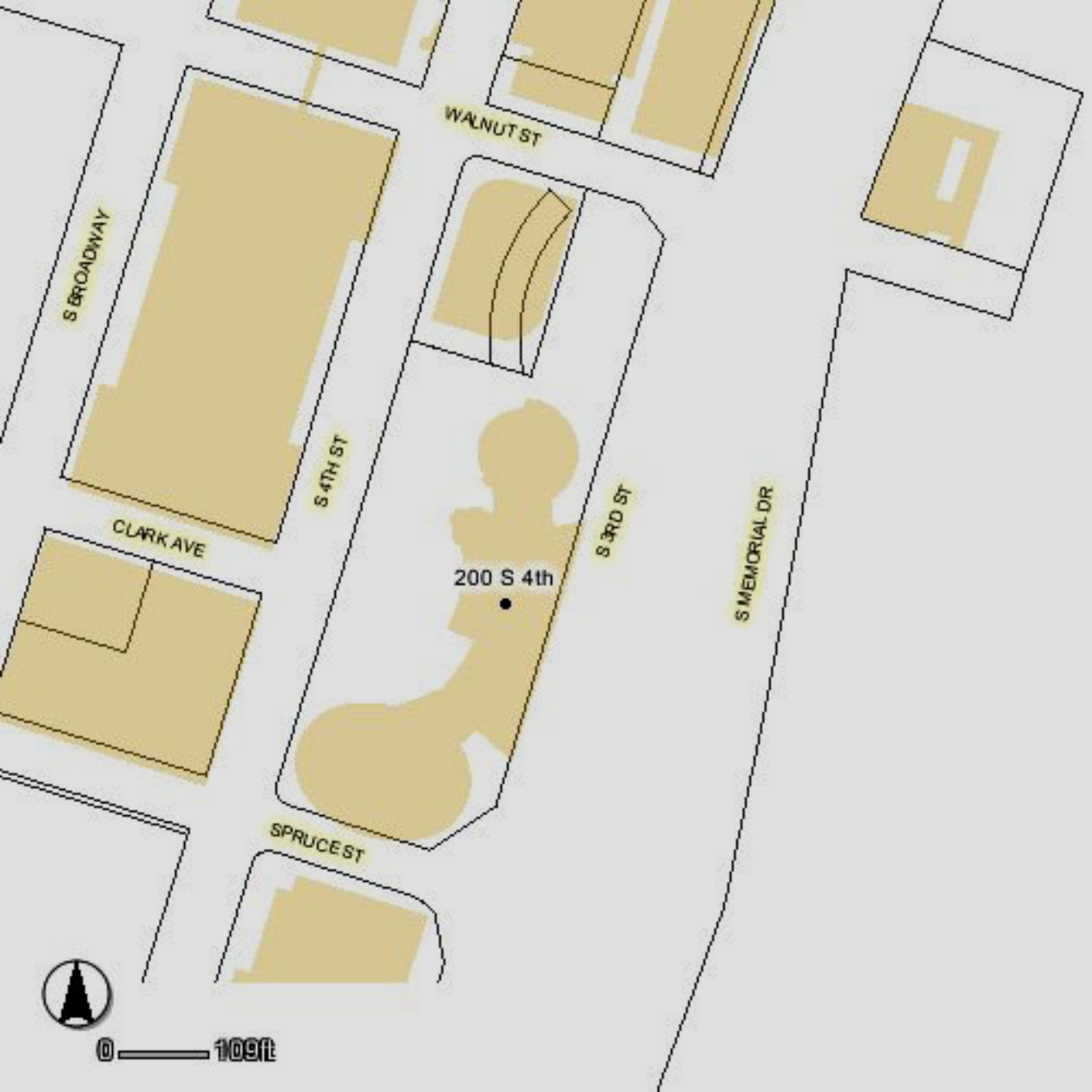
The Millenium Hotel, previously Stouffers Riverfront Inn, is a collection of low-rise, high-rise, and low-level buildings designed by William B Tabler Architects. The buildings were designed as a convention center, with the 30-story tower first and the 11-story elliptical tower added later. The high and low-rise buildings feature concrete foundations and structure, circular footprints, square fixed glass windows, and flat roofs. The low-level area features a curved footprint as well as the main entries to the hotel, large canopies supported by round posts, and a flared floating canopy with metal trussing and glass roofing adjacent to the low-rise building. Constructed at separate dates, the two towers have slightly different appearances but share a general aesthetic. The tall tower has a rotating restaurant at the top. The lower one has an interior atrium.



200 S 4th



0 — 8288 ft



WALNUT ST

S BROADWAY

S 4TH ST

CLARK AVE

S 3RD ST

S MEMORIAL DR

200 S 4th

SPRUCE ST



0 100 ft



MILLENNIUM
HOTEL

LEGACY TOURS

973-651-9784

LEGACY TOURS





ARCHITECTURAL/HISTORIC INVENTORY FORM

1. Survey no. SLC-AS-047		2. Survey name: Thematic Survey of Modern Movement Architecture in St. Louis	
3. County: St. Louis [Independent City]		4. Address: 400 S 4TH ST	
Alternate address if applicable			
5. City/State:		6. UTM: or: LAT LONG: 7. Township/Range/Section: T: R: S: N/A	
8. Historic Name (if known):		9. Present/other name (if known):	
10. Ownership:		11a. Historic Use (if known): 11b. Current Use:	

HISTORICAL DATA

12. Construction date: 1969		15. Architect:		18. Previously surveyed? <input type="checkbox"/> Cite survey name in box 22 cont. (page 3)	
Major addition/alteration date:					
13. Significant date/period:		16. Builder/contractor:		19. On National Register? Cite nomination name in box 22 cont. (page 3)	
14. Area(s) of significance:		17. Original or significant owner:		20. National Register eligible?	
21. History and significance on continuation page. <input type="checkbox"/>		22. Sources of information on continuation page. <input type="checkbox"/>		Historic District Potential? <input type="checkbox"/> Name of Potential District?	

ARCHITECTURAL INFORMATION

23. Category of Property:		30. Roof Material:		37. Windows: Type: Panes	
24. Vernacular or property type: Office Building		31. Chimney placement:		38. Acreage (rural): Visible from public road? <input type="checkbox"/>	
25. Architectural style: Modern Movements		32. Structural system:		39. Changes: (describe in box 41 cont.) <input type="checkbox"/> Addition Date(s): <input type="checkbox"/> Altered Date(s): <input type="checkbox"/> Moved Date(s): <input type="checkbox"/> Other Date(s):	
26. Plan Shape:		33. Exterior wall cladding:		Endangered by:	
27. Number of Stories:		34. Foundation Material:		40. No. outbuildings (describe in box 40 cont.): 0	
28. No. of bays (1st floor)		35. Basement type:		41. Further description of building features and associated resources on continuation page. <input type="checkbox"/>	
29. Roof Type:		36. Front Porch Type:			

OTHER

42. Current Owner/address: PET PLAZA PARTNERS LLC C/O POINTE 400 LEASING OFFICE 400 S 4TH ST ST LOUIS MO 63102		43. Inventory form prepared by (name): Additional Information/revisions by:		44. Survey date: 45. Date of revisions: Survey Category: <input type="checkbox"/> RLS <input type="checkbox"/> ILS <input type="checkbox"/> Significant Properties List	
--	--	--	--	--	--

FOR SHPO USE:

Date entered in inventory:		Level of survey: <input type="checkbox"/> reconnaissance <input type="checkbox"/> intensive		Additional research? <input type="checkbox"/> yes <input type="checkbox"/> no	
National Register Status: <input type="checkbox"/> listed <input type="checkbox"/> in listed district		Other:			
Name:					
<input type="checkbox"/> pending listing <input type="checkbox"/> not eligible <input type="checkbox"/> eligible(district) <input type="checkbox"/> eligible (individually) <input type="checkbox"/> not determined					



ARCHITECTURAL/HISTORIC INVENTORY FORM

400 S 4TH ST

LOCATION MAP (include north arrow):

SITE MAP/PLAN (include north arrow):

Insert photograph of primary structure on property:

Photo 1:

Photo 2:

Description:

Description:

Date: CD No.: Image No.
Photographer:
Main Photo: Images2012\CompleteSurveyPhotos\4thS400.JPG

Date: CD No.: Image No.



ARCHITECTURAL/HISTORIC INVENTORY FORM

400 S 4TH ST

21.(cont.) History:and significance. Expand box as necessary or add continuation pages.

22. (cont.) Sources of information. Expand box as necessary or add continuation pages.

40. (cont.) Description of environment and outbuilding. Expand box as necessary or add continuation pages.

41. (cont.) Description of primary resource. Expand box as necessary, or add continuation pages.

National Register building - Pet Plaza. Originally office building now condominium/apts. Thirteen story concrete building on 2-story broad base. Completed in 1969.





ARCHITECTURAL/HISTORIC INVENTORY FORM

1. Survey no. SLC-AS-047	2. Survey name: Thematic Survey of Midcentury Modern Movement Nonresidential Architecture in St. Louis		
3. County: St. Louis [Independent City]	4. Address: 744 S 4TH ST		
Alternate address if applicable			
5. City/State: St. Louis [Independent City], M	6. UTM:	or: LAT	7. Township/Range/Section: T: R: S: N/A
8. Historic Name (if known):		9. Present/other name (if known):	
10. Ownership:		11a. Historic Use (if known):	11b. Current Use:

HISTORICAL DATA

12. Construction date: Major addition/alteration date:	1963	15. Architect:	18. Previously surveyed? <input type="checkbox"/> Cite survey name in box 22 cont. (page 3)
13. Significant date/period:		16. Builder/contractor:	19. On National Register? Cite nomination name in box 22 cont. (page 3)
14. Area(s) of significance:		17. Original or significant owner:	20. National Register eligible?
21. History and significance on continuation page. <input type="checkbox"/>		22. Sources of information on continuation page. <input type="checkbox"/>	Historic District Potential? <input type="checkbox"/> Name of Potential District?

ARCHITECTURAL INFORMATION

23. Category of Property:	30. Roof Material:	37. Windows: Type:
24. Vernacular or property type: Over 1-Story Commercial	31. Chimney placement:	Panes
25. Architectural style: Modern Movements	32. Structural system:	38. Acreage (rural): Visible from public road? <input type="checkbox"/>
26. Plan Shape:	33. Exterior wall cladding:	39. Changes: (describe in box 41 cont.) <input type="checkbox"/> Addition Date(s) <input type="checkbox"/> Altered Date(s) <input type="checkbox"/> Moved Date(s) <input type="checkbox"/> Other Date(s)
27. Number of Stories:	34. Foundation Material:	Endangered by:
28. No. of bays (1st floor)	35. Basement type:	40. No. outbuildings (describe in box 40 cont.):
29. Roof Type:	36. Front Porch Type:	41. Further description of building features and associated resources on continuation page. <input type="checkbox"/>

OTHER

42. Current Owner/address: SCM-PBM LLC	43. Inventory form prepared by (name):	44. Survey date:
190 CARONDELET PLAZA, SUITE 1100 ST LOUIS MO 63105	Additional Information/revisions by:	45. Date of revisions:
FOR SHPO USE:		Survey Category: <input type="checkbox"/> RLS <input type="checkbox"/> ILS <input type="checkbox"/> Significant Properties List

Date entered in inventory:	Level of survey: <input type="checkbox"/> reconnaissance <input type="checkbox"/> intensive	Additional research? <input type="checkbox"/> yes <input type="checkbox"/> no
National Register Status: <input type="checkbox"/> listed <input type="checkbox"/> in listed district	Other:	
Name:		
<input type="checkbox"/> pending listing <input type="checkbox"/> not eligible <input type="checkbox"/> eligible(district) <input type="checkbox"/> eligible (individually) <input type="checkbox"/> not determined		



ARCHITECTURAL/HISTORIC INVENTORY FORM

744 S 4TH ST

LOCATION MAP (include north arrow):

SITE MAP/PLAN (include north arrow):

Insert photograph of primary structure on property:

Photo 1:

Photo 2:

Description:

Description:

Date: CD No.: Image No.

Date: CD No.: Image No.

Photographer:

Main Photo: Images2012\CompleteSurveyPhotos\4thS744.JPG



ARCHITECTURAL/HISTORIC INVENTORY FORM

744 S 4TH ST

21.(cont.) History:and significance. Expand box as necessary or add continuation pages.

22. (cont.) Sources of information. Expand box as necessary or add continuation pages.

40. (cont.) Description of environment and outbuilding. Expand box as necessary or add continuation pages.

41. (cont.) Description of primary resource. Expand box as necessary, or add continuation pages.

Commercial building with Mid-Century alterations w/ glass block. Not a Modern building. In NR district.

chouteau's
landing
Historic 4th Street

Street-Level Retail
Loft-Style Offices
Restaurant Options
NOW LEASING
CHOUTEAU'S

R-8 IRON

chouteau's
landing
FOR LEASING INFO:
Call:
MAIDESCO
314.994.4093

chouteauslanding.com
CHOUTEAU'S





ARCHITECTURAL/HISTORIC INVENTORY FORM

1. Survey no. SLC-AS-047		2. Survey name: Thematic Survey of Midcentury Modern Movement Nonresidential Architecture in St. Louis	
3. County: St. Louis [Independent City]		4. Address: 750 S 4TH ST	
Alternate address if applicable			
5. City/State: St. Louis [Independent City], M		6. UTM: LAT LONG:	7. Township/Range/Section: T: R: S: N/A
8. Historic Name (if known):		9. Present/other name (if known):	
10. Ownership:	11a. Historic Use (if known):	11b. Current Use:	

HISTORICAL DATA

12. Construction date: Major addition/alteration date:	1950	15. Architect:	18. Previously surveyed? <input type="checkbox"/> Cite survey name in box 22 cont. (page 3)
13. Significant date/period:		16. Builder/contractor:	19. On National Register? Cite nomination name in box 22 cont. (page 3)
14. Area(s) of significance:		17. Original or significant owner:	20. National Register eligible?
21. History and significance on continuation page. <input type="checkbox"/>		22. Sources of information on continuation page. <input type="checkbox"/>	Historic District Potential? <input type="checkbox"/> Name of Potential District?

ARCHITECTURAL INFORMATION

23. Category of Property:	30. Roof Material:	37. Windows: Type:
24. Vernacular or property type: 1-Story Commercial	31. Chimney placement:	Panes
25. Architectural style: Modern Movements	32. Structural system:	38. Acreage (rural): Visible from public road? <input type="checkbox"/>
26. Plan Shape:	33. Exterior wall cladding:	39. Changes: (describe in box 41 cont.) <input type="checkbox"/> Addition Date(s): <input type="checkbox"/> Altered Date(s): <input type="checkbox"/> Moved Date(s): <input type="checkbox"/> Other Date(s):
27. Number of Stories:	34. Foundation Material:	Endangered by:
28. No. of bays (1st floor)	35. Basement type:	40. No. outbuildings (describe in box 40 cont.):
29. Roof Type:	36. Front Porch Type:	41. Further description of building features and associated resources on continuation page. <input type="checkbox"/>

OTHER

42. Current Owner/address: SCM-PBM LLC	43. Inventory form prepared by (name):	44. Survey date:
190 CARONDELET PLAZA, SUITE 1100 ST LOUIS MO 63105	Additional Information/revisions by:	45. Date of revisions:
FOR SHPO USE:		Survey Category: <input type="checkbox"/> RLS <input type="checkbox"/> ILS <input type="checkbox"/> Significant Properties List

Date entered in inventory:	Level of survey: <input type="checkbox"/> reconnaissance <input type="checkbox"/> intensive	Additional research? <input type="checkbox"/> yes <input type="checkbox"/> no
National Register Status: <input type="checkbox"/> listed <input type="checkbox"/> in listed district	Other:	
Name:		
<input type="checkbox"/> pending listing <input type="checkbox"/> not eligible <input type="checkbox"/> eligible(district) <input type="checkbox"/> eligible (individually) <input type="checkbox"/> not determined		



ARCHITECTURAL/HISTORIC INVENTORY FORM

750 S 4TH ST

LOCATION MAP (include north arrow):

SITE MAP/PLAN (include north arrow):

Insert photograph of primary structure on property:

Photo 1:

Photo 2:

Description:

Description:

Date: CD No.: Image No.
Photographer:
Main Photo: Images2012\CompleteSurveyPhotos\4thS750.JPG

Date: CD No.: Image No.



ARCHITECTURAL/HISTORIC INVENTORY FORM

750 S 4TH ST

21.(cont.) History:and significance. Expand box as necessary or add continuation pages.

22. (cont.) Sources of information. Expand box as necessary or add continuation pages.

40. (cont.) Description of environment and outbuilding. Expand box as necessary or add continuation pages.

41. (cont.) Description of primary resource. Expand box as necessary, or add continuation pages.

Auto service garage. In NR district, not a Modern building.

chouteau's
landing
LEASING INFO:

slanding.com
CHRYSLER
FINANCIAL GROUP



Historic 4th Street

NOW LEASING
For more info call:
MAIDESCO 314.994.4093
or visit:
chouteauslanding.com
Featuring:
Historic Rehab
and
New Construction
Hardwood and
Concrete Floors
Spacious Courtyards
Flexible
Suite Space
Private Balconies
Exposed Brick
And Best Work
chouteau's
landing



ARCHITECTURAL/HISTORIC INVENTORY FORM

1. Survey no. SLC-AS-047-0003		2. Survey name: Thematic Survey of Midcentury Modern Movement Nonresidential Architecture in St. Louis	
3. County: St. Louis [Independent City]		4. Address: 101-27 N 6TH ST	
Alternate address if applicable			
5. City/State: St. Louis [Independent City], M		6. UTM: LAT 38:37:36.75 LONG: 90:11:21.28	7. Township/Range/Section: T: R: S: N/A
8. Historic Name (if known): Undetermined		9. Present/other name (if known): Undetermined	
10. Ownership: Private		11a. Historic Use (if known): Transportation	11b. Current Use:

HISTORICAL DATA

12. Construction date: Major addition/alteration date:	1966 N/A	15. Architect: Undetermined	18. Previously surveyed? <input type="checkbox"/> Cite survey name in box 22 cont. (page 3)
13. Significant date/period: 1966		16. Builder/contractor: Undetermined	19. On National Register? Cite nomination name in box 22 cont. (page 3)
14. Area(s) of significance: To be determined		17. Original or significant owner: Undetermined	20. National Register eligible? Not determined
21. History and significance on continuation page. <input checked="" type="checkbox"/>		22. Sources of information on continuation page. <input checked="" type="checkbox"/>	Historic District Potential? <input type="checkbox"/> Name of Potential District?

ARCHITECTURAL INFORMATION

23. Category of Property: Building	30. Roof Material: Undetermined	37. Windows: Replacement Type: Fixed
24. Vernacular or property type: Other-Note in Comments	31. Chimney placement: None	Panes: single
25. Architectural style: Modern Movements	32. Structural system: Undetermined	38. Acreage (rural): Visible from public road? <input checked="" type="checkbox"/>
26. Plan Shape: Rectangular Long St. Fac	33. Exterior wall cladding: Concrete	39. Changes: (describe in box 41 cont.) <input type="checkbox"/> Addition Date(s): <input type="checkbox"/> Altered Date(s): <input type="checkbox"/> Moved Date(s): <input type="checkbox"/> Other Date(s):
27. Number of Stories: Multi-story	34. Foundation Material: Concrete	Endangered by:
28. No. of bays (1st floor): 4	35. Basement type: Undetermined	40. No. outbuildings (describe in box 40 cont.): 0
29. Roof Type: Flat	36. Front Porch Type: N/A	41. Further description of building features and associated resources on continuation page. <input checked="" type="checkbox"/>

OTHER

42. Current Owner/address: UGP-KIENER/STADIUM PARKING LLC EPROPERTY TAX P O BOX 4900 DEPT 200 SCOTTSDALE 852614900	43. Inventory form prepared by (name): Patience Stuart Peter Meijer Architect, PC Additional Information/revisions by: Betsy Bradley Cultural Resources Office	44. Survey date: 45. Date of revisions: Survey Category: <input checked="" type="checkbox"/> RLS <input type="checkbox"/> ILS <input type="checkbox"/> Significant Properties List
--	---	---

FOR SHPO USE:

Date entered in inventory:	Level of survey: <input type="checkbox"/> reconnaissance <input type="checkbox"/> intensive	Additional research? <input type="checkbox"/> yes <input type="checkbox"/> no
National Register Status: <input type="checkbox"/> listed <input type="checkbox"/> in listed district	Other:	
Name:		
<input type="checkbox"/> pending listing <input type="checkbox"/> not eligible <input type="checkbox"/> eligible(district) <input type="checkbox"/> eligible (individually) <input type="checkbox"/> not determined		



ARCHITECTURAL/HISTORIC INVENTORY FORM

101-27 N 6TH ST

LOCATION MAP (include north arrow):

SITE MAP/PLAN (include north arrow):

Insert photograph of primary structure on property:

Photo 1:

Photo 2:

Description:

Looking west at garage and first floor commercial.

Description:

Date:

CD No.:

Image No.

Date:

CD No.:

Image No.

Photographer: PMA

Main Photo: Images2012\101-27 N 6TH ST.JPG



ARCHITECTURAL/HISTORIC INVENTORY FORM

101-27 N 6TH ST

21.(cont.) History:and significance. Expand box as necessary or add continuation pages.

These two twin parking garages were part of the Civic Center Redevelopment, also including the Stadium (ultimately named the Busch Memorial Stadium). As of 1960, the redevelopment was to include a series of other garages and surface parking, a bowling alley, two office buildings, a motel, and a restaurant, in a 27-block area.

22. (cont.) Sources of information. Expand box as necessary or add continuation pages.

"\$10,775,000 More is Pledged for Downtown Stadium as Donations Reach \$15,775,000," St Louis Post-Dispatch 1/17/1960 and map Post-Dispatch 1/31/1960.

40. (cont.) Description of environment and outbuilding. Expand box as necessary or add continuation pages.

41. (cont.) Description of primary resource. Expand box as necessary, or add continuation pages.

This building, a mirror of its neighbor at 500 Pine St, has a rectangular footprint encompassing one city block and is 8 stories in height. It has a concrete foundation and structure with a mix of concrete and metal cladding. On the upper 7 stories (used as a garage) the façade is enveloped by a vertically oriented concrete sunscreen. Behind the screen the garage is open deck with concrete parapet walls. The first story, with commercial use, features concrete and brick cladding, large metal clad pilasters, and a bay of slender fixed windows. Metal sky bridges connect the building to its neighbors crossing both Pine and 6th Streets.



101 N 6th



0 — 6727ft

PINE ST

PINE ST

N 7TH ST

101 N 6th

N 6TH ST

CHESTNUT ST



0 — 400 ft



BASEBALL
PARKING
\$5.00

P
A
R
K

FRIDAYS
FLY GIRL



Hard Rock

IN REALITY, IT'S ALWAYS FRIDAY

\$6.99 LUNCH



ARCHITECTURAL/HISTORIC INVENTORY FORM

1. Survey no. SLC-AS-047	2. Survey name: Thematic Survey of Midcentury Modern Movement Nonresidential Architecture in St. Louis		
3. County: St. Louis [Independent City]	4. Address: 312 N 6TH ST		
Alternate address if applicable			
5. City/State: St. Louis [Independent City], M	6. UTM:	or: LAT	7. Township/Range/Section: T: R: S: N/A
8. Historic Name (if known):		9. Present/other name (if known):	
10. Ownership:		11a. Historic Use (if known):	11b. Current Use:

HISTORICAL DATA

12. Construction date: Major addition/alteration date:	1953	15. Architect:	18. Previously surveyed? <input type="checkbox"/> Cite survey name in box 22 cont. (page 3)
13. Significant date/period:		16. Builder/contractor:	19. On National Register? Cite nomination name in box 22 cont. (page 3)
14. Area(s) of significance:		17. Original or significant owner:	20. National Register eligible?
21. History and significance on continuation page. <input type="checkbox"/>		22. Sources of information on continuation page. <input type="checkbox"/>	Historic District Potential? <input type="checkbox"/> Name of Potential District?

ARCHITECTURAL INFORMATION

23. Category of Property:	30. Roof Material:	37. Windows: Type:
24. Vernacular or property type: Office Building	31. Chimney placement:	Panes
25. Architectural style: Modern Movements	32. Structural system:	38. Acreage (rural): Visible from public road? <input type="checkbox"/>
26. Plan Shape:	33. Exterior wall cladding:	39. Changes: (describe in box 41 cont.) <input type="checkbox"/> Addition Date(s): <input type="checkbox"/> Altered Date(s): <input type="checkbox"/> Moved Date(s): <input type="checkbox"/> Other Date(s):
27. Number of Stories:	34. Foundation Material:	Endangered by:
28. No. of bays (1st floor)	35. Basement type:	40. No. outbuildings (describe in box 40 cont.):
29. Roof Type:	36. Front Porch Type:	41. Further description of building features and associated resources on continuation page. <input type="checkbox"/>

OTHER

42. Current Owner/address: MERCANTILE LIBRARY BUILDING LLC SPINNAKER ST LOUIS 906 OLIVE ST STE 1212 ST LOUIS MO 63101	43. Inventory form prepared by (name): Additional Information/revisions by:	44. Survey date: 45. Date of revisions: Survey Category: <input type="checkbox"/> RLS <input type="checkbox"/> ILS <input type="checkbox"/> Significant Properties List
---	--	--

FOR SHPO USE:

Date entered in inventory:	Level of survey: <input type="checkbox"/> reconnaissance <input type="checkbox"/> intensive	Additional research? <input type="checkbox"/> yes <input type="checkbox"/> no
National Register Status: <input type="checkbox"/> listed <input type="checkbox"/> in listed district	Other:	
Name:		
<input type="checkbox"/> pending listing <input type="checkbox"/> not eligible <input type="checkbox"/> eligible(district) <input type="checkbox"/> eligible (individually) <input type="checkbox"/> not determined		



ARCHITECTURAL/HISTORIC INVENTORY FORM

312 N 6TH ST

LOCATION MAP (include north arrow):

SITE MAP/PLAN (include north arrow):

Insert photograph of primary structure on property:

Photo 1:

Photo 2:

Description:

Description:

Date:

CD No.:

Image No.

Date:

CD No.:

Image No.

Photographer:

Main Photo: Images2012\CompleteSurveyPhotos\6thN312.JPG



ARCHITECTURAL/HISTORIC INVENTORY FORM

312 N 6TH ST

21.(cont.) History:and significance. Expand box as necessary or add continuation pages.

22. (cont.) Sources of information. Expand box as necessary or add continuation pages.

40. (cont.) Description of environment and outbuilding. Expand box as necessary or add continuation pages.

41. (cont.) Description of primary resource. Expand box as necessary, or add continuation pages.

Part of Mercantile Library Buidling - major façade remodel in '53



MERCANTILE EXCHANGE

EXPERIENCE
THE BEST
OF
DOWNTOWN
ST. LOUIS

LUXURIOUS
HOMES



ARCHITECTURAL/HISTORIC INVENTORY FORM

1. Survey no. SLC-AS-047-0004	2. Survey name: Thematic Survey of Midcentury Modern Movement Nonresidential Architecture in St. Louis
3. County: St. Louis [Independent City]	4. Address: 200-12 N 7TH ST
Alternate address if applicable	
5. City/State: St. Louis [Independent City], M	6. UTM: or: LAT 38:37:37.91 LONG: 90:11:26.26
7. Township/Range/Section: T: R: S: N/A	
8. Historic Name (if known): Undetermined	9. Present/other name (if known): FAMOUS BARR PARKING GARAGE
10. Ownership: Private	11a. Historic Use (if known): Transportation
11b. Current Use:	

HISTORICAL DATA

12. Construction date: Major addition/alteration date:	1962 N/A	15. Architect: Schwarz and Van Hoefen	18. Previously surveyed? <input type="checkbox"/> Cite survey name in box 22 cont. (page 3)
13. Significant date/period: 1962		16. Builder/contractor: Undetermined	19. On National Register? Cite nomination name in box 22 cont. (page 3)
14. Area(s) of significance: To be determined		17. Original or significant owner: Undetermined	20. National Register eligible? determined
21. History and significance on continuation page. <input checked="" type="checkbox"/>		22. Sources of information on continuation page. <input checked="" type="checkbox"/>	Historic District Potential? <input type="checkbox"/> Name of Potential District?

ARCHITECTURAL INFORMATION

23. Category of Property: Building	30. Roof Material: Concrete	37. Windows: Replacement Type: Fixed
24. Vernacular or property type: Other-Note in Comments	31. Chimney placement: None	Panes: single
25. Architectural style: Modern Movements	32. Structural system: Reinforced Concrete	38. Acreage (rural): Visible from public road? <input checked="" type="checkbox"/>
26. Plan Shape: Irregular	33. Exterior wall cladding: Concrete	39. Changes: (describe in box 41 cont.) <input type="checkbox"/> Addition Date(s): <input type="checkbox"/> Altered Date(s): <input type="checkbox"/> Moved Date(s): <input type="checkbox"/> Other Date(s):
27. Number of Stories: Multi-story	34. Foundation Material: Concrete	Endangered by:
28. No. of bays (1st floor): 3	35. Basement type: Undetermined	40. No. outbuildings (describe in box 40 cont.): 0
29. Roof Type: Flat	36. Front Porch Type: N/A	41. Further description of building features and associated resources on continuation page. <input checked="" type="checkbox"/>

OTHER

42. Current Owner/address: RAILWAY EXCHANGE OWNER LLC C/O RAILWAY EXCHANGE GARAGE OW 706 DEMUN AV STE B ST LOUIS MO 63105	43. Inventory form prepared by (name): Patience Stuart Peter Meijer Architect, PC Additional Information/revisions by: Betsy Bradley Cultural Resources Office	44. Survey date: 45. Date of revisions: Survey Category: <input checked="" type="checkbox"/> RLS <input type="checkbox"/> ILS <input type="checkbox"/> Significant Properties Lis
---	---	--

FOR SHPO USE:

Date entered in inventory:	Level of survey: <input type="checkbox"/> reconnaissance <input type="checkbox"/> intensive	Additional research? <input type="checkbox"/> yes <input type="checkbox"/> no
National Register Status: <input type="checkbox"/> listed <input type="checkbox"/> in listed district	Other:	
Name:		
<input type="checkbox"/> pending listing <input type="checkbox"/> not eligible <input type="checkbox"/> eligible(district) <input type="checkbox"/> eligible (individually) <input type="checkbox"/> not determined		



ARCHITECTURAL/HISTORIC INVENTORY FORM

200-12 N 7TH ST

LOCATION MAP (include north arrow):

SITE MAP/PLAN (include north arrow):

Insert photograph of primary structure on property:

Photo 1:

Photo 2:

Description:

Looking north at circular drive.

Description:

Date:

CD No.:

Image No.

Date:

CD No.:

Image No.

Photographer: PMA

Main Photo: Images2012\200-12 N 7TH ST.JPG



ARCHITECTURAL/HISTORIC INVENTORY FORM

200-12 N 7TH ST

21.(cont.) History:and significance. Expand box as necessary or add continuation pages.

In 1960, Famous-Barr announced it was constructing the garage on the block bounded by Sixth, Seventh, Olive and Pine. It is 10 stories plus roof deck, a total of 269,000 sf. Much earlier in 1944, Famous-Barr planned to construct three new "modern" stores at N. Kingshighway and Natural Bridge, S. Kingshighway at Chippewa, and on Forsythe Blvd east of Jackson Ave, just east of Clayton city limits. In addition, the store planned a new parking garage at the southwest corner of Sixth and Pine and a 7-story addition to an existing warehouse at Market St and Spring Avenue. (The garage on the south side of Pine mentioned in the 1944 article was not constructed).

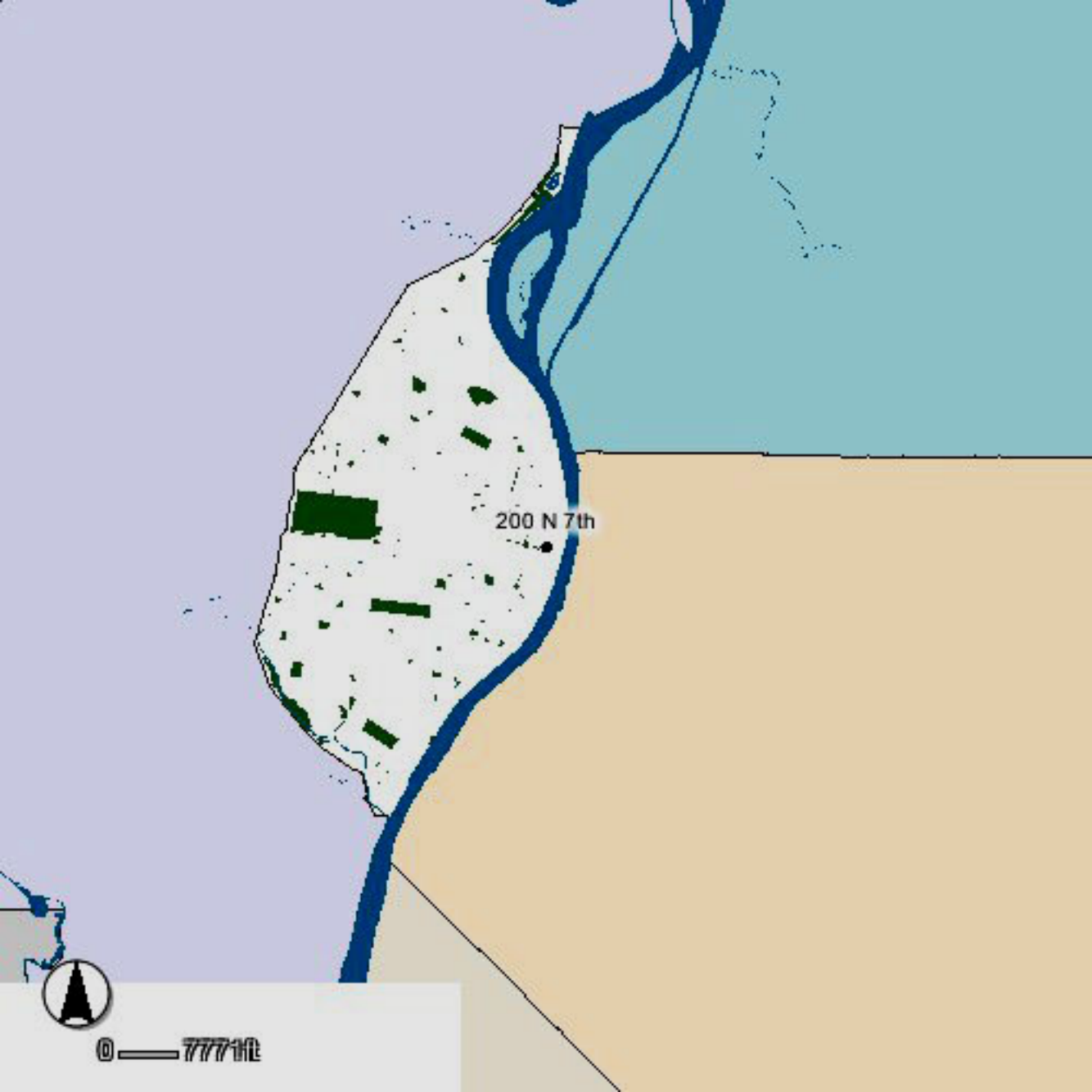
22. (cont.) Sources of information. Expand box as necessary or add continuation pages.

"\$7,500,000 Postwar Program Announced by Famous-Barr," St. Louis Post-Dispatch October 15, 1944. Also Richard Longstreth compilation of "Customer Parking Garages Built for Department Stores, 1920-1960," revised 12/1/2009.

40. (cont.) Description of environment and outbuilding. Expand box as necessary or add continuation pages.

41. (cont.) Description of primary resource. Expand box as necessary, or add continuation pages.

This parking garage features an L shaped footprint with a circular tower to one corner. The tower serves as the vertical circulation for the garage and is constructed of reinforced concrete and a core of concrete blocks allowing for the edges of the spiral to be free from supports creating a ribbon effect. Wedge-shaped concrete supports extend from the center outwards under each floor to support the weight of traffic. Street level, both the tower and the garage feature commercial business property with stone and concrete cladding. Additionally, a sky-bridge connects this garage to the garage across Pine St.



200 N 7th



0 — 7771ft

N 7th ST

200 N 7th

PINE ST



0 240



moo's

PUBLIC PARKING
PARKING
STREET OF AMERICA

700 Pine St

SWIFTYS

Conti's



Sonic's

EXPERIENCE
THE BEST
OF
DOWNTOWN
ST. LOUIS

LLANDERNE
PLACE

St. Louis
Missouri



ARCHITECTURAL/HISTORIC INVENTORY FORM

1. Survey no. SLC-AS-047	2. Survey name: Thematic Survey of Midcentury Modern Movement Nonresidential Architecture in St. Louis		
3. County: St. Louis [Independent City]	4. Address: 701 N 7TH ST		
Alternate address if applicable			
5. City/State: St. Louis [Independent City], M	6. UTM:	or: LAT	7. Township/Range/Section: T: R: S: N/A
8. Historic Name (if known):		9. Present/other name (if known):	
10. Ownership:		11a. Historic Use (if known):	11b. Current Use:

HISTORICAL DATA

12. Construction date: Major addition/alteration date:	1964	15. Architect:	18. Previously surveyed? <input type="checkbox"/> Cite survey name in box 22 cont. (page 3)
13. Significant date/period:		16. Builder/contractor:	19. On National Register? Cite nomination name in box 22 cont. (page 3)
14. Area(s) of significance:		17. Original or significant owner:	20. National Register eligible?
21. History and significance on continuation page. <input type="checkbox"/>		22. Sources of information on continuation page. <input type="checkbox"/>	Historic District Potential? <input type="checkbox"/> Name of Potential District?

ARCHITECTURAL INFORMATION

23. Category of Property:	30. Roof Material:	37. Windows: Type:
24. Vernacular or property type: Other-Note in Comments	31. Chimney placement:	Panes
25. Architectural style: Modern Movements	32. Structural system:	38. Acreage (rural): Visible from public road? <input type="checkbox"/>
26. Plan Shape:	33. Exterior wall cladding:	39. Changes: (describe in box 41 cont.) <input type="checkbox"/> Addition Date(s) <input type="checkbox"/> Altered Date(s) <input type="checkbox"/> Moved Date(s) <input type="checkbox"/> Other Date(s)
27. Number of Stories:	34. Foundation Material:	Endangered by:
28. No. of bays (1st floor)	35. Basement type:	40. No. outbuildings (describe in box 40 cont.):
29. Roof Type:	36. Front Porch Type:	41. Further description of building features and associated resources on continuation page. <input type="checkbox"/>

OTHER

42. Current Owner/address: AFI INVESTMENT CO C/O JACK POHNER ONE FIRSTAR PLAZA SUITE 2405 ST LOUIS MO 63101	43. Inventory form prepared by (name): Additional Information/revisions by:	44. Survey date: 45. Date of revisions: Survey Category: <input type="checkbox"/> RLS <input type="checkbox"/> ILS <input type="checkbox"/> Significant Properties List
---	--	--

FOR SHPO USE:

Date entered in inventory:	Level of survey: <input type="checkbox"/> reconnaissance <input type="checkbox"/> intensive	Additional research? <input type="checkbox"/> yes <input type="checkbox"/> no
National Register Status: <input type="checkbox"/> listed <input type="checkbox"/> in listed district	Other:	
Name:		
<input type="checkbox"/> pending listing <input type="checkbox"/> not eligible <input type="checkbox"/> eligible(district) <input type="checkbox"/> eligible (individually) <input type="checkbox"/> not determined		



ARCHITECTURAL/HISTORIC INVENTORY FORM

701 N 7TH ST

LOCATION MAP (include north arrow):

SITE MAP/PLAN (include north arrow):

Insert photograph of primary structure on property:

Photo 1:

Photo 2:

Description:

Description:

Date:

CD No.:

Image No.

Date:

CD No.:

Image No.

Photographer:

Main Photo: Images2012\CompleteSurveyPhotos\7thN701.JPG



ARCHITECTURAL/HISTORIC INVENTORY FORM

701 N 7TH ST

21.(cont.) History:and significance. Expand box as necessary or add continuation pages.

22. (cont.) Sources of information. Expand box as necessary or add continuation pages.

40. (cont.) Description of environment and outbuilding. Expand box as necessary or add continuation pages.

41. (cont.) Description of primary resource. Expand box as necessary, or add continuation pages.

part of convention center which has been worked over, I think.



MEN
WORKING



MARK EXCHANGE
Edward Jones
JONES
GFI



ARCHITECTURAL/HISTORIC INVENTORY FORM

1. Survey no. SLC-AS-047	2. Survey name: Thematic Survey of Midcentury Modern Movement Nonresidential Architecture in St. Louis		
3. County: St. Louis [Independent City]	4. Address: 1400 N 7TH ST		
Alternate address if applicable			
5. City/State: St. Louis [Independent City], M	6. UTM:	or: LAT	7. Township/Range/Section: T: R: S: N/A
8. Historic Name (if known):		9. Present/other name (if known):	
10. Ownership:		11a. Historic Use (if known):	11b. Current Use:

HISTORICAL DATA

12. Construction date: Major addition/alteration date:	1959	15. Architect:	18. Previously surveyed? <input type="checkbox"/> Cite survey name in box 22 cont. (page 3)
13. Significant date/period:		16. Builder/contractor:	19. On National Register? Cite nomination name in box 22 cont. (page 3)
14. Area(s) of significance:		17. Original or significant owner:	20. National Register eligible?
21. History and significance on continuation page. <input type="checkbox"/>		22. Sources of information on continuation page. <input type="checkbox"/>	Historic District Potential? <input type="checkbox"/> Name of Potential District?

ARCHITECTURAL INFORMATION

23. Category of Property:	30. Roof Material:	37. Windows: Type:
24. Vernacular or property type: Industrial/Warehouse	31. Chimney placement:	Panes
25. Architectural style: Modern Movements	32. Structural system:	38. Acreage (rural): Visible from public road? <input type="checkbox"/>
26. Plan Shape:	33. Exterior wall cladding:	39. Changes: (describe in box 41 cont.) <input type="checkbox"/> Addition Date(s): <input type="checkbox"/> Altered Date(s): <input type="checkbox"/> Moved Date(s): <input type="checkbox"/> Other Date(s):
27. Number of Stories:	34. Foundation Material:	Endangered by:
28. No. of bays (1st floor)	35. Basement type:	40. No. outbuildings (describe in box 40 cont.):
29. Roof Type:	36. Front Porch Type:	41. Further description of building features and associated resources on continuation page. <input type="checkbox"/>

OTHER

42. Current Owner/address: BOTTLE DISTRIC HISTORIC LLC	43. Inventory form prepared by (name):	44. Survey date:
909 POYDRAS ST #3100 NEW ORLEANS LA 70112	Additional Information/revisions by:	45. Date of revisions:
FOR SHPO USE:		Survey Category: <input type="checkbox"/> RLS <input type="checkbox"/> ILS <input type="checkbox"/> Significant Properties List

Date entered in inventory:	Level of survey: <input type="checkbox"/> reconnaissance <input type="checkbox"/> intensive	Additional research? <input type="checkbox"/> yes <input type="checkbox"/> no
National Register Status: <input type="checkbox"/> listed <input type="checkbox"/> in listed district	Other:	
Name:		
<input type="checkbox"/> pending listing <input type="checkbox"/> not eligible <input type="checkbox"/> eligible(district) <input type="checkbox"/> eligible (individually) <input type="checkbox"/> not determined		



ARCHITECTURAL/HISTORIC INVENTORY FORM

1400 N 7TH ST

LOCATION MAP (include north arrow):

SITE MAP/PLAN (include north arrow):

Insert photograph of primary structure on property:

Photo 1:

Photo 2:

Description:

Description:

Date:

CD No.:

Image No.

Date:

CD No.:

Image No.

Photographer:

Main Photo: Images2012\CompleteSurveyPhotos\7thN1400.JPG



ARCHITECTURAL/HISTORIC INVENTORY FORM

1400 N 7TH ST

21.(cont.) History:and significance. Expand box as necessary or add continuation pages.

22. (cont.) Sources of information. Expand box as necessary or add continuation pages.

40. (cont.) Description of environment and outbuilding. Expand box as necessary or add continuation pages.

41. (cont.) Description of primary resource. Expand box as necessary, or add continuation pages.

could be office building - adjacent to older industrial loft building



McGUIRE

MOVING STORAGE

210600

DICKSON ST



ARCHITECTURAL/HISTORIC INVENTORY FORM

1. Survey no. SLC-AS-047		2. Survey name: Thematic Survey of Midcentury Modern Movement Nonresidential Architecture in St. Louis	
3. County: St. Louis [Independent City]		4. Address: 1535 N 7TH ST	
Alternate address if applicable			
5. City/State: St. Louis [Independent City], M		6. UTM: LAT LONG:	7. Township/Range/Section: T: R: S: N/A
8. Historic Name (if known):		9. Present/other name (if known):	
10. Ownership:	11a. Historic Use (if known):	11b. Current Use:	

HISTORICAL DATA

12. Construction date: Major addition/alteration date:	1941	15. Architect:	18. Previously surveyed? <input type="checkbox"/> Cite survey name in box 22 cont. (page 3)
13. Significant date/period:		16. Builder/contractor:	19. On National Register? Cite nomination name in box 22 cont. (page 3)
14. Area(s) of significance:		17. Original or significant owner:	20. National Register eligible?
21. History and significance on continuation page. <input type="checkbox"/>		22. Sources of information on continuation page. <input type="checkbox"/>	Historic District Potential? <input type="checkbox"/> Name of Potential District?

ARCHITECTURAL INFORMATION

23. Category of Property:	30. Roof Material:	37. Windows: Type:
24. Vernacular or property type: Office Building	31. Chimney placement:	Panes
25. Architectural style: Modern Movements	32. Structural system:	38. Acreage (rural): Visible from public road? <input type="checkbox"/>
26. Plan Shape:	33. Exterior wall cladding:	39. Changes: (describe in box 41 cont.) <input type="checkbox"/> Addition Date(s): <input type="checkbox"/> Altered Date(s): <input type="checkbox"/> Moved Date(s): <input type="checkbox"/> Other Date(s):
27. Number of Stories:	34. Foundation Material:	Endangered by:
28. No. of bays (1st floor)	35. Basement type:	40. No. outbuildings (describe in box 40 cont.):
29. Roof Type:	36. Front Porch Type:	41. Further description of building features and associated resources on continuation page. <input type="checkbox"/>

OTHER

42. Current Owner/address: CAMMARTATA, FRANK J & CAROL R	43. Inventory form prepared by (name):	44. Survey date:
362 RIDGEMEADOW DR CHESTERFIELD MO 63017	Additional Information/revisions by:	45. Date of revisions:
Survey Category: <input type="checkbox"/> RLS <input type="checkbox"/> ILS <input type="checkbox"/> Significant Properties List		

FOR SHPO USE:

Date entered in inventory:	Level of survey: <input type="checkbox"/> reconnaissance <input type="checkbox"/> intensive	Additional research? <input type="checkbox"/> yes <input type="checkbox"/> no
National Register Status: <input type="checkbox"/> listed <input type="checkbox"/> in listed district	Other:	
Name:		
<input type="checkbox"/> pending listing <input type="checkbox"/> not eligible <input type="checkbox"/> eligible(district) <input type="checkbox"/> eligible (individually) <input type="checkbox"/> not determined		



ARCHITECTURAL/HISTORIC INVENTORY FORM

1535 N 7TH ST

LOCATION MAP (include north arrow):

SITE MAP/PLAN (include north arrow):

Insert photograph of primary structure on property:

Photo 1:

Photo 2:

Description:

Description:

Date:

CD No.:

Image No.

Date:

CD No.:

Image No.

Photographer:

Main Photo: Images2012\CompleteSurveyPhotos\7thN1535.JPG



ARCHITECTURAL/HISTORIC INVENTORY FORM

1535 N 7TH ST

21.(cont.) History:and significance. Expand box as necessary or add continuation pages.

22. (cont.) Sources of information. Expand box as necessary or add continuation pages.

40. (cont.) Description of environment and outbuilding. Expand box as necessary or add continuation pages.

41. (cont.) Description of primary resource. Expand box as necessary, or add continuation pages.

2-story brick; small

7TH ST
MULLANPHY ST



FOR SALE
Call 781-500-4776



ARCHITECTURAL/HISTORIC INVENTORY FORM

1. Survey no. SLC-AS-047	2. Survey name: Thematic Survey of Midcentury Modern Movement Nonresidential Architecture in St. Louis		
3. County: St. Louis [Independent City]	4. Address: 1601-11 N 7TH ST		
Alternate address if applicable			
5. City/State: St. Louis [Independent City], M	6. UTM:	or: LAT	7. Township/Range/Section: T: R: S: N/A
8. Historic Name (if known):		9. Present/other name (if known):	
10. Ownership:	11a. Historic Use (if known):	11b. Current Use:	

HISTORICAL DATA

12. Construction date: Major addition/alteration date:	1961	15. Architect:	18. Previously surveyed? <input type="checkbox"/> Cite survey name in box 22 cont. (page 3)
13. Significant date/period:		16. Builder/contractor:	
14. Area(s) of significance:		17. Original or significant owner:	19. On National Register? Cite nomination name in box 22 cont. (page 3)
			20. National Register eligible?
21. History and significance on continuation page. <input type="checkbox"/>		22. Sources of information on continuation page. <input type="checkbox"/>	Historic District Potential? <input type="checkbox"/> Name of Potential District?

ARCHITECTURAL INFORMATION

23. Category of Property:	30. Roof Material:	37. Windows: Type:
24. Vernacular or property type: Industrial/Warehouse	31. Chimney placement:	Panes
25. Architectural style: Modern Movements	32. Structural system:	38. Acreage (rural): Visible from public road? <input type="checkbox"/>
26. Plan Shape:	33. Exterior wall cladding:	39. Changes: (describe in box 41 cont.) <input type="checkbox"/> Addition Date(s): <input type="checkbox"/> Altered Date(s): <input type="checkbox"/> Moved Date(s): <input type="checkbox"/> Other Date(s):
27. Number of Stories:	34. Foundation Material:	Endangered by:
28. No. of bays (1st floor)	35. Basement type:	40. No. outbuildings (describe in box 40 cont.):
29. Roof Type:	36. Front Porch Type:	41. Further description of building features and associated resources on continuation page. <input type="checkbox"/>

OTHER

42. Current Owner/address: BIAN, JIANG & RUI B CEN & WEI BIN PAN & DAN FENG LIN 1601 N 7TH ST ST LOUIS MO 63102	43. Inventory form prepared by (name): Additional Information/revisions by:	44. Survey date: 45. Date of revisions: Survey Category: <input type="checkbox"/> RLS <input type="checkbox"/> ILS <input type="checkbox"/> Significant Properties List
---	--	--

FOR SHPO USE:

Date entered in inventory:	Level of survey: <input type="checkbox"/> reconnaissance <input type="checkbox"/> intensive	Additional research? <input type="checkbox"/> yes <input type="checkbox"/> no
National Register Status: <input type="checkbox"/> listed <input type="checkbox"/> in listed district	Other:	
Name:		
<input type="checkbox"/> pending listing <input type="checkbox"/> not eligible <input type="checkbox"/> eligible(district) <input type="checkbox"/> eligible (individually) <input type="checkbox"/> not determined		



ARCHITECTURAL/HISTORIC INVENTORY FORM

1601-11 N 7TH ST

LOCATION MAP (include north arrow):

SITE MAP/PLAN (include north arrow):

Insert photograph of primary structure on property:

Photo 1:

Photo 2:

Description:

Description:

Date: CD No.: Image No.

Date: CD No.: Image No.

Photographer:

Main Photo: Images2012\CompleteSurveyPhotos\7thN1601.JPG



ARCHITECTURAL/HISTORIC INVENTORY FORM

1601-11 N 7TH ST

21.(cont.) History:and significance. Expand box as necessary or add continuation pages.

22. (cont.) Sources of information. Expand box as necessary or add continuation pages.

40. (cont.) Description of environment and outbuilding. Expand box as necessary or add continuation pages.

41. (cont.) Description of primary resource. Expand box as necessary, or add continuation pages.

brick warehouse; office one corner; faces Mullanphy





ARCHITECTURAL/HISTORIC INVENTORY FORM

1. Survey no. SLC-AS-047		2. Survey name: Thematic Survey of Midcentury Modern Movement Nonresidential Architecture in St. Louis	
3. County: St. Louis [Independent City]		4. Address: 1202-4 S 7TH ST	
Alternate address if applicable			
5. City/State: St. Louis [Independent City], M		6. UTM: LAT LONG:	7. Township/Range/Section: T: R: S: N/A
8. Historic Name (if known):		9. Present/other name (if known):	
10. Ownership:	11a. Historic Use (if known):	11b. Current Use:	

HISTORICAL DATA

12. Construction date: Major addition/alteration date:	1945	15. Architect:	18. Previously surveyed? <input type="checkbox"/> Cite survey name in box 22 cont. (page 3)
13. Significant date/period:		16. Builder/contractor:	19. On National Register? Cite nomination name in box 22 cont. (page 3)
14. Area(s) of significance:		17. Original or significant owner:	20. National Register eligible?
21. History and significance on continuation page. <input type="checkbox"/>		22. Sources of information on continuation page. <input type="checkbox"/>	Historic District Potential? <input type="checkbox"/> Name of Potential District?

ARCHITECTURAL INFORMATION

23. Category of Property:	30. Roof Material:	37. Windows: Type:
24. Vernacular or property type: Other-Note in Comments	31. Chimney placement:	Panes
25. Architectural style: Modern Movements	32. Structural system:	38. Acreage (rural): Visible from public road? <input type="checkbox"/>
26. Plan Shape:	33. Exterior wall cladding:	39. Changes: (describe in box 41 cont.) <input type="checkbox"/> Addition Date(s): <input type="checkbox"/> Altered Date(s): <input type="checkbox"/> Moved Date(s): <input type="checkbox"/> Other Date(s):
27. Number of Stories:	34. Foundation Material:	Endangered by:
28. No. of bays (1st floor)	35. Basement type:	40. No. outbuildings (describe in box 40 cont.):
29. Roof Type:	36. Front Porch Type:	41. Further description of building features and associated resources on continuation page. <input type="checkbox"/>

OTHER

42. Current Owner/address: LCRA	43. Inventory form prepared by (name):	44. Survey date:
1015 LOCUST ST STE 1200 ST LOUIS MO 63101	Additional Information/revisions by:	45. Date of revisions:
FOR SHPO USE:		Survey Category: <input type="checkbox"/> RLS <input type="checkbox"/> ILS <input type="checkbox"/> Significant Properties List

Date entered in inventory:	Level of survey: <input type="checkbox"/> reconnaissance <input type="checkbox"/> intensive	Additional research? <input type="checkbox"/> yes <input type="checkbox"/> no
National Register Status: <input type="checkbox"/> listed <input type="checkbox"/> in listed district	Other:	
Name:		
<input type="checkbox"/> pending listing <input type="checkbox"/> not eligible <input type="checkbox"/> eligible(district) <input type="checkbox"/> eligible (individually) <input type="checkbox"/> not determined		



ARCHITECTURAL/HISTORIC INVENTORY FORM

1202-4 S 7TH ST

LOCATION MAP (include north arrow):

SITE MAP/PLAN (include north arrow):

Insert photograph of primary structure on property:

Photo 1:

Photo 2:

Description:

Description:

Date:

CD No.:

Image No.

Date:

CD No.:

Image No.

Photographer:

Main Photo: Images2012\CompleteSurveyPhotos\7thS1202.JPG



ARCHITECTURAL/HISTORIC INVENTORY FORM

1202-4 S 7TH ST

21.(cont.) History:and significance. Expand box as necessary or add continuation pages.

22. (cont.) Sources of information. Expand box as necessary or add continuation pages.

40. (cont.) Description of environment and outbuilding. Expand box as necessary or add continuation pages.

41. (cont.) Description of primary resource. Expand box as necessary, or add continuation pages.

1 story service garage w/ vehicular doors at the side, not modern.





ARCHITECTURAL/HISTORIC INVENTORY FORM

1. Survey no. SLC-AS-047		2. Survey name: Thematic Survey of Midcentury Modern Movement Nonresidential Architecture in St. Louis	
3. County: St. Louis [Independent City]		4. Address: 1316 S 7TH ST	
Alternate address if applicable			
5. City/State: St. Louis [Independent City], M		6. UTM: LAT LONG:	7. Township/Range/Section: T: R: S: N/A
8. Historic Name (if known):		9. Present/other name (if known):	
10. Ownership:	11a. Historic Use (if known):	11b. Current Use:	

HISTORICAL DATA

12. Construction date: Major addition/alteration date:	1955 1989	15. Architect:	18. Previously surveyed? <input type="checkbox"/> Cite survey name in box 22 cont. (page 3)
13. Significant date/period:		16. Builder/contractor:	19. On National Register? Cite nomination name in box 22 cont. (page 3)
14. Area(s) of significance:		17. Original or significant owner:	20. National Register eligible?
21. History and significance on continuation page. <input type="checkbox"/>		22. Sources of information on continuation page. <input type="checkbox"/>	Historic District Potential? <input type="checkbox"/> Name of Potential District?

ARCHITECTURAL INFORMATION

23. Category of Property:	30. Roof Material:	37. Windows: Type:
24. Vernacular or property type: Industrial/Warehouse	31. Chimney placement:	Panes
25. Architectural style: Modern Movements	32. Structural system:	38. Acreage (rural): Visible from public road? <input type="checkbox"/>
26. Plan Shape:	33. Exterior wall cladding:	39. Changes: (describe in box 41 cont.) <input type="checkbox"/> Addition Date(s): <input type="checkbox"/> Altered Date(s): <input type="checkbox"/> Moved Date(s): <input type="checkbox"/> Other Date(s):
27. Number of Stories:	34. Foundation Material:	Endangered by:
28. No. of bays (1st floor)	35. Basement type:	40. No. outbuildings (describe in box 40 cont.):
29. Roof Type:	36. Front Porch Type:	41. Further description of building features and associated resources on continuation page. <input type="checkbox"/>

OTHER

42. Current Owner/address: CLEAN THE UNIFORM CO ST LOUIS	43. Inventory form prepared by (name):	44. Survey date:
1316 S 7TH ST ST LOUIS MO 63104	Additional Information/revisions by:	45. Date of revisions:
FOR SHPO USE:		Survey Category: <input type="checkbox"/> RLS <input type="checkbox"/> ILS <input type="checkbox"/> Significant Properties List

Date entered in inventory:	Level of survey: <input type="checkbox"/> reconnaissance <input type="checkbox"/> intensive	Additional research? <input type="checkbox"/> yes <input type="checkbox"/> no
National Register Status: <input type="checkbox"/> listed <input type="checkbox"/> in listed district	Other:	
Name:		
<input type="checkbox"/> pending listing <input type="checkbox"/> not eligible <input type="checkbox"/> eligible(district) <input type="checkbox"/> eligible (individually) <input type="checkbox"/> not determined		



ARCHITECTURAL/HISTORIC INVENTORY FORM

1316 S 7TH ST

LOCATION MAP (include north arrow):

SITE MAP/PLAN (include north arrow):

Insert photograph of primary structure on property:

Photo 1:

Photo 2:

Description:

Description:

Date:

CD No.:

Image No.

Date:

CD No.:

Image No.

Photographer:

Main Photo: Images2012\CompleteSurveyPhotos\7thS1316.JPG



ARCHITECTURAL/HISTORIC INVENTORY FORM

1316 S 7TH ST

21.(cont.) History:and significance. Expand box as necessary or add continuation pages.

22. (cont.) Sources of information. Expand box as necessary or add continuation pages.

40. (cont.) Description of environment and outbuilding. Expand box as necessary or add continuation pages.

41. (cont.) Description of primary resource. Expand box as necessary, or add continuation pages.

2-story industrial/office building (Clean Industries) w/ a very large addition to the south side of the building.





ARCHITECTURAL/HISTORIC INVENTORY FORM

1. Survey no. SLC-AS-047	2. Survey name: Thematic Survey of Midcentury Modern Movement Nonresidential Architecture in St. Louis		
3. County: St. Louis [Independent City]	4. Address: 1501 S 7TH ST		
Alternate address if applicable			
5. City/State: St. Louis [Independent City], M	6. UTM:	or: LAT	7. Township/Range/Section: T: R: S: N/A
8. Historic Name (if known):		9. Present/other name (if known):	
10. Ownership:	11a. Historic Use (if known):	11b. Current Use:	

HISTORICAL DATA

12. Construction date: Major addition/alteration date:	1964 1964	15. Architect:	18. Previously surveyed? <input type="checkbox"/> Cite survey name in box 22 cont. (page 3)
13. Significant date/period:		16. Builder/contractor:	19. On National Register? Cite nomination name in box 22 cont. (page 3)
14. Area(s) of significance:		17. Original or significant owner:	20. National Register eligible?
21. History and significance on continuation page. <input type="checkbox"/>		22. Sources of information on continuation page. <input type="checkbox"/>	Historic District Potential? <input type="checkbox"/> Name of Potential District?

ARCHITECTURAL INFORMATION

23. Category of Property:	30. Roof Material:	37. Windows: Type:
24. Vernacular or property type: Other-Note in Comments	31. Chimney placement:	Panes
25. Architectural style: Modern Movements	32. Structural system:	38. Acreage (rural): Visible from public road? <input type="checkbox"/>
26. Plan Shape:	33. Exterior wall cladding:	39. Changes: (describe in box 41 cont.) <input type="checkbox"/> Addition Date(s) <input type="checkbox"/> Altered Date(s) <input type="checkbox"/> Moved Date(s) <input type="checkbox"/> Other Date(s)
27. Number of Stories:	34. Foundation Material:	Endangered by:
28. No. of bays (1st floor)	35. Basement type:	40. No. outbuildings (describe in box 40 cont.):
29. Roof Type:	36. Front Porch Type:	41. Further description of building features and associated resources on continuation page. <input type="checkbox"/>

OTHER

42. Current Owner/address: BROADWAY FORD TRUCK SALES INC	43. Inventory form prepared by (name):	44. Survey date:
1506 S 7TH ST ST LOUIS MO 63104	Additional Information/revisions by:	45. Date of revisions:
FOR SHPO USE:		Survey Category: <input type="checkbox"/> RLS <input type="checkbox"/> ILS <input type="checkbox"/> Significant Properties List

Date entered in inventory:	Level of survey: <input type="checkbox"/> reconnaissance <input type="checkbox"/> intensive	Additional research? <input type="checkbox"/> yes <input type="checkbox"/> no
National Register Status: <input type="checkbox"/> listed <input type="checkbox"/> in listed district	Other:	
Name:		
<input type="checkbox"/> pending listing <input type="checkbox"/> not eligible <input type="checkbox"/> eligible(district) <input type="checkbox"/> eligible (individually) <input type="checkbox"/> not determined		



ARCHITECTURAL/HISTORIC INVENTORY FORM

1501 S 7TH ST

LOCATION MAP (include north arrow):

SITE MAP/PLAN (include north arrow):

Insert photograph of primary structure on property:

Photo 1:

Photo 2:

Description:

Description:

Date:

CD No.:

Image No.

Date:

CD No.:

Image No.

Photographer:

Main Photo: Images2012\CompleteSurveyPhotos\7thS1501.JPG



ARCHITECTURAL/HISTORIC INVENTORY FORM

1501 S 7TH ST

21.(cont.) History:and significance. Expand box as necessary or add continuation pages.

22. (cont.) Sources of information. Expand box as necessary or add continuation pages.

40. (cont.) Description of environment and outbuilding. Expand box as necessary or add continuation pages.

41. (cont.) Description of primary resource. Expand box as necessary, or add continuation pages.

2 buildings: north - blue metal industrial building w/ vehicular doors, south - car dealer/service garage/parts - 1-story



BROADWAY FORD TRUCK SALES

SERVICE
WRITE UP
PARKING

SERVICE

D.J. Plumbing Co.
Commercial / Residential







ARCHITECTURAL/HISTORIC INVENTORY FORM

1. Survey no. SLC-AS-047	2. Survey name: Thematic Survey of Midcentury Modern Movement Nonresidential Architecture in St. Louis		
3. County: St. Louis [Independent City]	4. Address: 1533-43 S 7TH ST		
Alternate address if applicable			
5. City/State: St. Louis [Independent City], M	6. UTM:	or: LAT	7. Township/Range/Section: T: R: S: N/A
8. Historic Name (if known):		9. Present/other name (if known):	
10. Ownership:	11a. Historic Use (if known):	11b. Current Use:	

HISTORICAL DATA

12. Construction date: Major addition/alteration date:	1966	15. Architect:	18. Previously surveyed? <input type="checkbox"/> Cite survey name in box 22 cont. (page 3)
13. Significant date/period:		16. Builder/contractor:	19. On National Register? Cite nomination name in box 22 cont. (page 3)
14. Area(s) of significance:		17. Original or significant owner:	20. National Register eligible?
21. History and significance on continuation page. <input type="checkbox"/>		22. Sources of information on continuation page. <input type="checkbox"/>	Historic District Potential? <input type="checkbox"/> Name of Potential District?

ARCHITECTURAL INFORMATION

23. Category of Property:	30. Roof Material:	37. Windows: Type:
24. Vernacular or property type: Industrial/Warehouse	31. Chimney placement:	Panes
25. Architectural style: Modern Movements	32. Structural system:	38. Acreage (rural): Visible from public road? <input type="checkbox"/>
26. Plan Shape:	33. Exterior wall cladding:	39. Changes: (describe in box 41 cont.) <input type="checkbox"/> Addition Date(s): <input type="checkbox"/> Altered Date(s): <input type="checkbox"/> Moved Date(s): <input type="checkbox"/> Other Date(s):
27. Number of Stories:	34. Foundation Material:	Endangered by:
28. No. of bays (1st floor)	35. Basement type:	40. No. outbuildings (describe in box 40 cont.):
29. Roof Type:	36. Front Porch Type:	41. Further description of building features and associated resources on continuation page. <input type="checkbox"/>

OTHER

42. Current Owner/address: BREWER MACHINE & GEAR CO 2820 CLARK AV ST LOUIS	43. Inventory form prepared by (name): Additional Information/revisions by: 63103	44. Survey date: 45. Date of revisions: Survey Category: <input type="checkbox"/> RLS <input type="checkbox"/> ILS <input type="checkbox"/> Significant Properties List
---	---	--

FOR SHPO USE:

Date entered in inventory:	Level of survey: <input type="checkbox"/> reconnaissance <input type="checkbox"/> intensive	Additional research? <input type="checkbox"/> yes <input type="checkbox"/> no
National Register Status: <input type="checkbox"/> listed <input type="checkbox"/> in listed district	Other:	
Name:		
<input type="checkbox"/> pending listing <input type="checkbox"/> not eligible <input type="checkbox"/> eligible(district) <input type="checkbox"/> eligible (individually) <input type="checkbox"/> not determined		



ARCHITECTURAL/HISTORIC INVENTORY FORM

1533-43 S 7TH ST

LOCATION MAP (include north arrow):

SITE MAP/PLAN (include north arrow):

Insert photograph of primary structure on property:

Photo 1:

Photo 2:

Description:

Description:

Date:

CD No.:

Image No.

Date:

CD No.:

Image No.

Photographer:

Main Photo: Images2012\CompleteSurveyPhotos\7thS1533.JPG



ARCHITECTURAL/HISTORIC INVENTORY FORM

1533-43 S 7TH ST

21.(cont.) History:and significance. Expand box as necessary or add continuation pages.

22. (cont.) Sources of information. Expand box as necessary or add continuation pages.

40. (cont.) Description of environment and outbuilding. Expand box as necessary or add continuation pages.

41. (cont.) Description of primary resource. Expand box as necessary, or add continuation pages.

1 story office/industrial building with patterned concrete block on north elevation and entry portico at front corner (Brewer Machine & Gear).





BREWER
GEAR





ARCHITECTURAL/HISTORIC INVENTORY FORM

1. Survey no. SLC-AS-047		2. Survey name: Thematic Survey of Midcentury Modern Movement Nonresidential Architecture in St. Louis	
3. County: St. Louis [Independent City]		4. Address: 1545-57 S 7TH ST	
Alternate address if applicable			
5. City/State: St. Louis [Independent City], M		6. UTM: LAT LONG:	7. Township/Range/Section: T: R: S: N/A
8. Historic Name (if known):		9. Present/other name (if known):	
10. Ownership:	11a. Historic Use (if known):	11b. Current Use:	

HISTORICAL DATA

12. Construction date: Major addition/alteration date:	1968	15. Architect:	18. Previously surveyed? <input type="checkbox"/> Cite survey name in box 22 cont. (page 3)
13. Significant date/period:		16. Builder/contractor:	19. On National Register? Cite nomination name in box 22 cont. (page 3)
14. Area(s) of significance:		17. Original or significant owner:	20. National Register eligible?
21. History and significance on continuation page. <input type="checkbox"/>		22. Sources of information on continuation page. <input type="checkbox"/>	Historic District Potential? <input type="checkbox"/> Name of Potential District?

ARCHITECTURAL INFORMATION

23. Category of Property:	30. Roof Material:	37. Windows: Type:
24. Vernacular or property type: 1-Story Commercial	31. Chimney placement:	Panes
25. Architectural style: Modern Movements	32. Structural system:	38. Acreage (rural): Visible from public road? <input type="checkbox"/>
26. Plan Shape:	33. Exterior wall cladding:	39. Changes: (describe in box 41 cont.) <input type="checkbox"/> Addition Date(s): <input type="checkbox"/> Altered Date(s): <input type="checkbox"/> Moved Date(s): <input type="checkbox"/> Other Date(s):
27. Number of Stories:	34. Foundation Material:	Endangered by:
28. No. of bays (1st floor)	35. Basement type:	40. No. outbuildings (describe in box 40 cont.):
29. Roof Type:	36. Front Porch Type:	41. Further description of building features and associated resources on continuation page. <input type="checkbox"/>

OTHER

42. Current Owner/address: FRBE LLC C/O BENNET S KELLER BLUMENFELD K 17854 CHESTERFIELD AIRPORT ROAD CHESTERFIEL MO 63005	43. Inventory form prepared by (name): Additional Information/revisions by:	44. Survey date: 45. Date of revisions: Survey Category: <input type="checkbox"/> RLS <input type="checkbox"/> ILS <input type="checkbox"/> Significant Properties List
---	--	--

FOR SHPO USE:

Date entered in inventory:	Level of survey: <input type="checkbox"/> reconnaissance <input type="checkbox"/> intensive	Additional research? <input type="checkbox"/> yes <input type="checkbox"/> no
National Register Status: <input type="checkbox"/> listed <input type="checkbox"/> in listed district	Other:	
Name:		
<input type="checkbox"/> pending listing <input type="checkbox"/> not eligible <input type="checkbox"/> eligible(district) <input type="checkbox"/> eligible (individually) <input type="checkbox"/> not determined		



ARCHITECTURAL/HISTORIC INVENTORY FORM

1545-57 S 7TH ST

LOCATION MAP (include north arrow):

SITE MAP/PLAN (include north arrow):

Insert photograph of primary structure on property:

Photo 1:

Photo 2:

Description:

Description:

Date:

CD No.:

Image No.

Date:

CD No.:

Image No.

Photographer:

Main Photo: Images2012\CompleteSurveyPhotos\7thS1545.JPG



ARCHITECTURAL/HISTORIC INVENTORY FORM

1545-57 S 7TH ST

21.(cont.) History:and significance. Expand box as necessary or add continuation pages.

22. (cont.) Sources of information. Expand box as necessary or add continuation pages.

40. (cont.) Description of environment and outbuilding. Expand box as necessary or add continuation pages.

41. (cont.) Description of primary resource. Expand box as necessary, or add continuation pages.

1-story commercial building which is a continuation of the building at 1533 S. 7th.



EAT | DRINK | SOCIALIZE

1551

SOULARD
FARMER'S
MARKET
SINCE 1779



ARCHITECTURAL/HISTORIC INVENTORY FORM

1. Survey no. SLC-AS-047		2. Survey name: Thematic Survey of Midcentury Modern Movement Nonresidential Architecture in St. Louis	
3. County: St. Louis [Independent City]		4. Address: 2210 S 7TH ST	
Alternate address if applicable			
5. City/State: St. Louis [Independent City], M		6. UTM: or: LAT LONG:	7. Township/Range/Section: T: R: S: N/A
8. Historic Name (if known):		9. Present/other name (if known):	
10. Ownership:	11a. Historic Use (if known):	11b. Current Use:	

HISTORICAL DATA

12. Construction date: Major addition/alteration date:	1965	15. Architect:	18. Previously surveyed? <input type="checkbox"/> Cite survey name in box 22 cont. (page 3)
13. Significant date/period:		16. Builder/contractor:	19. On National Register? Cite nomination name in box 22 cont. (page 3)
14. Area(s) of significance:		17. Original or significant owner:	20. National Register eligible?
21. History and significance on continuation page. <input type="checkbox"/>		22. Sources of information on continuation page. <input type="checkbox"/>	Historic District Potential? <input type="checkbox"/> Name of Potential District?

ARCHITECTURAL INFORMATION

23. Category of Property:	30. Roof Material:	37. Windows: Type:
24. Vernacular or property type: Over 1-Story Commercial	31. Chimney placement:	Panes
25. Architectural style: Modern Movements	32. Structural system:	38. Acreage (rural): Visible from public road? <input type="checkbox"/>
26. Plan Shape:	33. Exterior wall cladding:	39. Changes: (describe in box 41 cont.) <input type="checkbox"/> Addition Date(s): <input type="checkbox"/> Altered Date(s): <input type="checkbox"/> Moved Date(s): <input type="checkbox"/> Other Date(s):
27. Number of Stories:	34. Foundation Material:	Endangered by:
28. No. of bays (1st floor)	35. Basement type:	40. No. outbuildings (describe in box 40 cont.):
29. Roof Type:	36. Front Porch Type:	41. Further description of building features and associated resources on continuation page. <input type="checkbox"/>

OTHER

42. Current Owner/address: PENSKE TRUCK LEASING CO P O BOX 0563 READING PA 196030563	43. Inventory form prepared by (name): Additional Information/revisions by:	44. Survey date: 45. Date of revisions: Survey Category: <input type="checkbox"/> RLS <input type="checkbox"/> ILS <input type="checkbox"/> Significant Properties List
---	--	--

FOR SHPO USE:

Date entered in inventory:	Level of survey: <input type="checkbox"/> reconnaissance <input type="checkbox"/> intensive	Additional research? <input type="checkbox"/> yes <input type="checkbox"/> no
National Register Status: <input type="checkbox"/> listed <input type="checkbox"/> in listed district	Other:	
Name:		
<input type="checkbox"/> pending listing <input type="checkbox"/> not eligible <input type="checkbox"/> eligible(district) <input type="checkbox"/> eligible (individually) <input type="checkbox"/> not determined		



ARCHITECTURAL/HISTORIC INVENTORY FORM

2210 S 7TH ST

LOCATION MAP (include north arrow):

SITE MAP/PLAN (include north arrow):

Insert photograph of primary structure on property:

Photo 1:

Photo 2:

Description:

Description:

Date:

CD No.:

Image No.

Date:

CD No.:

Image No.

Photographer:

Main Photo: Images2012\CompleteSurveyPhotos\7thS2210.jpg



ARCHITECTURAL/HISTORIC INVENTORY FORM

2210 S 7TH ST

21.(cont.) History:and significance. Expand box as necessary or add continuation pages.

22. (cont.) Sources of information. Expand box as necessary or add continuation pages.

40. (cont.) Description of environment and outbuilding. Expand box as necessary or add continuation pages.

41. (cont.) Description of primary resource. Expand box as necessary, or add continuation pages.

Appears to be 3 connected brick buildings. Very few openings on front façade, some boarded. Aggregate concrete covers 2nd floor of southernmost building forming pointed arch balustrade below with metal pilasters.



FIRE STATION
SIGNAL



FIRE
STATION
SIGNAL

WE SELL TRUCKS
CALL 1 (800) 800-5675
FIVE STAR TRUCKS



ARCHITECTURAL/HISTORIC INVENTORY FORM

1. Survey no. SLC-AS-047		2. Survey name: Thematic Survey of Midcentury Modern Movement Nonresidential Architecture in St. Louis	
3. County: St. Louis [Independent City]		4. Address: 2322 S 7TH ST	
Alternate address if applicable			
5. City/State: St. Louis [Independent City], M		6. UTM: LAT LONG:	7. Township/Range/Section: T: R: S: N/A
8. Historic Name (if known):		9. Present/other name (if known):	
10. Ownership:	11a. Historic Use (if known):	11b. Current Use:	

HISTORICAL DATA

12. Construction date: Major addition/alteration date:	1966	15. Architect:	18. Previously surveyed? <input type="checkbox"/> Cite survey name in box 22 cont. (page 3)
13. Significant date/period:		16. Builder/contractor:	19. On National Register? Cite nomination name in box 22 cont. (page 3)
14. Area(s) of significance:		17. Original or significant owner:	20. National Register eligible?
21. History and significance on continuation page. <input type="checkbox"/>		22. Sources of information on continuation page. <input type="checkbox"/>	Historic District Potential? <input type="checkbox"/> Name of Potential District?

ARCHITECTURAL INFORMATION

23. Category of Property:	30. Roof Material:	37. Windows: Type:
24. Vernacular or property type: Office in Front of Other Use	31. Chimney placement:	Panes
25. Architectural style: Modern Movements	32. Structural system:	38. Acreage (rural): Visible from public road? <input type="checkbox"/>
26. Plan Shape:	33. Exterior wall cladding:	39. Changes: (describe in box 41 cont.) <input type="checkbox"/> Addition Date(s) <input type="checkbox"/> Altered Date(s) <input type="checkbox"/> Moved Date(s) <input type="checkbox"/> Other Date(s)
27. Number of Stories:	34. Foundation Material:	Endangered by:
28. No. of bays (1st floor)	35. Basement type:	40. No. outbuildings (describe in box 40 cont.):
29. Roof Type:	36. Front Porch Type:	41. Further description of building features and associated resources on continuation page. <input type="checkbox"/>

OTHER

42. Current Owner/address: HES PROPERTIES LLC C/O HERITAGE EXPOSITION SERVICE I 620 SHENANDOAH AVE ST LOUIS MO 63104	43. Inventory form prepared by (name): Additional Information/revisions by:	44. Survey date: 45. Date of revisions: Survey Category: <input type="checkbox"/> RLS <input type="checkbox"/> ILS <input type="checkbox"/> Significant Properties List
--	--	--

FOR SHPO USE:

Date entered in inventory:	Level of survey: <input type="checkbox"/> reconnaissance <input type="checkbox"/> intensive	Additional research? <input type="checkbox"/> yes <input type="checkbox"/> no
National Register Status: <input type="checkbox"/> listed <input type="checkbox"/> in listed district	Other:	
Name:		
<input type="checkbox"/> pending listing <input type="checkbox"/> not eligible <input type="checkbox"/> eligible(district) <input type="checkbox"/> eligible (individually) <input type="checkbox"/> not determined		



ARCHITECTURAL/HISTORIC INVENTORY FORM

2322 S 7TH ST

LOCATION MAP (include north arrow):

SITE MAP/PLAN (include north arrow):

Insert photograph of primary structure on property:

Photo 1:

Photo 2:

Description:

Description:

Date:

CD No.:

Image No.

Date:

CD No.:

Image No.

Photographer:

Main Photo: Images2012\CompleteSurveyPhotos\7thS2322.jpg



ARCHITECTURAL/HISTORIC INVENTORY FORM

2322 S 7TH ST

21.(cont.) History:and significance. Expand box as necessary or add continuation pages.

22. (cont.) Sources of information. Expand box as necessary or add continuation pages.

40. (cont.) Description of environment and outbuilding. Expand box as necessary or add continuation pages.

41. (cont.) Description of primary resource. Expand box as necessary, or add continuation pages.

One-story painted brick office with incised corner entry w/ metal door hood. Small narrow inset windows, panels above and below. Low brick wall next to entry. Warehouse to rear.



SHIPPING
→
RECEIVING

ONE
WAY
→



ARCHITECTURAL/HISTORIC INVENTORY FORM

1. Survey no. SLC-AS-047	2. Survey name: Thematic Survey of Midcentury Modern Movement Nonresidential Architecture in St. Louis		
3. County: St. Louis [Independent City]	4. Address: 2330 S 7TH ST		
Alternate address if applicable			
5. City/State: St. Louis [Independent City], M	6. UTM:	or: LAT	7. Township/Range/Section: T: R: S: N/A
8. Historic Name (if known):		9. Present/other name (if known):	
10. Ownership:	11a. Historic Use (if known):	11b. Current Use:	

HISTORICAL DATA

12. Construction date: Major addition/alteration date:	1966	15. Architect:	18. Previously surveyed? <input type="checkbox"/> Cite survey name in box 22 cont. (page 3)
13. Significant date/period:		16. Builder/contractor:	19. On National Register? Cite nomination name in box 22 cont. (page 3)
14. Area(s) of significance:		17. Original or significant owner:	20. National Register eligible?
21. History and significance on continuation page. <input type="checkbox"/>		22. Sources of information on continuation page. <input type="checkbox"/>	Historic District Potential? <input type="checkbox"/> Name of Potential District?

ARCHITECTURAL INFORMATION

23. Category of Property:	30. Roof Material:	37. Windows: Type:
24. Vernacular or property type: Office in Front of Other Use	31. Chimney placement:	Panes
25. Architectural style: Modern Movements	32. Structural system:	38. Acreage (rural): Visible from public road? <input type="checkbox"/>
26. Plan Shape:	33. Exterior wall cladding:	39. Changes: (describe in box 41 cont.) <input type="checkbox"/> Addition Date(s) <input type="checkbox"/> Altered Date(s) <input type="checkbox"/> Moved Date(s) <input type="checkbox"/> Other Date(s)
27. Number of Stories:	34. Foundation Material:	Endangered by:
28. No. of bays (1st floor)	35. Basement type:	40. No. outbuildings (describe in box 40 cont.):
29. Roof Type:	36. Front Porch Type:	41. Further description of building features and associated resources on continuation page. <input type="checkbox"/>

OTHER

42. Current Owner/address: F S C DEVELOPMENT CO I LLC	43. Inventory form prepared by (name):	44. Survey date:
2301 S 3RD ST ST LOUIS MO 63104	Additional Information/revisions by:	45. Date of revisions:
FOR SHPO USE:		Survey Category: <input type="checkbox"/> RLS <input type="checkbox"/> ILS <input type="checkbox"/> Significant Properties List

Date entered in inventory:	Level of survey: <input type="checkbox"/> reconnaissance <input type="checkbox"/> intensive	Additional research? <input type="checkbox"/> yes <input type="checkbox"/> no
National Register Status: <input type="checkbox"/> listed <input type="checkbox"/> in listed district	Other:	
Name:		
<input type="checkbox"/> pending listing <input type="checkbox"/> not eligible <input type="checkbox"/> eligible(district) <input type="checkbox"/> eligible (individually) <input type="checkbox"/> not determined		



MISSOURI DEPARTMENT OF NATURAL RESOURCES
STATE HISTORIC PRESERVATION OFFICE, P.O. Box 176, Jefferson City, MO 65102

ARCHITECTURAL/HISTORIC INVENTORY FORM

2330 S 7TH ST

LOCATION MAP (include north arrow):

SITE MAP/PLAN (include north arrow):

Insert photograph of primary structure on property:

Photo 1:

Photo 2:

Description:

Description:

Date:

CD No.:

Image No.

Date:

CD No.:

Image No.

Photographer:

Main Photo: Images2012\CompleteSurveyPhotos\7thS2330.jpg



ARCHITECTURAL/HISTORIC INVENTORY FORM

2330 S 7TH ST

21.(cont.) History:and significance. Expand box as necessary or add continuation pages.

22. (cont.) Sources of information. Expand box as necessary or add continuation pages.

40. (cont.) Description of environment and outbuilding. Expand box as necessary or add continuation pages.

41. (cont.) Description of primary resource. Expand box as necessary, or add continuation pages.

Gable front buff brick building with two entries. One slightly recessed with siding above. One beneath a projecting metal canopy supported by a dark stone wall. Loading dock on side at rear. Large addition to rear of brick building.



FOODSERVICE CENTER
INC



ARCHITECTURAL/HISTORIC INVENTORY FORM

1. Survey no. SLC-AS-047		2. Survey name: Thematic Survey of Midcentury Modern Movement Nonresidential Architecture in St. Louis	
3. County: St. Louis [Independent City]		4. Address: 2336 S 7TH ST	
Alternate address if applicable			
5. City/State: St. Louis [Independent City], M		6. UTM: LAT LONG:	7. Township/Range/Section: T: R: S: N/A
8. Historic Name (if known):		9. Present/other name (if known):	
10. Ownership:	11a. Historic Use (if known):	11b. Current Use:	

HISTORICAL DATA

12. Construction date: Major addition/alteration date:	1966	15. Architect:	18. Previously surveyed? <input type="checkbox"/> Cite survey name in box 22 cont. (page 3)
13. Significant date/period:		16. Builder/contractor:	19. On National Register? Cite nomination name in box 22 cont. (page 3)
14. Area(s) of significance:		17. Original or significant owner:	20. National Register eligible?
21. History and significance on continuation page. <input type="checkbox"/>		22. Sources of information on continuation page. <input type="checkbox"/>	Historic District Potential? <input type="checkbox"/> Name of Potential District?

ARCHITECTURAL INFORMATION

23. Category of Property:	30. Roof Material:	37. Windows: Type:
24. Vernacular or property type: Office Building	31. Chimney placement:	Panes
25. Architectural style: Modern Movements	32. Structural system:	38. Acreage (rural): Visible from public road? <input type="checkbox"/>
26. Plan Shape:	33. Exterior wall cladding:	39. Changes: (describe in box 41 cont.) <input type="checkbox"/> Addition Date(s) <input type="checkbox"/> Altered Date(s) <input type="checkbox"/> Moved Date(s) <input type="checkbox"/> Other Date(s)
27. Number of Stories:	34. Foundation Material:	Endangered by:
28. No. of bays (1st floor)	35. Basement type:	40. No. outbuildings (describe in box 40 cont.):
29. Roof Type:	36. Front Porch Type:	41. Further description of building features and associated resources on continuation page. <input type="checkbox"/>

OTHER

42. Current Owner/address: A FRESH START LLC C/O SIMMERS COMPTON WELLS 8909 LADUE RD ST LOUIS MO 63124	43. Inventory form prepared by (name): Additional Information/revisions by:	44. Survey date: 45. Date of revisions: Survey Category: <input type="checkbox"/> RLS <input type="checkbox"/> ILS <input type="checkbox"/> Significant Properties List
--	--	--

FOR SHPO USE:

Date entered in inventory:	Level of survey: <input type="checkbox"/> reconnaissance <input type="checkbox"/> intensive	Additional research? <input type="checkbox"/> yes <input type="checkbox"/> no
National Register Status: <input type="checkbox"/> listed <input type="checkbox"/> in listed district	Other:	
Name:		
<input type="checkbox"/> pending listing <input type="checkbox"/> not eligible <input type="checkbox"/> eligible(district) <input type="checkbox"/> eligible (individually) <input type="checkbox"/> not determined		



ARCHITECTURAL/HISTORIC INVENTORY FORM

2336 S 7TH ST

LOCATION MAP (include north arrow):

SITE MAP/PLAN (include north arrow):

Insert photograph of primary structure on property:

Photo 1:

Photo 2:

Description:

Description:

Date:

CD No.:

Image No.

Date:

CD No.:

Image No.

Photographer:

Main Photo: Images2012\CompleteSurveyPhotos\7thS2336.jpg



ARCHITECTURAL/HISTORIC INVENTORY FORM

2336 S 7TH ST

21.(cont.) History:and significance. Expand box as necessary or add continuation pages.

22. (cont.) Sources of information. Expand box as necessary or add continuation pages.

40. (cont.) Description of environment and outbuilding. Expand box as necessary or add continuation pages.

41. (cont.) Description of primary resource. Expand box as necessary, or add continuation pages.

One-story office w/ central entry. Dark brick with recessed window bays. Concrete panels above and below windows. Side windows not recessed. Small projecting metal canopy over entry.



235



ARCHITECTURAL/HISTORIC INVENTORY FORM

1. Survey no. SLC-AS-047	2. Survey name: Thematic Survey of Midcentury Modern Movement Nonresidential Architecture in St. Louis		
3. County: St. Louis [Independent City]	4. Address: 2711-25 S 7TH ST		
Alternate address if applicable			
5. City/State: St. Louis [Independent City], M	6. UTM:	or: LAT	7. Township/Range/Section: T: R: S: N/A
8. Historic Name (if known):		9. Present/other name (if known):	
10. Ownership:	11a. Historic Use (if known):	11b. Current Use:	

HISTORICAL DATA

12. Construction date: Major addition/alteration date:	1967	15. Architect:	18. Previously surveyed? <input type="checkbox"/> Cite survey name in box 22 cont. (page 3)
13. Significant date/period:		16. Builder/contractor:	19. On National Register? Cite nomination name in box 22 cont. (page 3)
14. Area(s) of significance:		17. Original or significant owner:	20. National Register eligible?
21. History and significance on continuation page. <input type="checkbox"/>		22. Sources of information on continuation page. <input type="checkbox"/>	Historic District Potential? <input type="checkbox"/> Name of Potential District?

ARCHITECTURAL INFORMATION

23. Category of Property:	30. Roof Material:	37. Windows: Type:
24. Vernacular or property type: Office Building	31. Chimney placement:	Panes
25. Architectural style: Modern Movements	32. Structural system:	38. Acreage (rural): Visible from public road? <input type="checkbox"/>
26. Plan Shape:	33. Exterior wall cladding:	39. Changes: (describe in box 41 cont.) <input type="checkbox"/> Addition Date(s): <input type="checkbox"/> Altered Date(s): <input type="checkbox"/> Moved Date(s): <input type="checkbox"/> Other Date(s):
27. Number of Stories:	34. Foundation Material:	Endangered by:
28. No. of bays (1st floor)	35. Basement type:	40. No. outbuildings (describe in box 40 cont.):
29. Roof Type:	36. Front Porch Type:	41. Further description of building features and associated resources on continuation page. <input type="checkbox"/>

OTHER

42. Current Owner/address: ANHEUSER-BUSCH COMPANIES INC CORPORATE TAX DEPARTMENT ONE BUSCH PLACE ST LOUIS MO 63118	43. Inventory form prepared by (name): Additional Information/revisions by:	44. Survey date: 45. Date of revisions: Survey Category: <input type="checkbox"/> RLS <input type="checkbox"/> ILS <input type="checkbox"/> Significant Properties List
--	--	--

FOR SHPO USE:

Date entered in inventory:	Level of survey: <input type="checkbox"/> reconnaissance <input type="checkbox"/> intensive	Additional research? <input type="checkbox"/> yes <input type="checkbox"/> no
National Register Status: <input type="checkbox"/> listed <input type="checkbox"/> in listed district	Other:	
Name:		
<input type="checkbox"/> pending listing <input type="checkbox"/> not eligible <input type="checkbox"/> eligible(district) <input type="checkbox"/> eligible (individually) <input type="checkbox"/> not determined		



ARCHITECTURAL/HISTORIC INVENTORY FORM

2711-25 S 7TH ST

LOCATION MAP (include north arrow):

SITE MAP/PLAN (include north arrow):

Insert photograph of primary structure on property:

Photo 1:

Photo 2:

Description:

Description:

Date:

CD No.:

Image No.

Date:

CD No.:

Image No.

Photographer:

Main Photo: Images2012\CompleteSurveyPhotos\7thS2711.jpg



ARCHITECTURAL/HISTORIC INVENTORY FORM

2711-25 S 7TH ST

21.(cont.) History:and significance. Expand box as necessary or add continuation pages.

22. (cont.) Sources of information. Expand box as necessary or add continuation pages.

40. (cont.) Description of environment and outbuilding. Expand box as necessary or add continuation pages.

41. (cont.) Description of primary resource. Expand box as necessary, or add continuation pages.

Three-story office buff brick office building with parking on first level. Parking level has decorative concrete block screens w/ windows above on 2nd floor. Metal panels above and below windows. Shorter section has fluted concrete panels that run the l









ARCHITECTURAL/HISTORIC INVENTORY FORM

1. Survey no. SLC-AS-047-0005		2. Survey name: Thematic Survey of Midcentury Modern Movement Nonresidential Architecture in St. Louis	
3. County: St. Louis [Independent City]		4. Address: 200-12 N 8TH ST	
Alternate address if applicable		720 Olive Street	
5. City/State: St. Louis [Independent City], M		6. UTM:	or: LAT 38:37:40.16 LONG: 90:11:33.27
7. Township/Range/Section: T: R: S: N/A			
8. Historic Name (if known): LACLEDE GAS COMPANY		9. Present/other name (if known): LACLEDE GAS CO	
10. Ownership: Private	11a. Historic Use (if known): Commerce Trade		11b. Current Use:

HISTORICAL DATA

12. Construction date: Major addition/alteration date:	1968 N/A	15. Architect: Emery Roth & Sons, NY	18. Previously surveyed? <input type="checkbox"/> Cite survey name in box 22 cont. (page 3)
13. Significant date/period: 1968		16. Builder/contractor: Goodnor CC (Long Island City)	19. On National Register? Cite nomination name in box 22 cont. (page 3)
14. Area(s) of significance: Architecture		17. Original or significant owner: Arlen of St. Louis	20. National Register eligible? Individually eligible
21. History and significance on continuation page. <input checked="" type="checkbox"/>		22. Sources of information on continuation page. <input checked="" type="checkbox"/>	Historic District Potential? <input type="checkbox"/> Name of Potential District? N/A

ARCHITECTURAL INFORMATION

23. Category of Property: Building	30. Roof Material: Undetermined	37. Windows: Type: Historic Curtain Wall
24. Vernacular or property type: Office Building	31. Chimney placement: None	Panes
25. Architectural style: Modern Movements	32. Structural system: Undetermined	38. Acreage (rural): Visible from public road? <input checked="" type="checkbox"/>
26. Plan Shape: Rectangular Long St. Fac	33. Exterior wall cladding: Bronze-tinted aluminum	39. Changes: (describe in box 41 cont.) <input type="checkbox"/> Addition Date(s): <input type="checkbox"/> Altered Date(s): <input type="checkbox"/> Moved Date(s): <input type="checkbox"/> Other Date(s):
27. Number of Stories: multistory tower 400' 3 story base	34. Foundation Material: Concrete	Endangered by:
28. No. of bays (1st floor): 2	35. Basement type: Full	40. No. outbuildings (describe in box 40 cont.): 0
29. Roof Type: Flat	36. Front Porch Type: N/A	41. Further description of building features and associated resources on continuation page. <input checked="" type="checkbox"/>

OTHER

42. Current Owner/address: HERTZ ST LOUIS ONE LLC C/O HERTZ INVESTMENT GROUP LLC 1522 2ND STREET SANTA MONICA 904012303	43. Inventory form prepared by (name): Patience Stuart Peter Meijer Architect, PC Additional Information/revisions by: Betsy Bradley Cultural Resources Office	44. Survey date: 45. Date of revisions: Survey Category: <input type="checkbox"/> RLS <input checked="" type="checkbox"/> ILS <input checked="" type="checkbox"/> Significant Properties List
---	---	--

FOR SHPO USE:

Date entered in inventory:	Level of survey: <input type="checkbox"/> reconnaissance <input type="checkbox"/> intensive	Additional research? <input type="checkbox"/> yes <input type="checkbox"/> no
National Register Status: <input type="checkbox"/> listed <input type="checkbox"/> in listed district	Other:	
Name:		
<input type="checkbox"/> pending listing <input type="checkbox"/> not eligible <input type="checkbox"/> eligible(district) <input type="checkbox"/> eligible (individually) <input type="checkbox"/> not determined		



MISSOURI DEPARTMENT OF NATURAL RESOURCES
STATE HISTORIC PRESERVATION OFFICE, P.O. Box 176, Jefferson City, MO 65102

ARCHITECTURAL/HISTORIC INVENTORY FORM

200-12 N 8TH ST

LOCATION MAP (include north arrow):

SITE MAP/PLAN (include north arrow):

Insert photograph of primary structure on property:

Photo 1:

Photo 2:

Description:

Looking northeast

Description:

Tower looking north

Date: 9/17/2012 CD No.: Image No.

Date: 9/17/2012 CD No.: Image No.

Photographer: PMA

Main Photo: Images2012\200-12 N 8TH ST.JPG



ARCHITECTURAL/HISTORIC INVENTORY FORM

200-12 N 8TH ST

21.(cont.) History:and significance. Expand box as necessary or add continuation pages.

See attached continuation sheet

22. (cont.) Sources of information. Expand box as necessary or add continuation pages.

McCue, George. The Building Art in St. Louis: Two Centuries, 1967 & 1981 editions.

so Matt Bivens, NR Nomination for Executive Office Building (St. Louis).

Also City building permit #D7296; Emory Roth & Sons, NY, Architect; Goodnor CC, Long Island City, contractor 4/25/1968: "31-story office building for Arlen of St Louis, owner".

40. (cont.) Description of environment and outbuilding. Expand box as necessary or add continuation pages.

41. (cont.) Description of primary resource. Expand box as necessary, or add continuation pages.

The Laclede Gas Building was designed by Emery Roth & Sons Architects. It has a rectangular footprint consisting of a high-rise office tower and a 3 story bank. Both portions feature concrete foundations, bronze aluminum and glass curtain wall, and flat roofs. The street level facades have a storefront appearance with large glass windows and minimal obstruction. The bank's upper two stories have smaller windows with tinted glass and project over the first story slightly. This line is carried through the tower's base with the same recessed space; however the tower's support columns separate from the building and stand in front of the inset.



A map of a coastal area. A river flows from the top center towards the bottom right. The land is divided into a light purple area on the left and a light orange area on the right. The river is dark blue. Several dark green rectangular shapes, representing buildings, are scattered across the land. One building is labeled '200-212 N 8th'. A north arrow and a scale bar are in the bottom left corner.

200-212 N 8th



0 — 6704ft

OLIVE ST

N 8TH ST

200-212 N 8th

PINE ST

N 7TH ST



0 — 371





LAKELAND

Lakeland Bus

LAKELAND BUS

Lakeland Bus
Bus Stop
Public Parking
\$1.00
Every 15 Minutes

Public Parking

AW
408-847-5800









ARCHITECTURAL/HISTORIC INVENTORY FORM

1. Survey no. SLC-AS-047-0006		2. Survey name: Thematic Survey of Midcentury Modern Movement Nonresidential Architecture in St. Louis	
3. County: St. Louis [Independent City]		4. Address: 215-7 S 8TH ST	
Alternate address if applicable			
5. City/State: St. Louis [Independent City], M		6. UTM: LAT 38:37:31.14 LONG: 90:11:36.68	7. Township/Range/Section: T: R: S: N/A
8. Historic Name (if known): STADIUM PARK WEST		9. Present/other name (if known): STADIUM PARK WEST	
10. Ownership: Private	11a. Historic Use (if known): Transportation		11b. Current Use:

HISTORICAL DATA

12. Construction date: Major addition/alteration date:	1966 N/A	15. Architect: Sverdrup & Parcel Assoc, Architects and Eng.	18. Previously surveyed? <input type="checkbox"/> Cite survey name in box 22 cont. (page 3)
13. Significant date/period: 1966		16. Builder/contractor: G L Tarleton CC	19. On National Register? Cite nomination name in box 22 cont. (page 3)
14. Area(s) of significance: To be determined		17. Original or significant owner: Undetermined	20. National Register eligible? determined
21. History and significance on continuation page. <input type="checkbox"/>		22. Sources of information on continuation page. <input checked="" type="checkbox"/>	Historic District Potential? <input type="checkbox"/> Name of Potential District?

ARCHITECTURAL INFORMATION

23. Category of Property: Building	30. Roof Material: Undetermined	37. Windows: N/A Type:
24. Vernacular or property type: Other-Note in Comments	31. Chimney placement: None	Panes
25. Architectural style: Modern Movements	32. Structural system: Reinforced Concrete	38. Acreage (rural): Visible from public road? <input checked="" type="checkbox"/>
26. Plan Shape: Rectangular Long St. Fac	33. Exterior wall cladding: Concrete	39. Changes: (describe in box 41 cont.) <input type="checkbox"/> Addition Date(s) <input type="checkbox"/> Altered Date(s) <input type="checkbox"/> Moved Date(s) <input type="checkbox"/> Other Date(s)
27. Number of Stories: Multi-story	34. Foundation Material: Concrete	Endangered by:
28. No. of bays (1st floor) Multiple	35. Basement type: Undetermined	40. No. outbuildings (describe in box 40 cont.): 0
29. Roof Type: Flat	36. Front Porch Type: N/A	41. Further description of building features and associated resources on continuation page. <input checked="" type="checkbox"/>

OTHER

42. Current Owner/address: UGP-KIENER/STADIUM PARKING LLC EPROPERTY TAX P O BOX 4900 DEPT 200 SCOTTSDALE 852614900	43. Inventory form prepared by (name): Patience Stuart Peter Meijer Architect, PC Additional Information/revisions by: Betsy Bradley Cultural Resources Office	44. Survey date: 45. Date of revisions: Survey Category: <input checked="" type="checkbox"/> RLS <input type="checkbox"/> ILS <input type="checkbox"/> Significant Properties List
--	---	---

FOR SHPO USE:

Date entered in inventory:	Level of survey: <input type="checkbox"/> reconnaissance <input type="checkbox"/> intensive	Additional research? <input type="checkbox"/> yes <input type="checkbox"/> no
National Register Status: <input type="checkbox"/> listed <input type="checkbox"/> in listed district	Other:	
Name: <input type="checkbox"/> pending listing <input type="checkbox"/> not eligible <input type="checkbox"/> eligible(district) <input type="checkbox"/> eligible (individually) <input type="checkbox"/> not determined		



MISSOURI DEPARTMENT OF NATURAL RESOURCES
STATE HISTORIC PRESERVATION OFFICE, P.O. Box 176, Jefferson City, MO 65102

ARCHITECTURAL/HISTORIC INVENTORY FORM

215-7 S 8TH ST

LOCATION MAP (include north arrow):

SITE MAP/PLAN (include north arrow):

Insert photograph of primary structure on property:

Photo 1:

Photo 2:

Description:

Looking north at garage.

Description:

Date:

CD No.:

Image No.

Date:

CD No.:

Image No.

Photographer: PMA

Main Photo: Images2012\215-7 S 8TH ST.JPG



ARCHITECTURAL/HISTORIC INVENTORY FORM

215-7 S 8TH ST

21.(cont.) History:and significance. Expand box as necessary or add continuation pages.

22. (cont.) Sources of information. Expand box as necessary or add continuation pages.

City building permit #B8455, 4/21/1965. Sverdrup & Parcel Assocs., architects & engineers. G. L. Tarleton CC, contractor. "10-level sleketon parking garage."

40. (cont.) Description of environment and outbuilding. Expand box as necessary or add continuation pages.

41. (cont.) Description of primary resource. Expand box as necessary, or add continuation pages.

The Stadium Park West Parking Garage has a rectangular footprint with circular inset ramps at each corner. It is enveloped in a metal open-air structure providing shade and ventilation as well as obscuring the reinforced concrete structure of the open deck 7 level garage itself. It also features a black metal and tinted glass sky-bridge crossing Walnut St and an open walkway crossing 8th St. Both the 8th and 9th St. façades have a recessed section where the metal screen's bars are red rather than gray. It is a mirror of the Stadium Park East Parking Garage.



-215 S 8th



0 5730ft

WALNUT ST

215 S 8th

S 9TH ST

S 8TH ST

CLARK AVE

S 8TH ST STADIUM PLZ



0 71ft





ARCHITECTURAL/HISTORIC INVENTORY FORM

1. Survey no. SLC-AS-047	2. Survey name: Thematic Survey of Midcentury Modern Movement Nonresidential Architecture in St. Louis		
3. County: St. Louis [Independent City]	4. Address: 1521 S 8TH ST		
Alternate address if applicable			
5. City/State: St. Louis [Independent City], M	6. UTM:	or: LAT	7. Township/Range/Section: T: R: S: N/A
8. Historic Name (if known):		9. Present/other name (if known):	
10. Ownership:		11a. Historic Use (if known):	11b. Current Use:

HISTORICAL DATA

12. Construction date: Major addition/alteration date:	1947	15. Architect:	18. Previously surveyed? <input type="checkbox"/> Cite survey name in box 22 cont. (page 3)
13. Significant date/period:		16. Builder/contractor:	19. On National Register? Cite nomination name in box 22 cont. (page 3)
14. Area(s) of significance:		17. Original or significant owner:	20. National Register eligible?
21. History and significance on continuation page. <input type="checkbox"/>		22. Sources of information on continuation page. <input type="checkbox"/>	Historic District Potential? <input type="checkbox"/> Name of Potential District?

ARCHITECTURAL INFORMATION

23. Category of Property:	30. Roof Material:	37. Windows: Type:
24. Vernacular or property type: Industrial/Warehouse	31. Chimney placement:	Panes
25. Architectural style: Modern Movements	32. Structural system:	38. Acreage (rural): Visible from public road? <input type="checkbox"/>
26. Plan Shape:	33. Exterior wall cladding:	39. Changes: (describe in box 41 cont.) <input type="checkbox"/> Addition Date(s) <input type="checkbox"/> Altered Date(s) <input type="checkbox"/> Moved Date(s) <input type="checkbox"/> Other Date(s)
27. Number of Stories:	34. Foundation Material:	Endangered by:
28. No. of bays (1st floor)	35. Basement type:	40. No. outbuildings (describe in box 40 cont.):
29. Roof Type:	36. Front Porch Type:	41. Further description of building features and associated resources on continuation page. <input type="checkbox"/>

OTHER

42. Current Owner/address: WINKLER, EDWIN W	43. Inventory form prepared by (name):	44. Survey date:
1517 SO 8TH ST LOUIS MO	Additional Information/revisions by:	45. Date of revisions:
63104		Survey Category: <input type="checkbox"/> RLS <input type="checkbox"/> ILS <input type="checkbox"/> Significant Properties List

FOR SHPO USE:

Date entered in inventory:	Level of survey: <input type="checkbox"/> reconnaissance <input type="checkbox"/> intensive	Additional research? <input type="checkbox"/> yes <input type="checkbox"/> no
National Register Status: <input type="checkbox"/> listed <input type="checkbox"/> in listed district	Other:	
Name:		
<input type="checkbox"/> pending listing <input type="checkbox"/> not eligible <input type="checkbox"/> eligible(district) <input type="checkbox"/> eligible (individually) <input type="checkbox"/> not determined		



ARCHITECTURAL/HISTORIC INVENTORY FORM

1521 S 8TH ST

LOCATION MAP (include north arrow):

SITE MAP/PLAN (include north arrow):

Insert photograph of primary structure on property:

Photo 1:

Photo 2:

Description:

Description:

Date:

CD No.:

Image No.

Date:

CD No.:

Image No.

Photographer:

Main Photo: Images2012\CompleteSurveyPhotos\8thS1521.JPG



ARCHITECTURAL/HISTORIC INVENTORY FORM

1521 S 8TH ST

21.(cont.) History:and significance. Expand box as necessary or add continuation pages.

22. (cont.) Sources of information. Expand box as necessary or add continuation pages.

40. (cont.) Description of environment and outbuilding. Expand box as necessary or add continuation pages.

41. (cont.) Description of primary resource. Expand box as necessary, or add continuation pages.

2 story brick warehouse with industrial sash windows and loading dock.





ARCHITECTURAL/HISTORIC INVENTORY FORM

1. Survey no. SLC-AS-047	2. Survey name: Thematic Survey of Midcentury Modern Movement Nonresidential Architecture in St. Louis		
3. County: St. Louis [Independent City]	4. Address: 1550 N 9TH ST		
Alternate address if applicable			
5. City/State: St. Louis [Independent City], M	6. UTM:	or: LAT	7. Township/Range/Section: T: R: S: N/A
8. Historic Name (if known):		9. Present/other name (if known):	
10. Ownership:		11a. Historic Use (if known):	11b. Current Use:

HISTORICAL DATA

12. Construction date: Major addition/alteration date:	1961	15. Architect:	18. Previously surveyed? <input type="checkbox"/> Cite survey name in box 22 cont. (page 3)
13. Significant date/period:		16. Builder/contractor:	19. On National Register? Cite nomination name in box 22 cont. (page 3)
14. Area(s) of significance:		17. Original or significant owner:	20. National Register eligible?
21. History and significance on continuation page. <input type="checkbox"/>		22. Sources of information on continuation page. <input type="checkbox"/>	Historic District Potential? <input type="checkbox"/> Name of Potential District?

ARCHITECTURAL INFORMATION

23. Category of Property:	30. Roof Material:	37. Windows: Type:
24. Vernacular or property type: Industrial/Warehouse	31. Chimney placement:	Panes
25. Architectural style: Modern Movements	32. Structural system:	38. Acreage (rural): Visible from public road? <input type="checkbox"/>
26. Plan Shape:	33. Exterior wall cladding:	39. Changes: (describe in box 41 cont.) <input type="checkbox"/> Addition Date(s) <input type="checkbox"/> Altered Date(s) <input type="checkbox"/> Moved Date(s) <input type="checkbox"/> Other Date(s)
27. Number of Stories:	34. Foundation Material:	Endangered by:
28. No. of bays (1st floor)	35. Basement type:	40. No. outbuildings (describe in box 40 cont.):
29. Roof Type:	36. Front Porch Type:	41. Further description of building features and associated resources on continuation page. <input type="checkbox"/>

OTHER

42. Current Owner/address: RAY DERRICK TRUST	43. Inventory form prepared by (name):	44. Survey date:
13210 PINETREE DR CHESTERFIELD MO 63017	Additional Information/revisions by:	45. Date of revisions:
FOR SHPO USE:		Survey Category: <input type="checkbox"/> RLS <input type="checkbox"/> ILS <input type="checkbox"/> Significant Properties List

Date entered in inventory:	Level of survey: <input type="checkbox"/> reconnaissance <input type="checkbox"/> intensive	Additional research? <input type="checkbox"/> yes <input type="checkbox"/> no
National Register Status: <input type="checkbox"/> listed <input type="checkbox"/> in listed district	Other:	
Name:		
<input type="checkbox"/> pending listing <input type="checkbox"/> not eligible <input type="checkbox"/> eligible(district) <input type="checkbox"/> eligible (individually) <input type="checkbox"/> not determined		



ARCHITECTURAL/HISTORIC INVENTORY FORM

1550 N 9TH ST

LOCATION MAP (include north arrow):

SITE MAP/PLAN (include north arrow):

Insert photograph of primary structure on property:

Photo 1:

Photo 2:

Description:

Description:

Date:

CD No.:

Image No.

Date:

CD No.:

Image No.

Photographer:

Main Photo: Images2012\CompleteSurveyPhotos\9thN1550.jpg



ARCHITECTURAL/HISTORIC INVENTORY FORM

1550 N 9TH ST

21.(cont.) History:and significance. Expand box as necessary or add continuation pages.

22. (cont.) Sources of information. Expand box as necessary or add continuation pages.

40. (cont.) Description of environment and outbuilding. Expand box as necessary or add continuation pages.

41. (cont.) Description of primary resource. Expand box as necessary, or add continuation pages.

Two-story concrete block warehouse, utilitarian in design. Openings altered, building painted.



DETROIT LEAD
PRODUCTS

1550

DETROIT LEAD
PRODUCTS



ARCHITECTURAL/HISTORIC INVENTORY FORM

1. Survey no. SLC-AS-047		2. Survey name: Thematic Survey of Midcentury Modern Movement Nonresidential Architecture in St. Louis	
3. County: St. Louis [Independent City]		4. Address: 2320 N 9TH ST	
Alternate address if applicable			
5. City/State: St. Louis [Independent City], M		6. UTM: LAT	7. Township/Range/Section: T: R: S: N/A
8. Historic Name (if known):		9. Present/other name (if known):	
10. Ownership:	11a. Historic Use (if known):	11b. Current Use:	

HISTORICAL DATA

12. Construction date: Major addition/alteration date:	1966	15. Architect:	18. Previously surveyed? <input type="checkbox"/> Cite survey name in box 22 cont. (page 3)
13. Significant date/period:		16. Builder/contractor:	19. On National Register? Cite nomination name in box 22 cont. (page 3)
14. Area(s) of significance:		17. Original or significant owner:	20. National Register eligible?
21. History and significance on continuation page. <input type="checkbox"/>		22. Sources of information on continuation page. <input type="checkbox"/>	Historic District Potential? <input type="checkbox"/> Name of Potential District?

ARCHITECTURAL INFORMATION

23. Category of Property:	30. Roof Material:	37. Windows: Type:
24. Vernacular or property type: Industrial/Warehouse	31. Chimney placement:	Panes
25. Architectural style: Modern Movements	32. Structural system:	38. Acreage (rural): Visible from public road? <input type="checkbox"/>
26. Plan Shape:	33. Exterior wall cladding:	39. Changes: (describe in box 41 cont.) <input type="checkbox"/> Addition Date(s): <input type="checkbox"/> Altered Date(s): <input type="checkbox"/> Moved Date(s): <input type="checkbox"/> Other Date(s):
27. Number of Stories:	34. Foundation Material:	Endangered by:
28. No. of bays (1st floor)	35. Basement type:	40. No. outbuildings (describe in box 40 cont.):
29. Roof Type:	36. Front Porch Type:	41. Further description of building features and associated resources on continuation page. <input type="checkbox"/>

OTHER

42. Current Owner/address: DUKE MANUFACTURING CO	43. Inventory form prepared by (name):	44. Survey date:
2305 N BROADWAY ST LOUIS MO 63102	Additional Information/revisions by:	45. Date of revisions:
FOR SHPO USE:		Survey Category: <input type="checkbox"/> RLS <input type="checkbox"/> ILS <input type="checkbox"/> Significant Properties List

Date entered in inventory:	Level of survey: <input type="checkbox"/> reconnaissance <input type="checkbox"/> intensive	Additional research? <input type="checkbox"/> yes <input type="checkbox"/> no
National Register Status: <input type="checkbox"/> listed <input type="checkbox"/> in listed district	Other:	
Name:		
<input type="checkbox"/> pending listing <input type="checkbox"/> not eligible <input type="checkbox"/> eligible(district) <input type="checkbox"/> eligible (individually) <input type="checkbox"/> not determined		



ARCHITECTURAL/HISTORIC INVENTORY FORM

2320 N 9TH ST

LOCATION MAP (include north arrow):

SITE MAP/PLAN (include north arrow):

Insert photograph of primary structure on property:

Photo 1:

Photo 2:

Description:

Description:

Date:

CD No.:

Image No.

Date:

CD No.:

Image No.

Photographer:

Main Photo: Images2012\CompleteSurveyPhotos\9thN2320.JPG



ARCHITECTURAL/HISTORIC INVENTORY FORM

2320 N 9TH ST

21.(cont.) History:and significance. Expand box as necessary or add continuation pages.

22. (cont.) Sources of information. Expand box as necessary or add continuation pages.

40. (cont.) Description of environment and outbuilding. Expand box as necessary or add continuation pages.

41. (cont.) Description of primary resource. Expand box as necessary, or add continuation pages.

adjacent to 2305 N Broadway and seems to be part of that complex; at corner of North Market and N Broadway; brick with high industrial sash windows; adjacent to high line





ARCHITECTURAL/HISTORIC INVENTORY FORM

1. Survey no. SLC-AS-047		2. Survey name: Thematic Survey of Midcentury Modern Movement Nonresidential Architecture in St. Louis	
3. County: St. Louis [Independent City]		4. Address: 2322 N 9TH ST	
Alternate address if applicable			
5. City/State: St. Louis [Independent City], M		6. UTM: LAT LONG:	7. Township/Range/Section: T: R: S: N/A
8. Historic Name (if known):		9. Present/other name (if known):	
10. Ownership:	11a. Historic Use (if known):	11b. Current Use:	

HISTORICAL DATA

12. Construction date: Major addition/alteration date:	1952	15. Architect:	18. Previously surveyed? <input type="checkbox"/> Cite survey name in box 22 cont. (page 3)
13. Significant date/period:		16. Builder/contractor:	19. On National Register? Cite nomination name in box 22 cont. (page 3)
14. Area(s) of significance:		17. Original or significant owner:	20. National Register eligible?
21. History and significance on continuation page. <input type="checkbox"/>		22. Sources of information on continuation page. <input type="checkbox"/>	Historic District Potential? <input type="checkbox"/> Name of Potential District?

ARCHITECTURAL INFORMATION

23. Category of Property:	30. Roof Material:	37. Windows: Type:
24. Vernacular or property type: Industrial/Warehouse	31. Chimney placement:	Panes
25. Architectural style: Modern Movements	32. Structural system:	38. Acreage (rural): Visible from public road? <input type="checkbox"/>
26. Plan Shape:	33. Exterior wall cladding:	39. Changes: (describe in box 41 cont.) <input type="checkbox"/> Addition Date(s): <input type="checkbox"/> Altered Date(s): <input type="checkbox"/> Moved Date(s): <input type="checkbox"/> Other Date(s):
27. Number of Stories:	34. Foundation Material:	Endangered by:
28. No. of bays (1st floor)	35. Basement type:	40. No. outbuildings (describe in box 40 cont.):
29. Roof Type:	36. Front Porch Type:	41. Further description of building features and associated resources on continuation page. <input type="checkbox"/>

OTHER

42. Current Owner/address: THURMADUKE CORPORATION C/O JACK HAKE, DUKE MFG 2305 N BROADWAY ST LOUIS MO 63102	43. Inventory form prepared by (name): Additional Information/revisions by:	44. Survey date: 45. Date of revisions: Survey Category: <input type="checkbox"/> RLS <input type="checkbox"/> ILS <input type="checkbox"/> Significant Properties List
---	--	--

FOR SHPO USE:

Date entered in inventory:	Level of survey: <input type="checkbox"/> reconnaissance <input type="checkbox"/> intensive	Additional research? <input type="checkbox"/> yes <input type="checkbox"/> no
National Register Status: <input type="checkbox"/> listed <input type="checkbox"/> in listed district	Other:	
Name:		
<input type="checkbox"/> pending listing <input type="checkbox"/> not eligible <input type="checkbox"/> eligible(district) <input type="checkbox"/> eligible (individually) <input type="checkbox"/> not determined		



ARCHITECTURAL/HISTORIC INVENTORY FORM

2322 N 9TH ST

LOCATION MAP (include north arrow):

SITE MAP/PLAN (include north arrow):

Insert photograph of primary structure on property:

Photo 1:

Photo 2:

Description:

Description:

Date:

CD No.:

Image No.

Date:

CD No.:

Image No.

Photographer:

Main Photo: Images2012\CompleteSurveyPhotos\9thN2322.JPG



ARCHITECTURAL/HISTORIC INVENTORY FORM

2322 N 9TH ST

21.(cont.) History:and significance. Expand box as necessary or add continuation pages.

22. (cont.) Sources of information. Expand box as necessary or add continuation pages.

40. (cont.) Description of environment and outbuilding. Expand box as necessary or add continuation pages.

41. (cont.) Description of primary resource. Expand box as necessary, or add continuation pages.

small brick bldg with industrial steel sash windows set high in wall





ARCHITECTURAL/HISTORIC INVENTORY FORM

1. Survey no. SLC-AS-047		2. Survey name: Thematic Survey of Midcentury Modern Movement Nonresidential Architecture in St. Louis	
3. County: St. Louis [Independent City]		4. Address: 2427 N 9TH ST	
Alternate address if applicable			
5. City/State: St. Louis [Independent City], M		6. UTM: or: LAT LONG:	7. Township/Range/Section: T: R: S: N/A
8. Historic Name (if known):		9. Present/other name (if known):	
10. Ownership:	11a. Historic Use (if known):	11b. Current Use:	

HISTORICAL DATA

12. Construction date: Major addition/alteration date:	1964 2009	15. Architect:	18. Previously surveyed? <input type="checkbox"/> Cite survey name in box 22 cont. (page 3)
13. Significant date/period:		16. Builder/contractor:	19. On National Register? Cite nomination name in box 22 cont. (page 3)
14. Area(s) of significance:		17. Original or significant owner:	20. National Register eligible?
21. History and significance on continuation page. <input type="checkbox"/>		22. Sources of information on continuation page. <input type="checkbox"/>	Historic District Potential? <input type="checkbox"/> Name of Potential District?

ARCHITECTURAL INFORMATION

23. Category of Property:	30. Roof Material:	37. Windows: Type:
24. Vernacular or property type: Industrial/Warehouse	31. Chimney placement:	Panes
25. Architectural style: Modern Movements	32. Structural system:	38. Acreage (rural): Visible from public road? <input type="checkbox"/>
26. Plan Shape:	33. Exterior wall cladding:	39. Changes: (describe in box 41 cont.) <input type="checkbox"/> Addition Date(s) <input type="checkbox"/> Altered Date(s) <input type="checkbox"/> Moved Date(s) <input type="checkbox"/> Other Date(s)
27. Number of Stories:	34. Foundation Material:	Endangered by:
28. No. of bays (1st floor)	35. Basement type:	40. No. outbuildings (describe in box 40 cont.):
29. Roof Type:	36. Front Porch Type:	41. Further description of building features and associated resources on continuation page. <input type="checkbox"/>

OTHER

42. Current Owner/address: PFC INVESTMENTS LLC	43. Inventory form prepared by (name):	44. Survey date:
2427 N 9TH ST ST LOUIS MO 63102	Additional Information/revisions by:	45. Date of revisions:
FOR SHPO USE:		Survey Category: <input type="checkbox"/> RLS <input type="checkbox"/> ILS <input type="checkbox"/> Significant Properties List

Date entered in inventory:	Level of survey: <input type="checkbox"/> reconnaissance <input type="checkbox"/> intensive	Additional research? <input type="checkbox"/> yes <input type="checkbox"/> no
National Register Status: <input type="checkbox"/> listed <input type="checkbox"/> in listed district	Other:	
Name:		
<input type="checkbox"/> pending listing <input type="checkbox"/> not eligible <input type="checkbox"/> eligible(district) <input type="checkbox"/> eligible (individually) <input type="checkbox"/> not determined		



ARCHITECTURAL/HISTORIC INVENTORY FORM

2427 N 9TH ST

LOCATION MAP (include north arrow):

SITE MAP/PLAN (include north arrow):

Insert photograph of primary structure on property:

Photo 1:

Photo 2:

Description:

Description:

Date:

CD No.:

Image No.

Date:

CD No.:

Image No.

Photographer:

Main Photo: Images2012\CompleteSurveyPhotos\9thN2427.JPG



ARCHITECTURAL/HISTORIC INVENTORY FORM

2427 N 9TH ST

21.(cont.) History:and significance. Expand box as necessary or add continuation pages.

22. (cont.) Sources of information. Expand box as necessary or add continuation pages.

40. (cont.) Description of environment and outbuilding. Expand box as necessary or add continuation pages.

41. (cont.) Description of primary resource. Expand box as necessary, or add continuation pages.

sheet metal exterior looks like new; utilitarian



9th E

MARKET ST

ONE WAY





ARCHITECTURAL/HISTORIC INVENTORY FORM

1. Survey no. SLC-AS-047	2. Survey name: Thematic Survey of Midcentury Modern Movement Nonresidential Architecture in St. Louis		
3. County: St. Louis [Independent City]	4. Address: 2511-5 N 9TH ST		
Alternate address if applicable			
5. City/State: St. Louis [Independent City], M	6. UTM:	or: LAT	7. Township/Range/Section: T: R: S: N/A
8. Historic Name (if known):		9. Present/other name (if known):	
10. Ownership:	11a. Historic Use (if known):	11b. Current Use:	

HISTORICAL DATA

12. Construction date: Major addition/alteration date:	1957	15. Architect:	18. Previously surveyed? <input type="checkbox"/> Cite survey name in box 22 cont. (page 3)
13. Significant date/period:		16. Builder/contractor:	19. On National Register? Cite nomination name in box 22 cont. (page 3)
14. Area(s) of significance:		17. Original or significant owner:	20. National Register eligible?
21. History and significance on continuation page. <input type="checkbox"/>		22. Sources of information on continuation page. <input type="checkbox"/>	Historic District Potential? <input type="checkbox"/> Name of Potential District?

ARCHITECTURAL INFORMATION

23. Category of Property:	30. Roof Material:	37. Windows: Type:
24. Vernacular or property type: Industrial/Warehouse	31. Chimney placement:	Panes
25. Architectural style: Modern Movements	32. Structural system:	38. Acreage (rural): Visible from public road? <input type="checkbox"/>
26. Plan Shape:	33. Exterior wall cladding:	39. Changes: (describe in box 41 cont.) <input type="checkbox"/> Addition Date(s): <input type="checkbox"/> Altered Date(s): <input type="checkbox"/> Moved Date(s): <input type="checkbox"/> Other Date(s):
27. Number of Stories:	34. Foundation Material:	Endangered by:
28. No. of bays (1st floor)	35. Basement type:	40. No. outbuildings (describe in box 40 cont.):
29. Roof Type:	36. Front Porch Type:	41. Further description of building features and associated resources on continuation page. <input type="checkbox"/>

OTHER

42. Current Owner/address: DGM ENTERPRISES LLC	43. Inventory form prepared by (name):	44. Survey date:
2511 N 9TH ST ST LOUIS MO 63102	Additional Information/revisions by:	45. Date of revisions:
FOR SHPO USE:		Survey Category: <input type="checkbox"/> RLS <input type="checkbox"/> ILS <input type="checkbox"/> Significant Properties List

Date entered in inventory:	Level of survey: <input type="checkbox"/> reconnaissance <input type="checkbox"/> intensive	Additional research? <input type="checkbox"/> yes <input type="checkbox"/> no
National Register Status: <input type="checkbox"/> listed <input type="checkbox"/> in listed district	Other:	
Name:		
<input type="checkbox"/> pending listing <input type="checkbox"/> not eligible <input type="checkbox"/> eligible(district) <input type="checkbox"/> eligible (individually) <input type="checkbox"/> not determined		



ARCHITECTURAL/HISTORIC INVENTORY FORM

2511-5 N 9TH ST

LOCATION MAP (include north arrow):

SITE MAP/PLAN (include north arrow):

Insert photograph of primary structure on property:

Photo 1:

Photo 2:

Description:

Description:

Date:

CD No.:

Image No.

Date:

CD No.:

Image No.

Photographer:

Main Photo: Images2012\CompleteSurveyPhotos\9thN2511.JPG



ARCHITECTURAL/HISTORIC INVENTORY FORM

2511-5 N 9TH ST

21.(cont.) History:and significance. Expand box as necessary or add continuation pages.

22. (cont.) Sources of information. Expand box as necessary or add continuation pages.

40. (cont.) Description of environment and outbuilding. Expand box as necessary or add continuation pages.

41. (cont.) Description of primary resource. Expand box as necessary, or add continuation pages.

utilitarian concrete block warehouse; wood siding and gable-roofs added along 9th



KUPFERLE FOUNDRY COMPANY



ARCHITECTURAL/HISTORIC INVENTORY FORM

1. Survey no. SLC-AS-047	2. Survey name: Thematic Survey of Midcentury Modern Movement Nonresidential Architecture in St. Louis		
3. County: St. Louis [Independent City]	4. Address: 2517-25 N 9TH ST		
Alternate address if applicable			
5. City/State: St. Louis [Independent City], M	6. UTM:	or: LAT	7. Township/Range/Section: T: R: S: N/A
8. Historic Name (if known):		9. Present/other name (if known):	
10. Ownership:	11a. Historic Use (if known):	11b. Current Use:	

HISTORICAL DATA

12. Construction date: Major addition/alteration date:	1974	15. Architect:	18. Previously surveyed? <input type="checkbox"/> Cite survey name in box 22 cont. (page 3)
13. Significant date/period:		16. Builder/contractor:	
14. Area(s) of significance:		17. Original or significant owner:	19. On National Register? Cite nomination name in box 22 cont. (page 3)
			20. National Register eligible?
21. History and significance on continuation page. <input type="checkbox"/>		22. Sources of information on continuation page. <input type="checkbox"/>	Historic District Potential? <input type="checkbox"/> Name of Potential District?

ARCHITECTURAL INFORMATION

23. Category of Property:	30. Roof Material:	37. Windows: Type:
24. Vernacular or property type: Industrial/Warehouse	31. Chimney placement:	Panes
25. Architectural style: Modern Movements	32. Structural system:	38. Acreage (rural): Visible from public road? <input type="checkbox"/>
26. Plan Shape:	33. Exterior wall cladding:	39. Changes: (describe in box 41 cont.) <input type="checkbox"/> Addition Date(s): <input type="checkbox"/> Altered Date(s): <input type="checkbox"/> Moved Date(s): <input type="checkbox"/> Other Date(s):
27. Number of Stories:	34. Foundation Material:	Endangered by:
28. No. of bays (1st floor)	35. Basement type:	40. No. outbuildings (describe in box 40 cont.):
29. Roof Type:	36. Front Porch Type:	41. Further description of building features and associated resources on continuation page. <input type="checkbox"/>

OTHER

42. Current Owner/address: DGM ENTERPRISES LLC	43. Inventory form prepared by (name):	44. Survey date:
2511 N 9TH ST ST LOUIS MO 63102	Additional Information/revisions by:	45. Date of revisions:
FOR SHPO USE:		Survey Category: <input type="checkbox"/> RLS <input type="checkbox"/> ILS <input type="checkbox"/> Significant Properties List

Date entered in inventory:	Level of survey: <input type="checkbox"/> reconnaissance <input type="checkbox"/> intensive	Additional research? <input type="checkbox"/> yes <input type="checkbox"/> no
National Register Status: <input type="checkbox"/> listed <input type="checkbox"/> in listed district	Other:	
Name:		
<input type="checkbox"/> pending listing <input type="checkbox"/> not eligible <input type="checkbox"/> eligible(district) <input type="checkbox"/> eligible (individually) <input type="checkbox"/> not determined		



ARCHITECTURAL/HISTORIC INVENTORY FORM

2517-25 N 9TH ST

LOCATION MAP (include north arrow):

SITE MAP/PLAN (include north arrow):

Insert photograph of primary structure on property:

Photo 1:

Photo 2:

Description:

Description:

Date:

CD No.:

Image No.

Date:

CD No.:

Image No.

Photographer:

Main Photo: Images2012\CompleteSurveyPhotos\9thN2517.JPG



ARCHITECTURAL/HISTORIC INVENTORY FORM

2517-25 N 9TH ST

21.(cont.) History:and significance. Expand box as necessary or add continuation pages.

22. (cont.) Sources of information. Expand box as necessary or add continuation pages.

40. (cont.) Description of environment and outbuilding. Expand box as necessary or add continuation pages.

41. (cont.) Description of primary resource. Expand box as necessary, or add continuation pages.

utilitarian concrete block warehouse

FERLE FOUNDRY COMPANY





ARCHITECTURAL/HISTORIC INVENTORY FORM

1. Survey no. SLC-AS-047	2. Survey name: Thematic Survey of Midcentury Modern Movement Nonresidential Architecture in St. Louis		
3. County: St. Louis [Independent City]	4. Address: 2600-6 N 9TH ST		
Alternate address if applicable			
5. City/State: St. Louis [Independent City], M	6. UTM:	or: LAT	7. Township/Range/Section: T: R: S: N/A
8. Historic Name (if known):		9. Present/other name (if known):	
10. Ownership:	11a. Historic Use (if known):	11b. Current Use:	

HISTORICAL DATA

12. Construction date: Major addition/alteration date:	1942	15. Architect:	18. Previously surveyed? <input type="checkbox"/> Cite survey name in box 22 cont. (page 3)
13. Significant date/period:		16. Builder/contractor:	
14. Area(s) of significance:		17. Original or significant owner:	19. On National Register? Cite nomination name in box 22 cont. (page 3)
			20. National Register eligible?
21. History and significance on continuation page. <input type="checkbox"/>		22. Sources of information on continuation page. <input type="checkbox"/>	Historic District Potential? <input type="checkbox"/> Name of Potential District?

ARCHITECTURAL INFORMATION

23. Category of Property:	30. Roof Material:	37. Windows: Type:
24. Vernacular or property type: Institutional/Organization	31. Chimney placement:	Panes
25. Architectural style: Modern Movements	32. Structural system:	38. Acreage (rural): Visible from public road? <input type="checkbox"/>
26. Plan Shape:	33. Exterior wall cladding:	39. Changes: (describe in box 41 cont.) <input type="checkbox"/> Addition Date(s) <input type="checkbox"/> Altered Date(s) <input type="checkbox"/> Moved Date(s) <input type="checkbox"/> Other Date(s)
27. Number of Stories:	34. Foundation Material:	Endangered by:
28. No. of bays (1st floor)	35. Basement type:	40. No. outbuildings (describe in box 40 cont.):
29. Roof Type:	36. Front Porch Type:	41. Further description of building features and associated resources on continuation page. <input type="checkbox"/>

OTHER

42. Current Owner/address: TETRADIS LLC	43. Inventory form prepared by (name):	44. Survey date:
9801 HUNTINGTON LN ST LOUIS MO 63123	Additional Information/revisions by:	45. Date of revisions:
FOR SHPO USE:		Survey Category: <input type="checkbox"/> RLS <input type="checkbox"/> ILS <input type="checkbox"/> Significant Properties List

Date entered in inventory:	Level of survey: <input type="checkbox"/> reconnaissance <input type="checkbox"/> intensive	Additional research? <input type="checkbox"/> yes <input type="checkbox"/> no
National Register Status: <input type="checkbox"/> listed <input type="checkbox"/> in listed district	Other:	
Name:		
<input type="checkbox"/> pending listing <input type="checkbox"/> not eligible <input type="checkbox"/> eligible(district) <input type="checkbox"/> eligible (individually) <input type="checkbox"/> not determined		



ARCHITECTURAL/HISTORIC INVENTORY FORM

2600-6 N 9TH ST

LOCATION MAP (include north arrow):

SITE MAP/PLAN (include north arrow):

Insert photograph of primary structure on property:

Photo 1:

Photo 2:

Description:

Description:

Date:

CD No.:

Image No.

Date:

CD No.:

Image No.

Photographer:

Main Photo: Images2012\CompleteSurveyPhotos\9thN2600.JPG



ARCHITECTURAL/HISTORIC INVENTORY FORM

2600-6 N 9TH ST

21.(cont.) History:and significance. Expand box as necessary or add continuation pages.

22. (cont.) Sources of information. Expand box as necessary or add continuation pages.

40. (cont.) Description of environment and outbuilding. Expand box as necessary or add continuation pages.

41. (cont.) Description of primary resource. Expand box as necessary, or add continuation pages.

traditional mfg building - production shed with high center bay





ARCHITECTURAL/HISTORIC INVENTORY FORM

1. Survey no. SLC-AS-047	2. Survey name: Thematic Survey of Midcentury Modern Movement Nonresidential Architecture in St. Louis		
3. County: St. Louis [Independent City]	4. Address: 2612-26 N 9TH ST		
Alternate address if applicable			
5. City/State: St. Louis [Independent City], M	6. UTM:	or: LAT	7. Township/Range/Section: T: R: S: N/A
8. Historic Name (if known):		9. Present/other name (if known):	
10. Ownership:		11a. Historic Use (if known):	11b. Current Use:

HISTORICAL DATA

12. Construction date: Major addition/alteration date:	1955 1955	15. Architect:	18. Previously surveyed? <input type="checkbox"/> Cite survey name in box 22 cont. (page 3)
13. Significant date/period:		16. Builder/contractor:	19. On National Register? Cite nomination name in box 22 cont. (page 3)
14. Area(s) of significance:		17. Original or significant owner:	20. National Register eligible?
21. History and significance on continuation page. <input type="checkbox"/>		22. Sources of information on continuation page. <input type="checkbox"/>	Historic District Potential? <input type="checkbox"/> Name of Potential District?

ARCHITECTURAL INFORMATION

23. Category of Property:	30. Roof Material:	37. Windows: Type:
24. Vernacular or property type: Industrial/Warehouse	31. Chimney placement:	Panes
25. Architectural style: Modern Movements	32. Structural system:	38. Acreage (rural): Visible from public road? <input type="checkbox"/>
26. Plan Shape:	33. Exterior wall cladding:	39. Changes: (describe in box 41 cont.) <input type="checkbox"/> Addition Date(s) <input type="checkbox"/> Altered Date(s) <input type="checkbox"/> Moved Date(s) <input type="checkbox"/> Other Date(s)
27. Number of Stories:	34. Foundation Material:	Endangered by:
28. No. of bays (1st floor)	35. Basement type:	40. No. outbuildings (describe in box 40 cont.):
29. Roof Type:	36. Front Porch Type:	41. Further description of building features and associated resources on continuation page. <input type="checkbox"/>

OTHER

42. Current Owner/address: GOODWIN BROS PRINTING CO	43. Inventory form prepared by (name):	44. Survey date:
2613 NO BROADWAY ST LOUIS MO 63102	Additional Information/revisions by:	45. Date of revisions:
FOR SHPO USE:		Survey Category: <input type="checkbox"/> RLS <input type="checkbox"/> ILS <input type="checkbox"/> Significant Properties List

Date entered in inventory:	Level of survey: <input type="checkbox"/> reconnaissance <input type="checkbox"/> intensive	Additional research? <input type="checkbox"/> yes <input type="checkbox"/> no
National Register Status: <input type="checkbox"/> listed <input type="checkbox"/> in listed district	Other:	
Name:		
<input type="checkbox"/> pending listing <input type="checkbox"/> not eligible <input type="checkbox"/> eligible(district) <input type="checkbox"/> eligible (individually) <input type="checkbox"/> not determined		



ARCHITECTURAL/HISTORIC INVENTORY FORM

2612-26 N 9TH ST

LOCATION MAP (include north arrow):	SITE MAP/PLAN (include north arrow):

Insert photograph of primary structure on property:

Photo 1:	Photo 2:
Description:	Description:
Date: CD No.: Image No.	Date: CD No.: Image No.
Photographer:	
Main Photo:	Images2012\CompleteSurveyPhotos\9thN2612.JPG



ARCHITECTURAL/HISTORIC INVENTORY FORM

2612-26 N 9TH ST

21.(cont.) History:and significance. Expand box as necessary or add continuation pages.

22. (cont.) Sources of information. Expand box as necessary or add continuation pages.

40. (cont.) Description of environment and outbuilding. Expand box as necessary or add continuation pages.

41. (cont.) Description of primary resource. Expand box as necessary, or add continuation pages.

2-part warehouse; concrete block and ribbed sheet metal enclosed bldg





ARCHITECTURAL/HISTORIC INVENTORY FORM

1. Survey no. SLC-AS-047	2. Survey name: Thematic Survey of Midcentury Modern Movement Nonresidential Architecture in St. Louis		
3. County: St. Louis [Independent City]	4. Address: 2815 N 9TH ST		
Alternate address if applicable			
5. City/State: St. Louis [Independent City], M	6. UTM:	or: LAT	7. Township/Range/Section: T: R: S: N/A
8. Historic Name (if known):		9. Present/other name (if known):	
10. Ownership:		11a. Historic Use (if known):	11b. Current Use:

HISTORICAL DATA

12. Construction date: Major addition/alteration date:	1958	15. Architect:	18. Previously surveyed? <input type="checkbox"/> Cite survey name in box 22 cont. (page 3)
13. Significant date/period:		16. Builder/contractor:	19. On National Register? Cite nomination name in box 22 cont. (page 3)
14. Area(s) of significance:		17. Original or significant owner:	20. National Register eligible?
21. History and significance on continuation page. <input type="checkbox"/>		22. Sources of information on continuation page. <input type="checkbox"/>	Historic District Potential? <input type="checkbox"/> Name of Potential District?

ARCHITECTURAL INFORMATION

23. Category of Property:	30. Roof Material:	37. Windows: Type:
24. Vernacular or property type: Industrial/Warehouse	31. Chimney placement:	Panes
25. Architectural style: Modern Movements	32. Structural system:	38. Acreage (rural): Visible from public road? <input type="checkbox"/>
26. Plan Shape:	33. Exterior wall cladding:	39. Changes: (describe in box 41 cont.) <input type="checkbox"/> Addition Date(s): <input type="checkbox"/> Altered Date(s): <input type="checkbox"/> Moved Date(s): <input type="checkbox"/> Other Date(s):
27. Number of Stories:	34. Foundation Material:	Endangered by:
28. No. of bays (1st floor)	35. Basement type:	40. No. outbuildings (describe in box 40 cont.):
29. Roof Type:	36. Front Porch Type:	41. Further description of building features and associated resources on continuation page. <input type="checkbox"/>

OTHER

42. Current Owner/address: THORNTON, GEORGE A & JUDITH K 901 ST LOUIS AV ST LOUIS MO 63102	43. Inventory form prepared by (name): Additional Information/revisions by:	44. Survey date: 45. Date of revisions:
FOR SHPO USE:		Survey Category: <input type="checkbox"/> RLS <input type="checkbox"/> ILS <input type="checkbox"/> Significant Properties List

Date entered in inventory:	Level of survey: <input type="checkbox"/> reconnaissance <input type="checkbox"/> intensive	Additional research? <input type="checkbox"/> yes <input type="checkbox"/> no
National Register Status: <input type="checkbox"/> listed <input type="checkbox"/> in listed district	Other:	
Name:		
<input type="checkbox"/> pending listing <input type="checkbox"/> not eligible <input type="checkbox"/> eligible(district) <input type="checkbox"/> eligible (individually) <input type="checkbox"/> not determined		



ARCHITECTURAL/HISTORIC INVENTORY FORM

2815 N 9TH ST

LOCATION MAP (include north arrow):

SITE MAP/PLAN (include north arrow):

Insert photograph of primary structure on property:

Photo 1:

Photo 2:

Description:

Description:

Date:

CD No.:

Image No.

Date:

CD No.:

Image No.

Photographer:

Main Photo: Images2012\CompleteSurveyPhotos\9thN2815.JPG



ARCHITECTURAL/HISTORIC INVENTORY FORM

2815 N 9TH ST

21.(cont.) History:and significance. Expand box as necessary or add continuation pages.

22. (cont.) Sources of information. Expand box as necessary or add continuation pages.

40. (cont.) Description of environment and outbuilding. Expand box as necessary or add continuation pages.

41. (cont.) Description of primary resource. Expand box as necessary, or add continuation pages.

truck terminal with 2-story brick office





ARCHITECTURAL/HISTORIC INVENTORY FORM

1. Survey no. SLC-AS-047		2. Survey name: Thematic Survey of Modern Movement Architecture in St. Louis	
3. County: St. Louis [Independent City]		4. Address: 2909 N 9TH ST	
Alternate address if applicable			
5. City/State: St. Louis [Independent City], M		6. UTM: LAT LONG:	7. Township/Range/Section: T: R: S: N/A
8. Historic Name (if known):		9. Present/other name (if known):	
10. Ownership:	11a. Historic Use (if known):	11b. Current Use:	

HISTORICAL DATA

12. Construction date: Major addition/alteration date:	15. Architect:	18. Previously surveyed? <input type="checkbox"/> Cite survey name in box 22 cont. (page 3)
13. Significant date/period:	16. Builder/contractor:	19. On National Register? Cite nomination name in box 22 cont. (page 3)
14. Area(s) of significance:	17. Original or significant owner:	20. National Register eligible?
21. History and significance on continuation page. <input type="checkbox"/>	22. Sources of information on continuation page. <input type="checkbox"/>	Historic District Potential? <input type="checkbox"/> Name of Potential District?

ARCHITECTURAL INFORMATION

23. Category of Property:	30. Roof Material:	37. Windows: Type:
24. Vernacular or property type: Industrial/Warehouse	31. Chimney placement:	Panes
25. Architectural style: Modern Movements	32. Structural system:	38. Acreage (rural): Visible from public road? <input type="checkbox"/>
26. Plan Shape:	33. Exterior wall cladding:	39. Changes: (describe in box 41 cont.) <input type="checkbox"/> Addition Date(s): <input type="checkbox"/> Altered Date(s): <input type="checkbox"/> Moved Date(s): <input type="checkbox"/> Other Date(s):
27. Number of Stories:	34. Foundation Material:	Endangered by:
28. No. of bays (1st floor)	35. Basement type:	40. No. outbuildings (describe in box 40 cont.):
29. Roof Type:	36. Front Porch Type:	41. Further description of building features and associated resources on continuation page. <input type="checkbox"/>

OTHER

42. Current Owner/address: ASSOC OF EMPLOYEES OF PROCTOR & GAMBLE MFG CO ST LOUIS PLANT 23449 DOUBLE ARCH RD NEW DOUGLAS IL 62074	43. Inventory form prepared by (name): Additional Information/revisions by:	44. Survey date: 45. Date of revisions: Survey Category: <input type="checkbox"/> RLS <input type="checkbox"/> ILS <input type="checkbox"/> Significant Properties Listed
---	--	--

FOR SHPO USE:

Date entered in inventory:	Level of survey: <input type="checkbox"/> reconnaissance <input type="checkbox"/> intensive	Additional research? <input type="checkbox"/> yes <input type="checkbox"/> no
National Register Status: <input type="checkbox"/> listed <input type="checkbox"/> in listed district	Other:	
Name:		
<input type="checkbox"/> pending listing <input type="checkbox"/> not eligible <input type="checkbox"/> eligible(district) <input type="checkbox"/> eligible (individually) <input type="checkbox"/> not determined		



ARCHITECTURAL/HISTORIC INVENTORY FORM

2909 N 9TH ST

LOCATION MAP (include north arrow):

SITE MAP/PLAN (include north arrow):

Insert photograph of primary structure on property:

Photo 1:

Photo 2:

Description:

Description:

Date:

CD No.:

Image No.

Date:

CD No.:

Image No.

Photographer:

Main Photo: Images2012\CompleteSurveyPhotos\9thN2909.JPG



ARCHITECTURAL/HISTORIC INVENTORY FORM

2909 N 9TH ST

21.(cont.) History:and significance. Expand box as necessary or add continuation pages.

22. (cont.) Sources of information. Expand box as necessary or add continuation pages.

40. (cont.) Description of environment and outbuilding. Expand box as necessary or add continuation pages.

41. (cont.) Description of primary resource. Expand box as necessary, or add continuation pages.

tall truck served bays with lower one-story office portion on street side; tan brick; very utilitarian in design; may not be occupied





ARCHITECTURAL/HISTORIC INVENTORY FORM

1. Survey no. SLC-AS-047		2. Survey name: Thematic Survey of Midcentury Modern Movement Nonresidential Architecture in St. Louis	
3. County: St. Louis [Independent City]		4. Address: 3000 N 9TH ST	
Alternate address if applicable			
5. City/State: St. Louis [Independent City], M		6. UTM: LAT LONG:	7. Township/Range/Section: T: R: S: N/A
8. Historic Name (if known):		9. Present/other name (if known):	
10. Ownership:	11a. Historic Use (if known):	11b. Current Use:	

HISTORICAL DATA

12. Construction date: Major addition/alteration date:	1949	15. Architect:	18. Previously surveyed? <input type="checkbox"/> Cite survey name in box 22 cont. (page 3)
13. Significant date/period:		16. Builder/contractor:	19. On National Register? Cite nomination name in box 22 cont. (page 3)
14. Area(s) of significance:		17. Original or significant owner:	20. National Register eligible?
21. History and significance on continuation page. <input type="checkbox"/>		22. Sources of information on continuation page. <input type="checkbox"/>	Historic District Potential? <input type="checkbox"/> Name of Potential District?

ARCHITECTURAL INFORMATION

23. Category of Property:	30. Roof Material:	37. Windows: Type:
24. Vernacular or property type: Industrial/Warehouse	31. Chimney placement:	Panes
25. Architectural style: Modern Movements	32. Structural system:	38. Acreage (rural): Visible from public road? <input type="checkbox"/>
26. Plan Shape:	33. Exterior wall cladding:	39. Changes: (describe in box 41 cont.) <input type="checkbox"/> Addition Date(s): <input type="checkbox"/> Altered Date(s): <input type="checkbox"/> Moved Date(s): <input type="checkbox"/> Other Date(s):
27. Number of Stories:	34. Foundation Material:	Endangered by:
28. No. of bays (1st floor)	35. Basement type:	40. No. outbuildings (describe in box 40 cont.):
29. Roof Type:	36. Front Porch Type:	41. Further description of building features and associated resources on continuation page. <input type="checkbox"/>

OTHER

42. Current Owner/address: M & H TRUCKS INC	43. Inventory form prepared by (name):	44. Survey date:
3000 N 9TH ST ST LOUIS MO 63147	Additional Information/revisions by:	45. Date of revisions:
FOR SHPO USE:		Survey Category: <input type="checkbox"/> RLS <input type="checkbox"/> ILS <input type="checkbox"/> Significant Properties List

Date entered in inventory:	Level of survey: <input type="checkbox"/> reconnaissance <input type="checkbox"/> intensive	Additional research? <input type="checkbox"/> yes <input type="checkbox"/> no
National Register Status: <input type="checkbox"/> listed <input type="checkbox"/> in listed district	Other:	
Name:		
<input type="checkbox"/> pending listing <input type="checkbox"/> not eligible <input type="checkbox"/> eligible(district) <input type="checkbox"/> eligible (individually) <input type="checkbox"/> not determined		



ARCHITECTURAL/HISTORIC INVENTORY FORM

3000 N 9TH ST

LOCATION MAP (include north arrow):

SITE MAP/PLAN (include north arrow):

Insert photograph of primary structure on property:

Photo 1:

Photo 2:

Description:

Description:

Date:

CD No.:

Image No.

Date:

CD No.:

Image No.

Photographer:

Main Photo: Images2012\CompleteSurveyPhotos\9thN3000.JPG



ARCHITECTURAL/HISTORIC INVENTORY FORM

3000 N 9TH ST

21.(cont.) History:and significance. Expand box as necessary or add continuation pages.

22. (cont.) Sources of information. Expand box as necessary or add continuation pages.

40. (cont.) Description of environment and outbuilding. Expand box as necessary or add continuation pages.

41. (cont.) Description of primary resource. Expand box as necessary, or add continuation pages.

brick building with windows with bars; might be office



PALM

8



ARCHITECTURAL/HISTORIC INVENTORY FORM

1. Survey no. SLC-AS-047		2. Survey name: Thematic Survey of Midcentury Modern Movement Nonresidential Architecture in St. Louis	
3. County: St. Louis [Independent City]		4. Address: 3234 N 9TH ST	
Alternate address if applicable			
5. City/State: St. Louis [Independent City], M		6. UTM: LAT LONG:	7. Township/Range/Section: T: R: S: N/A
8. Historic Name (if known):		9. Present/other name (if known):	
10. Ownership:	11a. Historic Use (if known):	11b. Current Use:	

HISTORICAL DATA

12. Construction date: Major addition/alteration date:	1952 1963	15. Architect:	18. Previously surveyed? <input type="checkbox"/> Cite survey name in box 22 cont. (page 3)
13. Significant date/period:		16. Builder/contractor:	19. On National Register? Cite nomination name in box 22 cont. (page 3)
14. Area(s) of significance:		17. Original or significant owner:	20. National Register eligible?
21. History and significance on continuation page. <input type="checkbox"/>		22. Sources of information on continuation page. <input type="checkbox"/>	Historic District Potential? <input type="checkbox"/> Name of Potential District?

ARCHITECTURAL INFORMATION

23. Category of Property:	30. Roof Material:	37. Windows: Type:
24. Vernacular or property type: Industrial/Warehouse	31. Chimney placement:	Panes
25. Architectural style: Modern Movements	32. Structural system:	38. Acreage (rural): Visible from public road? <input type="checkbox"/>
26. Plan Shape:	33. Exterior wall cladding:	39. Changes: (describe in box 41 cont.) <input type="checkbox"/> Addition Date(s): <input type="checkbox"/> Altered Date(s): <input type="checkbox"/> Moved Date(s): <input type="checkbox"/> Other Date(s):
27. Number of Stories:	34. Foundation Material:	Endangered by:
28. No. of bays (1st floor)	35. Basement type:	40. No. outbuildings (describe in box 40 cont.):
29. Roof Type:	36. Front Porch Type:	41. Further description of building features and associated resources on continuation page. <input type="checkbox"/>

OTHER

42. Current Owner/address: ZAMZOW MFG CO INC	43. Inventory form prepared by (name):	44. Survey date:
3201 N BROADWAY ST LOUIS MO 63147	Additional Information/revisions by:	45. Date of revisions:
FOR SHPO USE:		Survey Category: <input type="checkbox"/> RLS <input type="checkbox"/> ILS <input type="checkbox"/> Significant Properties List

Date entered in inventory:	Level of survey: <input type="checkbox"/> reconnaissance <input type="checkbox"/> intensive	Additional research? <input type="checkbox"/> yes <input type="checkbox"/> no
National Register Status: <input type="checkbox"/> listed <input type="checkbox"/> in listed district	Other:	
Name:		
<input type="checkbox"/> pending listing <input type="checkbox"/> not eligible <input type="checkbox"/> eligible(district) <input type="checkbox"/> eligible (individually) <input type="checkbox"/> not determined		



ARCHITECTURAL/HISTORIC INVENTORY FORM

3234 N 9TH ST

LOCATION MAP (include north arrow):	SITE MAP/PLAN (include north arrow):

Insert photograph of primary structure on property:

Photo 1:	Photo 2:
Description:	Description:
Date: CD No.: Image No.	Date: CD No.: Image No.
Photographer:	
Main Photo:	Images2012\CompleteSurveyPhotos\9thN3234.JPG



ARCHITECTURAL/HISTORIC INVENTORY FORM

3234 N 9TH ST

21.(cont.) History:and significance. Expand box as necessary or add continuation pages.

22. (cont.) Sources of information. Expand box as necessary or add continuation pages.

40. (cont.) Description of environment and outbuilding. Expand box as necessary or add continuation pages.

41. (cont.) Description of primary resource. Expand box as necessary, or add continuation pages.

Zamzow Manufacturing. Brick veneer warehouse and office wing with aluminum storefront with tall windows. Metal standing seam fascia added.

9th ST
DOCK ST

SINCE 1988
ZANZOW
MFG. CO., INC.
314-331-1034
• TANKS • TRUCKS • TRAILERS •

ZANZOW MFG. CO. INC.
TANKS • TRUCKS • TRAILERS •







ARCHITECTURAL/HISTORIC INVENTORY FORM

1. Survey no. SLC-AS-047	2. Survey name: Thematic Survey of Midcentury Modern Movement Nonresidential Architecture in St. Louis		
3. County: St. Louis [Independent City]	4. Address: 3400 N 9TH ST		
Alternate address if applicable			
5. City/State: St. Louis [Independent City], M	6. UTM:	or: LAT	7. Township/Range/Section: T: R: S: N/A
8. Historic Name (if known):		9. Present/other name (if known):	
10. Ownership:		11a. Historic Use (if known):	11b. Current Use:

HISTORICAL DATA

12. Construction date: Major addition/alteration date:	1953	15. Architect:	18. Previously surveyed? <input type="checkbox"/> Cite survey name in box 22 cont. (page 3)
13. Significant date/period:		16. Builder/contractor:	19. On National Register? Cite nomination name in box 22 cont. (page 3)
14. Area(s) of significance:		17. Original or significant owner:	20. National Register eligible?
21. History and significance on continuation page. <input type="checkbox"/>		22. Sources of information on continuation page. <input type="checkbox"/>	Historic District Potential? <input type="checkbox"/> Name of Potential District?

ARCHITECTURAL INFORMATION

23. Category of Property:	30. Roof Material:	37. Windows: Type:
24. Vernacular or property type: Office Building	31. Chimney placement:	Panes
25. Architectural style: Modern Movements	32. Structural system:	38. Acreage (rural): Visible from public road? <input type="checkbox"/>
26. Plan Shape:	33. Exterior wall cladding:	39. Changes: (describe in box 41 cont.) <input type="checkbox"/> Addition Date(s): <input type="checkbox"/> Altered Date(s): <input type="checkbox"/> Moved Date(s): <input type="checkbox"/> Other Date(s):
27. Number of Stories:	34. Foundation Material:	Endangered by:
28. No. of bays (1st floor)	35. Basement type:	40. No. outbuildings (describe in box 40 cont.):
29. Roof Type:	36. Front Porch Type:	41. Further description of building features and associated resources on continuation page. <input type="checkbox"/>

OTHER

42. Current Owner/address: ZAGURSKI, ALAN	43. Inventory form prepared by (name):	44. Survey date:
7270 S ROLAND BLVD ST LOUIS MO 63121	Additional Information/revisions by:	45. Date of revisions:
FOR SHPO USE:		Survey Category: <input type="checkbox"/> RLS <input type="checkbox"/> ILS <input type="checkbox"/> Significant Properties List

Date entered in inventory:	Level of survey: <input type="checkbox"/> reconnaissance <input type="checkbox"/> intensive	Additional research? <input type="checkbox"/> yes <input type="checkbox"/> no
National Register Status: <input type="checkbox"/> listed <input type="checkbox"/> in listed district	Other:	
Name:		
<input type="checkbox"/> pending listing <input type="checkbox"/> not eligible <input type="checkbox"/> eligible(district) <input type="checkbox"/> eligible (individually) <input type="checkbox"/> not determined		



ARCHITECTURAL/HISTORIC INVENTORY FORM

3400 N 9TH ST

LOCATION MAP (include north arrow):

SITE MAP/PLAN (include north arrow):

Insert photograph of primary structure on property:

Photo 1:

Photo 2:

Description:

Description:

Date:

CD No.:

Image No.

Date:

CD No.:

Image No.

Photographer:

Main Photo: Images2012\CompleteSurveyPhotos\9thN3400.JPG



ARCHITECTURAL/HISTORIC INVENTORY FORM

3400 N 9TH ST

21.(cont.) History:and significance. Expand box as necessary or add continuation pages.

22. (cont.) Sources of information. Expand box as necessary or add continuation pages.

40. (cont.) Description of environment and outbuilding. Expand box as necessary or add continuation pages.

41. (cont.) Description of primary resource. Expand box as necessary, or add continuation pages.

or a one-story commercial buidling; entrance near corner and several windows high in wall; some stacked brick near entrance otherwise pretty utilitarian

ANGEL RODT ST

Call for the Z-Man

Z
COMPANY

Z-Man Products Inc.



ARCHITECTURAL/HISTORIC INVENTORY FORM

1. Survey no. SLC-AS-047	2. Survey name: Thematic Survey of Midcentury Modern Movement Nonresidential Architecture in St. Louis		
3. County: St. Louis [Independent City]	4. Address: 3500 N 9TH ST		
Alternate address if applicable			
5. City/State: St. Louis [Independent City], M	6. UTM:	or: LAT	7. Township/Range/Section: T: R: S: N/A
8. Historic Name (if known):		9. Present/other name (if known):	
10. Ownership:	11a. Historic Use (if known):	11b. Current Use:	

HISTORICAL DATA

12. Construction date: Major addition/alteration date:	1968	15. Architect:	18. Previously surveyed? <input type="checkbox"/> Cite survey name in box 22 cont. (page 3)
13. Significant date/period:		16. Builder/contractor:	
14. Area(s) of significance:		17. Original or significant owner:	19. On National Register? Cite nomination name in box 22 cont. (page 3)
			20. National Register eligible?
21. History and significance on continuation page. <input type="checkbox"/>		22. Sources of information on continuation page. <input type="checkbox"/>	Historic District Potential? <input type="checkbox"/> Name of Potential District?

ARCHITECTURAL INFORMATION

23. Category of Property:	30. Roof Material:	37. Windows: Type:
24. Vernacular or property type: Industrial/Warehouse	31. Chimney placement:	Panes
25. Architectural style: Modern Movements	32. Structural system:	38. Acreage (rural): Visible from public road? <input type="checkbox"/>
26. Plan Shape:	33. Exterior wall cladding:	39. Changes: (describe in box 41 cont.) <input type="checkbox"/> Addition Date(s) <input type="checkbox"/> Altered Date(s) <input type="checkbox"/> Moved Date(s) <input type="checkbox"/> Other Date(s)
27. Number of Stories:	34. Foundation Material:	Endangered by:
28. No. of bays (1st floor)	35. Basement type:	40. No. outbuildings (describe in box 40 cont.):
29. Roof Type:	36. Front Porch Type:	41. Further description of building features and associated resources on continuation page. <input type="checkbox"/>

OTHER

42. Current Owner/address: TOM'S TRUCK REPAIR INC	43. Inventory form prepared by (name):	44. Survey date:
P O BOX 470368		45. Date of revisions:
ST LOUIS MO 63147	Additional Information/revisions by:	Survey Category: <input type="checkbox"/> RLS <input type="checkbox"/> ILS <input type="checkbox"/> Significant Properties List

FOR SHPO USE:

Date entered in inventory:	Level of survey: <input type="checkbox"/> reconnaissance <input type="checkbox"/> intensive	Additional research? <input type="checkbox"/> yes <input type="checkbox"/> no
National Register Status: <input type="checkbox"/> listed <input type="checkbox"/> in listed district	Other:	
Name:		
<input type="checkbox"/> pending listing <input type="checkbox"/> not eligible <input type="checkbox"/> eligible(district) <input type="checkbox"/> eligible (individually) <input type="checkbox"/> not determined		



ARCHITECTURAL/HISTORIC INVENTORY FORM

3500 N 9TH ST

LOCATION MAP (include north arrow):

SITE MAP/PLAN (include north arrow):

Insert photograph of primary structure on property:

Photo 1:

Photo 2:

Description:

Description:

Date: CD No.: Image No.
Photographer:
Main Photo: Images2012\CompleteSurveyPhotos\9thN3500.JPG

Date: CD No.: Image No.



ARCHITECTURAL/HISTORIC INVENTORY FORM

3500 N 9TH ST

21.(cont.) History:and significance. Expand box as necessary or add continuation pages.

22. (cont.) Sources of information. Expand box as necessary or add continuation pages.

40. (cont.) Description of environment and outbuilding. Expand box as necessary or add continuation pages.

41. (cont.) Description of primary resource. Expand box as necessary, or add continuation pages.

utilitarian concrete block building with recent tall "false front" on 9th of ribbed sheet metal

That's What I Said...



BUNNY
Bread

Original
The Best
Taste

OPEN 24 HOURS
MON FRI 3500

TRUCKS TRUCK REPAIR

BREMEN BANK
BANK OF THE FUTURE

ONE WAY



ARCHITECTURAL/HISTORIC INVENTORY FORM

1. Survey no. SLC-AS-047	2. Survey name: Thematic Survey of Midcentury Modern Movement Nonresidential Architecture in St. Louis		
3. County: St. Louis [Independent City]	4. Address: 3744 N 9TH ST		
Alternate address if applicable			
5. City/State: St. Louis [Independent City], M	6. UTM:	or: LAT	7. Township/Range/Section: T: R: S: N/A
8. Historic Name (if known):		9. Present/other name (if known):	
10. Ownership:		11a. Historic Use (if known):	11b. Current Use:

HISTORICAL DATA

12. Construction date: Major addition/alteration date:	1965	15. Architect:	18. Previously surveyed? <input type="checkbox"/> Cite survey name in box 22 cont. (page 3)
13. Significant date/period:		16. Builder/contractor:	19. On National Register? Cite nomination name in box 22 cont. (page 3)
14. Area(s) of significance:		17. Original or significant owner:	20. National Register eligible?
21. History and significance on continuation page. <input type="checkbox"/>		22. Sources of information on continuation page. <input type="checkbox"/>	Historic District Potential? <input type="checkbox"/> Name of Potential District?

ARCHITECTURAL INFORMATION

23. Category of Property:	30. Roof Material:	37. Windows: Type:
24. Vernacular or property type: Office Building	31. Chimney placement:	Panes
25. Architectural style: Modern Movements	32. Structural system:	38. Acreage (rural): Visible from public road? <input type="checkbox"/>
26. Plan Shape:	33. Exterior wall cladding:	39. Changes: (describe in box 41 cont.) <input type="checkbox"/> Addition Date(s): <input type="checkbox"/> Altered Date(s): <input type="checkbox"/> Moved Date(s): <input type="checkbox"/> Other Date(s):
27. Number of Stories:	34. Foundation Material:	Endangered by:
28. No. of bays (1st floor)	35. Basement type:	40. No. outbuildings (describe in box 40 cont.):
29. Roof Type:	36. Front Porch Type:	41. Further description of building features and associated resources on continuation page. <input type="checkbox"/>

OTHER

42. Current Owner/address: NICHOLS, WILLIAM R 3620 RUNNYMEDE ST ST CHARLES MO 63301	43. Inventory form prepared by (name): Additional Information/revisions by:	44. Survey date: 45. Date of revisions: Survey Category: <input type="checkbox"/> RLS <input type="checkbox"/> ILS <input type="checkbox"/> Significant Properties List
--	--	--

FOR SHPO USE:

Date entered in inventory:	Level of survey: <input type="checkbox"/> reconnaissance <input type="checkbox"/> intensive	Additional research? <input type="checkbox"/> yes <input type="checkbox"/> no
National Register Status: <input type="checkbox"/> listed <input type="checkbox"/> in listed district	Other:	
Name:		
<input type="checkbox"/> pending listing <input type="checkbox"/> not eligible <input type="checkbox"/> eligible(district) <input type="checkbox"/> eligible (individually) <input type="checkbox"/> not determined		



ARCHITECTURAL/HISTORIC INVENTORY FORM

3744 N 9TH ST

LOCATION MAP (include north arrow):

SITE MAP/PLAN (include north arrow):

Insert photograph of primary structure on property:

Photo 1:

Photo 2:

Description:

Description:

Date:

CD No.:

Image No.

Date:

CD No.:

Image No.

Photographer:

Main Photo: Images2012\CompleteSurveyPhotos\9thN3744.JPG



ARCHITECTURAL/HISTORIC INVENTORY FORM

3744 N 9TH ST

21.(cont.) History:and significance. Expand box as necessary or add continuation pages.

22. (cont.) Sources of information. Expand box as necessary or add continuation pages.

40. (cont.) Description of environment and outbuilding. Expand box as necessary or add continuation pages.

41. (cont.) Description of primary resource. Expand box as necessary, or add continuation pages.

office part of industrial facility; flat roof; irregular shape - converted from other use?





ARCHITECTURAL/HISTORIC INVENTORY FORM

1. Survey no. SLC-AS-047	2. Survey name: Thematic Survey of Midcentury Modern Movement Nonresidential Architecture in St. Louis		
3. County: St. Louis [Independent City]	4. Address: 2700-36 S 9TH ST		
Alternate address if applicable			
5. City/State: St. Louis [Independent City], M	6. UTM:	or: LAT	7. Township/Range/Section: T: R: S: N/A
8. Historic Name (if known):		9. Present/other name (if known):	
10. Ownership:		11a. Historic Use (if known):	11b. Current Use:

HISTORICAL DATA

12. Construction date: Major addition/alteration date:	1961	15. Architect:	18. Previously surveyed? <input type="checkbox"/> Cite survey name in box 22 cont. (page 3)
13. Significant date/period:		16. Builder/contractor:	19. On National Register? Cite nomination name in box 22 cont. (page 3)
14. Area(s) of significance:		17. Original or significant owner:	20. National Register eligible?
21. History and significance on continuation page. <input type="checkbox"/>		22. Sources of information on continuation page. <input type="checkbox"/>	Historic District Potential? <input type="checkbox"/> Name of Potential District?

ARCHITECTURAL INFORMATION

23. Category of Property:	30. Roof Material:	37. Windows: Type:
24. Vernacular or property type: Industrial/Warehouse	31. Chimney placement:	Panes
25. Architectural style: Modern Movements	32. Structural system:	38. Acreage (rural): Visible from public road? <input type="checkbox"/>
26. Plan Shape:	33. Exterior wall cladding:	39. Changes: (describe in box 41 cont.) <input type="checkbox"/> Addition Date(s): <input type="checkbox"/> Altered Date(s): <input type="checkbox"/> Moved Date(s): <input type="checkbox"/> Other Date(s):
27. Number of Stories:	34. Foundation Material:	Endangered by:
28. No. of bays (1st floor)	35. Basement type:	40. No. outbuildings (describe in box 40 cont.):
29. Roof Type:	36. Front Porch Type:	41. Further description of building features and associated resources on continuation page. <input type="checkbox"/>

OTHER

42. Current Owner/address: ANHEUSER-BUSCH COMPANIES INC CORPORATE TAX DEPARTMENT ONE BUSCH PLACE ST LOUIS MO 63118	43. Inventory form prepared by (name): Additional Information/revisions by:	44. Survey date: 45. Date of revisions: Survey Category: <input type="checkbox"/> RLS <input type="checkbox"/> ILS <input type="checkbox"/> Significant Properties List
--	--	--

FOR SHPO USE:

Date entered in inventory:	Level of survey: <input type="checkbox"/> reconnaissance <input type="checkbox"/> intensive	Additional research? <input type="checkbox"/> yes <input type="checkbox"/> no
National Register Status: <input type="checkbox"/> listed <input type="checkbox"/> in listed district	Other:	
Name:		
<input type="checkbox"/> pending listing <input type="checkbox"/> not eligible <input type="checkbox"/> eligible(district) <input type="checkbox"/> eligible (individually) <input type="checkbox"/> not determined		



ARCHITECTURAL/HISTORIC INVENTORY FORM

2700-36 S 9TH ST

LOCATION MAP (include north arrow):

SITE MAP/PLAN (include north arrow):

Insert photograph of primary structure on property:

Photo 1:

Photo 2:

Description:

Description:

Date:

CD No.:

Image No.

Date:

CD No.:

Image No.

Photographer:

Main Photo: Images2012\CompleteSurveyPhotos\9thS2700.jpg



ARCHITECTURAL/HISTORIC INVENTORY FORM

2700-36 S 9TH ST

21.(cont.) History:and significance. Expand box as necessary or add continuation pages.

22. (cont.) Sources of information. Expand box as necessary or add continuation pages.

40. (cont.) Description of environment and outbuilding. Expand box as necessary or add continuation pages.

41. (cont.) Description of primary resource. Expand box as necessary, or add continuation pages.

Long, one-story dark brick building with small window openings and one vehicular door.





ARCHITECTURAL/HISTORIC INVENTORY FORM

1. Survey no. SLC-AS-047	2. Survey name: Thematic Survey of Midcentury Modern Movement Nonresidential Architecture in St. Louis		
3. County: St. Louis [Independent City]	4. Address: 2800 S 9TH ST		
Alternate address if applicable			
5. City/State: St. Louis [Independent City], M	6. UTM:	or: LAT	7. Township/Range/Section: T: R: S: N/A
8. Historic Name (if known):		9. Present/other name (if known):	
10. Ownership:		11a. Historic Use (if known):	11b. Current Use:

HISTORICAL DATA

12. Construction date: Major addition/alteration date:	1968	15. Architect:	18. Previously surveyed? <input type="checkbox"/> Cite survey name in box 22 cont. (page 3)
13. Significant date/period:		16. Builder/contractor:	19. On National Register? Cite nomination name in box 22 cont. (page 3)
14. Area(s) of significance:		17. Original or significant owner:	20. National Register eligible?
21. History and significance on continuation page. <input type="checkbox"/>		22. Sources of information on continuation page. <input type="checkbox"/>	Historic District Potential? <input type="checkbox"/> Name of Potential District?

ARCHITECTURAL INFORMATION

23. Category of Property:	30. Roof Material:	37. Windows: Type:
24. Vernacular or property type: Office Building	31. Chimney placement:	Panes
25. Architectural style: Modern Movements	32. Structural system:	38. Acreage (rural): Visible from public road? <input type="checkbox"/>
26. Plan Shape:	33. Exterior wall cladding:	39. Changes: (describe in box 41 cont.) <input type="checkbox"/> Addition Date(s): <input type="checkbox"/> Altered Date(s): <input type="checkbox"/> Moved Date(s): <input type="checkbox"/> Other Date(s):
27. Number of Stories:	34. Foundation Material:	Endangered by:
28. No. of bays (1st floor)	35. Basement type:	40. No. outbuildings (describe in box 40 cont.):
29. Roof Type:	36. Front Porch Type:	41. Further description of building features and associated resources on continuation page. <input type="checkbox"/>

OTHER

42. Current Owner/address: AB PP HOLDINGS FOR BUSCH PLACE C/O CORP TAX DEPT ONE BUSCH PLACE ST LOUIS MO 63118	43. Inventory form prepared by (name): Additional Information/revisions by:	44. Survey date: 45. Date of revisions: Survey Category: <input type="checkbox"/> RLS <input type="checkbox"/> ILS <input type="checkbox"/> Significant Properties List
---	--	--

FOR SHPO USE:

Date entered in inventory:	Level of survey: <input type="checkbox"/> reconnaissance <input type="checkbox"/> intensive	Additional research? <input type="checkbox"/> yes <input type="checkbox"/> no
National Register Status: <input type="checkbox"/> listed <input type="checkbox"/> in listed district	Other:	
Name:		
<input type="checkbox"/> pending listing <input type="checkbox"/> not eligible <input type="checkbox"/> eligible(district) <input type="checkbox"/> eligible (individually) <input type="checkbox"/> not determined		



ARCHITECTURAL/HISTORIC INVENTORY FORM

2800 S 9TH ST

LOCATION MAP (include north arrow):

SITE MAP/PLAN (include north arrow):

Insert photograph of primary structure on property:

Photo 1:

Photo 2:

Description:

Description:

Date: CD No.: Image No.
Photographer:
Main Photo: Images2012\CompleteSurveyPhotos\9thS2800.jpg

Date: CD No.: Image No.



ARCHITECTURAL/HISTORIC INVENTORY FORM

2800 S 9TH ST

21.(cont.) History:and significance. Expand box as necessary or add continuation pages.

22. (cont.) Sources of information. Expand box as necessary or add continuation pages.

40. (cont.) Description of environment and outbuilding. Expand box as necessary or add continuation pages.

41. (cont.) Description of primary resource. Expand box as necessary, or add continuation pages.

6-story brick and concrete office building with a slightly recessed concrete base. Small single-light windows line the façade in narrow concrete bays.



LYNCH ST

GUARANTEE





ARCHITECTURAL/HISTORIC INVENTORY FORM

1. Survey no. SLC-AS-047	2. Survey name: Thematic Survey of Midcentury Modern Movement Nonresidential Architecture in St. Louis		
3. County: St. Louis [Independent City]	4. Address: 2206-24 N 10TH ST		
Alternate address if applicable			
5. City/State: St. Louis [Independent City], M	6. UTM:	or: LAT	7. Township/Range/Section: T: R: S: N/A
8. Historic Name (if known):		9. Present/other name (if known):	
10. Ownership:		11a. Historic Use (if known):	11b. Current Use:

HISTORICAL DATA

12. Construction date: Major addition/alteration date:	1951	15. Architect:	18. Previously surveyed? <input type="checkbox"/> Cite survey name in box 22 cont. (page 3)
13. Significant date/period:		16. Builder/contractor:	19. On National Register? Cite nomination name in box 22 cont. (page 3)
14. Area(s) of significance:		17. Original or significant owner:	20. National Register eligible?
21. History and significance on continuation page. <input type="checkbox"/>		22. Sources of information on continuation page. <input type="checkbox"/>	Historic District Potential? <input type="checkbox"/> Name of Potential District?

ARCHITECTURAL INFORMATION

23. Category of Property:	30. Roof Material:	37. Windows: Type:
24. Vernacular or property type: Office in Front of Other Use	31. Chimney placement:	Panes
25. Architectural style: Modern Movements	32. Structural system:	38. Acreage (rural): Visible from public road? <input type="checkbox"/>
26. Plan Shape:	33. Exterior wall cladding:	39. Changes: (describe in box 41 cont.) <input type="checkbox"/> Addition Date(s): <input type="checkbox"/> Altered Date(s): <input type="checkbox"/> Moved Date(s): <input type="checkbox"/> Other Date(s):
27. Number of Stories:	34. Foundation Material:	Endangered by:
28. No. of bays (1st floor)	35. Basement type:	40. No. outbuildings (describe in box 40 cont.):
29. Roof Type:	36. Front Porch Type:	41. Further description of building features and associated resources on continuation page. <input type="checkbox"/>

OTHER

42. Current Owner/address: DUKE MANUFACTURING CO 2305 N BROADWAY ST ST LOUIS MO 63102	43. Inventory form prepared by (name): Additional Information/revisions by:	44. Survey date: 45. Date of revisions: Survey Category: <input type="checkbox"/> RLS <input type="checkbox"/> ILS <input type="checkbox"/> Significant Properties Listed
--	--	--

FOR SHPO USE:

Date entered in inventory:	Level of survey: <input type="checkbox"/> reconnaissance <input type="checkbox"/> intensive	Additional research? <input type="checkbox"/> yes <input type="checkbox"/> no
National Register Status: <input type="checkbox"/> listed <input type="checkbox"/> in listed district	Other:	
Name:		
<input type="checkbox"/> pending listing <input type="checkbox"/> not eligible <input type="checkbox"/> eligible(district) <input type="checkbox"/> eligible (individually) <input type="checkbox"/> not determined		



ARCHITECTURAL/HISTORIC INVENTORY FORM

2206-24 N 10TH ST

LOCATION MAP (include north arrow):

SITE MAP/PLAN (include north arrow):

Insert photograph of primary structure on property:

Photo 1:

Photo 2:

Description:

Description:

Date:

CD No.:

Image No.

Date:

CD No.:

Image No.

Photographer:

Main Photo: Images2012\CompleteSurveyPhotos\10thN2206.JPG



ARCHITECTURAL/HISTORIC INVENTORY FORM

2206-24 N 10TH ST

21.(cont.) History:and significance. Expand box as necessary or add continuation pages.

22. (cont.) Sources of information. Expand box as necessary or add continuation pages.

40. (cont.) Description of environment and outbuilding. Expand box as necessary or add continuation pages.

41. (cont.) Description of primary resource. Expand box as necessary, or add continuation pages.

2-story office and 1-story warehouse; brick with windows filled with glass block



DUKE MANUFACTURING CO



ARCHITECTURAL/HISTORIC INVENTORY FORM

1. Survey no. SLC-AS-047	2. Survey name: Thematic Survey of Midcentury Modern Movement Nonresidential Architecture in St. Louis		
3. County: St. Louis [Independent City]	4. Address: 2615-23 S 10TH ST		
Alternate address if applicable			
5. City/State: St. Louis [Independent City], M	6. UTM:	or: LAT	7. Township/Range/Section: T: R: S: N/A
8. Historic Name (if known):		9. Present/other name (if known):	
10. Ownership:		11a. Historic Use (if known):	11b. Current Use:

HISTORICAL DATA

12. Construction date: Major addition/alteration date:	1952	15. Architect:	18. Previously surveyed? <input type="checkbox"/> Cite survey name in box 22 cont. (page 3)
13. Significant date/period:		16. Builder/contractor:	19. On National Register? Cite nomination name in box 22 cont. (page 3)
14. Area(s) of significance:		17. Original or significant owner:	20. National Register eligible?
21. History and significance on continuation page. <input type="checkbox"/>		22. Sources of information on continuation page. <input type="checkbox"/>	Historic District Potential? <input type="checkbox"/> Name of Potential District?

ARCHITECTURAL INFORMATION

23. Category of Property:	30. Roof Material:	37. Windows: Type:
24. Vernacular or property type: 1-Story Commercial	31. Chimney placement:	Panes
25. Architectural style: Modern Movements	32. Structural system:	38. Acreage (rural): Visible from public road? <input type="checkbox"/>
26. Plan Shape:	33. Exterior wall cladding:	39. Changes: (describe in box 41 cont.) <input type="checkbox"/> Addition Date(s): <input type="checkbox"/> Altered Date(s): <input type="checkbox"/> Moved Date(s): <input type="checkbox"/> Other Date(s):
27. Number of Stories:	34. Foundation Material:	Endangered by:
28. No. of bays (1st floor)	35. Basement type:	40. No. outbuildings (describe in box 40 cont.):
29. Roof Type:	36. Front Porch Type:	41. Further description of building features and associated resources on continuation page. <input type="checkbox"/>

OTHER

42. Current Owner/address: CLAYBROCK INV CO	43. Inventory form prepared by (name):	44. Survey date:
2615-23 S 10TH ST ST LOUIS MO 63118	Additional Information/revisions by:	45. Date of revisions:
FOR SHPO USE:		Survey Category: <input type="checkbox"/> RLS <input type="checkbox"/> ILS <input type="checkbox"/> Significant Properties List

Date entered in inventory:	Level of survey: <input type="checkbox"/> reconnaissance <input type="checkbox"/> intensive	Additional research? <input type="checkbox"/> yes <input type="checkbox"/> no
National Register Status: <input type="checkbox"/> listed <input type="checkbox"/> in listed district	Other:	
Name:		
<input type="checkbox"/> pending listing <input type="checkbox"/> not eligible <input type="checkbox"/> eligible(district) <input type="checkbox"/> eligible (individually) <input type="checkbox"/> not determined		



ARCHITECTURAL/HISTORIC INVENTORY FORM

2615-23 S 10TH ST

LOCATION MAP (include north arrow):

SITE MAP/PLAN (include north arrow):

Insert photograph of primary structure on property:

Photo 1:

Photo 2:

Description:

Description:

Date: CD No.: Image No.
Photographer:
Main Photo: Images2012\CompleteSurveyPhotos\10thS2615.jpg

Date: CD No.: Image No.



ARCHITECTURAL/HISTORIC INVENTORY FORM

2615-23 S 10TH ST

21.(cont.) History:and significance. Expand box as necessary or add continuation pages.

22. (cont.) Sources of information. Expand box as necessary or add continuation pages.

40. (cont.) Description of environment and outbuilding. Expand box as necessary or add continuation pages.

41. (cont.) Description of primary resource. Expand box as necessary, or add continuation pages.

Non-descript, rectangular concrete block building. Few opening.



© 2615
3RD STREET
CLAYPOOL PUMP
& MACHY CO., INC.
PUMP SALES & SERVICE


POLAR AIR
SYSTEMS
2015 South 10th Street
www.polarairsystems.com

CUSTOMER
PARKING ONLY
ALL OTHERS WILL BE
TOWED AT OWNER'S
RISK

P



ARCHITECTURAL/HISTORIC INVENTORY FORM

1. Survey no. SLC-AS-047		2. Survey name: Thematic Survey of Midcentury Modern Movement Nonresidential Architecture in St. Louis	
3. County: St. Louis [Independent City]		4. Address: 1300 N 11TH ST	
Alternate address if applicable			
5. City/State: St. Louis [Independent City], M		6. UTM: LAT	7. Township/Range/Section: T: R: S: N/A
8. Historic Name (if known):		9. Present/other name (if known):	
10. Ownership:	11a. Historic Use (if known):	11b. Current Use:	

HISTORICAL DATA

12. Construction date: Major addition/alteration date:	1950	15. Architect:	18. Previously surveyed? <input type="checkbox"/> Cite survey name in box 22 cont. (page 3)
13. Significant date/period:		16. Builder/contractor:	19. On National Register? Cite nomination name in box 22 cont. (page 3)
14. Area(s) of significance:		17. Original or significant owner:	20. National Register eligible?
21. History and significance on continuation page. <input type="checkbox"/>		22. Sources of information on continuation page. <input type="checkbox"/>	Historic District Potential? <input type="checkbox"/> Name of Potential District?

ARCHITECTURAL INFORMATION

23. Category of Property:	30. Roof Material:	37. Windows: Type:
24. Vernacular or property type: Industrial/Warehouse	31. Chimney placement:	Panes
25. Architectural style: Modern Movements	32. Structural system:	38. Acreage (rural): Visible from public road? <input type="checkbox"/>
26. Plan Shape:	33. Exterior wall cladding:	39. Changes: (describe in box 41 cont.) <input type="checkbox"/> Addition Date(s): <input type="checkbox"/> Altered Date(s): <input type="checkbox"/> Moved Date(s): <input type="checkbox"/> Other Date(s):
27. Number of Stories:	34. Foundation Material:	Endangered by:
28. No. of bays (1st floor)	35. Basement type:	40. No. outbuildings (describe in box 40 cont.):
29. Roof Type:	36. Front Porch Type:	41. Further description of building features and associated resources on continuation page. <input type="checkbox"/>

OTHER

42. Current Owner/address: PARKCO PROPERTIES LP	43. Inventory form prepared by (name):	44. Survey date:
1325 N 10TH ST ST LOUIS MO 63106	Additional Information/revisions by:	45. Date of revisions:
FOR SHPO USE:		Survey Category: <input type="checkbox"/> RLS <input type="checkbox"/> ILS <input type="checkbox"/> Significant Properties List

Date entered in inventory:	Level of survey: <input type="checkbox"/> reconnaissance <input type="checkbox"/> intensive	Additional research? <input type="checkbox"/> yes <input type="checkbox"/> no
National Register Status: <input type="checkbox"/> listed <input type="checkbox"/> in listed district	Other:	
Name:		
<input type="checkbox"/> pending listing <input type="checkbox"/> not eligible <input type="checkbox"/> eligible(district) <input type="checkbox"/> eligible (individually) <input type="checkbox"/> not determined		



ARCHITECTURAL/HISTORIC INVENTORY FORM

1300 N 11TH ST

LOCATION MAP (include north arrow):

SITE MAP/PLAN (include north arrow):

Insert photograph of primary structure on property:

Photo 1:

Photo 2:

Description:

Description:

Date:

CD No.:

Image No.

Date:

CD No.:

Image No.

Photographer:

Main Photo: Images2012\CompleteSurveyPhotos\11thN1300.JPG



ARCHITECTURAL/HISTORIC INVENTORY FORM

1300 N 11TH ST

21.(cont.) History:and significance. Expand box as necessary or add continuation pages.

22. (cont.) Sources of information. Expand box as necessary or add continuation pages.

40. (cont.) Description of environment and outbuilding. Expand box as necessary or add continuation pages.

41. (cont.) Description of primary resource. Expand box as necessary, or add continuation pages.





ARCHITECTURAL/HISTORIC INVENTORY FORM

1. Survey no. SLC-AS-047	2. Survey name: Thematic Survey of Midcentury Modern Movement Nonresidential Architecture in St. Louis		
3. County: St. Louis [Independent City]	4. Address: 1701 N 11TH ST		
Alternate address if applicable			
5. City/State: St. Louis [Independent City], M	6. UTM:	or: LAT	7. Township/Range/Section: T: R: S: N/A
8. Historic Name (if known):		9. Present/other name (if known):	
10. Ownership:		11a. Historic Use (if known):	11b. Current Use:

HISTORICAL DATA

12. Construction date: Major addition/alteration date:	1941	15. Architect:	18. Previously surveyed? <input type="checkbox"/> Cite survey name in box 22 cont. (page 3)
13. Significant date/period:		16. Builder/contractor:	19. On National Register? Cite nomination name in box 22 cont. (page 3)
14. Area(s) of significance:		17. Original or significant owner:	20. National Register eligible?
21. History and significance on continuation page. <input type="checkbox"/>		22. Sources of information on continuation page. <input type="checkbox"/>	Historic District Potential? <input type="checkbox"/> Name of Potential District?

ARCHITECTURAL INFORMATION

23. Category of Property:	30. Roof Material:	37. Windows: Type:
24. Vernacular or property type: Industrial/Warehouse	31. Chimney placement:	Panes
25. Architectural style: Modern Movements	32. Structural system:	38. Acreage (rural): Visible from public road? <input type="checkbox"/>
26. Plan Shape:	33. Exterior wall cladding:	39. Changes: (describe in box 41 cont.) <input type="checkbox"/> Addition Date(s) <input type="checkbox"/> Altered Date(s) <input type="checkbox"/> Moved Date(s) <input type="checkbox"/> Other Date(s)
27. Number of Stories:	34. Foundation Material:	Endangered by:
28. No. of bays (1st floor)	35. Basement type:	40. No. outbuildings (describe in box 40 cont.):
29. Roof Type:	36. Front Porch Type:	41. Further description of building features and associated resources on continuation page. <input type="checkbox"/>

OTHER

42. Current Owner/address: NORTHSIDE REGENERATION LLC	43. Inventory form prepared by (name):	44. Survey date:
1001 BOARDWALK SPRINGS PL ST 200 O'FALLON MO 63368	Additional Information/revisions by:	45. Date of revisions:
FOR SHPO USE:		Survey Category: <input type="checkbox"/> RLS <input type="checkbox"/> ILS <input type="checkbox"/> Significant Properties List

Date entered in inventory:	Level of survey: <input type="checkbox"/> reconnaissance <input type="checkbox"/> intensive	Additional research? <input type="checkbox"/> yes <input type="checkbox"/> no
National Register Status: <input type="checkbox"/> listed <input type="checkbox"/> in listed district	Other:	
Name:		
<input type="checkbox"/> pending listing <input type="checkbox"/> not eligible <input type="checkbox"/> eligible(district) <input type="checkbox"/> eligible (individually) <input type="checkbox"/> not determined		



ARCHITECTURAL/HISTORIC INVENTORY FORM

1701 N 11TH ST

LOCATION MAP (include north arrow):

SITE MAP/PLAN (include north arrow):

Insert photograph of primary structure on property:

Photo 1:

Photo 2:

Description:

Description:

Date:

CD No.:

Image No.

Date:

CD No.:

Image No.

Photographer:

Main Photo: Images2012\CompleteSurveyPhotos\11thN1701.JPG



ARCHITECTURAL/HISTORIC INVENTORY FORM

1701 N 11TH ST

21.(cont.) History:and significance. Expand box as necessary or add continuation pages.

22. (cont.) Sources of information. Expand box as necessary or add continuation pages.

40. (cont.) Description of environment and outbuilding. Expand box as necessary or add continuation pages.

41. (cont.) Description of primary resource. Expand box as necessary, or add continuation pages.

brick office building looks 1941; truck terminal extending to rear probably later





ARCHITECTURAL/HISTORIC INVENTORY FORM

1. Survey no. SLC-AS-047	2. Survey name: Thematic Survey of Midcentury Modern Movement Nonresidential Architecture in St. Louis		
3. County: St. Louis [Independent City]	4. Address: 3617-29 N 11TH ST		
Alternate address if applicable			
5. City/State: St. Louis [Independent City], M	6. UTM:	or: LAT	7. Township/Range/Section: T: R: S: N/A
8. Historic Name (if known):		9. Present/other name (if known):	
10. Ownership:	11a. Historic Use (if known):	11b. Current Use:	

HISTORICAL DATA

12. Construction date: Major addition/alteration date:	1969	15. Architect:	18. Previously surveyed? <input type="checkbox"/> Cite survey name in box 22 cont. (page 3)
13. Significant date/period:		16. Builder/contractor:	
14. Area(s) of significance:		17. Original or significant owner:	19. On National Register? Cite nomination name in box 22 cont. (page 3)
			20. National Register eligible?
21. History and significance on continuation page. <input type="checkbox"/>		22. Sources of information on continuation page. <input type="checkbox"/>	Historic District Potential? <input type="checkbox"/> Name of Potential District?

ARCHITECTURAL INFORMATION

23. Category of Property:	30. Roof Material:	37. Windows: Type:
24. Vernacular or property type: Gas Station	31. Chimney placement:	Panes
25. Architectural style: Modern Movements	32. Structural system:	38. Acreage (rural): Visible from public road? <input type="checkbox"/>
26. Plan Shape:	33. Exterior wall cladding:	39. Changes: (describe in box 41 cont.) <input type="checkbox"/> Addition Date(s) <input type="checkbox"/> Altered Date(s) <input type="checkbox"/> Moved Date(s) <input type="checkbox"/> Other Date(s)
27. Number of Stories:	34. Foundation Material:	Endangered by:
28. No. of bays (1st floor)	35. Basement type:	40. No. outbuildings (describe in box 40 cont.):
29. Roof Type:	36. Front Porch Type:	41. Further description of building features and associated resources on continuation page. <input type="checkbox"/>

OTHER

42. Current Owner/address: SAFI INC	43. Inventory form prepared by (name):	44. Survey date:
1110 SALISBURY ST ST LOUIS MO 63107	Additional Information/revisions by:	45. Date of revisions:
FOR SHPO USE:		Survey Category: <input type="checkbox"/> RLS <input type="checkbox"/> ILS <input type="checkbox"/> Significant Properties List

Date entered in inventory:	Level of survey: <input type="checkbox"/> reconnaissance <input type="checkbox"/> intensive	Additional research? <input type="checkbox"/> yes <input type="checkbox"/> no
National Register Status: <input type="checkbox"/> listed <input type="checkbox"/> in listed district	Other:	
Name:		
<input type="checkbox"/> pending listing <input type="checkbox"/> not eligible <input type="checkbox"/> eligible(district) <input type="checkbox"/> eligible (individually) <input type="checkbox"/> not determined		



MISSOURI DEPARTMENT OF NATURAL RESOURCES
STATE HISTORIC PRESERVATION OFFICE, P.O. Box 176, Jefferson City, MO 65102

ARCHITECTURAL/HISTORIC INVENTORY FORM

3617-29 N 11TH ST

LOCATION MAP (include north arrow):

SITE MAP/PLAN (include north arrow):

Insert photograph of primary structure on property:

Photo 1:

Photo 2:

Description:

Description:

Date:

CD No.:

Image No.

Date:

CD No.:

Image No.

Photographer:

Main Photo: Images2012\CompleteSurveyPhotos\11thN3617.jpg



ARCHITECTURAL/HISTORIC INVENTORY FORM

3617-29 N 11TH ST

21.(cont.) History:and significance. Expand box as necessary or add continuation pages.

22. (cont.) Sources of information. Expand box as necessary or add continuation pages.

40. (cont.) Description of environment and outbuilding. Expand box as necessary or add continuation pages.

41. (cont.) Description of primary resource. Expand box as necessary, or add continuation pages.

Amoco service station. Located in Hyde Park CLD. Altered.



www.Comfort You Can Trust.com

INDOOR COMFORT TEAM

EFFICIENT HEATING AND AIR CONDITIONING

GUARANTEED SAVINGS  GUARANTEED COMFORT



service

CHECK CASHED

ATM
INSIDE

LOW
PRICES
STARTING AT \$40



ARCHITECTURAL/HISTORIC INVENTORY FORM

1. Survey no. SLC-AS-047	2. Survey name: Thematic Survey of Midcentury Modern Movement Nonresidential Architecture in St. Louis		
3. County: St. Louis [Independent City]	4. Address: 2212-4 S 12TH ST		
Alternate address if applicable			
5. City/State: St. Louis [Independent City], M	6. UTM:	or: LAT	7. Township/Range/Section: T: R: S: N/A
8. Historic Name (if known):		9. Present/other name (if known):	
10. Ownership:		11a. Historic Use (if known):	11b. Current Use:

HISTORICAL DATA

12. Construction date: Major addition/alteration date:	1957	15. Architect:	18. Previously surveyed? <input type="checkbox"/> Cite survey name in box 22 cont. (page 3)
13. Significant date/period:		16. Builder/contractor:	19. On National Register? Cite nomination name in box 22 cont. (page 3)
14. Area(s) of significance:		17. Original or significant owner:	20. National Register eligible?
21. History and significance on continuation page. <input type="checkbox"/>		22. Sources of information on continuation page. <input type="checkbox"/>	Historic District Potential? <input type="checkbox"/> Name of Potential District?

ARCHITECTURAL INFORMATION

23. Category of Property:	30. Roof Material:	37. Windows: Type:
24. Vernacular or property type: 1-Story Commercial	31. Chimney placement:	Panes
25. Architectural style: Modern Movements	32. Structural system:	38. Acreage (rural): Visible from public road? <input type="checkbox"/>
26. Plan Shape:	33. Exterior wall cladding:	39. Changes: (describe in box 41 cont.) <input type="checkbox"/> Addition Date(s): <input type="checkbox"/> Altered Date(s): <input type="checkbox"/> Moved Date(s): <input type="checkbox"/> Other Date(s):
27. Number of Stories:	34. Foundation Material:	Endangered by:
28. No. of bays (1st floor)	35. Basement type:	40. No. outbuildings (describe in box 40 cont.):
29. Roof Type:	36. Front Porch Type:	41. Further description of building features and associated resources on continuation page. <input type="checkbox"/>

OTHER

42. Current Owner/address: LUEBKE, CHARLES & MARY ANN	43. Inventory form prepared by (name):	44. Survey date:
3023 KEMP DR ST LOUIS MO 63121	Additional Information/revisions by:	45. Date of revisions:
FOR SHPO USE:		Survey Category: <input type="checkbox"/> RLS <input type="checkbox"/> ILS <input type="checkbox"/> Significant Properties List

Date entered in inventory:	Level of survey: <input type="checkbox"/> reconnaissance <input type="checkbox"/> intensive	Additional research? <input type="checkbox"/> yes <input type="checkbox"/> no
National Register Status: <input type="checkbox"/> listed <input type="checkbox"/> in listed district	Other:	
Name:		
<input type="checkbox"/> pending listing <input type="checkbox"/> not eligible <input type="checkbox"/> eligible(district) <input type="checkbox"/> eligible (individually) <input type="checkbox"/> not determined		



ARCHITECTURAL/HISTORIC INVENTORY FORM

2212-4 S 12TH ST

LOCATION MAP (include north arrow):

SITE MAP/PLAN (include north arrow):

Insert photograph of primary structure on property:

Photo 1:

Photo 2:

Description:

Description:

Date:

CD No.:

Image No.

Date:

CD No.:

Image No.

Photographer:

Main Photo: Images2012\CompleteSurveyPhotos\12thS2212.JPG



ARCHITECTURAL/HISTORIC INVENTORY FORM

2212-4 S 12TH ST

21.(cont.) History:and significance. Expand box as necessary or add continuation pages.

22. (cont.) Sources of information. Expand box as necessary or add continuation pages.

40. (cont.) Description of environment and outbuilding. Expand box as necessary or add continuation pages.

41. (cont.) Description of primary resource. Expand box as necessary, or add continuation pages.

Plain rectangular concrete garage with oversized vehicular doors.





ARCHITECTURAL/HISTORIC INVENTORY FORM

1. Survey no. SLC-AS-047-0007		2. Survey name: Thematic Survey of Midcentury Modern Movement Nonresidential Architecture in St. Louis	
3. County: St. Louis [Independent City]		4. Address: 1000-98 N 13TH ST	
Alternate address if applicable			
5. City/State: St. Louis [Independent City], M		6. UTM:	or: LAT 38:38:9.58 LONG: 90:11:52.93
		7. Township/Range/Section: T: R: S: N/A	
8. Historic Name (if known): Channel 30 Building		9. Present/other name (if known): ABC 30 Building	
10. Ownership: Private	11a. Historic Use (if known): Commerce Trade		11b. Current Use:

HISTORICAL DATA

12. Construction date: Major addition/alteration date:	1947 N/A	15. Architect: Mauran Russell Crowell & Mulgardt	18. Previously surveyed? <input type="checkbox"/> Cite survey name in box 22 cont. (page 3)
13. Significant date/period: 1947		16. Builder/contractor: Gamble CC	19. On National Register? Cite nomination name in box 22 cont. (page 3)
14. Area(s) of significance: To be determined		17. Original or significant owner: Undetermined	20. National Register eligible? Not determined
21. History and significance on continuation page. <input type="checkbox"/>		22. Sources of information on continuation page. <input checked="" type="checkbox"/>	Historic District Potential? <input type="checkbox"/> Name of Potential District?

ARCHITECTURAL INFORMATION

23. Category of Property: Building	30. Roof Material: Undetermined	37. Windows: Type: Historic Ribbon
24. Vernacular or property type: Office Building	31. Chimney placement: None	Panes
25. Architectural style: International Style	32. Structural system: Undetermined	38. Acreage (rural): Visible from public road? <input checked="" type="checkbox"/>
26. Plan Shape: Rectangular Long St. Fac	33. Exterior wall cladding: Brick	39. Changes: (describe in box 41 cont.) <input type="checkbox"/> Addition Date(s): <input type="checkbox"/> Altered Date(s): <input type="checkbox"/> Moved Date(s): <input type="checkbox"/> Other Date(s):
27. Number of Stories: 2 Stories	34. Foundation Material: Concrete	Endangered by:
28. No. of bays (1st floor): 3	35. Basement type: Undetermined	40. No. outbuildings (describe in box 40 cont.): 0
29. Roof Type: Flat	36. Front Porch Type: N/A	41. Further description of building features and associated resources on continuation page. <input checked="" type="checkbox"/>

OTHER

42. Current Owner/address: KDNL INC P O BOX 1475 COCKEYSVILLE 21030	43. Inventory form prepared by (name): Patience Stuart Peter Meijer Architect, PC Additional Information/revisions by: Betsy Bradley Cultural Resources Office	44. Survey date: 45. Date of revisions: Survey Category: <input checked="" type="checkbox"/> RLS <input type="checkbox"/> ILS <input type="checkbox"/> Significant Properties List
--	---	---

FOR SHPO USE:

Date entered in inventory:	Level of survey: <input type="checkbox"/> reconnaissance <input type="checkbox"/> intensive	Additional research? <input type="checkbox"/> yes <input type="checkbox"/> no
National Register Status: <input type="checkbox"/> listed <input type="checkbox"/> in listed district	Other:	
Name:		
<input type="checkbox"/> pending listing <input type="checkbox"/> not eligible <input type="checkbox"/> eligible(district) <input type="checkbox"/> eligible (individually) <input type="checkbox"/> not determined		



MISSOURI DEPARTMENT OF NATURAL RESOURCES
STATE HISTORIC PRESERVATION OFFICE, P.O. Box 176, Jefferson City, MO 65102

ARCHITECTURAL/HISTORIC INVENTORY FORM

1000-98 N 13TH ST

LOCATION MAP (include north arrow):

SITE MAP/PLAN (include north arrow):

Insert photograph of primary structure on property:

Photo 1:

Photo 2:

Description:

Looking northeast at main entrance.

Description:

Date:

CD No.:

Image No.

Date:

CD No.:

Image No.

Photographer: PMA

Main Photo: Images2012\1000-98 N 13TH ST.JPG



ARCHITECTURAL/HISTORIC INVENTORY FORM

1000-98 N 13TH ST

21.(cont.) History:and significance. Expand box as necessary or add continuation pages.

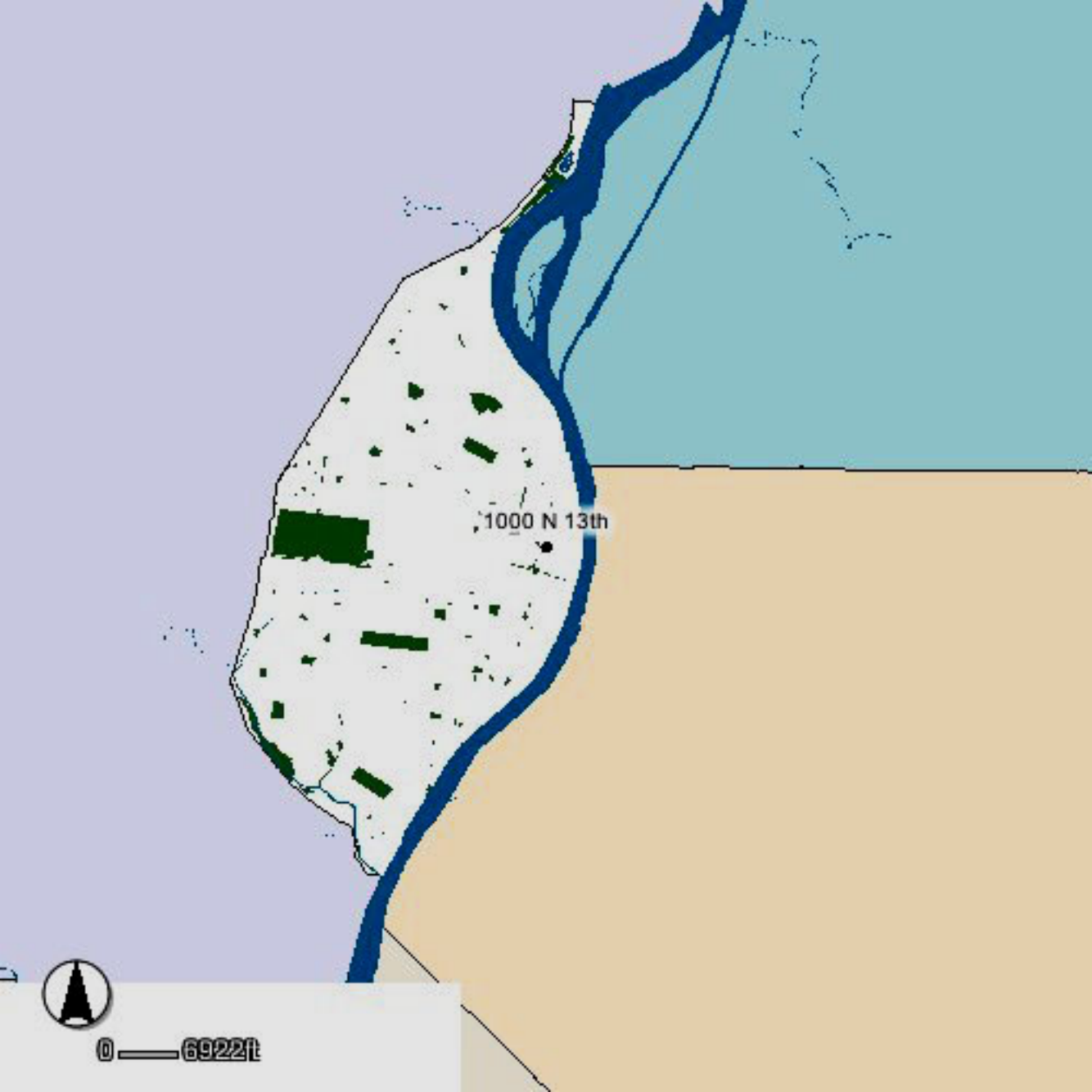
22. (cont.) Sources of information. Expand box as necessary or add continuation pages.

St Louis building permit R8022, 9/11/1947: "2-story radio station on existing foundation 1213 Cole". Mauren, Russell, Crowell & Mullgardt, architects; Gambel CC, contractor. Also H6539, 9/12/1963; H11514, 9/30/1954.

40. (cont.) Description of environment and outbuilding. Expand box as necessary or add continuation pages.

41. (cont.) Description of primary resource. Expand box as necessary, or add continuation pages.

This TV Broadcasting Station building has a rectangular footprint, concrete foundation, brick cladding, casement windows, and a flat roof. There is a radio tower atop the building at its northeast corner and satellite dishes mounted to the roof. The main façade features ribbon windows at both levels with simple metal sunshades projecting over the sidewalk. The main entry is the focal point of the façade. Projecting outwards to the same plane as the horizontal sun shades, the "bay" has sloping glass at top and bottom. The open metal-truss mast next to the building is 528 feet high.



CARR ST

N 13th ST

N 13th

N TUCKER BLVD

COLE ST

COLE ST



0 4711





ARCHITECTURAL/HISTORIC INVENTORY FORM

1. Survey no. SLC-AS-047	2. Survey name: Thematic Survey of Midcentury Modern Movement Nonresidential Architecture in St. Louis		
3. County: St. Louis [Independent City]	4. Address: 1408 N 13TH ST		
Alternate address if applicable			
5. City/State: St. Louis [Independent City], M	6. UTM:	or: LAT	7. Township/Range/Section: T: R: S: N/A
8. Historic Name (if known):		9. Present/other name (if known):	
10. Ownership:		11a. Historic Use (if known):	11b. Current Use:

HISTORICAL DATA

12. Construction date: Major addition/alteration date:	1967	15. Architect:	18. Previously surveyed? <input type="checkbox"/> Cite survey name in box 22 cont. (page 3)
13. Significant date/period:		16. Builder/contractor:	19. On National Register? Cite nomination name in box 22 cont. (page 3)
14. Area(s) of significance:		17. Original or significant owner:	20. National Register eligible?
21. History and significance on continuation page. <input type="checkbox"/>		22. Sources of information on continuation page. <input type="checkbox"/>	Historic District Potential? <input type="checkbox"/> Name of Potential District?

ARCHITECTURAL INFORMATION

23. Category of Property:	30. Roof Material:	37. Windows: Type:
24. Vernacular or property type: Gas Station	31. Chimney placement:	Panes
25. Architectural style: Modern Movements	32. Structural system:	38. Acreage (rural): Visible from public road? <input type="checkbox"/>
26. Plan Shape:	33. Exterior wall cladding:	39. Changes: (describe in box 41 cont.) <input type="checkbox"/> Addition Date(s): <input type="checkbox"/> Altered Date(s): <input type="checkbox"/> Moved Date(s): <input type="checkbox"/> Other Date(s):
27. Number of Stories:	34. Foundation Material:	Endangered by:
28. No. of bays (1st floor)	35. Basement type:	40. No. outbuildings (describe in box 40 cont.):
29. Roof Type:	36. Front Porch Type:	41. Further description of building features and associated resources on continuation page. <input type="checkbox"/>

OTHER

42. Current Owner/address: CASTELLI, JOSEPHINE C/O JOSEPH COSTELLO 527 OREGON ST BETHALTO IL 62010	43. Inventory form prepared by (name): Additional Information/revisions by:	44. Survey date: 45. Date of revisions: Survey Category: <input type="checkbox"/> RLS <input type="checkbox"/> ILS <input type="checkbox"/> Significant Properties List
--	--	--

FOR SHPO USE:

Date entered in inventory:	Level of survey: <input type="checkbox"/> reconnaissance <input type="checkbox"/> intensive	Additional research? <input type="checkbox"/> yes <input type="checkbox"/> no
National Register Status: <input type="checkbox"/> listed <input type="checkbox"/> in listed district	Other:	
Name:		
<input type="checkbox"/> pending listing <input type="checkbox"/> not eligible <input type="checkbox"/> eligible(district) <input type="checkbox"/> eligible (individually) <input type="checkbox"/> not determined		



ARCHITECTURAL/HISTORIC INVENTORY FORM

1408 N 13TH ST

LOCATION MAP (include north arrow):

SITE MAP/PLAN (include north arrow):

Insert photograph of primary structure on property:

Photo 1:

Photo 2:

Description:

Description:

Date: CD No.: Image No.

Date: CD No.: Image No.

Photographer:

Main Photo: Images2012\CompleteSurveyPhotos\13thN1408.JPG



ARCHITECTURAL/HISTORIC INVENTORY FORM

1408 N 13TH ST

21.(cont.) History:and significance. Expand box as necessary or add continuation pages.

22. (cont.) Sources of information. Expand box as necessary or add continuation pages.

40. (cont.) Description of environment and outbuilding. Expand box as necessary or add continuation pages.

41. (cont.) Description of primary resource. Expand box as necessary, or add continuation pages.

Auto Repair, heavily altered

KUNKEL'S AUTO

CARE

621-6551



Service Area
Wash & Dry Service
Wax & Shine Service
Wash & Shine Service





ARCHITECTURAL/HISTORIC INVENTORY FORM

1. Survey no. SLC-AS-047		2. Survey name: Thematic Survey of Midcentury Modern Movement Nonresidential Architecture in St. Louis	
3. County: St. Louis [Independent City]		4. Address: 3106 N 13TH ST	
Alternate address if applicable			
5. City/State: St. Louis [Independent City], M		6. UTM: LAT LONG:	7. Township/Range/Section: T: R: S: N/A
8. Historic Name (if known):		9. Present/other name (if known):	
10. Ownership:	11a. Historic Use (if known):	11b. Current Use:	

HISTORICAL DATA

12. Construction date: Major addition/alteration date:	1966	15. Architect:	18. Previously surveyed? <input type="checkbox"/> Cite survey name in box 22 cont. (page 3)
13. Significant date/period:		16. Builder/contractor:	19. On National Register? Cite nomination name in box 22 cont. (page 3)
14. Area(s) of significance:		17. Original or significant owner:	20. National Register eligible?
21. History and significance on continuation page. <input type="checkbox"/>		22. Sources of information on continuation page. <input type="checkbox"/>	Historic District Potential? <input type="checkbox"/> Name of Potential District?

ARCHITECTURAL INFORMATION

23. Category of Property:	30. Roof Material:	37. Windows: Type:
24. Vernacular or property type: Industrial/Warehouse	31. Chimney placement:	Panes
25. Architectural style: Modern Movements	32. Structural system:	38. Acreage (rural): Visible from public road? <input type="checkbox"/>
26. Plan Shape:	33. Exterior wall cladding:	39. Changes: (describe in box 41 cont.) <input type="checkbox"/> Addition Date(s): <input type="checkbox"/> Altered Date(s): <input type="checkbox"/> Moved Date(s): <input type="checkbox"/> Other Date(s):
27. Number of Stories:	34. Foundation Material:	Endangered by:
28. No. of bays (1st floor)	35. Basement type:	40. No. outbuildings (describe in box 40 cont.):
29. Roof Type:	36. Front Porch Type:	41. Further description of building features and associated resources on continuation page. <input type="checkbox"/>

OTHER

42. Current Owner/address: MOGEINICKI, NANCY TRS P O BOX 419002 ST LOUIS MO 63141	43. Inventory form prepared by (name): Additional Information/revisions by:	44. Survey date: 45. Date of revisions: Survey Category: <input type="checkbox"/> RLS <input type="checkbox"/> ILS <input type="checkbox"/> Significant Properties List
--	--	--

FOR SHPO USE:

Date entered in inventory:	Level of survey: <input type="checkbox"/> reconnaissance <input type="checkbox"/> intensive	Additional research? <input type="checkbox"/> yes <input type="checkbox"/> no
National Register Status: <input type="checkbox"/> listed <input type="checkbox"/> in listed district	Other:	
Name:		
<input type="checkbox"/> pending listing <input type="checkbox"/> not eligible <input type="checkbox"/> eligible(district) <input type="checkbox"/> eligible (individually) <input type="checkbox"/> not determined		



ARCHITECTURAL/HISTORIC INVENTORY FORM

3106 N 13TH ST

LOCATION MAP (include north arrow):

SITE MAP/PLAN (include north arrow):

Insert photograph of primary structure on property:

Photo 1:

Photo 2:

Description:

Description:

Date:

CD No.:

Image No.

Date:

CD No.:

Image No.

Photographer:

Main Photo: Images2012\CompleteSurveyPhotos\13thN3106.JPG



ARCHITECTURAL/HISTORIC INVENTORY FORM

3106 N 13TH ST

21.(cont.) History:and significance. Expand box as necessary or add continuation pages.

22. (cont.) Sources of information. Expand box as necessary or add continuation pages.

40. (cont.) Description of environment and outbuilding. Expand box as necessary or add continuation pages.

41. (cont.) Description of primary resource. Expand box as necessary, or add continuation pages.

utilitarian metal garage



SOMERDES
TRUCK
REPAIR



ARCHITECTURAL/HISTORIC INVENTORY FORM

1. Survey no. SLC-AS-047		2. Survey name: Thematic Survey of Midcentury Modern Movement Nonresidential Architecture in St. Louis	
3. County: St. Louis [Independent City]		4. Address: 900 S 13TH ST	
Alternate address if applicable			
5. City/State: St. Louis [Independent City], M		6. UTM: LAT	7. Township/Range/Section: T: R: S: N/A
8. Historic Name (if known):		9. Present/other name (if known):	
10. Ownership:	11a. Historic Use (if known):	11b. Current Use:	

HISTORICAL DATA

12. Construction date: Major addition/alteration date:	1950 1951	15. Architect:	18. Previously surveyed? <input type="checkbox"/> Cite survey name in box 22 cont. (page 3)
13. Significant date/period:		16. Builder/contractor:	19. On National Register? Cite nomination name in box 22 cont. (page 3)
14. Area(s) of significance:		17. Original or significant owner:	20. National Register eligible?
21. History and significance on continuation page. <input type="checkbox"/>		22. Sources of information on continuation page. <input type="checkbox"/>	Historic District Potential? <input type="checkbox"/> Name of Potential District?

ARCHITECTURAL INFORMATION

23. Category of Property:	30. Roof Material:	37. Windows: Type:
24. Vernacular or property type: Office in Front of Other Use	31. Chimney placement:	Panes
25. Architectural style: Modern Movements	32. Structural system:	38. Acreage (rural): Visible from public road? <input type="checkbox"/>
26. Plan Shape:	33. Exterior wall cladding:	39. Changes: (describe in box 41 cont.) <input type="checkbox"/> Addition Date(s): <input type="checkbox"/> Altered Date(s): <input type="checkbox"/> Moved Date(s): <input type="checkbox"/> Other Date(s):
27. Number of Stories:	34. Foundation Material:	Endangered by:
28. No. of bays (1st floor)	35. Basement type:	40. No. outbuildings (describe in box 40 cont.):
29. Roof Type:	36. Front Porch Type:	41. Further description of building features and associated resources on continuation page. <input type="checkbox"/>

OTHER

42. Current Owner/address: RUTGER R E & INVESTMENT CO	43. Inventory form prepared by (name):	44. Survey date:
10526 DOE RUN ST LOUIS MO 63128	Additional Information/revisions by:	45. Date of revisions:
FOR SHPO USE:		Survey Category: <input type="checkbox"/> RLS <input type="checkbox"/> ILS <input type="checkbox"/> Significant Properties List

Date entered in inventory:	Level of survey: <input type="checkbox"/> reconnaissance <input type="checkbox"/> intensive	Additional research? <input type="checkbox"/> yes <input type="checkbox"/> no
National Register Status: <input type="checkbox"/> listed <input type="checkbox"/> in listed district	Other:	
Name:		
<input type="checkbox"/> pending listing <input type="checkbox"/> not eligible <input type="checkbox"/> eligible(district) <input type="checkbox"/> eligible (individually) <input type="checkbox"/> not determined		



ARCHITECTURAL/HISTORIC INVENTORY FORM

900 S 13TH ST

LOCATION MAP (include north arrow):

SITE MAP/PLAN (include north arrow):

Insert photograph of primary structure on property:

Photo 1:

Photo 2:

Description:

Description:

Date:

CD No.:

Image No.

Date:

CD No.:

Image No.

Photographer:

Main Photo: Images2012\CompleteSurveyPhotos\13thS900.JPG



ARCHITECTURAL/HISTORIC INVENTORY FORM

900 S 13TH ST

21.(cont.) History:and significance. Expand box as necessary or add continuation pages.

22. (cont.) Sources of information. Expand box as necessary or add continuation pages.

40. (cont.) Description of environment and outbuilding. Expand box as necessary or add continuation pages.

41. (cont.) Description of primary resource. Expand box as necessary, or add continuation pages.

Two-story rectangular brick building with divided aluminum windows a brick side entry porch. Behind is a gabled frame structure with wide eaves, loading docks line the building.





ARCHITECTURAL/HISTORIC INVENTORY FORM

1. Survey no. SLC-AS-047		2. Survey name: Thematic Survey of Midcentury Modern Movement Nonresidential Architecture in St. Louis	
3. County: St. Louis [Independent City]		4. Address: 1411 E 14TH ST	
Alternate address if applicable			
5. City/State: St. Louis [Independent City], M		6. UTM: LAT LONG:	7. Township/Range/Section: T: R: S: N/A
8. Historic Name (if known):		9. Present/other name (if known):	
10. Ownership:	11a. Historic Use (if known):		11b. Current Use:

HISTORICAL DATA

12. Construction date: Major addition/alteration date:	1950	15. Architect:	18. Previously surveyed? <input type="checkbox"/> Cite survey name in box 22 cont. (page 3)
13. Significant date/period:		16. Builder/contractor:	19. On National Register? Cite nomination name in box 22 cont. (page 3)
14. Area(s) of significance:		17. Original or significant owner:	20. National Register eligible?
21. History and significance on continuation page. <input type="checkbox"/>		22. Sources of information on continuation page. <input type="checkbox"/>	Historic District Potential? <input type="checkbox"/> Name of Potential District?

ARCHITECTURAL INFORMATION

23. Category of Property:	30. Roof Material:	37. Windows: Type:
24. Vernacular or property type: Industrial/Warehouse	31. Chimney placement:	Panes
25. Architectural style: Modern Movements	32. Structural system:	38. Acreage (rural): Visible from public road? <input type="checkbox"/>
26. Plan Shape:	33. Exterior wall cladding:	39. Changes: (describe in box 41 cont.) <input type="checkbox"/> Addition Date(s): <input type="checkbox"/> Altered Date(s): <input type="checkbox"/> Moved Date(s): <input type="checkbox"/> Other Date(s):
27. Number of Stories:	34. Foundation Material:	Endangered by:
28. No. of bays (1st floor)	35. Basement type:	40. No. outbuildings (describe in box 40 cont.):
29. Roof Type:	36. Front Porch Type:	41. Further description of building features and associated resources on continuation page. <input type="checkbox"/>

OTHER

42. Current Owner/address: PARKCO PROPERTIES LP	43. Inventory form prepared by (name):	44. Survey date:
1325 N 10TH ST ST LOUIS MO 63106	Additional Information/revisions by:	45. Date of revisions:
FOR SHPO USE:		Survey Category: <input type="checkbox"/> RLS <input type="checkbox"/> ILS <input type="checkbox"/> Significant Properties List

Date entered in inventory:	Level of survey: <input type="checkbox"/> reconnaissance <input type="checkbox"/> intensive	Additional research? <input type="checkbox"/> yes <input type="checkbox"/> no
National Register Status: <input type="checkbox"/> listed <input type="checkbox"/> in listed district	Other:	
Name:		
<input type="checkbox"/> pending listing <input type="checkbox"/> not eligible <input type="checkbox"/> eligible(district) <input type="checkbox"/> eligible (individually) <input type="checkbox"/> not determined		



ARCHITECTURAL/HISTORIC INVENTORY FORM

1411 E 14TH ST

LOCATION MAP (include north arrow):

SITE MAP/PLAN (include north arrow):

Insert photograph of primary structure on property:

Photo 1:

Photo 2:

Description:

Description:

Date:

CD No.:

Image No.

Date:

CD No.:

Image No.

Photographer:

Main Photo: Images2012\CompleteSurveyPhotos\14thE1411.jpg



ARCHITECTURAL/HISTORIC INVENTORY FORM

1411 E 14TH ST

21.(cont.) History:and significance. Expand box as necessary or add continuation pages.

22. (cont.) Sources of information. Expand box as necessary or add continuation pages.

40. (cont.) Description of environment and outbuilding. Expand box as necessary or add continuation pages.

41. (cont.) Description of primary resource. Expand box as necessary, or add continuation pages.

Utilitarian brick warehouse with standing seam metal addition.





ARCHITECTURAL/HISTORIC INVENTORY FORM

1. Survey no. SLC-AS-047	2. Survey name: Thematic Survey of Midcentury Modern Movement Nonresidential Architecture in St. Louis		
3. County: St. Louis [Independent City]	4. Address: 1521 E 14TH ST		
Alternate address if applicable			
5. City/State: St. Louis [Independent City], M	6. UTM:	or: LAT	7. Township/Range/Section: T: R: S: N/A
8. Historic Name (if known):		9. Present/other name (if known):	
10. Ownership:		11a. Historic Use (if known):	11b. Current Use:

HISTORICAL DATA

12. Construction date: Major addition/alteration date:	1968	15. Architect:	18. Previously surveyed? <input type="checkbox"/> Cite survey name in box 22 cont. (page 3)
13. Significant date/period:		16. Builder/contractor:	19. On National Register? Cite nomination name in box 22 cont. (page 3)
14. Area(s) of significance:		17. Original or significant owner:	20. National Register eligible?
21. History and significance on continuation page. <input type="checkbox"/>		22. Sources of information on continuation page. <input type="checkbox"/>	Historic District Potential? <input type="checkbox"/> Name of Potential District?

ARCHITECTURAL INFORMATION

23. Category of Property:	30. Roof Material:	37. Windows: Type:
24. Vernacular or property type: Industrial/Warehouse	31. Chimney placement:	Panes
25. Architectural style: Modern Movements	32. Structural system:	38. Acreage (rural): Visible from public road? <input type="checkbox"/>
26. Plan Shape:	33. Exterior wall cladding:	39. Changes: (describe in box 41 cont.) <input type="checkbox"/> Addition Date(s): <input type="checkbox"/> Altered Date(s): <input type="checkbox"/> Moved Date(s): <input type="checkbox"/> Other Date(s):
27. Number of Stories:	34. Foundation Material:	Endangered by:
28. No. of bays (1st floor)	35. Basement type:	40. No. outbuildings (describe in box 40 cont.):
29. Roof Type:	36. Front Porch Type:	41. Further description of building features and associated resources on continuation page. <input type="checkbox"/>

OTHER

42. Current Owner/address: NORTHSIDE REGENERATION LLC	43. Inventory form prepared by (name):	44. Survey date:
1001 BOARDWALK SPRINGS PL STE 200 O'FALLON MO 63366	Additional Information/revisions by:	45. Date of revisions:
FOR SHPO USE:		Survey Category: <input type="checkbox"/> RLS <input type="checkbox"/> ILS <input type="checkbox"/> Significant Properties List

Date entered in inventory:	Level of survey: <input type="checkbox"/> reconnaissance <input type="checkbox"/> intensive	Additional research? <input type="checkbox"/> yes <input type="checkbox"/> no
National Register Status: <input type="checkbox"/> listed <input type="checkbox"/> in listed district	Other:	
Name:		
<input type="checkbox"/> pending listing <input type="checkbox"/> not eligible <input type="checkbox"/> eligible(district) <input type="checkbox"/> eligible (individually) <input type="checkbox"/> not determined		



ARCHITECTURAL/HISTORIC INVENTORY FORM

1521 E 14TH ST

LOCATION MAP (include north arrow):

SITE MAP/PLAN (include north arrow):

Insert photograph of primary structure on property:

Photo 1:

Photo 2:

Description:

Description:

Date:

CD No.:

Image No.

Date:

CD No.:

Image No.

Photographer:

Main Photo: Images2012\CompleteSurveyPhotos\14thE1521.jpg



ARCHITECTURAL/HISTORIC INVENTORY FORM

1521 E 14TH ST

21.(cont.) History:and significance. Expand box as necessary or add continuation pages.

22. (cont.) Sources of information. Expand box as necessary or add continuation pages.

40. (cont.) Description of environment and outbuilding. Expand box as necessary or add continuation pages.

41. (cont.) Description of primary resource. Expand box as necessary, or add continuation pages.

Brick utilitarian warehouse with glass block windows and vehicle door.





ARCHITECTURAL/HISTORIC INVENTORY FORM

1. Survey no. SLC-AS-047	2. Survey name: Thematic Survey of Midcentury Modern Movement Nonresidential Architecture in St. Louis		
3. County: St. Louis [Independent City]	4. Address: 1000-24 N 14TH ST		
Alternate address if applicable			
5. City/State: St. Louis [Independent City], M	6. UTM:	or: LAT	7. Township/Range/Section: T: R: S: N/A
8. Historic Name (if known):		9. Present/other name (if known):	
10. Ownership:		11a. Historic Use (if known):	11b. Current Use:

HISTORICAL DATA

12. Construction date: Major addition/alteration date:	1967	15. Architect:	18. Previously surveyed? <input type="checkbox"/> Cite survey name in box 22 cont. (page 3)
13. Significant date/period:		16. Builder/contractor:	19. On National Register? Cite nomination name in box 22 cont. (page 3)
14. Area(s) of significance:		17. Original or significant owner:	20. National Register eligible?
21. History and significance on continuation page. <input type="checkbox"/>		22. Sources of information on continuation page. <input type="checkbox"/>	Historic District Potential? <input type="checkbox"/> Name of Potential District?

ARCHITECTURAL INFORMATION

23. Category of Property:	30. Roof Material:	37. Windows: Type:
24. Vernacular or property type: Office in Front of Other Use	31. Chimney placement:	Panes
25. Architectural style: Modern Movements	32. Structural system:	38. Acreage (rural): Visible from public road? <input type="checkbox"/>
26. Plan Shape:	33. Exterior wall cladding:	39. Changes: (describe in box 41 cont.) <input type="checkbox"/> Addition Date(s): <input type="checkbox"/> Altered Date(s): <input type="checkbox"/> Moved Date(s): <input type="checkbox"/> Other Date(s):
27. Number of Stories:	34. Foundation Material:	Endangered by:
28. No. of bays (1st floor)	35. Basement type:	40. No. outbuildings (describe in box 40 cont.):
29. Roof Type:	36. Front Porch Type:	41. Further description of building features and associated resources on continuation page. <input type="checkbox"/>

OTHER

42. Current Owner/address: HOGAN REDEVELOPMENT CORP	43. Inventory form prepared by (name):	44. Survey date:
1000 N 14TH ST ST LOUIS MO 63106	Additional Information/revisions by:	45. Date of revisions:
FOR SHPO USE:		Survey Category: <input type="checkbox"/> RLS <input type="checkbox"/> ILS <input type="checkbox"/> Significant Properties List

Date entered in inventory:	Level of survey: <input type="checkbox"/> reconnaissance <input type="checkbox"/> intensive	Additional research? <input type="checkbox"/> yes <input type="checkbox"/> no
National Register Status: <input type="checkbox"/> listed <input type="checkbox"/> in listed district	Other:	
Name:		
<input type="checkbox"/> pending listing <input type="checkbox"/> not eligible <input type="checkbox"/> eligible(district) <input type="checkbox"/> eligible (individually) <input type="checkbox"/> not determined		



ARCHITECTURAL/HISTORIC INVENTORY FORM

1000-24 N 14TH ST

LOCATION MAP (include north arrow):

SITE MAP/PLAN (include north arrow):

Insert photograph of primary structure on property:

Photo 1:

Photo 2:

Description:

Description:

Date:

CD No.:

Image No.

Date:

CD No.:

Image No.

Photographer:

Main Photo: Images2012\CompleteSurveyPhotos\14thN1000_24.JPG



ARCHITECTURAL/HISTORIC INVENTORY FORM

1000-24 N 14TH ST

21.(cont.) History:and significance. Expand box as necessary or add continuation pages.

22. (cont.) Sources of information. Expand box as necessary or add continuation pages.

40. (cont.) Description of environment and outbuilding. Expand box as necessary or add continuation pages.

41. (cont.) Description of primary resource. Expand box as necessary, or add continuation pages.

Hogan Transport office. Several bricked in openings.



HOGAN



ARCHITECTURAL/HISTORIC INVENTORY FORM

1. Survey no. SLC-AS-047		2. Survey name: Thematic Survey of Midcentury Modern Movement Nonresidential Architecture in St. Louis	
3. County: St. Louis [Independent City]		4. Address: 1408-14 N 14TH ST	
Alternate address if applicable			
5. City/State: St. Louis [Independent City], M		6. UTM: LAT LONG:	7. Township/Range/Section: T: R: S: N/A
8. Historic Name (if known):		9. Present/other name (if known):	
10. Ownership:	11a. Historic Use (if known):	11b. Current Use:	

HISTORICAL DATA

12. Construction date: Major addition/alteration date:	1966 1971	15. Architect:	18. Previously surveyed? <input type="checkbox"/> Cite survey name in box 22 cont. (page 3)
13. Significant date/period:		16. Builder/contractor:	19. On National Register? Cite nomination name in box 22 cont. (page 3)
14. Area(s) of significance:		17. Original or significant owner:	20. National Register eligible?
21. History and significance on continuation page. <input type="checkbox"/>		22. Sources of information on continuation page. <input type="checkbox"/>	Historic District Potential? <input type="checkbox"/> Name of Potential District?

ARCHITECTURAL INFORMATION

23. Category of Property:	30. Roof Material:	37. Windows: Type:
24. Vernacular or property type: Industrial/Warehouse	31. Chimney placement:	Panes
25. Architectural style: Modern Movements	32. Structural system:	38. Acreage (rural): Visible from public road? <input type="checkbox"/>
26. Plan Shape:	33. Exterior wall cladding:	39. Changes: (describe in box 41 cont.) <input type="checkbox"/> Addition Date(s): <input type="checkbox"/> Altered Date(s): <input type="checkbox"/> Moved Date(s): <input type="checkbox"/> Other Date(s):
27. Number of Stories:	34. Foundation Material:	Endangered by:
28. No. of bays (1st floor)	35. Basement type:	40. No. outbuildings (describe in box 40 cont.):
29. Roof Type:	36. Front Porch Type:	41. Further description of building features and associated resources on continuation page. <input type="checkbox"/>

OTHER

42. Current Owner/address: PARKCO PROPERTIES LP	43. Inventory form prepared by (name):	44. Survey date:
1325 N 10TH ST ST LOUIS MO 63106	Additional Information/revisions by:	45. Date of revisions:
FOR SHPO USE:		Survey Category: <input type="checkbox"/> RLS <input type="checkbox"/> ILS <input type="checkbox"/> Significant Properties List

Date entered in inventory:	Level of survey: <input type="checkbox"/> reconnaissance <input type="checkbox"/> intensive	Additional research? <input type="checkbox"/> yes <input type="checkbox"/> no
National Register Status: <input type="checkbox"/> listed <input type="checkbox"/> in listed district	Other:	
Name:		
<input type="checkbox"/> pending listing <input type="checkbox"/> not eligible <input type="checkbox"/> eligible(district) <input type="checkbox"/> eligible (individually) <input type="checkbox"/> not determined		



ARCHITECTURAL/HISTORIC INVENTORY FORM

1408-14 N 14TH ST

LOCATION MAP (include north arrow):

SITE MAP/PLAN (include north arrow):

Insert photograph of primary structure on property:

Photo 1:

Photo 2:

Description:

Description:

Date:

CD No.:

Image No.

Date:

CD No.:

Image No.

Photographer:

Main Photo: Images2012\CompleteSurveyPhotos\14thN1408.JPG



ARCHITECTURAL/HISTORIC INVENTORY FORM

1408-14 N 14TH ST

21.(cont.) History:and significance. Expand box as necessary or add continuation pages.

22. (cont.) Sources of information. Expand box as necessary or add continuation pages.

40. (cont.) Description of environment and outbuilding. Expand box as necessary or add continuation pages.

41. (cont.) Description of primary resource. Expand box as necessary, or add continuation pages.

Metal Shed/Garage





ARCHITECTURAL/HISTORIC INVENTORY FORM

1. Survey no. SLC-AS-047	2. Survey name: Thematic Survey of Midcentury Modern Movement Nonresidential Architecture in St. Louis		
3. County: St. Louis [Independent City]	4. Address: 1530 N 14TH ST		
Alternate address if applicable			
5. City/State: St. Louis [Independent City], M	6. UTM:	or: LAT	7. Township/Range/Section: T: R: S: N/A
8. Historic Name (if known):		9. Present/other name (if known):	
10. Ownership:		11a. Historic Use (if known):	11b. Current Use:

HISTORICAL DATA

12. Construction date: Major addition/alteration date:	1950	15. Architect:	18. Previously surveyed? <input type="checkbox"/> Cite survey name in box 22 cont. (page 3)
13. Significant date/period:		16. Builder/contractor:	19. On National Register? Cite nomination name in box 22 cont. (page 3)
14. Area(s) of significance:		17. Original or significant owner:	20. National Register eligible?
21. History and significance on continuation page. <input type="checkbox"/>		22. Sources of information on continuation page. <input type="checkbox"/>	Historic District Potential? <input type="checkbox"/> Name of Potential District?

ARCHITECTURAL INFORMATION

23. Category of Property:	30. Roof Material:	37. Windows: Type:
24. Vernacular or property type: Industrial/Warehouse	31. Chimney placement:	Panes
25. Architectural style: Modern Movements	32. Structural system:	38. Acreage (rural): Visible from public road? <input type="checkbox"/>
26. Plan Shape:	33. Exterior wall cladding:	39. Changes: (describe in box 41 cont.) <input type="checkbox"/> Addition Date(s): <input type="checkbox"/> Altered Date(s): <input type="checkbox"/> Moved Date(s): <input type="checkbox"/> Other Date(s):
27. Number of Stories:	34. Foundation Material:	Endangered by:
28. No. of bays (1st floor)	35. Basement type:	40. No. outbuildings (describe in box 40 cont.):
29. Roof Type:	36. Front Porch Type:	41. Further description of building features and associated resources on continuation page. <input type="checkbox"/>

OTHER

42. Current Owner/address: NORTHSIDE REGENERATION LLC	43. Inventory form prepared by (name):	44. Survey date:
1001 BOARDWALK SPRINGS PL STE 200 O'FALLON MO 63366	Additional Information/revisions by:	45. Date of revisions:
FOR SHPO USE:		Survey Category: <input type="checkbox"/> RLS <input type="checkbox"/> ILS <input type="checkbox"/> Significant Properties List

Date entered in inventory:	Level of survey: <input type="checkbox"/> reconnaissance <input type="checkbox"/> intensive	Additional research? <input type="checkbox"/> yes <input type="checkbox"/> no
National Register Status: <input type="checkbox"/> listed <input type="checkbox"/> in listed district	Other:	
Name:		
<input type="checkbox"/> pending listing <input type="checkbox"/> not eligible <input type="checkbox"/> eligible(district) <input type="checkbox"/> eligible (individually) <input type="checkbox"/> not determined		



ARCHITECTURAL/HISTORIC INVENTORY FORM

1530 N 14TH ST

LOCATION MAP (include north arrow):

SITE MAP/PLAN (include north arrow):

Insert photograph of primary structure on property:

Photo 1:

Photo 2:

Description:

Description:

Date:

CD No.:

Image No.

Date:

CD No.:

Image No.

Photographer:

Main Photo: Images2012\CompleteSurveyPhotos\14thN1530.JPG



ARCHITECTURAL/HISTORIC INVENTORY FORM

1530 N 14TH ST

21.(cont.) History:and significance. Expand box as necessary or add continuation pages.

22. (cont.) Sources of information. Expand box as necessary or add continuation pages.

40. (cont.) Description of environment and outbuilding. Expand box as necessary or add continuation pages.

41. (cont.) Description of primary resource. Expand box as necessary, or add continuation pages.

truck dock





ARCHITECTURAL/HISTORIC INVENTORY FORM

1. Survey no. SLC-AS-047		2. Survey name: Thematic Survey of Midcentury Modern Movement Nonresidential Architecture in St. Louis	
3. County: St. Louis [Independent City]		4. Address: 2612-24 N 14TH ST	
Alternate address if applicable			
5. City/State: St. Louis [Independent City], M		6. UTM: LAT LONG:	7. Township/Range/Section: T: R: S: N/A
8. Historic Name (if known):		9. Present/other name (if known):	
10. Ownership:	11a. Historic Use (if known):	11b. Current Use:	

HISTORICAL DATA

12. Construction date: Major addition/alteration date:	1967	15. Architect:	18. Previously surveyed? <input type="checkbox"/> Cite survey name in box 22 cont. (page 3)
13. Significant date/period:		16. Builder/contractor:	19. On National Register? Cite nomination name in box 22 cont. (page 3)
14. Area(s) of significance:		17. Original or significant owner:	20. National Register eligible?
21. History and significance on continuation page. <input type="checkbox"/>		22. Sources of information on continuation page. <input type="checkbox"/>	Historic District Potential? <input type="checkbox"/> Name of Potential District?

ARCHITECTURAL INFORMATION

23. Category of Property:	30. Roof Material:	37. Windows: Type:
24. Vernacular or property type: 1-Story Commercial	31. Chimney placement:	Panes
25. Architectural style: Modern Movements	32. Structural system:	38. Acreage (rural): Visible from public road? <input type="checkbox"/>
26. Plan Shape:	33. Exterior wall cladding:	39. Changes: (describe in box 41 cont.) <input type="checkbox"/> Addition Date(s): <input type="checkbox"/> Altered Date(s): <input type="checkbox"/> Moved Date(s): <input type="checkbox"/> Other Date(s):
27. Number of Stories:	34. Foundation Material:	Endangered by:
28. No. of bays (1st floor)	35. Basement type:	40. No. outbuildings (describe in box 40 cont.):
29. Roof Type:	36. Front Porch Type:	41. Further description of building features and associated resources on continuation page. <input type="checkbox"/>

OTHER

42. Current Owner/address: CROWN VILLAGE ASSOICATES LLC	43. Inventory form prepared by (name):	44. Survey date:
611 OLIVE ST STE 1641 ST LOUIS MO 63101	Additional Information/revisions by:	45. Date of revisions:
FOR SHPO USE:		Survey Category: <input type="checkbox"/> RLS <input type="checkbox"/> ILS <input type="checkbox"/> Significant Properties Lis

Date entered in inventory:	Level of survey: <input type="checkbox"/> reconnaissance <input type="checkbox"/> intensive	Additional research? <input type="checkbox"/> yes <input type="checkbox"/> no
National Register Status: <input type="checkbox"/> listed <input type="checkbox"/> in listed district	Other:	
Name:		
<input type="checkbox"/> pending listing <input type="checkbox"/> not eligible <input type="checkbox"/> eligible(district) <input type="checkbox"/> eligible (individually) <input type="checkbox"/> not determined		



MISSOURI DEPARTMENT OF NATURAL RESOURCES
STATE HISTORIC PRESERVATION OFFICE, P.O. Box 176, Jefferson City, MO 65102

ARCHITECTURAL/HISTORIC INVENTORY FORM

2612-24 N 14TH ST

LOCATION MAP (include north arrow):

SITE MAP/PLAN (include north arrow):

Insert photograph of primary structure on property:

Photo 1:

Photo 2:

Description:

Description:

Date:

CD No.:

Image No.

Date:

CD No.:

Image No.

Photographer:

Main Photo: Images2012\CompleteSurveyPhotos\14thN2612.jpg



ARCHITECTURAL/HISTORIC INVENTORY FORM

2612-24 N 14TH ST

21.(cont.) History:and significance. Expand box as necessary or add continuation pages.

22. (cont.) Sources of information. Expand box as necessary or add continuation pages.

40. (cont.) Description of environment and outbuilding. Expand box as necessary or add continuation pages.

41. (cont.) Description of primary resource. Expand box as necessary, or add continuation pages.

Recently rehabilitated oen-story commercial with porcelain panels. Part of Old North St. Louis and a NR building.





ARCHITECTURAL/HISTORIC INVENTORY FORM

1. Survey no. SLC-AS-047	2. Survey name: Thematic Survey of Midcentury Modern Movement Nonresidential Architecture in St. Louis		
3. County: St. Louis [Independent City]	4. Address: 2944 N 14TH ST		
Alternate address if applicable			
5. City/State: St. Louis [Independent City], M	6. UTM:	or: LAT	7. Township/Range/Section: T: R: S: N/A
8. Historic Name (if known):		9. Present/other name (if known):	
10. Ownership:		11a. Historic Use (if known):	11b. Current Use:

HISTORICAL DATA

12. Construction date: Major addition/alteration date:	1960	15. Architect:	18. Previously surveyed? <input type="checkbox"/> Cite survey name in box 22 cont. (page 3)
13. Significant date/period:		16. Builder/contractor:	19. On National Register? Cite nomination name in box 22 cont. (page 3)
14. Area(s) of significance:		17. Original or significant owner:	20. National Register eligible?
21. History and significance on continuation page. <input type="checkbox"/>		22. Sources of information on continuation page. <input type="checkbox"/>	Historic District Potential? <input type="checkbox"/> Name of Potential District?

ARCHITECTURAL INFORMATION

23. Category of Property:	30. Roof Material:	37. Windows: Type:
24. Vernacular or property type: School	31. Chimney placement:	Panes
25. Architectural style: Modern Movements	32. Structural system:	38. Acreage (rural): Visible from public road? <input type="checkbox"/>
26. Plan Shape:	33. Exterior wall cladding:	39. Changes: (describe in box 41 cont.) <input type="checkbox"/> Addition Date(s): <input type="checkbox"/> Altered Date(s): <input type="checkbox"/> Moved Date(s): <input type="checkbox"/> Other Date(s):
27. Number of Stories:	34. Foundation Material:	Endangered by:
28. No. of bays (1st floor)	35. Basement type:	40. No. outbuildings (describe in box 40 cont.):
29. Roof Type:	36. Front Porch Type:	41. Further description of building features and associated resources on continuation page. <input type="checkbox"/>

OTHER

42. Current Owner/address: FRESH ANOINTING UNITED PENTECOSTAL CHURCH 2944 N 14TH ST ST LOUIS MO 63107	43. Inventory form prepared by (name): Additional Information/revisions by:	44. Survey date: 45. Date of revisions: Survey Category: <input type="checkbox"/> RLS <input type="checkbox"/> ILS <input type="checkbox"/> Significant Properties List
---	--	--

FOR SHPO USE:

Date entered in inventory:	Level of survey: <input type="checkbox"/> reconnaissance <input type="checkbox"/> intensive	Additional research? <input type="checkbox"/> yes <input type="checkbox"/> no
National Register Status: <input type="checkbox"/> listed <input type="checkbox"/> in listed district	Other:	
Name:		
<input type="checkbox"/> pending listing <input type="checkbox"/> not eligible <input type="checkbox"/> eligible(district) <input type="checkbox"/> eligible (individually) <input type="checkbox"/> not determined		



ARCHITECTURAL/HISTORIC INVENTORY FORM

2944 N 14TH ST

LOCATION MAP (include north arrow):

SITE MAP/PLAN (include north arrow):

Insert photograph of primary structure on property:

Photo 1:

Photo 2:

Description:

Description:

Date:

CD No.:

Image No.

Date:

CD No.:

Image No.

Photographer:

Main Photo: Images2012\CompleteSurveyPhotos\14thN2944.JPG



ARCHITECTURAL/HISTORIC INVENTORY FORM

2944 N 14TH ST

21.(cont.) History:and significance. Expand box as necessary or add continuation pages.

22. (cont.) Sources of information. Expand box as necessary or add continuation pages.

40. (cont.) Description of environment and outbuilding. Expand box as necessary or add continuation pages.

41. (cont.) Description of primary resource. Expand box as necessary, or add continuation pages.

red brick. One story, corner entrance.





ARCHITECTURAL/HISTORIC INVENTORY FORM

1. Survey no. SLC-AS-047		2. Survey name: Thematic Survey of Modern Movement Architecture in St. Louis	
3. County: St. Louis [Independent City]		4. Address: 801 S 14TH ST	
Alternate address if applicable			
5. City/State: St. Louis [Independent City], M		6. UTM: LAT LONG:	7. Township/Range/Section: T: R: S: N/A
8. Historic Name (if known):		9. Present/other name (if known):	
10. Ownership:	11a. Historic Use (if known):	11b. Current Use:	

HISTORICAL DATA

12. Construction date: Major addition/alteration date:	15. Architect:	18. Previously surveyed? <input type="checkbox"/> Cite survey name in box 22 cont. (page 3)
13. Significant date/period:	16. Builder/contractor:	19. On National Register? Cite nomination name in box 22 cont. (page 3)
14. Area(s) of significance:	17. Original or significant owner:	20. National Register eligible?
21. History and significance on continuation page. <input type="checkbox"/>	22. Sources of information on continuation page. <input type="checkbox"/>	Historic District Potential? <input type="checkbox"/> Name of Potential District?

ARCHITECTURAL INFORMATION

23. Category of Property:	30. Roof Material:	37. Windows: Type:
24. Vernacular or property type: Industrial/Warehouse	31. Chimney placement:	Panes
25. Architectural style: Modern Movements	32. Structural system:	38. Acreage (rural): Visible from public road? <input type="checkbox"/>
26. Plan Shape:	33. Exterior wall cladding:	39. Changes: (describe in box 41 cont.) <input type="checkbox"/> Addition Date(s): <input type="checkbox"/> Altered Date(s): <input type="checkbox"/> Moved Date(s): <input type="checkbox"/> Other Date(s):
27. Number of Stories:	34. Foundation Material:	Endangered by:
28. No. of bays (1st floor)	35. Basement type:	40. No. outbuildings (describe in box 40 cont.):
29. Roof Type:	36. Front Porch Type:	41. Further description of building features and associated resources on continuation page. <input type="checkbox"/>

OTHER

42. Current Owner/address: UNION ELECTRIC	43. Inventory form prepared by (name):	44. Survey date:
P O BOX 149 CODE 210	Additional Information/revisions by:	45. Date of revisions:
ST LOUIS MO 63166		Survey Category: <input type="checkbox"/> RLS <input type="checkbox"/> ILS <input type="checkbox"/> Significant Properties List

FOR SHPO USE:

Date entered in inventory:	Level of survey: <input type="checkbox"/> reconnaissance <input type="checkbox"/> intensive	Additional research? <input type="checkbox"/> yes <input type="checkbox"/> no
National Register Status: <input type="checkbox"/> listed <input type="checkbox"/> in listed district	Other:	
Name:		
<input type="checkbox"/> pending listing <input type="checkbox"/> not eligible <input type="checkbox"/> eligible(district) <input type="checkbox"/> eligible (individually) <input type="checkbox"/> not determined		



ARCHITECTURAL/HISTORIC INVENTORY FORM

801 S 14TH ST

LOCATION MAP (include north arrow):

SITE MAP/PLAN (include north arrow):

Insert photograph of primary structure on property:

Photo 1:

Photo 2:

Description:

Description:

Date:

CD No.:

Image No.

Date:

CD No.:

Image No.

Photographer:

Main Photo: Images2012\CompleteSurveyPhotos\14thS801.JPG



ARCHITECTURAL/HISTORIC INVENTORY FORM

801 S 14TH ST

21.(cont.) History:and significance. Expand box as necessary or add continuation pages.

22. (cont.) Sources of information. Expand box as necessary or add continuation pages.

40. (cont.) Description of environment and outbuilding. Expand box as necessary or add continuation pages.

41. (cont.) Description of primary resource. Expand box as necessary, or add continuation pages.

Semi-circular roof painted brick, industrial building with industrial sash windows (some covered) and a large vehicular door (replaced).





ARCHITECTURAL/HISTORIC INVENTORY FORM

1. Survey no. SLC-AS-047		2. Survey name: Thematic Survey of Midcentury Modern Movement Nonresidential Architecture in St. Louis	
3. County: St. Louis [Independent City]		4. Address: 1515 N 15TH ST	
Alternate address if applicable			
5. City/State: St. Louis [Independent City], M		6. UTM: LAT	7. Township/Range/Section: T: R: S: N/A
8. Historic Name (if known):		9. Present/other name (if known):	
10. Ownership:	11a. Historic Use (if known):	11b. Current Use:	

HISTORICAL DATA

12. Construction date: Major addition/alteration date:	1946	15. Architect:	18. Previously surveyed? <input type="checkbox"/> Cite survey name in box 22 cont. (page 3)
13. Significant date/period:		16. Builder/contractor:	19. On National Register? Cite nomination name in box 22 cont. (page 3)
14. Area(s) of significance:		17. Original or significant owner:	20. National Register eligible?
21. History and significance on continuation page. <input type="checkbox"/>		22. Sources of information on continuation page. <input type="checkbox"/>	Historic District Potential? <input type="checkbox"/> Name of Potential District?

ARCHITECTURAL INFORMATION

23. Category of Property:	30. Roof Material:	37. Windows: Type:
24. Vernacular or property type: Office in Front of Other Use	31. Chimney placement:	Panes
25. Architectural style: Modern Movements	32. Structural system:	38. Acreage (rural): Visible from public road? <input type="checkbox"/>
26. Plan Shape:	33. Exterior wall cladding:	39. Changes: (describe in box 41 cont.) <input type="checkbox"/> Addition Date(s) <input type="checkbox"/> Altered Date(s) <input type="checkbox"/> Moved Date(s) <input type="checkbox"/> Other Date(s)
27. Number of Stories:	34. Foundation Material:	Endangered by:
28. No. of bays (1st floor)	35. Basement type:	40. No. outbuildings (describe in box 40 cont.):
29. Roof Type:	36. Front Porch Type:	41. Further description of building features and associated resources on continuation page. <input type="checkbox"/>

OTHER

42. Current Owner/address: KOCHER, MARILYN	43. Inventory form prepared by (name):	44. Survey date:
4786 VERMILION DR ST LOUIS MO 63128	Additional Information/revisions by:	45. Date of revisions:
FOR SHPO USE:		Survey Category: <input type="checkbox"/> RLS <input type="checkbox"/> ILS <input type="checkbox"/> Significant Properties List

Date entered in inventory:	Level of survey: <input type="checkbox"/> reconnaissance <input type="checkbox"/> intensive	Additional research? <input type="checkbox"/> yes <input type="checkbox"/> no
National Register Status: <input type="checkbox"/> listed <input type="checkbox"/> in listed district	Other:	
Name:		
<input type="checkbox"/> pending listing <input type="checkbox"/> not eligible <input type="checkbox"/> eligible(district) <input type="checkbox"/> eligible (individually) <input type="checkbox"/> not determined		



ARCHITECTURAL/HISTORIC INVENTORY FORM

1515 N 15TH ST

LOCATION MAP (include north arrow):

SITE MAP/PLAN (include north arrow):

Insert photograph of primary structure on property:

Photo 1:

Photo 2:

Description:

Description:

Date:

CD No.:

Image No.

Date:

CD No.:

Image No.

Photographer:

Main Photo: Images2012\CompleteSurveyPhotos\15stN1515.JPG



ARCHITECTURAL/HISTORIC INVENTORY FORM

1515 N 15TH ST

21.(cont.) History:and significance. Expand box as necessary or add continuation pages.

22. (cont.) Sources of information. Expand box as necessary or add continuation pages.

40. (cont.) Description of environment and outbuilding. Expand box as necessary or add continuation pages.

41. (cont.) Description of primary resource. Expand box as necessary, or add continuation pages.

Office with attached docks. Some windows/doors blocked in.





ARCHITECTURAL/HISTORIC INVENTORY FORM

1. Survey no. SLC-AS-047	2. Survey name: Thematic Survey of Midcentury Modern Movement Nonresidential Architecture in St. Louis		
3. County: St. Louis [Independent City]	4. Address: 409-15 S 15TH ST		
Alternate address if applicable			
5. City/State: St. Louis [Independent City], M	6. UTM:	or: LAT	7. Township/Range/Section: T: R: S: N/A
8. Historic Name (if known):		9. Present/other name (if known):	
10. Ownership:		11a. Historic Use (if known):	11b. Current Use:

HISTORICAL DATA

12. Construction date: Major addition/alteration date:	1950	15. Architect:	18. Previously surveyed? <input type="checkbox"/> Cite survey name in box 22 cont. (page 3)
13. Significant date/period:		16. Builder/contractor:	19. On National Register? Cite nomination name in box 22 cont. (page 3)
14. Area(s) of significance:		17. Original or significant owner:	20. National Register eligible?
21. History and significance on continuation page. <input type="checkbox"/>		22. Sources of information on continuation page. <input type="checkbox"/>	Historic District Potential? <input type="checkbox"/> Name of Potential District?

ARCHITECTURAL INFORMATION

23. Category of Property:	30. Roof Material:	37. Windows: Type:
24. Vernacular or property type: 1-Story Commercial	31. Chimney placement:	Panes
25. Architectural style: Modern Movements	32. Structural system:	38. Acreage (rural): Visible from public road? <input type="checkbox"/>
26. Plan Shape:	33. Exterior wall cladding:	39. Changes: (describe in box 41 cont.) <input type="checkbox"/> Addition Date(s) <input type="checkbox"/> Altered Date(s) <input type="checkbox"/> Moved Date(s) <input type="checkbox"/> Other Date(s)
27. Number of Stories:	34. Foundation Material:	Endangered by:
28. No. of bays (1st floor)	35. Basement type:	40. No. outbuildings (describe in box 40 cont.):
29. Roof Type:	36. Front Porch Type:	41. Further description of building features and associated resources on continuation page. <input type="checkbox"/>

OTHER

42. Current Owner/address: HERWIG FAMILY LP	43. Inventory form prepared by (name):	44. Survey date:
5558 WALDWICK ST LOUIS MO 63129	Additional Information/revisions by:	45. Date of revisions:
FOR SHPO USE:		Survey Category: <input type="checkbox"/> RLS <input type="checkbox"/> ILS <input type="checkbox"/> Significant Properties List

Date entered in inventory:	Level of survey: <input type="checkbox"/> reconnaissance <input type="checkbox"/> intensive	Additional research? <input type="checkbox"/> yes <input type="checkbox"/> no
National Register Status: <input type="checkbox"/> listed <input type="checkbox"/> in listed district	Other:	
Name:		
<input type="checkbox"/> pending listing <input type="checkbox"/> not eligible <input type="checkbox"/> eligible(district) <input type="checkbox"/> eligible (individually) <input type="checkbox"/> not determined		



ARCHITECTURAL/HISTORIC INVENTORY FORM

409-15 S 15TH ST

LOCATION MAP (include north arrow):

SITE MAP/PLAN (include north arrow):

Insert photograph of primary structure on property:

Photo 1:

Photo 2:

Description:

Description:

Date:

CD No.:

Image No.

Date:

CD No.:

Image No.

Photographer:

Main Photo: Images2012\CompleteSurveyPhotos\15thS409.JPG



ARCHITECTURAL/HISTORIC INVENTORY FORM

409-15 S 15TH ST

21.(cont.) History:and significance. Expand box as necessary or add continuation pages.

22. (cont.) Sources of information. Expand box as necessary or add continuation pages.

40. (cont.) Description of environment and outbuilding. Expand box as necessary or add continuation pages.

41. (cont.) Description of primary resource. Expand box as necessary, or add continuation pages.

Rectangular concrete block garage. Façade frame and lined with large vehicular doors, mostly replacements. One poss. Blocked up. Windows on side boarded.

2.00

THIS IS NOT
GREY HOUNDS
-OR-
AMTRAKS
PARKING

NO
ALL VEHICLES MUST BE
PARKED HERE
NO PARKING
ANYTIME OF DAY OR NIGHT
EXCEPT WHEN
LOADING OR UNLOADING PASSENGERS
OR FREIGHT
OR WHEN OTHERWISE AUTHORIZED BY THE CITY ENGINEER
BY PERMIT ONLY
NO
OVERNIGHT
OR FREE
PARKING
OR BE TOWED

THE NEW YORK PUBLIC LIBRARY
ASTEN LENOX TILDEN FOUNDATION
455 FIFTH AVENUE, NEW YORK, N.Y. 10018



ARCHITECTURAL/HISTORIC INVENTORY FORM

1. Survey no. SLC-AS-047	2. Survey name: Thematic Survey of Midcentury Modern Movement Nonresidential Architecture in St. Louis		
3. County: St. Louis [Independent City]	4. Address: 417 S 15TH ST		
Alternate address if applicable			
5. City/State: St. Louis [Independent City], M	6. UTM:	or: LAT	7. Township/Range/Section: T: R: S: N/A
8. Historic Name (if known):		9. Present/other name (if known):	
10. Ownership:		11a. Historic Use (if known):	11b. Current Use:

HISTORICAL DATA

12. Construction date: Major addition/alteration date:	1946	15. Architect:	18. Previously surveyed? <input type="checkbox"/> Cite survey name in box 22 cont. (page 3)
13. Significant date/period:		16. Builder/contractor:	19. On National Register? Cite nomination name in box 22 cont. (page 3)
14. Area(s) of significance:		17. Original or significant owner:	20. National Register eligible?
21. History and significance on continuation page. <input type="checkbox"/>		22. Sources of information on continuation page. <input type="checkbox"/>	Historic District Potential? <input type="checkbox"/> Name of Potential District?

ARCHITECTURAL INFORMATION

23. Category of Property:	30. Roof Material:	37. Windows: Type:
24. Vernacular or property type: 1-Story Commercial	31. Chimney placement:	Panes
25. Architectural style: Modern Movements	32. Structural system:	38. Acreage (rural): Visible from public road? <input type="checkbox"/>
26. Plan Shape:	33. Exterior wall cladding:	39. Changes: (describe in box 41 cont.) <input type="checkbox"/> Addition Date(s): <input type="checkbox"/> Altered Date(s): <input type="checkbox"/> Moved Date(s): <input type="checkbox"/> Other Date(s):
27. Number of Stories:	34. Foundation Material:	Endangered by:
28. No. of bays (1st floor)	35. Basement type:	40. No. outbuildings (describe in box 40 cont.):
29. Roof Type:	36. Front Porch Type:	41. Further description of building features and associated resources on continuation page. <input type="checkbox"/>

OTHER

42. Current Owner/address: HERWIG FAMILY LP	43. Inventory form prepared by (name):	44. Survey date:
5558 WALDWICK ST LOUIS MO 63129	Additional Information/revisions by:	45. Date of revisions:
FOR SHPO USE:		Survey Category: <input type="checkbox"/> RLS <input type="checkbox"/> ILS <input type="checkbox"/> Significant Properties List

Date entered in inventory:	Level of survey: <input type="checkbox"/> reconnaissance <input type="checkbox"/> intensive	Additional research? <input type="checkbox"/> yes <input type="checkbox"/> no
National Register Status: <input type="checkbox"/> listed <input type="checkbox"/> in listed district	Other:	
Name:		
<input type="checkbox"/> pending listing <input type="checkbox"/> not eligible <input type="checkbox"/> eligible(district) <input type="checkbox"/> eligible (individually) <input type="checkbox"/> not determined		



ARCHITECTURAL/HISTORIC INVENTORY FORM

417 S 15TH ST

LOCATION MAP (include north arrow):

SITE MAP/PLAN (include north arrow):

Insert photograph of primary structure on property:

Photo 1:

Photo 2:

Description:

Description:

Date:

CD No.:

Image No.

Date:

CD No.:

Image No.

Photographer:

Main Photo: Images2012\CompleteSurveyPhotos\15thS417.JPG



ARCHITECTURAL/HISTORIC INVENTORY FORM

417 S 15TH ST

21.(cont.) History:and significance. Expand box as necessary or add continuation pages.

22. (cont.) Sources of information. Expand box as necessary or add continuation pages.

40. (cont.) Description of environment and outbuilding. Expand box as necessary or add continuation pages.

41. (cont.) Description of primary resource. Expand box as necessary, or add continuation pages.

Narrow brick office with 3/1 double-hung windows and center door. Brick wall wraps around lot and extends back to the front of the lot.





ARCHITECTURAL/HISTORIC INVENTORY FORM

1. Survey no. SLC-AS-047	2. Survey name: Thematic Survey of Midcentury Modern Movement Nonresidential Architecture in St. Louis		
3. County: St. Louis [Independent City]	4. Address: 830 S 17TH ST		
Alternate address if applicable			
5. City/State: St. Louis [Independent City], M	6. UTM:	or: LAT	7. Township/Range/Section: T: R: S: N/A
8. Historic Name (if known):		9. Present/other name (if known):	
10. Ownership:	11a. Historic Use (if known):	11b. Current Use:	

HISTORICAL DATA

12. Construction date: Major addition/alteration date:	1974	15. Architect:	18. Previously surveyed? <input type="checkbox"/> Cite survey name in box 22 cont. (page 3)
13. Significant date/period:		16. Builder/contractor:	
14. Area(s) of significance:		17. Original or significant owner:	19. On National Register? Cite nomination name in box 22 cont. (page 3)
			20. National Register eligible?
21. History and significance on continuation page. <input type="checkbox"/>		22. Sources of information on continuation page. <input type="checkbox"/>	Historic District Potential? <input type="checkbox"/> Name of Potential District?

ARCHITECTURAL INFORMATION

23. Category of Property:	30. Roof Material:	37. Windows: Type:
24. Vernacular or property type: Industrial/Warehouse	31. Chimney placement:	Panes
25. Architectural style: Modern Movements	32. Structural system:	38. Acreage (rural): Visible from public road? <input type="checkbox"/>
26. Plan Shape:	33. Exterior wall cladding:	39. Changes: (describe in box 41 cont.) <input type="checkbox"/> Addition Date(s): <input type="checkbox"/> Altered Date(s): <input type="checkbox"/> Moved Date(s): <input type="checkbox"/> Other Date(s):
27. Number of Stories:	34. Foundation Material:	Endangered by:
28. No. of bays (1st floor)	35. Basement type:	40. No. outbuildings (describe in box 40 cont.):
29. Roof Type:	36. Front Porch Type:	41. Further description of building features and associated resources on continuation page. <input type="checkbox"/>

OTHER

42. Current Owner/address: S-T LEATHER CO P O BOX 78188 ST LOUIS MO 63178	43. Inventory form prepared by (name): Additional Information/revisions by:	44. Survey date: 45. Date of revisions: Survey Category: <input type="checkbox"/> RLS <input type="checkbox"/> ILS <input type="checkbox"/> Significant Properties List
--	--	--

FOR SHPO USE:

Date entered in inventory:	Level of survey: <input type="checkbox"/> reconnaissance <input type="checkbox"/> intensive	Additional research? <input type="checkbox"/> yes <input type="checkbox"/> no
National Register Status: <input type="checkbox"/> listed <input type="checkbox"/> in listed district	Other:	
Name:		
<input type="checkbox"/> pending listing <input type="checkbox"/> not eligible <input type="checkbox"/> eligible(district) <input type="checkbox"/> eligible (individually) <input type="checkbox"/> not determined		



ARCHITECTURAL/HISTORIC INVENTORY FORM

830 S 17TH ST

LOCATION MAP (include north arrow):

SITE MAP/PLAN (include north arrow):

Insert photograph of primary structure on property:

Photo 1:

Photo 2:

Description:

Description:

Date:

CD No.:

Image No.

Date:

CD No.:

Image No.

Photographer:

Main Photo: Images2012\CompleteSurveyPhotos\17thS830.JPG



ARCHITECTURAL/HISTORIC INVENTORY FORM

830 S 17TH ST

21.(cont.) History:and significance. Expand box as necessary or add continuation pages.

22. (cont.) Sources of information. Expand box as necessary or add continuation pages.

40. (cont.) Description of environment and outbuilding. Expand box as necessary or add continuation pages.

41. (cont.) Description of primary resource. Expand box as necessary, or add continuation pages.

Large, gabled plain metal building on a concrete base w/ few openings.

S-T LEATHER CRAFT SUPPLY
RETAIL





ARCHITECTURAL/HISTORIC INVENTORY FORM

1. Survey no. SLC-AS-047		2. Survey name: Thematic Survey of Midcentury Modern Movement Nonresidential Architecture in St. Louis	
3. County: St. Louis [Independent City]		4. Address: 721 S 18TH ST	
Alternate address if applicable			
5. City/State: St. Louis [Independent City], M		6. UTM:	or: LAT
		LONG:	7. Township/Range/Section: T: R: S: N/A
8. Historic Name (if known):		9. Present/other name (if known):	
10. Ownership:	11a. Historic Use (if known):		11b. Current Use:

HISTORICAL DATA

12. Construction date: Major addition/alteration date:	1954	15. Architect:	18. Previously surveyed? <input type="checkbox"/> Cite survey name in box 22 cont. (page 3)
13. Significant date/period:		16. Builder/contractor:	
14. Area(s) of significance:		17. Original or significant owner:	19. On National Register? Cite nomination name in box 22 cont. (page 3)
			20. National Register eligible?
21. History and significance on continuation page. <input type="checkbox"/>		22. Sources of information on continuation page. <input type="checkbox"/>	Historic District Potential? <input type="checkbox"/> Name of Potential District?

ARCHITECTURAL INFORMATION

23. Category of Property:	30. Roof Material:	37. Windows: Type:
24. Vernacular or property type: Office Building	31. Chimney placement:	Panes
25. Architectural style: Modern Movements	32. Structural system:	38. Acreage (rural): Visible from public road? <input type="checkbox"/>
26. Plan Shape:	33. Exterior wall cladding:	39. Changes: (describe in box 41 cont.) <input type="checkbox"/> Addition Date(s): <input type="checkbox"/> Altered Date(s): <input type="checkbox"/> Moved Date(s): <input type="checkbox"/> Other Date(s):
27. Number of Stories:	34. Foundation Material:	Endangered by:
28. No. of bays (1st floor)	35. Basement type:	40. No. outbuildings (describe in box 40 cont.):
29. Roof Type:	36. Front Porch Type:	41. Further description of building features and associated resources on continuation page. <input type="checkbox"/>

OTHER

42. Current Owner/address: UNION ELECTRIC	43. Inventory form prepared by (name):	44. Survey date:
P O BOX 149 CODE 210	Additional Information/revisions by:	45. Date of revisions:
ST LOUIS MO 63166		Survey Category: <input type="checkbox"/> RLS <input type="checkbox"/> ILS <input type="checkbox"/> Significant Properties List

FOR SHPO USE:

Date entered in inventory:	Level of survey: <input type="checkbox"/> reconnaissance <input type="checkbox"/> intensive	Additional research? <input type="checkbox"/> yes <input type="checkbox"/> no
National Register Status: <input type="checkbox"/> listed <input type="checkbox"/> in listed district	Other:	
Name:		
<input type="checkbox"/> pending listing <input type="checkbox"/> not eligible <input type="checkbox"/> eligible(district) <input type="checkbox"/> eligible (individually) <input type="checkbox"/> not determined		



ARCHITECTURAL/HISTORIC INVENTORY FORM

721 S 18TH ST

LOCATION MAP (include north arrow):

SITE MAP/PLAN (include north arrow):

Insert photograph of primary structure on property:

Photo 1:

Photo 2:

Description:

Description:

Date:

CD No.:

Image No.

Date:

CD No.:

Image No.

Photographer:

Main Photo: Images2012\CompleteSurveyPhotos\18thS721.JPG



ARCHITECTURAL/HISTORIC INVENTORY FORM

721 S 18TH ST

21.(cont.) History:and significance. Expand box as necessary or add continuation pages.

22. (cont.) Sources of information. Expand box as necessary or add continuation pages.

40. (cont.) Description of environment and outbuilding. Expand box as necessary or add continuation pages.

41. (cont.) Description of primary resource. Expand box as necessary, or add continuation pages.

Ameren UE. Any sign of original building has been covered by glass/granite and expanded upon.





ARCHITECTURAL/HISTORIC INVENTORY FORM

1. Survey no. SLC-AS-047	2. Survey name: Thematic Survey of Midcentury Modern Movement Nonresidential Architecture in St. Louis		
3. County: St. Louis [Independent City]	4. Address: 1412 S 18TH ST		
Alternate address if applicable			
5. City/State: St. Louis [Independent City], M	6. UTM:	or: LAT	7. Township/Range/Section: T: R: S: N/A
8. Historic Name (if known):		9. Present/other name (if known):	
10. Ownership:		11a. Historic Use (if known):	11b. Current Use:

HISTORICAL DATA

12. Construction date: Major addition/alteration date:	1975	15. Architect:	18. Previously surveyed? <input type="checkbox"/> Cite survey name in box 22 cont. (page 3)
13. Significant date/period:		16. Builder/contractor:	19. On National Register? Cite nomination name in box 22 cont. (page 3)
14. Area(s) of significance:		17. Original or significant owner:	20. National Register eligible?
21. History and significance on continuation page. <input type="checkbox"/>		22. Sources of information on continuation page. <input type="checkbox"/>	Historic District Potential? <input type="checkbox"/> Name of Potential District?

ARCHITECTURAL INFORMATION

23. Category of Property:	30. Roof Material:	37. Windows: Type:
24. Vernacular or property type: Industrial/Warehouse	31. Chimney placement:	Panes
25. Architectural style: Modern Movements	32. Structural system:	38. Acreage (rural): Visible from public road? <input type="checkbox"/>
26. Plan Shape:	33. Exterior wall cladding:	39. Changes: (describe in box 41 cont.) <input type="checkbox"/> Addition Date(s) <input type="checkbox"/> Altered Date(s) <input type="checkbox"/> Moved Date(s) <input type="checkbox"/> Other Date(s)
27. Number of Stories:	34. Foundation Material:	Endangered by:
28. No. of bays (1st floor)	35. Basement type:	40. No. outbuildings (describe in box 40 cont.):
29. Roof Type:	36. Front Porch Type:	41. Further description of building features and associated resources on continuation page. <input type="checkbox"/>

OTHER

42. Current Owner/address: DAY, ROBERT S & DENNIS S	43. Inventory form prepared by (name):	44. Survey date:
1412 S 18TH ST ST LOUIS MO 63104	Additional Information/revisions by:	45. Date of revisions:
FOR SHPO USE:		Survey Category: <input type="checkbox"/> RLS <input type="checkbox"/> ILS <input type="checkbox"/> Significant Properties List

Date entered in inventory:	Level of survey: <input type="checkbox"/> reconnaissance <input type="checkbox"/> intensive	Additional research? <input type="checkbox"/> yes <input type="checkbox"/> no
National Register Status: <input type="checkbox"/> listed <input type="checkbox"/> in listed district	Other:	
Name:		
<input type="checkbox"/> pending listing <input type="checkbox"/> not eligible <input type="checkbox"/> eligible(district) <input type="checkbox"/> eligible (individually) <input type="checkbox"/> not determined		



ARCHITECTURAL/HISTORIC INVENTORY FORM

1412 S 18TH ST

LOCATION MAP (include north arrow):

SITE MAP/PLAN (include north arrow):

Insert photograph of primary structure on property:

Photo 1:

Photo 2:

Description:

Description:

Date: CD No.: Image No.

Date: CD No.: Image No.

Photographer:

Main Photo: Images2012\CompleteSurveyPhotos\18thS1412.JPG



ARCHITECTURAL/HISTORIC INVENTORY FORM

1412 S 18TH ST

21.(cont.) History:and significance. Expand box as necessary or add continuation pages.

22. (cont.) Sources of information. Expand box as necessary or add continuation pages.

40. (cont.) Description of environment and outbuilding. Expand box as necessary or add continuation pages.

41. (cont.) Description of primary resource. Expand box as necessary, or add continuation pages.

Garage w/ tall vehicular door, false mansard and false-timbering. Behind façade is metal building.



DAY PAINTING AND LETTERING



ARCHITECTURAL/HISTORIC INVENTORY FORM

1. Survey no. SLC-AS-047	2. Survey name: Thematic Survey of Modern Movement Architecture in St. Louis		
3. County: St. Louis [Independent City]	4. Address: 3823 N 20TH ST		
Alternate address if applicable			
5. City/State: St. Louis [Independent City], M	6. UTM:	or: LAT	7. Township/Range/Section: T: R: S: N/A
8. Historic Name (if known):		9. Present/other name (if known):	
10. Ownership:		11a. Historic Use (if known):	11b. Current Use:

HISTORICAL DATA

12. Construction date: Major addition/alteration date:	1953	15. Architect:	18. Previously surveyed? <input type="checkbox"/> Cite survey name in box 22 cont. (page 3)
13. Significant date/period:		16. Builder/contractor:	19. On National Register? Cite nomination name in box 22 cont. (page 3)
14. Area(s) of significance:		17. Original or significant owner:	20. National Register eligible?
21. History and significance on continuation page. <input type="checkbox"/>		22. Sources of information on continuation page. <input type="checkbox"/>	Historic District Potential? <input type="checkbox"/> Name of Potential District?

ARCHITECTURAL INFORMATION

23. Category of Property:	30. Roof Material:	37. Windows: Type:
24. Vernacular or property type: 1-Story Commercial	31. Chimney placement:	Panes
25. Architectural style: Modern Movements	32. Structural system:	38. Acreage (rural): Visible from public road? <input type="checkbox"/>
26. Plan Shape:	33. Exterior wall cladding:	39. Changes: (describe in box 41 cont.) <input type="checkbox"/> Addition Date(s): <input type="checkbox"/> Altered Date(s): <input type="checkbox"/> Moved Date(s): <input type="checkbox"/> Other Date(s):
27. Number of Stories:	34. Foundation Material:	Endangered by:
28. No. of bays (1st floor)	35. Basement type:	40. No. outbuildings (describe in box 40 cont.):
29. Roof Type:	36. Front Porch Type:	41. Further description of building features and associated resources on continuation page. <input type="checkbox"/>

OTHER

42. Current Owner/address: 3812 LLC	43. Inventory form prepared by (name):	44. Survey date:
3815 N 21ST ST ST LOUIS MO 63107	Additional Information/revisions by:	45. Date of revisions:
FOR SHPO USE:		Survey Category: <input type="checkbox"/> RLS <input type="checkbox"/> ILS <input type="checkbox"/> Significant Properties List

Date entered in inventory:	Level of survey: <input type="checkbox"/> reconnaissance <input type="checkbox"/> intensive	Additional research? <input type="checkbox"/> yes <input type="checkbox"/> no
National Register Status: <input type="checkbox"/> listed <input type="checkbox"/> in listed district	Other:	
Name:		
<input type="checkbox"/> pending listing <input type="checkbox"/> not eligible <input type="checkbox"/> eligible(district) <input type="checkbox"/> eligible (individually) <input type="checkbox"/> not determined		



ARCHITECTURAL/HISTORIC INVENTORY FORM

3823 N 20TH ST

LOCATION MAP (include north arrow):

SITE MAP/PLAN (include north arrow):

Insert photograph of primary structure on property:

Photo 1:

Photo 2:

Description:

Description:

Date:

CD No.:

Image No.

Date:

CD No.:

Image No.

Photographer:

Main Photo: Images2012\CompleteSurveyPhotos\20th3823.JPG



ARCHITECTURAL/HISTORIC INVENTORY FORM

3823 N 20TH ST

21.(cont.) History:and significance. Expand box as necessary or add continuation pages.

22. (cont.) Sources of information. Expand box as necessary or add continuation pages.

40. (cont.) Description of environment and outbuilding. Expand box as necessary or add continuation pages.

41. (cont.) Description of primary resource. Expand box as necessary, or add continuation pages.

Permastone front entry, multi-colored brick.

SNOW
ROUTE


Last Thursday
of Month
NOON - 2:00




PRINCE



ARCHITECTURAL/HISTORIC INVENTORY FORM

1. Survey no. SLC-AS-047	2. Survey name: Thematic Survey of Midcentury Modern Movement Nonresidential Architecture in St. Louis		
3. County: St. Louis [Independent City]	4. Address: 308R N 21ST ST		
Alternate address if applicable			
5. City/State: St. Louis [Independent City], M	6. UTM:	or: LAT	7. Township/Range/Section: T: R: S: N/A
8. Historic Name (if known):		9. Present/other name (if known):	
10. Ownership:		11a. Historic Use (if known):	11b. Current Use:

HISTORICAL DATA

12. Construction date: Major addition/alteration date:	1955	15. Architect:	18. Previously surveyed? <input type="checkbox"/> Cite survey name in box 22 cont. (page 3)
13. Significant date/period:		16. Builder/contractor:	19. On National Register? Cite nomination name in box 22 cont. (page 3)
14. Area(s) of significance:		17. Original or significant owner:	20. National Register eligible?
21. History and significance on continuation page. <input type="checkbox"/>		22. Sources of information on continuation page. <input type="checkbox"/>	Historic District Potential? <input type="checkbox"/> Name of Potential District?

ARCHITECTURAL INFORMATION

23. Category of Property:	30. Roof Material:	37. Windows: Type:
24. Vernacular or property type: Office in Front of Other Use	31. Chimney placement:	Panes
25. Architectural style: Modern Movements	32. Structural system:	38. Acreage (rural): Visible from public road? <input type="checkbox"/>
26. Plan Shape:	33. Exterior wall cladding:	39. Changes: (describe in box 41 cont.) <input type="checkbox"/> Addition Date(s) <input type="checkbox"/> Altered Date(s) <input type="checkbox"/> Moved Date(s) <input type="checkbox"/> Other Date(s)
27. Number of Stories:	34. Foundation Material:	Endangered by:
28. No. of bays (1st floor)	35. Basement type:	40. No. outbuildings (describe in box 40 cont.):
29. Roof Type:	36. Front Porch Type:	41. Further description of building features and associated resources on continuation page. <input type="checkbox"/>

OTHER

42. Current Owner/address: FLATNESS LUTZ & ASSOCIATES LLC	43. Inventory form prepared by (name):	44. Survey date:
2025-35 OLIVE ST ST LOUIS MO 63103	Additional Information/revisions by:	45. Date of revisions:
FOR SHPO USE:		Survey Category: <input type="checkbox"/> RLS <input type="checkbox"/> ILS <input type="checkbox"/> Significant Properties List

Date entered in inventory:	Level of survey: <input type="checkbox"/> reconnaissance <input type="checkbox"/> intensive	Additional research? <input type="checkbox"/> yes <input type="checkbox"/> no
National Register Status: <input type="checkbox"/> listed <input type="checkbox"/> in listed district	Other:	
Name:		
<input type="checkbox"/> pending listing <input type="checkbox"/> not eligible <input type="checkbox"/> eligible(district) <input type="checkbox"/> eligible (individually) <input type="checkbox"/> not determined		



ARCHITECTURAL/HISTORIC INVENTORY FORM

308R N 21ST ST

LOCATION MAP (include north arrow):

SITE MAP/PLAN (include north arrow):

Insert photograph of primary structure on property:

Photo 1:

Photo 2:

Description:

Description:

Date:

CD No.:

Image No.

Date:

CD No.:

Image No.

Photographer:

Main Photo: Images2012\CompleteSurveyPhotos\21N308.JPG



ARCHITECTURAL/HISTORIC INVENTORY FORM

308R N 21ST ST

21.(cont.) History:and significance. Expand box as necessary or add continuation pages.

22. (cont.) Sources of information. Expand box as necessary or add continuation pages.

40. (cont.) Description of environment and outbuilding. Expand box as necessary or add continuation pages.

41. (cont.) Description of primary resource. Expand box as necessary, or add continuation pages.

new façade of EIFS covers most of brick façade; few vertical windows in brick wall visible; long sloping roof to the rear; window with glass block on east side





ARCHITECTURAL/HISTORIC INVENTORY FORM

1. Survey no. SLC-AS-047	2. Survey name: Thematic Survey of Midcentury Modern Movement Nonresidential Architecture in St. Louis		
3. County: St. Louis [Independent City]	4. Address: 2820 N 21ST ST		
Alternate address if applicable			
5. City/State: St. Louis [Independent City], M	6. UTM:	or: LAT	7. Township/Range/Section: T: R: S: N/A
8. Historic Name (if known):		9. Present/other name (if known):	
10. Ownership:		11a. Historic Use (if known):	11b. Current Use:

HISTORICAL DATA

12. Construction date: Major addition/alteration date:	1950	15. Architect:	18. Previously surveyed? <input type="checkbox"/> Cite survey name in box 22 cont. (page 3)
13. Significant date/period:		16. Builder/contractor:	19. On National Register? Cite nomination name in box 22 cont. (page 3)
14. Area(s) of significance:		17. Original or significant owner:	20. National Register eligible?
21. History and significance on continuation page. <input type="checkbox"/>		22. Sources of information on continuation page. <input type="checkbox"/>	Historic District Potential? <input type="checkbox"/> Name of Potential District?

ARCHITECTURAL INFORMATION

23. Category of Property:	30. Roof Material:	37. Windows: Type:
24. Vernacular or property type: Other-Note in Comments	31. Chimney placement:	Panes
25. Architectural style: Modern Movements	32. Structural system:	38. Acreage (rural): Visible from public road? <input type="checkbox"/>
26. Plan Shape:	33. Exterior wall cladding:	39. Changes: (describe in box 41 cont.) <input type="checkbox"/> Addition Date(s) <input type="checkbox"/> Altered Date(s) <input type="checkbox"/> Moved Date(s) <input type="checkbox"/> Other Date(s)
27. Number of Stories:	34. Foundation Material:	Endangered by:
28. No. of bays (1st floor)	35. Basement type:	40. No. outbuildings (describe in box 40 cont.):
29. Roof Type:	36. Front Porch Type:	41. Further description of building features and associated resources on continuation page. <input type="checkbox"/>

OTHER

42. Current Owner/address: POLSKI SOKOL GNIAZDO 45 GRUNWALD POLISH FALCON GYM ASS	43. Inventory form prepared by (name):	44. Survey date:
ST LOUIS MO	Additional Information/revisions by:	45. Date of revisions:
Survey Category: <input type="checkbox"/> RLS <input type="checkbox"/> ILS <input type="checkbox"/> Significant Properties List		

FOR SHPO USE:

Date entered in inventory:	Level of survey: <input type="checkbox"/> reconnaissance <input type="checkbox"/> intensive	Additional research? <input type="checkbox"/> yes <input type="checkbox"/> no
National Register Status: <input type="checkbox"/> listed <input type="checkbox"/> in listed district	Other:	
Name:		
<input type="checkbox"/> pending listing <input type="checkbox"/> not eligible <input type="checkbox"/> eligible(district) <input type="checkbox"/> eligible (individually) <input type="checkbox"/> not determined		



ARCHITECTURAL/HISTORIC INVENTORY FORM

2820 N 21ST ST

LOCATION MAP (include north arrow):

SITE MAP/PLAN (include north arrow):

Insert photograph of primary structure on property:

Photo 1:

Photo 2:

Description:

Description:

Date:

CD No.:

Image No.

Date:

CD No.:

Image No.

Photographer:

Main Photo: Images2012\CompleteSurveyPhotos\21thN2820.JPG



ARCHITECTURAL/HISTORIC INVENTORY FORM

2820 N 21ST ST

21.(cont.) History:and significance. Expand box as necessary or add continuation pages.

22. (cont.) Sources of information. Expand box as necessary or add continuation pages.

40. (cont.) Description of environment and outbuilding. Expand box as necessary or add continuation pages.

41. (cont.) Description of primary resource. Expand box as necessary, or add continuation pages.

Outdoor pavillion





ARCHITECTURAL/HISTORIC INVENTORY FORM

1. Survey no. SLC-AS-047		2. Survey name: Thematic Survey of Midcentury Modern Movement Nonresidential Architecture in St. Louis	
3. County: St. Louis [Independent City]		4. Address: 222 S 21ST ST	
Alternate address if applicable			
5. City/State: St. Louis [Independent City], M		6. UTM: LAT LONG:	7. Township/Range/Section: T: R: S: N/A
8. Historic Name (if known):		9. Present/other name (if known):	
10. Ownership:	11a. Historic Use (if known):	11b. Current Use:	

HISTORICAL DATA

12. Construction date: Major addition/alteration date:	1963	15. Architect:	18. Previously surveyed? <input type="checkbox"/> Cite survey name in box 22 cont. (page 3)
13. Significant date/period:		16. Builder/contractor:	19. On National Register? Cite nomination name in box 22 cont. (page 3)
14. Area(s) of significance:		17. Original or significant owner:	20. National Register eligible?
21. History and significance on continuation page. <input type="checkbox"/>		22. Sources of information on continuation page. <input type="checkbox"/>	Historic District Potential? <input type="checkbox"/> Name of Potential District?

ARCHITECTURAL INFORMATION

23. Category of Property:	30. Roof Material:	37. Windows: Type:
24. Vernacular or property type: Office Building	31. Chimney placement:	Panes
25. Architectural style: Modern Movements	32. Structural system:	38. Acreage (rural): Visible from public road? <input type="checkbox"/>
26. Plan Shape:	33. Exterior wall cladding:	39. Changes: (describe in box 41 cont.) <input type="checkbox"/> Addition Date(s) <input type="checkbox"/> Altered Date(s) <input type="checkbox"/> Moved Date(s) <input type="checkbox"/> Other Date(s)
27. Number of Stories:	34. Foundation Material:	Endangered by:
28. No. of bays (1st floor)	35. Basement type:	40. No. outbuildings (describe in box 40 cont.):
29. Roof Type:	36. Front Porch Type:	41. Further description of building features and associated resources on continuation page. <input type="checkbox"/>

OTHER

42. Current Owner/address: HOLLORAN REDEVELOPMENT CORP	43. Inventory form prepared by (name):	44. Survey date:
221 S 21ST ST ST LOUIS MO 63103	Additional Information/revisions by:	45. Date of revisions:
FOR SHPO USE:		Survey Category: <input type="checkbox"/> RLS <input type="checkbox"/> ILS <input type="checkbox"/> Significant Properties List

Date entered in inventory:	Level of survey: <input type="checkbox"/> reconnaissance <input type="checkbox"/> intensive	Additional research? <input type="checkbox"/> yes <input type="checkbox"/> no
National Register Status: <input type="checkbox"/> listed <input type="checkbox"/> in listed district	Other:	
Name:		
<input type="checkbox"/> pending listing <input type="checkbox"/> not eligible <input type="checkbox"/> eligible(district) <input type="checkbox"/> eligible (individually) <input type="checkbox"/> not determined		



ARCHITECTURAL/HISTORIC INVENTORY FORM

222 S 21ST ST

LOCATION MAP (include north arrow):

SITE MAP/PLAN (include north arrow):

Insert photograph of primary structure on property:

Photo 1:

Photo 2:

Description:

Description:

Date:

CD No.:

Image No.

Date:

CD No.:

Image No.

Photographer:

Main Photo: Images2012\CompleteSurveyPhotos\21stS222.JPG



ARCHITECTURAL/HISTORIC INVENTORY FORM

222 S 21ST ST

21.(cont.) History:and significance. Expand box as necessary or add continuation pages.

22. (cont.) Sources of information. Expand box as necessary or add continuation pages.

40. (cont.) Description of environment and outbuilding. Expand box as necessary or add continuation pages.

41. (cont.) Description of primary resource. Expand box as necessary, or add continuation pages.

Included in Union Station Landmark Historic District.



McCARTY SERVICE SYSTEMS INC.



ARCHITECTURAL/HISTORIC INVENTORY FORM

1. Survey no. SLC-AS-047-0008		2. Survey name: Thematic Survey of Midcentury Modern Movement Nonresidential Architecture in St. Louis	
3. County: St. Louis [Independent City]		4. Address: 1212 N 22ND ST	
Alternate address if applicable			
5. City/State: St. Louis [Independent City], M		6. UTM: or: LAT 38:38:26.61 LONG: 90:12:30.10	7. Township/Range/Section: T: R: S: N/A
8. Historic Name (if known): WENDELL O. PRUITT SCHOOL		9. Present/other name (if known): PRUITT MILITARY ACADEMY	
10. Ownership: Public	11a. Historic Use (if known): Education		11b. Current Use:

HISTORICAL DATA

12. Construction date: Major addition/alteration date:	1954 N/A	15. Architect: F. Ray Leimkuehler	18. Previously surveyed? <input type="checkbox"/> Cite survey name in box 22 cont. (page 3)
13. Significant date/period: 1954		16. Builder/contractor: Undetermined	19. On National Register? Cite nomination name in box 22 cont. (page 3)
14. Area(s) of significance: Architecture Community Planning/Design		17. Original or significant owner: Undetermined	20. National Register eligible? Individually eligible
21. History and significance on continuation page. <input checked="" type="checkbox"/>		22. Sources of information on continuation page. <input checked="" type="checkbox"/>	Historic District Potential? <input type="checkbox"/> Name of Potential District?

ARCHITECTURAL INFORMATION

23. Category of Property: Building	30. Roof Material: Undetermined	37. Windows: Type: Doublehung
24. Vernacular or property type: School	31. Chimney placement: None	Panes 5 per bay with glass block above
25. Architectural style: Modern Movements	32. Structural system: Undetermined	38. Acreage (rural): Visible from public road? <input checked="" type="checkbox"/>
26. Plan Shape: Irregular	33. Exterior wall cladding: Brick	39. Changes: (describe in box 41 cont.) <input type="checkbox"/> Addition Date(s): <input type="checkbox"/> Altered Date(s): <input type="checkbox"/> Moved Date(s): <input type="checkbox"/> Other Date(s):
27. Number of Stories: 1-story	34. Foundation Material: Concrete	Endangered by:
28. No. of bays (1st floor): 5	35. Basement type: Undetermined	40. No. outbuildings (describe in box 40 cont.):
29. Roof Type: Flat	36. Front Porch Type: N/A	41. Further description of building features and associated resources on continuation page. <input checked="" type="checkbox"/>

OTHER

42. Current Owner/address: B O E OF THE CITY OF ST LOUIS 801 N 11TH ST ST LOUIS MO 63101	43. Inventory form prepared by (name): Patience Stuart Additional Information/revisions by:	44. Survey date: 45. Date of revisions: Survey Category: <input type="checkbox"/> RLS <input checked="" type="checkbox"/> ILS <input checked="" type="checkbox"/> Significant Properties List
---	---	--

FOR SHPO USE:

Date entered in inventory:	Level of survey: <input type="checkbox"/> reconnaissance <input type="checkbox"/> intensive	Additional research? <input type="checkbox"/> yes <input type="checkbox"/> no
National Register Status: <input type="checkbox"/> listed <input type="checkbox"/> in listed district	Other:	
Name:		
<input type="checkbox"/> pending listing <input type="checkbox"/> not eligible <input type="checkbox"/> eligible(district) <input type="checkbox"/> eligible (individually) <input type="checkbox"/> not determined		



ARCHITECTURAL/HISTORIC INVENTORY FORM

1212 N 22ND ST

LOCATION MAP (include north arrow):

SITE MAP/PLAN (include north arrow):

Insert photograph of primary structure on property:

Photo 1:

Photo 2:

Description:

Front (west) elevation of main block looking west

Description:

Front elevation looking northeast

Date: 3/30/2012 CD No.: Image No.

Date: 8/21/2012 CD No.: Image No.

Photographer: PMA

Main Photo: Images2012\1212 N 22ND ST.JPG



ARCHITECTURAL/HISTORIC INVENTORY FORM

1212 N 22ND ST

21.(cont.) History:and significance. Expand box as necessary or add continuation pages.

The Wendell O. Pruitt School was one of the first group of eight elementary schools built in the city to address the over-crowded conditions of schools at the time. Most of the new schools were on the north side of the city. The architect, Ray Leimkuehler, designed at least three elementary schools that were built in 1954.

See attached Continuation sheet

22. (cont.) Sources of information. Expand box as necessary or add continuation pages.

AIA self-reported roster form, online at
http://communities.aia.org/sites/hdoaa/wiki/AIA%20scans/Rosters/LeimkuehlerFRay_roster.pdf.

Also R.R. Bowker LLC. "1956 American Architects Directory" 1st ed. AIA Historical Directory of American Architects Online 18 April 2013.

No City building permit was found for this property.

40. (cont.) Description of environment and outbuilding. Expand box as necessary or add continuation pages.

41. (cont.) Description of primary resource. Expand box as necessary, or add continuation pages.

The Wendell Oliver Pruitt Public School is an L shaped building with varying heights, 3 stories at its tallest, and with flat roofs. Located adjacent to Desoto Park and the site of the former Pruitt-Igoe complex, this building features fire-proof construction and brick faced curtain walls. It has concrete foundations, english bond brick cladding and multi-paned windows as well as bays of glass block windows with stone sills, marble and stone tiles around the main entry, and marble or concrete supports for the canopies and overhangs. The school's main entry has marble tile cladding and concrete decorative projections that undulate up the three stories to the cornice. The school was designed by F. Ray Leimkuehler and was part of the Pruitt-Igoe development (11-story modular buildings). The back area includes an assembly with stage, play room, and cafeteria (moving W to E).

1212 N 22nd



0 — 7263ft

N 20TH ST

O'FALLON ST

1212 N 22nd

N 20TH ST



0 90ft





ARCHITECTURAL/HISTORIC INVENTORY FORM

1. Survey no. SLC-AS-047	2. Survey name: Thematic Survey of Modern Movement Architecture in St. Louis		
3. County: St. Louis [Independent City]	4. Address: 4032-4042 N 22ND ST		
Alternate address if applicable			
5. City/State:	6. UTM:	or: LAT	7. Township/Range/Section: T: R: S: N/A
		LONG:	
8. Historic Name (if known):		9. Present/other name (if known):	
10. Ownership:	11a. Historic Use (if known):	11b. Current Use:	

HISTORICAL DATA

12. Construction date: Major addition/alteration date:	1950	15. Architect:	18. Previously surveyed? <input type="checkbox"/> Cite survey name in box 22 cont. (page 3)
13. Significant date/period:		16. Builder/contractor:	
14. Area(s) of significance:		17. Original or significant owner:	19. On National Register? Cite nomination name in box 22 cont. (page 3)
			20. National Register eligible?
21. History and significance on continuation page. <input type="checkbox"/>		22. Sources of information on continuation page. <input type="checkbox"/>	Historic District Potential? <input type="checkbox"/> Name of Potential District?

ARCHITECTURAL INFORMATION

23. Category of Property:	30. Roof Material:	37. Windows: Type:
		Panes
24. Vernacular or property type: School	31. Chimney placement:	38. Acreage (rural): Visible from public road? <input type="checkbox"/>
25. Architectural style: Modern Movements	32. Structural system:	39. Changes: (describe in box 41 cont.) <input type="checkbox"/> Addition Date(s): <input type="checkbox"/> Altered Date(s): <input type="checkbox"/> Moved Date(s): <input type="checkbox"/> Other Date(s):
26. Plan Shape:	33. Exterior wall cladding:	Endangered by:
27. Number of Stories:	34. Foundation Material:	
	35. Basement type:	40. No. outbuildings (describe in box 40 cont.): 0
28. No. of bays (1st floor)	36. Front Porch Type:	41. Further description of building features and associated resources on continuation page. <input type="checkbox"/>
29. Roof Type:		

OTHER

42. Current Owner/address: HOUSE OF GOD CHURCH OF THE LIVING GOD PENTECOSTAL OF MO 4032 N 22ND ST ST LOUIS MO 63107	43. Inventory form prepared by (name): Additional Information/revisions by:	44. Survey date: 45. Date of revisions: Survey Category: <input type="checkbox"/> RLS <input type="checkbox"/> ILS <input type="checkbox"/> Significant Properties List
---	--	--

FOR SHPO USE:

Date entered in inventory:	Level of survey: <input type="checkbox"/> reconnaissance <input type="checkbox"/> intensive	Additional research? <input type="checkbox"/> yes <input type="checkbox"/> no
National Register Status: <input type="checkbox"/> listed <input type="checkbox"/> in listed district	Other:	
Name:		
<input type="checkbox"/> pending listing <input type="checkbox"/> not eligible <input type="checkbox"/> eligible(district) <input type="checkbox"/> eligible (individually) <input type="checkbox"/> not determined		



ARCHITECTURAL/HISTORIC INVENTORY FORM

4032-4042 N 22ND ST

LOCATION MAP (include north arrow):

SITE MAP/PLAN (include north arrow):

Insert photograph of primary structure on property:

Photo 1:

Photo 2:

Description:

Description:

Date:

CD No.:

Image No.

Date:

CD No.:

Image No.

Photographer:

Main Photo: Images2012\CompleteSurveyPhotos\22ndN4042.JPG



ARCHITECTURAL/HISTORIC INVENTORY FORM

4032-4042 N 22ND ST

21.(cont.) History:and significance. Expand box as necessary or add continuation pages.

22. (cont.) Sources of information. Expand box as necessary or add continuation pages.

40. (cont.) Description of environment and outbuilding. Expand box as necessary or add continuation pages.

41. (cont.) Description of primary resource. Expand box as necessary, or add continuation pages.

School addition to Marcus (St. Marks) Evangelical Lutheran Church. Two-story, flat roof with wide overhanging eaves. Dark red brick; entrance with AL flat canopy; bank of windows for classrooms facing street. Partial glass block windows on second floor front façade.





ARCHITECTURAL/HISTORIC INVENTORY FORM

1. Survey no. SLC-AS-047	2. Survey name: Thematic Survey of Midcentury Modern Movement Nonresidential Architecture in St. Louis		
3. County: St. Louis [Independent City]	4. Address: 806 S 22ND ST		
Alternate address if applicable			
5. City/State: St. Louis [Independent City], M	6. UTM:	or: LAT	7. Township/Range/Section: T: R: S: N/A
8. Historic Name (if known):		9. Present/other name (if known):	
10. Ownership:		11a. Historic Use (if known):	11b. Current Use:

HISTORICAL DATA

12. Construction date: Major addition/alteration date:	1969	15. Architect:	18. Previously surveyed? <input type="checkbox"/> Cite survey name in box 22 cont. (page 3)
13. Significant date/period:		16. Builder/contractor:	19. On National Register? Cite nomination name in box 22 cont. (page 3)
14. Area(s) of significance:		17. Original or significant owner:	20. National Register eligible?
21. History and significance on continuation page. <input type="checkbox"/>		22. Sources of information on continuation page. <input type="checkbox"/>	Historic District Potential? <input type="checkbox"/> Name of Potential District?

ARCHITECTURAL INFORMATION

23. Category of Property:	30. Roof Material:	37. Windows: Type:
24. Vernacular or property type: Office in Front of Other Use	31. Chimney placement:	Panes
25. Architectural style: Modern Movements	32. Structural system:	38. Acreage (rural): Visible from public road? <input type="checkbox"/>
26. Plan Shape:	33. Exterior wall cladding:	39. Changes: (describe in box 41 cont.) <input type="checkbox"/> Addition Date(s): <input type="checkbox"/> Altered Date(s): <input type="checkbox"/> Moved Date(s): <input type="checkbox"/> Other Date(s):
27. Number of Stories:	34. Foundation Material:	Endangered by:
28. No. of bays (1st floor)	35. Basement type:	40. No. outbuildings (describe in box 40 cont.):
29. Roof Type:	36. Front Porch Type:	41. Further description of building features and associated resources on continuation page. <input type="checkbox"/>

OTHER

42. Current Owner/address: H & H FIXTURE CO	43. Inventory form prepared by (name):	44. Survey date:
806 S0 22ND ST ST LOUIS MO 63103	Additional Information/revisions by:	45. Date of revisions:
FOR SHPO USE:		Survey Category: <input type="checkbox"/> RLS <input type="checkbox"/> ILS <input type="checkbox"/> Significant Properties List

Date entered in inventory:	Level of survey: <input type="checkbox"/> reconnaissance <input type="checkbox"/> intensive	Additional research? <input type="checkbox"/> yes <input type="checkbox"/> no
National Register Status: <input type="checkbox"/> listed <input type="checkbox"/> in listed district	Other:	
Name:		
<input type="checkbox"/> pending listing <input type="checkbox"/> not eligible <input type="checkbox"/> eligible(district) <input type="checkbox"/> eligible (individually) <input type="checkbox"/> not determined		



ARCHITECTURAL/HISTORIC INVENTORY FORM

806 S 22ND ST

LOCATION MAP (include north arrow):

SITE MAP/PLAN (include north arrow):

Insert photograph of primary structure on property:

Photo 1:

Photo 2:

Description:

Description:

Date:

CD No.:	
---------	--

Image No.

Date:

CD No.:	
---------	--

Image No.

Photographer:

Main Photo:	Images2012\CompleteSurveyPhotos\22ndS806.JPG
-------------	--



ARCHITECTURAL/HISTORIC INVENTORY FORM

806 S 22ND ST

21.(cont.) History:and significance. Expand box as necessary or add continuation pages.

22. (cont.) Sources of information. Expand box as necessary or add continuation pages.

40. (cont.) Description of environment and outbuilding. Expand box as necessary or add continuation pages.

41. (cont.) Description of primary resource. Expand box as necessary, or add continuation pages.

Truck terminal. Brick office, concrete block garage, warehouse. Brick detailing between windows. Recessed entry



H&H



806

THE LOST
MUSEUM
AND KEEP HISTORY



ARCHITECTURAL/HISTORIC INVENTORY FORM

1. Survey no. SLC-AS-047-0009		2. Survey name: Thematic Survey of Midcentury Modern Movement Nonresidential Architecture in St. Louis	
3. County: St. Louis [Independent City]		4. Address: 725 N 23RD ST	
Alternate address if applicable			
5. City/State: St. Louis [Independent City], M		6. UTM:	or: LAT 38:38:15.14 LONG: 90:12:57.53
		7. Township/Range/Section: T: R: S: N/A	
8. Historic Name (if known):		9. Present/other name (if known):	
10. Ownership: Private	11a. Historic Use (if known): Industry Processing Extraction		11b. Current Use:

HISTORICAL DATA

12. Construction date: Major addition/alteration date:	1954 N/A	15. Architect: P. John Hoener & Assoc.	18. Previously surveyed? <input type="checkbox"/> Cite survey name in box 22 cont. (page 3)
13. Significant date/period: 1954		16. Builder/contractor: Murch-Jarvis Construction Co., Bank Building & Equipment Co.	19. On National Register? Cite nomination name in box 22 cont. (page 3)
14. Area(s) of significance: To be determined		17. Original or significant owner: Undetermined	20. National Register eligible? not determined
21. History and significance on continuation page. <input type="checkbox"/>		22. Sources of information on continuation page. <input checked="" type="checkbox"/>	Historic District Potential? <input type="checkbox"/> Name of Potential District?

ARCHITECTURAL INFORMATION

23. Category of Property: Building	30. Roof Material: Undetermined	37. Windows: Type: Fixed
24. Vernacular or property type: Industrial/Warehouse	31. Chimney placement: None	Panes: Multipane
25. Architectural style: Modern Movements	32. Structural system: Load-bearing Brick	38. Acreage (rural): Visible from public road? <input checked="" type="checkbox"/>
26. Plan Shape: Rectangular Short St. Fac	33. Exterior wall cladding: Brick	39. Changes: (describe in box 41 cont.) <input type="checkbox"/> Addition Date(s): <input checked="" type="checkbox"/> Altered Date(s): <input type="checkbox"/> Moved Date(s): <input type="checkbox"/> Other Date(s):
27. Number of Stories: 4 Stories	34. Foundation Material: Concrete	Endangered by:
28. No. of bays (1st floor): 2	35. Basement type: Undetermined	40. No. outbuildings (describe in box 40 cont.): 0
29. Roof Type: Flat	36. Front Porch Type: N/A	41. Further description of building features and associated resources on continuation page. <input checked="" type="checkbox"/>

OTHER

42. Current Owner/address: COMMERCIAL REDEVELOPMENT CORP 725 N 23RD ST ST LOUIS MO 63103	43. Inventory form prepared by (name): Patience Stuart Peter Meijer Architect, PC Additional Information/revisions by: Betsy Bradley Cultural Resources Office	44. Survey date: 45. Date of revisions: Survey Category: <input checked="" type="checkbox"/> RLS <input type="checkbox"/> ILS <input type="checkbox"/> Significant Properties List
---	---	---

FOR SHPO USE:

Date entered in inventory:	Level of survey: <input type="checkbox"/> reconnaissance <input type="checkbox"/> intensive	Additional research? <input type="checkbox"/> yes <input type="checkbox"/> no
National Register Status: <input type="checkbox"/> listed <input type="checkbox"/> in listed district	Other:	
Name:		
<input type="checkbox"/> pending listing <input type="checkbox"/> not eligible <input type="checkbox"/> eligible(district) <input type="checkbox"/> eligible (individually) <input type="checkbox"/> not determined		



ARCHITECTURAL/HISTORIC INVENTORY FORM

725 N 23RD ST

LOCATION MAP (include north arrow):

SITE MAP/PLAN (include north arrow):

Insert photograph of primary structure on property:

Photo 1:

Photo 2:

Description:

Looking southeast at building.

Description:

Date:

CD No.:

Image No.

Date:

CD No.:

Image No.

Photographer: PMA

Main Photo: Images2012\725 N 23RD ST.JPG



ARCHITECTURAL/HISTORIC INVENTORY FORM

725 N 23RD ST

21.(cont.) History:and significance. Expand box as necessary or add continuation pages.


22. (cont.) Sources of information. Expand box as necessary or add continuation pages.

City building permit #A2, 11/9/1954. P. John Hoener & Assocs., architect; Murch-Jarvis CC., contractor.

40. (cont.) Description of environment and outbuilding. Expand box as necessary or add continuation pages.

41. (cont.) Description of primary resource. Expand box as necessary, or add continuation pages.

This building is a trapezoidal four story structure with concrete foundation, brick cladding, industrial steel sash multi-pane triple windows, and a flat roof. Set on a sloped grade, the lowest level is accessible at the main entry from 23rd St but is below grade on Jefferson Ave. The 23rd St façade, remodeled to become the main entrance, features a recessed entry with processional stairs leading up to the main floor with curved glass block windows. Each façade features bays of windows. The north façade, sharing a party wall with the adjacent building, is concrete while the remaining facades are brick. A garage door features concrete tiles in a frame extending from the top of the door to the crest of the building. On Delmar near Jefferson cast stone panels extend above an altered entrance to the roofline.



725 N 23rd

This is an aerial map of a coastal region. A river flows from the top center towards the bottom right, forming a boundary. To the left of the river is a light-colored land area with several dark green rectangular patches, likely representing buildings or vegetation. To the right of the river is a light blue area, possibly water. The bottom right corner of the map is a solid light orange color. A scale bar and a north arrow are located in the bottom left corner.



0 — 6436ft

N JEFFERSON AVE

DELMAR BLVD

725 N 23rd

N 23RD ST



0 360



Commercial Letter, Inc.

725



ARCHITECTURAL/HISTORIC INVENTORY FORM

1. Survey no. SLC-AS-047		2. Survey name: Thematic Survey of Midcentury Modern Movement Nonresidential Architecture in St. Louis	
3. County: St. Louis [Independent City]		4. Address: 4004-6 25TH ST	
Alternate address if applicable			
5. City/State: St. Louis [Independent City], M		6. UTM: LAT LONG:	7. Township/Range/Section: T: R: S: N/A
8. Historic Name (if known):		9. Present/other name (if known):	
10. Ownership:	11a. Historic Use (if known):	11b. Current Use:	

HISTORICAL DATA

12. Construction date: Major addition/alteration date:	1962	15. Architect:	18. Previously surveyed? <input type="checkbox"/> Cite survey name in box 22 cont. (page 3)
13. Significant date/period:		16. Builder/contractor:	19. On National Register? Cite nomination name in box 22 cont. (page 3)
14. Area(s) of significance:		17. Original or significant owner:	20. National Register eligible?
21. History and significance on continuation page. <input type="checkbox"/>		22. Sources of information on continuation page. <input type="checkbox"/>	Historic District Potential? <input type="checkbox"/> Name of Potential District?

ARCHITECTURAL INFORMATION

23. Category of Property:	30. Roof Material:	37. Windows: Type:
24. Vernacular or property type: 1-Story Commercial	31. Chimney placement:	Panes
25. Architectural style: Modern Movements	32. Structural system:	38. Acreage (rural): Visible from public road? <input type="checkbox"/>
26. Plan Shape:	33. Exterior wall cladding:	39. Changes: (describe in box 41 cont.) <input type="checkbox"/> Addition Date(s): <input type="checkbox"/> Altered Date(s): <input type="checkbox"/> Moved Date(s): <input type="checkbox"/> Other Date(s):
27. Number of Stories:	34. Foundation Material:	Endangered by:
28. No. of bays (1st floor)	35. Basement type:	40. No. outbuildings (describe in box 40 cont.):
29. Roof Type:	36. Front Porch Type:	41. Further description of building features and associated resources on continuation page. <input type="checkbox"/>

OTHER

42. Current Owner/address: ROBINSON, DION	43. Inventory form prepared by (name):	44. Survey date:
2034 E JOHN ST LOUIS MO 63107	Additional Information/revisions by:	45. Date of revisions:
FOR SHPO USE:		Survey Category: <input type="checkbox"/> RLS <input type="checkbox"/> ILS <input type="checkbox"/> Significant Properties List

Date entered in inventory:	Level of survey: <input type="checkbox"/> reconnaissance <input type="checkbox"/> intensive	Additional research? <input type="checkbox"/> yes <input type="checkbox"/> no
National Register Status: <input type="checkbox"/> listed <input type="checkbox"/> in listed district	Other:	
Name:		
<input type="checkbox"/> pending listing <input type="checkbox"/> not eligible <input type="checkbox"/> eligible(district) <input type="checkbox"/> eligible (individually) <input type="checkbox"/> not determined		



ARCHITECTURAL/HISTORIC INVENTORY FORM

4004-6 25TH ST

LOCATION MAP (include north arrow):

SITE MAP/PLAN (include north arrow):

Insert photograph of primary structure on property:

Photo 1:

Photo 2:

Description:

Description:

Date:

CD No.:

Image No.

Date:

CD No.:

Image No.

Photographer:

Main Photo: Images2012\CompleteSurveyPhotos\25th4004.JPG



ARCHITECTURAL/HISTORIC INVENTORY FORM

4004-6 25TH ST

21.(cont.) History:and significance. Expand box as necessary or add continuation pages.

22. (cont.) Sources of information. Expand box as necessary or add continuation pages.

40. (cont.) Description of environment and outbuilding. Expand box as necessary or add continuation pages.

41. (cont.) Description of primary resource. Expand box as necessary, or add continuation pages.

covered in EIFS



LITTLE GARDENS
Christian Academy
(314) 241-0895

4004

NOTARY

Now Open
And Enrolling
Ages 2-12
6am to Midnight
(314) 241-0895



ARCHITECTURAL/HISTORIC INVENTORY FORM

1. Survey no. SLC-AS-047	2. Survey name: Thematic Survey of Midcentury Modern Movement Nonresidential Architecture in St. Louis		
3. County: St. Louis [Independent City]	4. Address: 5032 S 38TH ST		
Alternate address if applicable			
5. City/State: St. Louis [Independent City], M	6. UTM:	or: LAT	7. Township/Range/Section: T: R: S: N/A
8. Historic Name (if known):		9. Present/other name (if known):	
10. Ownership:		11a. Historic Use (if known):	11b. Current Use:

HISTORICAL DATA

12. Construction date: Major addition/alteration date:	1970	15. Architect:	18. Previously surveyed? <input type="checkbox"/> Cite survey name in box 22 cont. (page 3)
13. Significant date/period:		16. Builder/contractor:	19. On National Register? Cite nomination name in box 22 cont. (page 3)
14. Area(s) of significance:		17. Original or significant owner:	20. National Register eligible?
21. History and significance on continuation page. <input type="checkbox"/>		22. Sources of information on continuation page. <input type="checkbox"/>	Historic District Potential? <input type="checkbox"/> Name of Potential District?

ARCHITECTURAL INFORMATION

23. Category of Property:	30. Roof Material:	37. Windows: Type:
24. Vernacular or property type: Industrial/Warehouse	31. Chimney placement:	Panes
25. Architectural style: Modern Movements	32. Structural system:	38. Acreage (rural): Visible from public road? <input type="checkbox"/>
26. Plan Shape:	33. Exterior wall cladding:	39. Changes: (describe in box 41 cont.) <input type="checkbox"/> Addition Date(s) <input type="checkbox"/> Altered Date(s) <input type="checkbox"/> Moved Date(s) <input type="checkbox"/> Other Date(s)
27. Number of Stories:	34. Foundation Material:	Endangered by:
28. No. of bays (1st floor)	35. Basement type:	40. No. outbuildings (describe in box 40 cont.):
29. Roof Type:	36. Front Porch Type:	41. Further description of building features and associated resources on continuation page. <input type="checkbox"/>

OTHER

42. Current Owner/address: DBB PROPERTIES LLC	43. Inventory form prepared by (name):	44. Survey date:
5032 S 38TH ST ST LOUIS MO 63116	Additional Information/revisions by:	45. Date of revisions:
FOR SHPO USE:		Survey Category: <input type="checkbox"/> RLS <input type="checkbox"/> ILS <input type="checkbox"/> Significant Properties List

Date entered in inventory:	Level of survey: <input type="checkbox"/> reconnaissance <input type="checkbox"/> intensive	Additional research? <input type="checkbox"/> yes <input type="checkbox"/> no
National Register Status: <input type="checkbox"/> listed <input type="checkbox"/> in listed district	Other:	
Name:		
<input type="checkbox"/> pending listing <input type="checkbox"/> not eligible <input type="checkbox"/> eligible(district) <input type="checkbox"/> eligible (individually) <input type="checkbox"/> not determined		



ARCHITECTURAL/HISTORIC INVENTORY FORM

5032 S 38TH ST

LOCATION MAP (include north arrow):

SITE MAP/PLAN (include north arrow):

Insert photograph of primary structure on property:

Photo 1:

Photo 2:

Description:

Description:

Date:

CD No.:

Image No.

Date:

CD No.:

Image No.

Photographer:

Main Photo: Images2012\CompleteSurveyPhotos\38thS5032.JPG



ARCHITECTURAL/HISTORIC INVENTORY FORM

5032 S 38TH ST

21.(cont.) History:and significance. Expand box as necessary or add continuation pages.

22. (cont.) Sources of information. Expand box as necessary or add continuation pages.

40. (cont.) Description of environment and outbuilding. Expand box as necessary or add continuation pages.

41. (cont.) Description of primary resource. Expand box as necessary, or add continuation pages.

utilitarian - painted white



Speed Sound



ARCHITECTURAL/HISTORIC INVENTORY FORM

1. Survey no. SLC-AS-047		2. Survey name: Thematic Survey of Modern Movement Architecture in St. Louis	
3. County: St. Louis [Independent City]		4. Address: 5042 S 38TH ST	
Alternate address if applicable			
5. City/State: St. Louis [Independent City], M		6. UTM: LAT LONG:	7. Township/Range/Section: T: R: S: N/A
8. Historic Name (if known):		9. Present/other name (if known):	
10. Ownership:	11a. Historic Use (if known):	11b. Current Use:	

HISTORICAL DATA

12. Construction date: Major addition/alteration date:	15. Architect:	18. Previously surveyed? <input type="checkbox"/> Cite survey name in box 22 cont. (page 3)
13. Significant date/period:	16. Builder/contractor:	19. On National Register? Cite nomination name in box 22 cont. (page 3)
14. Area(s) of significance:	17. Original or significant owner:	20. National Register eligible?
21. History and significance on continuation page. <input type="checkbox"/>	22. Sources of information on continuation page. <input type="checkbox"/>	Historic District Potential? <input type="checkbox"/> Name of Potential District?

ARCHITECTURAL INFORMATION

23. Category of Property:	30. Roof Material:	37. Windows: Type:
24. Vernacular or property type: Industrial/Warehouse	31. Chimney placement:	Panes
25. Architectural style: Modern Movements	32. Structural system:	38. Acreage (rural): Visible from public road? <input type="checkbox"/>
26. Plan Shape:	33. Exterior wall cladding:	39. Changes: (describe in box 41 cont.) <input type="checkbox"/> Addition Date(s): <input type="checkbox"/> Altered Date(s): <input type="checkbox"/> Moved Date(s): <input type="checkbox"/> Other Date(s):
27. Number of Stories:	34. Foundation Material:	Endangered by:
28. No. of bays (1st floor)	35. Basement type:	40. No. outbuildings (describe in box 40 cont.):
29. Roof Type:	36. Front Porch Type:	41. Further description of building features and associated resources on continuation page. <input type="checkbox"/>

OTHER

42. Current Owner/address: AUER BERGER REAL ESTATE	43. Inventory form prepared by (name):	44. Survey date:
5017 S 38TH ST ST LOUIS MO 63116	Additional Information/revisions by:	45. Date of revisions:
FOR SHPO USE:		Survey Category: <input type="checkbox"/> RLS <input type="checkbox"/> ILS <input type="checkbox"/> Significant Properties List

Date entered in inventory:	Level of survey: <input type="checkbox"/> reconnaissance <input type="checkbox"/> intensive	Additional research? <input type="checkbox"/> yes <input type="checkbox"/> no
National Register Status: <input type="checkbox"/> listed <input type="checkbox"/> in listed district	Other:	
Name:		
<input type="checkbox"/> pending listing <input type="checkbox"/> not eligible <input type="checkbox"/> eligible(district) <input type="checkbox"/> eligible (individually) <input type="checkbox"/> not determined		



ARCHITECTURAL/HISTORIC INVENTORY FORM

5042 S 38TH ST

LOCATION MAP (include north arrow):

SITE MAP/PLAN (include north arrow):

Insert photograph of primary structure on property:

Photo 1:

Photo 2:

Description:

Description:

Date:

CD No.:

Image No.

Date:

CD No.:

Image No.

Photographer:

Main Photo: Images2012\CompleteSurveyPhotos\38thS5042.JPG



ARCHITECTURAL/HISTORIC INVENTORY FORM

5042 S 38TH ST

21.(cont.) History:and significance. Expand box as necessary or add continuation pages.

22. (cont.) Sources of information. Expand box as necessary or add continuation pages.

40. (cont.) Description of environment and outbuilding. Expand box as necessary or add continuation pages.

41. (cont.) Description of primary resource. Expand box as necessary, or add continuation pages.

masonry buildign paitned white; one story with gable roof and series of windows and doors and one vehicular door -- small industry/workshop like form; u;tilitarian





ARCHITECTURAL/HISTORIC INVENTORY FORM

1. Survey no. SLC-AS-047		2. Survey name: Thematic Survey of Midcentury Modern Movement Nonresidential Architecture in St. Louis	
3. County: St. Louis [Independent City]		4. Address: 5055 S 38TH ST	
Alternate address if applicable			
5. City/State: St. Louis [Independent City], M		6. UTM: LAT LONG:	7. Township/Range/Section: T: R: S: N/A
8. Historic Name (if known):		9. Present/other name (if known):	
10. Ownership:	11a. Historic Use (if known):	11b. Current Use:	

HISTORICAL DATA

12. Construction date: Major addition/alteration date:	1969 1969	15. Architect:	18. Previously surveyed? <input type="checkbox"/> Cite survey name in box 22 cont. (page 3)
13. Significant date/period:		16. Builder/contractor:	19. On National Register? Cite nomination name in box 22 cont. (page 3)
14. Area(s) of significance:		17. Original or significant owner:	20. National Register eligible?
21. History and significance on continuation page. <input type="checkbox"/>		22. Sources of information on continuation page. <input type="checkbox"/>	Historic District Potential? <input type="checkbox"/> Name of Potential District?

ARCHITECTURAL INFORMATION

23. Category of Property:	30. Roof Material:	37. Windows: Type:
24. Vernacular or property type: Industrial/Warehouse	31. Chimney placement:	Panes
25. Architectural style: Modern Movements	32. Structural system:	38. Acreage (rural): Visible from public road? <input type="checkbox"/>
26. Plan Shape:	33. Exterior wall cladding:	39. Changes: (describe in box 41 cont.) <input type="checkbox"/> Addition Date(s): <input type="checkbox"/> Altered Date(s): <input type="checkbox"/> Moved Date(s): <input type="checkbox"/> Other Date(s):
27. Number of Stories:	34. Foundation Material:	Endangered by:
28. No. of bays (1st floor)	35. Basement type:	40. No. outbuildings (describe in box 40 cont.):
29. Roof Type:	36. Front Porch Type:	41. Further description of building features and associated resources on continuation page. <input type="checkbox"/>

OTHER

42. Current Owner/address: AUER BERGER R E PARTNERSHIP	43. Inventory form prepared by (name):	44. Survey date:
5017 S 38TH ST ST LOUIS MO 63116	Additional Information/revisions by:	45. Date of revisions:
FOR SHPO USE:		Survey Category: <input type="checkbox"/> RLS <input type="checkbox"/> ILS <input type="checkbox"/> Significant Properties List

Date entered in inventory:	Level of survey: <input type="checkbox"/> reconnaissance <input type="checkbox"/> intensive	Additional research? <input type="checkbox"/> yes <input type="checkbox"/> no
National Register Status: <input type="checkbox"/> listed <input type="checkbox"/> in listed district	Other:	
Name:		
<input type="checkbox"/> pending listing <input type="checkbox"/> not eligible <input type="checkbox"/> eligible(district) <input type="checkbox"/> eligible (individually) <input type="checkbox"/> not determined		



ARCHITECTURAL/HISTORIC INVENTORY FORM

5055 S 38TH ST

LOCATION MAP (include north arrow):

SITE MAP/PLAN (include north arrow):

Insert photograph of primary structure on property:

Photo 1:

Photo 2:

Description:

Description:

Date:

CD No.:

Image No.

Date:

CD No.:

Image No.

Photographer:

Main Photo: Images2012\CompleteSurveyPhotos\38thS5055.JPG



ARCHITECTURAL/HISTORIC INVENTORY FORM

5055 S 38TH ST

21.(cont.) History:and significance. Expand box as necessary or add continuation pages.

22. (cont.) Sources of information. Expand box as necessary or add continuation pages.

40. (cont.) Description of environment and outbuilding. Expand box as necessary or add continuation pages.

41. (cont.) Description of primary resource. Expand box as necessary, or add continuation pages.

utilitarian - painted white



WALSH
38



ARCHITECTURAL/HISTORIC INVENTORY FORM

1. Survey no. SLC-AS-047		2. Survey name: Thematic Survey of Midcentury Modern Movement Nonresidential Architecture in St. Louis	
3. County: St. Louis [Independent City]		4. Address: 5201-33 S 38TH ST	
Alternate address if applicable			
5. City/State: St. Louis [Independent City], M		6. UTM: LAT LONG:	7. Township/Range/Section: T: R: S: N/A
8. Historic Name (if known):		9. Present/other name (if known):	
10. Ownership:	11a. Historic Use (if known):	11b. Current Use:	

HISTORICAL DATA

12. Construction date: Major addition/alteration date:	1944	15. Architect:	18. Previously surveyed? <input type="checkbox"/> Cite survey name in box 22 cont. (page 3)
13. Significant date/period:		16. Builder/contractor:	19. On National Register? Cite nomination name in box 22 cont. (page 3)
14. Area(s) of significance:		17. Original or significant owner:	20. National Register eligible?
21. History and significance on continuation page. <input type="checkbox"/>		22. Sources of information on continuation page. <input type="checkbox"/>	Historic District Potential? <input type="checkbox"/> Name of Potential District?

ARCHITECTURAL INFORMATION

23. Category of Property:	30. Roof Material:	37. Windows: Type:
24. Vernacular or property type: Industrial/Warehouse	31. Chimney placement:	Panes
25. Architectural style: Modern Movements	32. Structural system:	38. Acreage (rural): Visible from public road? <input type="checkbox"/>
26. Plan Shape:	33. Exterior wall cladding:	39. Changes: (describe in box 41 cont.) <input type="checkbox"/> Addition Date(s): <input type="checkbox"/> Altered Date(s): <input type="checkbox"/> Moved Date(s): <input type="checkbox"/> Other Date(s):
27. Number of Stories:	34. Foundation Material:	Endangered by:
28. No. of bays (1st floor)	35. Basement type:	40. No. outbuildings (describe in box 40 cont.):
29. Roof Type:	36. Front Porch Type:	41. Further description of building features and associated resources on continuation page. <input type="checkbox"/>

OTHER

42. Current Owner/address: J & G RENTAL LLC	43. Inventory form prepared by (name):	44. Survey date:
3761 EILER AVE ST LOUIS MO 63116	Additional Information/revisions by:	45. Date of revisions:
FOR SHPO USE:		Survey Category: <input type="checkbox"/> RLS <input type="checkbox"/> ILS <input type="checkbox"/> Significant Properties List

Date entered in inventory:	Level of survey: <input type="checkbox"/> reconnaissance <input type="checkbox"/> intensive	Additional research? <input type="checkbox"/> yes <input type="checkbox"/> no
National Register Status: <input type="checkbox"/> listed <input type="checkbox"/> in listed district	Other:	
Name:		
<input type="checkbox"/> pending listing <input type="checkbox"/> not eligible <input type="checkbox"/> eligible(district) <input type="checkbox"/> eligible (individually) <input type="checkbox"/> not determined		



ARCHITECTURAL/HISTORIC INVENTORY FORM

5201-33 S 38TH ST

LOCATION MAP (include north arrow):

SITE MAP/PLAN (include north arrow):

Insert photograph of primary structure on property:

Photo 1:

Photo 2:

Description:

Description:

Date: CD No.: Image No.

Date: CD No.: Image No.

Photographer:

Main Photo: Images2012\CompleteSurveyPhotos\38thS5201.JPG



ARCHITECTURAL/HISTORIC INVENTORY FORM

5201-33 S 38TH ST

21.(cont.) History:and significance. Expand box as necessary or add continuation pages.

22. (cont.) Sources of information. Expand box as necessary or add continuation pages.

40. (cont.) Description of environment and outbuilding. Expand box as necessary or add continuation pages.

41. (cont.) Description of primary resource. Expand box as necessary, or add continuation pages.

ribbed sheet metal - more south side machine works - long, narrow cluster of buildings along rail line - all utilitarian





ARCHITECTURAL/HISTORIC INVENTORY FORM

1. Survey no. SLC-AS-047	2. Survey name: Thematic Survey of Midcentury Modern Movement Nonresidential Architecture in St. Louis		
3. County: St. Louis [Independent City]	4. Address: 5202-40 S 38TH ST		
Alternate address if applicable			
5. City/State: St. Louis [Independent City], M	6. UTM:	or: LAT	7. Township/Range/Section: T: R: S: N/A
8. Historic Name (if known):		9. Present/other name (if known):	
10. Ownership:		11a. Historic Use (if known):	11b. Current Use:

HISTORICAL DATA

12. Construction date: Major addition/alteration date:	1942	15. Architect:	18. Previously surveyed? <input type="checkbox"/> Cite survey name in box 22 cont. (page 3)
13. Significant date/period:		16. Builder/contractor:	19. On National Register? Cite nomination name in box 22 cont. (page 3)
14. Area(s) of significance:		17. Original or significant owner:	20. National Register eligible?
21. History and significance on continuation page. <input type="checkbox"/>		22. Sources of information on continuation page. <input type="checkbox"/>	Historic District Potential? <input type="checkbox"/> Name of Potential District?

ARCHITECTURAL INFORMATION

23. Category of Property:	30. Roof Material:	37. Windows: Type:
24. Vernacular or property type: Industrial/Warehouse	31. Chimney placement:	Panes
25. Architectural style: Modern Movements	32. Structural system:	38. Acreage (rural): Visible from public road? <input type="checkbox"/>
26. Plan Shape:	33. Exterior wall cladding:	39. Changes: (describe in box 41 cont.) <input type="checkbox"/> Addition Date(s): <input type="checkbox"/> Altered Date(s): <input type="checkbox"/> Moved Date(s): <input type="checkbox"/> Other Date(s):
27. Number of Stories:	34. Foundation Material:	Endangered by:
28. No. of bays (1st floor)	35. Basement type:	40. No. outbuildings (describe in box 40 cont.):
29. Roof Type:	36. Front Porch Type:	41. Further description of building features and associated resources on continuation page. <input type="checkbox"/>

OTHER

42. Current Owner/address: PROSSERS MOVING & STORAGE CO 4050 BINGHAM AVE ST LOUIS MO 63116	43. Inventory form prepared by (name): Additional Information/revisions by:	44. Survey date: 45. Date of revisions: Survey Category: <input type="checkbox"/> RLS <input type="checkbox"/> ILS <input type="checkbox"/> Significant Properties List
---	--	--

FOR SHPO USE:

Date entered in inventory:	Level of survey: <input type="checkbox"/> reconnaissance <input type="checkbox"/> intensive	Additional research? <input type="checkbox"/> yes <input type="checkbox"/> no
National Register Status: <input type="checkbox"/> listed <input type="checkbox"/> in listed district	Other:	
Name:		
<input type="checkbox"/> pending listing <input type="checkbox"/> not eligible <input type="checkbox"/> eligible(district) <input type="checkbox"/> eligible (individually) <input type="checkbox"/> not determined		



ARCHITECTURAL/HISTORIC INVENTORY FORM

5202-40 S 38TH ST

LOCATION MAP (include north arrow):

SITE MAP/PLAN (include north arrow):

Insert photograph of primary structure on property:

Photo 1:

Photo 2:

Description:

Description:

Date:

CD No.:

Image No.

Date:

CD No.:

Image No.

Photographer:

Main Photo: Images2012\CompleteSurveyPhotos\38thS5202.JPG



ARCHITECTURAL/HISTORIC INVENTORY FORM

5202-40 S 38TH ST

21.(cont.) History:and significance. Expand box as necessary or add continuation pages.

22. (cont.) Sources of information. Expand box as necessary or add continuation pages.

40. (cont.) Description of environment and outbuilding. Expand box as necessary or add continuation pages.

41. (cont.) Description of primary resource. Expand box as necessary, or add continuation pages.

brick and concrete block; checkerboard pattern in bock; hi-low bays; vacant





ARCHITECTURAL/HISTORIC INVENTORY FORM

1. Survey no. SLC-AS-047	2. Survey name: Thematic Survey of Midcentury Modern Movement Nonresidential Architecture in St. Louis		
3. County: St. Louis [Independent City]	4. Address: 1021-221 S 39TH ST		
Alternate address if applicable			
5. City/State: St. Louis [Independent City], M	6. UTM:	or: LAT	7. Township/Range/Section: T: R: S: N/A
8. Historic Name (if known):		9. Present/other name (if known):	
10. Ownership:		11a. Historic Use (if known):	11b. Current Use:

HISTORICAL DATA

12. Construction date: Major addition/alteration date:	1964	15. Architect:	18. Previously surveyed? <input type="checkbox"/> Cite survey name in box 22 cont. (page 3)
13. Significant date/period:		16. Builder/contractor:	19. On National Register? Cite nomination name in box 22 cont. (page 3)
14. Area(s) of significance:		17. Original or significant owner:	20. National Register eligible?
21. History and significance on continuation page. <input type="checkbox"/>		22. Sources of information on continuation page. <input type="checkbox"/>	Historic District Potential? <input type="checkbox"/> Name of Potential District?

ARCHITECTURAL INFORMATION

23. Category of Property:	30. Roof Material:	37. Windows: Type:
24. Vernacular or property type: Industrial/Warehouse	31. Chimney placement:	Panes
25. Architectural style: Modern Movements	32. Structural system:	38. Acreage (rural): Visible from public road? <input type="checkbox"/>
26. Plan Shape:	33. Exterior wall cladding:	39. Changes: (describe in box 41 cont.) <input type="checkbox"/> Addition Date(s): <input type="checkbox"/> Altered Date(s): <input type="checkbox"/> Moved Date(s): <input type="checkbox"/> Other Date(s):
27. Number of Stories:	34. Foundation Material:	Endangered by:
28. No. of bays (1st floor)	35. Basement type:	40. No. outbuildings (describe in box 40 cont.):
29. Roof Type:	36. Front Porch Type:	41. Further description of building features and associated resources on continuation page. <input type="checkbox"/>

OTHER

42. Current Owner/address: BURLINGTON NORTHERN RAILROAD CO PROP TAX DEPT-AOB-2 2500 LOU MENK DR FORT WORTH TX 761312828	43. Inventory form prepared by (name): Additional Information/revisions by:	44. Survey date: 45. Date of revisions: Survey Category: <input type="checkbox"/> RLS <input type="checkbox"/> ILS <input type="checkbox"/> Significant Properties List
---	--	--

FOR SHPO USE:

Date entered in inventory:	Level of survey: <input type="checkbox"/> reconnaissance <input type="checkbox"/> intensive	Additional research? <input type="checkbox"/> yes <input type="checkbox"/> no
National Register Status: <input type="checkbox"/> listed <input type="checkbox"/> in listed district	Other:	
Name:		
<input type="checkbox"/> pending listing <input type="checkbox"/> not eligible <input type="checkbox"/> eligible(district) <input type="checkbox"/> eligible (individually) <input type="checkbox"/> not determined		



ARCHITECTURAL/HISTORIC INVENTORY FORM

1021-221 S 39TH ST

LOCATION MAP (include north arrow):

SITE MAP/PLAN (include north arrow):

Insert photograph of primary structure on property:

Photo 1:

Photo 2:

Description:

Description:

Date:

CD No.:

Image No.

Date:

CD No.:

Image No.

Photographer:

Main Photo: Images2012\CompleteSurveyPhotos\39thS1021.JPG



ARCHITECTURAL/HISTORIC INVENTORY FORM

1021-221 S 39TH ST

21.(cont.) History:and significance. Expand box as necessary or add continuation pages.

22. (cont.) Sources of information. Expand box as necessary or add continuation pages.

40. (cont.) Description of environment and outbuilding. Expand box as necessary or add continuation pages.

41. (cont.) Description of primary resource. Expand box as necessary, or add continuation pages.

Office, warehouse and truck docks.





ARCHITECTURAL/HISTORIC INVENTORY FORM

1. Survey no. SLC-AS-047		2. Survey name: Thematic Survey of Midcentury Modern Movement Nonresidential Architecture in St. Louis	
3. County: St. Louis [Independent City]		4. Address: 1449 S 39TH ST	
Alternate address if applicable			
5. City/State: St. Louis [Independent City], M		6. UTM: LAT LONG:	7. Township/Range/Section: T: R: S: N/A
8. Historic Name (if known):		9. Present/other name (if known):	
10. Ownership:	11a. Historic Use (if known):	11b. Current Use:	

HISTORICAL DATA

12. Construction date: Major addition/alteration date:	1969 1972	15. Architect:	18. Previously surveyed? <input type="checkbox"/> Cite survey name in box 22 cont. (page 3)
13. Significant date/period:		16. Builder/contractor:	19. On National Register? Cite nomination name in box 22 cont. (page 3)
14. Area(s) of significance:		17. Original or significant owner:	20. National Register eligible?
21. History and significance on continuation page. <input type="checkbox"/>		22. Sources of information on continuation page. <input type="checkbox"/>	Historic District Potential? <input type="checkbox"/> Name of Potential District?

ARCHITECTURAL INFORMATION

23. Category of Property:	30. Roof Material:	37. Windows: Type:
24. Vernacular or property type: Industrial/Warehouse	31. Chimney placement:	Panes
25. Architectural style: Modern Movements	32. Structural system:	38. Acreage (rural): Visible from public road? <input type="checkbox"/>
26. Plan Shape:	33. Exterior wall cladding:	39. Changes: (describe in box 41 cont.) <input type="checkbox"/> Addition Date(s): <input type="checkbox"/> Altered Date(s): <input type="checkbox"/> Moved Date(s): <input type="checkbox"/> Other Date(s):
27. Number of Stories:	34. Foundation Material:	Endangered by:
28. No. of bays (1st floor)	35. Basement type:	40. No. outbuildings (describe in box 40 cont.):
29. Roof Type:	36. Front Porch Type:	41. Further description of building features and associated resources on continuation page. <input type="checkbox"/>

OTHER

42. Current Owner/address: PARK AVENUE REALTY CO C/O WILLERT HOME PRODUCTS 4044 PARK AV ST LOUIS MO 63110	43. Inventory form prepared by (name): Additional Information/revisions by:	44. Survey date: 45. Date of revisions: Survey Category: <input type="checkbox"/> RLS <input type="checkbox"/> ILS <input type="checkbox"/> Significant Properties List
---	--	--

FOR SHPO USE:

Date entered in inventory:	Level of survey: <input type="checkbox"/> reconnaissance <input type="checkbox"/> intensive	Additional research? <input type="checkbox"/> yes <input type="checkbox"/> no
National Register Status: <input type="checkbox"/> listed <input type="checkbox"/> in listed district	Other:	
Name:		
<input type="checkbox"/> pending listing <input type="checkbox"/> not eligible <input type="checkbox"/> eligible(district) <input type="checkbox"/> eligible (individually) <input type="checkbox"/> not determined		



ARCHITECTURAL/HISTORIC INVENTORY FORM

1449 S 39TH ST

LOCATION MAP (include north arrow):

SITE MAP/PLAN (include north arrow):

Insert photograph of primary structure on property:

Photo 1:

Photo 2:

Description:

Description:

Date:

CD No.:

Image No.

Date:

CD No.:

Image No.

Photographer:

Main Photo: Images2012\CompleteSurveyPhotos\39th1449.JPG



ARCHITECTURAL/HISTORIC INVENTORY FORM

1449 S 39TH ST

21.(cont.) History:and significance. Expand box as necessary or add continuation pages.

22. (cont.) Sources of information. Expand box as necessary or add continuation pages.

40. (cont.) Description of environment and outbuilding. Expand box as necessary or add continuation pages.

41. (cont.) Description of primary resource. Expand box as necessary, or add continuation pages.

large metal storage warehouse and concrete block building on site. Willert Home Products





ARCHITECTURAL/HISTORIC INVENTORY FORM

1. Survey no. SLC-AS-047		2. Survey name: Thematic Survey of Modern Movement Architecture in St. Louis	
3. County: St. Louis [Independent City]		4. Address: 2100 59TH ST	
Alternate address if applicable			
5. City/State: St. Louis [Independent City], M		6. UTM: LAT	7. Township/Range/Section: T: R: S: N/A
8. Historic Name (if known):		9. Present/other name (if known):	
10. Ownership:	11a. Historic Use (if known):	11b. Current Use:	

HISTORICAL DATA

12. Construction date: Major addition/alteration date:	1961	15. Architect:	18. Previously surveyed? <input type="checkbox"/> Cite survey name in box 22 cont. (page 3)
13. Significant date/period:		16. Builder/contractor:	19. On National Register? Cite nomination name in box 22 cont. (page 3)
14. Area(s) of significance:		17. Original or significant owner:	20. National Register eligible?
21. History and significance on continuation page. <input type="checkbox"/>		22. Sources of information on continuation page. <input type="checkbox"/>	Historic District Potential? <input type="checkbox"/> Name of Potential District?

ARCHITECTURAL INFORMATION

23. Category of Property:	30. Roof Material:	37. Windows: Type:
24. Vernacular or property type: Industrial/Warehouse	31. Chimney placement:	Panes
25. Architectural style: Modern Movements	32. Structural system:	38. Acreage (rural): Visible from public road? <input type="checkbox"/>
26. Plan Shape:	33. Exterior wall cladding:	39. Changes: (describe in box 41 cont.) <input type="checkbox"/> Addition Date(s): <input type="checkbox"/> Altered Date(s): <input type="checkbox"/> Moved Date(s): <input type="checkbox"/> Other Date(s):
27. Number of Stories:	34. Foundation Material:	Endangered by:
28. No. of bays (1st floor)	35. Basement type:	40. No. outbuildings (describe in box 40 cont.):
29. Roof Type:	36. Front Porch Type:	41. Further description of building features and associated resources on continuation page. <input type="checkbox"/>

OTHER

42. Current Owner/address: RHO INC	43. Inventory form prepared by (name):	44. Survey date:
5121 MANCHESTER RD ST LOUIS MO 63110	Additional Information/revisions by:	45. Date of revisions:
FOR SHPO USE:		Survey Category: <input type="checkbox"/> RLS <input type="checkbox"/> ILS <input type="checkbox"/> Significant Properties List

Date entered in inventory:	Level of survey: <input type="checkbox"/> reconnaissance <input type="checkbox"/> intensive	Additional research? <input type="checkbox"/> yes <input type="checkbox"/> no
National Register Status: <input type="checkbox"/> listed <input type="checkbox"/> in listed district	Other:	
Name:		
<input type="checkbox"/> pending listing <input type="checkbox"/> not eligible <input type="checkbox"/> eligible(district) <input type="checkbox"/> eligible (individually) <input type="checkbox"/> not determined		



ARCHITECTURAL/HISTORIC INVENTORY FORM

2100 59TH ST

LOCATION MAP (include north arrow):

SITE MAP/PLAN (include north arrow):

Insert photograph of primary structure on property:

Photo 1:

Photo 2:

Description:

Description:

Date:

CD No.:

Image No.

Date:

CD No.:

Image No.

Photographer:

Main Photo: Images2012\CompleteSurveyPhotos\59th2100.jpg



ARCHITECTURAL/HISTORIC INVENTORY FORM

2100 59TH ST

21.(cont.) History:and significance. Expand box as necessary or add continuation pages.

22. (cont.) Sources of information. Expand box as necessary or add continuation pages.

40. (cont.) Description of environment and outbuilding. Expand box as necessary or add continuation pages.

41. (cont.) Description of primary resource. Expand box as necessary, or add continuation pages.

Crescent Parts and Equipment. Multi-color brick, one story. Office with attached loading dock.



CRESCENT PARTS & EQUIPMENT C .

2000

PARTS



ARCHITECTURAL/HISTORIC INVENTORY FORM

1. Survey no. SLC-AS-047-0010		2. Survey name: Thematic Survey of Midcentury Modern Movement Nonresidential Architecture in St. Louis	
3. County: St. Louis [Independent City]		4. Address: 2103 59TH ST	
Alternate address if applicable			
5. City/State: St. Louis [Independent City], M		6. UTM: or: LAT 38:37:2.41 LONG: 90:17:4.80	7. Township/Range/Section: T: R: S: N/A
8. Historic Name (if known): American Federation of Musicians		9. Present/other name (if known): American Federation of Musicians	
10. Ownership: Private	11a. Historic Use (if known): Commerce Trade		11b. Current Use:

HISTORICAL DATA

12. Construction date: Major addition/alteration date:	1959 N/A	15. Architect: Undetermined	18. Previously surveyed? <input type="checkbox"/> Cite survey name in box 22 cont. (page 3)
13. Significant date/period: 1959		16. Builder/contractor: Undetermined	19. On National Register? Cite nomination name in box 22 cont. (page 3)
14. Area(s) of significance: To be determined		17. Original or significant owner: Undetermined	20. National Register eligible? determined
21. History and significance on continuation page. <input type="checkbox"/>		22. Sources of information on continuation page. <input type="checkbox"/>	Historic District Potential? <input checked="" type="checkbox"/> Name of Potential District? Hampton Ave; Union Halls

ARCHITECTURAL INFORMATION

23. Category of Property: Building	30. Roof Material: Undetermined	37. Windows: Replacement Type: Fixed
24. Vernacular or property type: Other-Note in Comments	31. Chimney placement: None	Panes: single
25. Architectural style: Modern Movements	32. Structural system: Undetermined	38. Acreage (rural): Visible from public road? <input checked="" type="checkbox"/>
26. Plan Shape: Rectangular Short St. Fac	33. Exterior wall cladding: Brick	39. Changes: (describe in box 41 cont.) <input type="checkbox"/> Addition Date(s): <input type="checkbox"/> Altered Date(s): <input type="checkbox"/> Moved Date(s): <input type="checkbox"/> Other Date(s):
27. Number of Stories: 1-story	34. Foundation Material: Concrete	Endangered by:
28. No. of bays (1st floor): 3	35. Basement type: Undetermined	40. No. outbuildings (describe in box 40 cont.): 0
29. Roof Type: Flat	36. Front Porch Type: N/A	41. Further description of building features and associated resources on continuation page. <input checked="" type="checkbox"/>

OTHER

42. Current Owner/address: MUSICIANS CLUB OF ST LOUIS 2103 59TH ST ST LOUIS MO 63110		43. Inventory form prepared by (name): Patience Stuart Peter Meijer Architect, PC Additional Information/revisions by: Betsy Bradley Cultural Resources Office	44. Survey date: 45. Date of revisions: Survey Category: <input checked="" type="checkbox"/> RLS <input type="checkbox"/> ILS <input type="checkbox"/> Significant Properties List
---	--	---	---

FOR SHPO USE:

Date entered in inventory:	Level of survey: <input type="checkbox"/> reconnaissance <input type="checkbox"/> intensive	Additional research? <input type="checkbox"/> yes <input type="checkbox"/> no
National Register Status: <input type="checkbox"/> listed <input type="checkbox"/> in listed district	Other:	
Name:		
<input type="checkbox"/> pending listing <input type="checkbox"/> not eligible <input type="checkbox"/> eligible(district) <input type="checkbox"/> eligible (individually) <input type="checkbox"/> not determined		



ARCHITECTURAL/HISTORIC INVENTORY FORM

2103 59TH ST

LOCATION MAP (include north arrow):

SITE MAP/PLAN (include north arrow):

Insert photograph of primary structure on property:

Photo 1:

Photo 2:

Description:

Looking southwest at building.

Description:

Date:

CD No.:

Image No.

Date:

CD No.:

Image No.

Photographer: PMA

Main Photo: Images2012\2103 59TH ST.JPG



ARCHITECTURAL/HISTORIC INVENTORY FORM

2103 59TH ST

21.(cont.) History:and significance. Expand box as necessary or add continuation pages.

The building permits for this area unavaible.

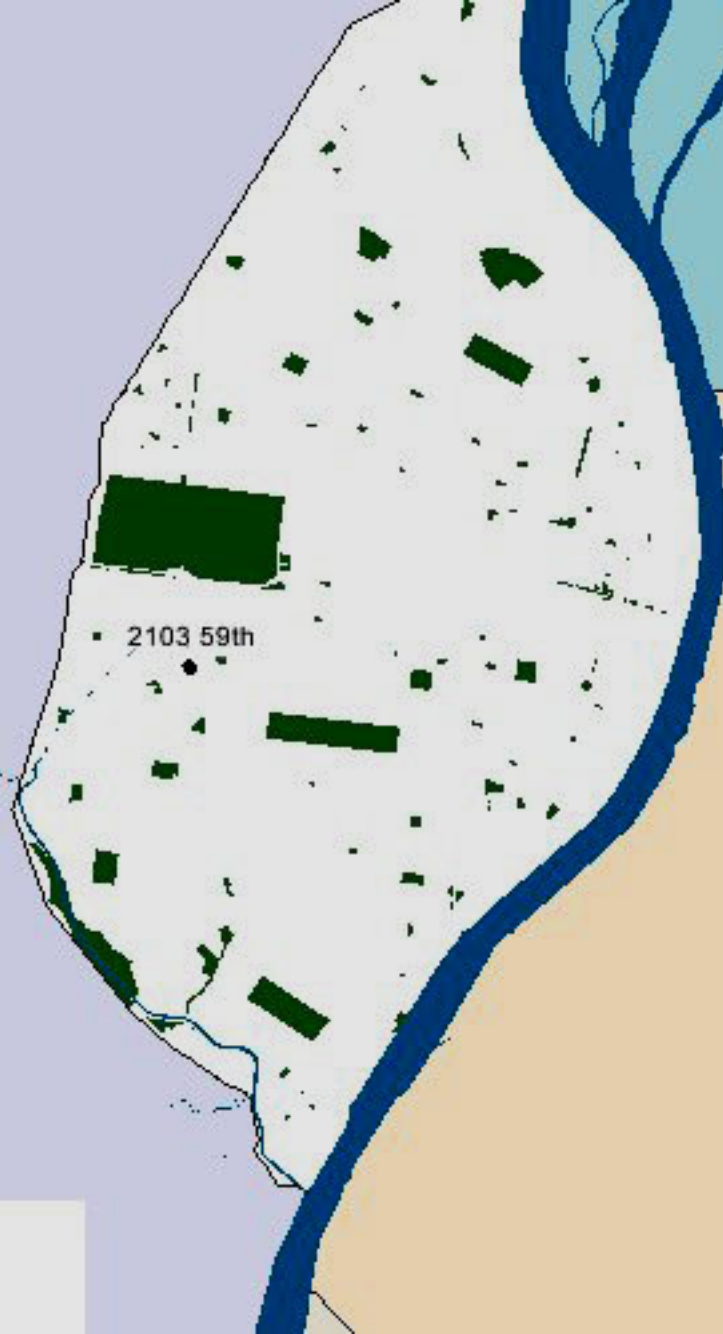
22. (cont.) Sources of information. Expand box as necessary or add continuation pages.

No building permits were found for this property.

40. (cont.) Description of environment and outbuilding. Expand box as necessary or add continuation pages.

41. (cont.) Description of primary resource. Expand box as necessary, or add continuation pages.

The American Federation of Musicians building is a small rectangular single story building. The building features a decorative copper frieze below stone coping and a projecting copper canopy over an aluminum storefront vestibule. This canopy sits apart from the building providing a reveal at the bricks and marked by a mosaic tile pattern from floor to ceiling. The secondary facades feature recessed vertical plaster panels punctuated by square windows. The north façade features mosaic tiles rather than plaster. These panels extend from foundation to frieze. A secondary entry on the west façade features a canopy supported by round columns and a small aluminum storefront system.



0 — 5266ft

WILSON AVE

2103 59th

59TH ST



0 — 29ft



AMERICAN FEDERATION OF MUSICIANS

WILSON
59TH ST

A photograph of the American Federation of Musicians building. The building features a brick facade with the organization's name in large, white, sans-serif capital letters. Above the brickwork is a decorative green metal band with a repeating chevron pattern. The roof is dark, and power lines are visible against a clear sky. To the left, a portion of a glass entrance is visible, and to the right, a window with a red and white striped awning is partially seen.

AMERICAN FEDERATION OF MUSICIANS



ARCHITECTURAL/HISTORIC INVENTORY FORM

1. Survey no. SLC-AS-047		2. Survey name: Thematic Survey of Modern Movement Architecture in St. Louis	
3. County: St. Louis [Independent City]		4. Address: 2115 59TH ST	
Alternate address if applicable			
5. City/State: St. Louis [Independent City], M		6. UTM: LAT LONG:	7. Township/Range/Section: T: R: S: N/A
8. Historic Name (if known):		9. Present/other name (if known):	
10. Ownership:	11a. Historic Use (if known):	11b. Current Use:	

HISTORICAL DATA

12. Construction date: Major addition/alteration date:	1960	15. Architect:	18. Previously surveyed? <input type="checkbox"/> Cite survey name in box 22 cont. (page 3)
13. Significant date/period:		16. Builder/contractor:	19. On National Register? Cite nomination name in box 22 cont. (page 3)
14. Area(s) of significance:		17. Original or significant owner:	20. National Register eligible?
21. History and significance on continuation page. <input type="checkbox"/>		22. Sources of information on continuation page. <input type="checkbox"/>	Historic District Potential? <input type="checkbox"/> Name of Potential District?

ARCHITECTURAL INFORMATION

23. Category of Property:	30. Roof Material:	37. Windows: Type:
24. Vernacular or property type: 1-Story Commercial	31. Chimney placement:	Panes
25. Architectural style: Modern Movements	32. Structural system:	38. Acreage (rural): Visible from public road? <input type="checkbox"/>
26. Plan Shape:	33. Exterior wall cladding:	39. Changes: (describe in box 41 cont.) <input type="checkbox"/> Addition Date(s): <input type="checkbox"/> Altered Date(s): <input type="checkbox"/> Moved Date(s): <input type="checkbox"/> Other Date(s):
27. Number of Stories:	34. Foundation Material:	Endangered by:
28. No. of bays (1st floor)	35. Basement type:	40. No. outbuildings (describe in box 40 cont.):
29. Roof Type:	36. Front Porch Type:	41. Further description of building features and associated resources on continuation page. <input type="checkbox"/>

OTHER

42. Current Owner/address: TDA LLC	43. Inventory form prepared by (name):	44. Survey date:
827 HAVENWOOD CT ST LOUIS MO 63122	Additional Information/revisions by:	45. Date of revisions:
FOR SHPO USE:		Survey Category: <input type="checkbox"/> RLS <input type="checkbox"/> ILS <input type="checkbox"/> Significant Properties List

Date entered in inventory:	Level of survey: <input type="checkbox"/> reconnaissance <input type="checkbox"/> intensive	Additional research? <input type="checkbox"/> yes <input type="checkbox"/> no
National Register Status: <input type="checkbox"/> listed <input type="checkbox"/> in listed district	Other:	
Name:		
<input type="checkbox"/> pending listing <input type="checkbox"/> not eligible <input type="checkbox"/> eligible(district) <input type="checkbox"/> eligible (individually) <input type="checkbox"/> not determined		



ARCHITECTURAL/HISTORIC INVENTORY FORM

2115 59TH ST

LOCATION MAP (include north arrow):

SITE MAP/PLAN (include north arrow):

Insert photograph of primary structure on property:

Photo 1:

Photo 2:

Description:

Description:

Date:

CD No.:

Image No.

Date:

CD No.:

Image No.

Photographer:

Main Photo: Images2012\CompleteSurveyPhotos\59th2115.jpg



ARCHITECTURAL/HISTORIC INVENTORY FORM

2115 59TH ST

21.(cont.) History:and significance. Expand box as necessary or add continuation pages.

22. (cont.) Sources of information. Expand box as necessary or add continuation pages.

40. (cont.) Description of environment and outbuilding. Expand box as necessary or add continuation pages.

41. (cont.) Description of primary resource. Expand box as necessary, or add continuation pages.

Mid-town Printing. One-story commercial building with two offices flanking a center recessed section containing a vehicle door and mandoor to warehouse area behind. South office has original aluminum windows and door; north has been altered. Entire buildi



MIDTOWN *Printing*

MIDTOWN *Printing*



ARCHITECTURAL/HISTORIC INVENTORY FORM

1. Survey no. SLC-AS-047	2. Survey name: Thematic Survey of Midcentury Modern Movement Nonresidential Architecture in St. Louis		
3. County: St. Louis [Independent City]	4. Address: 2120 59TH ST		
Alternate address if applicable			
5. City/State: St. Louis [Independent City], M	6. UTM:	or: LAT	7. Township/Range/Section: T: R: S: N/A
8. Historic Name (if known):		9. Present/other name (if known):	
10. Ownership:		11a. Historic Use (if known):	11b. Current Use:

HISTORICAL DATA

12. Construction date: Major addition/alteration date:	1966	15. Architect:	18. Previously surveyed? <input type="checkbox"/> Cite survey name in box 22 cont. (page 3)
13. Significant date/period:		16. Builder/contractor:	19. On National Register? Cite nomination name in box 22 cont. (page 3)
14. Area(s) of significance:		17. Original or significant owner:	20. National Register eligible?
21. History and significance on continuation page. <input type="checkbox"/>		22. Sources of information on continuation page. <input type="checkbox"/>	Historic District Potential? <input type="checkbox"/> Name of Potential District?

ARCHITECTURAL INFORMATION

23. Category of Property:	30. Roof Material:	37. Windows: Type:
24. Vernacular or property type: Office in Front of Other Use	31. Chimney placement:	Panes
25. Architectural style: Modern Movements	32. Structural system:	38. Acreage (rural): Visible from public road? <input type="checkbox"/>
26. Plan Shape:	33. Exterior wall cladding:	39. Changes: (describe in box 41 cont.) <input type="checkbox"/> Addition Date(s) <input type="checkbox"/> Altered Date(s) <input type="checkbox"/> Moved Date(s) <input type="checkbox"/> Other Date(s)
27. Number of Stories:	34. Foundation Material:	Endangered by:
28. No. of bays (1st floor)	35. Basement type:	40. No. outbuildings (describe in box 40 cont.):
29. Roof Type:	36. Front Porch Type:	41. Further description of building features and associated resources on continuation page. <input type="checkbox"/>

OTHER

42. Current Owner/address: JANSON REALTY CO PO BOX 14932 ST LOUIS MO 63178	43. Inventory form prepared by (name): Additional Information/revisions by:	44. Survey date: 45. Date of revisions: Survey Category: <input type="checkbox"/> RLS <input type="checkbox"/> ILS <input type="checkbox"/> Significant Properties Listed
---	--	--

FOR SHPO USE:

Date entered in inventory:	Level of survey: <input type="checkbox"/> reconnaissance <input type="checkbox"/> intensive	Additional research? <input type="checkbox"/> yes <input type="checkbox"/> no
National Register Status: <input type="checkbox"/> listed <input type="checkbox"/> in listed district	Other:	
Name:		
<input type="checkbox"/> pending listing <input type="checkbox"/> not eligible <input type="checkbox"/> eligible(district) <input type="checkbox"/> eligible (individually) <input type="checkbox"/> not determined		



ARCHITECTURAL/HISTORIC INVENTORY FORM

2120 59TH ST

LOCATION MAP (include north arrow):

SITE MAP/PLAN (include north arrow):

Insert photograph of primary structure on property:

Photo 1:

Photo 2:

Description:

Description:

Date:

CD No.:

Image No.

Date:

CD No.:

Image No.

Photographer:

Main Photo: Images2012\CompleteSurveyPhotos\59th2150.jpg



ARCHITECTURAL/HISTORIC INVENTORY FORM

2120 59TH ST

21.(cont.) History:and significance. Expand box as necessary or add continuation pages.

22. (cont.) Sources of information. Expand box as necessary or add continuation pages.

40. (cont.) Description of environment and outbuilding. Expand box as necessary or add continuation pages.

41. (cont.) Description of primary resource. Expand box as necessary, or add continuation pages.

Impressions Direct. One-story office block with warehouse behind. Beige brick veneer with flat roof with stone coping. Cast concrete in corrugated pattern forms a frieze around office building, warehouse front and one-story office wing on the south.
Narr



2116

Imperial Building



concentric

2118



ARCHITECTURAL/HISTORIC INVENTORY FORM

1. Survey no. SLC-AS-047	2. Survey name: Thematic Survey of Midcentury Modern Movement Nonresidential Architecture in St. Louis		
3. County: St. Louis [Independent City]	4. Address: 2121 59TH ST		
Alternate address if applicable			
5. City/State: St. Louis [Independent City], M	6. UTM:	or: LAT	7. Township/Range/Section: T: R: S: N/A
8. Historic Name (if known):		9. Present/other name (if known):	
10. Ownership:		11a. Historic Use (if known):	11b. Current Use:

HISTORICAL DATA

12. Construction date: Major addition/alteration date:	1959	15. Architect:	18. Previously surveyed? <input type="checkbox"/> Cite survey name in box 22 cont. (page 3)
13. Significant date/period:		16. Builder/contractor:	19. On National Register? Cite nomination name in box 22 cont. (page 3)
14. Area(s) of significance:		17. Original or significant owner:	20. National Register eligible?
21. History and significance on continuation page. <input type="checkbox"/>		22. Sources of information on continuation page. <input type="checkbox"/>	Historic District Potential? <input type="checkbox"/> Name of Potential District?

ARCHITECTURAL INFORMATION

23. Category of Property:	30. Roof Material:	37. Windows: Type:
24. Vernacular or property type: Office Building	31. Chimney placement:	Panes
25. Architectural style: Modern Movements	32. Structural system:	38. Acreage (rural): Visible from public road? <input type="checkbox"/>
26. Plan Shape:	33. Exterior wall cladding:	39. Changes: (describe in box 41 cont.) <input type="checkbox"/> Addition Date(s): <input type="checkbox"/> Altered Date(s): <input type="checkbox"/> Moved Date(s): <input type="checkbox"/> Other Date(s):
27. Number of Stories:	34. Foundation Material:	Endangered by:
28. No. of bays (1st floor)	35. Basement type:	40. No. outbuildings (describe in box 40 cont.):
29. Roof Type:	36. Front Porch Type:	41. Further description of building features and associated resources on continuation page. <input type="checkbox"/>

OTHER

42. Current Owner/address: FOURTEEN THIRTY NINE BLDG CORP	43. Inventory form prepared by (name):	44. Survey date:
2121 S 59TH ST ST LOUIS MO 63110	Additional Information/revisions by:	45. Date of revisions:
FOR SHPO USE:		Survey Category: <input type="checkbox"/> RLS <input type="checkbox"/> ILS <input type="checkbox"/> Significant Properties List

Date entered in inventory:	Level of survey: <input type="checkbox"/> reconnaissance <input type="checkbox"/> intensive	Additional research? <input type="checkbox"/> yes <input type="checkbox"/> no
National Register Status: <input type="checkbox"/> listed <input type="checkbox"/> in listed district	Other:	
Name:		
<input type="checkbox"/> pending listing <input type="checkbox"/> not eligible <input type="checkbox"/> eligible(district) <input type="checkbox"/> eligible (individually) <input type="checkbox"/> not determined		



ARCHITECTURAL/HISTORIC INVENTORY FORM

2121 59TH ST

LOCATION MAP (include north arrow):

SITE MAP/PLAN (include north arrow):

Insert photograph of primary structure on property:

Photo 1:

Photo 2:

Description:

Description:

Date:

CD No.:

Image No.

Date:

CD No.:

Image No.

Photographer:

Main Photo: Images2012\CompleteSurveyPhotos\59th2121.jpg



ARCHITECTURAL/HISTORIC INVENTORY FORM

2121 59TH ST

21.(cont.) History:and significance. Expand box as necessary or add continuation pages.

22. (cont.) Sources of information. Expand box as necessary or add continuation pages.

40. (cont.) Description of environment and outbuilding. Expand box as necessary or add continuation pages.

41. (cont.) Description of primary resource. Expand box as necessary, or add continuation pages.

International Brotherhood of Electrical Workers Local 1439. One-story office building w/ ribbon windows (original sash replaced), recessed entry. Cast concrete coping. Artificial stone below windows may not be original.



LOCAL 1439 IBEW



ARCHITECTURAL/HISTORIC INVENTORY FORM

1. Survey no. SLC-AS-047		2. Survey name: Thematic Survey of Midcentury Modern Movement Nonresidential Architecture in St. Louis	
3. County: St. Louis [Independent City]		4. Address: 2131-3 59TH ST	
Alternate address if applicable		2133 59TH ST	
5. City/State: St. Louis [Independent City], M		6. UTM:	or: LAT
		LONG:	7. Township/Range/Section: T: R: S: N/A
8. Historic Name (if known):		9. Present/other name (if known):	
10. Ownership:	11a. Historic Use (if known):		11b. Current Use:

HISTORICAL DATA

12. Construction date: Major addition/alteration date:	1959	15. Architect:	18. Previously surveyed? <input type="checkbox"/> Cite survey name in box 22 cont. (page 3)
13. Significant date/period:		16. Builder/contractor:	19. On National Register? Cite nomination name in box 22 cont. (page 3)
14. Area(s) of significance:		17. Original or significant owner:	20. National Register eligible?
21. History and significance on continuation page. <input type="checkbox"/>		22. Sources of information on continuation page. <input type="checkbox"/>	Historic District Potential? <input type="checkbox"/> Name of Potential District?

ARCHITECTURAL INFORMATION

23. Category of Property:	30. Roof Material:	37. Windows: Type:
24. Vernacular or property type: Office Building	31. Chimney placement:	Panes
25. Architectural style: Modern Movements	32. Structural system:	38. Acreage (rural): Visible from public road? <input type="checkbox"/>
26. Plan Shape:	33. Exterior wall cladding:	39. Changes: (describe in box 41 cont.) <input type="checkbox"/> Addition Date(s): <input type="checkbox"/> Altered Date(s): <input type="checkbox"/> Moved Date(s): <input type="checkbox"/> Other Date(s):
27. Number of Stories:	34. Foundation Material:	Endangered by:
28. No. of bays (1st floor)	35. Basement type:	40. No. outbuildings (describe in box 40 cont.):
29. Roof Type:	36. Front Porch Type:	41. Further description of building features and associated resources on continuation page. <input type="checkbox"/>

OTHER

42. Current Owner/address: LOCAL UNION 2 IBEW BUILDING CORP	43. Inventory form prepared by (name):	44. Survey date:
2131 S 59TH ST ST LOUIS MO 63110	Additional Information/revisions by:	45. Date of revisions:
FOR SHPO USE:		Survey Category: <input type="checkbox"/> RLS <input type="checkbox"/> ILS <input type="checkbox"/> Significant Properties List

Date entered in inventory:	Level of survey: <input type="checkbox"/> reconnaissance <input type="checkbox"/> intensive	Additional research? <input type="checkbox"/> yes <input type="checkbox"/> no
National Register Status: <input type="checkbox"/> listed <input type="checkbox"/> in listed district	Other:	
Name:		
<input type="checkbox"/> pending listing <input type="checkbox"/> not eligible <input type="checkbox"/> eligible(district) <input type="checkbox"/> eligible (individually) <input type="checkbox"/> not determined		



ARCHITECTURAL/HISTORIC INVENTORY FORM

2131-3 59TH ST

LOCATION MAP (include north arrow):

SITE MAP/PLAN (include north arrow):

Insert photograph of primary structure on property:

Photo 1:

Photo 2:

Description:

Description:

Date:

CD No.:

Image No.

Date:

CD No.:

Image No.

Photographer:

Main Photo: Images2012\CompleteSurveyPhotos\59th2131.jpg



ARCHITECTURAL/HISTORIC INVENTORY FORM

2131-3 59TH ST

21.(cont.) History:and significance. Expand box as necessary or add continuation pages.

22. (cont.) Sources of information. Expand box as necessary or add continuation pages.

40. (cont.) Description of environment and outbuilding. Expand box as necessary or add continuation pages.

41. (cont.) Description of primary resource. Expand box as necessary, or add continuation pages.

International Brotherhood of Electrical Workers Local 2. Variegated brick one-story office. One-third of front façade recessed containing main entry; aluminum door with sidelights. Flanking recess is a secondary entry with large shop windows. Appears unaltered except for metal coping at front parapet, gutters and very prominent a/c unit on roof.



W. No 2

2133

2131
I.B.E.W.
LOCAL #2



10
MINUTE
PARKING
8:00 - 5:00
←



ARCHITECTURAL/HISTORIC INVENTORY FORM

1. Survey no. SLC-AS-047		2. Survey name: Thematic Survey of Midcentury Modern Movement Nonresidential Architecture in St. Louis	
3. County: St. Louis [Independent City]		4. Address: 2141 59TH ST	
Alternate address if applicable			
5. City/State: St. Louis [Independent City], M		6. UTM: or: LAT LONG:	7. Township/Range/Section: T: R: S: N/A
8. Historic Name (if known):		9. Present/other name (if known):	
10. Ownership:	11a. Historic Use (if known):	11b. Current Use:	

HISTORICAL DATA

12. Construction date: Major addition/alteration date:	1959 1988	15. Architect:	18. Previously surveyed? <input type="checkbox"/> Cite survey name in box 22 cont. (page 3)
13. Significant date/period:		16. Builder/contractor:	19. On National Register? Cite nomination name in box 22 cont. (page 3)
14. Area(s) of significance:		17. Original or significant owner:	20. National Register eligible?
21. History and significance on continuation page. <input type="checkbox"/>		22. Sources of information on continuation page. <input type="checkbox"/>	Historic District Potential? <input type="checkbox"/> Name of Potential District?

ARCHITECTURAL INFORMATION

23. Category of Property:	30. Roof Material:	37. Windows: Type:
24. Vernacular or property type: Office in Front of Other Use	31. Chimney placement:	Panes
25. Architectural style: Modern Movements	32. Structural system:	38. Acreage (rural): Visible from public road? <input type="checkbox"/>
26. Plan Shape:	33. Exterior wall cladding:	39. Changes: (describe in box 41 cont.) <input type="checkbox"/> Addition Date(s) <input type="checkbox"/> Altered Date(s) <input type="checkbox"/> Moved Date(s) <input type="checkbox"/> Other Date(s)
27. Number of Stories:	34. Foundation Material:	Endangered by:
28. No. of bays (1st floor)	35. Basement type:	40. No. outbuildings (describe in box 40 cont.):
29. Roof Type:	36. Front Porch Type:	41. Further description of building features and associated resources on continuation page. <input type="checkbox"/>

OTHER

42. Current Owner/address: EMMA REAL ESTATE INC CATERING ST LOUIS 2141 59TH ST ST LOUIS MO 63110	43. Inventory form prepared by (name): Additional Information/revisions by:	44. Survey date: 45. Date of revisions: Survey Category: <input type="checkbox"/> RLS <input type="checkbox"/> ILS <input type="checkbox"/> Significant Properties List
--	--	--

FOR SHPO USE:

Date entered in inventory:	Level of survey: <input type="checkbox"/> reconnaissance <input type="checkbox"/> intensive	Additional research? <input type="checkbox"/> yes <input type="checkbox"/> no
National Register Status: <input type="checkbox"/> listed <input type="checkbox"/> in listed district	Other:	
Name:		
<input type="checkbox"/> pending listing <input type="checkbox"/> not eligible <input type="checkbox"/> eligible(district) <input type="checkbox"/> eligible (individually) <input type="checkbox"/> not determined		



ARCHITECTURAL/HISTORIC INVENTORY FORM

2141 59TH ST

LOCATION MAP (include north arrow):

SITE MAP/PLAN (include north arrow):

Insert photograph of primary structure on property:

Photo 1:

Photo 2:

Description:

Description:

Date:

CD No.:

Image No.

Date:

CD No.:

Image No.

Photographer:

Main Photo: Images2012\CompleteSurveyPhotos\59th2141.jpg



ARCHITECTURAL/HISTORIC INVENTORY FORM

2141 59TH ST

21.(cont.) History:and significance. Expand box as necessary or add continuation pages.

22. (cont.) Sources of information. Expand box as necessary or add continuation pages.

40. (cont.) Description of environment and outbuilding. Expand box as necessary or add continuation pages.

41. (cont.) Description of primary resource. Expand box as necessary, or add continuation pages.

Remodelled front façade; original office was brick with aluminum eaves. Painted. Building may originally have been related to a union hall, as many are located in vicinity.





ARCHITECTURAL/HISTORIC INVENTORY FORM

1. Survey no. SLC-AS-047		2. Survey name: Thematic Survey of Midcentury Modern Movement Nonresidential Architecture in St. Louis	
3. County: St. Louis [Independent City]		4. Address: 2150 59TH ST	
Alternate address if applicable			
5. City/State: St. Louis [Independent City], M		6. UTM: or: LAT LONG:	7. Township/Range/Section: T: R: S: N/A
8. Historic Name (if known):		9. Present/other name (if known):	
10. Ownership:	11a. Historic Use (if known):	11b. Current Use:	

HISTORICAL DATA

12. Construction date: Major addition/alteration date:	1960	15. Architect:	18. Previously surveyed? <input type="checkbox"/> Cite survey name in box 22 cont. (page 3)
13. Significant date/period:		16. Builder/contractor:	19. On National Register? Cite nomination name in box 22 cont. (page 3)
14. Area(s) of significance:		17. Original or significant owner:	20. National Register eligible?
21. History and significance on continuation page. <input type="checkbox"/>		22. Sources of information on continuation page. <input type="checkbox"/>	Historic District Potential? <input type="checkbox"/> Name of Potential District?

ARCHITECTURAL INFORMATION

23. Category of Property:	30. Roof Material:	37. Windows: Type:
24. Vernacular or property type: Industrial/Warehouse	31. Chimney placement:	Panes
25. Architectural style: Modern Movements	32. Structural system:	38. Acreage (rural): Visible from public road? <input type="checkbox"/>
26. Plan Shape:	33. Exterior wall cladding:	39. Changes: (describe in box 41 cont.) <input type="checkbox"/> Addition Date(s): <input type="checkbox"/> Altered Date(s): <input type="checkbox"/> Moved Date(s): <input type="checkbox"/> Other Date(s):
27. Number of Stories:	34. Foundation Material:	Endangered by:
28. No. of bays (1st floor)	35. Basement type:	40. No. outbuildings (describe in box 40 cont.):
29. Roof Type:	36. Front Porch Type:	41. Further description of building features and associated resources on continuation page. <input type="checkbox"/>

OTHER

42. Current Owner/address: RCC REALTY LLC CORPORATE TAX DEPARTMENT 2621 W 15TH PL CHICAGO IL 60608	43. Inventory form prepared by (name): Additional Information/revisions by:	44. Survey date: 45. Date of revisions: Survey Category: <input type="checkbox"/> RLS <input type="checkbox"/> ILS <input type="checkbox"/> Significant Properties List
--	--	--

FOR SHPO USE:

Date entered in inventory:	Level of survey: <input type="checkbox"/> reconnaissance <input type="checkbox"/> intensive	Additional research? <input type="checkbox"/> yes <input type="checkbox"/> no
National Register Status: <input type="checkbox"/> listed <input type="checkbox"/> in listed district	Other:	
Name:		
<input type="checkbox"/> pending listing <input type="checkbox"/> not eligible <input type="checkbox"/> eligible(district) <input type="checkbox"/> eligible (individually) <input type="checkbox"/> not determined		



ARCHITECTURAL/HISTORIC INVENTORY FORM

2150 59TH ST

LOCATION MAP (include north arrow):

SITE MAP/PLAN (include north arrow):

Insert photograph of primary structure on property:

Photo 1:

Photo 2:

Description:

Description:

Date:

CD No.:

Image No.

Date:

CD No.:

Image No.

Photographer:

Main Photo: Images2012\CompleteSurveyPhotos\59th2150.jpg



ARCHITECTURAL/HISTORIC INVENTORY FORM

2150 59TH ST

21.(cont.) History:and significance. Expand box as necessary or add continuation pages.

22. (cont.) Sources of information. Expand box as necessary or add continuation pages.

40. (cont.) Description of environment and outbuilding. Expand box as necessary or add continuation pages.

41. (cont.) Description of primary resource. Expand box as necessary, or add continuation pages.

Interesting cast concrete building, its façades dominated by regular, projecting ribs, assymetrically interrupted with narrow aluminum 3-light windows. Adjacent one-story office with brick façade, has center bay of cast concrete panels, original aluminum entry and projecting copper canopy. Pierced wing wall at north end screens loading dock.



concentric
THE FLEXIBLE FACTORY

2110





RYERSON

DRIVERS ENTER
THROUGH
SOUTH DOOR

RYERSON



ARCHITECTURAL/HISTORIC INVENTORY FORM

1. Survey no. SLC-AS-047		2. Survey name: Thematic Survey of Midcentury Modern Movement Nonresidential Architecture in St. Louis	
3. County: St. Louis [Independent City]		4. Address: 2151 59TH ST	
Alternate address if applicable			
5. City/State: St. Louis [Independent City], M		6. UTM: LAT LONG:	7. Township/Range/Section: T: R: S: N/A
8. Historic Name (if known):		9. Present/other name (if known):	
10. Ownership:	11a. Historic Use (if known):	11b. Current Use:	

HISTORICAL DATA

12. Construction date: Major addition/alteration date:	1958	15. Architect:	18. Previously surveyed? <input type="checkbox"/> Cite survey name in box 22 cont. (page 3)
13. Significant date/period:		16. Builder/contractor:	19. On National Register? Cite nomination name in box 22 cont. (page 3)
14. Area(s) of significance:		17. Original or significant owner:	20. National Register eligible?
21. History and significance on continuation page. <input type="checkbox"/>		22. Sources of information on continuation page. <input type="checkbox"/>	Historic District Potential? <input type="checkbox"/> Name of Potential District?

ARCHITECTURAL INFORMATION

23. Category of Property:	30. Roof Material:	37. Windows: Type:
24. Vernacular or property type: Office in Front of Other Use	31. Chimney placement:	Panes
25. Architectural style: Modern Movements	32. Structural system:	38. Acreage (rural): Visible from public road? <input type="checkbox"/>
26. Plan Shape:	33. Exterior wall cladding:	39. Changes: (describe in box 41 cont.) <input type="checkbox"/> Addition Date(s): <input type="checkbox"/> Altered Date(s): <input type="checkbox"/> Moved Date(s): <input type="checkbox"/> Other Date(s):
27. Number of Stories:	34. Foundation Material:	Endangered by:
28. No. of bays (1st floor)	35. Basement type:	40. No. outbuildings (describe in box 40 cont.):
29. Roof Type:	36. Front Porch Type:	41. Further description of building features and associated resources on continuation page. <input type="checkbox"/>

OTHER

42. Current Owner/address: PAINTERS DISTRICT COUNCIL #2 APPRENTICESHIP & JOURNEYMAN TRS 2501 59TH ST ST LOUIS MO 63110	43. Inventory form prepared by (name): Additional Information/revisions by:	44. Survey date: 45. Date of revisions: Survey Category: <input type="checkbox"/> RLS <input type="checkbox"/> ILS <input type="checkbox"/> Significant Properties List
--	--	--

FOR SHPO USE:

Date entered in inventory:	Level of survey: <input type="checkbox"/> reconnaissance <input type="checkbox"/> intensive	Additional research? <input type="checkbox"/> yes <input type="checkbox"/> no
National Register Status: <input type="checkbox"/> listed <input type="checkbox"/> in listed district	Other:	
Name:		
<input type="checkbox"/> pending listing <input type="checkbox"/> not eligible <input type="checkbox"/> eligible(district) <input type="checkbox"/> eligible (individually) <input type="checkbox"/> not determined		



ARCHITECTURAL/HISTORIC INVENTORY FORM

2151 59TH ST

LOCATION MAP (include north arrow):

SITE MAP/PLAN (include north arrow):

Insert photograph of primary structure on property:

Photo 1:

Photo 2:

Description:

Description:

Date: CD No.: Image No.

Date: CD No.: Image No.

Photographer:

Main Photo: Images2012\CompleteSurveyPhotos\59th2151.jpg



ARCHITECTURAL/HISTORIC INVENTORY FORM

2151 59TH ST

21.(cont.) History:and significance. Expand box as necessary or add continuation pages.

22. (cont.) Sources of information. Expand box as necessary or add continuation pages.

40. (cont.) Description of environment and outbuilding. Expand box as necessary or add continuation pages.

41. (cont.) Description of primary resource. Expand box as necessary, or add continuation pages.

One-story brick veneer office with warehouse behind. Corner entry sheltered by projecting wing wall that forms sign panel. Ribbon windows with spandrel panels and entry appear unaltered. Painted. May have been once associated with the union halls in vicinity.



2201





ARCHITECTURAL/HISTORIC INVENTORY FORM

1. Survey no. SLC-AS-047	2. Survey name: Thematic Survey of Midcentury Modern Movement Nonresidential Architecture in St. Louis		
3. County: St. Louis [Independent City]	4. Address: 2200 59TH ST		
Alternate address if applicable			
5. City/State: St. Louis [Independent City], M	6. UTM:	or: LAT	7. Township/Range/Section: T: R: S: N/A
8. Historic Name (if known):		9. Present/other name (if known):	
10. Ownership:		11a. Historic Use (if known):	
		11b. Current Use:	

HISTORICAL DATA

12. Construction date: Major addition/alteration date:	1959	15. Architect:	18. Previously surveyed? <input type="checkbox"/> Cite survey name in box 22 cont. (page 3)
13. Significant date/period:		16. Builder/contractor:	19. On National Register? Cite nomination name in box 22 cont. (page 3)
14. Area(s) of significance:		17. Original or significant owner:	20. National Register eligible?
21. History and significance on continuation page. <input type="checkbox"/>		22. Sources of information on continuation page. <input type="checkbox"/>	Historic District Potential? <input type="checkbox"/> Name of Potential District?

ARCHITECTURAL INFORMATION

23. Category of Property:	30. Roof Material:	37. Windows: Type:
24. Vernacular or property type: Office in Front of Other Use	31. Chimney placement:	Panes
25. Architectural style: Modern Movements	32. Structural system:	38. Acreage (rural): Visible from public road? <input type="checkbox"/>
26. Plan Shape:	33. Exterior wall cladding:	39. Changes: (describe in box 41 cont.) <input type="checkbox"/> Addition Date(s): <input type="checkbox"/> Altered Date(s): <input type="checkbox"/> Moved Date(s): <input type="checkbox"/> Other Date(s):
27. Number of Stories:	34. Foundation Material:	Endangered by:
28. No. of bays (1st floor)	35. Basement type:	40. No. outbuildings (describe in box 40 cont.):
29. Roof Type:	36. Front Porch Type:	41. Further description of building features and associated resources on continuation page. <input type="checkbox"/>

OTHER

42. Current Owner/address: 2200 59TH STREET LLC	43. Inventory form prepared by (name):	44. Survey date:
1143 MACKLIND AVE ST LOUIS MO 63110	Additional Information/revisions by:	45. Date of revisions:
FOR SHPO USE:		Survey Category: <input type="checkbox"/> RLS <input type="checkbox"/> ILS <input type="checkbox"/> Significant Properties List

Date entered in inventory:	Level of survey: <input type="checkbox"/> reconnaissance <input type="checkbox"/> intensive	Additional research? <input type="checkbox"/> yes <input type="checkbox"/> no
National Register Status: <input type="checkbox"/> listed <input type="checkbox"/> in listed district	Other:	
Name:		
<input type="checkbox"/> pending listing <input type="checkbox"/> not eligible <input type="checkbox"/> eligible(district) <input type="checkbox"/> eligible (individually) <input type="checkbox"/> not determined		



ARCHITECTURAL/HISTORIC INVENTORY FORM

2200 59TH ST

LOCATION MAP (include north arrow):

SITE MAP/PLAN (include north arrow):

Insert photograph of primary structure on property:

Photo 1:

Photo 2:

Description:

Description:

Date:

CD No.:

Image No.

Date:

CD No.:

Image No.

Photographer:

Main Photo: Images2012\CompleteSurveyPhotos\59th2200.jpg



ARCHITECTURAL/HISTORIC INVENTORY FORM

2200 59TH ST

21.(cont.) History:and significance. Expand box as necessary or add continuation pages.

22. (cont.) Sources of information. Expand box as necessary or add continuation pages.

40. (cont.) Description of environment and outbuilding. Expand box as necessary or add continuation pages.

41. (cont.) Description of primary resource. Expand box as necessary, or add continuation pages.

Brick veneer office structure; window bays and entry highlighted with buff roman brick. Building has been altered by addition of false mansard to front elevation and construction of large concrete planters. May have once been associated with union halls in vicinity.





ARCHITECTURAL/HISTORIC INVENTORY FORM

1. Survey no. SLC-AS-047	2. Survey name: Thematic Survey of Midcentury Modern Movement Nonresidential Architecture in St. Louis		
3. County: St. Louis [Independent City]	4. Address: 2201 59TH ST		
Alternate address if applicable			
5. City/State: St. Louis [Independent City], M	6. UTM:	or: LAT	7. Township/Range/Section: T: R: S: N/A
8. Historic Name (if known):		9. Present/other name (if known):	
10. Ownership:		11a. Historic Use (if known):	11b. Current Use:

HISTORICAL DATA

12. Construction date: Major addition/alteration date:	1958	15. Architect:	18. Previously surveyed? <input type="checkbox"/> Cite survey name in box 22 cont. (page 3)
13. Significant date/period:		16. Builder/contractor:	19. On National Register? Cite nomination name in box 22 cont. (page 3)
14. Area(s) of significance:		17. Original or significant owner:	20. National Register eligible?
21. History and significance on continuation page. <input type="checkbox"/>		22. Sources of information on continuation page. <input type="checkbox"/>	Historic District Potential? <input type="checkbox"/> Name of Potential District?

ARCHITECTURAL INFORMATION

23. Category of Property:	30. Roof Material:	37. Windows: Type:
24. Vernacular or property type: Office Building	31. Chimney placement:	Panes
25. Architectural style: Modern Movements	32. Structural system:	38. Acreage (rural): Visible from public road? <input type="checkbox"/>
26. Plan Shape:	33. Exterior wall cladding:	39. Changes: (describe in box 41 cont.) <input type="checkbox"/> Addition Date(s): <input type="checkbox"/> Altered Date(s): <input type="checkbox"/> Moved Date(s): <input type="checkbox"/> Other Date(s):
27. Number of Stories:	34. Foundation Material:	Endangered by:
28. No. of bays (1st floor)	35. Basement type:	40. No. outbuildings (describe in box 40 cont.):
29. Roof Type:	36. Front Porch Type:	41. Further description of building features and associated resources on continuation page. <input type="checkbox"/>

OTHER

42. Current Owner/address: 2201 59TH LLC	43. Inventory form prepared by (name):	44. Survey date:
567 ARBOR MEADOW DR BALLWIN MO 63021	Additional Information/revisions by:	45. Date of revisions:
FOR SHPO USE:		Survey Category: <input type="checkbox"/> RLS <input type="checkbox"/> ILS <input type="checkbox"/> Significant Properties List

Date entered in inventory:	Level of survey: <input type="checkbox"/> reconnaissance <input type="checkbox"/> intensive	Additional research? <input type="checkbox"/> yes <input type="checkbox"/> no
National Register Status: <input type="checkbox"/> listed <input type="checkbox"/> in listed district	Other:	
Name:		
<input type="checkbox"/> pending listing <input type="checkbox"/> not eligible <input type="checkbox"/> eligible(district) <input type="checkbox"/> eligible (individually) <input type="checkbox"/> not determined		



ARCHITECTURAL/HISTORIC INVENTORY FORM

2201 59TH ST

LOCATION MAP (include north arrow):

SITE MAP/PLAN (include north arrow):

Insert photograph of primary structure on property:

Photo 1:

Photo 2:

Description:

Description:

Date:

CD No.:

Image No.

Date:

CD No.:

Image No.

Photographer:

Main Photo: Images2012\CompleteSurveyPhotos\59th2201.JPG



ARCHITECTURAL/HISTORIC INVENTORY FORM

2201 59TH ST

21.(cont.) History:and significance. Expand box as necessary or add continuation pages.

22. (cont.) Sources of information. Expand box as necessary or add continuation pages.

40. (cont.) Description of environment and outbuilding. Expand box as necessary or add continuation pages.

41. (cont.) Description of primary resource. Expand box as necessary, or add continuation pages.

Part of potential HD? 1-story office





ARCHITECTURAL/HISTORIC INVENTORY FORM

1. Survey no. SLC-AS-047-0011	2. Survey name: Thematic Survey of Midcentury Modern Movement Nonresidential Architecture in St. Louis		
3. County: St. Louis [Independent City]	4. Address: 2340 59TH ST		
Alternate address if applicable			
5. City/State: St. Louis [Independent City], M	6. UTM:	or: LAT 38:36:48.22 LONG: 90:17:6.02	7. Township/Range/Section: T: R: S: N/A
8. Historic Name (if known): Undetermined		9. Present/other name (if known): AT&T	
10. Ownership: Private	11a. Historic Use (if known): Commerce Trade		11b. Current Use:

HISTORICAL DATA

12. Construction date: Major addition/alteration date:	1962 N/A	15. Architect: Karl Nicoloff (C. Rallo)	18. Previously surveyed? <input type="checkbox"/> Cite survey name in box 22 cont. (page 3)
13. Significant date/period: 1962	16. Builder/contractor: C. Rallo CC		19. On National Register? Cite nomination name in box 22 cont. (page 3)
14. Area(s) of significance: To be determined	17. Original or significant owner: Undetermined		20. National Register eligible? determined
21. History and significance on continuation page. <input type="checkbox"/>	22. Sources of information on continuation page. <input checked="" type="checkbox"/>		Historic District Potential? <input checked="" type="checkbox"/> Name of Potential District? Hampton Ave

ARCHITECTURAL INFORMATION

23. Category of Property: Building	30. Roof Material: Undetermined	37. Windows: Type: Ribbon
24. Vernacular or property type: Office in Front of Other Use	31. Chimney placement: None	Panes: Multipane
25. Architectural style: Modern Movements	32. Structural system: Reinforced Concrete	38. Acreage (rural): Visible from public road? <input checked="" type="checkbox"/>
26. Plan Shape: Rectangular Long St. Fac	33. Exterior wall cladding: Brick	39. Changes: (describe in box 41 cont.) <input type="checkbox"/> Addition Date(s): <input type="checkbox"/> Altered Date(s): <input type="checkbox"/> Moved Date(s): <input type="checkbox"/> Other Date(s):
27. Number of Stories: 2 Stories	34. Foundation Material: Concrete	Endangered by:
28. No. of bays (1st floor): 3	35. Basement type: Undetermined	40. No. outbuildings (describe in box 40 cont.): 0
29. Roof Type: Flat	36. Front Porch Type: N/A	41. Further description of building features and associated resources on continuation page. <input checked="" type="checkbox"/>

OTHER

42. Current Owner/address: EASTMAN FAMILY LP 7429 BYRON PL CLAYTON MO 63105	43. Inventory form prepared by (name): Patience Stuart Peter Meijer Architect, PC Additional Information/revisions by: Betsy Bradley Cultural Resources Office	44. Survey date: 45. Date of revisions: Survey Category: <input checked="" type="checkbox"/> RLS <input type="checkbox"/> ILS <input type="checkbox"/> Significant Properties List
--	---	---

FOR SHPO USE:

Date entered in inventory:	Level of survey: <input type="checkbox"/> reconnaissance <input type="checkbox"/> intensive	Additional research? <input type="checkbox"/> yes <input type="checkbox"/> no
National Register Status: <input type="checkbox"/> listed <input type="checkbox"/> in listed district	Other:	
Name:		
<input type="checkbox"/> pending listing <input type="checkbox"/> not eligible <input type="checkbox"/> eligible(district) <input type="checkbox"/> eligible (individually) <input type="checkbox"/> not determined		



2340 59TH ST

SITE MAP/PLAN (include north arrow):

Insert photograph of primary structure on property:

Photo 2:

Description:

Image No.

r:	PMA
----	-----

Images2012\2340 59TH ST.JPG



ARCHITECTURAL/HISTORIC INVENTORY FORM

2340 59TH ST

21.(cont.) History:and significance. Expand box as necessary or add continuation pages.

The building permits for this area are unavailable.

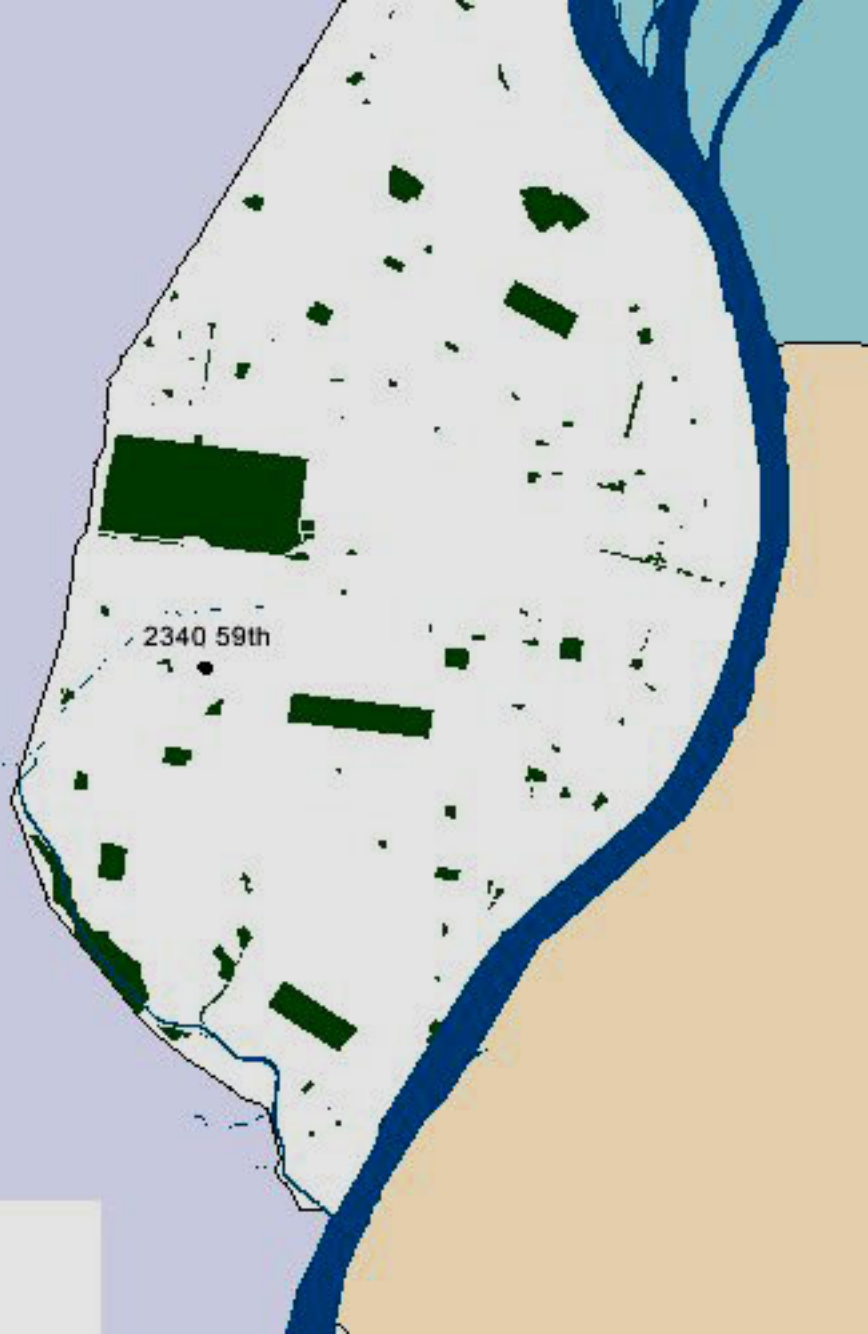
22. (cont.) Sources of information. Expand box as necessary or add continuation pages.

City building permit #GG2370, 2/13/1962. Karl Nicoloff, architect; C. Rallo CC, contractor. "Warehouse and offices."

40. (cont.) Description of environment and outbuilding. Expand box as necessary or add continuation pages.

41. (cont.) Description of primary resource. Expand box as necessary, or add continuation pages.

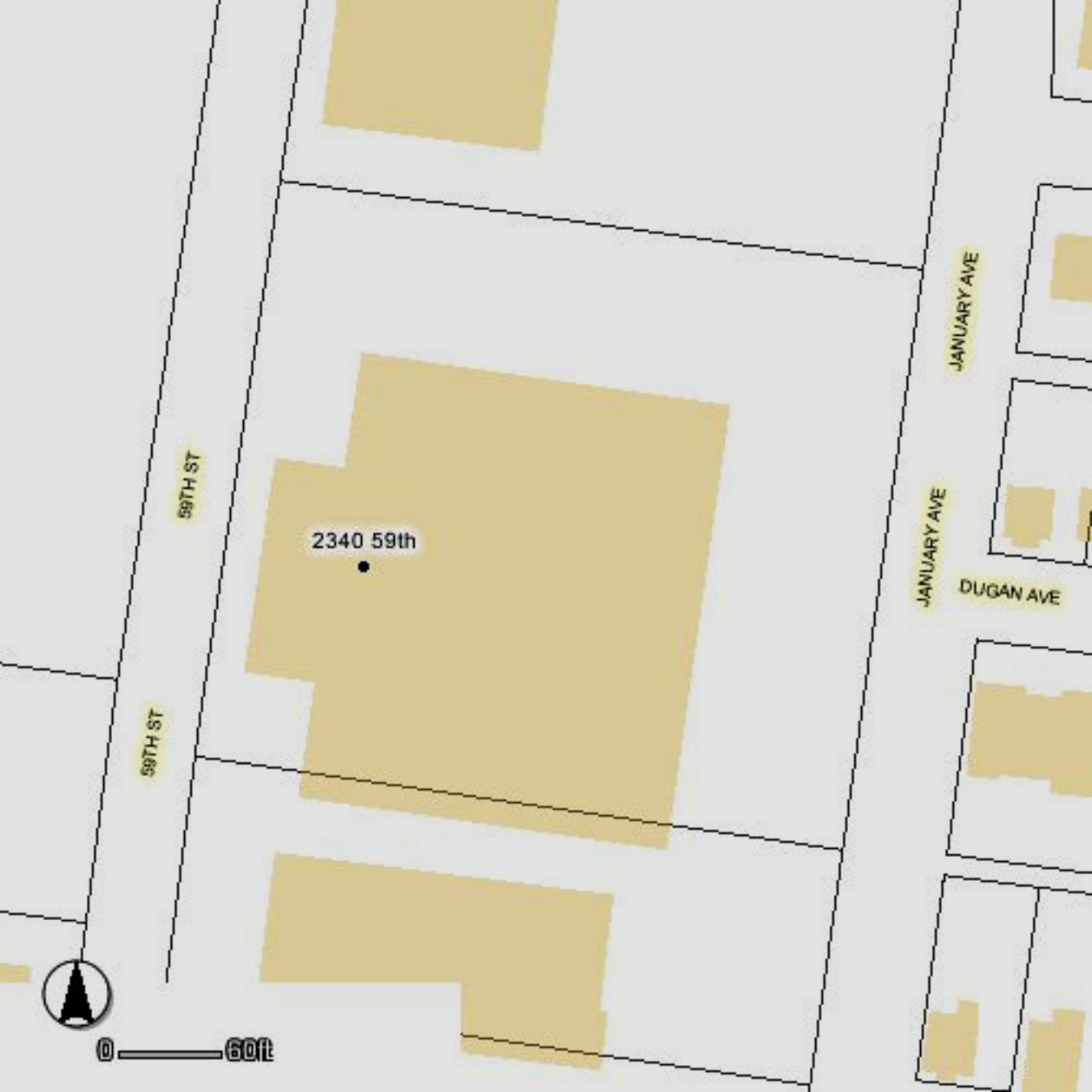
This property features a two-story rectangular building with a projecting center bay. On the main façade, at the center of the projecting bay, ribbon windows flank the further projected entry at both levels. The windows on all facades feature a cast-concrete projecting enframing to form awnings for both the first and second level windows. The entry bay itself projects from the building slightly then recedes back with concrete cladding. The recessed area features double height glazing with aluminum framing, double doors, and a cloth awning over only the doors. The majority of the building is used as a warehouse and has little fenestration but for periodic garage doors.



2340 59th



0 — 4888ft



2340 59th

59TH ST

59TH ST

JANUARY AVE

JANUARY AVE

DUGAN AVE



0 600ft





Don't let Wal-Mart
send your tax rebate
to China.

70% of Wal-Mart products
are made in China.



ARCHITECTURAL/HISTORIC INVENTORY FORM

1. Survey no. SLC-AS-047	2. Survey name: Thematic Survey of Midcentury Modern Movement Nonresidential Architecture in St. Louis		
3. County: St. Louis [Independent City]	4. Address: 2360 59TH ST		
Alternate address if applicable			
5. City/State: St. Louis [Independent City], M	6. UTM:	or: LAT	7. Township/Range/Section: T: R: S: N/A
8. Historic Name (if known):		9. Present/other name (if known):	
10. Ownership:		11a. Historic Use (if known):	11b. Current Use:

HISTORICAL DATA

12. Construction date: Major addition/alteration date:	1962	15. Architect:	18. Previously surveyed? <input type="checkbox"/> Cite survey name in box 22 cont. (page 3)
13. Significant date/period:		16. Builder/contractor:	19. On National Register? Cite nomination name in box 22 cont. (page 3)
14. Area(s) of significance:		17. Original or significant owner:	20. National Register eligible?
21. History and significance on continuation page. <input type="checkbox"/>		22. Sources of information on continuation page. <input type="checkbox"/>	Historic District Potential? <input type="checkbox"/> Name of Potential District?

ARCHITECTURAL INFORMATION

23. Category of Property:	30. Roof Material:	37. Windows: Type:
24. Vernacular or property type: Office in Front of Other Use	31. Chimney placement:	Panes
25. Architectural style: Modern Movements	32. Structural system:	38. Acreage (rural): Visible from public road? <input type="checkbox"/>
26. Plan Shape:	33. Exterior wall cladding:	39. Changes: (describe in box 41 cont.) <input type="checkbox"/> Addition Date(s) <input type="checkbox"/> Altered Date(s) <input type="checkbox"/> Moved Date(s) <input type="checkbox"/> Other Date(s)
27. Number of Stories:	34. Foundation Material:	Endangered by:
28. No. of bays (1st floor)	35. Basement type:	40. No. outbuildings (describe in box 40 cont.):
29. Roof Type:	36. Front Porch Type:	41. Further description of building features and associated resources on continuation page. <input type="checkbox"/>

OTHER

42. Current Owner/address: SMI ENTERPRISES LLC	43. Inventory form prepared by (name):	44. Survey date:
2360 S 59TH ST ST LOUIS MO 63110	Additional Information/revisions by:	45. Date of revisions:
FOR SHPO USE:		Survey Category: <input type="checkbox"/> RLS <input type="checkbox"/> ILS <input type="checkbox"/> Significant Properties List

Date entered in inventory:	Level of survey: <input type="checkbox"/> reconnaissance <input type="checkbox"/> intensive	Additional research? <input type="checkbox"/> yes <input type="checkbox"/> no
National Register Status: <input type="checkbox"/> listed <input type="checkbox"/> in listed district	Other:	
Name:		
<input type="checkbox"/> pending listing <input type="checkbox"/> not eligible <input type="checkbox"/> eligible(district) <input type="checkbox"/> eligible (individually) <input type="checkbox"/> not determined		



ARCHITECTURAL/HISTORIC INVENTORY FORM

2360 59TH ST

LOCATION MAP (include north arrow):

SITE MAP/PLAN (include north arrow):

Insert photograph of primary structure on property:

Photo 1:

Photo 2:

Description:

Description:

Date: CD No.: Image No.

Date: CD No.: Image No.

Photographer:

Main Photo: Images2012\CompleteSurveyPhotos\59th2360.jpg



ARCHITECTURAL/HISTORIC INVENTORY FORM

2360 59TH ST

21.(cont.) History:and significance. Expand box as necessary or add continuation pages.

22. (cont.) Sources of information. Expand box as necessary or add continuation pages.

40. (cont.) Description of environment and outbuilding. Expand box as necessary or add continuation pages.

41. (cont.) Description of primary resource. Expand box as necessary, or add continuation pages.

Brick veneer office and warehouse with stone coping. Retains original aluminum storefront and windows. Front office block has been painted.





ARCHITECTURAL/HISTORIC INVENTORY FORM

1. Survey no. SLC-AS-047		2. Survey name: Thematic Survey of Midcentury Modern Movement Nonresidential Architecture in St. Louis	
3. County: St. Louis [Independent City]		4. Address: 2363 59TH ST	
Alternate address if applicable			
5. City/State: St. Louis [Independent City], M		6. UTM: or: LAT LONG:	7. Township/Range/Section: T: R: S: N/A
8. Historic Name (if known):		9. Present/other name (if known):	
10. Ownership:	11a. Historic Use (if known):	11b. Current Use:	

HISTORICAL DATA

12. Construction date: Major addition/alteration date:	1961	15. Architect:	18. Previously surveyed? <input type="checkbox"/> Cite survey name in box 22 cont. (page 3)
13. Significant date/period:		16. Builder/contractor:	19. On National Register? Cite nomination name in box 22 cont. (page 3)
14. Area(s) of significance:		17. Original or significant owner:	20. National Register eligible?
21. History and significance on continuation page. <input type="checkbox"/>		22. Sources of information on continuation page. <input type="checkbox"/>	Historic District Potential? <input type="checkbox"/> Name of Potential District?

ARCHITECTURAL INFORMATION

23. Category of Property:	30. Roof Material:	37. Windows: Type:
24. Vernacular or property type: Office in Front of Other Use	31. Chimney placement:	Panes
25. Architectural style: Modern Movements	32. Structural system:	38. Acreage (rural): Visible from public road? <input type="checkbox"/>
26. Plan Shape:	33. Exterior wall cladding:	39. Changes: (describe in box 41 cont.) <input type="checkbox"/> Addition Date(s) <input type="checkbox"/> Altered Date(s) <input type="checkbox"/> Moved Date(s) <input type="checkbox"/> Other Date(s)
27. Number of Stories:	34. Foundation Material:	Endangered by:
28. No. of bays (1st floor)	35. Basement type:	40. No. outbuildings (describe in box 40 cont.):
29. Roof Type:	36. Front Porch Type:	41. Further description of building features and associated resources on continuation page. <input type="checkbox"/>

OTHER

42. Current Owner/address: SJC INC	43. Inventory form prepared by (name):	44. Survey date:
2634 VALLEY RD CHESTERFIELD MO 63005	Additional Information/revisions by:	45. Date of revisions:
FOR SHPO USE:		Survey Category: <input type="checkbox"/> RLS <input type="checkbox"/> ILS <input type="checkbox"/> Significant Properties List

Date entered in inventory:	Level of survey: <input type="checkbox"/> reconnaissance <input type="checkbox"/> intensive	Additional research? <input type="checkbox"/> yes <input type="checkbox"/> no
National Register Status: <input type="checkbox"/> listed <input type="checkbox"/> in listed district	Other:	
Name:		
<input type="checkbox"/> pending listing <input type="checkbox"/> not eligible <input type="checkbox"/> eligible(district) <input type="checkbox"/> eligible (individually) <input type="checkbox"/> not determined		



ARCHITECTURAL/HISTORIC INVENTORY FORM

2363 59TH ST

LOCATION MAP (include north arrow):

SITE MAP/PLAN (include north arrow):

Insert photograph of primary structure on property:

Photo 1:

Photo 2:

Description:

Description:

Date:

CD No.:

Image No.

Date:

CD No.:

Image No.

Photographer:

Main Photo: Images2012\CompleteSurveyPhotos\59th2363.jpg



ARCHITECTURAL/HISTORIC INVENTORY FORM

2363 59TH ST

21.(cont.) History:and significance. Expand box as necessary or add continuation pages.

22. (cont.) Sources of information. Expand box as necessary or add continuation pages.

40. (cont.) Description of environment and outbuilding. Expand box as necessary or add continuation pages.

41. (cont.) Description of primary resource. Expand box as necessary, or add continuation pages.

DeMare's. Moderately interesting front block in variegated brick veneer. Assymmetrical entry flanked by panels of stacked blond brick. Façade further articulated with subtle recessed panels of stacked, variegated brick.





ARCHITECTURAL/HISTORIC INVENTORY FORM

1. Survey no. SLC-AS-047-0012	2. Survey name: Thematic Survey of Midcentury Modern Movement Nonresidential Architecture in St. Louis
3. County: St. Louis [Independent City]	4. Address: 2500 59TH ST
Alternate address if applicable	
5. City/State: St. Louis [Independent City], M	6. UTM: or: LAT 38:36:45.65 LONG: 90:17:6.56
7. Township/Range/Section: T: R: S: N/A	
8. Historic Name (if known): Iron Workers Local 396	9. Present/other name (if known): Iron Workers Local 396
10. Ownership: Private	11a. Historic Use (if known): Commerce Trade
11b. Current Use:	

HISTORICAL DATA

12. Construction date: Major addition/alteration date:	1960 N/A	15. Architect: Karl Nicoloff of C. Rallo	18. Previously surveyed? <input type="checkbox"/> Cite survey name in box 22 cont. (page 3)
13. Significant date/period: 1960		16. Builder/contractor: C. Rallo CC	19. On National Register? Cite nomination name in box 22 cont. (page 3)
14. Area(s) of significance: To be determined Commerce		17. Original or significant owner: Iron Workers & Heavy Haulers Local 396	20. National Register eligible? 5
21. History and significance on continuation page. <input type="checkbox"/>		22. Sources of information on continuation page. <input checked="" type="checkbox"/>	Historic District Potential? <input checked="" type="checkbox"/> Name of Potential District? Hampton Ave; Union Halls

ARCHITECTURAL INFORMATION

23. Category of Property: Building	30. Roof Material: Undetermined	37. Windows: Non Historic Type: Fixed
24. Vernacular or property type: Other-Note in Comments	31. Chimney placement: None	Panes 1/1, lower pane is awning
25. Architectural style: Modern Movements	32. Structural system: Reinforced Concrete	38. Acreage (rural): Visible from public road? <input checked="" type="checkbox"/>
26. Plan Shape: Square	33. Exterior wall cladding: Brick	39. Changes: (describe in box 41 cont.) <input type="checkbox"/> Addition Date(s): <input type="checkbox"/> Altered Date(s): <input type="checkbox"/> Moved Date(s): <input type="checkbox"/> Other Date(s):
27. Number of Stories: 1-story	34. Foundation Material: Concrete	Endangered by:
28. No. of bays (1st floor) 7	35. Basement type: Undetermined	40. No. outbuildings (describe in box 40 cont.): 0
29. Roof Type: Flat	36. Front Porch Type: N/A	41. Further description of building features and associated resources on continuation page. <input checked="" type="checkbox"/>

OTHER

42. Current Owner/address: INTL ASSN OF BRG STRUCT ORN IRON LOCAL 396 2500 S 59TH ST ST LOUIS MO 63110	43. Inventory form prepared by (name): Patience Stuart Peter Meijer Architect, PC Additional Information/revisions by: Betsy Bradley Cultural Resources Office	44. Survey date: 45. Date of revisions: Survey Category: <input checked="" type="checkbox"/> RLS <input type="checkbox"/> ILS <input type="checkbox"/> Significant Properties List
---	---	---

FOR SHPO USE:

Date entered in inventory:	Level of survey: <input type="checkbox"/> reconnaissance <input type="checkbox"/> intensive	Additional research? <input type="checkbox"/> yes <input type="checkbox"/> no
National Register Status: <input type="checkbox"/> listed <input type="checkbox"/> in listed district	Other:	
Name:		
<input type="checkbox"/> pending listing <input type="checkbox"/> not eligible <input type="checkbox"/> eligible(district) <input type="checkbox"/> eligible (individually) <input type="checkbox"/> not determined		



ARCHITECTURAL/HISTORIC INVENTORY FORM

2500 59TH ST

LOCATION MAP (include north arrow):

SITE MAP/PLAN (include north arrow):

Insert photograph of primary structure on property:

Photo 1:

Photo 2:

Description:

Looking southeast at building.

Description:

Date:

CD No.:

Image No.

Date:

CD No.:

Image No.

Photographer: PMA

Main Photo: Images2012\2500 59TH ST.JPG



ARCHITECTURAL/HISTORIC INVENTORY FORM

2500 59TH ST

21.(cont.) History:and significance. Expand box as necessary or add continuation pages.

22. (cont.) Sources of information. Expand box as necessary or add continuation pages.

St Louis building permit EE5914, 11/28/1960: "Meeting hall for the Iron Workers & Heavy Haulers Local 396." Karl Nicoloff of C. Rallo, architect; C. Rallo CC, contractor.

40. (cont.) Description of environment and outbuilding. Expand box as necessary or add continuation pages.

41. (cont.) Description of primary resource. Expand box as necessary, or add continuation pages.

The Iron Workers Local 396 Union Hall building is a rectangular single-story building. The front façade has a center bay of cast concrete panels and is asymmetrically placed. The entry is flanked by line of bronze framed ribbon windows and projecting canopy. The various side and rear windows have been replaced. The side entry facing the parking lot is protected by two brick projections with dispersed glass blocks embedded within supporting a small metal canopy. The entire building is wrapped in a simple concrete cornice with metal coping.



0 — 4395ft

2500 59th

59TH ST

2500 59th

BOTANICAL AVE

COLUMBIA AVE

COLUMBIA AVE

JANUARY AVE
JANUARY AVE



NO TRUCKS
ALLOWED
TRUCKS MUST
ENTER AT
REAR OF
BUILDING
ONLY



Iron Workers
LOCAL 396
IAB & OIW

NO TRUCKS
ALLOWED
TRUCKS MUST
ENTER AT
REAR OF
BUILDING
ONLY

MURPHY





ARCHITECTURAL/HISTORIC INVENTORY FORM

1. Survey no. SLC-AS-047-0013		2. Survey name: Thematic Survey of Midcentury Modern Movement Nonresidential Architecture in St. Louis	
3. County: St. Louis [Independent City]		4. Address: 2501 59TH ST	
Alternate address if applicable			
5. City/State: St. Louis [Independent City], M		6. UTM: or: LAT 38:36:45.80 LONG: 90:17:6.64	7. Township/Range/Section: T: R: S: N/A
8. Historic Name (if known): Undetermined		9. Present/other name (if known): Painters District Council	
10. Ownership: Private	11a. Historic Use (if known): Commerce Trade		11b. Current Use:

HISTORICAL DATA

12. Construction date: Major addition/alteration date:	1960 N/A	15. Architect: Undetermined	18. Previously surveyed? <input type="checkbox"/> Cite survey name in box 22 cont. (page 3)
13. Significant date/period: 1960		16. Builder/contractor: Undetermined	19. On National Register? Cite nomination name in box 22 cont. (page 3)
14. Area(s) of significance: To be determined		17. Original or significant owner: Undetermined	20. National Register eligible? 5
21. History and significance on continuation page. <input type="checkbox"/>		22. Sources of information on continuation page. <input type="checkbox"/>	Historic District Potential? <input checked="" type="checkbox"/> Name of Potential District? Hampton Ave; Union Halls

ARCHITECTURAL INFORMATION

23. Category of Property: Building	30. Roof Material: Undetermined	37. Windows: Non Historic Type: Fixed
24. Vernacular or property type: Other-Note in Comments	31. Chimney placement: None	Panes 3
25. Architectural style: Modern Movements	32. Structural system: Reinforced Concrete	38. Acreage (rural): Visible from public road? <input checked="" type="checkbox"/>
26. Plan Shape: Rectangular Long St. Fac	33. Exterior wall cladding: Brick	39. Changes: (describe in box 41 cont.) <input type="checkbox"/> Addition Date(s): <input type="checkbox"/> Altered Date(s): <input type="checkbox"/> Moved Date(s): <input type="checkbox"/> Other Date(s):
27. Number of Stories: 2 Stories	34. Foundation Material: Concrete	Endangered by:
28. No. of bays (1st floor): 5	35. Basement type: Undetermined	40. No. outbuildings (describe in box 40 cont.): 0
29. Roof Type: Flat	36. Front Porch Type: N/A	41. Further description of building features and associated resources on continuation page. <input checked="" type="checkbox"/>

OTHER

42. Current Owner/address: PAINTER'S DIST COUN NO 2 UNITY HALL 2501 59TH ST ST LOUIS MO 63110	43. Inventory form prepared by (name): Patience Stuart Peter Meijer Architect, PC Additional Information/revisions by: Betsy Bradley Cultural Resources Office	44. Survey date: 45. Date of revisions: Survey Category: <input checked="" type="checkbox"/> RLS <input type="checkbox"/> ILS <input type="checkbox"/> Significant Properties Lis
--	---	--

FOR SHPO USE:

Date entered in inventory:	Level of survey: <input type="checkbox"/> reconnaissance <input type="checkbox"/> intensive	Additional research? <input type="checkbox"/> yes <input type="checkbox"/> no
National Register Status: <input type="checkbox"/> listed <input type="checkbox"/> in listed district	Other:	
Name:		
<input type="checkbox"/> pending listing <input type="checkbox"/> not eligible <input type="checkbox"/> eligible(district) <input type="checkbox"/> eligible (individually) <input type="checkbox"/> not determined		



ARCHITECTURAL/HISTORIC INVENTORY FORM

2501 59TH ST

LOCATION MAP (include north arrow):

SITE MAP/PLAN (include north arrow):

Insert photograph of primary structure on property:

Photo 1:

Photo 2:

Description:

Looking southwest at building.

Description:

Date:

CD No.:

Image No.

Date:

CD No.:

Image No.

Photographer: PMA

Main Photo: Images2012\2501 59TH ST.JPG



ARCHITECTURAL/HISTORIC INVENTORY FORM

2501 59TH ST

21.(cont.) History:and significance. Expand box as necessary or add continuation pages.

No building permit information could be found regarding the property.

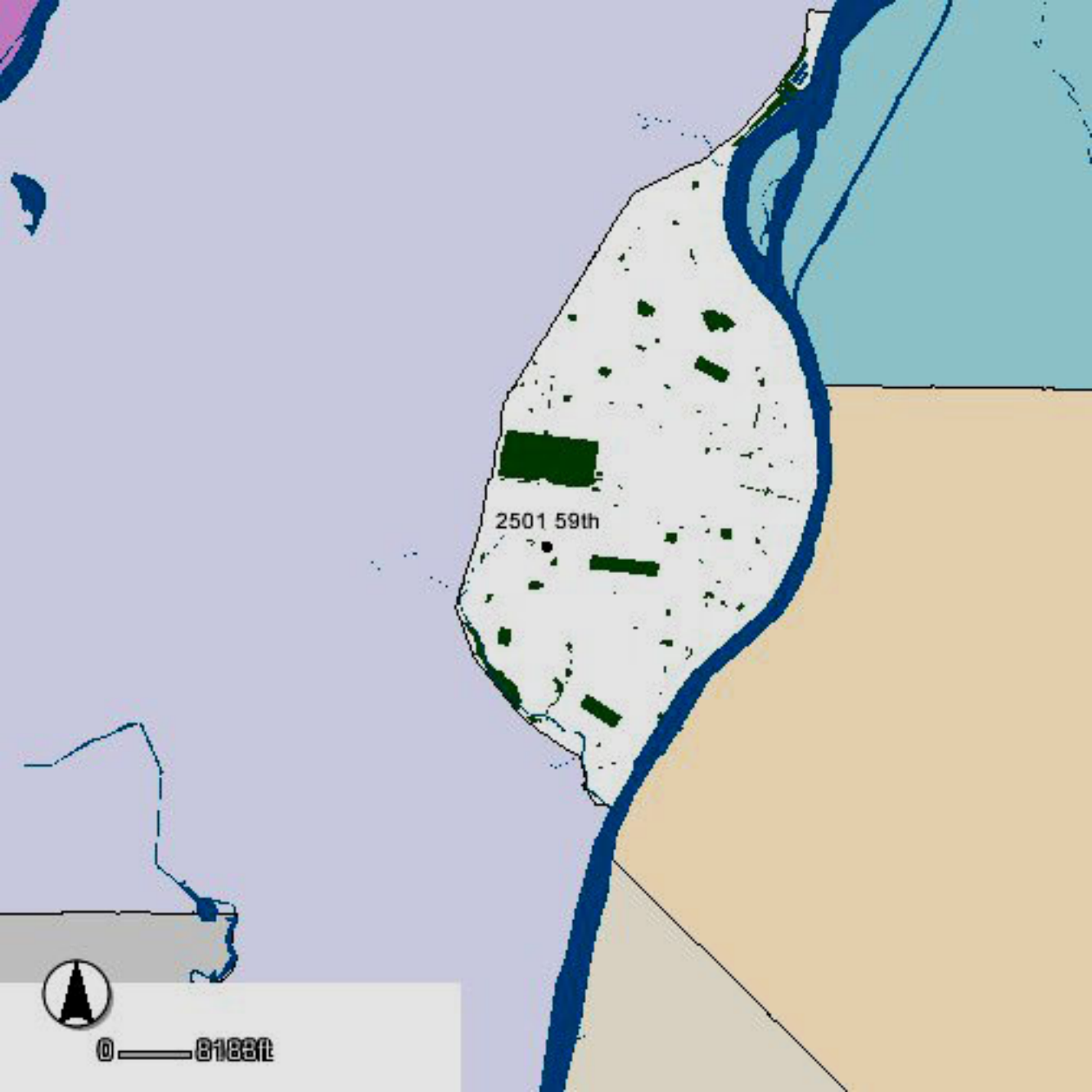
22. (cont.) Sources of information. Expand box as necessary or add continuation pages.

No building permits were found for this property.

40. (cont.) Description of environment and outbuilding. Expand box as necessary or add continuation pages.

41. (cont.) Description of primary resource. Expand box as necessary, or add continuation pages.

This building, currently housing the Painters District Council Headquarters, is a rectangular two-story building with concrete foundations, brick veneer and a flat roof. It features a central entrance framed with cast concrete panels which project slightly above the roofline and a small metal canopy. The main façade has punched window openings and a storefront system between the concrete panels below the canopy. The north façade features ribbon windows as well as punched windows on the second level and clerestory windows on the first. A belt course of stone visually denotes the first and second floors on all facades.



2501 59th



0 — 8183ft

59TH ST

BOTANICAL AVE

2501 59th St



0 300



NOTICE
TO ALL
PERSONS
ENTERING
THIS BUILDING
BY THE
FRONT DOOR
YOU MUST
PRESENT
YOUR
ID CARD
TO THE
GUARDIAN
AT THE
DOOR

NO
PARKING



ARCHITECTURAL/HISTORIC INVENTORY FORM

1. Survey no. SLC-AS-047	2. Survey name: Thematic Survey of Midcentury Modern Movement Nonresidential Architecture in St. Louis		
3. County: St. Louis [Independent City]	4. Address: 1252 ACADEMY AV		
Alternate address if applicable			
5. City/State: St. Louis [Independent City], M	6. UTM:	or: LAT	7. Township/Range/Section: T: R: S: N/A
8. Historic Name (if known):		9. Present/other name (if known):	
10. Ownership:		11a. Historic Use (if known):	11b. Current Use:

HISTORICAL DATA

12. Construction date: Major addition/alteration date:	1950	15. Architect:	18. Previously surveyed? <input type="checkbox"/> Cite survey name in box 22 cont. (page 3)
13. Significant date/period:		16. Builder/contractor:	19. On National Register? Cite nomination name in box 22 cont. (page 3)
14. Area(s) of significance:		17. Original or significant owner:	20. National Register eligible?
21. History and significance on continuation page. <input type="checkbox"/>		22. Sources of information on continuation page. <input type="checkbox"/>	Historic District Potential? <input type="checkbox"/> Name of Potential District?

ARCHITECTURAL INFORMATION

23. Category of Property:	30. Roof Material:	37. Windows: Type:
24. Vernacular or property type:	31. Chimney placement:	Panes
25. Architectural style: Modern Movements	32. Structural system:	38. Acreage (rural): Visible from public road? <input type="checkbox"/>
26. Plan Shape:	33. Exterior wall cladding:	39. Changes: (describe in box 41 cont.) <input type="checkbox"/> Addition Date(s): <input type="checkbox"/> Altered Date(s): <input type="checkbox"/> Moved Date(s): <input type="checkbox"/> Other Date(s):
27. Number of Stories:	34. Foundation Material:	Endangered by:
28. No. of bays (1st floor)	35. Basement type:	40. No. outbuildings (describe in box 40 cont.):
29. Roof Type:	36. Front Porch Type:	41. Further description of building features and associated resources on continuation page. <input type="checkbox"/>

OTHER

42. Current Owner/address: WHITE, JANELL	43. Inventory form prepared by (name):	44. Survey date:
1474 VILLA LAGO DR ST LOUIS MO 63138	Additional Information/revisions by:	45. Date of revisions:
FOR SHPO USE:		Survey Category: <input type="checkbox"/> RLS <input type="checkbox"/> ILS <input type="checkbox"/> Significant Properties List

Date entered in inventory:	Level of survey: <input type="checkbox"/> reconnaissance <input type="checkbox"/> intensive	Additional research? <input type="checkbox"/> yes <input type="checkbox"/> no
National Register Status: <input type="checkbox"/> listed <input type="checkbox"/> in listed district	Other:	
Name:		
<input type="checkbox"/> pending listing <input type="checkbox"/> not eligible <input type="checkbox"/> eligible(district) <input type="checkbox"/> eligible (individually) <input type="checkbox"/> not determined		



ARCHITECTURAL/HISTORIC INVENTORY FORM

1252 ACADEMY AV

LOCATION MAP (include north arrow):

SITE MAP/PLAN (include north arrow):

Insert photograph of primary structure on property:

Photo 1:

Photo 2:

Description:

Description:

Date:

CD No.:

Image No.

Date:

CD No.:

Image No.

Photographer:

Main Photo: Images2012\CompleteSurveyPhotos\Academy1252.jpg



ARCHITECTURAL/HISTORIC INVENTORY FORM

1252 ACADEMY AV

21.(cont.) History:and significance. Expand box as necessary or add continuation pages.

22. (cont.) Sources of information. Expand box as necessary or add continuation pages.

40. (cont.) Description of environment and outbuilding. Expand box as necessary or add continuation pages.

41. (cont.) Description of primary resource. Expand box as necessary, or add continuation pages.



ARCHITECTURAL/HISTORIC INVENTORY FORM

1. Survey no. SLC-AS-047		2. Survey name: Thematic Survey of Midcentury Modern Movement Nonresidential Architecture in St. Louis	
3. County: St. Louis [Independent City]		4. Address: 412 ADELAIDE AV	
Alternate address if applicable			
5. City/State: St. Louis [Independent City], M		6. UTM: LAT LONG:	7. Township/Range/Section: T: R: S: N/A
8. Historic Name (if known):		9. Present/other name (if known):	
10. Ownership:	11a. Historic Use (if known):	11b. Current Use:	

HISTORICAL DATA

12. Construction date: Major addition/alteration date:	1959 1962	15. Architect:	18. Previously surveyed? <input type="checkbox"/> Cite survey name in box 22 cont. (page 3)
13. Significant date/period:		16. Builder/contractor:	19. On National Register? Cite nomination name in box 22 cont. (page 3)
14. Area(s) of significance:		17. Original or significant owner:	20. National Register eligible?
21. History and significance on continuation page. <input type="checkbox"/>		22. Sources of information on continuation page. <input type="checkbox"/>	Historic District Potential? <input type="checkbox"/> Name of Potential District?

ARCHITECTURAL INFORMATION

23. Category of Property:	30. Roof Material:	37. Windows: Type:
24. Vernacular or property type: Industrial/Warehouse	31. Chimney placement:	Panes
25. Architectural style: Modern Movements	32. Structural system:	38. Acreage (rural): Visible from public road? <input type="checkbox"/>
26. Plan Shape:	33. Exterior wall cladding:	39. Changes: (describe in box 41 cont.) <input type="checkbox"/> Addition Date(s): <input type="checkbox"/> Altered Date(s): <input type="checkbox"/> Moved Date(s): <input type="checkbox"/> Other Date(s):
27. Number of Stories:	34. Foundation Material:	Endangered by:
28. No. of bays (1st floor)	35. Basement type:	40. No. outbuildings (describe in box 40 cont.):
29. Roof Type:	36. Front Porch Type:	41. Further description of building features and associated resources on continuation page. <input type="checkbox"/>

OTHER

42. Current Owner/address: EAST ADELAIDE LLC	43. Inventory form prepared by (name):	44. Survey date:
412 E ADELAIDE ST LOUIS MO 63147	Additional Information/revisions by:	45. Date of revisions:
FOR SHPO USE:		Survey Category: <input type="checkbox"/> RLS <input type="checkbox"/> ILS <input type="checkbox"/> Significant Properties List

Date entered in inventory:	Level of survey: <input type="checkbox"/> reconnaissance <input type="checkbox"/> intensive	Additional research? <input type="checkbox"/> yes <input type="checkbox"/> no
National Register Status: <input type="checkbox"/> listed <input type="checkbox"/> in listed district	Other:	
Name:		
<input type="checkbox"/> pending listing <input type="checkbox"/> not eligible <input type="checkbox"/> eligible(district) <input type="checkbox"/> eligible (individually) <input type="checkbox"/> not determined		



ARCHITECTURAL/HISTORIC INVENTORY FORM

412 ADELAIDE AV

LOCATION MAP (include north arrow):

SITE MAP/PLAN (include north arrow):

Insert photograph of primary structure on property:

Photo 1:

Photo 2:

Description:

Description:

Date: CD No.: Image No.

Date: CD No.: Image No.

Photographer:

Main Photo: Images2012\CompleteSurveyPhotos\Adelaide412.jpg



ARCHITECTURAL/HISTORIC INVENTORY FORM

412 ADELAIDE AV

21.(cont.) History:and significance. Expand box as necessary or add continuation pages.

22. (cont.) Sources of information. Expand box as necessary or add continuation pages.

40. (cont.) Description of environment and outbuilding. Expand box as necessary or add continuation pages.

41. (cont.) Description of primary resource. Expand box as necessary, or add continuation pages.

Two-story brick industrial building with paired windows and simple concrete detailing around entry. One-story concrete block section with metal panels on front façade and wide vehicular door attached on east side. Loading docks on side.







ARCHITECTURAL/HISTORIC INVENTORY FORM

1. Survey no. SLC-AS-047		2. Survey name: Thematic Survey of Midcentury Modern Movement Nonresidential Architecture in St. Louis	
3. County: St. Louis [Independent City]		4. Address: 5324 AERO DR	
Alternate address if applicable			
5. City/State: St. Louis [Independent City], M		6. UTM: LAT LONG:	7. Township/Range/Section: T: R: S: N/A
8. Historic Name (if known):		9. Present/other name (if known):	
10. Ownership:	11a. Historic Use (if known):	11b. Current Use:	

HISTORICAL DATA

12. Construction date: Major addition/alteration date:	1958	15. Architect:	18. Previously surveyed? <input type="checkbox"/> Cite survey name in box 22 cont. (page 3)
13. Significant date/period:		16. Builder/contractor:	19. On National Register? Cite nomination name in box 22 cont. (page 3)
14. Area(s) of significance:		17. Original or significant owner:	20. National Register eligible?
21. History and significance on continuation page. <input type="checkbox"/>		22. Sources of information on continuation page. <input type="checkbox"/>	Historic District Potential? <input type="checkbox"/> Name of Potential District?

ARCHITECTURAL INFORMATION

23. Category of Property:	30. Roof Material:	37. Windows: Type:
24. Vernacular or property type: Industrial/Warehouse	31. Chimney placement:	Panes
25. Architectural style: Modern Movements	32. Structural system:	38. Acreage (rural): Visible from public road? <input type="checkbox"/>
26. Plan Shape:	33. Exterior wall cladding:	39. Changes: (describe in box 41 cont.) <input type="checkbox"/> Addition Date(s): <input type="checkbox"/> Altered Date(s): <input type="checkbox"/> Moved Date(s): <input type="checkbox"/> Other Date(s):
27. Number of Stories:	34. Foundation Material:	Endangered by:
28. No. of bays (1st floor)	35. Basement type:	40. No. outbuildings (describe in box 40 cont.):
29. Roof Type:	36. Front Porch Type:	41. Further description of building features and associated resources on continuation page. <input type="checkbox"/>

OTHER

42. Current Owner/address: AERO PROPERTY MANAGEMENT LLC 710 S HANLEY RD APT 12D CLAYTON MO 63105	43. Inventory form prepared by (name): Additional Information/revisions by:	44. Survey date: 45. Date of revisions: Survey Category: <input type="checkbox"/> RLS <input type="checkbox"/> ILS <input type="checkbox"/> Significant Properties List
---	--	--

FOR SHPO USE:

Date entered in inventory:	Level of survey: <input type="checkbox"/> reconnaissance <input type="checkbox"/> intensive	Additional research? <input type="checkbox"/> yes <input type="checkbox"/> no
National Register Status: <input type="checkbox"/> listed <input type="checkbox"/> in listed district	Other:	
Name:		
<input type="checkbox"/> pending listing <input type="checkbox"/> not eligible <input type="checkbox"/> eligible(district) <input type="checkbox"/> eligible (individually) <input type="checkbox"/> not determined		



ARCHITECTURAL/HISTORIC INVENTORY FORM

5324 AERO DR

LOCATION MAP (include north arrow):

SITE MAP/PLAN (include north arrow):

Insert photograph of primary structure on property:

Photo 1:

Photo 2:

Description:

Description:

Date:

CD No.:

Image No.

Date:

CD No.:

Image No.

Photographer:

Main Photo: Images2012\CompleteSurveyPhotos\Aero5324.jpg



ARCHITECTURAL/HISTORIC INVENTORY FORM

5324 AERO DR

21.(cont.) History:and significance. Expand box as necessary or add continuation pages.

22. (cont.) Sources of information. Expand box as necessary or add continuation pages.

40. (cont.) Description of environment and outbuilding. Expand box as necessary or add continuation pages.

41. (cont.) Description of primary resource. Expand box as necessary, or add continuation pages.

Long, low concrete block building with vehicular doors. Small metal addition.





ARCHITECTURAL/HISTORIC INVENTORY FORM

1. Survey no. SLC-AS-047	2. Survey name: Thematic Survey of Midcentury Modern Movement Nonresidential Architecture in St. Louis		
3. County: St. Louis [Independent City]	4. Address: 7401 ALABAMA AV		
Alternate address if applicable			
5. City/State: St. Louis [Independent City], M	6. UTM:	or: LAT	7. Township/Range/Section: T: R: S: N/A
8. Historic Name (if known):		9. Present/other name (if known):	
10. Ownership:	11a. Historic Use (if known):	11b. Current Use:	

HISTORICAL DATA

12. Construction date: Major addition/alteration date:	1955	15. Architect:	18. Previously surveyed? <input type="checkbox"/> Cite survey name in box 22 cont. (page 3)
13. Significant date/period:		16. Builder/contractor:	19. On National Register? Cite nomination name in box 22 cont. (page 3)
14. Area(s) of significance:		17. Original or significant owner:	20. National Register eligible?
21. History and significance on continuation page. <input type="checkbox"/>		22. Sources of information on continuation page. <input type="checkbox"/>	Historic District Potential? <input type="checkbox"/> Name of Potential District?

ARCHITECTURAL INFORMATION

23. Category of Property:	30. Roof Material:	37. Windows: Type:
24. Vernacular or property type: Industrial/Warehouse	31. Chimney placement:	Panes
25. Architectural style: Modern Movements	32. Structural system:	38. Acreage (rural): Visible from public road? <input type="checkbox"/>
26. Plan Shape:	33. Exterior wall cladding:	39. Changes: (describe in box 41 cont.) <input type="checkbox"/> Addition Date(s): <input type="checkbox"/> Altered Date(s): <input type="checkbox"/> Moved Date(s): <input type="checkbox"/> Other Date(s):
27. Number of Stories:	34. Foundation Material:	Endangered by:
28. No. of bays (1st floor)	35. Basement type:	40. No. outbuildings (describe in box 40 cont.):
29. Roof Type:	36. Front Porch Type:	41. Further description of building features and associated resources on continuation page. <input type="checkbox"/>

OTHER

42. Current Owner/address: 7401 ALABAMA LLC	43. Inventory form prepared by (name):	44. Survey date:
7401 ALABAMA ST LOUIS MO 63111	Additional Information/revisions by:	45. Date of revisions:
FOR SHPO USE:		Survey Category: <input type="checkbox"/> RLS <input type="checkbox"/> ILS <input type="checkbox"/> Significant Properties List

Date entered in inventory:	Level of survey: <input type="checkbox"/> reconnaissance <input type="checkbox"/> intensive	Additional research? <input type="checkbox"/> yes <input type="checkbox"/> no
National Register Status: <input type="checkbox"/> listed <input type="checkbox"/> in listed district	Other:	
Name:		
<input type="checkbox"/> pending listing <input type="checkbox"/> not eligible <input type="checkbox"/> eligible(district) <input type="checkbox"/> eligible (individually) <input type="checkbox"/> not determined		



MISSOURI DEPARTMENT OF NATURAL RESOURCES
STATE HISTORIC PRESERVATION OFFICE, P.O. Box 176, Jefferson City, MO 65102

ARCHITECTURAL/HISTORIC INVENTORY FORM

7401 ALABAMA AV

LOCATION MAP (include north arrow):

SITE MAP/PLAN (include north arrow):

Insert photograph of primary structure on property:

Photo 1:

Photo 2:

Description:

Description:

Date:

CD No.:

Image No.

Date:

CD No.:

Image No.

Photographer:

Main Photo: Images2012\CompleteSurveyPhotos\Alabama7401.JPG



ARCHITECTURAL/HISTORIC INVENTORY FORM

7401 ALABAMA AV

21.(cont.) History:and significance. Expand box as necessary or add continuation pages.

22. (cont.) Sources of information. Expand box as necessary or add continuation pages.

40. (cont.) Description of environment and outbuilding. Expand box as necessary or add continuation pages.

41. (cont.) Description of primary resource. Expand box as necessary, or add continuation pages.

brick and glass block; utilitarian; office at north end; Unico occupant





UNICO INC
7401 ALABAMA AVE

SECURITY NOTICE
WEAPONS ARE
PROHIBITED ON
UNICO PROPERTY



ARCHITECTURAL/HISTORIC INVENTORY FORM

1. Survey no. SLC-AS-047	2. Survey name: Thematic Survey of Midcentury Modern Movement Nonresidential Architecture in St. Louis		
3. County: St. Louis [Independent City]	4. Address: 7801-929 ALABAMA AV		
Alternate address if applicable			
5. City/State: St. Louis [Independent City], M	6. UTM:	or: LAT	7. Township/Range/Section: T: R: S: N/A
8. Historic Name (if known):		9. Present/other name (if known):	
10. Ownership:	11a. Historic Use (if known):	11b. Current Use:	

HISTORICAL DATA

12. Construction date: Major addition/alteration date:	1963	15. Architect:	18. Previously surveyed? <input type="checkbox"/> Cite survey name in box 22 cont. (page 3)
13. Significant date/period:		16. Builder/contractor:	
14. Area(s) of significance:		17. Original or significant owner:	19. On National Register? Cite nomination name in box 22 cont. (page 3)
			20. National Register eligible?
21. History and significance on continuation page. <input type="checkbox"/>		22. Sources of information on continuation page. <input type="checkbox"/>	Historic District Potential? <input type="checkbox"/> Name of Potential District?

ARCHITECTURAL INFORMATION

23. Category of Property:	30. Roof Material:	37. Windows: Type:
24. Vernacular or property type: Office Building	31. Chimney placement:	Panes
25. Architectural style: Modern Movements	32. Structural system:	38. Acreage (rural): Visible from public road? <input type="checkbox"/>
26. Plan Shape:	33. Exterior wall cladding:	39. Changes: (describe in box 41 cont.) <input type="checkbox"/> Addition Date(s): <input type="checkbox"/> Altered Date(s): <input type="checkbox"/> Moved Date(s): <input type="checkbox"/> Other Date(s):
27. Number of Stories:	34. Foundation Material:	Endangered by:
28. No. of bays (1st floor)	35. Basement type:	40. No. outbuildings (describe in box 40 cont.):
29. Roof Type:	36. Front Porch Type:	41. Further description of building features and associated resources on continuation page. <input type="checkbox"/>

OTHER

42. Current Owner/address: ICL PERFORMANCE PRODUCTS LP	43. Inventory form prepared by (name):	44. Survey date:
622 EMERSON RD STE 500	Additional Information/revisions by:	45. Date of revisions:
ST LOUIS MO 63141		Survey Category: <input type="checkbox"/> RLS <input type="checkbox"/> ILS <input type="checkbox"/> Significant Properties List

FOR SHPO USE:

Date entered in inventory:	Level of survey: <input type="checkbox"/> reconnaissance <input type="checkbox"/> intensive	Additional research? <input type="checkbox"/> yes <input type="checkbox"/> no
National Register Status: <input type="checkbox"/> listed <input type="checkbox"/> in listed district	Other:	
Name:		
<input type="checkbox"/> pending listing <input type="checkbox"/> not eligible <input type="checkbox"/> eligible(district) <input type="checkbox"/> eligible (individually) <input type="checkbox"/> not determined		



ARCHITECTURAL/HISTORIC INVENTORY FORM

7801-929 ALABAMA AV

LOCATION MAP (include north arrow):

SITE MAP/PLAN (include north arrow):

Insert photograph of primary structure on property:

Photo 1:

Photo 2:

Description:

Description:

Date:

CD No.:

Image No.

Date:

CD No.:

Image No.

Photographer:

Main Photo: Images2012\CompleteSurveyPhotos\Alabama7801.JPG



ARCHITECTURAL/HISTORIC INVENTORY FORM

7801-929 ALABAMA AV

21.(cont.) History:and significance. Expand box as necessary or add continuation pages.

22. (cont.) Sources of information. Expand box as necessary or add continuation pages.

40. (cont.) Description of environment and outbuilding. Expand box as necessary or add continuation pages.

41. (cont.) Description of primary resource. Expand box as necessary, or add continuation pages.

ICI Performance Product office - says 7929 Alabama on office door; brick, cast-stone picture frame window surrounds





ARCHITECTURAL/HISTORIC INVENTORY FORM

1. Survey no. SLC-AS-047		2. Survey name: Thematic Survey of Midcentury Modern Movement Nonresidential Architecture in St. Louis	
3. County: St. Louis [Independent City]		4. Address: 8005-19 ALABAMA AV	
Alternate address if applicable			
5. City/State: St. Louis [Independent City], M		6. UTM: LAT	7. Township/Range/Section: T: R: S: N/A
8. Historic Name (if known):		9. Present/other name (if known):	
10. Ownership:	11a. Historic Use (if known):	11b. Current Use:	

HISTORICAL DATA

12. Construction date: Major addition/alteration date:	1972	15. Architect:	18. Previously surveyed? <input type="checkbox"/> Cite survey name in box 22 cont. (page 3)
13. Significant date/period:		16. Builder/contractor:	
14. Area(s) of significance:		17. Original or significant owner:	19. On National Register? Cite nomination name in box 22 cont. (page 3)
			20. National Register eligible?
21. History and significance on continuation page. <input type="checkbox"/>		22. Sources of information on continuation page. <input type="checkbox"/>	Historic District Potential? <input type="checkbox"/> Name of Potential District?

ARCHITECTURAL INFORMATION

23. Category of Property:	30. Roof Material:	37. Windows: Type:
24. Vernacular or property type: Industrial/Warehouse	31. Chimney placement:	Panes
25. Architectural style: Modern Movements	32. Structural system:	38. Acreage (rural): Visible from public road? <input type="checkbox"/>
26. Plan Shape:	33. Exterior wall cladding:	39. Changes: (describe in box 41 cont.) <input type="checkbox"/> Addition Date(s): <input type="checkbox"/> Altered Date(s): <input type="checkbox"/> Moved Date(s): <input type="checkbox"/> Other Date(s):
27. Number of Stories:	34. Foundation Material:	Endangered by:
28. No. of bays (1st floor)	35. Basement type:	40. No. outbuildings (describe in box 40 cont.):
29. Roof Type:	36. Front Porch Type:	41. Further description of building features and associated resources on continuation page. <input type="checkbox"/>

OTHER

42. Current Owner/address: ICL PERFORMANCE PRODUCTS LP	43. Inventory form prepared by (name):	44. Survey date:
622 EMERSON RD STE 500	Additional Information/revisions by:	45. Date of revisions:
ST LOUIS	63141	Survey Category: <input type="checkbox"/> RLS <input type="checkbox"/> ILS <input type="checkbox"/> Significant Properties List

FOR SHPO USE:

Date entered in inventory:	Level of survey: <input type="checkbox"/> reconnaissance <input type="checkbox"/> intensive	Additional research? <input type="checkbox"/> yes <input type="checkbox"/> no
National Register Status: <input type="checkbox"/> listed <input type="checkbox"/> in listed district	Other:	
Name:		
<input type="checkbox"/> pending listing <input type="checkbox"/> not eligible <input type="checkbox"/> eligible(district) <input type="checkbox"/> eligible (individually) <input type="checkbox"/> not determined		



ARCHITECTURAL/HISTORIC INVENTORY FORM

8005-19 ALABAMA AV

LOCATION MAP (include north arrow):

SITE MAP/PLAN (include north arrow):

Insert photograph of primary structure on property:

Photo 1:

Photo 2:

Description:

Description:

Date:

CD No.:

Image No.

Date:

CD No.:

Image No.

Photographer:

Main Photo: Images2012\CompleteSurveyPhotos\Alabama8005.JPG



ARCHITECTURAL/HISTORIC INVENTORY FORM

8005-19 ALABAMA AV

21.(cont.) History:and significance. Expand box as necessary or add continuation pages.

22. (cont.) Sources of information. Expand box as necessary or add continuation pages.

40. (cont.) Description of environment and outbuilding. Expand box as necessary or add continuation pages.

41. (cont.) Description of primary resource. Expand box as necessary, or add continuation pages.

utilitarian, ribbed sheet metal walls





ARCHITECTURAL/HISTORIC INVENTORY FORM

1. Survey no. SLC-AS-047	2. Survey name: Thematic Survey of Midcentury Modern Movement Nonresidential Architecture in St. Louis		
3. County: St. Louis [Independent City]	4. Address: 7900-28 ALASKA AV		
Alternate address if applicable			
5. City/State: St. Louis [Independent City], M	6. UTM:	or: LAT	7. Township/Range/Section: T: R: S: N/A
8. Historic Name (if known):		9. Present/other name (if known):	
10. Ownership:	11a. Historic Use (if known):	11b. Current Use:	

HISTORICAL DATA

12. Construction date: Major addition/alteration date:	1955 1956	15. Architect:	18. Previously surveyed? <input type="checkbox"/> Cite survey name in box 22 cont. (page 3)
13. Significant date/period:		16. Builder/contractor:	19. On National Register? Cite nomination name in box 22 cont. (page 3)
14. Area(s) of significance:		17. Original or significant owner:	20. National Register eligible?
21. History and significance on continuation page. <input type="checkbox"/>		22. Sources of information on continuation page. <input type="checkbox"/>	Historic District Potential? <input type="checkbox"/> Name of Potential District?

ARCHITECTURAL INFORMATION

23. Category of Property:	30. Roof Material:	37. Windows: Type:
24. Vernacular or property type:	31. Chimney placement:	Panes
25. Architectural style: Modern Movements	32. Structural system:	38. Acreage (rural): Visible from public road? <input type="checkbox"/>
26. Plan Shape:	33. Exterior wall cladding:	39. Changes: (describe in box 41 cont.) <input type="checkbox"/> Addition Date(s): <input type="checkbox"/> Altered Date(s): <input type="checkbox"/> Moved Date(s): <input type="checkbox"/> Other Date(s):
27. Number of Stories:	34. Foundation Material:	Endangered by:
28. No. of bays (1st floor)	35. Basement type:	40. No. outbuildings (describe in box 40 cont.):
29. Roof Type:	36. Front Porch Type:	41. Further description of building features and associated resources on continuation page. <input type="checkbox"/>

OTHER

42. Current Owner/address: SHANTZ, ROBERT L & MARIE M TRS	43. Inventory form prepared by (name):	44. Survey date:
719 IMSE DR APT 102	Additional Information/revisions by:	45. Date of revisions:
WEBSTER GRVS 63119		Survey Category: <input type="checkbox"/> RLS <input type="checkbox"/> ILS <input type="checkbox"/> Significant Properties List

FOR SHPO USE:

Date entered in inventory:	Level of survey: <input type="checkbox"/> reconnaissance <input type="checkbox"/> intensive	Additional research? <input type="checkbox"/> yes <input type="checkbox"/> no
National Register Status: <input type="checkbox"/> listed <input type="checkbox"/> in listed district	Other:	
Name:		
<input type="checkbox"/> pending listing <input type="checkbox"/> not eligible <input type="checkbox"/> eligible(district) <input type="checkbox"/> eligible (individually) <input type="checkbox"/> not determined		



ARCHITECTURAL/HISTORIC INVENTORY FORM

7900-28 ALASKA AV

LOCATION MAP (include north arrow):

SITE MAP/PLAN (include north arrow):

Insert photograph of primary structure on property:

Photo 1:

Photo 2:

Description:

Description:

Date:

CD No.:

Image No.

Date:

CD No.:

Image No.

Photographer:

Main Photo: Images2012\CompleteSurveyPhotos\Alaska7900.JPG



ARCHITECTURAL/HISTORIC INVENTORY FORM

7900-28 ALASKA AV

21.(cont.) History:and significance. Expand box as necessary or add continuation pages.

22. (cont.) Sources of information. Expand box as necessary or add continuation pages.

40. (cont.) Description of environment and outbuilding. Expand box as necessary or add continuation pages.

41. (cont.) Description of primary resource. Expand box as necessary, or add continuation pages.

strictly utilitarian, concrete block north building; ribbed sheet metal south one; Modern Imports





ARCHITECTURAL/HISTORIC INVENTORY FORM

1. Survey no. SLC-AS-047		2. Survey name: Thematic Survey of Midcentury Modern Movement Nonresidential Architecture in St. Louis	
3. County: St. Louis [Independent City]		4. Address: 3749 ALDINE AV	
Alternate address if applicable			
5. City/State: St. Louis [Independent City], M		6. UTM: LAT LONG:	7. Township/Range/Section: T: R: S: N/A
8. Historic Name (if known):		9. Present/other name (if known):	
10. Ownership:	11a. Historic Use (if known):	11b. Current Use:	

HISTORICAL DATA

12. Construction date: Major addition/alteration date:	1959	15. Architect:	18. Previously surveyed? <input type="checkbox"/> Cite survey name in box 22 cont. (page 3)
13. Significant date/period:		16. Builder/contractor:	19. On National Register? Cite nomination name in box 22 cont. (page 3)
14. Area(s) of significance:		17. Original or significant owner:	20. National Register eligible?
21. History and significance on continuation page. <input type="checkbox"/>		22. Sources of information on continuation page. <input type="checkbox"/>	Historic District Potential? <input type="checkbox"/> Name of Potential District?

ARCHITECTURAL INFORMATION

23. Category of Property:	30. Roof Material:	37. Windows: Type:
24. Vernacular or property type: Industrial/Warehouse	31. Chimney placement:	Panes
25. Architectural style: Modern Movements	32. Structural system:	38. Acreage (rural): Visible from public road? <input type="checkbox"/>
26. Plan Shape:	33. Exterior wall cladding:	39. Changes: (describe in box 41 cont.) <input type="checkbox"/> Addition Date(s): <input type="checkbox"/> Altered Date(s): <input type="checkbox"/> Moved Date(s): <input type="checkbox"/> Other Date(s):
27. Number of Stories:	34. Foundation Material:	Endangered by:
28. No. of bays (1st floor)	35. Basement type:	40. No. outbuildings (describe in box 40 cont.):
29. Roof Type:	36. Front Porch Type:	41. Further description of building features and associated resources on continuation page. <input type="checkbox"/>

OTHER

42. Current Owner/address: HEWITT-LUCAS BODY CO INC	43. Inventory form prepared by (name):	44. Survey date:
P O BOX 8828	Additional Information/revisions by:	45. Date of revisions:
ST LOUIS MO 63101		Survey Category: <input type="checkbox"/> RLS <input type="checkbox"/> ILS <input type="checkbox"/> Significant Properties List

FOR SHPO USE:

Date entered in inventory:	Level of survey: <input type="checkbox"/> reconnaissance <input type="checkbox"/> intensive	Additional research? <input type="checkbox"/> yes <input type="checkbox"/> no
National Register Status: <input type="checkbox"/> listed <input type="checkbox"/> in listed district	Other:	
Name:		
<input type="checkbox"/> pending listing <input type="checkbox"/> not eligible <input type="checkbox"/> eligible(district) <input type="checkbox"/> eligible (individually) <input type="checkbox"/> not determined		



MISSOURI DEPARTMENT OF NATURAL RESOURCES
STATE HISTORIC PRESERVATION OFFICE, P.O. Box 176, Jefferson City, MO 65102

ARCHITECTURAL/HISTORIC INVENTORY FORM

3749 ALDINE AV

LOCATION MAP (include north arrow):

SITE MAP/PLAN (include north arrow):

Insert photograph of primary structure on property:

Photo 1:

Photo 2:

Description:

Description:

Date:

CD No.:

Image No.

Date:

CD No.:

Image No.

Photographer:

Main Photo: Images2012\CompleteSurveyPhotos\Aldine3749.JPG



ARCHITECTURAL/HISTORIC INVENTORY FORM

3749 ALDINE AV

21.(cont.) History:and significance. Expand box as necessary or add continuation pages.

22. (cont.) Sources of information. Expand box as necessary or add continuation pages.

40. (cont.) Description of environment and outbuilding. Expand box as necessary or add continuation pages.

41. (cont.) Description of primary resource. Expand box as necessary, or add continuation pages.

Concrete block warehouse/garage.





ARCHITECTURAL/HISTORIC INVENTORY FORM

1. Survey no. SLC-AS-047		2. Survey name: Thematic Survey of Midcentury Modern Movement Nonresidential Architecture in St. Louis	
3. County: St. Louis [Independent City]		4. Address: 3836 ALDINE AV	
Alternate address if applicable			
5. City/State: St. Louis [Independent City], M		6. UTM: LAT LONG:	7. Township/Range/Section: T: R: S: N/A
8. Historic Name (if known):		9. Present/other name (if known):	
10. Ownership:	11a. Historic Use (if known):	11b. Current Use:	

HISTORICAL DATA

12. Construction date: Major addition/alteration date:	1948	15. Architect:	18. Previously surveyed? <input type="checkbox"/> Cite survey name in box 22 cont. (page 3)
13. Significant date/period:		16. Builder/contractor:	19. On National Register? Cite nomination name in box 22 cont. (page 3)
14. Area(s) of significance:		17. Original or significant owner:	20. National Register eligible?
21. History and significance on continuation page. <input type="checkbox"/>		22. Sources of information on continuation page. <input type="checkbox"/>	Historic District Potential? <input type="checkbox"/> Name of Potential District?

ARCHITECTURAL INFORMATION

23. Category of Property:	30. Roof Material:	37. Windows: Type:
24. Vernacular or property type: 1-Story Commercial	31. Chimney placement:	Panes
25. Architectural style: Modern Movements	32. Structural system:	38. Acreage (rural): Visible from public road? <input type="checkbox"/>
26. Plan Shape:	33. Exterior wall cladding:	39. Changes: (describe in box 41 cont.) <input type="checkbox"/> Addition Date(s): <input type="checkbox"/> Altered Date(s): <input type="checkbox"/> Moved Date(s): <input type="checkbox"/> Other Date(s):
27. Number of Stories:	34. Foundation Material:	Endangered by:
28. No. of bays (1st floor)	35. Basement type:	40. No. outbuildings (describe in box 40 cont.):
29. Roof Type:	36. Front Porch Type:	41. Further description of building features and associated resources on continuation page. <input type="checkbox"/>

OTHER

42. Current Owner/address: GOD'S REVEALING TABERNACLE CHURCH	43. Inventory form prepared by (name):	44. Survey date:
2700 CASS AVE ST LOUIS MO 63106	Additional Information/revisions by:	45. Date of revisions:
FOR SHPO USE:		Survey Category: <input type="checkbox"/> RLS <input type="checkbox"/> ILS <input type="checkbox"/> Significant Properties List

Date entered in inventory:	Level of survey: <input type="checkbox"/> reconnaissance <input type="checkbox"/> intensive	Additional research? <input type="checkbox"/> yes <input type="checkbox"/> no
National Register Status: <input type="checkbox"/> listed <input type="checkbox"/> in listed district	Other:	
Name:		
<input type="checkbox"/> pending listing <input type="checkbox"/> not eligible <input type="checkbox"/> eligible(district) <input type="checkbox"/> eligible (individually) <input type="checkbox"/> not determined		



ARCHITECTURAL/HISTORIC INVENTORY FORM

3836 ALDINE AV

LOCATION MAP (include north arrow):

SITE MAP/PLAN (include north arrow):

Insert photograph of primary structure on property:

Photo 1:

Photo 2:

Description:

Description:

Date:

CD No.:

Image No.

Date:

CD No.:

Image No.

Photographer:

Main Photo: Images2012\CompleteSurveyPhotos\Aldine3836.JPG



ARCHITECTURAL/HISTORIC INVENTORY FORM

3836 ALDINE AV

21.(cont.) History:and significance. Expand box as necessary or add continuation pages.

22. (cont.) Sources of information. Expand box as necessary or add continuation pages.

40. (cont.) Description of environment and outbuilding. Expand box as necessary or add continuation pages.

41. (cont.) Description of primary resource. Expand box as necessary, or add continuation pages.

God's Believing Tabernacle. Brick, all windows infilled. Former garage portion has been had the garage doors removed and filled with vinyl siding.



Art's Kountry Kitchen
1000 S. 1st St.
St. Louis, MO 63103
Phone: 314.241.1234
Fax: 314.241.1235
www.artskitchen.com



ARCHITECTURAL/HISTORIC INVENTORY FORM

1. Survey no. SLC-AS-047	2. Survey name: Thematic Survey of Midcentury Modern Movement Nonresidential Architecture in St. Louis		
3. County: St. Louis [Independent City]	4. Address: 4029 ALDINE AV		
Alternate address if applicable			
5. City/State: St. Louis [Independent City], M	6. UTM:	or: LAT	7. Township/Range/Section: T: R: S: N/A
8. Historic Name (if known):		9. Present/other name (if known):	
10. Ownership:	11a. Historic Use (if known):	11b. Current Use:	

HISTORICAL DATA

12. Construction date: Major addition/alteration date:	1959	15. Architect:	18. Previously surveyed? <input type="checkbox"/> Cite survey name in box 22 cont. (page 3)
13. Significant date/period:		16. Builder/contractor:	
14. Area(s) of significance:		17. Original or significant owner:	19. On National Register? Cite nomination name in box 22 cont. (page 3)
			20. National Register eligible?
21. History and significance on continuation page. <input type="checkbox"/>		22. Sources of information on continuation page. <input type="checkbox"/>	Historic District Potential? <input type="checkbox"/> Name of Potential District?

ARCHITECTURAL INFORMATION

23. Category of Property:	30. Roof Material:	37. Windows: Type:
24. Vernacular or property type: Church	31. Chimney placement:	Panes
25. Architectural style: Modern Movements	32. Structural system:	38. Acreage (rural): Visible from public road? <input type="checkbox"/>
26. Plan Shape:	33. Exterior wall cladding:	39. Changes: (describe in box 41 cont.) <input type="checkbox"/> Addition Date(s): <input type="checkbox"/> Altered Date(s): <input type="checkbox"/> Moved Date(s): <input type="checkbox"/> Other Date(s):
27. Number of Stories:	34. Foundation Material:	Endangered by:
28. No. of bays (1st floor)	35. Basement type:	40. No. outbuildings (describe in box 40 cont.):
29. Roof Type:	36. Front Porch Type:	41. Further description of building features and associated resources on continuation page. <input type="checkbox"/>

OTHER

42. Current Owner/address: NEW HOME MISSIONARY BAPTIST	43. Inventory form prepared by (name):	44. Survey date:
		45. Date of revisions:
	Additional Information/revisions by:	
		Survey Category: <input type="checkbox"/> RLS <input type="checkbox"/> ILS <input type="checkbox"/> Significant Properties List

FOR SHPO USE:

Date entered in inventory:	Level of survey: <input type="checkbox"/> reconnaissance <input type="checkbox"/> intensive	Additional research? <input type="checkbox"/> yes <input type="checkbox"/> no
National Register Status: <input type="checkbox"/> listed <input type="checkbox"/> in listed district	Other:	
Name:		
<input type="checkbox"/> pending listing <input type="checkbox"/> not eligible <input type="checkbox"/> eligible(district) <input type="checkbox"/> eligible (individually) <input type="checkbox"/> not determined		



ARCHITECTURAL/HISTORIC INVENTORY FORM

4029 ALDINE AV

LOCATION MAP (include north arrow):

SITE MAP/PLAN (include north arrow):

Insert photograph of primary structure on property:

Photo 1:

Photo 2:

Description:

Description:

Date:

CD No.:

Image No.

Date:

CD No.:

Image No.

Photographer:

Main Photo: Images2012\CompleteSurveyPhotos\Aldine4029.JPG



ARCHITECTURAL/HISTORIC INVENTORY FORM

4029 ALDINE AV

21.(cont.) History:and significance. Expand box as necessary or add continuation pages.

22. (cont.) Sources of information. Expand box as necessary or add continuation pages.

40. (cont.) Description of environment and outbuilding. Expand box as necessary or add continuation pages.

41. (cont.) Description of primary resource. Expand box as necessary, or add continuation pages.

Concrete block construction with brick veneer front.



NEW HOME
WOMEN'S BAPTIST
CHURCH
4029 N. 10TH ST.
PHILADELPHIA, PA 19122

4029



ARCHITECTURAL/HISTORIC INVENTORY FORM

1. Survey no. SLC-AS-047		2. Survey name: Thematic Survey of Midcentury Modern Movement Nonresidential Architecture in St. Louis	
3. County: St. Louis [Independent City]		4. Address: 4405-7 ALDINE AV	
Alternate address if applicable			
5. City/State: St. Louis [Independent City], M		6. UTM: or: LAT LONG:	7. Township/Range/Section: T: R: S: N/A
8. Historic Name (if known):		9. Present/other name (if known):	
10. Ownership:	11a. Historic Use (if known):	11b. Current Use:	

HISTORICAL DATA

12. Construction date: Major addition/alteration date:	1962	15. Architect:	18. Previously surveyed? <input type="checkbox"/> Cite survey name in box 22 cont. (page 3)
13. Significant date/period:		16. Builder/contractor:	19. On National Register? Cite nomination name in box 22 cont. (page 3)
14. Area(s) of significance:		17. Original or significant owner:	20. National Register eligible?
21. History and significance on continuation page. <input type="checkbox"/>		22. Sources of information on continuation page. <input type="checkbox"/>	Historic District Potential? <input type="checkbox"/> Name of Potential District?

ARCHITECTURAL INFORMATION

23. Category of Property:	30. Roof Material:	37. Windows: Type:
24. Vernacular or property type: Church	31. Chimney placement:	Panes
25. Architectural style: Modern Movements	32. Structural system:	38. Acreage (rural): Visible from public road? <input type="checkbox"/>
26. Plan Shape:	33. Exterior wall cladding:	39. Changes: (describe in box 41 cont.) <input type="checkbox"/> Addition Date(s) <input type="checkbox"/> Altered Date(s) <input type="checkbox"/> Moved Date(s) <input type="checkbox"/> Other Date(s)
27. Number of Stories:	34. Foundation Material:	Endangered by:
28. No. of bays (1st floor)	35. Basement type:	40. No. outbuildings (describe in box 40 cont.):
29. Roof Type:	36. Front Porch Type:	41. Further description of building features and associated resources on continuation page. <input type="checkbox"/>

OTHER

42. Current Owner/address: FAITH CHURCH OF GOD AND SAINTS OF CHRIST 4415 ALDINE ST LOUIS MO 63113	43. Inventory form prepared by (name): Additional Information/revisions by:	44. Survey date: 45. Date of revisions: Survey Category: <input type="checkbox"/> RLS <input type="checkbox"/> ILS <input type="checkbox"/> Significant Properties List
--	--	--

FOR SHPO USE:

Date entered in inventory:	Level of survey: <input type="checkbox"/> reconnaissance <input type="checkbox"/> intensive	Additional research? <input type="checkbox"/> yes <input type="checkbox"/> no
National Register Status: <input type="checkbox"/> listed <input type="checkbox"/> in listed district	Other:	
Name:		
<input type="checkbox"/> pending listing <input type="checkbox"/> not eligible <input type="checkbox"/> eligible(district) <input type="checkbox"/> eligible (individually) <input type="checkbox"/> not determined		



ARCHITECTURAL/HISTORIC INVENTORY FORM

4405-7 ALDINE AV

LOCATION MAP (include north arrow):

SITE MAP/PLAN (include north arrow):

Insert photograph of primary structure on property:

Photo 1:

Photo 2:

Description:

Description:

Date:

CD No.:

Image No.

Date:

CD No.:

Image No.

Photographer:

Main Photo: Images2012\CompleteSurveyPhotos\Aldine4405.JPG



ARCHITECTURAL/HISTORIC INVENTORY FORM

4405-7 ALDINE AV

21.(cont.) History:and significance. Expand box as necessary or add continuation pages.

22. (cont.) Sources of information. Expand box as necessary or add continuation pages.

40. (cont.) Description of environment and outbuilding. Expand box as necessary or add continuation pages.

41. (cont.) Description of primary resource. Expand box as necessary, or add continuation pages.

Front gabled church. Glazed brick accents, projecting entry bay with colored glass





ARCHITECTURAL/HISTORIC INVENTORY FORM

1. Survey no. SLC-AS-047	2. Survey name: Thematic Survey of Midcentury Modern Movement Nonresidential Architecture in St. Louis		
3. County: St. Louis [Independent City]	4. Address: 3120-6 ALFRED AV		
Alternate address if applicable			
5. City/State: St. Louis [Independent City], M	6. UTM:	or: LAT	7. Township/Range/Section: T: R: S: N/A
8. Historic Name (if known):		9. Present/other name (if known):	
10. Ownership:		11a. Historic Use (if known):	11b. Current Use:

HISTORICAL DATA

12. Construction date: Major addition/alteration date:	1946	15. Architect:	18. Previously surveyed? <input type="checkbox"/> Cite survey name in box 22 cont. (page 3)
13. Significant date/period:		16. Builder/contractor:	19. On National Register? Cite nomination name in box 22 cont. (page 3)
14. Area(s) of significance:		17. Original or significant owner:	20. National Register eligible?
21. History and significance on continuation page. <input type="checkbox"/>		22. Sources of information on continuation page. <input type="checkbox"/>	Historic District Potential? <input type="checkbox"/> Name of Potential District?

ARCHITECTURAL INFORMATION

23. Category of Property:	30. Roof Material:	37. Windows: Type:
24. Vernacular or property type: 1-Story Commercial	31. Chimney placement:	Panes
25. Architectural style: Modern Movements	32. Structural system:	38. Acreage (rural): Visible from public road? <input type="checkbox"/>
26. Plan Shape:	33. Exterior wall cladding:	39. Changes: (describe in box 41 cont.) <input type="checkbox"/> Addition Date(s): <input type="checkbox"/> Altered Date(s): <input type="checkbox"/> Moved Date(s): <input type="checkbox"/> Other Date(s):
27. Number of Stories:	34. Foundation Material:	Endangered by:
28. No. of bays (1st floor)	35. Basement type:	40. No. outbuildings (describe in box 40 cont.):
29. Roof Type:	36. Front Porch Type:	41. Further description of building features and associated resources on continuation page. <input type="checkbox"/>

OTHER

42. Current Owner/address: CITY OF ST LOUIS	43. Inventory form prepared by (name):	44. Survey date:
1200 MARKET ST ST LOUIS MO 63103	Additional Information/revisions by:	45. Date of revisions:
FOR SHPO USE:		Survey Category: <input type="checkbox"/> RLS <input type="checkbox"/> ILS <input type="checkbox"/> Significant Properties List

Date entered in inventory:	Level of survey: <input type="checkbox"/> reconnaissance <input type="checkbox"/> intensive	Additional research? <input type="checkbox"/> yes <input type="checkbox"/> no
National Register Status: <input type="checkbox"/> listed <input type="checkbox"/> in listed district	Other:	
Name:		
<input type="checkbox"/> pending listing <input type="checkbox"/> not eligible <input type="checkbox"/> eligible(district) <input type="checkbox"/> eligible (individually) <input type="checkbox"/> not determined		



ARCHITECTURAL/HISTORIC INVENTORY FORM

3120-6 ALFRED AV

LOCATION MAP (include north arrow):

SITE MAP/PLAN (include north arrow):

Insert photograph of primary structure on property:

Photo 1:

Photo 2:

Description:

Description:

Date:

CD No.:

Image No.

Date:

CD No.:

Image No.

Photographer:

Main Photo: Images2012\CompleteSurveyPhotos\Alfred3120.jpg



ARCHITECTURAL/HISTORIC INVENTORY FORM

3120-6 ALFRED AV

21.(cont.) History:and significance. Expand box as necessary or add continuation pages.

22. (cont.) Sources of information. Expand box as necessary or add continuation pages.

40. (cont.) Description of environment and outbuilding. Expand box as necessary or add continuation pages.

41. (cont.) Description of primary resource. Expand box as necessary, or add continuation pages.

Corner one-story commercial with buff brick street elevations; glazed brick stringcourses. Original storefronts, entry and canopies extant.



3126

W 10TH ST

NO PARKING



ARCHITECTURAL/HISTORIC INVENTORY FORM

1. Survey no. SLC-AS-047		2. Survey name: Thematic Survey of Midcentury Modern Movement Nonresidential Architecture in St. Louis	
3. County: St. Louis [Independent City]		4. Address: 3233-9 ALFRED AV	
Alternate address if applicable			
5. City/State: St. Louis [Independent City], M		6. UTM: LAT LONG:	7. Township/Range/Section: T: R: S: N/A
8. Historic Name (if known):		9. Present/other name (if known):	
10. Ownership:	11a. Historic Use (if known):	11b. Current Use:	

HISTORICAL DATA

12. Construction date: Major addition/alteration date:	1960	15. Architect:	18. Previously surveyed? <input type="checkbox"/> Cite survey name in box 22 cont. (page 3)
13. Significant date/period:		16. Builder/contractor:	19. On National Register? Cite nomination name in box 22 cont. (page 3)
14. Area(s) of significance:		17. Original or significant owner:	20. National Register eligible?
21. History and significance on continuation page. <input type="checkbox"/>		22. Sources of information on continuation page. <input type="checkbox"/>	Historic District Potential? <input type="checkbox"/> Name of Potential District?

ARCHITECTURAL INFORMATION

23. Category of Property:	30. Roof Material:	37. Windows: Type:
24. Vernacular or property type: Industrial/Warehouse	31. Chimney placement:	Panes
25. Architectural style: Modern Movements	32. Structural system:	38. Acreage (rural): Visible from public road? <input type="checkbox"/>
26. Plan Shape:	33. Exterior wall cladding:	39. Changes: (describe in box 41 cont.) <input type="checkbox"/> Addition Date(s) <input type="checkbox"/> Altered Date(s) <input type="checkbox"/> Moved Date(s) <input type="checkbox"/> Other Date(s)
27. Number of Stories:	34. Foundation Material:	Endangered by:
28. No. of bays (1st floor)	35. Basement type:	40. No. outbuildings (describe in box 40 cont.):
29. Roof Type:	36. Front Porch Type:	41. Further description of building features and associated resources on continuation page. <input type="checkbox"/>

OTHER

42. Current Owner/address: S M BUSH ENTERPRISES INC	43. Inventory form prepared by (name):	44. Survey date:
3239 ALFRED AV ST LOUIS MO 63116	Additional Information/revisions by:	45. Date of revisions:
FOR SHPO USE:		Survey Category: <input type="checkbox"/> RLS <input type="checkbox"/> ILS <input type="checkbox"/> Significant Properties List

Date entered in inventory:	Level of survey: <input type="checkbox"/> reconnaissance <input type="checkbox"/> intensive	Additional research? <input type="checkbox"/> yes <input type="checkbox"/> no
National Register Status: <input type="checkbox"/> listed <input type="checkbox"/> in listed district	Other:	
Name:		
<input type="checkbox"/> pending listing <input type="checkbox"/> not eligible <input type="checkbox"/> eligible(district) <input type="checkbox"/> eligible (individually) <input type="checkbox"/> not determined		



ARCHITECTURAL/HISTORIC INVENTORY FORM

3233-9 ALFRED AV

LOCATION MAP (include north arrow):

SITE MAP/PLAN (include north arrow):

Insert photograph of primary structure on property:

Photo 1:

Photo 2:

Description:

Description:

Date:

CD No.:

Image No.

Date:

CD No.:

Image No.

Photographer:

Main Photo: Images2012\CompleteSurveyPhotos\Alfred3233.JPG



ARCHITECTURAL/HISTORIC INVENTORY FORM

3233-9 ALFRED AV

21.(cont.) History:and significance. Expand box as necessary or add continuation pages.

22. (cont.) Sources of information. Expand box as necessary or add continuation pages.

40. (cont.) Description of environment and outbuilding. Expand box as necessary or add continuation pages.

41. (cont.) Description of primary resource. Expand box as necessary, or add continuation pages.

concrete block construct. Little elaboration



Miller Vault Co.



ARCHITECTURAL/HISTORIC INVENTORY FORM

1. Survey no. SLC-AS-047	2. Survey name: Thematic Survey of Midcentury Modern Movement Nonresidential Architecture in St. Louis		
3. County: St. Louis [Independent City]	4. Address: 5701-29 AMELIA AV		
Alternate address if applicable			
5. City/State: St. Louis [Independent City], M	6. UTM:	or: LAT	7. Township/Range/Section: T: R: S: N/A
8. Historic Name (if known):		9. Present/other name (if known):	
10. Ownership:	11a. Historic Use (if known):	11b. Current Use:	

HISTORICAL DATA

12. Construction date: Major addition/alteration date:	1955 1960	15. Architect:	18. Previously surveyed? <input type="checkbox"/> Cite survey name in box 22 cont. (page 3)
13. Significant date/period:		16. Builder/contractor:	
14. Area(s) of significance:		17. Original or significant owner:	19. On National Register? Cite nomination name in box 22 cont. (page 3)
			20. National Register eligible?
21. History and significance on continuation page. <input type="checkbox"/>		22. Sources of information on continuation page. <input type="checkbox"/>	Historic District Potential? <input type="checkbox"/> Name of Potential District?

ARCHITECTURAL INFORMATION

23. Category of Property:	30. Roof Material:	37. Windows: Type:
24. Vernacular or property type: School	31. Chimney placement:	Panes
25. Architectural style: Modern Movements	32. Structural system:	38. Acreage (rural): Visible from public road? <input type="checkbox"/>
26. Plan Shape:	33. Exterior wall cladding:	39. Changes: (describe in box 41 cont.) <input type="checkbox"/> Addition Date(s) <input type="checkbox"/> Altered Date(s) <input type="checkbox"/> Moved Date(s) <input type="checkbox"/> Other Date(s)
27. Number of Stories:	34. Foundation Material:	Endangered by:
28. No. of bays (1st floor)	35. Basement type:	40. No. outbuildings (describe in box 40 cont.):
29. Roof Type:	36. Front Porch Type:	41. Further description of building features and associated resources on continuation page. <input type="checkbox"/>

OTHER

42. Current Owner/address: OAK GROVE M B CHURCH	43. Inventory form prepared by (name):	44. Survey date:
5700 WOODLAND ST LOUIS MO 63120	Additional Information/revisions by:	45. Date of revisions:
FOR SHPO USE:		Survey Category: <input type="checkbox"/> RLS <input type="checkbox"/> ILS <input type="checkbox"/> Significant Properties List

Date entered in inventory:	Level of survey: <input type="checkbox"/> reconnaissance <input type="checkbox"/> intensive	Additional research? <input type="checkbox"/> yes <input type="checkbox"/> no
National Register Status: <input type="checkbox"/> listed <input type="checkbox"/> in listed district	Other:	
Name:		
<input type="checkbox"/> pending listing <input type="checkbox"/> not eligible <input type="checkbox"/> eligible(district) <input type="checkbox"/> eligible (individually) <input type="checkbox"/> not determined		



ARCHITECTURAL/HISTORIC INVENTORY FORM

5701-29 AMELIA AV

LOCATION MAP (include north arrow):

SITE MAP/PLAN (include north arrow):

Insert photograph of primary structure on property:

Photo 1:

Photo 2:

Description:

Description:

Date:

CD No.:

Image No.

Date:

CD No.:

Image No.

Photographer:

Main Photo: Images2012\CompleteSurveyPhotos\Amelia5701.jpg



ARCHITECTURAL/HISTORIC INVENTORY FORM

5701-29 AMELIA AV

21.(cont.) History:and significance. Expand box as necessary or add continuation pages.

22. (cont.) Sources of information. Expand box as necessary or add continuation pages.

40. (cont.) Description of environment and outbuilding. Expand box as necessary or add continuation pages.


41. (cont.) Description of primary resource. Expand box as necessary, or add continuation pages.

One-story brick school with raised base. Closed front windows. Not modern design. Cornerstone says 1924.



ST. JOSEPH'S SCHOOL

1234

A photograph of a brick building's exterior. On the left, a window is covered with a green mesh screen. To the right of the window, a light-colored rectangular plaque is mounted on the brick wall. The plaque contains the text "JULY 27th" on the top line and "1924" on the bottom line. The brickwork is a mix of red and dark brown bricks. To the right of the plaque, a tree with green leaves and small yellow flowers is visible. In the foreground, there is a concrete sidewalk and a low brick wall.

JULY 27th
1924



ARCHITECTURAL/HISTORIC INVENTORY FORM

1. Survey no. SLC-AS-047	2. Survey name: Thematic Survey of Midcentury Modern Movement Nonresidential Architecture in St. Louis		
3. County: St. Louis [Independent City]	4. Address: 101-29 ANGELRODT ST		
Alternate address if applicable			
5. City/State: St. Louis [Independent City], M	6. UTM:	or: LAT	7. Township/Range/Section: T: R: S: N/A
8. Historic Name (if known):		9. Present/other name (if known):	
10. Ownership:	11a. Historic Use (if known):	11b. Current Use:	

HISTORICAL DATA

12. Construction date: Major addition/alteration date:	1947 1999	15. Architect:	18. Previously surveyed? <input type="checkbox"/> Cite survey name in box 22 cont. (page 3)
13. Significant date/period:		16. Builder/contractor:	
14. Area(s) of significance:		17. Original or significant owner:	19. On National Register? Cite nomination name in box 22 cont. (page 3)
			20. National Register eligible?
21. History and significance on continuation page. <input type="checkbox"/>		22. Sources of information on continuation page. <input type="checkbox"/>	Historic District Potential? <input type="checkbox"/> Name of Potential District?

ARCHITECTURAL INFORMATION

23. Category of Property:	30. Roof Material:	37. Windows: Type:
24. Vernacular or property type: Industrial/Warehouse	31. Chimney placement:	Panes
25. Architectural style: Modern Movements	32. Structural system:	38. Acreage (rural): Visible from public road? <input type="checkbox"/>
26. Plan Shape:	33. Exterior wall cladding:	39. Changes: (describe in box 41 cont.) <input type="checkbox"/> Addition Date(s): <input type="checkbox"/> Altered Date(s): <input type="checkbox"/> Moved Date(s): <input type="checkbox"/> Other Date(s):
27. Number of Stories:	34. Foundation Material:	Endangered by:
28. No. of bays (1st floor)	35. Basement type:	40. No. outbuildings (describe in box 40 cont.):
29. Roof Type:	36. Front Porch Type:	41. Further description of building features and associated resources on continuation page. <input type="checkbox"/>

OTHER

42. Current Owner/address: MALLINCKRODT CHEMICAL INC	43. Inventory form prepared by (name):	44. Survey date:
675 MCDONNELL BLVD ST LOUIS MO 63042	Additional Information/revisions by:	45. Date of revisions:
FOR SHPO USE:		Survey Category: <input type="checkbox"/> RLS <input type="checkbox"/> ILS <input type="checkbox"/> Significant Properties List

Date entered in inventory:	Level of survey: <input type="checkbox"/> reconnaissance <input type="checkbox"/> intensive	Additional research? <input type="checkbox"/> yes <input type="checkbox"/> no
National Register Status: <input type="checkbox"/> listed <input type="checkbox"/> in listed district	Other:	
Name:		
<input type="checkbox"/> pending listing <input type="checkbox"/> not eligible <input type="checkbox"/> eligible(district) <input type="checkbox"/> eligible (individually) <input type="checkbox"/> not determined		



ARCHITECTURAL/HISTORIC INVENTORY FORM

101-29 ANGELRODT ST

LOCATION MAP (include north arrow):

SITE MAP/PLAN (include north arrow):

Insert photograph of primary structure on property:

Photo 1:

Photo 2:

Description:

Description:

Date:

CD No.:

Image No.

Date:

CD No.:

Image No.

Photographer:

Main Photo: Images2012\CompleteSurveyPhotos\Angelrodt101.JPG



ARCHITECTURAL/HISTORIC INVENTORY FORM

101-29 ANGELRODT ST

21.(cont.) History:and significance. Expand box as necessary or add continuation pages.

22. (cont.) Sources of information. Expand box as necessary or add continuation pages.

40. (cont.) Description of environment and outbuilding. Expand box as necessary or add continuation pages.

41. (cont.) Description of primary resource. Expand box as necessary, or add continuation pages.

odern heavy industry at north end of site; older utilitarian brick buildings looking to be no longer in use at south end





ARCHITECTURAL/HISTORIC INVENTORY FORM

1. Survey no. SLC-AS-047		2. Survey name: Thematic Survey of Modern Movement Architecture in St. Louis	
3. County: St. Louis [Independent City]		4. Address: 1308-10 ANN AV	
Alternate address if applicable			
5. City/State: St. Louis, MO		6. UTM:	or: LAT
			LONG:
		7. Township/Range/Section: T: R: S: N/A	
8. Historic Name (if known):		9. Present/other name (if known):	
10. Ownership:	11a. Historic Use (if known):		11b. Current Use:

HISTORICAL DATA

12. Construction date:	15. Architect:	18. Previously surveyed? <input type="checkbox"/> Cite survey name in box 22 cont. (page 3)
Major addition/alteration date:		
13. Significant date/period:	16. Builder/contractor:	19. On National Register? Cite nomination name in box 22 cont. (page 3)
14. Area(s) of significance:		
	17. Original or significant owner:	20. National Register eligible?
21. History and significance on continuation page. <input type="checkbox"/>	22. Sources of information on continuation page. <input type="checkbox"/>	Historic District Potential? <input type="checkbox"/>
		Name of Potential District?

ARCHITECTURAL INFORMATION

23. Category of Property:	30. Roof Material:	37. Windows:
		Type:
24. Vernacular or property type: 1-Story Commercial	31. Chimney placement:	Panes
25. Architectural style: Modern Movements	32. Structural system:	38. Acreage (rural): Visible from public road? <input type="checkbox"/>
26. Plan Shape:	33. Exterior wall cladding:	39. Changes: (describe in box 41 cont.)
		<input type="checkbox"/> Addition Date(s)
27. Number of Stories:	34. Foundation Material:	<input type="checkbox"/> Altered Date(s)
		<input type="checkbox"/> Moved Date(s)
		<input type="checkbox"/> Other Date(s)
		Endangered by:
28. No. of bays (1st floor)	35. Basement type:	40. No. outbuildings (describe in box 40 cont.):
29. Roof Type:	36. Front Porch Type:	41. Further description of building features and associated resources on continuation page. <input type="checkbox"/>

OTHER

42. Current Owner/address: PAYNE, MARY KAY TR		43. Inventory form prepared by (name):	44. Survey date:
1707 SOUTHRIDGE DR		Additional Information/revisions by:	45. Date of revisions:
JEFFERSONCITY	MO 65110		
FOR SHPO USE:		Survey Category: <input type="checkbox"/> RLS <input type="checkbox"/> ILS <input type="checkbox"/> Significant Properties List	

Date entered in inventory:	Level of survey: <input type="checkbox"/> reconnaissance <input type="checkbox"/> intensive	Additional research? <input type="checkbox"/> yes <input type="checkbox"/> no
National Register Status: <input type="checkbox"/> listed <input type="checkbox"/> in listed district	Other:	
Name:		
<input type="checkbox"/> pending listing <input type="checkbox"/> not eligible <input type="checkbox"/> eligible(district) <input type="checkbox"/> eligible (individually) <input type="checkbox"/> not determined		



ARCHITECTURAL/HISTORIC INVENTORY FORM

1308-10 ANN AV

LOCATION MAP (include north arrow):

SITE MAP/PLAN (include north arrow):

Insert photograph of primary structure on property:

Photo 1:

Photo 2:

Description:

Description:

Date:

CD No.:

Image No.

Date:

CD No.:

Image No.

Photographer:

Main Photo: Images2012\CompleteSurveyPhotos\Ann1308.JPG



ARCHITECTURAL/HISTORIC INVENTORY FORM

1308-10 ANN AV

21.(cont.) History:and significance. Expand box as necessary or add continuation pages.

22. (cont.) Sources of information. Expand box as necessary or add continuation pages.

40. (cont.) Description of environment and outbuilding. Expand box as necessary or add continuation pages.

41. (cont.) Description of primary resource. Expand box as necessary, or add continuation pages.

Plain concrete block garage building with vehicular and man door. Glass block windows.





ARCHITECTURAL/HISTORIC INVENTORY FORM

1. Survey no.	2. Survey name:		
SLC-AS-047-0014	Thematic Survey of Midcentury Modern Movement Nonresidential Architecture in St. Louis		
3. County:	4. Address:		
St. Louis [Independent City]	2422-4 ANNIE MALONE DR		
Alternate address if applicable	2424 Goode		
5. City/State:	6. UTM:	or: LAT	38:39:30.43
St. Louis [Independent City], M		LONG:	90:14:16.18
7. Township/Range/Section:		T: R: S: N/A	
8. Historic Name (if known):		9. Present/other name (if known):	
St. Phillips Lutheran Church		ST PHILLIPS LUTHERAN CHURCH	
10. Ownership:	11a. Historic Use (if known):	11b. Current Use:	
Private	Religion		

HISTORICAL DATA

12. Construction date:	1966	15. Architect:	18. Previously surveyed? <input type="checkbox"/>
Major addition/alteration date:	N/A	Frank McGuire & Associates	Cite survey name in box 22 cont. (page 3)
13. Significant date/period:			
1966		16. Builder/contractor:	19. On National Register?
14. Area(s) of significance:		undetermined	Cite nomination name in box 22 cont. (page 3)
Architecture			
Ethnic Heritage: Black		17. Original or significant owner:	20. National Register eligible?
		St. Phillip's Lutheran Church	Individually eligible
21. History and significance on continuation page. <input checked="" type="checkbox"/>			Historic District Potential? <input type="checkbox"/>
		22. Sources of information on continuation page. <input checked="" type="checkbox"/>	Name of Potential District?
			N/A

ARCHITECTURAL INFORMATION

23. Category of Property:	30. Roof Material:	37. Windows:
Building	Undetermined	Historic
24. Vernacular or property type:	31. Chimney placement:	Type: Fixed
Church	None	Panes: vertical strip
25. Architectural style:	32. Structural system:	38. Acreage (rural):
Brutalist	Undetermined	Visible from public road? <input checked="" type="checkbox"/>
26. Plan Shape:		39. Changes: (describe in box 41 cont.)
Rectangular Short St. Fac	33. Exterior wall cladding:	<input type="checkbox"/> Addition Date(s):
27. Number of Stories:	Brick	<input type="checkbox"/> Altered Date(s):
1-story	34. Foundation Material:	<input type="checkbox"/> Moved Date(s):
	Concrete	<input type="checkbox"/> Other Date(s):
28. No. of bays (1st floor)	35. Basement type:	Endangered by:
3	Full	
29. Roof Type:	36. Front Porch Type:	40. No. outbuildings (describe in box 40 cont.):
Flat	Stoop	0
		41. Further description of building features and associated resources on continuation page. <input checked="" type="checkbox"/>

OTHER

42. Current Owner/address:	43. Inventory form prepared by (name):	44. Survey date:
ST PHILIPS EVANG LUTH CHURCH	Patience Stuart	
	Peter Meijer Architect, PC	45. Date of revisions:
2424 Annie Malone Dr	Additional Information/revisions by:	
St. Louis MO 63113	Jan Cameron	Survey Category:
	Cultural Resources Office	<input type="checkbox"/> RLS <input checked="" type="checkbox"/> ILS <input type="checkbox"/> Significant Properties Lis

FOR SHPO USE:

Date entered in inventory:	Level of survey: <input type="checkbox"/> reconnaissance <input type="checkbox"/> intensive	Additional research? <input type="checkbox"/> yes <input type="checkbox"/> no
National Register Status: <input type="checkbox"/> listed <input type="checkbox"/> in listed district	Other:	
Name:		
<input type="checkbox"/> pending listing <input type="checkbox"/> not eligible		
<input type="checkbox"/> eligible(district) <input type="checkbox"/> eligible (individually)		
<input type="checkbox"/> not determined		



ARCHITECTURAL/HISTORIC INVENTORY FORM

2422-4 ANNIE MALONE DR

LOCATION MAP (include north arrow):

SITE MAP/PLAN (include north arrow):

Insert photograph of primary structure on property:

Photo 1:

Photo 2:

Description:

Front façade, looking east-southeast

Description:

Date: 7/11/2012 CD No.: Image No.

Date: CD No.: Image No.

Photographer: PMA

Main Photo: Images2012\2422-4 ANNIE MALONE DR.JPG



ARCHITECTURAL/HISTORIC INVENTORY FORM

2422-4 ANNIE MALONE DR

21.(cont.) History:and significance. Expand box as necessary or add continuation pages.

The congregation of the St. Philip's Evangelical Lutheran Church had discussed leaving the area but chose to stay and built this new church in 1966; by the 1990s it housed the largest Lutheran congregation in the St. Louis African American community. It is significant both as a resource contributing to the heritage of the St. Louis African-American community and for its architectural design. The church exhibits some characteristics of Brutalism, with its massive, solid masonry walls with narrow slot openings. The architect was Francis John "Frank" McGuire whose obituary states "Mr. McGuire served an architectural apprenticeship in the late 1940s. He became a self-employed architect who designed commercial and residential facilities from the time he was licensed in the 1950s until his retirement in the mid-'80s, around the time he became the mayor of Manchester. Much of his architectural work was done through his affiliation with Don Breckenridge, the hotel developer."

22. (cont.) Sources of information. Expand box as necessary or add continuation pages.

Obit for F. McGuire:

https://www.stlbeacon.org/#!/content/22470/francis_john_frank_mcguire_former_manchester_mayor_and_alderman_architect

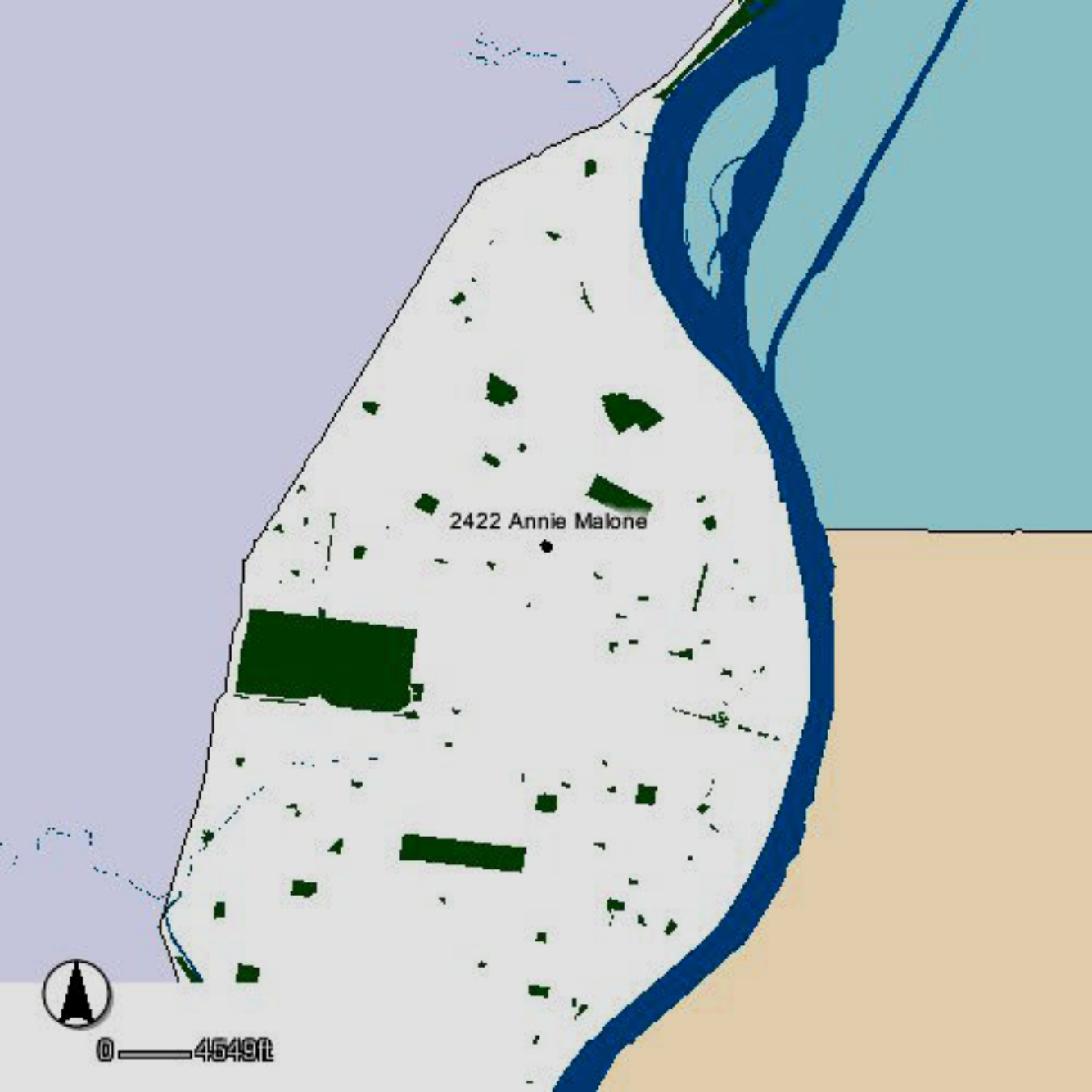
Info also from City of St Louis Building Permit #C2554, 11/19/65 for St. Phillips Church 2424 Goode, "1-story brick church, 27x50, \$150,000," Frank McGuire & Associates, Architect, 11136 Manchester. No contractor stated.

Also see John A. Wright, Discovering African-American St Louis: A Guide to Historic Sites (St Louis: Missouri Historical Society Press, 1994).

40. (cont.) Description of environment and outbuilding. Expand box as necessary or add continuation pages.

41. (cont.) Description of primary resource. Expand box as necessary, or add continuation pages.

The St. Philip's Lutheran Church is a rectangular double-height single story building with a vertical emphasis. It has concrete foundations, brick cladding, and a flat roof. The art glass windows are all vertically oriented and are sandwiched between two projections of brick which run the full height of the façade and project above the roofline slightly. The windows are oblong in shape with plaster making up the remainder of each vertical opening. The main entrance also projects from the building and features the same window type in repetition. The doors are recessed slightly as the windows above create an overhang.



2422 Annie Malone



0 4549ft

W ST FERDINAND AVE

ANNIE MALONE DR

ST FERDINAND AVE

2422 Annie Malone



0 — 26ft





ARCHITECTURAL/HISTORIC INVENTORY FORM

1. Survey no. SLC-AS-047	2. Survey name: Thematic Survey of Midcentury Modern Movement Nonresidential Architecture in St. Louis		
3. County: St. Louis [Independent City]	4. Address: 4966 ARLINGTON AV		
Alternate address if applicable			
5. City/State: St. Louis [Independent City], M	6. UTM:	or: LAT	7. Township/Range/Section: T: R: S: N/A
8. Historic Name (if known):		9. Present/other name (if known):	
10. Ownership:	11a. Historic Use (if known):	11b. Current Use:	

HISTORICAL DATA

12. Construction date: Major addition/alteration date:	1961	15. Architect:	18. Previously surveyed? <input type="checkbox"/> Cite survey name in box 22 cont. (page 3)
13. Significant date/period:		16. Builder/contractor:	
14. Area(s) of significance:		17. Original or significant owner:	19. On National Register? Cite nomination name in box 22 cont. (page 3)
			20. National Register eligible?
21. History and significance on continuation page. <input type="checkbox"/>		22. Sources of information on continuation page. <input type="checkbox"/>	Historic District Potential? <input type="checkbox"/> Name of Potential District?

ARCHITECTURAL INFORMATION

23. Category of Property:	30. Roof Material:	37. Windows: Type:
24. Vernacular or property type: Church	31. Chimney placement:	Panes
25. Architectural style: Modern Movements	32. Structural system:	38. Acreage (rural): Visible from public road? <input type="checkbox"/>
26. Plan Shape:	33. Exterior wall cladding:	39. Changes: (describe in box 41 cont.) <input type="checkbox"/> Addition Date(s): <input type="checkbox"/> Altered Date(s): <input type="checkbox"/> Moved Date(s): <input type="checkbox"/> Other Date(s):
27. Number of Stories:	34. Foundation Material:	Endangered by:
28. No. of bays (1st floor)	35. Basement type:	40. No. outbuildings (describe in box 40 cont.):
29. Roof Type:	36. Front Porch Type:	41. Further description of building features and associated resources on continuation page. <input type="checkbox"/>

OTHER

42. Current Owner/address: NEW MOUNT ZION MISS BAP CH	43. Inventory form prepared by (name):	44. Survey date:
4966 ARLINGTON	Additional Information/revisions by:	45. Date of revisions:
ST LOUIS MO 63120		Survey Category: <input type="checkbox"/> RLS <input type="checkbox"/> ILS <input type="checkbox"/> Significant Properties List

FOR SHPO USE:

Date entered in inventory:	Level of survey: <input type="checkbox"/> reconnaissance <input type="checkbox"/> intensive	Additional research? <input type="checkbox"/> yes <input type="checkbox"/> no
National Register Status: <input type="checkbox"/> listed <input type="checkbox"/> in listed district	Other:	
Name:		
<input type="checkbox"/> pending listing <input type="checkbox"/> not eligible <input type="checkbox"/> eligible(district) <input type="checkbox"/> eligible (individually) <input type="checkbox"/> not determined		



ARCHITECTURAL/HISTORIC INVENTORY FORM

4966 ARLINGTON AV

LOCATION MAP (include north arrow):

SITE MAP/PLAN (include north arrow):

Insert photograph of primary structure on property:

Photo 1:

Photo 2:

Description:

Description:

Date:

CD No.:

Image No.

Date:

CD No.:

Image No.

Photographer:

Main Photo: Images2012\CompleteSurveyPhotos\Arlington4966.jpg



ARCHITECTURAL/HISTORIC INVENTORY FORM

4966 ARLINGTON AV

21.(cont.) History:and significance. Expand box as necessary or add continuation pages.

22. (cont.) Sources of information. Expand box as necessary or add continuation pages.

40. (cont.) Description of environment and outbuilding. Expand box as necessary or add continuation pages.

41. (cont.) Description of primary resource. Expand box as necessary, or add continuation pages.

Gabled blond brick church with geometric patterned stained glass and wide eaves. Stained glass at apex of front gable. Boxy one story entry one end and smaller boxy section on other end.



NOTICE: THE FOLLOWING
ORDER OF SERVICE
FOR THE
SUNDAY SCHOOL
AT 10:00 A.M.
SUNDAY, SEPTEMBER 10, 1911
AT THE
METHODIST EPISCOPAL CHURCH
SUNDAY SCHOOL

PAWNEE
SUNDAY SCHOOL

DO NOT
ENTER



ARCHITECTURAL/HISTORIC INVENTORY FORM

1. Survey no. SLC-AS-047		2. Survey name: Thematic Survey of Midcentury Modern Movement Nonresidential Architecture in St. Louis	
3. County: St. Louis [Independent City]		4. Address: 1815-25 ARSENAL ST	
Alternate address if applicable			
5. City/State: St. Louis [Independent City], M		6. UTM: or: LAT LONG:	7. Township/Range/Section: T: R: S: N/A
8. Historic Name (if known):		9. Present/other name (if known):	
10. Ownership:	11a. Historic Use (if known):	11b. Current Use:	

HISTORICAL DATA

12. Construction date: Major addition/alteration date:	1971	15. Architect:	18. Previously surveyed? <input type="checkbox"/> Cite survey name in box 22 cont. (page 3)
13. Significant date/period:		16. Builder/contractor:	19. On National Register? Cite nomination name in box 22 cont. (page 3)
14. Area(s) of significance:		17. Original or significant owner:	20. National Register eligible?
21. History and significance on continuation page. <input type="checkbox"/>		22. Sources of information on continuation page. <input type="checkbox"/>	Historic District Potential? <input type="checkbox"/> Name of Potential District?

ARCHITECTURAL INFORMATION

23. Category of Property:	30. Roof Material:	37. Windows: Type:
24. Vernacular or property type: Gas Station	31. Chimney placement:	Panes
25. Architectural style: Modern Movements	32. Structural system:	38. Acreage (rural): Visible from public road? <input type="checkbox"/>
26. Plan Shape:	33. Exterior wall cladding:	39. Changes: (describe in box 41 cont.) <input type="checkbox"/> Addition Date(s): <input type="checkbox"/> Altered Date(s): <input type="checkbox"/> Moved Date(s): <input type="checkbox"/> Other Date(s):
27. Number of Stories:	34. Foundation Material:	Endangered by:
28. No. of bays (1st floor)	35. Basement type:	40. No. outbuildings (describe in box 40 cont.):
29. Roof Type:	36. Front Porch Type:	41. Further description of building features and associated resources on continuation page. <input type="checkbox"/>

OTHER

42. Current Owner/address: MAC'S CONVENIENCE STORES LLC C/O DIR REAL ESTATE P O BOX 347 COLUMBUS IA 47201	43. Inventory form prepared by (name): Additional Information/revisions by:	44. Survey date: 45. Date of revisions: Survey Category: <input type="checkbox"/> RLS <input type="checkbox"/> ILS <input type="checkbox"/> Significant Properties List
---	--	--

FOR SHPO USE:

Date entered in inventory:	Level of survey: <input type="checkbox"/> reconnaissance <input type="checkbox"/> intensive	Additional research? <input type="checkbox"/> yes <input type="checkbox"/> no
National Register Status: <input type="checkbox"/> listed <input type="checkbox"/> in listed district	Other:	
Name:		
<input type="checkbox"/> pending listing <input type="checkbox"/> not eligible <input type="checkbox"/> eligible(district) <input type="checkbox"/> eligible (individually) <input type="checkbox"/> not determined		



ARCHITECTURAL/HISTORIC INVENTORY FORM

1815-25 ARSENAL ST

LOCATION MAP (include north arrow):

SITE MAP/PLAN (include north arrow):

Insert photograph of primary structure on property:

Photo 1:

Photo 2:

Description:

Description:

Date:

CD No.:

Image No.

Date:

CD No.:

Image No.

Photographer:

Main Photo: Images2012\CompleteSurveyPhotos\Arsenal1815.JPG



ARCHITECTURAL/HISTORIC INVENTORY FORM

1815-25 ARSENAL ST

21.(cont.) History:and significance. Expand box as necessary or add continuation pages.

22. (cont.) Sources of information. Expand box as necessary or add continuation pages.

40. (cont.) Description of environment and outbuilding. Expand box as necessary or add continuation pages.

41. (cont.) Description of primary resource. Expand box as necessary, or add continuation pages.

dual front facing gable





ARCHITECTURAL/HISTORIC INVENTORY FORM

1. Survey no. SLC-AS-047	2. Survey name: Thematic Survey of Midcentury Modern Movement Nonresidential Architecture in St. Louis		
3. County: St. Louis [Independent City]	4. Address: 2661 ARSENAL ST		
Alternate address if applicable			
5. City/State: St. Louis [Independent City], M	6. UTM:	or: LAT	7. Township/Range/Section: T: R: S: N/A
8. Historic Name (if known):		9. Present/other name (if known):	
10. Ownership:		11a. Historic Use (if known):	11b. Current Use:

HISTORICAL DATA

12. Construction date: Major addition/alteration date:	1961	15. Architect:	18. Previously surveyed? <input type="checkbox"/> Cite survey name in box 22 cont. (page 3)
13. Significant date/period:		16. Builder/contractor:	19. On National Register? Cite nomination name in box 22 cont. (page 3)
14. Area(s) of significance:		17. Original or significant owner:	20. National Register eligible?
21. History and significance on continuation page. <input type="checkbox"/>		22. Sources of information on continuation page. <input type="checkbox"/>	Historic District Potential? <input type="checkbox"/> Name of Potential District?

ARCHITECTURAL INFORMATION

23. Category of Property:	30. Roof Material:	37. Windows: Type:
24. Vernacular or property type: Gas Station	31. Chimney placement:	Panes
25. Architectural style: Modern Movements	32. Structural system:	38. Acreage (rural): Visible from public road? <input type="checkbox"/>
26. Plan Shape:	33. Exterior wall cladding:	39. Changes: (describe in box 41 cont.) <input type="checkbox"/> Addition Date(s): <input type="checkbox"/> Altered Date(s): <input type="checkbox"/> Moved Date(s): <input type="checkbox"/> Other Date(s):
27. Number of Stories:	34. Foundation Material:	Endangered by:
28. No. of bays (1st floor)	35. Basement type:	40. No. outbuildings (describe in box 40 cont.):
29. Roof Type:	36. Front Porch Type:	41. Further description of building features and associated resources on continuation page. <input type="checkbox"/>

OTHER

42. Current Owner/address: OTT, TIMOTHY J	43. Inventory form prepared by (name):	44. Survey date:
10086 STONELL DR ST LOUIS MO 63123	Additional Information/revisions by:	45. Date of revisions:
FOR SHPO USE:		Survey Category: <input type="checkbox"/> RLS <input type="checkbox"/> ILS <input type="checkbox"/> Significant Properties List

Date entered in inventory:	Level of survey: <input type="checkbox"/> reconnaissance <input type="checkbox"/> intensive	Additional research? <input type="checkbox"/> yes <input type="checkbox"/> no
National Register Status: <input type="checkbox"/> listed <input type="checkbox"/> in listed district	Other:	
Name:		
<input type="checkbox"/> pending listing <input type="checkbox"/> not eligible <input type="checkbox"/> eligible(district) <input type="checkbox"/> eligible (individually) <input type="checkbox"/> not determined		



ARCHITECTURAL/HISTORIC INVENTORY FORM

2661 ARSENAL ST

LOCATION MAP (include north arrow):

SITE MAP/PLAN (include north arrow):

Insert photograph of primary structure on property:

Photo 1:

Photo 2:

Description:

Description:

Date:

CD No.:

Image No.

Date:

CD No.:

Image No.

Photographer:

Main Photo: Images2012\CompleteSurveyPhotos\Arsenal2661.JPG



ARCHITECTURAL/HISTORIC INVENTORY FORM

2661 ARSENAL ST

21.(cont.) History:and significance. Expand box as necessary or add continuation pages.

22. (cont.) Sources of information. Expand box as necessary or add continuation pages.

40. (cont.) Description of environment and outbuilding. Expand box as necessary or add continuation pages.

41. (cont.) Description of primary resource. Expand box as necessary, or add continuation pages.

steel panel façade

STARTS • TUNE-UPS • BRAKES • OIL • LUBE • SHOCKS • A/C WORK •

2661



ARCHITECTURAL/HISTORIC INVENTORY FORM

1. Survey no. SLC-AS-047	2. Survey name: Thematic Survey of Modern Movement Architecture in St. Louis		
3. County: St. Louis [Independent City]	4. Address: 2901 ARSENAL ST		
Alternate address if applicable			
5. City/State: St. Louis [Independent City], M	6. UTM:	or: LAT	7. Township/Range/Section: T: R: S: N/A
8. Historic Name (if known):		9. Present/other name (if known):	
10. Ownership:		11a. Historic Use (if known):	11b. Current Use:

HISTORICAL DATA

12. Construction date: Major addition/alteration date:	1956	15. Architect:	18. Previously surveyed? <input type="checkbox"/> Cite survey name in box 22 cont. (page 3)
13. Significant date/period:		16. Builder/contractor:	19. On National Register? Cite nomination name in box 22 cont. (page 3)
14. Area(s) of significance:		17. Original or significant owner:	20. National Register eligible?
21. History and significance on continuation page. <input type="checkbox"/>		22. Sources of information on continuation page. <input type="checkbox"/>	Historic District Potential? <input type="checkbox"/> Name of Potential District?

ARCHITECTURAL INFORMATION

23. Category of Property:	30. Roof Material:	37. Windows: Type:
24. Vernacular or property type: 1-Story Commercial	31. Chimney placement:	Panes
25. Architectural style: Modern Movements	32. Structural system:	38. Acreage (rural): Visible from public road? <input type="checkbox"/>
26. Plan Shape:	33. Exterior wall cladding:	39. Changes: (describe in box 41 cont.) <input type="checkbox"/> Addition Date(s): <input type="checkbox"/> Altered Date(s): <input type="checkbox"/> Moved Date(s): <input type="checkbox"/> Other Date(s):
27. Number of Stories:	34. Foundation Material:	Endangered by:
28. No. of bays (1st floor)	35. Basement type:	40. No. outbuildings (describe in box 40 cont.):
29. Roof Type:	36. Front Porch Type:	41. Further description of building features and associated resources on continuation page. <input type="checkbox"/>

OTHER

42. Current Owner/address: STATE STREETS INVESTMENTS LLC	43. Inventory form prepared by (name):	44. Survey date:
561 MEADOWBROOK VALLEY DR EUREKA MO 63025	Additional Information/revisions by:	45. Date of revisions:
FOR SHPO USE:		Survey Category: <input type="checkbox"/> RLS <input type="checkbox"/> ILS <input type="checkbox"/> Significant Properties List

Date entered in inventory:	Level of survey: <input type="checkbox"/> reconnaissance <input type="checkbox"/> intensive	Additional research? <input type="checkbox"/> yes <input type="checkbox"/> no
National Register Status: <input type="checkbox"/> listed <input type="checkbox"/> in listed district	Other:	
Name:		
<input type="checkbox"/> pending listing <input type="checkbox"/> not eligible <input type="checkbox"/> eligible(district) <input type="checkbox"/> eligible (individually) <input type="checkbox"/> not determined		



ARCHITECTURAL/HISTORIC INVENTORY FORM

2901 ARSENAL ST

LOCATION MAP (include north arrow):

SITE MAP/PLAN (include north arrow):

Insert photograph of primary structure on property:

Photo 1:

Photo 2:

Description:

Description:

Date:

CD No.:

Image No.

Date:

CD No.:

Image No.

Photographer:

Main Photo: Images2012\CompleteSurveyPhotos\Arsenal2901.JPG



ARCHITECTURAL/HISTORIC INVENTORY FORM

2901 ARSENAL ST

21.(cont.) History:and significance. Expand box as necessary or add continuation pages.

22. (cont.) Sources of information. Expand box as necessary or add continuation pages.

40. (cont.) Description of environment and outbuilding. Expand box as necessary or add continuation pages.

41. (cont.) Description of primary resource. Expand box as necessary, or add continuation pages.

restaurant. Large carport





ARCHITECTURAL/HISTORIC INVENTORY FORM

1. Survey no. SLC-AS-047-0015		2. Survey name: Thematic Survey of Modern Movement Architecture in St. Louis	
3. County: St. Louis [Independent City]		4. Address: 3401 ARSENAL ST	
Alternate address if applicable			
5. City/State: St. Louis [Independent City], M		6. UTM: LAT 38:36:7.94 LONG: 90:14:19.40	7. Township/Range/Section: T: R: S: N/A
8. Historic Name (if known): St. Elizabeth's High School		9. Present/other name (if known): SAINT ELIZABETH ACADEMY	
10. Ownership: Private	11a. Historic Use (if known): Religion		11b. Current Use:

HISTORICAL DATA

12. Construction date: Major addition/alteration date:	1957 N/A	15. Architect: A. F. & Arthur Stauder	18. Previously surveyed? <input type="checkbox"/> Cite survey name in box 22 cont. (page 3)
13. Significant date/period:		16. Builder/contractor: John B. Gutmann CC	19. On National Register? Cite nomination name in box 22 cont. (page 3)
14. Area(s) of significance: To be determined		17. Original or significant owner: undetermined	20. National Register eligible? Not determined
21. History and significance on continuation page. <input type="checkbox"/>		22. Sources of information on continuation page. <input checked="" type="checkbox"/>	Historic District Potential? <input type="checkbox"/> Name of Potential District?

ARCHITECTURAL INFORMATION

23. Category of Property: Building	30. Roof Material: Undetermined	37. Windows: Type: Historic
24. Vernacular or property type: School	31. Chimney placement: None	Panes
25. Architectural style: Modern Movements	32. Structural system: Undetermined	38. Acreage (rural): Visible from public road? <input checked="" type="checkbox"/>
26. Plan Shape: Rectangular Long St. Fac	33. Exterior wall cladding: Brick	39. Changes: (describe in box 41 cont.) <input type="checkbox"/> Addition Date(s): <input type="checkbox"/> Altered Date(s): <input type="checkbox"/> Moved Date(s): <input type="checkbox"/> Other Date(s):
27. Number of Stories: 3 Stories	34. Foundation Material: Concrete	Endangered by:
28. No. of bays (1st floor) 4	35. Basement type: Full	40. No. outbuildings (describe in box 40 cont.): 0
29. Roof Type: Flat	36. Front Porch Type: N/A	41. Further description of building features and associated resources on continuation page. <input checked="" type="checkbox"/>

OTHER

42. Current Owner/address: ST MARYS INST OF O FALLON SISTERS OF THE PRECIOUS BLOOD	43. Inventory form prepared by (name): Patience Stuart Peter Meijer Architect, PC Additional Information/revisions by:	44. Survey date: 45. Date of revisions:
		Survey Category: <input checked="" type="checkbox"/> RLS <input type="checkbox"/> ILS <input type="checkbox"/> Significant Properties List

FOR SHPO USE:

Date entered in inventory:	Level of survey: <input type="checkbox"/> reconnaissance <input type="checkbox"/> intensive	Additional research? <input type="checkbox"/> yes <input type="checkbox"/> no
National Register Status: <input type="checkbox"/> listed <input type="checkbox"/> in listed district	Other:	
Name:		
<input type="checkbox"/> pending listing <input type="checkbox"/> not eligible <input type="checkbox"/> eligible(district) <input type="checkbox"/> eligible (individually) <input type="checkbox"/> not determined		



ARCHITECTURAL/HISTORIC INVENTORY FORM

3401 ARSENAL ST

LOCATION MAP (include north arrow):

SITE MAP/PLAN (include north arrow):

Insert photograph of primary structure on property:

Photo 1:

Photo 2:

Description:

Description:

Date:

CD No.:

Image No.

Date:

CD No.:

Image No.

Photographer: PMA

Main Photo: Images2012\3401 ARSENAL ST_0002.JPG



ARCHITECTURAL/HISTORIC INVENTORY FORM

3401 ARSENAL ST

21.(cont.) History:and significance. Expand box as necessary or add continuation pages.

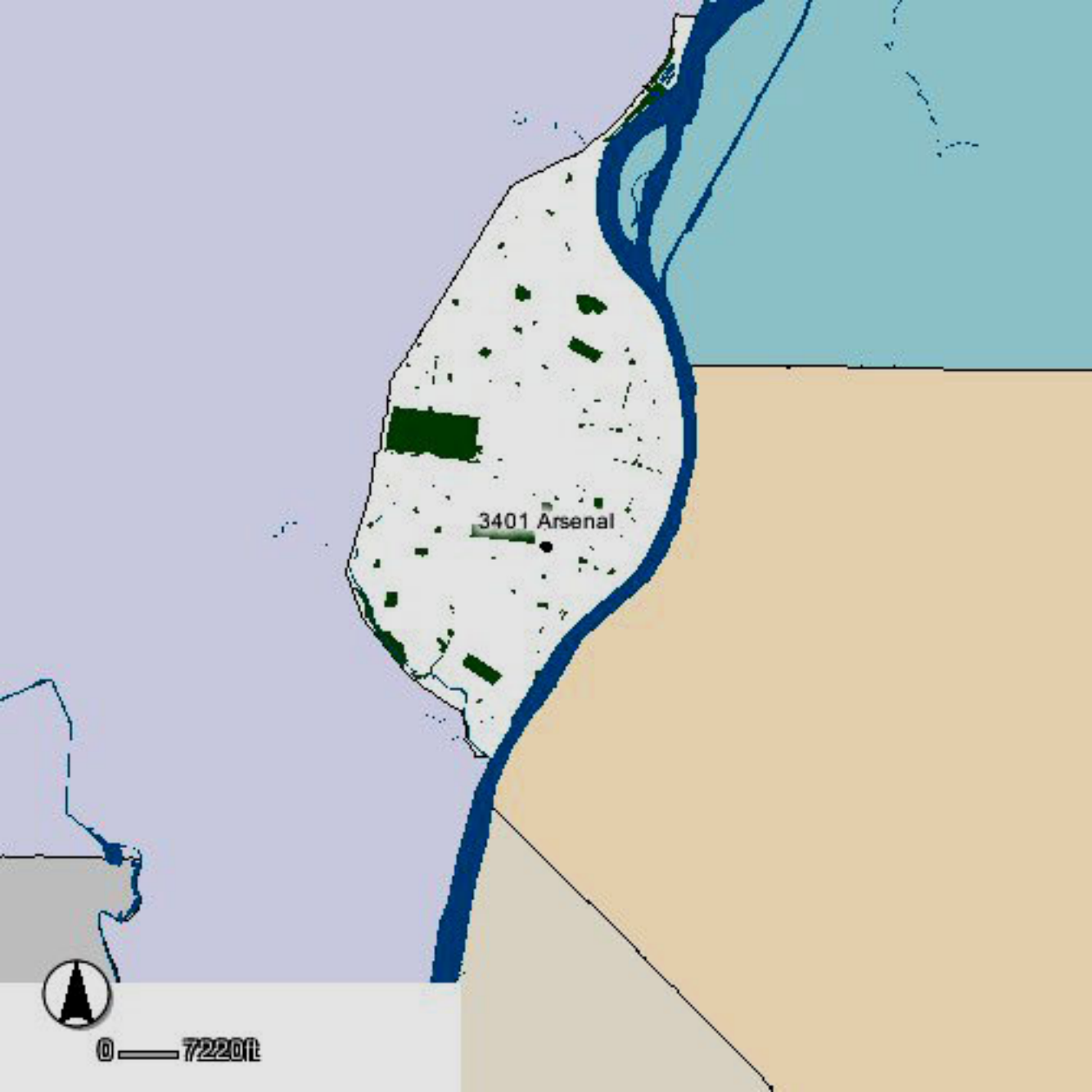
22. (cont.) Sources of information. Expand box as necessary or add continuation pages.

City building permit #A9018, 1/8/1957. A.F. & A Stauder, architects; John B. Gutmann (Gutemann) CC, contractor. "1 and 3 story school and convent of steel and brick."

40. (cont.) Description of environment and outbuilding. Expand box as necessary or add continuation pages.

41. (cont.) Description of primary resource. Expand box as necessary, or add continuation pages.

This rectangular three-story building was constructed as a private Catholic school. It has two wings and a central entrance, ribbon windows running the length of the façade at each level, and a projecting glass pre-cast panel entry with a concrete slab overhang. The west wing features vertical slit leaded windows, depicting etched religious scenes.



3401 Arsenal



0 7220ft



PESTALOZZI ST

ARKANSAS AVE

CRITTENDEN ST

ST ELIZABETH AVE

3401 Arsenal

LOUISIANA AVE

VIRGINIA AVE

ARSENAL ST



0 100 ft



SAINT
ELIZABETH
ACADEMY



ARCHITECTURAL/HISTORIC INVENTORY FORM

1. Survey no. SLC-AS-047	2. Survey name: Thematic Survey of Midcentury Modern Movement Nonresidential Architecture in St. Louis		
3. County: St. Louis [Independent City]	4. Address: 3536 ARSENAL ST		
Alternate address if applicable			
5. City/State: St. Louis [Independent City], M	6. UTM:	or: LAT	7. Township/Range/Section: T: R: S: N/A
8. Historic Name (if known):		9. Present/other name (if known):	
10. Ownership:	11a. Historic Use (if known):	11b. Current Use:	

HISTORICAL DATA

12. Construction date: Major addition/alteration date:	1970	15. Architect:	18. Previously surveyed? <input type="checkbox"/> Cite survey name in box 22 cont. (page 3)
13. Significant date/period:		16. Builder/contractor:	
14. Area(s) of significance:		17. Original or significant owner:	19. On National Register? Cite nomination name in box 22 cont. (page 3)
			20. National Register eligible?
21. History and significance on continuation page. <input type="checkbox"/>		22. Sources of information on continuation page. <input type="checkbox"/>	Historic District Potential? <input type="checkbox"/> Name of Potential District?

ARCHITECTURAL INFORMATION

23. Category of Property:	30. Roof Material:	37. Windows: Type:
24. Vernacular or property type: 1-Story Commercial	31. Chimney placement:	Panes
25. Architectural style: Modern Movements	32. Structural system:	38. Acreage (rural): Visible from public road? <input type="checkbox"/>
26. Plan Shape:	33. Exterior wall cladding:	39. Changes: (describe in box 41 cont.) <input type="checkbox"/> Addition Date(s): <input type="checkbox"/> Altered Date(s): <input type="checkbox"/> Moved Date(s): <input type="checkbox"/> Other Date(s):
27. Number of Stories:	34. Foundation Material:	Endangered by:
28. No. of bays (1st floor)	35. Basement type:	40. No. outbuildings (describe in box 40 cont.):
29. Roof Type:	36. Front Porch Type:	41. Further description of building features and associated resources on continuation page. <input type="checkbox"/>

OTHER

42. Current Owner/address: JANSSEN, MARGARET (TR)	43. Inventory form prepared by (name):	44. Survey date:
6524 TITCHFIELD CT ST LOUIS MO 63123	Additional Information/revisions by:	45. Date of revisions:
FOR SHPO USE:		Survey Category: <input type="checkbox"/> RLS <input type="checkbox"/> ILS <input type="checkbox"/> Significant Properties List

Date entered in inventory:	Level of survey: <input type="checkbox"/> reconnaissance <input type="checkbox"/> intensive	Additional research? <input type="checkbox"/> yes <input type="checkbox"/> no
National Register Status: <input type="checkbox"/> listed <input type="checkbox"/> in listed district	Other:	
Name:		
<input type="checkbox"/> pending listing <input type="checkbox"/> not eligible <input type="checkbox"/> eligible(district) <input type="checkbox"/> eligible (individually) <input type="checkbox"/> not determined		



ARCHITECTURAL/HISTORIC INVENTORY FORM

3536 ARSENAL ST

LOCATION MAP (include north arrow):

SITE MAP/PLAN (include north arrow):

Insert photograph of primary structure on property:

Photo 1:

Photo 2:

Description:

Description:

Date:

CD No.:

Image No.

Date:

CD No.:

Image No.

Photographer:

Main Photo: Images2012\CompleteSurveyPhotos\Arsenal3536.JPG



ARCHITECTURAL/HISTORIC INVENTORY FORM

3536 ARSENAL ST

21.(cont.) History:and significance. Expand box as necessary or add continuation pages.

22. (cont.) Sources of information. Expand box as necessary or add continuation pages.

40. (cont.) Description of environment and outbuilding. Expand box as necessary or add continuation pages.

41. (cont.) Description of primary resource. Expand box as necessary, or add continuation pages.

several shades of brick façade; shingled pent roof; AL framed windows



HEALTH
FOODS

SEW DAWN
3538
PLEASE RE-ENTER

OPEN



ARCHITECTURAL/HISTORIC INVENTORY FORM

1. Survey no. SLC-AS-047	2. Survey name: Thematic Survey of Midcentury Modern Movement Nonresidential Architecture in St. Louis		
3. County: St. Louis [Independent City]	4. Address: 4302 ARSENAL ST		
Alternate address if applicable			
5. City/State: St. Louis [Independent City], M	6. UTM:	or: LAT	7. Township/Range/Section: T: R: S: N/A
8. Historic Name (if known):		9. Present/other name (if known):	
10. Ownership:		11a. Historic Use (if known):	11b. Current Use:

HISTORICAL DATA

12. Construction date: Major addition/alteration date:	1950	15. Architect:	18. Previously surveyed? <input type="checkbox"/> Cite survey name in box 22 cont. (page 3)
13. Significant date/period:		16. Builder/contractor:	19. On National Register? Cite nomination name in box 22 cont. (page 3)
14. Area(s) of significance:		17. Original or significant owner:	20. National Register eligible?
21. History and significance on continuation page. <input type="checkbox"/>		22. Sources of information on continuation page. <input type="checkbox"/>	Historic District Potential? <input type="checkbox"/> Name of Potential District?

ARCHITECTURAL INFORMATION

23. Category of Property:	30. Roof Material:	37. Windows: Type:
24. Vernacular or property type: Gas Station	31. Chimney placement:	Panes
25. Architectural style: Modern Movements	32. Structural system:	38. Acreage (rural): Visible from public road? <input type="checkbox"/>
26. Plan Shape:	33. Exterior wall cladding:	39. Changes: (describe in box 41 cont.) <input type="checkbox"/> Addition Date(s): <input type="checkbox"/> Altered Date(s): <input type="checkbox"/> Moved Date(s): <input type="checkbox"/> Other Date(s):
27. Number of Stories:	34. Foundation Material:	Endangered by:
28. No. of bays (1st floor)	35. Basement type:	40. No. outbuildings (describe in box 40 cont.):
29. Roof Type:	36. Front Porch Type:	41. Further description of building features and associated resources on continuation page. <input type="checkbox"/>

OTHER

42. Current Owner/address: HOFFMAN, JEFFREY L & JAMES M	43. Inventory form prepared by (name):	44. Survey date:
4302 ARSENAL ST ST LOUIS MO 63116	Additional Information/revisions by:	45. Date of revisions:
Survey Category: <input type="checkbox"/> RLS <input type="checkbox"/> ILS <input type="checkbox"/> Significant Properties List		

FOR SHPO USE:

Date entered in inventory:	Level of survey: <input type="checkbox"/> reconnaissance <input type="checkbox"/> intensive	Additional research? <input type="checkbox"/> yes <input type="checkbox"/> no
National Register Status: <input type="checkbox"/> listed <input type="checkbox"/> in listed district	Other:	
Name:		
<input type="checkbox"/> pending listing <input type="checkbox"/> not eligible <input type="checkbox"/> eligible(district) <input type="checkbox"/> eligible (individually) <input type="checkbox"/> not determined		



ARCHITECTURAL/HISTORIC INVENTORY FORM

4302 ARSENAL ST

LOCATION MAP (include north arrow):

SITE MAP/PLAN (include north arrow):

Insert photograph of primary structure on property:

Photo 1:

Photo 2:

Description:

Description:

Date:

CD No.:

Image No.

Date:

CD No.:

Image No.

Photographer:

Main Photo: Images2012\CompleteSurveyPhotos\Arsenal4302.JPG



ARCHITECTURAL/HISTORIC INVENTORY FORM

4302 ARSENAL ST

21.(cont.) History:and significance. Expand box as necessary or add continuation pages.

22. (cont.) Sources of information. Expand box as necessary or add continuation pages.

40. (cont.) Description of environment and outbuilding. Expand box as necessary or add continuation pages.

41. (cont.) Description of primary resource. Expand box as necessary, or add continuation pages.

Brick/concrete block auto garage



WE FINANCE
BUY-SELL-TRADE

WILSON
AUTO SALES
AND FINANCE

664-2600

2007
2004
2001



ARCHITECTURAL/HISTORIC INVENTORY FORM

1. Survey no. SLC-AS-047		2. Survey name: Thematic Survey of Midcentury Modern Movement Nonresidential Architecture in St. Louis	
3. County: St. Louis [Independent City]		4. Address: 5020 ARSENAL ST	
Alternate address if applicable			
5. City/State: St. Louis [Independent City], M		6. UTM: LAT LONG:	7. Township/Range/Section: T: R: S: N/A
8. Historic Name (if known):		9. Present/other name (if known):	
10. Ownership:	11a. Historic Use (if known):	11b. Current Use:	

HISTORICAL DATA

12. Construction date: Major addition/alteration date:	1950 1960	15. Architect:	18. Previously surveyed? <input type="checkbox"/> Cite survey name in box 22 cont. (page 3)
13. Significant date/period:		16. Builder/contractor:	19. On National Register? Cite nomination name in box 22 cont. (page 3)
14. Area(s) of significance:		17. Original or significant owner:	20. National Register eligible?
21. History and significance on continuation page. <input type="checkbox"/>		22. Sources of information on continuation page. <input type="checkbox"/>	Historic District Potential? <input type="checkbox"/> Name of Potential District?

ARCHITECTURAL INFORMATION

23. Category of Property:	30. Roof Material:	37. Windows: Type:
24. Vernacular or property type: Industrial/Warehouse	31. Chimney placement:	Panes
25. Architectural style: Modern Movements	32. Structural system:	38. Acreage (rural): Visible from public road? <input type="checkbox"/>
26. Plan Shape:	33. Exterior wall cladding:	39. Changes: (describe in box 41 cont.) <input type="checkbox"/> Addition Date(s): <input type="checkbox"/> Altered Date(s): <input type="checkbox"/> Moved Date(s): <input type="checkbox"/> Other Date(s):
27. Number of Stories:	34. Foundation Material:	Endangered by:
28. No. of bays (1st floor)	35. Basement type:	40. No. outbuildings (describe in box 40 cont.):
29. Roof Type:	36. Front Porch Type:	41. Further description of building features and associated resources on continuation page. <input type="checkbox"/>

OTHER

42. Current Owner/address: MESSING PLANING MILL CO	43. Inventory form prepared by (name):	44. Survey date:
5020 ARSENAL ST ST LOUIS MO 63139	Additional Information/revisions by:	45. Date of revisions:
FOR SHPO USE:		Survey Category: <input type="checkbox"/> RLS <input type="checkbox"/> ILS <input type="checkbox"/> Significant Properties List

Date entered in inventory:	Level of survey: <input type="checkbox"/> reconnaissance <input type="checkbox"/> intensive	Additional research? <input type="checkbox"/> yes <input type="checkbox"/> no
National Register Status: <input type="checkbox"/> listed <input type="checkbox"/> in listed district	Other:	
Name:		
<input type="checkbox"/> pending listing <input type="checkbox"/> not eligible <input type="checkbox"/> eligible(district) <input type="checkbox"/> eligible (individually) <input type="checkbox"/> not determined		



ARCHITECTURAL/HISTORIC INVENTORY FORM

5020 ARSENAL ST

LOCATION MAP (include north arrow):

SITE MAP/PLAN (include north arrow):

Insert photograph of primary structure on property:

Photo 1:

Photo 2:

Description:

Description:

Date:

CD No.:

Image No.

Date:

CD No.:

Image No.

Photographer:

Main Photo: Images2012\CompleteSurveyPhotos\Arsenal5020.JPG



ARCHITECTURAL/HISTORIC INVENTORY FORM

5020 ARSENAL ST

21.(cont.) History:and significance. Expand box as necessary or add continuation pages.

22. (cont.) Sources of information. Expand box as necessary or add continuation pages.

40. (cont.) Description of environment and outbuilding. Expand box as necessary or add continuation pages.

41. (cont.) Description of primary resource. Expand box as necessary, or add continuation pages.

Messing Planing Mill. Brick front façade, concrete block construction.





ARCHITECTURAL/HISTORIC INVENTORY FORM

1. Survey no. SLC-AS-047	2. Survey name: Thematic Survey of Midcentury Modern Movement Nonresidential Architecture in St. Louis		
3. County: St. Louis [Independent City]	4. Address: 5040 ARSENAL ST		
Alternate address if applicable			
5. City/State: St. Louis [Independent City], M	6. UTM:	or: LAT	7. Township/Range/Section: T: R: S: N/A
8. Historic Name (if known):		9. Present/other name (if known):	
10. Ownership:	11a. Historic Use (if known):	11b. Current Use:	

HISTORICAL DATA

12. Construction date: Major addition/alteration date:	1952	15. Architect:	18. Previously surveyed? <input type="checkbox"/> Cite survey name in box 22 cont. (page 3)
13. Significant date/period:		16. Builder/contractor:	19. On National Register? Cite nomination name in box 22 cont. (page 3)
14. Area(s) of significance:		17. Original or significant owner:	20. National Register eligible?
21. History and significance on continuation page. <input type="checkbox"/>		22. Sources of information on continuation page. <input type="checkbox"/>	Historic District Potential? <input type="checkbox"/> Name of Potential District?

ARCHITECTURAL INFORMATION

23. Category of Property:	30. Roof Material:	37. Windows: Type:
24. Vernacular or property type: Industrial/Warehouse	31. Chimney placement:	Panes
25. Architectural style: Modern Movements	32. Structural system:	38. Acreage (rural): Visible from public road? <input type="checkbox"/>
26. Plan Shape:	33. Exterior wall cladding:	39. Changes: (describe in box 41 cont.) <input type="checkbox"/> Addition Date(s): <input type="checkbox"/> Altered Date(s): <input type="checkbox"/> Moved Date(s): <input type="checkbox"/> Other Date(s):
27. Number of Stories:	34. Foundation Material:	Endangered by:
28. No. of bays (1st floor)	35. Basement type:	40. No. outbuildings (describe in box 40 cont.):
29. Roof Type:	36. Front Porch Type:	41. Further description of building features and associated resources on continuation page. <input type="checkbox"/>

OTHER

42. Current Owner/address: KEMPER THEMIS LLC	43. Inventory form prepared by (name):	44. Survey date:
5050 KEMPER AV ST LOUIS MO 63139	Additional Information/revisions by:	45. Date of revisions:
FOR SHPO USE:		Survey Category: <input type="checkbox"/> RLS <input type="checkbox"/> ILS <input type="checkbox"/> Significant Properties List

Date entered in inventory:	Level of survey: <input type="checkbox"/> reconnaissance <input type="checkbox"/> intensive	Additional research? <input type="checkbox"/> yes <input type="checkbox"/> no
National Register Status: <input type="checkbox"/> listed <input type="checkbox"/> in listed district	Other:	
Name:		
<input type="checkbox"/> pending listing <input type="checkbox"/> not eligible <input type="checkbox"/> eligible(district) <input type="checkbox"/> eligible (individually) <input type="checkbox"/> not determined		



ARCHITECTURAL/HISTORIC INVENTORY FORM

5040 ARSENAL ST

LOCATION MAP (include north arrow):

SITE MAP/PLAN (include north arrow):

Insert photograph of primary structure on property:

Photo 1:

Photo 2:

Description:

Description:

Date:

CD No.:

Image No.

Date:

CD No.:

Image No.

Photographer:

Main Photo: Images2012\CompleteSurveyPhotos\Arsenal5040.JPG



ARCHITECTURAL/HISTORIC INVENTORY FORM

5040 ARSENAL ST

21.(cont.) History:and significance. Expand box as necessary or add continuation pages.

22. (cont.) Sources of information. Expand box as necessary or add continuation pages.

40. (cont.) Description of environment and outbuilding. Expand box as necessary or add continuation pages.

41. (cont.) Description of primary resource. Expand box as necessary, or add continuation pages.

LuxCo. Distribution.. 1-story brick with permastone front entrance.

luxco

5040

NOTICE
REMOVAL OF
SHOPPING CARTS
FROM
PARKING LOT
IS IN
VIOLATION OF
CITY ORD. 50659



ARCHITECTURAL/HISTORIC INVENTORY FORM

1. Survey no. SLC-AS-047		2. Survey name: Thematic Survey of Midcentury Modern Movement Nonresidential Architecture in St. Louis	
3. County: St. Louis [Independent City]		4. Address: 5450 ARSENAL ST	
Alternate address if applicable			
5. City/State: St. Louis [Independent City], M		6. UTM: LAT LONG:	7. Township/Range/Section: T: R: S: N/A
8. Historic Name (if known):		9. Present/other name (if known):	
10. Ownership:	11a. Historic Use (if known):	11b. Current Use:	

HISTORICAL DATA

12. Construction date: Major addition/alteration date:	1950	15. Architect:	18. Previously surveyed? <input type="checkbox"/> Cite survey name in box 22 cont. (page 3)
13. Significant date/period:		16. Builder/contractor:	19. On National Register? Cite nomination name in box 22 cont. (page 3)
14. Area(s) of significance:		17. Original or significant owner:	20. National Register eligible?
21. History and significance on continuation page. <input type="checkbox"/>		22. Sources of information on continuation page. <input type="checkbox"/>	Historic District Potential? <input type="checkbox"/> Name of Potential District?

ARCHITECTURAL INFORMATION

23. Category of Property:	30. Roof Material:	37. Windows: Type:
24. Vernacular or property type: Other-Note in Comments	31. Chimney placement:	Panes
25. Architectural style: Modern Movements	32. Structural system:	38. Acreage (rural): Visible from public road? <input type="checkbox"/>
26. Plan Shape:	33. Exterior wall cladding:	39. Changes: (describe in box 41 cont.) <input type="checkbox"/> Addition Date(s) <input type="checkbox"/> Altered Date(s) <input type="checkbox"/> Moved Date(s) <input type="checkbox"/> Other Date(s)
27. Number of Stories:	34. Foundation Material:	Endangered by:
28. No. of bays (1st floor)	35. Basement type:	40. No. outbuildings (describe in box 40 cont.):
29. Roof Type:	36. Front Porch Type:	41. Further description of building features and associated resources on continuation page. <input type="checkbox"/>

OTHER

42. Current Owner/address: CITY OF ST LOUIS ENGINE HSE #35	43. Inventory form prepared by (name):	44. Survey date:
		45. Date of revisions:
	Additional Information/revisions by:	
		Survey Category: <input type="checkbox"/> RLS <input type="checkbox"/> ILS <input type="checkbox"/> Significant Properties List

FOR SHPO USE:

Date entered in inventory:	Level of survey: <input type="checkbox"/> reconnaissance <input type="checkbox"/> intensive	Additional research? <input type="checkbox"/> yes <input type="checkbox"/> no
National Register Status: <input type="checkbox"/> listed <input type="checkbox"/> in listed district	Other:	
Name:		
<input type="checkbox"/> pending listing <input type="checkbox"/> not eligible <input type="checkbox"/> eligible(district) <input type="checkbox"/> eligible (individually) <input type="checkbox"/> not determined		



ARCHITECTURAL/HISTORIC INVENTORY FORM

5450 ARSENAL ST

LOCATION MAP (include north arrow):

SITE MAP/PLAN (include north arrow):

Insert photograph of primary structure on property:

Photo 1:

Photo 2:

Description:

Description:

Date:

CD No.:

Image No.

Date:

CD No.:

Image No.

Photographer:

Main Photo: Images2012\CompleteSurveyPhotos\Arsenal5450.jpg



ARCHITECTURAL/HISTORIC INVENTORY FORM

5450 ARSENAL ST

21.(cont.) History:and significance. Expand box as necessary or add continuation pages.

22. (cont.) Sources of information. Expand box as necessary or add continuation pages.

40. (cont.) Description of environment and outbuilding. Expand box as necessary or add continuation pages.

41. (cont.) Description of primary resource. Expand box as necessary, or add continuation pages.

One-story brick addition to firehouse. Utilitarian in design; windows replaced, one vehicle door bricked in.







ARCHITECTURAL/HISTORIC INVENTORY FORM

1. Survey no. SLC-AS-047	2. Survey name: Thematic Survey of Midcentury Modern Movement Nonresidential Architecture in St. Louis		
3. County: St. Louis [Independent City]	4. Address: 5900-2 ARSENAL ST		
Alternate address if applicable			
5. City/State: St. Louis [Independent City], M	6. UTM:	or: LAT	7. Township/Range/Section: T: R: S: N/A
8. Historic Name (if known):		9. Present/other name (if known):	
10. Ownership:	11a. Historic Use (if known):	11b. Current Use:	

HISTORICAL DATA

12. Construction date: Major addition/alteration date:	1954	15. Architect:	18. Previously surveyed? <input type="checkbox"/> Cite survey name in box 22 cont. (page 3)
13. Significant date/period:		16. Builder/contractor:	19. On National Register? Cite nomination name in box 22 cont. (page 3)
14. Area(s) of significance:		17. Original or significant owner:	20. National Register eligible?
21. History and significance on continuation page. <input type="checkbox"/>		22. Sources of information on continuation page. <input type="checkbox"/>	Historic District Potential? <input type="checkbox"/> Name of Potential District?

ARCHITECTURAL INFORMATION

23. Category of Property:	30. Roof Material:	37. Windows: Type:
24. Vernacular or property type: 1-Story Commercial	31. Chimney placement:	Panes
25. Architectural style: Modern Movements	32. Structural system:	38. Acreage (rural): Visible from public road? <input type="checkbox"/>
26. Plan Shape:	33. Exterior wall cladding:	39. Changes: (describe in box 41 cont.) <input type="checkbox"/> Addition Date(s): <input type="checkbox"/> Altered Date(s): <input type="checkbox"/> Moved Date(s): <input type="checkbox"/> Other Date(s):
27. Number of Stories:	34. Foundation Material:	Endangered by:
28. No. of bays (1st floor)	35. Basement type:	40. No. outbuildings (describe in box 40 cont.):
29. Roof Type:	36. Front Porch Type:	41. Further description of building features and associated resources on continuation page. <input type="checkbox"/>

OTHER

42. Current Owner/address: COCO, ALFRED C	43. Inventory form prepared by (name):	44. Survey date:
5900 ARSENAL ST ST LOUIS MO 63139	Additional Information/revisions by:	45. Date of revisions:
FOR SHPO USE:		Survey Category: <input type="checkbox"/> RLS <input type="checkbox"/> ILS <input type="checkbox"/> Significant Properties List

Date entered in inventory:	Level of survey: <input type="checkbox"/> reconnaissance <input type="checkbox"/> intensive	Additional research? <input type="checkbox"/> yes <input type="checkbox"/> no
National Register Status: <input type="checkbox"/> listed <input type="checkbox"/> in listed district	Other:	
Name:		
<input type="checkbox"/> pending listing <input type="checkbox"/> not eligible <input type="checkbox"/> eligible(district) <input type="checkbox"/> eligible (individually) <input type="checkbox"/> not determined		



ARCHITECTURAL/HISTORIC INVENTORY FORM

5900-2 ARSENAL ST

LOCATION MAP (include north arrow):

SITE MAP/PLAN (include north arrow):

Insert photograph of primary structure on property:

Photo 1:

Photo 2:

Description:

Description:

Date:

CD No.:

Image No.

Date:

CD No.:

Image No.

Photographer:

Main Photo: Images2012\CompleteSurveyPhotos\Arsenal5900.jpg



ARCHITECTURAL/HISTORIC INVENTORY FORM

5900-2 ARSENAL ST

21.(cont.) History:and significance. Expand box as necessary or add continuation pages.

22. (cont.) Sources of information. Expand box as necessary or add continuation pages.

40. (cont.) Description of environment and outbuilding. Expand box as necessary or add continuation pages.

41. (cont.) Description of primary resource. Expand box as necessary, or add continuation pages.

One-story commercial totally remodelled with false mansard and projecting entry bay.





ARCHITECTURAL/HISTORIC INVENTORY FORM

1. Survey no. SLC-AS-047	2. Survey name: Thematic Survey of Modern Movement Architecture in St. Louis		
3. County: St. Louis [Independent City]	4. Address: 6041-6051 ARSENAL ST		
Alternate address if applicable			
5. City/State:	6. UTM:	or: LAT	7. Township/Range/Section: T: R: S: N/A
		LONG:	
8. Historic Name (if known):		9. Present/other name (if known):	
10. Ownership:	11a. Historic Use (if known):	11b. Current Use:	

HISTORICAL DATA

12. Construction date:	15. Architect:	18. Previously surveyed? <input type="checkbox"/>
Major addition/alteration date:		Cite survey name in box 22 cont. (page 3)
13. Significant date/period:	16. Builder/contractor:	
14. Area(s) of significance:	17. Original or significant owner:	19. On National Register? Cite nomination name in box 22 cont. (page 3)
		20. National Register eligible?
21. History and significance on continuation page. <input type="checkbox"/>	22. Sources of information on continuation page. <input type="checkbox"/>	Historic District Potential? <input type="checkbox"/>
		Name of Potential District?

ARCHITECTURAL INFORMATION

23. Category of Property:	30. Roof Material:	37. Windows: Type:
24. Vernacular or property type: 1-Story Commercial	31. Chimney placement:	Panes
25. Architectural style: Modern Movements	32. Structural system:	38. Acreage (rural): Visible from public road? <input type="checkbox"/>
26. Plan Shape:	33. Exterior wall cladding:	39. Changes: (describe in box 41 cont.) <input type="checkbox"/> Addition Date(s): <input type="checkbox"/> Altered Date(s): <input type="checkbox"/> Moved Date(s): <input type="checkbox"/> Other Date(s):
27. Number of Stories:	34. Foundation Material:	Endangered by:
28. No. of bays (1st floor)	35. Basement type:	40. No. outbuildings (describe in box 40 cont.): 0
29. Roof Type:	36. Front Porch Type:	41. Further description of building features and associated resources on continuation page. <input type="checkbox"/>

OTHER

42. Current Owner/address: DOWLING, DANIEL D & GEORGIA	43. Inventory form prepared by (name):	44. Survey date:
11811 SUNLIND DR ST LOUIS MO 63127	Additional Information/revisions by:	45. Date of revisions:
FOR SHPO USE:		Survey Category: <input type="checkbox"/> RLS <input type="checkbox"/> ILS <input type="checkbox"/> Significant Properties List

Date entered in inventory:	Level of survey: <input type="checkbox"/> reconnaissance <input type="checkbox"/> intensive	Additional research? <input type="checkbox"/> yes <input type="checkbox"/> no
National Register Status: <input type="checkbox"/> listed <input type="checkbox"/> in listed district	Other:	
Name:		
<input type="checkbox"/> pending listing <input type="checkbox"/> not eligible <input type="checkbox"/> eligible(district) <input type="checkbox"/> eligible (individually) <input type="checkbox"/> not determined		



ARCHITECTURAL/HISTORIC INVENTORY FORM

6041-6051 ARSENAL ST

LOCATION MAP (include north arrow):

SITE MAP/PLAN (include north arrow):

Insert photograph of primary structure on property:

Photo 1:

Photo 2:

Description:

Description:

Date:

CD No.:

Image No.

Date:

CD No.:

Image No.

Photographer:

Main Photo: Images2012\CompleteSurveyPhotos\Arsenal6041.jpg



ARCHITECTURAL/HISTORIC INVENTORY FORM

6041-6051 ARSENAL ST

21.(cont.) History:and significance. Expand box as necessary or add continuation pages.

22. (cont.) Sources of information. Expand box as necessary or add continuation pages.

40. (cont.) Description of environment and outbuilding. Expand box as necessary or add continuation pages.

41. (cont.) Description of primary resource. Expand box as necessary, or add continuation pages.

One-story brick veneer shop with aluminum storefronts. On same parcel as 6041 Arsenal.





COMPLETE AIR CONDITIONING SERVICE
AUTO ELECTRIC

ACDelco
STAN'S
Auto Repair



ARCHITECTURAL/HISTORIC INVENTORY FORM

1. Survey no. SLC-AS-047		2. Survey name: Thematic Survey of Midcentury Modern Movement Nonresidential Architecture in St. Louis	
3. County: St. Louis [Independent City]		4. Address: 6041-51 ARSENAL ST	
Alternate address if applicable			
5. City/State: St. Louis [Independent City], M		6. UTM: LAT LONG:	7. Township/Range/Section: T: R: S: N/A
8. Historic Name (if known):		9. Present/other name (if known):	
10. Ownership:	11a. Historic Use (if known):	11b. Current Use:	

HISTORICAL DATA

12. Construction date: Major addition/alteration date:	1952 1955	15. Architect:	18. Previously surveyed? <input type="checkbox"/> Cite survey name in box 22 cont. (page 3)
13. Significant date/period:		16. Builder/contractor:	19. On National Register? Cite nomination name in box 22 cont. (page 3)
14. Area(s) of significance:		17. Original or significant owner:	20. National Register eligible?
21. History and significance on continuation page. <input type="checkbox"/>		22. Sources of information on continuation page. <input type="checkbox"/>	Historic District Potential? <input type="checkbox"/> Name of Potential District?

ARCHITECTURAL INFORMATION

23. Category of Property:	30. Roof Material:	37. Windows: Type:
24. Vernacular or property type: Other-Note in Comments	31. Chimney placement:	Panes
25. Architectural style: Modern Movements	32. Structural system:	38. Acreage (rural): Visible from public road? <input type="checkbox"/>
26. Plan Shape:	33. Exterior wall cladding:	39. Changes: (describe in box 41 cont.) <input type="checkbox"/> Addition Date(s) <input type="checkbox"/> Altered Date(s) <input type="checkbox"/> Moved Date(s) <input type="checkbox"/> Other Date(s)
27. Number of Stories:	34. Foundation Material:	Endangered by:
28. No. of bays (1st floor)	35. Basement type:	40. No. outbuildings (describe in box 40 cont.):
29. Roof Type:	36. Front Porch Type:	41. Further description of building features and associated resources on continuation page. <input type="checkbox"/>

OTHER

42. Current Owner/address: DOWLING, DANIEL D & GEORGIA	43. Inventory form prepared by (name):	44. Survey date:
11811 SUNLIND DR ST LOUIS MO 63127	Additional Information/revisions by:	45. Date of revisions:
FOR SHPO USE:		Survey Category: <input type="checkbox"/> RLS <input type="checkbox"/> ILS <input type="checkbox"/> Significant Properties List

Date entered in inventory:	Level of survey: <input type="checkbox"/> reconnaissance <input type="checkbox"/> intensive	Additional research? <input type="checkbox"/> yes <input type="checkbox"/> no
National Register Status: <input type="checkbox"/> listed <input type="checkbox"/> in listed district	Other:	
Name:		
<input type="checkbox"/> pending listing <input type="checkbox"/> not eligible <input type="checkbox"/> eligible(district) <input type="checkbox"/> eligible (individually) <input type="checkbox"/> not determined		



ARCHITECTURAL/HISTORIC INVENTORY FORM

6041-51 ARSENAL ST

LOCATION MAP (include north arrow):

SITE MAP/PLAN (include north arrow):

Insert photograph of primary structure on property:

Photo 1:

Photo 2:

Description:

Description:

Date:

CD No.:

Image No.

Date:

CD No.:

Image No.

Photographer:

Main Photo: Images2012\CompleteSurveyPhotos\Arsenal6041.jpg



ARCHITECTURAL/HISTORIC INVENTORY FORM

6041-51 ARSENAL ST

21.(cont.) History:and significance. Expand box as necessary or add continuation pages.

22. (cont.) Sources of information. Expand box as necessary or add continuation pages.

40. (cont.) Description of environment and outbuilding. Expand box as necessary or add continuation pages.

41. (cont.) Description of primary resource. Expand box as necessary, or add continuation pages.

Stan's Auto Repair. Series of buff brick auto-service structures in buff brick with cast-concrete parapets. Front office block has flat roof with canilevered eaves, now wrapped in bronze aluminum; and retains original aluminum windows.



MIDTOWN
AUTO BROKERS
3060 Midtown Rd.
314 - 781-3100

Midtown Auto Brokers

3060 Midtown Rd.
314 - 781-3100



**MIDTOWN
AUTO BROKERS**
3660 Watson Rd.
314 - 781-3180



ARCHITECTURAL/HISTORIC INVENTORY FORM

1. Survey no. SLC-AS-047	2. Survey name: Thematic Survey of Modern Movement Architecture in St. Louis		
3. County: St. Louis [Independent City]	4. Address: 6088 ARSENAL ST		
Alternate address if applicable			
5. City/State: St. Louis, MO	6. UTM:	or: LAT	7. Township/Range/Section: T: R: S: N/A
8. Historic Name (if known):		9. Present/other name (if known):	
10. Ownership:	11a. Historic Use (if known):	11b. Current Use:	

HISTORICAL DATA

12. Construction date: Major addition/alteration date:	1964	15. Architect:	18. Previously surveyed? <input type="checkbox"/> Cite survey name in box 22 cont. (page 3)
13. Significant date/period:		16. Builder/contractor:	19. On National Register? Cite nomination name in box 22 cont. (page 3)
14. Area(s) of significance:		17. Original or significant owner:	20. National Register eligible?
21. History and significance on continuation page. <input type="checkbox"/>		22. Sources of information on continuation page. <input type="checkbox"/>	Historic District Potential? <input type="checkbox"/> Name of Potential District?

ARCHITECTURAL INFORMATION

23. Category of Property:	30. Roof Material:	37. Windows: Type:
24. Vernacular or property type: Over 1-Story Commercial	31. Chimney placement:	Panes
25. Architectural style: Modern Movements	32. Structural system:	38. Acreage (rural): Visible from public road? <input type="checkbox"/>
26. Plan Shape:	33. Exterior wall cladding:	39. Changes: (describe in box 41 cont.) <input type="checkbox"/> Addition Date(s): <input type="checkbox"/> Altered Date(s): <input type="checkbox"/> Moved Date(s): <input type="checkbox"/> Other Date(s):
27. Number of Stories:	34. Foundation Material:	Endangered by:
28. No. of bays (1st floor)	35. Basement type:	40. No. outbuildings (describe in box 40 cont.):
29. Roof Type:	36. Front Porch Type:	41. Further description of building features and associated resources on continuation page. <input type="checkbox"/>

OTHER

42. Current Owner/address: FIL-CON II LLC	43. Inventory form prepared by (name):	44. Survey date:
9931 LIN FERRY RD ST LOUIS MO 63123	Additional Information/revisions by:	45. Date of revisions:
FOR SHPO USE:		Survey Category: <input type="checkbox"/> RLS <input type="checkbox"/> ILS <input type="checkbox"/> Significant Properties List

Date entered in inventory:	Level of survey: <input type="checkbox"/> reconnaissance <input type="checkbox"/> intensive	Additional research? <input type="checkbox"/> yes <input type="checkbox"/> no
National Register Status: <input type="checkbox"/> listed <input type="checkbox"/> in listed district	Other:	
Name:		
<input type="checkbox"/> pending listing <input type="checkbox"/> not eligible <input type="checkbox"/> eligible(district) <input type="checkbox"/> eligible (individually) <input type="checkbox"/> not determined		



ARCHITECTURAL/HISTORIC INVENTORY FORM

6088 ARSENAL ST

LOCATION MAP (include north arrow):

SITE MAP/PLAN (include north arrow):

Insert photograph of primary structure on property:

Photo 1:

Photo 2:

Description:

Description:

Date:

CD No.:

Image No.

Date:

CD No.:

Image No.

Photographer:

Main Photo: Images2012\CompleteSurveyPhotos\Arsenal6088.jpg



ARCHITECTURAL/HISTORIC INVENTORY FORM

6088 ARSENAL ST

21.(cont.) History:and significance. Expand box as necessary or add continuation pages.

22. (cont.) Sources of information. Expand box as necessary or add continuation pages.

40. (cont.) Description of environment and outbuilding. Expand box as necessary or add continuation pages.

41. (cont.) Description of primary resource. Expand box as necessary, or add continuation pages.

Car Quest Auto Parts. One-story commercial bay at street with two-story rear portion with residential apartments. Buff brick façade; aluminum storefront with entry has cast concrete enframement. Western half with vehicle doors appears to be a new façade on earlier brick structure.







ARCHITECTURAL/HISTORIC INVENTORY FORM

1. Survey no. SLC-AS-047	2. Survey name: Thematic Survey of Midcentury Modern Movement Nonresidential Architecture in St. Louis		
3. County: St. Louis [Independent City]	4. Address: 6098 ARSENAL ST		
Alternate address if applicable			
5. City/State: St. Louis [Independent City], M	6. UTM:	or: LAT	7. Township/Range/Section: T: R: S: N/A
8. Historic Name (if known):		9. Present/other name (if known):	
10. Ownership:		11a. Historic Use (if known):	11b. Current Use:

HISTORICAL DATA

12. Construction date: Major addition/alteration date:	1955	15. Architect:	18. Previously surveyed? <input type="checkbox"/> Cite survey name in box 22 cont. (page 3)
13. Significant date/period:		16. Builder/contractor:	19. On National Register? Cite nomination name in box 22 cont. (page 3)
14. Area(s) of significance:		17. Original or significant owner:	20. National Register eligible?
21. History and significance on continuation page. <input type="checkbox"/>		22. Sources of information on continuation page. <input type="checkbox"/>	Historic District Potential? <input type="checkbox"/> Name of Potential District?

ARCHITECTURAL INFORMATION

23. Category of Property:	30. Roof Material:	37. Windows: Type:
24. Vernacular or property type: Gas Station	31. Chimney placement:	Panes
25. Architectural style: Modern Movements	32. Structural system:	38. Acreage (rural): Visible from public road? <input type="checkbox"/>
26. Plan Shape:	33. Exterior wall cladding:	39. Changes: (describe in box 41 cont.) <input type="checkbox"/> Addition Date(s) <input type="checkbox"/> Altered Date(s) <input type="checkbox"/> Moved Date(s) <input type="checkbox"/> Other Date(s)
27. Number of Stories:	34. Foundation Material:	Endangered by:
28. No. of bays (1st floor)	35. Basement type:	40. No. outbuildings (describe in box 40 cont.):
29. Roof Type:	36. Front Porch Type:	41. Further description of building features and associated resources on continuation page. <input type="checkbox"/>

OTHER

42. Current Owner/address: CAMPISI, LOUIS J	43. Inventory form prepared by (name):	44. Survey date:
6098 ARSENAL ST ST LOUIS MO 63139	Additional Information/revisions by:	45. Date of revisions:
FOR SHPO USE:		Survey Category: <input type="checkbox"/> RLS <input type="checkbox"/> ILS <input type="checkbox"/> Significant Properties List

Date entered in inventory:	Level of survey: <input type="checkbox"/> reconnaissance <input type="checkbox"/> intensive	Additional research? <input type="checkbox"/> yes <input type="checkbox"/> no
National Register Status: <input type="checkbox"/> listed <input type="checkbox"/> in listed district	Other:	
Name:		
<input type="checkbox"/> pending listing <input type="checkbox"/> not eligible <input type="checkbox"/> eligible(district) <input type="checkbox"/> eligible (individually) <input type="checkbox"/> not determined		



ARCHITECTURAL/HISTORIC INVENTORY FORM

6098 ARSENAL ST

LOCATION MAP (include north arrow):

SITE MAP/PLAN (include north arrow):

Insert photograph of primary structure on property:

Photo 1:

Photo 2:

Description:

Description:

Date:

CD No.:

Image No.

Date:

CD No.:

Image No.

Photographer:

Main Photo: Images2012\CompleteSurveyPhotos\Arsenal6098.jpg



ARCHITECTURAL/HISTORIC INVENTORY FORM

6098 ARSENAL ST

21.(cont.) History:and significance. Expand box as necessary or add continuation pages.

22. (cont.) Sources of information. Expand box as necessary or add continuation pages.

40. (cont.) Description of environment and outbuilding. Expand box as necessary or add continuation pages.

41. (cont.) Description of primary resource. Expand box as necessary, or add continuation pages.

Carriage Auto Sales. Porcelain panels, painted. Aluminum storefront extant although transom area has been blocked down.



BRAKE SERVICE

COMPLETE AUTO SERVICE

CARRIAGE
AUTO SALES
COMPLETE AUTO SERVICE
314-781-8240

GVP

SALES
SERVICE

AC

Shane

Brakes
TUNE
UP
SALES

SALES
SERVICE

Snap-on

4495
local

4495
local

4495
local



ARCHITECTURAL/HISTORIC INVENTORY FORM

1. Survey no. SLC-AS-047	2. Survey name: Thematic Survey of Midcentury Modern Movement Nonresidential Architecture in St. Louis		
3. County: St. Louis [Independent City]	4. Address: 6101-3 ARSENAL ST		
Alternate address if applicable			
5. City/State: St. Louis [Independent City], M	6. UTM:	or: LAT	7. Township/Range/Section: T: R: S: N/A
8. Historic Name (if known):		9. Present/other name (if known):	
10. Ownership:	11a. Historic Use (if known):	11b. Current Use:	

HISTORICAL DATA

12. Construction date: Major addition/alteration date:	1960	15. Architect:	18. Previously surveyed? <input type="checkbox"/> Cite survey name in box 22 cont. (page 3)
13. Significant date/period:		16. Builder/contractor:	19. On National Register? Cite nomination name in box 22 cont. (page 3)
14. Area(s) of significance:		17. Original or significant owner:	20. National Register eligible?
21. History and significance on continuation page. <input type="checkbox"/>		22. Sources of information on continuation page. <input type="checkbox"/>	Historic District Potential? <input type="checkbox"/> Name of Potential District?

ARCHITECTURAL INFORMATION

23. Category of Property:	30. Roof Material:	37. Windows: Type:
24. Vernacular or property type: 1-Story Commercial	31. Chimney placement:	Panes
25. Architectural style: Modern Movements	32. Structural system:	38. Acreage (rural): Visible from public road? <input type="checkbox"/>
26. Plan Shape:	33. Exterior wall cladding:	39. Changes: (describe in box 41 cont.) <input type="checkbox"/> Addition Date(s): <input type="checkbox"/> Altered Date(s): <input type="checkbox"/> Moved Date(s): <input type="checkbox"/> Other Date(s):
27. Number of Stories:	34. Foundation Material:	Endangered by:
28. No. of bays (1st floor)	35. Basement type:	40. No. outbuildings (describe in box 40 cont.):
29. Roof Type:	36. Front Porch Type:	41. Further description of building features and associated resources on continuation page. <input type="checkbox"/>

OTHER

42. Current Owner/address: STRICTLY BUSINESS INC DBA BRAZIE'S ITALIAN RESTAURANT 3073 WATSON RD ST LOUIS MO 63139	43. Inventory form prepared by (name): Additional Information/revisions by:	44. Survey date: 45. Date of revisions: Survey Category: <input type="checkbox"/> RLS <input type="checkbox"/> ILS <input type="checkbox"/> Significant Properties List
---	--	--

FOR SHPO USE:

Date entered in inventory:	Level of survey: <input type="checkbox"/> reconnaissance <input type="checkbox"/> intensive	Additional research? <input type="checkbox"/> yes <input type="checkbox"/> no
National Register Status: <input type="checkbox"/> listed <input type="checkbox"/> in listed district	Other:	
Name:		
<input type="checkbox"/> pending listing <input type="checkbox"/> not eligible <input type="checkbox"/> eligible(district) <input type="checkbox"/> eligible (individually) <input type="checkbox"/> not determined		



ARCHITECTURAL/HISTORIC INVENTORY FORM

6101-3 ARSENAL ST

LOCATION MAP (include north arrow):

SITE MAP/PLAN (include north arrow):

Insert photograph of primary structure on property:

Photo 1:

Photo 2:

Description:

Description:

Date:

CD No.:

Image No.

Date:

CD No.:

Image No.

Photographer:

Main Photo: Images2012\CompleteSurveyPhotos\Arsenal6101.JPG



ARCHITECTURAL/HISTORIC INVENTORY FORM

6101-3 ARSENAL ST

21.(cont.) History:and significance. Expand box as necessary or add continuation pages.

22. (cont.) Sources of information. Expand box as necessary or add continuation pages.

40. (cont.) Description of environment and outbuilding. Expand box as necessary or add continuation pages.

41. (cont.) Description of primary resource. Expand box as necessary, or add continuation pages.

Brazie's Restaurant. Irregular footprint. Brick, non-descript.

Arsenal St



NO LEFT TURN
ON RED



3073





ARCHITECTURAL/HISTORIC INVENTORY FORM

1. Survey no. SLC-AS-047		2. Survey name: Thematic Survey of Midcentury Modern Movement Nonresidential Architecture in St. Louis	
3. County: St. Louis [Independent City]		4. Address: 6524 ARSENAL ST	
Alternate address if applicable			
5. City/State: St. Louis [Independent City], M		6. UTM: LAT	7. Township/Range/Section: T: R: S: N/A
8. Historic Name (if known):		9. Present/other name (if known):	
10. Ownership:	11a. Historic Use (if known):	11b. Current Use:	

HISTORICAL DATA

12. Construction date: Major addition/alteration date:	1959	15. Architect:	18. Previously surveyed? <input type="checkbox"/> Cite survey name in box 22 cont. (page 3)
13. Significant date/period:		16. Builder/contractor:	19. On National Register? Cite nomination name in box 22 cont. (page 3)
14. Area(s) of significance:		17. Original or significant owner:	20. National Register eligible?
21. History and significance on continuation page. <input type="checkbox"/>		22. Sources of information on continuation page. <input type="checkbox"/>	Historic District Potential? <input type="checkbox"/> Name of Potential District?

ARCHITECTURAL INFORMATION

23. Category of Property:	30. Roof Material:	37. Windows: Type:
24. Vernacular or property type: Church	31. Chimney placement:	Panes
25. Architectural style: Modern Movements	32. Structural system:	38. Acreage (rural): Visible from public road? <input type="checkbox"/>
26. Plan Shape:	33. Exterior wall cladding:	39. Changes: (describe in box 41 cont.) <input type="checkbox"/> Addition Date(s): <input type="checkbox"/> Altered Date(s): <input type="checkbox"/> Moved Date(s): <input type="checkbox"/> Other Date(s):
27. Number of Stories:	34. Foundation Material:	Endangered by:
28. No. of bays (1st floor)	35. Basement type:	40. No. outbuildings (describe in box 40 cont.):
29. Roof Type:	36. Front Porch Type:	41. Further description of building features and associated resources on continuation page. <input type="checkbox"/>

OTHER

42. Current Owner/address: MOUNT TABOR UNITED CH OF CHRIST N AMERICA 6520 ARSENAL ST ST LOUIS MO 63139	43. Inventory form prepared by (name): Additional Information/revisions by:	44. Survey date: 45. Date of revisions: Survey Category: <input type="checkbox"/> RLS <input type="checkbox"/> ILS <input type="checkbox"/> Significant Properties Listed
--	--	--

FOR SHPO USE:

Date entered in inventory:	Level of survey: <input type="checkbox"/> reconnaissance <input type="checkbox"/> intensive	Additional research? <input type="checkbox"/> yes <input type="checkbox"/> no
National Register Status: <input type="checkbox"/> listed <input type="checkbox"/> in listed district	Other:	
Name:		
<input type="checkbox"/> pending listing <input type="checkbox"/> not eligible <input type="checkbox"/> eligible(district) <input type="checkbox"/> eligible (individually) <input type="checkbox"/> not determined		



ARCHITECTURAL/HISTORIC INVENTORY FORM

6524 ARSENAL ST

LOCATION MAP (include north arrow):

SITE MAP/PLAN (include north arrow):

Insert photograph of primary structure on property:

Photo 1:

Photo 2:

Description:

Description:

Date: CD No.: Image No.

Date: CD No.: Image No.

Photographer:

Main Photo: Images2012\CompleteSurveyPhotos\Arsenal6524.jpg



ARCHITECTURAL/HISTORIC INVENTORY FORM

6524 ARSENAL ST

21.(cont.) History:and significance. Expand box as necessary or add continuation pages.

22. (cont.) Sources of information. Expand box as necessary or add continuation pages.

40. (cont.) Description of environment and outbuilding. Expand box as necessary or add continuation pages.

41. (cont.) Description of primary resource. Expand box as necessary, or add continuation pages.

Mount Tabor United Church of Christ. Originally Mount Tabor Evangelical Reformed Church. Front gabled sanctuary flanked by four-story bell tower with copper standing seam metal helm roof. Punched openings. Both church and school wing to east have recessed center entries with cast concrete Gibbs surround and Gothic arch; paired windows with concrete sills and coping. Stirtz: St. Louis Historic Churches and Synagogues has date of 1949.





Mount Zion
United Church of Christ
ALSO OFFICE
1000 1000 10
3-7 PM
WEDNESDAY SUN 10:30AM



ARCHITECTURAL/HISTORIC INVENTORY FORM

1. Survey no. SLC-AS-047	2. Survey name: Thematic Survey of Midcentury Modern Movement Nonresidential Architecture in St. Louis		
3. County: St. Louis [Independent City]	4. Address: 6700 ARSENAL ST		
Alternate address if applicable			
5. City/State: St. Louis [Independent City], M	6. UTM:	or: LAT	7. Township/Range/Section: T: R: S: N/A
8. Historic Name (if known):		9. Present/other name (if known):	
10. Ownership:	11a. Historic Use (if known):	11b. Current Use:	

HISTORICAL DATA

12. Construction date: Major addition/alteration date:	1956	15. Architect:	18. Previously surveyed? <input type="checkbox"/> Cite survey name in box 22 cont. (page 3)
13. Significant date/period:		16. Builder/contractor:	19. On National Register? Cite nomination name in box 22 cont. (page 3)
14. Area(s) of significance:		17. Original or significant owner:	20. National Register eligible?
21. History and significance on continuation page. <input type="checkbox"/>		22. Sources of information on continuation page. <input type="checkbox"/>	Historic District Potential? <input type="checkbox"/> Name of Potential District?

ARCHITECTURAL INFORMATION

23. Category of Property:	30. Roof Material:	37. Windows: Type:
24. Vernacular or property type: 1-Story Commercial	31. Chimney placement:	Panes
25. Architectural style: Modern Movements	32. Structural system:	38. Acreage (rural): Visible from public road? <input type="checkbox"/>
26. Plan Shape:	33. Exterior wall cladding:	39. Changes: (describe in box 41 cont.) <input type="checkbox"/> Addition Date(s): <input type="checkbox"/> Altered Date(s): <input type="checkbox"/> Moved Date(s): <input type="checkbox"/> Other Date(s):
27. Number of Stories:	34. Foundation Material:	Endangered by:
28. No. of bays (1st floor)	35. Basement type:	40. No. outbuildings (describe in box 40 cont.):
29. Roof Type:	36. Front Porch Type:	41. Further description of building features and associated resources on continuation page. <input type="checkbox"/>

OTHER

42. Current Owner/address: SONDERMAN, KARL H & DELORES R	43. Inventory form prepared by (name):	44. Survey date:
6645 PERNOD ST LOUIS MO 63139	Additional Information/revisions by:	45. Date of revisions:
FOR SHPO USE:		Survey Category: <input type="checkbox"/> RLS <input type="checkbox"/> ILS <input type="checkbox"/> Significant Properties List

Date entered in inventory:	Level of survey: <input type="checkbox"/> reconnaissance <input type="checkbox"/> intensive	Additional research? <input type="checkbox"/> yes <input type="checkbox"/> no
National Register Status: <input type="checkbox"/> listed <input type="checkbox"/> in listed district	Other:	
Name:		
<input type="checkbox"/> pending listing <input type="checkbox"/> not eligible <input type="checkbox"/> eligible(district) <input type="checkbox"/> eligible (individually) <input type="checkbox"/> not determined		



ARCHITECTURAL/HISTORIC INVENTORY FORM

6700 ARSENAL ST

LOCATION MAP (include north arrow):

SITE MAP/PLAN (include north arrow):

Insert photograph of primary structure on property:

Photo 1:

Photo 2:

Description:

Description:

Date: CD No.: Image No.

Date: CD No.: Image No.

Photographer:

Main Photo: Images2012\CompleteSurveyPhotos\Arsenal6700.jpg



ARCHITECTURAL/HISTORIC INVENTORY FORM

6700 ARSENAL ST

21.(cont.) History:and significance. Expand box as necessary or add continuation pages.

22. (cont.) Sources of information. Expand box as necessary or add continuation pages.

40. (cont.) Description of environment and outbuilding. Expand box as necessary or add continuation pages.

41. (cont.) Description of primary resource. Expand box as necessary, or add continuation pages.

One-story buff brick commercial building, altered with the addition of a hipped roof. Cast concrete trim at entry, which is highlisted by red, stacked brick. Windows boarded.



ARSENAL ST

FOR SALE / LEASE
BY OWNER
3,000 SQ FT OFFICE BUILDING
WITH PARKING LOT
314-644-0067



ARCHITECTURAL/HISTORIC INVENTORY FORM

1. Survey no. SLC-AS-047	2. Survey name: Thematic Survey of Midcentury Modern Movement Nonresidential Architecture in St. Louis		
3. County: St. Louis [Independent City]	4. Address: 6759-63 ARSENAL ST		
Alternate address if applicable			
5. City/State: St. Louis [Independent City], M	6. UTM:	or: LAT	7. Township/Range/Section: T: R: S: N/A
8. Historic Name (if known):		9. Present/other name (if known):	
10. Ownership:	11a. Historic Use (if known):	11b. Current Use:	

HISTORICAL DATA

12. Construction date: Major addition/alteration date:	1972	15. Architect:	18. Previously surveyed? <input type="checkbox"/> Cite survey name in box 22 cont. (page 3)
13. Significant date/period:		16. Builder/contractor:	19. On National Register? Cite nomination name in box 22 cont. (page 3)
14. Area(s) of significance:		17. Original or significant owner:	20. National Register eligible?
21. History and significance on continuation page. <input type="checkbox"/>		22. Sources of information on continuation page. <input type="checkbox"/>	Historic District Potential? <input type="checkbox"/> Name of Potential District?

ARCHITECTURAL INFORMATION

23. Category of Property:	30. Roof Material:	37. Windows: Type:
24. Vernacular or property type: Gas Station	31. Chimney placement:	Panes
25. Architectural style: Modern Movements	32. Structural system:	38. Acreage (rural): Visible from public road? <input type="checkbox"/>
26. Plan Shape:	33. Exterior wall cladding:	39. Changes: (describe in box 41 cont.) <input type="checkbox"/> Addition Date(s): <input type="checkbox"/> Altered Date(s): <input type="checkbox"/> Moved Date(s): <input type="checkbox"/> Other Date(s):
27. Number of Stories:	34. Foundation Material:	Endangered by:
28. No. of bays (1st floor)	35. Basement type:	40. No. outbuildings (describe in box 40 cont.):
29. Roof Type:	36. Front Porch Type:	41. Further description of building features and associated resources on continuation page. <input type="checkbox"/>

OTHER

42. Current Owner/address: GEISLER, JEFFERY L & DAWN M	43. Inventory form prepared by (name):	44. Survey date:
234 RIES RD	Additional Information/revisions by:	45. Date of revisions:
BALLWIN MO 63021		Survey Category: <input type="checkbox"/> RLS <input type="checkbox"/> ILS <input type="checkbox"/> Significant Properties List

FOR SHPO USE:

Date entered in inventory:	Level of survey: <input type="checkbox"/> reconnaissance <input type="checkbox"/> intensive	Additional research? <input type="checkbox"/> yes <input type="checkbox"/> no
National Register Status: <input type="checkbox"/> listed <input type="checkbox"/> in listed district	Other:	
Name:		
<input type="checkbox"/> pending listing <input type="checkbox"/> not eligible <input type="checkbox"/> eligible(district) <input type="checkbox"/> eligible (individually) <input type="checkbox"/> not determined		



ARCHITECTURAL/HISTORIC INVENTORY FORM

6759-63 ARSENAL ST

LOCATION MAP (include north arrow):

SITE MAP/PLAN (include north arrow):

Insert photograph of primary structure on property:

Photo 1:

Photo 2:

Description:

Description:

Date:

CD No.:

Image No.

Date:

CD No.:

Image No.

Photographer:

Main Photo: Images2012\CompleteSurveyPhotos\Arsenal6759.jpg



ARCHITECTURAL/HISTORIC INVENTORY FORM

6759-63 ARSENAL ST

21.(cont.) History:and significance. Expand box as necessary or add continuation pages.

22. (cont.) Sources of information. Expand box as necessary or add continuation pages.

40. (cont.) Description of environment and outbuilding. Expand box as necessary or add continuation pages.

41. (cont.) Description of primary resource. Expand box as necessary, or add continuation pages.

Originally service station, now Midwest Autoplex. Variegated brick; remodelled with new fascia and windows.

MIDWEST AUTOPLEX

314-647-4351
www.midwestautoplex.com

AUTO SALES

678





ARCHITECTURAL/HISTORIC INVENTORY FORM

1. Survey no. SLC-AS-047	2. Survey name: Thematic Survey of Midcentury Modern Movement Nonresidential Architecture in St. Louis		
3. County: St. Louis [Independent City]	4. Address: 6800-40 ARSENAL ST		
Alternate address if applicable			
5. City/State: St. Louis [Independent City], M	6. UTM:	or: LAT	7. Township/Range/Section: T: R: S: N/A
8. Historic Name (if known):		9. Present/other name (if known):	
10. Ownership:	11a. Historic Use (if known):	11b. Current Use:	

HISTORICAL DATA

12. Construction date: Major addition/alteration date:	1942	15. Architect:	18. Previously surveyed? <input type="checkbox"/> Cite survey name in box 22 cont. (page 3)
13. Significant date/period:		16. Builder/contractor:	19. On National Register? Cite nomination name in box 22 cont. (page 3)
14. Area(s) of significance:		17. Original or significant owner:	20. National Register eligible?
21. History and significance on continuation page. <input type="checkbox"/>		22. Sources of information on continuation page. <input type="checkbox"/>	Historic District Potential? <input type="checkbox"/> Name of Potential District?

ARCHITECTURAL INFORMATION

23. Category of Property:	30. Roof Material:	37. Windows: Type:
24. Vernacular or property type: Office in Front of Other Use	31. Chimney placement:	Panes
25. Architectural style: Modern Movements	32. Structural system:	38. Acreage (rural): Visible from public road? <input type="checkbox"/>
26. Plan Shape:	33. Exterior wall cladding:	39. Changes: (describe in box 41 cont.) <input type="checkbox"/> Addition Date(s): <input type="checkbox"/> Altered Date(s): <input type="checkbox"/> Moved Date(s): <input type="checkbox"/> Other Date(s):
27. Number of Stories:	34. Foundation Material:	Endangered by:
28. No. of bays (1st floor)	35. Basement type:	40. No. outbuildings (describe in box 40 cont.):
29. Roof Type:	36. Front Porch Type:	41. Further description of building features and associated resources on continuation page. <input type="checkbox"/>

OTHER

42. Current Owner/address: US RING BINDER LP	43. Inventory form prepared by (name):	44. Survey date:
6800 ARSENAL ST ST LOUIS MO 63139	Additional Information/revisions by:	45. Date of revisions:
FOR SHPO USE:		Survey Category: <input type="checkbox"/> RLS <input type="checkbox"/> ILS <input type="checkbox"/> Significant Properties List

Date entered in inventory:	Level of survey: <input type="checkbox"/> reconnaissance <input type="checkbox"/> intensive	Additional research? <input type="checkbox"/> yes <input type="checkbox"/> no
National Register Status: <input type="checkbox"/> listed <input type="checkbox"/> in listed district	Other:	
Name:		
<input type="checkbox"/> pending listing <input type="checkbox"/> not eligible <input type="checkbox"/> eligible(district) <input type="checkbox"/> eligible (individually) <input type="checkbox"/> not determined		



ARCHITECTURAL/HISTORIC INVENTORY FORM

6800-40 ARSENAL ST

LOCATION MAP (include north arrow):

SITE MAP/PLAN (include north arrow):

Insert photograph of primary structure on property:

Photo 1:

Photo 2:

Description:

Description:

Date:

CD No.:

Image No.

Date:

CD No.:

Image No.

Photographer:

Main Photo: Images2012\CompleteSurveyPhotos\Arsenal6800.jpg



ARCHITECTURAL/HISTORIC INVENTORY FORM

6800-40 ARSENAL ST

21.(cont.) History:and significance. Expand box as necessary or add continuation pages.

22. (cont.) Sources of information. Expand box as necessary or add continuation pages.

40. (cont.) Description of environment and outbuilding. Expand box as necessary or add continuation pages.

41. (cont.) Description of primary resource. Expand box as necessary, or add continuation pages.

One story warehouse with office at northwest corner of complex. Buff brick trimmed wth belt course of red soldier brick. Industrial sash.

US RING BINDER LP

DETOUR
←

(P)

NO
PARKING
11/1/11

WILEY AVE

JAMESON

444
444
PM

Auto Detail





ARCHITECTURAL/HISTORIC INVENTORY FORM

1. Survey no. SLC-AS-047		2. Survey name: Thematic Survey of Midcentury Modern Movement Nonresidential Architecture in St. Louis	
3. County: St. Louis [Independent City]		4. Address: 6803-5 ARSENAL ST	
Alternate address if applicable			
5. City/State: St. Louis [Independent City], M		6. UTM: LAT LONG:	7. Township/Range/Section: T: R: S: N/A
8. Historic Name (if known):		9. Present/other name (if known):	
10. Ownership:	11a. Historic Use (if known):	11b. Current Use:	

HISTORICAL DATA

12. Construction date: Major addition/alteration date:	1951	15. Architect:	18. Previously surveyed? <input type="checkbox"/> Cite survey name in box 22 cont. (page 3)
13. Significant date/period:		16. Builder/contractor:	19. On National Register? Cite nomination name in box 22 cont. (page 3)
14. Area(s) of significance:		17. Original or significant owner:	20. National Register eligible?
21. History and significance on continuation page. <input type="checkbox"/>		22. Sources of information on continuation page. <input type="checkbox"/>	Historic District Potential? <input type="checkbox"/> Name of Potential District?

ARCHITECTURAL INFORMATION

23. Category of Property:	30. Roof Material:	37. Windows: Type:
24. Vernacular or property type: 1-Story Commercial	31. Chimney placement:	Panes
25. Architectural style: Modern Movements	32. Structural system:	38. Acreage (rural): Visible from public road? <input type="checkbox"/>
26. Plan Shape:	33. Exterior wall cladding:	39. Changes: (describe in box 41 cont.) <input type="checkbox"/> Addition Date(s) <input type="checkbox"/> Altered Date(s) <input type="checkbox"/> Moved Date(s) <input type="checkbox"/> Other Date(s)
27. Number of Stories:	34. Foundation Material:	Endangered by:
28. No. of bays (1st floor)	35. Basement type:	40. No. outbuildings (describe in box 40 cont.):
29. Roof Type:	36. Front Porch Type:	41. Further description of building features and associated resources on continuation page. <input type="checkbox"/>

OTHER

42. Current Owner/address: FRISELLA PROPERTIES LLC		43. Inventory form prepared by (name):	44. Survey date:
6801 HOFFMAN ST LOUIS MO 63139		Additional Information/revisions by:	45. Date of revisions:
FOR SHPO USE:		Survey Category: <input type="checkbox"/> RLS <input type="checkbox"/> ILS <input type="checkbox"/> Significant Properties List	

Date entered in inventory:	Level of survey: <input type="checkbox"/> reconnaissance <input type="checkbox"/> intensive	Additional research? <input type="checkbox"/> yes <input type="checkbox"/> no
National Register Status: <input type="checkbox"/> listed <input type="checkbox"/> in listed district	Other:	
Name:		
<input type="checkbox"/> pending listing <input type="checkbox"/> not eligible <input type="checkbox"/> eligible(district) <input type="checkbox"/> eligible (individually) <input type="checkbox"/> not determined		



ARCHITECTURAL/HISTORIC INVENTORY FORM

6803-5 ARSENAL ST

LOCATION MAP (include north arrow):

SITE MAP/PLAN (include north arrow):

Insert photograph of primary structure on property:

Photo 1:

Photo 2:

Description:

Description:

Date:

CD No.:

Image No.

Date:

CD No.:

Image No.

Photographer:

Main Photo: Images2012\CompleteSurveyPhotos\Arsenal6803.jpg



ARCHITECTURAL/HISTORIC INVENTORY FORM

6803-5 ARSENAL ST

21.(cont.) History:and significance. Expand box as necessary or add continuation pages.

22. (cont.) Sources of information. Expand box as necessary or add continuation pages.

40. (cont.) Description of environment and outbuilding. Expand box as necessary or add continuation pages.

41. (cont.) Description of primary resource. Expand box as necessary, or add continuation pages.

Brick commercial building, painted and openings bricked in.



6803

METRO
ELECTRIC
SUPPLY

METRO ELECTRIC SUPPLY
RECEIVING
7000 W. 100th

HUDLER



ARCHITECTURAL/HISTORIC INVENTORY FORM

1. Survey no. SLC-AS-047	2. Survey name: Thematic Survey of Midcentury Modern Movement Nonresidential Architecture in St. Louis		
3. County: St. Louis [Independent City]	4. Address: 6807 ARSENAL ST		
Alternate address if applicable			
5. City/State: St. Louis [Independent City], M	6. UTM:	or: LAT	7. Township/Range/Section: T: R: S: N/A
8. Historic Name (if known):		9. Present/other name (if known):	
10. Ownership:	11a. Historic Use (if known):	11b. Current Use:	

HISTORICAL DATA

12. Construction date: Major addition/alteration date:	1953	15. Architect:	18. Previously surveyed? <input type="checkbox"/> Cite survey name in box 22 cont. (page 3)
13. Significant date/period:		16. Builder/contractor:	
14. Area(s) of significance:		17. Original or significant owner:	19. On National Register? Cite nomination name in box 22 cont. (page 3)
			20. National Register eligible?
21. History and significance on continuation page. <input type="checkbox"/>		22. Sources of information on continuation page. <input type="checkbox"/>	Historic District Potential? <input type="checkbox"/> Name of Potential District?

ARCHITECTURAL INFORMATION

23. Category of Property:	30. Roof Material:	37. Windows: Type:
24. Vernacular or property type: 1-Story Commercial	31. Chimney placement:	Panes
25. Architectural style: Modern Movements	32. Structural system:	38. Acreage (rural): Visible from public road? <input type="checkbox"/>
26. Plan Shape:	33. Exterior wall cladding:	39. Changes: (describe in box 41 cont.) <input type="checkbox"/> Addition Date(s): <input type="checkbox"/> Altered Date(s): <input type="checkbox"/> Moved Date(s): <input type="checkbox"/> Other Date(s):
27. Number of Stories:	34. Foundation Material:	Endangered by:
28. No. of bays (1st floor)	35. Basement type:	40. No. outbuildings (describe in box 40 cont.):
29. Roof Type:	36. Front Porch Type:	41. Further description of building features and associated resources on continuation page. <input type="checkbox"/>

OTHER

42. Current Owner/address: FRISELLA, WILLIAM A	43. Inventory form prepared by (name):	44. Survey date:
6801 HOFFMAN	Additional Information/revisions by:	45. Date of revisions:
ST LOUIS MO 63139		Survey Category: <input type="checkbox"/> RLS <input type="checkbox"/> ILS <input type="checkbox"/> Significant Properties List

FOR SHPO USE:

Date entered in inventory:	Level of survey: <input type="checkbox"/> reconnaissance <input type="checkbox"/> intensive	Additional research? <input type="checkbox"/> yes <input type="checkbox"/> no
National Register Status: <input type="checkbox"/> listed <input type="checkbox"/> in listed district	Other:	
Name:		
<input type="checkbox"/> pending listing <input type="checkbox"/> not eligible <input type="checkbox"/> eligible(district) <input type="checkbox"/> eligible (individually) <input type="checkbox"/> not determined		



ARCHITECTURAL/HISTORIC INVENTORY FORM

6807 ARSENAL ST

LOCATION MAP (include north arrow):

SITE MAP/PLAN (include north arrow):

Insert photograph of primary structure on property:

Photo 1:

Photo 2:

Description:

Description:

Date:

CD No.:

Image No.

Date:

CD No.:

Image No.

Photographer:

Main Photo: Images2012\CompleteSurveyPhotos\Arsenal6807.jpg



ARCHITECTURAL/HISTORIC INVENTORY FORM

6807 ARSENAL ST

21.(cont.) History:and significance. Expand box as necessary or add continuation pages.

22. (cont.) Sources of information. Expand box as necessary or add continuation pages.

40. (cont.) Description of environment and outbuilding. Expand box as necessary or add continuation pages.

41. (cont.) Description of primary resource. Expand box as necessary, or add continuation pages.

One-story commercial with new "Italianate" façade of E.I.F.S.





ARCHITECTURAL/HISTORIC INVENTORY FORM

1. Survey no. SLC-AS-047		2. Survey name: Thematic Survey of Midcentury Modern Movement Nonresidential Architecture in St. Louis	
3. County: St. Louis [Independent City]		4. Address: 600 ATHLONE AV	
Alternate address if applicable			
5. City/State: St. Louis [Independent City], M		6. UTM: LAT LONG:	7. Township/Range/Section: T: R: S: N/A
8. Historic Name (if known):		9. Present/other name (if known):	
10. Ownership:	11a. Historic Use (if known):	11b. Current Use:	

HISTORICAL DATA

12. Construction date: Major addition/alteration date:	1952 1974	15. Architect:	18. Previously surveyed? <input type="checkbox"/> Cite survey name in box 22 cont. (page 3)
13. Significant date/period:		16. Builder/contractor:	19. On National Register? Cite nomination name in box 22 cont. (page 3)
14. Area(s) of significance:		17. Original or significant owner:	20. National Register eligible?
21. History and significance on continuation page. <input type="checkbox"/>		22. Sources of information on continuation page. <input type="checkbox"/>	Historic District Potential? <input type="checkbox"/> Name of Potential District?

ARCHITECTURAL INFORMATION

23. Category of Property:	30. Roof Material:	37. Windows: Type:
24. Vernacular or property type: Industrial/Warehouse	31. Chimney placement:	Panes
25. Architectural style: Modern Movements	32. Structural system:	38. Acreage (rural): Visible from public road? <input type="checkbox"/>
26. Plan Shape:	33. Exterior wall cladding:	39. Changes: (describe in box 41 cont.) <input type="checkbox"/> Addition Date(s): <input type="checkbox"/> Altered Date(s): <input type="checkbox"/> Moved Date(s): <input type="checkbox"/> Other Date(s):
27. Number of Stories:	34. Foundation Material:	Endangered by:
28. No. of bays (1st floor)	35. Basement type:	40. No. outbuildings (describe in box 40 cont.):
29. Roof Type:	36. Front Porch Type:	41. Further description of building features and associated resources on continuation page. <input type="checkbox"/>

OTHER

42. Current Owner/address: ZUST BROTHERS LLC	43. Inventory form prepared by (name):	44. Survey date:
600 E ATHLONE ST LOUIS MO 63147	Additional Information/revisions by:	45. Date of revisions:
FOR SHPO USE:		Survey Category: <input type="checkbox"/> RLS <input type="checkbox"/> ILS <input type="checkbox"/> Significant Properties List

Date entered in inventory:	Level of survey: <input type="checkbox"/> reconnaissance <input type="checkbox"/> intensive	Additional research? <input type="checkbox"/> yes <input type="checkbox"/> no
National Register Status: <input type="checkbox"/> listed <input type="checkbox"/> in listed district	Other:	
Name:		
<input type="checkbox"/> pending listing <input type="checkbox"/> not eligible <input type="checkbox"/> eligible(district) <input type="checkbox"/> eligible (individually) <input type="checkbox"/> not determined		



ARCHITECTURAL/HISTORIC INVENTORY FORM

600 ATHLONE AV

LOCATION MAP (include north arrow):

SITE MAP/PLAN (include north arrow):

Insert photograph of primary structure on property:

Photo 1:

Photo 2:

Description:

Description:

Date:

CD No.:

Image No.

Date:

CD No.:

Image No.

Photographer:

Main Photo: Images2012\CompleteSurveyPhotos\Athlone600.JPG



ARCHITECTURAL/HISTORIC INVENTORY FORM

600 ATHLONE AV

21.(cont.) History:and significance. Expand box as necessary or add continuation pages.

22. (cont.) Sources of information. Expand box as necessary or add continuation pages.

40. (cont.) Description of environment and outbuilding. Expand box as necessary or add continuation pages.

41. (cont.) Description of primary resource. Expand box as necessary, or add continuation pages.

Corrugated and ribbed sheet metal - utilitarian





ARCHITECTURAL/HISTORIC INVENTORY FORM

1. Survey no. SLC-AS-047	2. Survey name: Thematic Survey of Midcentury Modern Movement Nonresidential Architecture in St. Louis		
3. County: St. Louis [Independent City]	4. Address: 3514 ATLANTIC ST		
Alternate address if applicable			
5. City/State: St. Louis [Independent City], M	6. UTM:	or: LAT	7. Township/Range/Section: T: R: S: N/A
8. Historic Name (if known):		9. Present/other name (if known):	
10. Ownership:	11a. Historic Use (if known):	11b. Current Use:	

HISTORICAL DATA

12. Construction date: Major addition/alteration date:	1954	15. Architect:	18. Previously surveyed? <input type="checkbox"/> Cite survey name in box 22 cont. (page 3)
13. Significant date/period:		16. Builder/contractor:	19. On National Register? Cite nomination name in box 22 cont. (page 3)
14. Area(s) of significance:		17. Original or significant owner:	20. National Register eligible?
21. History and significance on continuation page. <input type="checkbox"/>		22. Sources of information on continuation page. <input type="checkbox"/>	Historic District Potential? <input type="checkbox"/> Name of Potential District?

ARCHITECTURAL INFORMATION

23. Category of Property:	30. Roof Material:	37. Windows: Type:
24. Vernacular or property type: Industrial/Warehouse	31. Chimney placement:	Panes
25. Architectural style: Modern Movements	32. Structural system:	38. Acreage (rural): Visible from public road? <input type="checkbox"/>
26. Plan Shape:	33. Exterior wall cladding:	39. Changes: (describe in box 41 cont.) <input type="checkbox"/> Addition Date(s): <input type="checkbox"/> Altered Date(s): <input type="checkbox"/> Moved Date(s): <input type="checkbox"/> Other Date(s):
27. Number of Stories:	34. Foundation Material:	Endangered by:
28. No. of bays (1st floor)	35. Basement type:	40. No. outbuildings (describe in box 40 cont.):
29. Roof Type:	36. Front Porch Type:	41. Further description of building features and associated resources on continuation page. <input type="checkbox"/>

OTHER

42. Current Owner/address: CORRIGAN BROS INC	43. Inventory form prepared by (name):	44. Survey date:
3500 GRATIOT ST ST LOUIS MO 63103	Additional Information/revisions by:	45. Date of revisions:
FOR SHPO USE:		Survey Category: <input type="checkbox"/> RLS <input type="checkbox"/> ILS <input type="checkbox"/> Significant Properties List

Date entered in inventory:	Level of survey: <input type="checkbox"/> reconnaissance <input type="checkbox"/> intensive	Additional research? <input type="checkbox"/> yes <input type="checkbox"/> no
National Register Status: <input type="checkbox"/> listed <input type="checkbox"/> in listed district	Other:	
Name:		
<input type="checkbox"/> pending listing <input type="checkbox"/> not eligible <input type="checkbox"/> eligible(district) <input type="checkbox"/> eligible (individually) <input type="checkbox"/> not determined		



ARCHITECTURAL/HISTORIC INVENTORY FORM

3514 ATLANTIC ST

LOCATION MAP (include north arrow):

SITE MAP/PLAN (include north arrow):

Insert photograph of primary structure on property:

Photo 1:

Photo 2:

Description:

Description:

Date:

CD No.:

Image No.

Date:

CD No.:

Image No.

Photographer:

Main Photo: Images2012\CompleteSurveyPhotos\Atlantic3514.JPG



ARCHITECTURAL/HISTORIC INVENTORY FORM

3514 ATLANTIC ST

21.(cont.) History:and significance. Expand box as necessary or add continuation pages.

22. (cont.) Sources of information. Expand box as necessary or add continuation pages.

40. (cont.) Description of environment and outbuilding. Expand box as necessary or add continuation pages.

41. (cont.) Description of primary resource. Expand box as necessary, or add continuation pages.

Concrete Block construction, no elaboration, irregular footprint.





ARCHITECTURAL/HISTORIC INVENTORY FORM

1. Survey no. SLC-AS-047		2. Survey name: Thematic Survey of Midcentury Modern Movement Nonresidential Architecture in St. Louis	
3. County: St. Louis [Independent City]		4. Address: 251 AURORA AV	
Alternate address if applicable			
5. City/State: St. Louis [Independent City], M		6. UTM: LAT LONG:	7. Township/Range/Section: T: R: S: N/A
8. Historic Name (if known):		9. Present/other name (if known):	
10. Ownership:	11a. Historic Use (if known):		11b. Current Use:

HISTORICAL DATA

12. Construction date: Major addition/alteration date:	1963 1963	15. Architect:	18. Previously surveyed? <input type="checkbox"/> Cite survey name in box 22 cont. (page 3)
13. Significant date/period:		16. Builder/contractor:	19. On National Register? Cite nomination name in box 22 cont. (page 3)
14. Area(s) of significance:		17. Original or significant owner:	20. National Register eligible?
21. History and significance on continuation page. <input type="checkbox"/>		22. Sources of information on continuation page. <input type="checkbox"/>	Historic District Potential? <input type="checkbox"/> Name of Potential District?

ARCHITECTURAL INFORMATION

23. Category of Property:	30. Roof Material:	37. Windows: Type:
24. Vernacular or property type: Industrial/Warehouse	31. Chimney placement:	Panes
25. Architectural style: Modern Movements	32. Structural system:	38. Acreage (rural): Visible from public road? <input type="checkbox"/>
26. Plan Shape:	33. Exterior wall cladding:	39. Changes: (describe in box 41 cont.) <input type="checkbox"/> Addition Date(s): <input type="checkbox"/> Altered Date(s): <input type="checkbox"/> Moved Date(s): <input type="checkbox"/> Other Date(s):
27. Number of Stories:	34. Foundation Material:	Endangered by:
28. No. of bays (1st floor)	35. Basement type:	40. No. outbuildings (describe in box 40 cont.):
29. Roof Type:	36. Front Porch Type:	41. Further description of building features and associated resources on continuation page. <input type="checkbox"/>

OTHER

42. Current Owner/address: BI-STATE DEVELOPMENT AGENCY OF THE MO-ILL METRO DISTRICT 707 N 1ST ST ST LOUIS MO 63102	43. Inventory form prepared by (name): Additional Information/revisions by:	44. Survey date: 45. Date of revisions: Survey Category: <input type="checkbox"/> RLS <input type="checkbox"/> ILS <input type="checkbox"/> Significant Properties List
--	--	--

FOR SHPO USE:

Date entered in inventory:	Level of survey: <input type="checkbox"/> reconnaissance <input type="checkbox"/> intensive	Additional research? <input type="checkbox"/> yes <input type="checkbox"/> no
National Register Status: <input type="checkbox"/> listed <input type="checkbox"/> in listed district	Other:	
Name:		
<input type="checkbox"/> pending listing <input type="checkbox"/> not eligible <input type="checkbox"/> eligible(district) <input type="checkbox"/> eligible (individually) <input type="checkbox"/> not determined		



ARCHITECTURAL/HISTORIC INVENTORY FORM

251 AURORA AV

LOCATION MAP (include north arrow):

SITE MAP/PLAN (include north arrow):

Insert photograph of primary structure on property:

Photo 1:

Photo 2:

Description:

Description:

Date: CD No.: Image No.

Date: CD No.: Image No.

Photographer:

Main Photo: Images2012\CompleteSurveyPhotos\Aurora251.JPG



ARCHITECTURAL/HISTORIC INVENTORY FORM

251 AURORA AV

21.(cont.) History:and significance. Expand box as necessary or add continuation pages.

22. (cont.) Sources of information. Expand box as necessary or add continuation pages.

40. (cont.) Description of environment and outbuilding. Expand box as necessary or add continuation pages.

41. (cont.) Description of primary resource. Expand box as necessary, or add continuation pages.

truck terminal; ribbed sheet metal, including office; utilitarian





ARCHITECTURAL/HISTORIC INVENTORY FORM

1. Survey no. SLC-AS-047	2. Survey name: Thematic Survey of Midcentury Modern Movement Nonresidential Architecture in St. Louis		
3. County: St. Louis [Independent City]	4. Address: 2754 BACON ST		
Alternate address if applicable			
5. City/State: St. Louis [Independent City], M	6. UTM:	or: LAT	7. Township/Range/Section: T: R: S: N/A
8. Historic Name (if known):		9. Present/other name (if known):	
10. Ownership:	11a. Historic Use (if known):	11b. Current Use:	

HISTORICAL DATA

12. Construction date: Major addition/alteration date:	1971	15. Architect:	18. Previously surveyed? <input type="checkbox"/> Cite survey name in box 22 cont. (page 3)
13. Significant date/period:		16. Builder/contractor:	
14. Area(s) of significance:		17. Original or significant owner:	19. On National Register? Cite nomination name in box 22 cont. (page 3)
			20. National Register eligible?
21. History and significance on continuation page. <input type="checkbox"/>		22. Sources of information on continuation page. <input type="checkbox"/>	Historic District Potential? <input type="checkbox"/> Name of Potential District?

ARCHITECTURAL INFORMATION

23. Category of Property:	30. Roof Material:	37. Windows: Type:
24. Vernacular or property type: Office Building	31. Chimney placement:	Panes
25. Architectural style: Modern Movements	32. Structural system:	38. Acreage (rural): Visible from public road? <input type="checkbox"/>
26. Plan Shape:	33. Exterior wall cladding:	39. Changes: (describe in box 41 cont.) <input type="checkbox"/> Addition Date(s): <input type="checkbox"/> Altered Date(s): <input type="checkbox"/> Moved Date(s): <input type="checkbox"/> Other Date(s):
27. Number of Stories:	34. Foundation Material:	Endangered by:
28. No. of bays (1st floor)	35. Basement type:	40. No. outbuildings (describe in box 40 cont.):
29. Roof Type:	36. Front Porch Type:	41. Further description of building features and associated resources on continuation page. <input type="checkbox"/>

OTHER

42. Current Owner/address: COMMUNITY RENEWAL & DEVELOPMENT	43. Inventory form prepared by (name):	44. Survey date:
2754 BACON ST P O BOX 7818 63106 ST LOUIS MO 63106	Additional Information/revisions by:	45. Date of revisions:
FOR SHPO USE:		Survey Category: <input type="checkbox"/> RLS <input type="checkbox"/> ILS <input type="checkbox"/> Significant Properties List

Date entered in inventory:	Level of survey: <input type="checkbox"/> reconnaissance <input type="checkbox"/> intensive	Additional research? <input type="checkbox"/> yes <input type="checkbox"/> no
National Register Status: <input type="checkbox"/> listed <input type="checkbox"/> in listed district	Other:	
Name:		
<input type="checkbox"/> pending listing <input type="checkbox"/> not eligible <input type="checkbox"/> eligible(district) <input type="checkbox"/> eligible (individually) <input type="checkbox"/> not determined		



ARCHITECTURAL/HISTORIC INVENTORY FORM

2754 BACON ST

21.(cont.) History:and significance. Expand box as necessary or add continuation pages.

22. (cont.) Sources of information. Expand box as necessary or add continuation pages.

40. (cont.) Description of environment and outbuilding. Expand box as necessary or add continuation pages.

41. (cont.) Description of primary resource. Expand box as necessary, or add continuation pages.

Angled roof on western portion of building. Simple two-story portion on east. Brown brick. Community and Renewal Development Corp. office.





ARCHITECTURAL/HISTORIC INVENTORY FORM

1. Survey no. SLC-AS-047	2. Survey name: Thematic Survey of Midcentury Modern Movement Nonresidential Architecture in St. Louis		
3. County: St. Louis [Independent City]	4. Address: 511 BADEN AV		
Alternate address if applicable			
5. City/State: St. Louis [Independent City], M	6. UTM:	or: LAT	7. Township/Range/Section: T: R: S: N/A
8. Historic Name (if known):		9. Present/other name (if known):	
10. Ownership:	11a. Historic Use (if known):	11b. Current Use:	

HISTORICAL DATA

12. Construction date: Major addition/alteration date:	1968	15. Architect:	18. Previously surveyed? <input type="checkbox"/> Cite survey name in box 22 cont. (page 3)
13. Significant date/period:		16. Builder/contractor:	
14. Area(s) of significance:		17. Original or significant owner:	19. On National Register? Cite nomination name in box 22 cont. (page 3)
			20. National Register eligible?
21. History and significance on continuation page. <input type="checkbox"/>		22. Sources of information on continuation page. <input type="checkbox"/>	Historic District Potential? <input type="checkbox"/> Name of Potential District?

ARCHITECTURAL INFORMATION

23. Category of Property:	30. Roof Material:	37. Windows: Type:
24. Vernacular or property type: Industrial/Warehouse	31. Chimney placement:	Panes
25. Architectural style: Modern Movements	32. Structural system:	38. Acreage (rural): Visible from public road? <input type="checkbox"/>
26. Plan Shape:	33. Exterior wall cladding:	39. Changes: (describe in box 41 cont.) <input type="checkbox"/> Addition Date(s): <input type="checkbox"/> Altered Date(s): <input type="checkbox"/> Moved Date(s): <input type="checkbox"/> Other Date(s):
27. Number of Stories:	34. Foundation Material:	Endangered by:
28. No. of bays (1st floor)	35. Basement type:	40. No. outbuildings (describe in box 40 cont.):
29. Roof Type:	36. Front Porch Type:	41. Further description of building features and associated resources on continuation page. <input type="checkbox"/>

OTHER

42. Current Owner/address: GOLLAHER, RUSSELL L TRS	43. Inventory form prepared by (name):	44. Survey date:
8200 HALL ST ST LOUIS MO 63147	Additional Information/revisions by:	45. Date of revisions:
FOR SHPO USE:		Survey Category: <input type="checkbox"/> RLS <input type="checkbox"/> ILS <input type="checkbox"/> Significant Properties List

Date entered in inventory:	Level of survey: <input type="checkbox"/> reconnaissance <input type="checkbox"/> intensive	Additional research? <input type="checkbox"/> yes <input type="checkbox"/> no
National Register Status: <input type="checkbox"/> listed <input type="checkbox"/> in listed district	Other:	
Name:		
<input type="checkbox"/> pending listing <input type="checkbox"/> not eligible <input type="checkbox"/> eligible(district) <input type="checkbox"/> eligible (individually) <input type="checkbox"/> not determined		



ARCHITECTURAL/HISTORIC INVENTORY FORM

511 BADEN AV

LOCATION MAP (include north arrow):

SITE MAP/PLAN (include north arrow):

Insert photograph of primary structure on property:

Photo 1:

Photo 2:

Description:

Description:

Date:

CD No.:

Image No.

Date:

CD No.:

Image No.

Photographer:

Main Photo: Images2012\CompleteSurveyPhotos\Baden511.jpg



ARCHITECTURAL/HISTORIC INVENTORY FORM

511 BADEN AV

21.(cont.) History:and significance. Expand box as necessary or add continuation pages.

22. (cont.) Sources of information. Expand box as necessary or add continuation pages.

40. (cont.) Description of environment and outbuilding. Expand box as necessary or add continuation pages.

41. (cont.) Description of primary resource. Expand box as necessary, or add continuation pages.

One concrete block and one metal warehouse of utilitarian character.



Baden Ave

Baden Ave



ARCHITECTURAL/HISTORIC INVENTORY FORM

1. Survey no. SLC-AS-047	2. Survey name: Thematic Survey of Midcentury Modern Movement Nonresidential Architecture in St. Louis		
3. County: St. Louis [Independent City]	4. Address: 557 BADEN AV		
Alternate address if applicable			
5. City/State: St. Louis [Independent City], M	6. UTM:	or: LAT	7. Township/Range/Section: T: R: S: N/A
8. Historic Name (if known):		9. Present/other name (if known):	
10. Ownership:	11a. Historic Use (if known):	11b. Current Use:	

HISTORICAL DATA

12. Construction date: Major addition/alteration date:	1963 1964	15. Architect:	18. Previously surveyed? <input type="checkbox"/> Cite survey name in box 22 cont. (page 3)
13. Significant date/period:		16. Builder/contractor:	19. On National Register? Cite nomination name in box 22 cont. (page 3)
14. Area(s) of significance:		17. Original or significant owner:	20. National Register eligible?
21. History and significance on continuation page. <input type="checkbox"/>		22. Sources of information on continuation page. <input type="checkbox"/>	Historic District Potential? <input type="checkbox"/> Name of Potential District?

ARCHITECTURAL INFORMATION

23. Category of Property:	30. Roof Material:	37. Windows: Type:
24. Vernacular or property type:	31. Chimney placement:	Panes
25. Architectural style: Modern Movements	32. Structural system:	38. Acreage (rural): Visible from public road? <input type="checkbox"/>
26. Plan Shape:	33. Exterior wall cladding:	39. Changes: (describe in box 41 cont.) <input type="checkbox"/> Addition Date(s): <input type="checkbox"/> Altered Date(s): <input type="checkbox"/> Moved Date(s): <input type="checkbox"/> Other Date(s):
27. Number of Stories:	34. Foundation Material:	Endangered by:
28. No. of bays (1st floor)	35. Basement type:	40. No. outbuildings (describe in box 40 cont.):
29. Roof Type:	36. Front Porch Type:	41. Further description of building features and associated resources on continuation page. <input type="checkbox"/>

OTHER

42. Current Owner/address: GOLLAHER, RUSSELL LEE TRS	43. Inventory form prepared by (name):	44. Survey date:
8200 HALL ST ST LOUIS MO 63147	Additional Information/revisions by:	45. Date of revisions:
FOR SHPO USE:		Survey Category: <input type="checkbox"/> RLS <input type="checkbox"/> ILS <input type="checkbox"/> Significant Properties List

Date entered in inventory:	Level of survey: <input type="checkbox"/> reconnaissance <input type="checkbox"/> intensive	Additional research? <input type="checkbox"/> yes <input type="checkbox"/> no
National Register Status: <input type="checkbox"/> listed <input type="checkbox"/> in listed district	Other:	
Name:		
<input type="checkbox"/> pending listing <input type="checkbox"/> not eligible <input type="checkbox"/> eligible(district) <input type="checkbox"/> eligible (individually) <input type="checkbox"/> not determined		



ARCHITECTURAL/HISTORIC INVENTORY FORM

557 BADEN AV

LOCATION MAP (include north arrow):

SITE MAP/PLAN (include north arrow):

Insert photograph of primary structure on property:

Photo 1:

Photo 2:

Description:

Description:

Date:

CD No.:

Image No.

Date:

CD No.:

Image No.

Photographer:

Main Photo: Images2012\CompleteSurveyPhotos\Baden557.jpg



ARCHITECTURAL/HISTORIC INVENTORY FORM

557 BADEN AV

21.(cont.) History:and significance. Expand box as necessary or add continuation pages.

22. (cont.) Sources of information. Expand box as necessary or add continuation pages.

40. (cont.) Description of environment and outbuilding. Expand box as necessary or add continuation pages.

41. (cont.) Description of primary resource. Expand box as necessary, or add continuation pages.

photograph not possible - concrete blocks completely enclose site



SALVAGE YARD

8200

OFFICE

DO NOT
ENTER

DO NOT
ENTER

NO
VEHICLES



ARCHITECTURAL/HISTORIC INVENTORY FORM

1. Survey no.	2. Survey name:		
SLC-AS-047-0016	Thematic Survey of Midcentury Modern Movement Nonresidential Architecture in St. Louis		
3. County:	4. Address:		
St. Louis [Independent City]	4949-69 BARNES HOSPITAL PLAZA		
Alternate address if applicable			
5. City/State:	6. UTM:	or: LAT	38:38:4.76
St. Louis [Independent City], M		LONG:	90:15:51.37
7. Township/Range/Section:		T: R: S: N/A	
8. Historic Name (if known):		9. Present/other name (if known):	
BARNES HOSPITAL PAVILLION		BARNES JEWISH HOSPITAL SOUTH	
10. Ownership:	11a. Historic Use (if known):	11b. Current Use:	
Private	Health Care		

HISTORICAL DATA

12. Construction date:	1978	15. Architect:	18. Previously surveyed? <input type="checkbox"/>
Major addition/alteration date:	N/A	Kenneth E. Wischmeyer & Partners	Cite survey name in box 22 cont. (page 3)
13. Significant date/period:			
14. Area(s) of significance:	16. Builder/contractor:	19. On National Register?	
Architecture	Undetermined	Cite nomination name in box 22 cont. (page 3)	
	17. Original or significant owner:	20. National Register eligible?	
	Barnes Hospital	Individually eligible	
21. History and significance on continuation page. <input type="checkbox"/>	22. Sources of information on continuation page. <input type="checkbox"/>	Historic District Potential? <input type="checkbox"/>	
		Name of Potential District?	
		N/A	

ARCHITECTURAL INFORMATION

23. Category of Property:	30. Roof Material:	37. Windows:
Building	Undetermined	Historic
24. Vernacular or property type:	31. Chimney placement:	Type: Fixed
Institutional/Organization	None	Panes: vertical strip
25. Architectural style:	32. Structural system:	38. Acreage (rural):
Brutalist	Steel	Visible from public road? <input checked="" type="checkbox"/>
26. Plan Shape:	33. Exterior wall cladding:	39. Changes: (describe in box 41 cont.)
Rectangular Long St. Fac	Brick	<input type="checkbox"/> Addition Date(s):
27. Number of Stories:	34. Foundation Material:	<input type="checkbox"/> Altered Date(s):
16, 17	Concrete	<input type="checkbox"/> Moved Date(s):
		<input type="checkbox"/> Other Date(s):
28. No. of bays (1st floor)	35. Basement type:	Endangered by:
Multiple	Full	
29. Roof Type:	36. Front Porch Type:	40. No. outbuildings (describe in box 40 cont.):
Flat	N/A	0
		41. Further description of building features and associated resources on continuation page. <input checked="" type="checkbox"/>

OTHER

42. Current Owner/address:	43. Inventory form prepared by (name):	44. Survey date:
BARNES HOSP EAST PAVILION/CONDOS	Patience Stuart	
***SUMMARY RECORD; NOT ON LRMS**	Peter Meijer Architect, PC	45. Date of revisions:
	Additional Information/revisions by:	
		Survey Category:
		<input type="checkbox"/> RLS <input checked="" type="checkbox"/> ILS <input checked="" type="checkbox"/> Significant Properties Lis

FOR SHPO USE:

Date entered in inventory:	Level of survey: <input type="checkbox"/> reconnaissance <input type="checkbox"/> intensive	Additional research? <input type="checkbox"/> yes <input type="checkbox"/> no
National Register Status: <input type="checkbox"/> listed <input type="checkbox"/> in listed district	Other:	
Name:		
<input type="checkbox"/> pending listing <input type="checkbox"/> not eligible		
<input type="checkbox"/> eligible(district) <input type="checkbox"/> eligible (individually)		
<input type="checkbox"/> not determined		



ARCHITECTURAL/HISTORIC INVENTORY FORM

4949-69 BARNES HOSPITAL PLAZA

LOCATION MAP (include north arrow):

SITE MAP/PLAN (include north arrow):

Insert photograph of primary structure on property:

Photo 1:

Photo 2:

Description:

Front façade, looking northwest

Description:

Date: 9/12/2012 CD No.: Image No.

Date: CD No.: Image No.

Photographer: PMA

Main Photo: Images2012\4949-69 BARNES HOSPITAL PLAZA.JPG



ARCHITECTURAL/HISTORIC INVENTORY FORM

4949-69 BARNES HOSPITAL PLAZA

21.(cont.) History:and significance. Expand box as necessary or add continuation pages.

In May 1966, Barnes Hospital announced the construction of a new "Center Pavilion" to take the place of its original hospital building erected in 1913. The Center Pavilion would house administrative and documentation operations, among other functions. The first image of the building was for a structure notably shorter than the adjacent Queeny Tower; it was built in two stages and floors were added.

See attached Continuation sheet

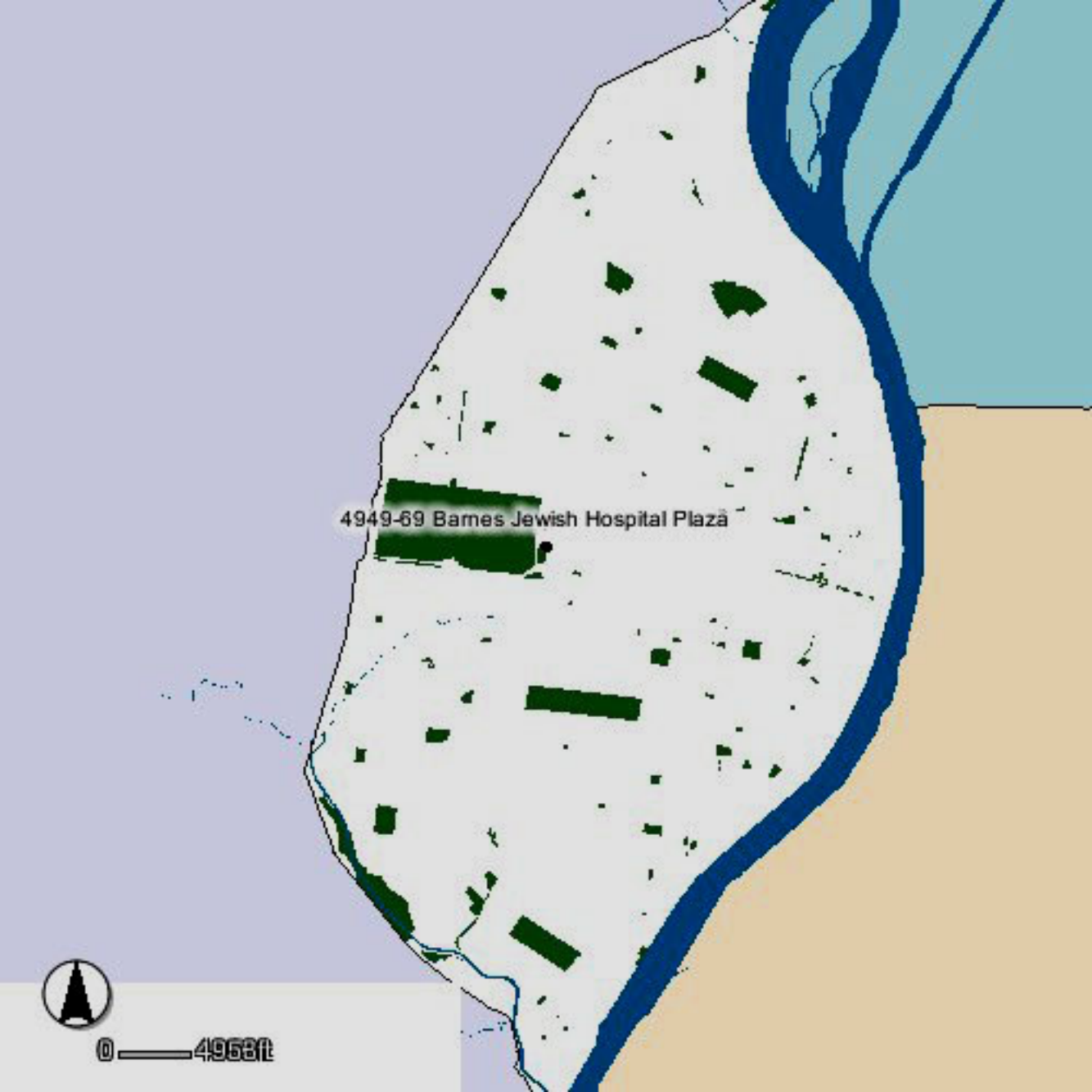
22. (cont.) Sources of information. Expand box as necessary or add continuation pages.

"Barnes to Replace Original Building" Globe Democrat March 30, 1966, and "Kenneth E. Wischmeyer & Partners on Hospital Architecture" Construction News and Review (September 21, 1970), 4B.
McCue, George, The Building Art in St. Louis: Two Centuries, 1981 ed.;
AIA Historical directory, 1970 and 1962, accessed online at
<http://communities.aia.org/sites/hdoaa/wiki/Wiki%20Pages/1970%20American%20Architects%20Directory.aspx> .
St Louis Today obituary for Adolph Felder accessed online at http://www.stltoday.com/news/local/obituaries/adolph-felder-dies-noted-hospital-architect/article_b7d2798d-6778-5b82-be06-4ac02837f434.html.
St Louis Construction News Review article 01/19/1977, "Barnes Project to Start" p. 19.
"Barnes to Replace Original Building." Globe-Democrat, March 30, 1966.

40. (cont.) Description of environment and outbuilding. Expand box as necessary or add continuation pages.

41. (cont.) Description of primary resource. Expand box as necessary, or add continuation pages.

The Barnes Hospital Pavilion, by Kenneth E. Wischmeyer & Partners, is a rectangular multi-story structure with a flat roof. The steel structure features concrete foundations, brick cladding, historic windows and a full length 2-story portico on the south and west façades. The Pavilion was constructed in stages. The eastern portion was built first, in 1971-72. It was 12 floors originally, with another 6 floors added later. The west half of building (address 4969 Barnes Hosp. Plaza) was constructed in 1978. The south façade features multi-level projecting bays of windows beginning above the portico. The bottom two floors on this façade are recessed and the upper floors rest upon the portico. The top stories project slightly and have a more condensed window pattern than the remainder of the façade.

An aerial photograph of a coastal area, likely a peninsula or island, with a river flowing along its right side. The land is light tan, and the water is dark blue. Several dark green rectangular shapes represent buildings. A label '4949-69 Barnes Jewish Hospital Plaza' is placed over one of these buildings. A scale bar and a north arrow are in the bottom left corner.

4949-69 Barnes Jewish Hospital Plaza



0 — 4963ft

S KINGS HIGHWAY BLVD

4949 Barnes Hospital Plz

BARNES HOSPITAL DR

BARNES HOSPITAL PLZ

S EUCLID AVE



0 — 62ft







ARCHITECTURAL/HISTORIC INVENTORY FORM

1. Survey no. SLC-AS-047-0017		2. Survey name: Thematic Survey of Midcentury Modern Movement Nonresidential Architecture in St. Louis	
3. County: St. Louis [Independent City]		4. Address: 4989 BARNES HOSPITAL PLAZA	
Alternate address if applicable			
5. City/State: St. Louis [Independent City], M		6. UTM: LAT 38:38:07 LONG: 90:15:57.2	7. Township/Range/Section: T: R: S: N/A
8. Historic Name (if known): Queeny Tower		9. Present/other name (if known): Queeny Tower	
10. Ownership: Private	11a. Historic Use (if known): Health Care		11b. Current Use:

HISTORICAL DATA

12. Construction date: Major addition/alteration date:	1964 N/A	15. Architect: Murphy & Mackey	18. Previously surveyed? <input type="checkbox"/> Cite survey name in box 22 cont. (page 3)
13. Significant date/period: 1964		16. Builder/contractor: Undetermined	19. On National Register? Cite nomination name in box 22 cont. (page 3)
14. Area(s) of significance: Architecture		17. Original or significant owner: Barnes Hospital	20. National Register eligible? 1
21. History and significance on continuation page. <input checked="" type="checkbox"/>		22. Sources of information on continuation page. <input checked="" type="checkbox"/>	Historic District Potential? <input type="checkbox"/> Name of Potential District? N/A

ARCHITECTURAL INFORMATION

23. Category of Property: Building	30. Roof Material: Undetermined	37. Windows: Type: Fixed
24. Vernacular or property type: Institutional/Organization	31. Chimney placement: None	Panes: single
25. Architectural style: International Style	32. Structural system: Steel	38. Acreage (rural): Visible from public road? <input checked="" type="checkbox"/>
26. Plan Shape: Irregular	33. Exterior wall cladding: Concrete	39. Changes: (describe in box 41 cont.) <input type="checkbox"/> Addition Date(s): <input type="checkbox"/> Altered Date(s): <input type="checkbox"/> Moved Date(s): <input type="checkbox"/> Other Date(s):
27. Number of Stories: Multi-story	34. Foundation Material: Concrete	Endangered by:
28. No. of bays (1st floor) Multiple	35. Basement type: Full	40. No. outbuildings (describe in box 40 cont.): 0
29. Roof Type: Flat	36. Front Porch Type: N/A	41. Further description of building features and associated resources on continuation page. <input checked="" type="checkbox"/>

OTHER

42. Current Owner/address: EDGAR M QUEENY ETAL TRS BARNES 600 S KINGSHIGHWAY ST LOUIS MO 63110	43. Inventory form prepared by (name): Patience Stuart Peter Meijer Architect, PC Additional Information/revisions by: Betsy Bradley Cultural Resources Office	44. Survey date: 45. Date of revisions: Survey Category: <input type="checkbox"/> RLS <input checked="" type="checkbox"/> ILS <input type="checkbox"/> Significant Properties List
---	---	---

FOR SHPO USE:

Date entered in inventory:	Level of survey: <input type="checkbox"/> reconnaissance <input type="checkbox"/> intensive	Additional research? <input type="checkbox"/> yes <input type="checkbox"/> no
National Register Status: <input type="checkbox"/> listed <input type="checkbox"/> in listed district	Other:	
Name:		
<input type="checkbox"/> pending listing <input type="checkbox"/> not eligible <input type="checkbox"/> eligible(district) <input type="checkbox"/> eligible (individually) <input type="checkbox"/> not determined		



ARCHITECTURAL/HISTORIC INVENTORY FORM

4989 BARNES HOSPITAL PLAZA

LOCATION MAP (include north arrow):

SITE MAP/PLAN (include north arrow):

Insert photograph of primary structure on property:

Photo 1:

Photo 2:

Description:

Looking east

Description:

Looking northeast from intersection of Barnes Hospital Plaza
and Kingshghway Blvd.

Date: 9/12/2012 CD No.: Image No.

Date: 9/12/2012 CD No.: Image No.

Photographer: PMA

Main Photo: Images2012\4989 BARNES HOSPITAL PLAZA_0008.JPG



ARCHITECTURAL/HISTORIC INVENTORY FORM

4989 BARNES HOSPITAL PLAZA

21.(cont.) History:and significance. Expand box as necessary or add continuation pages.

Queeney Tower pioneered a new approach to patient care: treating the patient as a person, not merely a bundle of medical needs; and "self-care" facilities. Doctors' offices & exam rooms were on lower floors. The building was more like a hotel than a hospital with its décor, a restaurant on the top floor, and views of Forest Park. A local newspaper called it a "Hospital with a Touch of Mink." The firm of Murphy & Mackey prepared an expansion scheme, later altered, for a \$50 million campaign that included a new tower, new front for Barnes Hospital, and adding stories to several buildings. The plan coincided with improvements to adjacent Interstate 64: an exchange at Kingshighway and underground parking between the main Hospital and the Interstate. At completion in 1965, Queeney Tower was the 3rd tallest building in St. Louis, named for Monsanto founder John Queeney, whose son Edgar endowed its construction. The building shows a strong International Style influence in its "machine-like" grid of windows and stripped form clad in limestone and buff brick. The projecting base of the building is influenced by New Formalism.

The firm of Murphy & Mackey (1946-1968), one of the most prolific architectural firms in St. Louis in the Modern Movement, was formed and led by Washington U. professors of architecture Joseph D. Murphy and Eugene Mackey, Jr. Joseph D. Murphy, FAIA (1907-95), a Kansas City native, attended Rockhurst College then the Massachusetts Institute of Technology. He was awarded the Paris Prize in 1929 for his drawings, which enabled him to attend l'Ecole des Beaux Arts for two years. He returned to Kansas City after Paris, and 6 years later, in 1935, joined the faculty at Washington University's School of Architecture. By 1949, he was named Dean of the School, and held the position until 1952, when he left partner with Eugene Mackey. Murphy & Mackey designed premier structures such as the Olin Library at Washington University (1956-62), the St. Louis Art Museum Auditorium (1956), and the geodesic Climatron at the Missouri Botanical Garden (1960). Through Murphy & Mackey, Joseph Murphy designed diverse buildings both in style and use, many of which gained regional significance and publication in architectural journals and magazines.

22. (cont.) Sources of information. Expand box as necessary or add continuation pages.

McCue, George. The Building Art in St. Louis: Two Centuries, 1967 & 1981 ed's. Also see the AIA Historical directory- 1970 American Architects dictionary accessed online at <http://communities.aia.org/sites/hdoaa/wiki/Wiki%20Pages/1970%20American%20Architects%20Directory.aspx>

Sources: Barnes Jewish Hospital website; McCue 1967, Jack Rice, "Hospital with a Touch of Mink," Post Dispatch, March 15, 1966.

Blueprint for Progress in the Healing of Mankind. The Aims and Objectives of the Medical Center Fund for Barnes Hospital and Wash U School of Medicine. An Informative Statement. C. 1961. (unpaginated); Barnes Hospital Annual Report, 1961.

40. (cont.) Description of environment and outbuilding. Expand box as necessary or add continuation pages.

41. (cont.) Description of primary resource. Expand box as necessary, or add continuation pages.

Queeney Tower, part of Barnes Jewish Hospital, was designed by Murphy & Mackey. The 19-story tower rises above the portico that extends to the adjacent Pavilion building. The levels below the portico are vehicular parking. The steel-framed building has concrete foundations, concrete cladding, a flat roof and a rectangular footprint. There are two different fenestration patterns facing south and west. The west façade has a vertical emphasis with alternating columns of vertical pairs of windows and thick columns of concrete making this façade mostly solid. The east façade has a horizontal emphasis and more glazing, with alternating bands of windows and concrete rows.

4989 Barnes Hospital



0 — 7139ft

S KINGS HIGHWAY BLVD

4969 Barnes Hospital Plz

HOSPITAL DR

BARNES HOSPITAL DR

BARNES HOSPITAL PLZ



0 — 90ft





ARCHITECTURAL/HISTORIC INVENTORY FORM

1. Survey no. SLC-AS-047	2. Survey name: Thematic Survey of Midcentury Modern Movement Nonresidential Architecture in St. Louis		
3. County: St. Louis [Independent City]	4. Address: 5436 BARTMER AV		
Alternate address if applicable			
5. City/State: St. Louis [Independent City], M	6. UTM:	or: LAT	7. Township/Range/Section: T: R: S: N/A
8. Historic Name (if known):		9. Present/other name (if known):	
10. Ownership:	11a. Historic Use (if known):	11b. Current Use:	

HISTORICAL DATA

12. Construction date: Major addition/alteration date:	1956 1964	15. Architect:	18. Previously surveyed? <input type="checkbox"/> Cite survey name in box 22 cont. (page 3)
13. Significant date/period:		16. Builder/contractor:	
14. Area(s) of significance:		17. Original or significant owner:	19. On National Register? Cite nomination name in box 22 cont. (page 3)
			20. National Register eligible?
21. History and significance on continuation page. <input type="checkbox"/>		22. Sources of information on continuation page. <input type="checkbox"/>	Historic District Potential? <input type="checkbox"/> Name of Potential District?

ARCHITECTURAL INFORMATION

23. Category of Property:	30. Roof Material:	37. Windows: Type:
24. Vernacular or property type: School	31. Chimney placement:	Panes
25. Architectural style: Modern Movements	32. Structural system:	38. Acreage (rural): Visible from public road? <input type="checkbox"/>
26. Plan Shape:	33. Exterior wall cladding:	39. Changes: (describe in box 41 cont.) <input type="checkbox"/> Addition Date(s): <input type="checkbox"/> Altered Date(s): <input type="checkbox"/> Moved Date(s): <input type="checkbox"/> Other Date(s):
27. Number of Stories:	34. Foundation Material:	Endangered by:
28. No. of bays (1st floor)	35. Basement type:	40. No. outbuildings (describe in box 40 cont.):
29. Roof Type:	36. Front Porch Type:	41. Further description of building features and associated resources on continuation page. <input type="checkbox"/>

OTHER

42. Current Owner/address: UNION MEMORIAL UNITED METHODIST	43. Inventory form prepared by (name):	44. Survey date:
1141 BELT AVE ST LOUIS MO 63112	Additional Information/revisions by:	45. Date of revisions:
FOR SHPO USE:		Survey Category: <input type="checkbox"/> RLS <input type="checkbox"/> ILS <input type="checkbox"/> Significant Properties List

Date entered in inventory:	Level of survey: <input type="checkbox"/> reconnaissance <input type="checkbox"/> intensive	Additional research? <input type="checkbox"/> yes <input type="checkbox"/> no
National Register Status: <input type="checkbox"/> listed <input type="checkbox"/> in listed district	Other:	
Name:		
<input type="checkbox"/> pending listing <input type="checkbox"/> not eligible <input type="checkbox"/> eligible(district) <input type="checkbox"/> eligible (individually) <input type="checkbox"/> not determined		



ARCHITECTURAL/HISTORIC INVENTORY FORM

5436 BARTMER AV

LOCATION MAP (include north arrow):

SITE MAP/PLAN (include north arrow):

Insert photograph of primary structure on property:

Photo 1:

Photo 2:

Description:

Description:

Date:

CD No.:

Image No.

Date:

CD No.:

Image No.

Photographer:

Main Photo: Images2012\CompleteSurveyPhotos\Bartmer5436.JPG



ARCHITECTURAL/HISTORIC INVENTORY FORM

5436 BARTMER AV

21.(cont.) History:and significance. Expand box as necessary or add continuation pages.

22. (cont.) Sources of information. Expand box as necessary or add continuation pages.

40. (cont.) Description of environment and outbuilding. Expand box as necessary or add continuation pages.

41. (cont.) Description of primary resource. Expand box as necessary, or add continuation pages.

not very stylish





ARCHITECTURAL/HISTORIC INVENTORY FORM

1. Survey no. SLC-AS-047	2. Survey name: Thematic Survey of Midcentury Modern Movement Nonresidential Architecture in St. Louis		
3. County: St. Louis [Independent City]	4. Address: 5857-9 BARTMER AV		
Alternate address if applicable			
5. City/State: St. Louis [Independent City], M	6. UTM:	or: LAT	7. Township/Range/Section: T: R: S: N/A
8. Historic Name (if known):		9. Present/other name (if known):	
10. Ownership:	11a. Historic Use (if known):	11b. Current Use:	

HISTORICAL DATA

12. Construction date: Major addition/alteration date:	1962	15. Architect:	18. Previously surveyed? <input type="checkbox"/> Cite survey name in box 22 cont. (page 3)
13. Significant date/period:		16. Builder/contractor:	
14. Area(s) of significance:		17. Original or significant owner:	19. On National Register? Cite nomination name in box 22 cont. (page 3)
			20. National Register eligible?
21. History and significance on continuation page. <input type="checkbox"/>		22. Sources of information on continuation page. <input type="checkbox"/>	Historic District Potential? <input type="checkbox"/> Name of Potential District?

ARCHITECTURAL INFORMATION

23. Category of Property:	30. Roof Material:	37. Windows: Type:
24. Vernacular or property type: Church	31. Chimney placement:	Panes
25. Architectural style: Modern Movements	32. Structural system:	38. Acreage (rural): Visible from public road? <input type="checkbox"/>
26. Plan Shape:	33. Exterior wall cladding:	39. Changes: (describe in box 41 cont.) <input type="checkbox"/> Addition Date(s): <input type="checkbox"/> Altered Date(s): <input type="checkbox"/> Moved Date(s): <input type="checkbox"/> Other Date(s):
27. Number of Stories:	34. Foundation Material:	Endangered by:
28. No. of bays (1st floor)	35. Basement type:	40. No. outbuildings (describe in box 40 cont.):
29. Roof Type:	36. Front Porch Type:	41. Further description of building features and associated resources on continuation page. <input type="checkbox"/>

OTHER

42. Current Owner/address: WEST END MT CARMEL MB CHURCH	43. Inventory form prepared by (name):	44. Survey date:
5877 BARTMER AVE ST LOUIS MO 63112	Additional Information/revisions by:	45. Date of revisions:
FOR SHPO USE:		Survey Category: <input type="checkbox"/> RLS <input type="checkbox"/> ILS <input type="checkbox"/> Significant Properties List

Date entered in inventory:	Level of survey: <input type="checkbox"/> reconnaissance <input type="checkbox"/> intensive	Additional research? <input type="checkbox"/> yes <input type="checkbox"/> no
National Register Status: <input type="checkbox"/> listed <input type="checkbox"/> in listed district	Other:	
Name:		
<input type="checkbox"/> pending listing <input type="checkbox"/> not eligible <input type="checkbox"/> eligible(district) <input type="checkbox"/> eligible (individually) <input type="checkbox"/> not determined		



ARCHITECTURAL/HISTORIC INVENTORY FORM

5857-9 BARTMER AV

LOCATION MAP (include north arrow):

SITE MAP/PLAN (include north arrow):

Insert photograph of primary structure on property:

Photo 1:

Photo 2:

Description:

Description:

Date:

CD No.:

Image No.

Date:

CD No.:

Image No.

Photographer:

Main Photo: Images2012\CompleteSurveyPhotos\Bartmer5857.JPG



ARCHITECTURAL/HISTORIC INVENTORY FORM

5857-9 BARTMER AV

21.(cont.) History:and significance. Expand box as necessary or add continuation pages.

22. (cont.) Sources of information. Expand box as necessary or add continuation pages.

40. (cont.) Description of environment and outbuilding. Expand box as necessary or add continuation pages.

41. (cont.) Description of primary resource. Expand box as necessary, or add continuation pages.

Front gabled church. Metal gross on front façade, stucco/stone detail in front. Artglass throughout.



West End Mount Carmel
FULL GOSPEL BAPTIST CHURCH



WOMC IS A PLACE OF LOVE, OF PEACE,
OF HOPE AND OF FAITH.
WE DO NOT JUST HAVE OUR CHURCH
BUT SERVING THE COMMUNITY.

DAVID HARTMAN



ARCHITECTURAL/HISTORIC INVENTORY FORM

1. Survey no. SLC-AS-047	2. Survey name: Thematic Survey of Modern Movement Architecture in St. Louis		
3. County: St. Louis [Independent City]	4. Address: 5912-5948 BARTMER AV		
Alternate address if applicable			
5. City/State:	6. UTM:	or: LAT	7. Township/Range/Section: T: R: S: N/A
		LONG:	
8. Historic Name (if known):		9. Present/other name (if known):	
10. Ownership:	11a. Historic Use (if known):	11b. Current Use:	

HISTORICAL DATA

12. Construction date:	15. Architect:	18. Previously surveyed? <input type="checkbox"/>
Major addition/alteration date:		Cite survey name in box 22 cont. (page 3)
13. Significant date/period:	16. Builder/contractor:	
14. Area(s) of significance:	17. Original or significant owner:	19. On National Register? Cite nomination name in box 22 cont. (page 3)
		20. National Register eligible?
21. History and significance on continuation page. <input type="checkbox"/>	22. Sources of information on continuation page. <input type="checkbox"/>	Historic District Potential? <input type="checkbox"/>
		Name of Potential District?

ARCHITECTURAL INFORMATION

23. Category of Property:	30. Roof Material:	37. Windows: Type:
24. Vernacular or property type: School	31. Chimney placement:	Panes
25. Architectural style: Modern Movements	32. Structural system:	38. Acreage (rural): Visible from public road? <input type="checkbox"/>
26. Plan Shape:	33. Exterior wall cladding:	39. Changes: (describe in box 41 cont.) <input type="checkbox"/> Addition Date(s): <input type="checkbox"/> Altered Date(s): <input type="checkbox"/> Moved Date(s): <input type="checkbox"/> Other Date(s):
27. Number of Stories:	34. Foundation Material:	Endangered by:
28. No. of bays (1st floor)	35. Basement type:	40. No. outbuildings (describe in box 40 cont.): 0
29. Roof Type:	36. Front Porch Type:	41. Further description of building features and associated resources on continuation page. <input type="checkbox"/>

OTHER

42. Current Owner/address: B O E OF THE CITH OF ST LOUIS	43. Inventory form prepared by (name):	44. Survey date:
801 N 11TH ST ST LOUIS MO 63101	Additional Information/revisions by:	45. Date of revisions:
FOR SHPO USE:		Survey Category: <input type="checkbox"/> RLS <input type="checkbox"/> ILS <input type="checkbox"/> Significant Properties Lis

Date entered in inventory:	Level of survey: <input type="checkbox"/> reconnaissance <input type="checkbox"/> intensive	Additional research? <input type="checkbox"/> yes <input type="checkbox"/> no
National Register Status: <input type="checkbox"/> listed <input type="checkbox"/> in listed district	Other:	
Name:		
<input type="checkbox"/> pending listing <input type="checkbox"/> not eligible <input type="checkbox"/> eligible(district) <input type="checkbox"/> eligible (individually) <input type="checkbox"/> not determined		



ARCHITECTURAL/HISTORIC INVENTORY FORM

5912-5948 BARTMER AV

LOCATION MAP (include north arrow):

SITE MAP/PLAN (include north arrow):

Insert photograph of primary structure on property:

Photo 1:

Photo 2:

Description:

Description:

Date:

CD No.:

Image No.

Date:

CD No.:

Image No.

Photographer:

Main Photo: Images2012\CompleteSurveyPhotos\Bartmer5912.jpg



ARCHITECTURAL/HISTORIC INVENTORY FORM

5912-5948 BARTMER AV

21.(cont.) History:and significance. Expand box as necessary or add continuation pages.

22. (cont.) Sources of information. Expand box as necessary or add continuation pages.

40. (cont.) Description of environment and outbuilding. Expand box as necessary or add continuation pages.

41. (cont.) Description of primary resource. Expand box as necessary, or add continuation pages.

public school, mid-1960s. Classrooms on a podium form - lighter above darker; recessed banks of windows





ARCHITECTURAL/HISTORIC INVENTORY FORM

1. Survey no. SLC-AS-047		2. Survey name: Thematic Survey of Midcentury Modern Movement Nonresidential Architecture in St. Louis	
3. County: St. Louis [Independent City]		4. Address: 1 BARTON ST	
Alternate address if applicable			
5. City/State: St. Louis [Independent City], M		6. UTM: LAT LONG:	7. Township/Range/Section: T: R: S: N/A
8. Historic Name (if known):		9. Present/other name (if known):	
10. Ownership:	11a. Historic Use (if known):	11b. Current Use:	

HISTORICAL DATA

12. Construction date: Major addition/alteration date:	1948 1948	15. Architect:	18. Previously surveyed? <input type="checkbox"/> Cite survey name in box 22 cont. (page 3)
13. Significant date/period:		16. Builder/contractor:	19. On National Register? Cite nomination name in box 22 cont. (page 3)
14. Area(s) of significance:		17. Original or significant owner:	20. National Register eligible?
21. History and significance on continuation page. <input type="checkbox"/>		22. Sources of information on continuation page. <input type="checkbox"/>	Historic District Potential? <input type="checkbox"/> Name of Potential District?

ARCHITECTURAL INFORMATION

23. Category of Property:	30. Roof Material:	37. Windows: Type:
24. Vernacular or property type: Industrial/Warehouse	31. Chimney placement:	Panes
25. Architectural style: Modern Movements	32. Structural system:	38. Acreage (rural): Visible from public road? <input type="checkbox"/>
26. Plan Shape:	33. Exterior wall cladding:	39. Changes: (describe in box 41 cont.) <input type="checkbox"/> Addition Date(s): <input type="checkbox"/> Altered Date(s): <input type="checkbox"/> Moved Date(s): <input type="checkbox"/> Other Date(s):
27. Number of Stories:	34. Foundation Material:	Endangered by:
28. No. of bays (1st floor)	35. Basement type:	40. No. outbuildings (describe in box 40 cont.):
29. Roof Type:	36. Front Porch Type:	41. Further description of building features and associated resources on continuation page. <input type="checkbox"/>

OTHER

42. Current Owner/address: TISHLER INDUSTRIES INC	43. Inventory form prepared by (name):	44. Survey date:
500 E 96TH ST #475 INDIANAPOLIS IN 46240	Additional Information/revisions by:	45. Date of revisions:
FOR SHPO USE:		Survey Category: <input type="checkbox"/> RLS <input type="checkbox"/> ILS <input type="checkbox"/> Significant Properties List

Date entered in inventory:	Level of survey: <input type="checkbox"/> reconnaissance <input type="checkbox"/> intensive	Additional research? <input type="checkbox"/> yes <input type="checkbox"/> no
National Register Status: <input type="checkbox"/> listed <input type="checkbox"/> in listed district	Other:	
Name:		
<input type="checkbox"/> pending listing <input type="checkbox"/> not eligible <input type="checkbox"/> eligible(district) <input type="checkbox"/> eligible (individually) <input type="checkbox"/> not determined		



ARCHITECTURAL/HISTORIC INVENTORY FORM

1 BARTON ST

LOCATION MAP (include north arrow):

SITE MAP/PLAN (include north arrow):

Insert photograph of primary structure on property:

Photo 1:

Photo 2:

Description:

Description:

Date:

CD No.:

Image No.

Date:

CD No.:

Image No.

Photographer:

Main Photo: Images2012\CompleteSurveyPhotos\Barton1.JPG



ARCHITECTURAL/HISTORIC INVENTORY FORM

1 BARTON ST

21.(cont.) History:and significance. Expand box as necessary or add continuation pages.

22. (cont.) Sources of information. Expand box as necessary or add continuation pages.

40. (cont.) Description of environment and outbuilding. Expand box as necessary or add continuation pages.

41. (cont.) Description of primary resource. Expand box as necessary, or add continuation pages.

Large metal? Warehouse w/ smaller 1-story, gabled brick building next to it (possibly office).







ARCHITECTURAL/HISTORIC INVENTORY FORM

1. Survey no. SLC-AS-047	2. Survey name: Thematic Survey of Midcentury Modern Movement Nonresidential Architecture in St. Louis		
3. County: St. Louis [Independent City]	4. Address: 163 BARTON ST		
Alternate address if applicable			
5. City/State: St. Louis [Independent City], M	6. UTM:	or: LAT	7. Township/Range/Section: T: R: S: N/A
8. Historic Name (if known):		9. Present/other name (if known):	
10. Ownership:		11a. Historic Use (if known):	11b. Current Use:

HISTORICAL DATA

12. Construction date: Major addition/alteration date:	1954	15. Architect:	18. Previously surveyed? <input type="checkbox"/> Cite survey name in box 22 cont. (page 3)
13. Significant date/period:		16. Builder/contractor:	19. On National Register? Cite nomination name in box 22 cont. (page 3)
14. Area(s) of significance:		17. Original or significant owner:	20. National Register eligible?
21. History and significance on continuation page. <input type="checkbox"/>		22. Sources of information on continuation page. <input type="checkbox"/>	Historic District Potential? <input type="checkbox"/> Name of Potential District?

ARCHITECTURAL INFORMATION

23. Category of Property:	30. Roof Material:	37. Windows: Type:
24. Vernacular or property type: Industrial/Warehouse	31. Chimney placement:	Panes
25. Architectural style: Modern Movements	32. Structural system:	38. Acreage (rural): Visible from public road? <input type="checkbox"/>
26. Plan Shape:	33. Exterior wall cladding:	39. Changes: (describe in box 41 cont.) <input type="checkbox"/> Addition Date(s): <input type="checkbox"/> Altered Date(s): <input type="checkbox"/> Moved Date(s): <input type="checkbox"/> Other Date(s):
27. Number of Stories:	34. Foundation Material:	Endangered by:
28. No. of bays (1st floor)	35. Basement type:	40. No. outbuildings (describe in box 40 cont.):
29. Roof Type:	36. Front Porch Type:	41. Further description of building features and associated resources on continuation page. <input type="checkbox"/>

OTHER

42. Current Owner/address: STEPHENSON, GEORGE	43. Inventory form prepared by (name):	44. Survey date:
23 BELLERIVE COUNTRY CLUB GR ST LOUIS MO 63141	Additional Information/revisions by:	45. Date of revisions:
FOR SHPO USE:		Survey Category: <input type="checkbox"/> RLS <input type="checkbox"/> ILS <input type="checkbox"/> Significant Properties List

Date entered in inventory:	Level of survey: <input type="checkbox"/> reconnaissance <input type="checkbox"/> intensive	Additional research? <input type="checkbox"/> yes <input type="checkbox"/> no
National Register Status: <input type="checkbox"/> listed <input type="checkbox"/> in listed district	Other:	
Name:		
<input type="checkbox"/> pending listing <input type="checkbox"/> not eligible <input type="checkbox"/> eligible(district) <input type="checkbox"/> eligible (individually) <input type="checkbox"/> not determined		



ARCHITECTURAL/HISTORIC INVENTORY FORM

163 BARTON ST

LOCATION MAP (include north arrow):

SITE MAP/PLAN (include north arrow):

Insert photograph of primary structure on property:

Photo 1:

Photo 2:

Description:

Description:

Date:

CD No.:

Image No.

Date:

CD No.:

Image No.

Photographer:

Main Photo: Images2012\CompleteSurveyPhotos\Barton163.JPG



ARCHITECTURAL/HISTORIC INVENTORY FORM

163 BARTON ST

21.(cont.) History:and significance. Expand box as necessary or add continuation pages.

22. (cont.) Sources of information. Expand box as necessary or add continuation pages.

40. (cont.) Description of environment and outbuilding. Expand box as necessary or add continuation pages.

41. (cont.) Description of primary resource. Expand box as necessary, or add continuation pages.

Oddly shaped blond brick building, small glass block windows.





ARCHITECTURAL/HISTORIC INVENTORY FORM

1. Survey no. SLC-AS-047		2. Survey name: Thematic Survey of Midcentury Modern Movement Nonresidential Architecture in St. Louis	
3. County: St. Louis [Independent City]		4. Address: 400 BARTON ST	
Alternate address if applicable			
5. City/State: St. Louis [Independent City], M		6. UTM: LAT LONG:	7. Township/Range/Section: T: R: S: N/A
8. Historic Name (if known):		9. Present/other name (if known):	
10. Ownership:	11a. Historic Use (if known):	11b. Current Use:	

HISTORICAL DATA

12. Construction date: Major addition/alteration date:	1964 1987	15. Architect:	18. Previously surveyed? <input type="checkbox"/> Cite survey name in box 22 cont. (page 3)
13. Significant date/period:		16. Builder/contractor:	19. On National Register? Cite nomination name in box 22 cont. (page 3)
14. Area(s) of significance:		17. Original or significant owner:	20. National Register eligible?
21. History and significance on continuation page. <input type="checkbox"/>		22. Sources of information on continuation page. <input type="checkbox"/>	Historic District Potential? <input type="checkbox"/> Name of Potential District?

ARCHITECTURAL INFORMATION

23. Category of Property:	30. Roof Material:	37. Windows: Type:
24. Vernacular or property type: Industrial/Warehouse	31. Chimney placement:	Panes
25. Architectural style: Modern Movements	32. Structural system:	38. Acreage (rural): Visible from public road? <input type="checkbox"/>
26. Plan Shape:	33. Exterior wall cladding:	39. Changes: (describe in box 41 cont.) <input type="checkbox"/> Addition Date(s): <input type="checkbox"/> Altered Date(s): <input type="checkbox"/> Moved Date(s): <input type="checkbox"/> Other Date(s):
27. Number of Stories:	34. Foundation Material:	Endangered by:
28. No. of bays (1st floor)	35. Basement type:	40. No. outbuildings (describe in box 40 cont.):
29. Roof Type:	36. Front Porch Type:	41. Further description of building features and associated resources on continuation page. <input type="checkbox"/>

OTHER

42. Current Owner/address: YRC INC	43. Inventory form prepared by (name):	44. Survey date:
10990 ROE AVE	Additional Information/revisions by:	45. Date of revisions:
SHAWNEE MISSI ON 66207		Survey Category: <input type="checkbox"/> RLS <input type="checkbox"/> ILS <input type="checkbox"/> Significant Properties List

FOR SHPO USE:

Date entered in inventory:	Level of survey: <input type="checkbox"/> reconnaissance <input type="checkbox"/> intensive	Additional research? <input type="checkbox"/> yes <input type="checkbox"/> no
National Register Status: <input type="checkbox"/> listed <input type="checkbox"/> in listed district	Other:	
Name:		
<input type="checkbox"/> pending listing <input type="checkbox"/> not eligible <input type="checkbox"/> eligible(district) <input type="checkbox"/> eligible (individually) <input type="checkbox"/> not determined		



ARCHITECTURAL/HISTORIC INVENTORY FORM

400 BARTON ST

LOCATION MAP (include north arrow):

SITE MAP/PLAN (include north arrow):

Insert photograph of primary structure on property:

Photo 1:

Photo 2:

Description:

Description:

Date:

CD No.:

Image No.

Date:

CD No.:

Image No.

Photographer:

Main Photo: Images2012\CompleteSurveyPhotos\Barton400.jpg



ARCHITECTURAL/HISTORIC INVENTORY FORM

400 BARTON ST

21.(cont.) History:and significance. Expand box as necessary or add continuation pages.

22. (cont.) Sources of information. Expand box as necessary or add continuation pages.

40. (cont.) Description of environment and outbuilding. Expand box as necessary or add continuation pages.

41. (cont.) Description of primary resource. Expand box as necessary, or add continuation pages.

2 buildings on site - one is a long metal, gable front building with loading dock lining either side. At the end of the building is a simple brick garage structure. The other building is a one-story brick office building with narrow vertical windows an









ARCHITECTURAL/HISTORIC INVENTORY FORM

1. Survey no. SLC-AS-047		2. Survey name: Thematic Survey of Midcentury Modern Movement Nonresidential Architecture in St. Louis	
3. County: St. Louis [Independent City]		4. Address: 401-7 BARTON ST	
Alternate address if applicable			
5. City/State: St. Louis [Independent City], M		6. UTM: LAT	7. Township/Range/Section: T: R: S: N/A
8. Historic Name (if known):		9. Present/other name (if known):	
10. Ownership:	11a. Historic Use (if known):	11b. Current Use:	

HISTORICAL DATA

12. Construction date: Major addition/alteration date:	1966	15. Architect:	18. Previously surveyed? <input type="checkbox"/> Cite survey name in box 22 cont. (page 3)
13. Significant date/period:		16. Builder/contractor:	19. On National Register? Cite nomination name in box 22 cont. (page 3)
14. Area(s) of significance:		17. Original or significant owner:	20. National Register eligible?
21. History and significance on continuation page. <input type="checkbox"/>		22. Sources of information on continuation page. <input type="checkbox"/>	Historic District Potential? <input type="checkbox"/> Name of Potential District?

ARCHITECTURAL INFORMATION

23. Category of Property:	30. Roof Material:	37. Windows: Type:
24. Vernacular or property type: Industrial/Warehouse	31. Chimney placement:	Panes
25. Architectural style: Modern Movements	32. Structural system:	38. Acreage (rural): Visible from public road? <input type="checkbox"/>
26. Plan Shape:	33. Exterior wall cladding:	39. Changes: (describe in box 41 cont.) <input type="checkbox"/> Addition Date(s): <input type="checkbox"/> Altered Date(s): <input type="checkbox"/> Moved Date(s): <input type="checkbox"/> Other Date(s):
27. Number of Stories:	34. Foundation Material:	Endangered by:
28. No. of bays (1st floor)	35. Basement type:	40. No. outbuildings (describe in box 40 cont.):
29. Roof Type:	36. Front Porch Type:	41. Further description of building features and associated resources on continuation page. <input type="checkbox"/>

OTHER

42. Current Owner/address: YRC INC C/O CORPORATE TX DEPT 1077 GORGE BOVD PO BOX4741 AKRON OH 443090471	43. Inventory form prepared by (name): Additional Information/revisions by:	44. Survey date: 45. Date of revisions: Survey Category: <input type="checkbox"/> RLS <input type="checkbox"/> ILS <input type="checkbox"/> Significant Properties List
--	--	--

FOR SHPO USE:

Date entered in inventory:	Level of survey: <input type="checkbox"/> reconnaissance <input type="checkbox"/> intensive	Additional research? <input type="checkbox"/> yes <input type="checkbox"/> no
National Register Status: <input type="checkbox"/> listed <input type="checkbox"/> in listed district	Other:	
Name:		
<input type="checkbox"/> pending listing <input type="checkbox"/> not eligible <input type="checkbox"/> eligible(district) <input type="checkbox"/> eligible (individually) <input type="checkbox"/> not determined		



ARCHITECTURAL/HISTORIC INVENTORY FORM

401-7 BARTON ST

LOCATION MAP (include north arrow):

SITE MAP/PLAN (include north arrow):

Insert photograph of primary structure on property:

Photo 1:

Photo 2:

Description:

Description:

Date:

CD No.:

Image No.

Date:

CD No.:

Image No.

Photographer:

Main Photo: Images2012\CompleteSurveyPhotos\Barton401.jpg



ARCHITECTURAL/HISTORIC INVENTORY FORM

401-7 BARTON ST

21.(cont.) History:and significance. Expand box as necessary or add continuation pages.

22. (cont.) Sources of information. Expand box as necessary or add continuation pages.

40. (cont.) Description of environment and outbuilding. Expand box as necessary or add continuation pages.

41. (cont.) Description of primary resource. Expand box as necessary, or add continuation pages.

Large, rectangular corrugated metal building with a high poured concrete base. Two large vehicular openings on street elevation.





ARCHITECTURAL/HISTORIC INVENTORY FORM

1. Survey no. SLC-AS-047	2. Survey name: Thematic Survey of Midcentury Modern Movement Nonresidential Architecture in St. Louis		
3. County: St. Louis [Independent City]	4. Address: 504-8 BATES ST		
Alternate address if applicable			
5. City/State: St. Louis [Independent City], M	6. UTM:	or: LAT	7. Township/Range/Section: T: R: S: N/A
8. Historic Name (if known):		9. Present/other name (if known):	
10. Ownership:	11a. Historic Use (if known):	11b. Current Use:	

HISTORICAL DATA

12. Construction date: Major addition/alteration date:	1970	15. Architect:	18. Previously surveyed? <input type="checkbox"/> Cite survey name in box 22 cont. (page 3)
13. Significant date/period:		16. Builder/contractor:	
14. Area(s) of significance:		17. Original or significant owner:	19. On National Register? Cite nomination name in box 22 cont. (page 3)
			20. National Register eligible?
21. History and significance on continuation page. <input type="checkbox"/>		22. Sources of information on continuation page. <input type="checkbox"/>	Historic District Potential? <input type="checkbox"/> Name of Potential District?

ARCHITECTURAL INFORMATION

23. Category of Property:	30. Roof Material:	37. Windows: Type:
24. Vernacular or property type: Gas Station	31. Chimney placement:	Panes
25. Architectural style: Modern Movements	32. Structural system:	38. Acreage (rural): Visible from public road? <input type="checkbox"/>
26. Plan Shape:	33. Exterior wall cladding:	39. Changes: (describe in box 41 cont.) <input type="checkbox"/> Addition Date(s): <input type="checkbox"/> Altered Date(s): <input type="checkbox"/> Moved Date(s): <input type="checkbox"/> Other Date(s):
27. Number of Stories:	34. Foundation Material:	Endangered by:
28. No. of bays (1st floor)	35. Basement type:	40. No. outbuildings (describe in box 40 cont.):
29. Roof Type:	36. Front Porch Type:	41. Further description of building features and associated resources on continuation page. <input type="checkbox"/>

OTHER

42. Current Owner/address: OTHMAN, AZIZA	43. Inventory form prepared by (name):	44. Survey date:
17959 PARADISE DR WILDWOOD MO 63038	Additional Information/revisions by:	45. Date of revisions:
FOR SHPO USE:		Survey Category: <input type="checkbox"/> RLS <input type="checkbox"/> ILS <input type="checkbox"/> Significant Properties List

Date entered in inventory:	Level of survey: <input type="checkbox"/> reconnaissance <input type="checkbox"/> intensive	Additional research? <input type="checkbox"/> yes <input type="checkbox"/> no
National Register Status: <input type="checkbox"/> listed <input type="checkbox"/> in listed district	Other:	
Name:		
<input type="checkbox"/> pending listing <input type="checkbox"/> not eligible <input type="checkbox"/> eligible(district) <input type="checkbox"/> eligible (individually) <input type="checkbox"/> not determined		



ARCHITECTURAL/HISTORIC INVENTORY FORM

504-8 BATES ST

LOCATION MAP (include north arrow):

SITE MAP/PLAN (include north arrow):

Insert photograph of primary structure on property:

Photo 1:

Photo 2:

Description:

Description:

Date:

CD No.:

Image No.

Date:

CD No.:

Image No.

Photographer:

Main Photo: Images2012\CompleteSurveyPhotos\Bates504.JPG



ARCHITECTURAL/HISTORIC INVENTORY FORM

504-8 BATES ST

21.(cont.) History:and significance. Expand box as necessary or add continuation pages.

22. (cont.) Sources of information. Expand box as necessary or add continuation pages.

40. (cont.) Description of environment and outbuilding. Expand box as necessary or add continuation pages.

41. (cont.) Description of primary resource. Expand box as necessary, or add continuation pages.

Brick, BP





ARCHITECTURAL/HISTORIC INVENTORY FORM

1. Survey no. SLC-AS-047	2. Survey name: Thematic Survey of Midcentury Modern Movement Nonresidential Architecture in St. Louis		
3. County: St. Louis [Independent City]	4. Address: 1103-13 BATES ST		
Alternate address if applicable			
5. City/State: St. Louis [Independent City], M	6. UTM:	or: LAT	7. Township/Range/Section: T: R: S: N/A
8. Historic Name (if known):		9. Present/other name (if known):	
10. Ownership:		11a. Historic Use (if known):	11b. Current Use:

HISTORICAL DATA

12. Construction date: Major addition/alteration date:	1966	15. Architect:	18. Previously surveyed? <input type="checkbox"/> Cite survey name in box 22 cont. (page 3)
13. Significant date/period:		16. Builder/contractor:	19. On National Register? Cite nomination name in box 22 cont. (page 3)
14. Area(s) of significance:		17. Original or significant owner:	20. National Register eligible?
21. History and significance on continuation page. <input type="checkbox"/>		22. Sources of information on continuation page. <input type="checkbox"/>	Historic District Potential? <input type="checkbox"/> Name of Potential District?

ARCHITECTURAL INFORMATION

23. Category of Property:	30. Roof Material:	37. Windows: Type:
24. Vernacular or property type: 1-Story Commercial	31. Chimney placement:	Panes
25. Architectural style: Modern Movements	32. Structural system:	38. Acreage (rural): Visible from public road? <input type="checkbox"/>
26. Plan Shape:	33. Exterior wall cladding:	39. Changes: (describe in box 41 cont.) <input type="checkbox"/> Addition Date(s): <input type="checkbox"/> Altered Date(s): <input type="checkbox"/> Moved Date(s): <input type="checkbox"/> Other Date(s):
27. Number of Stories:	34. Foundation Material:	Endangered by:
28. No. of bays (1st floor)	35. Basement type:	40. No. outbuildings (describe in box 40 cont.):
29. Roof Type:	36. Front Porch Type:	41. Further description of building features and associated resources on continuation page. <input type="checkbox"/>

OTHER

42. Current Owner/address: FWAG-SOUTH GRAND LLC	43. Inventory form prepared by (name):	44. Survey date:
1345 AVENUE OF THE AMERICAS 46TH FL NEW YORK NY 10105	Additional Information/revisions by:	45. Date of revisions:
Survey Category: <input type="checkbox"/> RLS <input type="checkbox"/> ILS <input type="checkbox"/> Significant Properties List		

FOR SHPO USE:

Date entered in inventory:	Level of survey: <input type="checkbox"/> reconnaissance <input type="checkbox"/> intensive	Additional research? <input type="checkbox"/> yes <input type="checkbox"/> no
National Register Status: <input type="checkbox"/> listed <input type="checkbox"/> in listed district	Other:	
Name:		
<input type="checkbox"/> pending listing <input type="checkbox"/> not eligible <input type="checkbox"/> eligible(district) <input type="checkbox"/> eligible (individually) <input type="checkbox"/> not determined		



ARCHITECTURAL/HISTORIC INVENTORY FORM

1103-13 BATES ST

LOCATION MAP (include north arrow):

SITE MAP/PLAN (include north arrow):

Insert photograph of primary structure on property:

Photo 1:

Photo 2:

Description:

Description:

Date:

CD No.:

Image No.

Date:

CD No.:

Image No.

Photographer:

Main Photo: Images2012\CompleteSurveyPhotos\Bates1103.JPG



ARCHITECTURAL/HISTORIC INVENTORY FORM

1103-13 BATES ST

21.(cont.) History:and significance. Expand box as necessary or add continuation pages.

22. (cont.) Sources of information. Expand box as necessary or add continuation pages.

40. (cont.) Description of environment and outbuilding. Expand box as necessary or add continuation pages.

41. (cont.) Description of primary resource. Expand box as necessary, or add continuation pages.

Walgreens





ARCHITECTURAL/HISTORIC INVENTORY FORM

1. Survey no. SLC-AS-047	2. Survey name: Thematic Survey of Midcentury Modern Movement Nonresidential Architecture in St. Louis		
3. County: St. Louis [Independent City]	4. Address: 3627 BATES ST		
Alternate address if applicable			
5. City/State: St. Louis [Independent City], M	6. UTM:	or: LAT	7. Township/Range/Section: T: R: S: N/A
8. Historic Name (if known):		9. Present/other name (if known):	
10. Ownership:	11a. Historic Use (if known):	11b. Current Use:	

HISTORICAL DATA

12. Construction date: Major addition/alteration date:	1949	15. Architect:	18. Previously surveyed? <input type="checkbox"/> Cite survey name in box 22 cont. (page 3)
13. Significant date/period:		16. Builder/contractor:	
14. Area(s) of significance:		17. Original or significant owner:	19. On National Register? Cite nomination name in box 22 cont. (page 3)
			20. National Register eligible?
21. History and significance on continuation page. <input type="checkbox"/>		22. Sources of information on continuation page. <input type="checkbox"/>	Historic District Potential? <input type="checkbox"/> Name of Potential District?

ARCHITECTURAL INFORMATION

23. Category of Property:	30. Roof Material:	37. Windows: Type:
24. Vernacular or property type: Other-Note in Comments	31. Chimney placement:	Panes
25. Architectural style: Modern Movements	32. Structural system:	38. Acreage (rural): Visible from public road? <input type="checkbox"/>
26. Plan Shape:	33. Exterior wall cladding:	39. Changes: (describe in box 41 cont.) <input type="checkbox"/> Addition Date(s): <input type="checkbox"/> Altered Date(s): <input type="checkbox"/> Moved Date(s): <input type="checkbox"/> Other Date(s):
27. Number of Stories:	34. Foundation Material:	Endangered by:
28. No. of bays (1st floor)	35. Basement type:	40. No. outbuildings (describe in box 40 cont.):
29. Roof Type:	36. Front Porch Type:	41. Further description of building features and associated resources on continuation page. <input type="checkbox"/>

OTHER

42. Current Owner/address: LE, MAI	43. Inventory form prepared by (name):	44. Survey date:
13266 FAIROYAL DR DES PERES MO 63131	Additional Information/revisions by:	45. Date of revisions:
FOR SHPO USE:		Survey Category: <input type="checkbox"/> RLS <input type="checkbox"/> ILS <input type="checkbox"/> Significant Properties List

Date entered in inventory:	Level of survey: <input type="checkbox"/> reconnaissance <input type="checkbox"/> intensive	Additional research? <input type="checkbox"/> yes <input type="checkbox"/> no
National Register Status: <input type="checkbox"/> listed <input type="checkbox"/> in listed district	Other:	
Name:		
<input type="checkbox"/> pending listing <input type="checkbox"/> not eligible <input type="checkbox"/> eligible(district) <input type="checkbox"/> eligible (individually) <input type="checkbox"/> not determined		



ARCHITECTURAL/HISTORIC INVENTORY FORM

3627 BATES ST

LOCATION MAP (include north arrow):

SITE MAP/PLAN (include north arrow):

Insert photograph of primary structure on property:

Photo 1:

Photo 2:

Description:

Description:

Date:

CD No.:

Image No.

Date:

CD No.:

Image No.

Photographer:

Main Photo: Images2012\CompleteSurveyPhotos\Bates3627.JPG



ARCHITECTURAL/HISTORIC INVENTORY FORM

3627 BATES ST

21.(cont.) History:and significance. Expand box as necessary or add continuation pages.

22. (cont.) Sources of information. Expand box as necessary or add continuation pages.

40. (cont.) Description of environment and outbuilding. Expand box as necessary or add continuation pages.

41. (cont.) Description of primary resource. Expand box as necessary, or add continuation pages.

not sure original use, possibly lodge building? - now Buddhist Temple





ARCHITECTURAL/HISTORIC INVENTORY FORM

1. Survey no. SLC-AS-047	2. Survey name: Thematic Survey of Modern Movement Architecture in St. Louis		
3. County: St. Louis [Independent City]	4. Address: 3761 BATES ST		
Alternate address if applicable			
5. City/State: St. Louis, MO	6. UTM:	or: LAT	7. Township/Range/Section: T: R: S: N/A
8. Historic Name (if known):		9. Present/other name (if known):	
10. Ownership:		11a. Historic Use (if known):	11b. Current Use:

HISTORICAL DATA

12. Construction date: Major addition/alteration date:	15. Architect:	18. Previously surveyed? <input type="checkbox"/> Cite survey name in box 22 cont. (page 3)
13. Significant date/period:	16. Builder/contractor:	19. On National Register? Cite nomination name in box 22 cont. (page 3)
14. Area(s) of significance:	17. Original or significant owner:	20. National Register eligible?
21. History and significance on continuation page. <input type="checkbox"/>	22. Sources of information on continuation page. <input type="checkbox"/>	Historic District Potential? <input type="checkbox"/> Name of Potential District?

ARCHITECTURAL INFORMATION

23. Category of Property:	30. Roof Material:	37. Windows: Type:
24. Vernacular or property type: Industrial/Warehouse	31. Chimney placement:	Panes
25. Architectural style: Modern Movements	32. Structural system:	38. Acreage (rural): Visible from public road? <input type="checkbox"/>
26. Plan Shape:	33. Exterior wall cladding:	39. Changes: (describe in box 41 cont.) <input type="checkbox"/> Addition Date(s): <input type="checkbox"/> Altered Date(s): <input type="checkbox"/> Moved Date(s): <input type="checkbox"/> Other Date(s):
27. Number of Stories:	34. Foundation Material:	Endangered by:
28. No. of bays (1st floor)	35. Basement type:	40. No. outbuildings (describe in box 40 cont.):
29. Roof Type:	36. Front Porch Type:	41. Further description of building features and associated resources on continuation page. <input type="checkbox"/>

OTHER

42. Current Owner/address: J & G RENTAL LLC	43. Inventory form prepared by (name):	44. Survey date:
3761 EILER ST ST LOUIS MO 63118	Additional Information/revisions by:	45. Date of revisions:
FOR SHPO USE:		Survey Category: <input type="checkbox"/> RLS <input type="checkbox"/> ILS <input type="checkbox"/> Significant Properties List

Date entered in inventory:	Level of survey: <input type="checkbox"/> reconnaissance <input type="checkbox"/> intensive	Additional research? <input type="checkbox"/> yes <input type="checkbox"/> no
National Register Status: <input type="checkbox"/> listed <input type="checkbox"/> in listed district	Other:	
Name:		
<input type="checkbox"/> pending listing <input type="checkbox"/> not eligible <input type="checkbox"/> eligible(district) <input type="checkbox"/> eligible (individually) <input type="checkbox"/> not determined		



ARCHITECTURAL/HISTORIC INVENTORY FORM

3761 BATES ST

LOCATION MAP (include north arrow):

SITE MAP/PLAN (include north arrow):

Insert photograph of primary structure on property:

Photo 1:

Photo 2:

Description:

Description:

Date:

CD No.:

Image No.

Date:

CD No.:

Image No.

Photographer:

Main Photo: Images2012\CompleteSurveyPhotos\Bates3761.JPG



ARCHITECTURAL/HISTORIC INVENTORY FORM

3761 BATES ST

21.(cont.) History:and significance. Expand box as necessary or add continuation pages.

22. (cont.) Sources of information. Expand box as necessary or add continuation pages.

40. (cont.) Description of environment and outbuilding. Expand box as necessary or add continuation pages.

41. (cont.) Description of primary resource. Expand box as necessary, or add continuation pages.

South Side Machine Works - canopy at office; ribbed sheet metal industrial





THIS FACILITY IS
PROTECTED BY
CONTINUOUS
CLOSED CIRCUIT
TV MONITORING



ARCHITECTURAL/HISTORIC INVENTORY FORM

1. Survey no. SLC-AS-047		2. Survey name: Thematic Survey of Midcentury Modern Movement Nonresidential Architecture in St. Louis	
3. County: St. Louis [Independent City]		4. Address: 3805 BATES ST	
Alternate address if applicable			
5. City/State: St. Louis [Independent City], M		6. UTM: LAT LONG:	7. Township/Range/Section: T: R: S: N/A
8. Historic Name (if known):		9. Present/other name (if known):	
10. Ownership:	11a. Historic Use (if known):	11b. Current Use:	

HISTORICAL DATA

12. Construction date: Major addition/alteration date:	1954	15. Architect:	18. Previously surveyed? <input type="checkbox"/> Cite survey name in box 22 cont. (page 3)
13. Significant date/period:		16. Builder/contractor:	19. On National Register? Cite nomination name in box 22 cont. (page 3)
14. Area(s) of significance:		17. Original or significant owner:	20. National Register eligible?
21. History and significance on continuation page. <input type="checkbox"/>		22. Sources of information on continuation page. <input type="checkbox"/>	Historic District Potential? <input type="checkbox"/> Name of Potential District?

ARCHITECTURAL INFORMATION

23. Category of Property:	30. Roof Material:	37. Windows: Type:
24. Vernacular or property type: Industrial/Warehouse	31. Chimney placement:	Panes
25. Architectural style: Modern Movements	32. Structural system:	38. Acreage (rural): Visible from public road? <input type="checkbox"/>
26. Plan Shape:	33. Exterior wall cladding:	39. Changes: (describe in box 41 cont.) <input type="checkbox"/> Addition Date(s): <input type="checkbox"/> Altered Date(s): <input type="checkbox"/> Moved Date(s): <input type="checkbox"/> Other Date(s):
27. Number of Stories:	34. Foundation Material:	Endangered by:
28. No. of bays (1st floor)	35. Basement type:	40. No. outbuildings (describe in box 40 cont.):
29. Roof Type:	36. Front Porch Type:	41. Further description of building features and associated resources on continuation page. <input type="checkbox"/>

OTHER

42. Current Owner/address: L K LEASING CO INC	43. Inventory form prepared by (name):	44. Survey date:
11035 RAMBLING OAKS DRIVE ST LOUIS MO 63128	Additional Information/revisions by:	45. Date of revisions:
FOR SHPO USE:		Survey Category: <input type="checkbox"/> RLS <input type="checkbox"/> ILS <input type="checkbox"/> Significant Properties List

Date entered in inventory:	Level of survey: <input type="checkbox"/> reconnaissance <input type="checkbox"/> intensive	Additional research? <input type="checkbox"/> yes <input type="checkbox"/> no
National Register Status: <input type="checkbox"/> listed <input type="checkbox"/> in listed district	Other:	
Name:		
<input type="checkbox"/> pending listing <input type="checkbox"/> not eligible <input type="checkbox"/> eligible(district) <input type="checkbox"/> eligible (individually) <input type="checkbox"/> not determined		



ARCHITECTURAL/HISTORIC INVENTORY FORM

3805 BATES ST

LOCATION MAP (include north arrow):

SITE MAP/PLAN (include north arrow):

Insert photograph of primary structure on property:

Photo 1:

Photo 2:

Description:

Description:

Date: CD No.: Image No.
Photographer:
Main Photo: Images2012\CompleteSurveyPhotos\Bates3805.JPG

Date: CD No.: Image No.



ARCHITECTURAL/HISTORIC INVENTORY FORM

3805 BATES ST

21.(cont.) History:and significance. Expand box as necessary or add continuation pages.

22. (cont.) Sources of information. Expand box as necessary or add continuation pages.

40. (cont.) Description of environment and outbuilding. Expand box as necessary or add continuation pages.

41. (cont.) Description of primary resource. Expand box as necessary, or add continuation pages.

JKPulley big ribbed sheet metal building on south; brick one on north - utilitarian





ARCHITECTURAL/HISTORIC INVENTORY FORM

1. Survey no. SLC-AS-047		2. Survey name: Thematic Survey of Midcentury Modern Movement Nonresidential Architecture in St. Louis	
3. County: St. Louis [Independent City]		4. Address: 4108 BECK AV	
Alternate address if applicable			
5. City/State: St. Louis [Independent City], M		6. UTM: LAT LONG:	7. Township/Range/Section: T: R: S: N/A
8. Historic Name (if known):		9. Present/other name (if known):	
10. Ownership:	11a. Historic Use (if known):	11b. Current Use:	

HISTORICAL DATA

12. Construction date: Major addition/alteration date:	1951	15. Architect:	18. Previously surveyed? <input type="checkbox"/> Cite survey name in box 22 cont. (page 3)
13. Significant date/period:		16. Builder/contractor:	19. On National Register? Cite nomination name in box 22 cont. (page 3)
14. Area(s) of significance:		17. Original or significant owner:	20. National Register eligible?
21. History and significance on continuation page. <input type="checkbox"/>		22. Sources of information on continuation page. <input type="checkbox"/>	Historic District Potential? <input type="checkbox"/> Name of Potential District?

ARCHITECTURAL INFORMATION

23. Category of Property:	30. Roof Material:	37. Windows: Type:
24. Vernacular or property type: 1-Story Commercial	31. Chimney placement:	Panes
25. Architectural style: Modern Movements	32. Structural system:	38. Acreage (rural): Visible from public road? <input type="checkbox"/>
26. Plan Shape:	33. Exterior wall cladding:	39. Changes: (describe in box 41 cont.) <input type="checkbox"/> Addition Date(s): <input type="checkbox"/> Altered Date(s): <input type="checkbox"/> Moved Date(s): <input type="checkbox"/> Other Date(s):
27. Number of Stories:	34. Foundation Material:	Endangered by:
28. No. of bays (1st floor)	35. Basement type:	40. No. outbuildings (describe in box 40 cont.):
29. Roof Type:	36. Front Porch Type:	41. Further description of building features and associated resources on continuation page. <input type="checkbox"/>

OTHER

42. Current Owner/address: EZ STORAGE CHIPPEWA LLC ATTN: KEVIN COX 4541 BELLAIRE DR STE 100 FT WORTH TX 76109	43. Inventory form prepared by (name): Additional Information/revisions by:	44. Survey date: 45. Date of revisions: Survey Category: <input type="checkbox"/> RLS <input type="checkbox"/> ILS <input type="checkbox"/> Significant Properties List
---	--	--

FOR SHPO USE:

Date entered in inventory:	Level of survey: <input type="checkbox"/> reconnaissance <input type="checkbox"/> intensive	Additional research? <input type="checkbox"/> yes <input type="checkbox"/> no
National Register Status: <input type="checkbox"/> listed <input type="checkbox"/> in listed district	Other:	
Name:		
<input type="checkbox"/> pending listing <input type="checkbox"/> not eligible <input type="checkbox"/> eligible(district) <input type="checkbox"/> eligible (individually) <input type="checkbox"/> not determined		



ARCHITECTURAL/HISTORIC INVENTORY FORM

4108 BECK AV

LOCATION MAP (include north arrow):

SITE MAP/PLAN (include north arrow):

Insert photograph of primary structure on property:

Photo 1:

Photo 2:

Description:

Description:

Date:

CD No.:

Image No.

Date:

CD No.:

Image No.

Photographer:

Main Photo: Images2012\CompleteSurveyPhotos\Beck4108.JPG



ARCHITECTURAL/HISTORIC INVENTORY FORM

4108 BECK AV

21.(cont.) History:and significance. Expand box as necessary or add continuation pages.

22. (cont.) Sources of information. Expand box as necessary or add continuation pages.

40. (cont.) Description of environment and outbuilding. Expand box as necessary or add continuation pages.

41. (cont.) Description of primary resource. Expand box as necessary, or add continuation pages.

concrete block construction. Auto repair



ST. LOUIS
AUTO BODY
Phone 771-3091

ST. LOUIS
AUTO BODY
Phone 771-3091

BLACKHAWK
Collision Repair Services

PPG
COLLISION REPAIR
CENTER



ARCHITECTURAL/HISTORIC INVENTORY FORM

1. Survey no. SLC-AS-047	2. Survey name: Thematic Survey of Modern Movement Architecture in St. Louis		
3. County: St. Louis [Independent City]	4. Address: 4110-68 BECK AV		
Alternate address if applicable			
5. City/State: St. Louis, MO	6. UTM:	or: LAT	7. Township/Range/Section: T: R: S: N/A
8. Historic Name (if known):		9. Present/other name (if known):	
10. Ownership:	11a. Historic Use (if known):	11b. Current Use:	

HISTORICAL DATA

12. Construction date:	15. Architect:	18. Previously surveyed? <input type="checkbox"/>
Major addition/alteration date:		Cite survey name in box 22 cont. (page 3)
13. Significant date/period:	16. Builder/contractor:	
14. Area(s) of significance:	17. Original or significant owner:	19. On National Register? Cite nomination name in box 22 cont. (page 3)
		20. National Register eligible?
21. History and significance on continuation page. <input type="checkbox"/>	22. Sources of information on continuation page. <input type="checkbox"/>	Historic District Potential? <input type="checkbox"/>
		Name of Potential District?

ARCHITECTURAL INFORMATION

23. Category of Property:	30. Roof Material:	37. Windows: Type:
24. Vernacular or property type: Industrial/Warehouse	31. Chimney placement:	Panes
25. Architectural style: Modern Movements	32. Structural system:	38. Acreage (rural): Visible from public road? <input type="checkbox"/>
26. Plan Shape:	33. Exterior wall cladding:	39. Changes: (describe in box 41 cont.) <input type="checkbox"/> Addition Date(s): <input type="checkbox"/> Altered Date(s): <input type="checkbox"/> Moved Date(s): <input type="checkbox"/> Other Date(s):
27. Number of Stories:	34. Foundation Material:	Endangered by:
28. No. of bays (1st floor)	35. Basement type:	40. No. outbuildings (describe in box 40 cont.):
29. Roof Type:	36. Front Porch Type:	41. Further description of building features and associated resources on continuation page. <input type="checkbox"/>

OTHER

42. Current Owner/address: EZ STORAGE CHIPPEWA LLC KEVIN COX 4541 BELLAIRE DR STE 100 FT WORTH TX 76109	43. Inventory form prepared by (name): Additional Information/revisions by:	44. Survey date: 45. Date of revisions: Survey Category: <input type="checkbox"/> RLS <input type="checkbox"/> ILS <input type="checkbox"/> Significant Properties List
---	--	--

FOR SHPO USE:

Date entered in inventory:	Level of survey: <input type="checkbox"/> reconnaissance <input type="checkbox"/> intensive	Additional research? <input type="checkbox"/> yes <input type="checkbox"/> no
National Register Status: <input type="checkbox"/> listed <input type="checkbox"/> in listed district	Other:	
Name:		
<input type="checkbox"/> pending listing <input type="checkbox"/> not eligible <input type="checkbox"/> eligible(district) <input type="checkbox"/> eligible (individually) <input type="checkbox"/> not determined		



ARCHITECTURAL/HISTORIC INVENTORY FORM

4110-68 BECK AV

LOCATION MAP (include north arrow):

SITE MAP/PLAN (include north arrow):

Insert photograph of primary structure on property:

Photo 1:

Photo 2:

Description:

Description:

Date:

CD No.:

Image No.

Date:

CD No.:

Image No.

Photographer:

Main Photo: Images2012\CompleteSurveyPhotos\Beck4110_68.JPG



ARCHITECTURAL/HISTORIC INVENTORY FORM

4110-68 BECK AV

21.(cont.) History:and significance. Expand box as necessary or add continuation pages.

22. (cont.) Sources of information. Expand box as necessary or add continuation pages.

40. (cont.) Description of environment and outbuilding. Expand box as necessary or add continuation pages.

41. (cont.) Description of primary resource. Expand box as necessary, or add continuation pages.

Building exterior has been recently modified. EIFS and brick veneer.





ARCHITECTURAL/HISTORIC INVENTORY FORM

1. Survey no. SLC-AS-047		2. Survey name: Thematic Survey of Midcentury Modern Movement Nonresidential Architecture in St. Louis	
3. County: St. Louis [Independent City]		4. Address: 4180 BECK AV	
Alternate address if applicable			
5. City/State: St. Louis [Independent City], M		6. UTM: LAT LONG:	7. Township/Range/Section: T: R: S: N/A
8. Historic Name (if known):		9. Present/other name (if known):	
10. Ownership:	11a. Historic Use (if known):	11b. Current Use:	

HISTORICAL DATA

12. Construction date: Major addition/alteration date:	1952 1955	15. Architect:	18. Previously surveyed? <input type="checkbox"/> Cite survey name in box 22 cont. (page 3)
13. Significant date/period:		16. Builder/contractor:	19. On National Register? Cite nomination name in box 22 cont. (page 3)
14. Area(s) of significance:		17. Original or significant owner:	20. National Register eligible?
21. History and significance on continuation page. <input type="checkbox"/>		22. Sources of information on continuation page. <input type="checkbox"/>	Historic District Potential? <input type="checkbox"/> Name of Potential District?

ARCHITECTURAL INFORMATION

23. Category of Property:	30. Roof Material:	37. Windows: Type:
24. Vernacular or property type: Office in Front of Other Use	31. Chimney placement:	Panes
25. Architectural style: Modern Movements	32. Structural system:	38. Acreage (rural): Visible from public road? <input type="checkbox"/>
26. Plan Shape:	33. Exterior wall cladding:	39. Changes: (describe in box 41 cont.) <input type="checkbox"/> Addition Date(s) <input type="checkbox"/> Altered Date(s) <input type="checkbox"/> Moved Date(s) <input type="checkbox"/> Other Date(s)
27. Number of Stories:	34. Foundation Material:	Endangered by:
28. No. of bays (1st floor)	35. Basement type:	40. No. outbuildings (describe in box 40 cont.):
29. Roof Type:	36. Front Porch Type:	41. Further description of building features and associated resources on continuation page. <input type="checkbox"/>

OTHER

42. Current Owner/address: ALBERS CONSTRUCTION CO 4180 BECK AVE ST LOUIS MO 63116	43. Inventory form prepared by (name): Additional Information/revisions by:	44. Survey date: 45. Date of revisions: Survey Category: <input type="checkbox"/> RLS <input type="checkbox"/> ILS <input type="checkbox"/> Significant Properties List
--	--	--

FOR SHPO USE:

Date entered in inventory:	Level of survey: <input type="checkbox"/> reconnaissance <input type="checkbox"/> intensive	Additional research? <input type="checkbox"/> yes <input type="checkbox"/> no
National Register Status: <input type="checkbox"/> listed <input type="checkbox"/> in listed district	Other:	
Name:		
<input type="checkbox"/> pending listing <input type="checkbox"/> not eligible <input type="checkbox"/> eligible(district) <input type="checkbox"/> eligible (individually) <input type="checkbox"/> not determined		



ARCHITECTURAL/HISTORIC INVENTORY FORM

4180 BECK AV

LOCATION MAP (include north arrow):

SITE MAP/PLAN (include north arrow):

Insert photograph of primary structure on property:

Photo 1:

Photo 2:

Description:

Description:

Date: CD No.: Image No.

Date: CD No.: Image No.

Photographer:

Main Photo: Images2012\CompleteSurveyPhotos\Beck4108.JPG



ARCHITECTURAL/HISTORIC INVENTORY FORM

4180 BECK AV

21.(cont.) History:and significance. Expand box as necessary or add continuation pages.

22. (cont.) Sources of information. Expand box as necessary or add continuation pages.

40. (cont.) Description of environment and outbuilding. Expand box as necessary or add continuation pages.

41. (cont.) Description of primary resource. Expand box as necessary, or add continuation pages.

Interesting stone veneer. Investigate further to see if modified.







ARCHITECTURAL/HISTORIC INVENTORY FORM

1. Survey no. SLC-AS-047		2. Survey name: Thematic Survey of Midcentury Modern Movement Nonresidential Architecture in St. Louis	
3. County: St. Louis [Independent City]		4. Address: 4233 BECK AV	
Alternate address if applicable			
5. City/State: St. Louis [Independent City], M		6. UTM: LAT	7. Township/Range/Section: T: R: S: N/A
8. Historic Name (if known):		9. Present/other name (if known):	
10. Ownership:	11a. Historic Use (if known):	11b. Current Use:	

HISTORICAL DATA

12. Construction date: Major addition/alteration date:	1948	15. Architect:	18. Previously surveyed? <input type="checkbox"/> Cite survey name in box 22 cont. (page 3)
13. Significant date/period:		16. Builder/contractor:	19. On National Register? Cite nomination name in box 22 cont. (page 3)
14. Area(s) of significance:		17. Original or significant owner:	20. National Register eligible?
21. History and significance on continuation page. <input type="checkbox"/>		22. Sources of information on continuation page. <input type="checkbox"/>	Historic District Potential? <input type="checkbox"/> Name of Potential District?

ARCHITECTURAL INFORMATION

23. Category of Property:	30. Roof Material:	37. Windows: Type:
24. Vernacular or property type: 1-Story Commercial	31. Chimney placement:	Panes
25. Architectural style: Modern Movements	32. Structural system:	38. Acreage (rural): Visible from public road? <input type="checkbox"/>
26. Plan Shape:	33. Exterior wall cladding:	39. Changes: (describe in box 41 cont.) <input type="checkbox"/> Addition Date(s): <input type="checkbox"/> Altered Date(s): <input type="checkbox"/> Moved Date(s): <input type="checkbox"/> Other Date(s):
27. Number of Stories:	34. Foundation Material:	Endangered by:
28. No. of bays (1st floor)	35. Basement type:	40. No. outbuildings (describe in box 40 cont.):
29. Roof Type:	36. Front Porch Type:	41. Further description of building features and associated resources on continuation page. <input type="checkbox"/>

OTHER

42. Current Owner/address: MORGANFORD ONE LP	43. Inventory form prepared by (name):	44. Survey date:
P O BOX 4216	Additional Information/revisions by:	45. Date of revisions:
ST LOUIS MO 63163		Survey Category: <input type="checkbox"/> RLS <input type="checkbox"/> ILS <input type="checkbox"/> Significant Properties List

FOR SHPO USE:

Date entered in inventory:	Level of survey: <input type="checkbox"/> reconnaissance <input type="checkbox"/> intensive	Additional research? <input type="checkbox"/> yes <input type="checkbox"/> no
National Register Status: <input type="checkbox"/> listed <input type="checkbox"/> in listed district	Other:	
Name:		
<input type="checkbox"/> pending listing <input type="checkbox"/> not eligible <input type="checkbox"/> eligible(district) <input type="checkbox"/> eligible (individually) <input type="checkbox"/> not determined		



ARCHITECTURAL/HISTORIC INVENTORY FORM

4233 BECK AV

LOCATION MAP (include north arrow):

SITE MAP/PLAN (include north arrow):

Insert photograph of primary structure on property:

Photo 1:

Photo 2:

Description:

Description:

Date:

CD No.:

Image No.

Date:

CD No.:

Image No.

Photographer:

Main Photo: Images2012\CompleteSurveyPhotos\Beck4233.JPG



ARCHITECTURAL/HISTORIC INVENTORY FORM

4233 BECK AV

21.(cont.) History:and significance. Expand box as necessary or add continuation pages.

22. (cont.) Sources of information. Expand box as necessary or add continuation pages.

40. (cont.) Description of environment and outbuilding. Expand box as necessary or add continuation pages.

41. (cont.) Description of primary resource. Expand box as necessary, or add continuation pages.

Doors and windows replaced





ARCHITECTURAL/HISTORIC INVENTORY FORM

1. Survey no. SLC-AS-047	2. Survey name: Thematic Survey of Midcentury Modern Movement Nonresidential Architecture in St. Louis		
3. County: St. Louis [Independent City]	4. Address: 4311 BECK AV		
Alternate address if applicable			
5. City/State: St. Louis [Independent City], M	6. UTM:	or: LAT	7. Township/Range/Section: T: R: S: N/A
8. Historic Name (if known):		9. Present/other name (if known):	
10. Ownership:	11a. Historic Use (if known):	11b. Current Use:	

HISTORICAL DATA

12. Construction date: Major addition/alteration date:	1964	15. Architect:	18. Previously surveyed? <input type="checkbox"/> Cite survey name in box 22 cont. (page 3)
13. Significant date/period:		16. Builder/contractor:	
14. Area(s) of significance:		17. Original or significant owner:	19. On National Register? Cite nomination name in box 22 cont. (page 3)
			20. National Register eligible?
21. History and significance on continuation page. <input type="checkbox"/>		22. Sources of information on continuation page. <input type="checkbox"/>	Historic District Potential? <input type="checkbox"/> Name of Potential District?

ARCHITECTURAL INFORMATION

23. Category of Property:	30. Roof Material:	37. Windows: Type:
24. Vernacular or property type: Gas Station	31. Chimney placement:	Panes
25. Architectural style: Modern Movements	32. Structural system:	38. Acreage (rural): Visible from public road? <input type="checkbox"/>
26. Plan Shape:	33. Exterior wall cladding:	39. Changes: (describe in box 41 cont.) <input type="checkbox"/> Addition Date(s): <input type="checkbox"/> Altered Date(s): <input type="checkbox"/> Moved Date(s): <input type="checkbox"/> Other Date(s):
27. Number of Stories:	34. Foundation Material:	Endangered by:
28. No. of bays (1st floor)	35. Basement type:	40. No. outbuildings (describe in box 40 cont.):
29. Roof Type:	36. Front Porch Type:	41. Further description of building features and associated resources on continuation page. <input type="checkbox"/>

OTHER

42. Current Owner/address: VALENTINE, DAN & CYNTHIA L & MIKE & KIM M NESSER 4311 BECK AV ST LOUIS MO 63116	43. Inventory form prepared by (name): Additional Information/revisions by:	44. Survey date: 45. Date of revisions: Survey Category: <input type="checkbox"/> RLS <input type="checkbox"/> ILS <input type="checkbox"/> Significant Properties List
--	--	--

FOR SHPO USE:

Date entered in inventory:	Level of survey: <input type="checkbox"/> reconnaissance <input type="checkbox"/> intensive	Additional research? <input type="checkbox"/> yes <input type="checkbox"/> no
National Register Status: <input type="checkbox"/> listed <input type="checkbox"/> in listed district	Other:	
Name:		
<input type="checkbox"/> pending listing <input type="checkbox"/> not eligible <input type="checkbox"/> eligible(district) <input type="checkbox"/> eligible (individually) <input type="checkbox"/> not determined		



ARCHITECTURAL/HISTORIC INVENTORY FORM

4311 BECK AV

LOCATION MAP (include north arrow):

SITE MAP/PLAN (include north arrow):

Insert photograph of primary structure on property:

Photo 1:

Photo 2:

Description:

Description:

Date:

CD No.:

Image No.

Date:

CD No.:

Image No.

Photographer:

Main Photo: Images2012\CompleteSurveyPhotos\Beck4311.JPG



ARCHITECTURAL/HISTORIC INVENTORY FORM

4311 BECK AV

21.(cont.) History:and significance. Expand box as necessary or add continuation pages.

22. (cont.) Sources of information. Expand box as necessary or add continuation pages.

40. (cont.) Description of environment and outbuilding. Expand box as necessary or add continuation pages.

41. (cont.) Description of primary resource. Expand box as necessary, or add continuation pages.

double front gabled roof.



EXCLUSIVE
MOTOR CO.
772-2000
4311 E. ...

DEAD
END



ARCHITECTURAL/HISTORIC INVENTORY FORM

1. Survey no. SLC-AS-047		2. Survey name: Thematic Survey of Midcentury Modern Movement Nonresidential Architecture in St. Louis	
3. County: St. Louis [Independent City]		4. Address: 4601 BECK AV	
Alternate address if applicable			
5. City/State: St. Louis [Independent City], M		6. UTM: LAT LONG:	7. Township/Range/Section: T: R: S: N/A
8. Historic Name (if known):		9. Present/other name (if known):	
10. Ownership:	11a. Historic Use (if known):	11b. Current Use:	

HISTORICAL DATA

12. Construction date: Major addition/alteration date:	1948	15. Architect:	18. Previously surveyed? <input type="checkbox"/> Cite survey name in box 22 cont. (page 3)
13. Significant date/period:		16. Builder/contractor:	19. On National Register? Cite nomination name in box 22 cont. (page 3)
14. Area(s) of significance:		17. Original or significant owner:	20. National Register eligible?
21. History and significance on continuation page. <input type="checkbox"/>		22. Sources of information on continuation page. <input type="checkbox"/>	Historic District Potential? <input type="checkbox"/> Name of Potential District?

ARCHITECTURAL INFORMATION

23. Category of Property:	30. Roof Material:	37. Windows: Type:
24. Vernacular or property type: Industrial/Warehouse	31. Chimney placement:	Panes
25. Architectural style: Modern Movements	32. Structural system:	38. Acreage (rural): Visible from public road? <input type="checkbox"/>
26. Plan Shape:	33. Exterior wall cladding:	39. Changes: (describe in box 41 cont.) <input type="checkbox"/> Addition Date(s): <input type="checkbox"/> Altered Date(s): <input type="checkbox"/> Moved Date(s): <input type="checkbox"/> Other Date(s):
27. Number of Stories:	34. Foundation Material:	Endangered by:
28. No. of bays (1st floor)	35. Basement type:	40. No. outbuildings (describe in box 40 cont.):
29. Roof Type:	36. Front Porch Type:	41. Further description of building features and associated resources on continuation page. <input type="checkbox"/>

OTHER

42. Current Owner/address: BECK & BECK LLC	43. Inventory form prepared by (name):	44. Survey date:
4607 BECK AV ST LOUIS MO 63116	Additional Information/revisions by:	45. Date of revisions:
FOR SHPO USE:		Survey Category: <input type="checkbox"/> RLS <input type="checkbox"/> ILS <input type="checkbox"/> Significant Properties List

Date entered in inventory:	Level of survey: <input type="checkbox"/> reconnaissance <input type="checkbox"/> intensive	Additional research? <input type="checkbox"/> yes <input type="checkbox"/> no
National Register Status: <input type="checkbox"/> listed <input type="checkbox"/> in listed district	Other:	
Name:		
<input type="checkbox"/> pending listing <input type="checkbox"/> not eligible <input type="checkbox"/> eligible(district) <input type="checkbox"/> eligible (individually) <input type="checkbox"/> not determined		



ARCHITECTURAL/HISTORIC INVENTORY FORM

4601 BECK AV

LOCATION MAP (include north arrow):

SITE MAP/PLAN (include north arrow):

Insert photograph of primary structure on property:

Photo 1:

Photo 2:

Description:

Description:

Date:

CD No.:

Image No.

Date:

CD No.:

Image No.

Photographer:

Main Photo: Images2012\CompleteSurveyPhotos\Beck4601.JPG



ARCHITECTURAL/HISTORIC INVENTORY FORM

4601 BECK AV

21.(cont.) History:and significance. Expand box as necessary or add continuation pages.

22. (cont.) Sources of information. Expand box as necessary or add continuation pages.

40. (cont.) Description of environment and outbuilding. Expand box as necessary or add continuation pages.

41. (cont.) Description of primary resource. Expand box as necessary, or add continuation pages.

horizontal emphasis, blonde brick, brown brick string courses.



Gerard Chimney Co.
Shipping
&
Receiving
→



ARCHITECTURAL/HISTORIC INVENTORY FORM

1. Survey no. SLC-AS-047		2. Survey name: Thematic Survey of Midcentury Modern Movement Nonresidential Architecture in St. Louis	
3. County: St. Louis [Independent City]		4. Address: 4607 BECK AV	
Alternate address if applicable			
5. City/State: St. Louis [Independent City], M		6. UTM: LAT LONG:	7. Township/Range/Section: T: R: S: N/A
8. Historic Name (if known):		9. Present/other name (if known):	
10. Ownership:	11a. Historic Use (if known):	11b. Current Use:	

HISTORICAL DATA

12. Construction date: Major addition/alteration date:	1947	15. Architect:	18. Previously surveyed? <input type="checkbox"/> Cite survey name in box 22 cont. (page 3)
13. Significant date/period:		16. Builder/contractor:	19. On National Register? Cite nomination name in box 22 cont. (page 3)
14. Area(s) of significance:		17. Original or significant owner:	20. National Register eligible?
21. History and significance on continuation page. <input type="checkbox"/>		22. Sources of information on continuation page. <input type="checkbox"/>	Historic District Potential? <input type="checkbox"/> Name of Potential District?

ARCHITECTURAL INFORMATION

23. Category of Property:	30. Roof Material:	37. Windows: Type:
24. Vernacular or property type: Office in Front of Other Use	31. Chimney placement:	Panes
25. Architectural style: Modern Movements	32. Structural system:	38. Acreage (rural): Visible from public road? <input type="checkbox"/>
26. Plan Shape:	33. Exterior wall cladding:	39. Changes: (describe in box 41 cont.) <input type="checkbox"/> Addition Date(s): <input type="checkbox"/> Altered Date(s): <input type="checkbox"/> Moved Date(s): <input type="checkbox"/> Other Date(s):
27. Number of Stories:	34. Foundation Material:	Endangered by:
28. No. of bays (1st floor)	35. Basement type:	40. No. outbuildings (describe in box 40 cont.):
29. Roof Type:	36. Front Porch Type:	41. Further description of building features and associated resources on continuation page. <input type="checkbox"/>

OTHER

42. Current Owner/address: BECK & BECK LLC	43. Inventory form prepared by (name):	44. Survey date:
4607 BECK AV ST LOUIS MO 63116	Additional Information/revisions by:	45. Date of revisions:
FOR SHPO USE:		Survey Category: <input type="checkbox"/> RLS <input type="checkbox"/> ILS <input type="checkbox"/> Significant Properties List

Date entered in inventory:	Level of survey: <input type="checkbox"/> reconnaissance <input type="checkbox"/> intensive	Additional research? <input type="checkbox"/> yes <input type="checkbox"/> no
National Register Status: <input type="checkbox"/> listed <input type="checkbox"/> in listed district	Other:	
Name:		
<input type="checkbox"/> pending listing <input type="checkbox"/> not eligible <input type="checkbox"/> eligible(district) <input type="checkbox"/> eligible (individually) <input type="checkbox"/> not determined		



ARCHITECTURAL/HISTORIC INVENTORY FORM

4607 BECK AV

LOCATION MAP (include north arrow):

SITE MAP/PLAN (include north arrow):

Insert photograph of primary structure on property:

Photo 1:

Photo 2:

Description:

Description:

Date:

CD No.:

Image No.

Date:

CD No.:

Image No.

Photographer:

Main Photo: Images2012\CompleteSurveyPhotos\Beck4607.JPG



ARCHITECTURAL/HISTORIC INVENTORY FORM

4607 BECK AV

21.(cont.) History:and significance. Expand box as necessary or add continuation pages.

22. (cont.) Sources of information. Expand box as necessary or add continuation pages.

40. (cont.) Description of environment and outbuilding. Expand box as necessary or add continuation pages.

41. (cont.) Description of primary resource. Expand box as necessary, or add continuation pages.

standard red brick warehouse with office



Gerard
Dunne
C. 1900



ARCHITECTURAL/HISTORIC INVENTORY FORM

1. Survey no. SLC-AS-047		2. Survey name: Thematic Survey of Midcentury Modern Movement Nonresidential Architecture in St. Louis	
3. County: St. Louis [Independent City]		4. Address: 4611 BECK AV	
Alternate address if applicable			
5. City/State: St. Louis [Independent City], M		6. UTM: LAT LONG:	7. Township/Range/Section: T: R: S: N/A
8. Historic Name (if known):		9. Present/other name (if known):	
10. Ownership:	11a. Historic Use (if known):	11b. Current Use:	

HISTORICAL DATA

12. Construction date: Major addition/alteration date:	1946	15. Architect:	18. Previously surveyed? <input type="checkbox"/> Cite survey name in box 22 cont. (page 3)
13. Significant date/period:		16. Builder/contractor:	19. On National Register? Cite nomination name in box 22 cont. (page 3)
14. Area(s) of significance:		17. Original or significant owner:	20. National Register eligible?
21. History and significance on continuation page. <input type="checkbox"/>		22. Sources of information on continuation page. <input type="checkbox"/>	Historic District Potential? <input type="checkbox"/> Name of Potential District?

ARCHITECTURAL INFORMATION

23. Category of Property:	30. Roof Material:	37. Windows: Type:
24. Vernacular or property type: Industrial/Warehouse	31. Chimney placement:	Panes
25. Architectural style: Modern Movements	32. Structural system:	38. Acreage (rural): Visible from public road? <input type="checkbox"/>
26. Plan Shape:	33. Exterior wall cladding:	39. Changes: (describe in box 41 cont.) <input type="checkbox"/> Addition Date(s): <input type="checkbox"/> Altered Date(s): <input type="checkbox"/> Moved Date(s): <input type="checkbox"/> Other Date(s):
27. Number of Stories:	34. Foundation Material:	Endangered by:
28. No. of bays (1st floor)	35. Basement type:	40. No. outbuildings (describe in box 40 cont.):
29. Roof Type:	36. Front Porch Type:	41. Further description of building features and associated resources on continuation page. <input type="checkbox"/>

OTHER

42. Current Owner/address: BECKWAY LLC	43. Inventory form prepared by (name):	44. Survey date:
4959 MANCHESTER AVE ST LOUIS MO 63110	Additional Information/revisions by:	45. Date of revisions:
FOR SHPO USE:		Survey Category: <input type="checkbox"/> RLS <input type="checkbox"/> ILS <input type="checkbox"/> Significant Properties List

Date entered in inventory:	Level of survey: <input type="checkbox"/> reconnaissance <input type="checkbox"/> intensive	Additional research? <input type="checkbox"/> yes <input type="checkbox"/> no
National Register Status: <input type="checkbox"/> listed <input type="checkbox"/> in listed district	Other:	
Name:		
<input type="checkbox"/> pending listing <input type="checkbox"/> not eligible <input type="checkbox"/> eligible(district) <input type="checkbox"/> eligible (individually) <input type="checkbox"/> not determined		



ARCHITECTURAL/HISTORIC INVENTORY FORM

4611 BECK AV

LOCATION MAP (include north arrow):

SITE MAP/PLAN (include north arrow):

Insert photograph of primary structure on property:

Photo 1:

Photo 2:

Description:

Description:

Date:

CD No.:

Image No.

Date:

CD No.:

Image No.

Photographer:

Main Photo: Images2012\CompleteSurveyPhotos\Beck4611.JPG



ARCHITECTURAL/HISTORIC INVENTORY FORM

4611 BECK AV

21.(cont.) History:and significance. Expand box as necessary or add continuation pages.

22. (cont.) Sources of information. Expand box as necessary or add continuation pages.

40. (cont.) Description of environment and outbuilding. Expand box as necessary or add continuation pages.

41. (cont.) Description of primary resource. Expand box as necessary, or add continuation pages.

non descript warehouse



← Custom Countertops
Solid Surface & Resources

SOLID
SURFACE
RESOURCES



ARCHITECTURAL/HISTORIC INVENTORY FORM

1. Survey no. SLC-AS-047	2. Survey name: Thematic Survey of Midcentury Modern Movement Nonresidential Architecture in St. Louis		
3. County: St. Louis [Independent City]	4. Address: 2407-27 BELLE GLADE AV		
Alternate address if applicable			
5. City/State: St. Louis [Independent City], M	6. UTM:	or: LAT	7. Township/Range/Section: T: R: S: N/A
8. Historic Name (if known):		9. Present/other name (if known):	
10. Ownership:	11a. Historic Use (if known):	11b. Current Use:	

HISTORICAL DATA

12. Construction date: Major addition/alteration date:	1959	15. Architect:	18. Previously surveyed? <input type="checkbox"/> Cite survey name in box 22 cont. (page 3)
13. Significant date/period:		16. Builder/contractor:	
14. Area(s) of significance:		17. Original or significant owner:	19. On National Register? Cite nomination name in box 22 cont. (page 3)
			20. National Register eligible?
21. History and significance on continuation page. <input type="checkbox"/>		22. Sources of information on continuation page. <input type="checkbox"/>	Historic District Potential? <input type="checkbox"/> Name of Potential District?

ARCHITECTURAL INFORMATION

23. Category of Property:	30. Roof Material:	37. Windows: Type:
24. Vernacular or property type: Church	31. Chimney placement:	Panes
25. Architectural style: Modern Movements	32. Structural system:	38. Acreage (rural): Visible from public road? <input type="checkbox"/>
26. Plan Shape:	33. Exterior wall cladding:	39. Changes: (describe in box 41 cont.) <input type="checkbox"/> Addition Date(s): <input type="checkbox"/> Altered Date(s): <input type="checkbox"/> Moved Date(s): <input type="checkbox"/> Other Date(s):
27. Number of Stories:	34. Foundation Material:	Endangered by:
28. No. of bays (1st floor)	35. Basement type:	40. No. outbuildings (describe in box 40 cont.):
29. Roof Type:	36. Front Porch Type:	41. Further description of building features and associated resources on continuation page. <input type="checkbox"/>

OTHER

42. Current Owner/address: PLEASANT GROVE M.B. CHURCH	43. Inventory form prepared by (name):	44. Survey date:
2411 BELLE GLADE AVE ST LOUIS MO 63113	Additional Information/revisions by:	45. Date of revisions:
Survey Category: <input type="checkbox"/> RLS <input type="checkbox"/> ILS <input type="checkbox"/> Significant Properties List		

FOR SHPO USE:

Date entered in inventory:	Level of survey: <input type="checkbox"/> reconnaissance <input type="checkbox"/> intensive	Additional research? <input type="checkbox"/> yes <input type="checkbox"/> no
National Register Status: <input type="checkbox"/> listed <input type="checkbox"/> in listed district	Other:	
Name:		
<input type="checkbox"/> pending listing <input type="checkbox"/> not eligible <input type="checkbox"/> eligible(district) <input type="checkbox"/> eligible (individually) <input type="checkbox"/> not determined		



ARCHITECTURAL/HISTORIC INVENTORY FORM

2407-27 BELLE GLADE AV

LOCATION MAP (include north arrow):

SITE MAP/PLAN (include north arrow):

Insert photograph of primary structure on property:

Photo 1:

Photo 2:

Description:

Description:

Date: CD No.: Image No.

Date: CD No.: Image No.

Photographer:

Main Photo: Images2012\CompleteSurveyPhotos\BelleGlade2407.JPG



ARCHITECTURAL/HISTORIC INVENTORY FORM

2407-27 BELLE GLADE AV

21.(cont.) History:and significance. Expand box as necessary or add continuation pages.

22. (cont.) Sources of information. Expand box as necessary or add continuation pages.

40. (cont.) Description of environment and outbuilding. Expand box as necessary or add continuation pages.

41. (cont.) Description of primary resource. Expand box as necessary, or add continuation pages.

front gabled red brick. Large addition attached to north side.





ARCHITECTURAL/HISTORIC INVENTORY FORM

1. Survey no. SLC-AS-047	2. Survey name: Thematic Survey of Midcentury Modern Movement Nonresidential Architecture in St. Louis		
3. County: St. Louis [Independent City]	4. Address: 3959-65 WEST BELLE PL		
Alternate address if applicable			
5. City/State: St. Louis [Independent City], M	6. UTM:	or: LAT	7. Township/Range/Section: T: R: S: N/A
8. Historic Name (if known):		9. Present/other name (if known):	
10. Ownership:		11a. Historic Use (if known):	11b. Current Use:

HISTORICAL DATA

12. Construction date: Major addition/alteration date:	1949	15. Architect:	18. Previously surveyed? <input type="checkbox"/> Cite survey name in box 22 cont. (page 3)
13. Significant date/period:		16. Builder/contractor:	19. On National Register? Cite nomination name in box 22 cont. (page 3)
14. Area(s) of significance:		17. Original or significant owner:	20. National Register eligible?
21. History and significance on continuation page. <input type="checkbox"/>		22. Sources of information on continuation page. <input type="checkbox"/>	Historic District Potential? <input type="checkbox"/> Name of Potential District?

ARCHITECTURAL INFORMATION

23. Category of Property:	30. Roof Material:	37. Windows: Type:
24. Vernacular or property type:	31. Chimney placement:	Panes
25. Architectural style: Modern Movements	32. Structural system:	38. Acreage (rural): Visible from public road? <input type="checkbox"/>
26. Plan Shape:	33. Exterior wall cladding:	39. Changes: (describe in box 41 cont.) <input type="checkbox"/> Addition Date(s): <input type="checkbox"/> Altered Date(s): <input type="checkbox"/> Moved Date(s): <input type="checkbox"/> Other Date(s):
27. Number of Stories:	34. Foundation Material:	Endangered by:
28. No. of bays (1st floor)	35. Basement type:	40. No. outbuildings (describe in box 40 cont.):
29. Roof Type:	36. Front Porch Type:	41. Further description of building features and associated resources on continuation page. <input type="checkbox"/>

OTHER

42. Current Owner/address: COMMUNITY WOMEN AGAINST HARDSHIP	43. Inventory form prepared by (name):	44. Survey date:
4314 BEGG AVENUE ST LOUIS MO 63121	Additional Information/revisions by:	45. Date of revisions:
FOR SHPO USE:		Survey Category: <input type="checkbox"/> RLS <input type="checkbox"/> ILS <input type="checkbox"/> Significant Properties List

Date entered in inventory:	Level of survey: <input type="checkbox"/> reconnaissance <input type="checkbox"/> intensive	Additional research? <input type="checkbox"/> yes <input type="checkbox"/> no
National Register Status: <input type="checkbox"/> listed <input type="checkbox"/> in listed district	Other:	
Name:		
<input type="checkbox"/> pending listing <input type="checkbox"/> not eligible <input type="checkbox"/> eligible(district) <input type="checkbox"/> eligible (individually) <input type="checkbox"/> not determined		



ARCHITECTURAL/HISTORIC INVENTORY FORM

3959-65 WEST BELLE PL

LOCATION MAP (include north arrow):

SITE MAP/PLAN (include north arrow):

Insert photograph of primary structure on property:

Photo 1:

Photo 2:

Description:

Description:

Date:

CD No.:

Image No.

Date:

CD No.:

Image No.

Photographer:

Main Photo: Images2012\CompleteSurveyPhotos\WestBelle3959.JPG



ARCHITECTURAL/HISTORIC INVENTORY FORM

3959-65 WEST BELLE PL

21.(cont.) History:and significance. Expand box as necessary or add continuation pages.

22. (cont.) Sources of information. Expand box as necessary or add continuation pages.

40. (cont.) Description of environment and outbuilding. Expand box as necessary or add continuation pages.

41. (cont.) Description of primary resource. Expand box as necessary, or add continuation pages.

Corrugated metal exterior. New windows. Brick water-table. Recessed entry. Former use?





ARCHITECTURAL/HISTORIC INVENTORY FORM

1. Survey no. SLC-AS-047	2. Survey name: Thematic Survey of Modern Movement Architecture in St. Louis		
3. County: St. Louis [Independent City]	4. Address: 3970 WEST BELLE PL		
Alternate address if applicable			
5. City/State: St. Louis [Independent City], M	6. UTM:	or: LAT	7. Township/Range/Section: T: R: S: N/A
8. Historic Name (if known):		9. Present/other name (if known):	
10. Ownership:	11a. Historic Use (if known):	11b. Current Use:	

HISTORICAL DATA

12. Construction date: Major addition/alteration date:	1948	15. Architect:	18. Previously surveyed? <input type="checkbox"/> Cite survey name in box 22 cont. (page 3)
13. Significant date/period:		16. Builder/contractor:	
14. Area(s) of significance:		17. Original or significant owner:	19. On National Register? Cite nomination name in box 22 cont. (page 3)
			20. National Register eligible?
21. History and significance on continuation page. <input type="checkbox"/>		22. Sources of information on continuation page. <input type="checkbox"/>	Historic District Potential? <input type="checkbox"/> Name of Potential District?

ARCHITECTURAL INFORMATION

23. Category of Property:	30. Roof Material:	37. Windows: Type:
24. Vernacular or property type: Church	31. Chimney placement:	Panes
25. Architectural style: Modern Movements	32. Structural system:	38. Acreage (rural): Visible from public road? <input type="checkbox"/>
26. Plan Shape:	33. Exterior wall cladding:	39. Changes: (describe in box 41 cont.) <input type="checkbox"/> Addition Date(s) <input type="checkbox"/> Altered Date(s) <input type="checkbox"/> Moved Date(s) <input type="checkbox"/> Other Date(s)
27. Number of Stories:	34. Foundation Material:	Endangered by:
28. No. of bays (1st floor)	35. Basement type:	40. No. outbuildings (describe in box 40 cont.):
29. Roof Type:	36. Front Porch Type:	41. Further description of building features and associated resources on continuation page. <input type="checkbox"/>

OTHER

42. Current Owner/address: HOLY SACRAMENTS LUTHERAN CHURCH	43. Inventory form prepared by (name):	44. Survey date:
		45. Date of revisions:
	Additional Information/revisions by:	
		Survey Category: <input type="checkbox"/> RLS <input type="checkbox"/> ILS <input type="checkbox"/> Significant Properties List

FOR SHPO USE:

Date entered in inventory:	Level of survey: <input type="checkbox"/> reconnaissance <input type="checkbox"/> intensive	Additional research? <input type="checkbox"/> yes <input type="checkbox"/> no
National Register Status: <input type="checkbox"/> listed <input type="checkbox"/> in listed district	Other:	
Name:		
<input type="checkbox"/> pending listing <input type="checkbox"/> not eligible <input type="checkbox"/> eligible(district) <input type="checkbox"/> eligible (individually) <input type="checkbox"/> not determined		



ARCHITECTURAL/HISTORIC INVENTORY FORM

3970 WEST BELLE PL

LOCATION MAP (include north arrow):

SITE MAP/PLAN (include north arrow):

Insert photograph of primary structure on property:

Photo 1:

Photo 2:

Description:

Description:

Date:

CD No.:

Image No.

Date:

CD No.:

Image No.

Photographer:

Main Photo: Images2012\CompleteSurveyPhotos\WestBelle3970.JPG



ARCHITECTURAL/HISTORIC INVENTORY FORM

3970 WEST BELLE PL

21.(cont.) History:and significance. Expand box as necessary or add continuation pages.

22. (cont.) Sources of information. Expand box as necessary or add continuation pages.

40. (cont.) Description of environment and outbuilding. Expand box as necessary or add continuation pages.

41. (cont.) Description of primary resource. Expand box as necessary, or add continuation pages.

Interesting form for church. Multi-colored brick. Wooden steeple. Art glass windows.



4000

SUNDAY
SCHOOL
10:00 AM

Office of Service Ministries
A New Beginning
A New Future
A New Hope
A New Life
A New Love
A New Light
A New Life

HOLY SACRAMENTS
LUTHERAN CHURCH
1000 E. 10TH AVE. S.W.
MINNEAPOLIS, MN 55415
TEL: 612-338-1111



ARCHITECTURAL/HISTORIC INVENTORY FORM

1. Survey no. SLC-AS-047-0018		2. Survey name: Thematic Survey of Midcentury Modern Movement Nonresidential Architecture in St. Louis	
3. County: St. Louis [Independent City]		4. Address: 1131 BELT AV	
Alternate address if applicable			
5. City/State: St. Louis [Independent City], M		6. UTM: or: LAT 38:39:42.32 LONG: 90:16:36.78	7. Township/Range/Section: T: R: S: N/A
8. Historic Name (if known): Union Memorial Methodist Church		9. Present/other name (if known): Union Memorial United Methodist Church	
10. Ownership: Private	11a. Historic Use (if known): Religion		11b. Current Use:

HISTORICAL DATA

12. Construction date: Major addition/alteration date:	1961 N/A	15. Architect: Wm Duncan, Chas Novak Jr., & Harry Osborn	18. Previously surveyed? <input type="checkbox"/> Cite survey name in box 22 cont. (page 3)
13. Significant date/period:		16. Builder/contractor: Gamble CC	19. On National Register? Cite nomination name in box 22 cont. (page 3)
14. Area(s) of significance: To be determined		17. Original or significant owner: Undetermined	20. National Register eligible? Not determined
21. History and significance on continuation page. <input type="checkbox"/>		22. Sources of information on continuation page. <input checked="" type="checkbox"/>	Historic District Potential? <input type="checkbox"/> Name of Potential District?

ARCHITECTURAL INFORMATION

23. Category of Property: Building	30. Roof Material: Undetermined	37. Windows: Type: Fixed
24. Vernacular or property type: Church	31. Chimney placement: None	Panes Multi-paned colored and patterned g
25. Architectural style: Modern/ Neo-Expressionist	32. Structural system: Steel	38. Acreage (rural): Visible from public road? <input checked="" type="checkbox"/>
26. Plan Shape: Irregular	33. Exterior wall cladding: Stone	39. Changes: (describe in box 41 cont.) <input type="checkbox"/> Addition Date(s): <input type="checkbox"/> Altered Date(s): <input type="checkbox"/> Moved Date(s): <input type="checkbox"/> Other Date(s):
27. Number of Stories: 1-story	34. Foundation Material: Concrete	Endangered by:
28. No. of bays (1st floor): 4	35. Basement type: Undetermined	40. No. outbuildings (describe in box 40 cont.): 2
29. Roof Type: Other	36. Front Porch Type: N/A	41. Further description of building features and associated resources on continuation page. <input checked="" type="checkbox"/>

OTHER

42. Current Owner/address: UNION MEMORIAL METHODIST CHURCH 1141 BELT AVE ST LOUIS MO 63112	43. Inventory form prepared by (name): Patience Stuart Peter Meijer Architect, PC Additional Information/revisions by: Betsy Bradley Cultural Resources Office	44. Survey date: 45. Date of revisions: Survey Category: <input checked="" type="checkbox"/> RLS <input type="checkbox"/> ILS <input type="checkbox"/> Significant Properties Lis
---	---	--

FOR SHPO USE:

Date entered in inventory:	Level of survey: <input type="checkbox"/> reconnaissance <input type="checkbox"/> intensive	Additional research? <input type="checkbox"/> yes <input type="checkbox"/> no
National Register Status: <input type="checkbox"/> listed <input type="checkbox"/> in listed district	Other:	
Name:		
<input type="checkbox"/> pending listing <input type="checkbox"/> not eligible <input type="checkbox"/> eligible(district) <input type="checkbox"/> eligible (individually) <input type="checkbox"/> not determined		



ARCHITECTURAL/HISTORIC INVENTORY FORM

1131 BELT AV

LOCATION MAP (include north arrow):

SITE MAP/PLAN (include north arrow):

Insert photograph of primary structure on property:

Photo 1:

Photo 2:

Description:

Description:

Date: CD No.: Image No.

Date: CD No.: Image No.

Photographer: PMA

Main Photo: Images2012\1131 BELT AV.JPG



ARCHITECTURAL/HISTORIC INVENTORY FORM

1131 BELT AV

21.(cont.) History:and significance. Expand box as necessary or add continuation pages.

22. (cont.) Sources of information. Expand box as necessary or add continuation pages.

City of St Louis building permit GG315, 9/13/1961: "Church in two parts, 89x68 and 44x56"- Engineer noted as Robert MacDermont. Duncan Novak & Osborn, architects; Gamble CC, contractor.

40. (cont.) Description of environment and outbuilding. Expand box as necessary or add continuation pages.

41. (cont.) Description of primary resource. Expand box as necessary, or add continuation pages.

The Union Memorial United Methodist Church is an irregularly shaped single story building with a hyperbolic parabolic roof form designed by William E. Duncan, Charles Novak Jr., and Harry O. Osborn. The steel structure features coursed ashlar, concrete foundations, and large stained glass windows. Each window reaches from foundation to roofline and has a rectangle of mosaic tile below. The mullions of the windows are angled upwards echoing the roofline. The main entry is projecting from one façade with a glass vestibule and chevron roof. There are two additional buildings attached to the main structure. One is rectangular in shape and single story with blond brick and mosaic tile cladding with concrete details and historic windows. The other is a long rectangular structure with one rounded end also with concrete foundation, blond brick cladding, mosaic tile elements, and historic slit windows.



1131 Belt



0 — 4907ft



1131 Belt

BELT AVE

BARTMER AVE

CHAMBERLAIN AVE



0 6112







ARCHITECTURAL/HISTORIC INVENTORY FORM

1. Survey no. SLC-AS-047	2. Survey name: Thematic Survey of Midcentury Modern Movement Nonresidential Architecture in St. Louis		
3. County: St. Louis [Independent City]	4. Address: 2859 BELT AV		
Alternate address if applicable			
5. City/State: St. Louis [Independent City], M	6. UTM:	or: LAT	7. Township/Range/Section: T: R: S: N/A
8. Historic Name (if known):		9. Present/other name (if known):	
10. Ownership:	11a. Historic Use (if known):	11b. Current Use:	

HISTORICAL DATA

12. Construction date: Major addition/alteration date:	1960	15. Architect:	18. Previously surveyed? <input type="checkbox"/> Cite survey name in box 22 cont. (page 3)
13. Significant date/period:		16. Builder/contractor:	
14. Area(s) of significance:		17. Original or significant owner:	19. On National Register? Cite nomination name in box 22 cont. (page 3)
			20. National Register eligible?
21. History and significance on continuation page. <input type="checkbox"/>		22. Sources of information on continuation page. <input type="checkbox"/>	Historic District Potential? <input type="checkbox"/> Name of Potential District?

ARCHITECTURAL INFORMATION

23. Category of Property:	30. Roof Material:	37. Windows: Type:
24. Vernacular or property type: 1-Story Commercial	31. Chimney placement:	Panes
25. Architectural style: Modern Movements	32. Structural system:	38. Acreage (rural): Visible from public road? <input type="checkbox"/>
26. Plan Shape:	33. Exterior wall cladding:	39. Changes: (describe in box 41 cont.) <input type="checkbox"/> Addition Date(s): <input type="checkbox"/> Altered Date(s): <input type="checkbox"/> Moved Date(s): <input type="checkbox"/> Other Date(s):
27. Number of Stories:	34. Foundation Material:	Endangered by:
28. No. of bays (1st floor)	35. Basement type:	40. No. outbuildings (describe in box 40 cont.):
29. Roof Type:	36. Front Porch Type:	41. Further description of building features and associated resources on continuation page. <input type="checkbox"/>

OTHER

42. Current Owner/address: DUBOSE, KERRY L	43. Inventory form prepared by (name):	44. Survey date:
2859 BELT AV ST LOUIS MO 63120	Additional Information/revisions by:	45. Date of revisions:
FOR SHPO USE:		Survey Category: <input type="checkbox"/> RLS <input type="checkbox"/> ILS <input type="checkbox"/> Significant Properties List

Date entered in inventory:	Level of survey: <input type="checkbox"/> reconnaissance <input type="checkbox"/> intensive	Additional research? <input type="checkbox"/> yes <input type="checkbox"/> no
National Register Status: <input type="checkbox"/> listed <input type="checkbox"/> in listed district	Other:	
Name:		
<input type="checkbox"/> pending listing <input type="checkbox"/> not eligible <input type="checkbox"/> eligible(district) <input type="checkbox"/> eligible (individually) <input type="checkbox"/> not determined		



ARCHITECTURAL/HISTORIC INVENTORY FORM

2859 BELT AV

LOCATION MAP (include north arrow):

SITE MAP/PLAN (include north arrow):

Insert photograph of primary structure on property:

Photo 1:

Photo 2:

Description:

Description:

Date:

CD No.:

Image No.

Date:

CD No.:

Image No.

Photographer:

Main Photo: Images2012\CompleteSurveyPhotos\Belt2859.JPG



ARCHITECTURAL/HISTORIC INVENTORY FORM

2859 BELT AV

21.(cont.) History:and significance. Expand box as necessary or add continuation pages.

22. (cont.) Sources of information. Expand box as necessary or add continuation pages.

40. (cont.) Description of environment and outbuilding. Expand box as necessary or add continuation pages.

41. (cont.) Description of primary resource. Expand box as necessary, or add continuation pages.

concrete block garage with brick veneer front

Belt Loop **AUTOMOTIVE**
AUTO REPAIR

HAIL STORM DAMAGE
Repairs Made Here

382-3040

2859

8-5
Mon-Fri

DO NOT
ENTER





ARCHITECTURAL/HISTORIC INVENTORY FORM

1. Survey no. SLC-AS-047	2. Survey name: Thematic Survey of Midcentury Modern Movement Nonresidential Architecture in St. Louis		
3. County: St. Louis [Independent City]	4. Address: 5033 BENEDICT AV		
Alternate address if applicable			
5. City/State: St. Louis [Independent City], M	6. UTM:	or: LAT	7. Township/Range/Section: T: R: S: N/A
8. Historic Name (if known):		9. Present/other name (if known):	
10. Ownership:	11a. Historic Use (if known):	11b. Current Use:	

HISTORICAL DATA

12. Construction date: Major addition/alteration date:	1966	15. Architect:	18. Previously surveyed? <input type="checkbox"/> Cite survey name in box 22 cont. (page 3)
13. Significant date/period:		16. Builder/contractor:	19. On National Register? Cite nomination name in box 22 cont. (page 3)
14. Area(s) of significance:		17. Original or significant owner:	20. National Register eligible?
21. History and significance on continuation page. <input type="checkbox"/>		22. Sources of information on continuation page. <input type="checkbox"/>	Historic District Potential? <input type="checkbox"/> Name of Potential District?

ARCHITECTURAL INFORMATION

23. Category of Property:	30. Roof Material:	37. Windows: Type:
24. Vernacular or property type: Industrial/Warehouse	31. Chimney placement:	Panes
25. Architectural style: Modern Movements	32. Structural system:	38. Acreage (rural): Visible from public road? <input type="checkbox"/>
26. Plan Shape:	33. Exterior wall cladding:	39. Changes: (describe in box 41 cont.) <input type="checkbox"/> Addition Date(s): <input type="checkbox"/> Altered Date(s): <input type="checkbox"/> Moved Date(s): <input type="checkbox"/> Other Date(s):
27. Number of Stories:	34. Foundation Material:	Endangered by:
28. No. of bays (1st floor)	35. Basement type:	40. No. outbuildings (describe in box 40 cont.):
29. Roof Type:	36. Front Porch Type:	41. Further description of building features and associated resources on continuation page. <input type="checkbox"/>

OTHER

42. Current Owner/address: SHAPIRO PROPERTIES-MISSOURI LLC	43. Inventory form prepared by (name):	44. Survey date:
9338 OLIVE BLVD STE 200 OLIVETTE MO 63132	Additional Information/revisions by:	45. Date of revisions:
FOR SHPO USE:		Survey Category: <input type="checkbox"/> RLS <input type="checkbox"/> ILS <input type="checkbox"/> Significant Properties List

Date entered in inventory:	Level of survey: <input type="checkbox"/> reconnaissance <input type="checkbox"/> intensive	Additional research? <input type="checkbox"/> yes <input type="checkbox"/> no
National Register Status: <input type="checkbox"/> listed <input type="checkbox"/> in listed district	Other:	
Name:		
<input type="checkbox"/> pending listing <input type="checkbox"/> not eligible <input type="checkbox"/> eligible(district) <input type="checkbox"/> eligible (individually) <input type="checkbox"/> not determined		



ARCHITECTURAL/HISTORIC INVENTORY FORM

5033 BENEDICT AV

LOCATION MAP (include north arrow):

SITE MAP/PLAN (include north arrow):

Insert photograph of primary structure on property:

Photo 1:

Photo 2:

Description:

Description:

Date:

CD No.:

Image No.

Date:

CD No.:

Image No.

Photographer:

Main Photo: Images2012\CompleteSurveyPhotos\Benedict5033.jpg



ARCHITECTURAL/HISTORIC INVENTORY FORM

5033 BENEDICT AV

21.(cont.) History:and significance. Expand box as necessary or add continuation pages.

22. (cont.) Sources of information. Expand box as necessary or add continuation pages.

40. (cont.) Description of environment and outbuilding. Expand box as necessary or add continuation pages.

41. (cont.) Description of primary resource. Expand box as necessary, or add continuation pages.

Plain rectangular concrete block garage with large vehicular door. Vehicular door has been replaced.





ARCHITECTURAL/HISTORIC INVENTORY FORM

1. Survey no. SLC-AS-047		2. Survey name: Thematic Survey of Modern Movement Architecture in St. Louis	
3. County: St. Louis [Independent City]		4. Address: 3551-5 BENT AV	
Alternate address if applicable			
5. City/State: St. Louis [Independent City], M		6. UTM: LAT	7. Township/Range/Section: T: R: S: N/A
8. Historic Name (if known):		9. Present/other name (if known):	
10. Ownership:	11a. Historic Use (if known):	11b. Current Use:	

HISTORICAL DATA

12. Construction date: Major addition/alteration date:	1947	15. Architect:	18. Previously surveyed? <input type="checkbox"/> Cite survey name in box 22 cont. (page 3)
13. Significant date/period:		16. Builder/contractor:	19. On National Register? Cite nomination name in box 22 cont. (page 3)
14. Area(s) of significance:		17. Original or significant owner:	20. National Register eligible?
21. History and significance on continuation page. <input type="checkbox"/>		22. Sources of information on continuation page. <input type="checkbox"/>	Historic District Potential? <input type="checkbox"/> Name of Potential District?

ARCHITECTURAL INFORMATION

23. Category of Property:	30. Roof Material:	37. Windows: Type:
24. Vernacular or property type: Industrial/Warehouse	31. Chimney placement:	Panes
25. Architectural style: Modern Movements	32. Structural system:	38. Acreage (rural): Visible from public road? <input type="checkbox"/>
26. Plan Shape:	33. Exterior wall cladding:	39. Changes: (describe in box 41 cont.) <input type="checkbox"/> Addition Date(s): <input type="checkbox"/> Altered Date(s): <input type="checkbox"/> Moved Date(s): <input type="checkbox"/> Other Date(s):
27. Number of Stories:	34. Foundation Material:	Endangered by:
28. No. of bays (1st floor)	35. Basement type:	40. No. outbuildings (describe in box 40 cont.):
29. Roof Type:	36. Front Porch Type:	41. Further description of building features and associated resources on continuation page. <input type="checkbox"/>

OTHER

42. Current Owner/address: 3551 BENT AVENUE PARTNERS LLC	43. Inventory form prepared by (name):	44. Survey date:
4529 TOWER GROVE	Additional Information/revisions by:	45. Date of revisions:
ST LOUIS MO 63110		Survey Category: <input type="checkbox"/> RLS <input type="checkbox"/> ILS <input type="checkbox"/> Significant Properties List

FOR SHPO USE:

Date entered in inventory:	Level of survey: <input type="checkbox"/> reconnaissance <input type="checkbox"/> intensive	Additional research? <input type="checkbox"/> yes <input type="checkbox"/> no
National Register Status: <input type="checkbox"/> listed <input type="checkbox"/> in listed district	Other:	
Name:		
<input type="checkbox"/> pending listing <input type="checkbox"/> not eligible <input type="checkbox"/> eligible(district) <input type="checkbox"/> eligible (individually) <input type="checkbox"/> not determined		



ARCHITECTURAL/HISTORIC INVENTORY FORM

3551-5 BENT AV

LOCATION MAP (include north arrow):

SITE MAP/PLAN (include north arrow):

Insert photograph of primary structure on property:

Photo 1:

Photo 2:

Description:

Description:

Date: CD No.: Image No.

Date: CD No.: Image No.

Photographer:

Main Photo: Images2012\CompleteSurveyPhotos\Bent3551.JPG



ARCHITECTURAL/HISTORIC INVENTORY FORM

3551-5 BENT AV

21.(cont.) History:and significance. Expand box as necessary or add continuation pages.

22. (cont.) Sources of information. Expand box as necessary or add continuation pages.

40. (cont.) Description of environment and outbuilding. Expand box as necessary or add continuation pages.

41. (cont.) Description of primary resource. Expand box as necessary, or add continuation pages.

concrete block construction





ARCHITECTURAL/HISTORIC INVENTORY FORM

1. Survey no. SLC-AS-047		2. Survey name: Thematic Survey of Midcentury Modern Movement Nonresidential Architecture in St. Louis	
3. County: St. Louis [Independent City]		4. Address: 3500 BERNARD ST	
Alternate address if applicable			
5. City/State: St. Louis [Independent City], M		6. UTM: LAT LONG:	7. Township/Range/Section: T: R: S: N/A
8. Historic Name (if known):		9. Present/other name (if known):	
10. Ownership:	11a. Historic Use (if known):	11b. Current Use:	

HISTORICAL DATA

12. Construction date: Major addition/alteration date:	1965 1965	15. Architect:	18. Previously surveyed? <input type="checkbox"/> Cite survey name in box 22 cont. (page 3)
13. Significant date/period:		16. Builder/contractor:	19. On National Register? Cite nomination name in box 22 cont. (page 3)
14. Area(s) of significance:		17. Original or significant owner:	20. National Register eligible?
21. History and significance on continuation page. <input type="checkbox"/>		22. Sources of information on continuation page. <input type="checkbox"/>	Historic District Potential? <input type="checkbox"/> Name of Potential District?

ARCHITECTURAL INFORMATION

23. Category of Property:	30. Roof Material:	37. Windows: Type:
24. Vernacular or property type: Office Building	31. Chimney placement:	Panes
25. Architectural style: Modern Movements	32. Structural system:	38. Acreage (rural): Visible from public road? <input type="checkbox"/>
26. Plan Shape:	33. Exterior wall cladding:	39. Changes: (describe in box 41 cont.) <input type="checkbox"/> Addition Date(s): <input type="checkbox"/> Altered Date(s): <input type="checkbox"/> Moved Date(s): <input type="checkbox"/> Other Date(s):
27. Number of Stories:	34. Foundation Material:	Endangered by:
28. No. of bays (1st floor)	35. Basement type:	40. No. outbuildings (describe in box 40 cont.):
29. Roof Type:	36. Front Porch Type:	41. Further description of building features and associated resources on continuation page. <input type="checkbox"/>

OTHER

42. Current Owner/address: AIRGAS-MID AMERICA INC PO BOX 1117 BOWLING GREEN 421021117	43. Inventory form prepared by (name): Additional Information/revisions by:	44. Survey date: 45. Date of revisions: Survey Category: <input type="checkbox"/> RLS <input type="checkbox"/> ILS <input type="checkbox"/> Significant Properties List
--	--	--

FOR SHPO USE:

Date entered in inventory:	Level of survey: <input type="checkbox"/> reconnaissance <input type="checkbox"/> intensive	Additional research? <input type="checkbox"/> yes <input type="checkbox"/> no
National Register Status: <input type="checkbox"/> listed <input type="checkbox"/> in listed district	Other:	
Name:		
<input type="checkbox"/> pending listing <input type="checkbox"/> not eligible <input type="checkbox"/> eligible(district) <input type="checkbox"/> eligible (individually) <input type="checkbox"/> not determined		



ARCHITECTURAL/HISTORIC INVENTORY FORM

3500 BERNARD ST

LOCATION MAP (include north arrow):

SITE MAP/PLAN (include north arrow):

Insert photograph of primary structure on property:

Photo 1:

Photo 2:

Description:

Description:

Date:

CD No.:

Image No.

Date:

CD No.:

Image No.

Photographer:

Main Photo: Images2012\CompleteSurveyPhotos\Bernard3500.JPG



ARCHITECTURAL/HISTORIC INVENTORY FORM

3500 BERNARD ST

21.(cont.) History:and significance. Expand box as necessary or add continuation pages.

22. (cont.) Sources of information. Expand box as necessary or add continuation pages.

40. (cont.) Description of environment and outbuilding. Expand box as necessary or add continuation pages.

41. (cont.) Description of primary resource. Expand box as necessary, or add continuation pages.

Exposed aggregate façade



Airgas
3000 BERNARD

Airgas
3000 BERNARD



ARCHITECTURAL/HISTORIC INVENTORY FORM

1. Survey no. SLC-AS-047	2. Survey name: Thematic Survey of Midcentury Modern Movement Nonresidential Architecture in St. Louis		
3. County: St. Louis [Independent City]	4. Address: 5900 BERTHOLD AV		
Alternate address if applicable			
5. City/State: St. Louis [Independent City], M	6. UTM:	or: LAT	7. Township/Range/Section: T: R: S: N/A
8. Historic Name (if known):		9. Present/other name (if known):	
10. Ownership:	11a. Historic Use (if known):	11b. Current Use:	

HISTORICAL DATA

12. Construction date: Major addition/alteration date:	1966	15. Architect:	18. Previously surveyed? <input type="checkbox"/> Cite survey name in box 22 cont. (page 3)
13. Significant date/period:		16. Builder/contractor:	
14. Area(s) of significance:		17. Original or significant owner:	19. On National Register? Cite nomination name in box 22 cont. (page 3)
			20. National Register eligible?
21. History and significance on continuation page. <input type="checkbox"/>		22. Sources of information on continuation page. <input type="checkbox"/>	Historic District Potential? <input type="checkbox"/> Name of Potential District?

ARCHITECTURAL INFORMATION

23. Category of Property:	30. Roof Material:	37. Windows: Type:
24. Vernacular or property type: Office in Front of Other Use	31. Chimney placement:	Panes
25. Architectural style: Modern Movements	32. Structural system:	38. Acreage (rural): Visible from public road? <input type="checkbox"/>
26. Plan Shape:	33. Exterior wall cladding:	39. Changes: (describe in box 41 cont.) <input type="checkbox"/> Addition Date(s): <input type="checkbox"/> Altered Date(s): <input type="checkbox"/> Moved Date(s): <input type="checkbox"/> Other Date(s):
27. Number of Stories:	34. Foundation Material:	Endangered by:
28. No. of bays (1st floor)	35. Basement type:	40. No. outbuildings (describe in box 40 cont.):
29. Roof Type:	36. Front Porch Type:	41. Further description of building features and associated resources on continuation page. <input type="checkbox"/>

OTHER

42. Current Owner/address: CONSOLIDATED GRAPHICS PROPERTIES II C/O CONSOLIDATED GRAPHICS INC 5858 WESTHEIMER STE 200 HOUSTON TX 77057	43. Inventory form prepared by (name): Additional Information/revisions by:	44. Survey date: 45. Date of revisions: Survey Category: <input type="checkbox"/> RLS <input type="checkbox"/> ILS <input type="checkbox"/> Significant Properties List
---	--	--

FOR SHPO USE:

Date entered in inventory:	Level of survey: <input type="checkbox"/> reconnaissance <input type="checkbox"/> intensive	Additional research? <input type="checkbox"/> yes <input type="checkbox"/> no
National Register Status: <input type="checkbox"/> listed <input type="checkbox"/> in listed district	Other:	
Name:		
<input type="checkbox"/> pending listing <input type="checkbox"/> not eligible <input type="checkbox"/> eligible(district) <input type="checkbox"/> eligible (individually) <input type="checkbox"/> not determined		



ARCHITECTURAL/HISTORIC INVENTORY FORM

5900 BERTHOLD AV

LOCATION MAP (include north arrow):

SITE MAP/PLAN (include north arrow):

Insert photograph of primary structure on property:

Photo 1:

Photo 2:

Description:

Description:

Date:

CD No.:

Image No.

Date:

CD No.:

Image No.

Photographer:

Main Photo: Images2012\CompleteSurveyPhotos\Berthold5900.jpg



ARCHITECTURAL/HISTORIC INVENTORY FORM

5900 BERTHOLD AV

21.(cont.) History:and significance. Expand box as necessary or add continuation pages.

22. (cont.) Sources of information. Expand box as necessary or add continuation pages.

40. (cont.) Description of environment and outbuilding. Expand box as necessary or add continuation pages.

41. (cont.) Description of primary resource. Expand box as necessary, or add continuation pages.

One-story brick office with industrial at rear. Small windows set in panels w/ concrete trim and headers courses between.
Recessed entry. Stone planters at front.











ARCHITECTURAL/HISTORIC INVENTORY FORM

1. Survey no. SLC-AS-047	2. Survey name: Thematic Survey of Midcentury Modern Movement Nonresidential Architecture in St. Louis		
3. County: St. Louis [Independent City]	4. Address: 5915 BERTHOLD AV		
Alternate address if applicable			
5. City/State: St. Louis [Independent City], M	6. UTM:	or: LAT	7. Township/Range/Section: T: R: S: N/A
8. Historic Name (if known):		9. Present/other name (if known):	
10. Ownership:	11a. Historic Use (if known):	11b. Current Use:	

HISTORICAL DATA

12. Construction date: Major addition/alteration date:	1953	15. Architect:	18. Previously surveyed? <input type="checkbox"/> Cite survey name in box 22 cont. (page 3)
13. Significant date/period:		16. Builder/contractor:	
14. Area(s) of significance:		17. Original or significant owner:	19. On National Register? Cite nomination name in box 22 cont. (page 3)
			20. National Register eligible?
21. History and significance on continuation page. <input type="checkbox"/>		22. Sources of information on continuation page. <input type="checkbox"/>	Historic District Potential? <input type="checkbox"/> Name of Potential District?

ARCHITECTURAL INFORMATION

23. Category of Property:	30. Roof Material:	37. Windows: Type:
24. Vernacular or property type: Office Building	31. Chimney placement:	Panes
25. Architectural style: Modern Movements	32. Structural system:	38. Acreage (rural): Visible from public road? <input type="checkbox"/>
26. Plan Shape:	33. Exterior wall cladding:	39. Changes: (describe in box 41 cont.) <input type="checkbox"/> Addition Date(s): <input type="checkbox"/> Altered Date(s): <input type="checkbox"/> Moved Date(s): <input type="checkbox"/> Other Date(s):
27. Number of Stories:	34. Foundation Material:	Endangered by:
28. No. of bays (1st floor)	35. Basement type:	40. No. outbuildings (describe in box 40 cont.):
29. Roof Type:	36. Front Porch Type:	41. Further description of building features and associated resources on continuation page. <input type="checkbox"/>

OTHER

42. Current Owner/address: COMMUNITY TELEVISION OF MISSOURI	43. Inventory form prepared by (name):	44. Survey date:
1717 DIXIE HWY STE 650 FORT WRIGHT KY 41011	Additional Information/revisions by:	45. Date of revisions:
FOR SHPO USE:		Survey Category: <input type="checkbox"/> RLS <input type="checkbox"/> ILS <input type="checkbox"/> Significant Properties List

Date entered in inventory:	Level of survey: <input type="checkbox"/> reconnaissance <input type="checkbox"/> intensive	Additional research? <input type="checkbox"/> yes <input type="checkbox"/> no
National Register Status: <input type="checkbox"/> listed <input type="checkbox"/> in listed district	Other:	
Name:		
<input type="checkbox"/> pending listing <input type="checkbox"/> not eligible <input type="checkbox"/> eligible(district) <input type="checkbox"/> eligible (individually) <input type="checkbox"/> not determined		



ARCHITECTURAL/HISTORIC INVENTORY FORM

5915 BERTHOLD AV

LOCATION MAP (include north arrow):

SITE MAP/PLAN (include north arrow):

Insert photograph of primary structure on property:

Photo 1:

Photo 2:

Description:

Description:

Date: CD No.: Image No.

Date: CD No.: Image No.

Photographer:

Main Photo: Images2012\CompleteSurveyPhotos\Berthold5915.JPG



ARCHITECTURAL/HISTORIC INVENTORY FORM

5915 BERTHOLD AV

21.(cont.) History:and significance. Expand box as necessary or add continuation pages.

22. (cont.) Sources of information. Expand box as necessary or add continuation pages.

40. (cont.) Description of environment and outbuilding. Expand box as necessary or add continuation pages.

41. (cont.) Description of primary resource. Expand box as necessary, or add continuation pages.

Fox 2 television station building.







ARCHITECTURAL/HISTORIC INVENTORY FORM

1. Survey no. SLC-AS-047		2. Survey name: Thematic Survey of Midcentury Modern Movement Nonresidential Architecture in St. Louis	
3. County: St. Louis [Independent City]		4. Address: 5930 BERTHOLD AV	
Alternate address if applicable			
5. City/State: St. Louis [Independent City], M		6. UTM: LAT	7. Township/Range/Section: T: R: S: N/A
8. Historic Name (if known):		9. Present/other name (if known):	
10. Ownership:	11a. Historic Use (if known):	11b. Current Use:	

HISTORICAL DATA

12. Construction date: Major addition/alteration date:	1956	15. Architect:	18. Previously surveyed? <input type="checkbox"/> Cite survey name in box 22 cont. (page 3)
13. Significant date/period:		16. Builder/contractor:	19. On National Register? Cite nomination name in box 22 cont. (page 3)
14. Area(s) of significance:		17. Original or significant owner:	20. National Register eligible?
21. History and significance on continuation page. <input type="checkbox"/>		22. Sources of information on continuation page. <input type="checkbox"/>	Historic District Potential? <input type="checkbox"/> Name of Potential District?

ARCHITECTURAL INFORMATION

23. Category of Property:	30. Roof Material:	37. Windows: Type:
24. Vernacular or property type: Industrial/Warehouse	31. Chimney placement:	Panes
25. Architectural style: Modern Movements	32. Structural system:	38. Acreage (rural): Visible from public road? <input type="checkbox"/>
26. Plan Shape:	33. Exterior wall cladding:	39. Changes: (describe in box 41 cont.) <input type="checkbox"/> Addition Date(s): <input type="checkbox"/> Altered Date(s): <input type="checkbox"/> Moved Date(s): <input type="checkbox"/> Other Date(s):
27. Number of Stories:	34. Foundation Material:	Endangered by:
28. No. of bays (1st floor)	35. Basement type:	40. No. outbuildings (describe in box 40 cont.):
29. Roof Type:	36. Front Porch Type:	41. Further description of building features and associated resources on continuation page. <input type="checkbox"/>

OTHER

42. Current Owner/address: CONSOLIDATED GRAPHICS PROPERTIES II C/O CONSOLIDATED GRAPHICS INC 5858 WESTHEIMER STE 200 HOUSTON TX 77057	43. Inventory form prepared by (name): Additional Information/revisions by:	44. Survey date: 45. Date of revisions: Survey Category: <input type="checkbox"/> RLS <input type="checkbox"/> ILS <input type="checkbox"/> Significant Properties List
---	--	--

FOR SHPO USE:

Date entered in inventory:	Level of survey: <input type="checkbox"/> reconnaissance <input type="checkbox"/> intensive	Additional research? <input type="checkbox"/> yes <input type="checkbox"/> no
National Register Status: <input type="checkbox"/> listed <input type="checkbox"/> in listed district	Other:	
Name:		
<input type="checkbox"/> pending listing <input type="checkbox"/> not eligible <input type="checkbox"/> eligible(district) <input type="checkbox"/> eligible (individually) <input type="checkbox"/> not determined		



ARCHITECTURAL/HISTORIC INVENTORY FORM

5930 BERTHOLD AV

LOCATION MAP (include north arrow):

SITE MAP/PLAN (include north arrow):

Insert photograph of primary structure on property:

Photo 1:

Photo 2:

Description:

Description:

Date: CD No.: Image No.

Date: CD No.: Image No.

Photographer:

Main Photo: Images2012\CompleteSurveyPhotos\Berthold5930.JPG



ARCHITECTURAL/HISTORIC INVENTORY FORM

5930 BERTHOLD AV

21.(cont.) History:and significance. Expand box as necessary or add continuation pages.

22. (cont.) Sources of information. Expand box as necessary or add continuation pages.

40. (cont.) Description of environment and outbuilding. Expand box as necessary or add continuation pages.

41. (cont.) Description of primary resource. Expand box as necessary, or add continuation pages.

Non-descript warehouse/office. Brown brick





ARCHITECTURAL/HISTORIC INVENTORY FORM

1. Survey no. SLC-AS-047		2. Survey name: Thematic Survey of Modern Movement Architecture in St. Louis	
3. County: St. Louis [Independent City]		4. Address: 1428 BIDDLE ST	
Alternate address if applicable			
5. City/State:		6. UTM:	or: LAT
			LONG:
		7. Township/Range/Section: T: R: S: N/A	
8. Historic Name (if known):		9. Present/other name (if known):	
10. Ownership:	11a. Historic Use (if known):		11b. Current Use:

HISTORICAL DATA

12. Construction date:	15. Architect:	18. Previously surveyed? <input type="checkbox"/> Cite survey name in box 22 cont. (page 3)
Major addition/alteration date:		
13. Significant date/period:	16. Builder/contractor:	19. On National Register? Cite nomination name in box 22 cont. (page 3)
14. Area(s) of significance:		
	17. Original or significant owner:	20. National Register eligible?
21. History and significance on continuation page. <input type="checkbox"/>	22. Sources of information on continuation page. <input type="checkbox"/>	Historic District Potential? <input type="checkbox"/>
		Name of Potential District?

ARCHITECTURAL INFORMATION

23. Category of Property:	30. Roof Material:	37. Windows:
		Type:
24. Vernacular or property type: Church	31. Chimney placement:	Panes
25. Architectural style: Modern Movements	32. Structural system:	38. Acreage (rural): Visible from public road? <input type="checkbox"/>
26. Plan Shape:	33. Exterior wall cladding:	39. Changes: (describe in box 41 cont.)
		<input type="checkbox"/> Addition Date(s)
27. Number of Stories:	34. Foundation Material:	<input type="checkbox"/> Altered Date(s)
		<input type="checkbox"/> Moved Date(s)
		<input type="checkbox"/> Other Date(s)
28. No. of bays (1st floor)	35. Basement type:	Endangered by:
29. Roof Type:	36. Front Porch Type:	40. No. outbuildings (describe in box 40 cont.): 0
		41. Further description of building features and associated resources on continuation page. <input type="checkbox"/>

OTHER

42. Current Owner/address: NORTHSIDE REGENERATION LLC		43. Inventory form prepared by (name):	44. Survey date:
1001 BOARDWALK SPRINGS PLACE STE 2 O FALLON MO 63368		45. Date of revisions:	
Additional Information/revisions by:		Survey Category:	
		<input type="checkbox"/> RLS <input type="checkbox"/> ILS <input type="checkbox"/> Significant Properties List	

FOR SHPO USE:

Date entered in inventory:	Level of survey: <input type="checkbox"/> reconnaissance <input type="checkbox"/> intensive	Additional research? <input type="checkbox"/> yes <input type="checkbox"/> no
National Register Status: <input type="checkbox"/> listed <input type="checkbox"/> in listed district	Other:	
Name:		
<input type="checkbox"/> pending listing <input type="checkbox"/> not eligible		
<input type="checkbox"/> eligible(district) <input type="checkbox"/> eligible (individually)		
<input type="checkbox"/> not determined		



ARCHITECTURAL/HISTORIC INVENTORY FORM

1428 BIDDLE ST

LOCATION MAP (include north arrow):

SITE MAP/PLAN (include north arrow):

Insert photograph of primary structure on property:

Photo 1:

Photo 2:

Description:

Description:

Date:

CD No.:

Image No.

Date:

CD No.:

Image No.

Photographer:

Main Photo: Images2012\CompleteSurveyPhotos\Biddle1428.JPG



ARCHITECTURAL/HISTORIC INVENTORY FORM

1428 BIDDLE ST

21.(cont.) History:and significance. Expand box as necessary or add continuation pages.

22. (cont.) Sources of information. Expand box as necessary or add continuation pages.

40. (cont.) Description of environment and outbuilding. Expand box as necessary or add continuation pages.

41. (cont.) Description of primary resource. Expand box as necessary, or add continuation pages.

New Hope Missionary Baptist Church. small, traditional brick church with gable roof; quite modest; no steeple; date from church inventory book; could be remodel date. Simple brick, front gable. Most of building has been parged with stucco.



NEW HOPE

MISSIONARY BAPTIST CHURCH

1000 10th STREET, NW, WASHINGTON, DC 20004
SUN. SERVICE 10:00 AM - 11:00 AM
WEDNESDAY, THURSDAY, FRIDAY, SATURDAY
SERVICES 7:00 AM, 9:00 AM, 11:00 AM
Pastor: Anthony L. Taylor



ARCHITECTURAL/HISTORIC INVENTORY FORM

1. Survey no. SLC-AS-047-0019		2. Survey name: Thematic Survey of Modern Movement Architecture in St. Louis	
3. County: St. Louis [Independent City]		4. Address: 1703-43 BIDDLE ST	
Alternate address if applicable			
5. City/State: St. Louis [Independent City], M		6. UTM: LAT 38:38:19.66 LONG: 90:12:5.06	7. Township/Range/Section: T: R: S: N/A
8. Historic Name (if known): COURTNEY HEALTH CENTER		9. Present/other name (if known): Grace Hill Neighborhood Health Center	
10. Ownership: Private	11a. Historic Use (if known): Health Care		11b. Current Use:

HISTORICAL DATA

12. Construction date: Major addition/alteration date:	1974 N/A	15. Architect: Jenkins-Fleming	18. Previously surveyed? <input type="checkbox"/> Cite survey name in box 22 cont. (page 3)
13. Significant date/period: 1974		16. Builder/contractor: Bannes-Shaughnessey Inc	19. On National Register? Cite nomination name in box 22 cont. (page 3)
14. Area(s) of significance: To be determined		17. Original or significant owner: Undetermined	20. National Register eligible? Not determined
21. History and significance on continuation page. <input type="checkbox"/>		22. Sources of information on continuation page. <input type="checkbox"/>	Historic District Potential? <input type="checkbox"/> Name of Potential District?

ARCHITECTURAL INFORMATION

23. Category of Property: Building	30. Roof Material: Undetermined	37. Windows: Type: Fixed
24. Vernacular or property type: Institutional/Organization	31. Chimney placement: None	Panes 1
25. Architectural style: Brutalist	32. Structural system: Undetermined	38. Acreage (rural): Visible from public road? <input checked="" type="checkbox"/>
26. Plan Shape: Rectangular Short St. Fac	33. Exterior wall cladding: Brick	39. Changes: (describe in box 41 cont.) <input type="checkbox"/> Addition Date(s): <input type="checkbox"/> Altered Date(s): <input type="checkbox"/> Moved Date(s): <input type="checkbox"/> Other Date(s):
27. Number of Stories: 1-story	34. Foundation Material: Concrete	Endangered by:
28. No. of bays (1st floor): 6	35. Basement type: Undetermined	40. No. outbuildings (describe in box 40 cont.): 0
29. Roof Type: Flat	36. Front Porch Type: N/A	41. Further description of building features and associated resources on continuation page. <input checked="" type="checkbox"/>

OTHER

42. Current Owner/address: GRACE HILL HEALTH CENTERS INC 2524 HADLEY ST ST LOUIS MO 63106		43. Inventory form prepared by (name): Patience Stuart Peter Meijer Architect, PC Additional Information/revisions by: Betsy Bradley Cultural Resources Office	44. Survey date: 45. Date of revisions: Survey Category: <input checked="" type="checkbox"/> RLS <input type="checkbox"/> ILS <input type="checkbox"/> Significant Properties List
--	--	---	---

FOR SHPO USE:

Date entered in inventory:	Level of survey: <input type="checkbox"/> reconnaissance <input type="checkbox"/> intensive	Additional research? <input type="checkbox"/> yes <input type="checkbox"/> no
National Register Status: <input type="checkbox"/> listed <input type="checkbox"/> in listed district	Other:	
Name:		
<input type="checkbox"/> pending listing <input type="checkbox"/> not eligible <input type="checkbox"/> eligible(district) <input type="checkbox"/> eligible (individually) <input type="checkbox"/> not determined		



ARCHITECTURAL/HISTORIC INVENTORY FORM

1703-43 BIDDLE ST

LOCATION MAP (include north arrow):

SITE MAP/PLAN (include north arrow):

Insert photograph of primary structure on property:

Photo 1:

Photo 2:

Description:

Looking northeast at main entrance.

Description:

Date:

CD No.:

Image No.

Date:

CD No.:

Image No.

Photographer: PMA

Main Photo: Images2012\1703-43 BIDDLE ST.JPG



ARCHITECTURAL/HISTORIC INVENTORY FORM

1703-43 BIDDLE ST

21.(cont.) History:and significance. Expand box as necessary or add continuation pages.

22. (cont.) Sources of information. Expand box as necessary or add continuation pages.

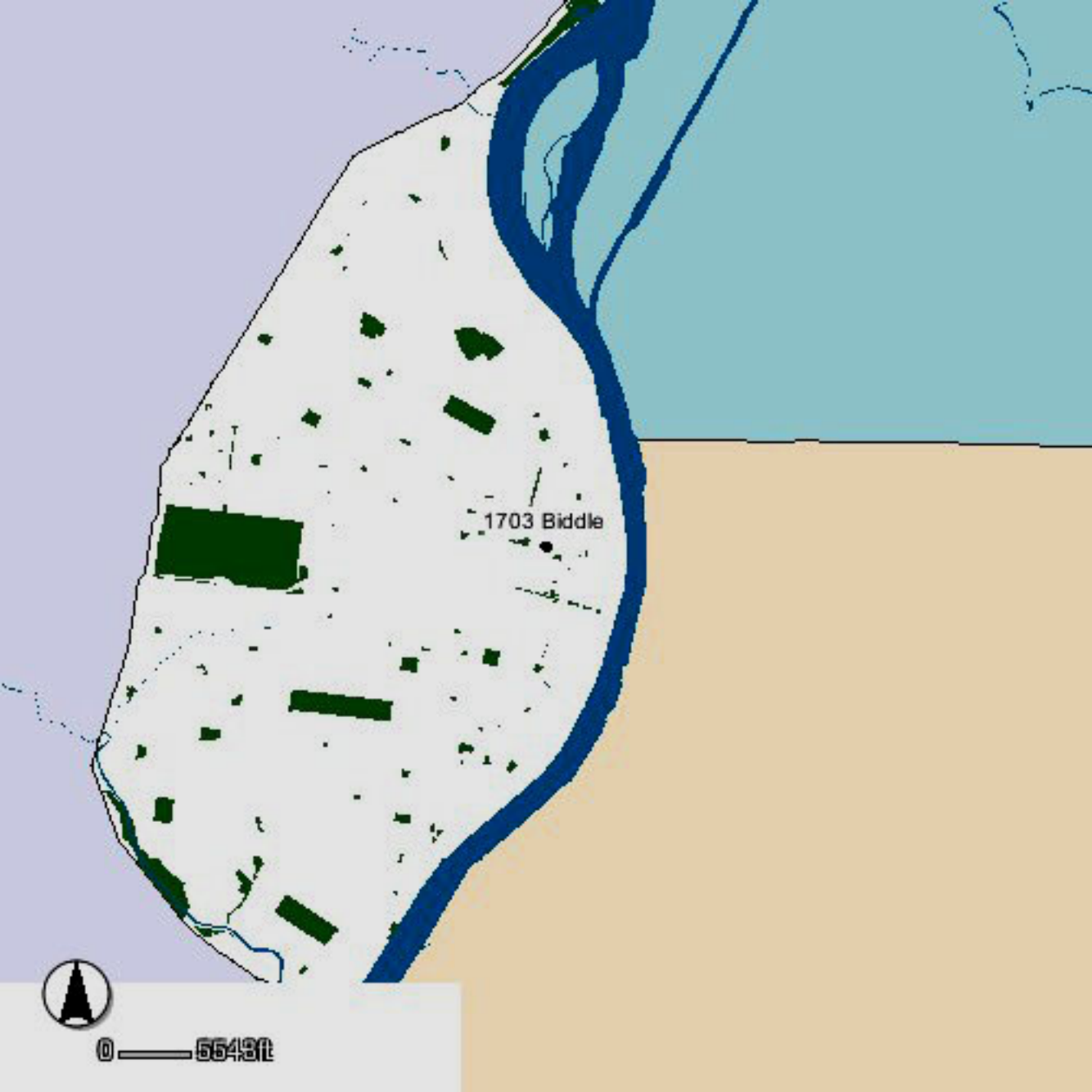
City of St Louis building permit G7601 9/6/1973. Builder listed as Bannes-Shaughnessy Inc.

Also McCue, George. The Building Art in St. Louis: Two Centuries, 1981 ed.

40. (cont.) Description of environment and outbuilding. Expand box as necessary or add continuation pages.

41. (cont.) Description of primary resource. Expand box as necessary, or add continuation pages.

Originally Courtney Health Center, this is a single story irregularly shaped building featuring a basement with an access driveway carved into the terrain. The entire building is constructed with running bond brick with a single soldier course below the standing seam metal parapets. Near the edges of the north and south portions of the building the bricks extend through the metal at an angle toward the center of the building and project slightly above the roofline with metal coping. There are two types of windows; narrow vertical rectangles and "upside-down U" windows that consist of a long horizontal portion and two narrow vertical portions dropping from each bottom corner or the horizontal. These vertical portions of the "U" windows are protected by iron gates attached into the bricks.



1703 Biddle



0 — 6643ft



0 — 69ft





ARCHITECTURAL/HISTORIC INVENTORY FORM

1. Survey no. SLC-AS-047		2. Survey name: Thematic Survey of Midcentury Modern Movement Nonresidential Architecture in St. Louis	
3. County: St. Louis [Independent City]		4. Address: 1801-7 BIDDLE ST	
Alternate address if applicable			
5. City/State: St. Louis [Independent City], M		6. UTM: LAT LONG:	7. Township/Range/Section: T: R: S: N/A
8. Historic Name (if known): Transfiguration Church		9. Present/other name (if known):	
10. Ownership:	11a. Historic Use (if known):	11b. Current Use:	

HISTORICAL DATA

12. Construction date: Major addition/alteration date:	1945	15. Architect: Kramer & Harms	18. Previously surveyed? <input type="checkbox"/> Cite survey name in box 22 cont. (page 3)
13. Significant date/period:		16. Builder/contractor:	19. On National Register? Cite nomination name in box 22 cont. (page 3)
14. Area(s) of significance:		17. Original or significant owner:	20. National Register eligible?
21. History and significance on continuation page. <input type="checkbox"/>		22. Sources of information on continuation page. <input type="checkbox"/>	Historic District Potential? <input type="checkbox"/> Name of Potential District?

ARCHITECTURAL INFORMATION

23. Category of Property:	30. Roof Material:	37. Windows: Type:
24. Vernacular or property type: Church	31. Chimney placement:	Panes
25. Architectural style: Modern Movements	32. Structural system:	38. Acreage (rural): Visible from public road? <input type="checkbox"/>
26. Plan Shape:	33. Exterior wall cladding:	39. Changes: (describe in box 41 cont.) <input type="checkbox"/> Addition Date(s): <input type="checkbox"/> Altered Date(s): <input type="checkbox"/> Moved Date(s): <input type="checkbox"/> Other Date(s):
27. Number of Stories:	34. Foundation Material:	Endangered by:
28. No. of bays (1st floor)	35. Basement type:	40. No. outbuildings (describe in box 40 cont.):
29. Roof Type:	36. Front Porch Type:	41. Further description of building features and associated resources on continuation page. <input type="checkbox"/>

OTHER

42. Current Owner/address: TRANSFIGURATION LUTHERAN CHURCH	43. Inventory form prepared by (name):	44. Survey date:
1807 BIDDLE ST ST LOUIS MO 63106	Additional Information/revisions by:	45. Date of revisions:
FOR SHPO USE:		Survey Category: <input type="checkbox"/> RLS <input type="checkbox"/> ILS <input type="checkbox"/> Significant Properties List

Date entered in inventory:	Level of survey: <input type="checkbox"/> reconnaissance <input type="checkbox"/> intensive	Additional research? <input type="checkbox"/> yes <input type="checkbox"/> no
National Register Status: <input type="checkbox"/> listed <input type="checkbox"/> in listed district	Other:	
Name:		
<input type="checkbox"/> pending listing <input type="checkbox"/> not eligible <input type="checkbox"/> eligible(district) <input type="checkbox"/> eligible (individually) <input type="checkbox"/> not determined		



ARCHITECTURAL/HISTORIC INVENTORY FORM

1801-7 BIDDLE ST

LOCATION MAP (include north arrow):

SITE MAP/PLAN (include north arrow):

Insert photograph of primary structure on property:

Photo 1:

Photo 2:

Description:

Description:

Date:

CD No.:

Image No.

Date:

CD No.:

Image No.

Photographer:

Main Photo: Images2012\CompleteSurveyPhotos\Biddle1801_07.JPG



ARCHITECTURAL/HISTORIC INVENTORY FORM

1801-7 BIDDLE ST

21.(cont.) History:and significance. Expand box as necessary or add continuation pages.

22. (cont.) Sources of information. Expand box as necessary or add continuation pages.

40. (cont.) Description of environment and outbuilding. Expand box as necessary or add continuation pages.

41. (cont.) Description of primary resource. Expand box as necessary, or add continuation pages.

Church. Needs futher research. Appears to be heavily modified McCue: Kramer & Harms, 1957, 1964; small east-end section addition to predecessor church, which was later removed for present building





ARCHITECTURAL/HISTORIC INVENTORY FORM

1. Survey no. SLC-AS-047	2. Survey name: Thematic Survey of Midcentury Modern Movement Nonresidential Architecture in St. Louis		
3. County: St. Louis [Independent City]	4. Address: 4041 BINGHAM AV		
Alternate address if applicable			
5. City/State: St. Louis [Independent City], M	6. UTM:	or: LAT	7. Township/Range/Section: T: R: S: N/A
8. Historic Name (if known):		9. Present/other name (if known):	
10. Ownership:	11a. Historic Use (if known):	11b. Current Use:	

HISTORICAL DATA

12. Construction date: Major addition/alteration date:	1962	15. Architect:	18. Previously surveyed? <input type="checkbox"/> Cite survey name in box 22 cont. (page 3)
13. Significant date/period:		16. Builder/contractor:	19. On National Register? Cite nomination name in box 22 cont. (page 3)
14. Area(s) of significance:		17. Original or significant owner:	20. National Register eligible?
21. History and significance on continuation page. <input type="checkbox"/>		22. Sources of information on continuation page. <input type="checkbox"/>	Historic District Potential? <input type="checkbox"/> Name of Potential District?

ARCHITECTURAL INFORMATION

23. Category of Property:	30. Roof Material:	37. Windows: Type:
24. Vernacular or property type: Other-Note in Comments	31. Chimney placement:	Panes
25. Architectural style: Modern Movements	32. Structural system:	38. Acreage (rural): Visible from public road? <input type="checkbox"/>
26. Plan Shape:	33. Exterior wall cladding:	39. Changes: (describe in box 41 cont.) <input type="checkbox"/> Addition Date(s) <input type="checkbox"/> Altered Date(s) <input type="checkbox"/> Moved Date(s) <input type="checkbox"/> Other Date(s)
27. Number of Stories:	34. Foundation Material:	Endangered by:
28. No. of bays (1st floor)	35. Basement type:	40. No. outbuildings (describe in box 40 cont.):
29. Roof Type:	36. Front Porch Type:	41. Further description of building features and associated resources on continuation page. <input type="checkbox"/>

OTHER

42. Current Owner/address: RD-2 LLC	43. Inventory form prepared by (name):	44. Survey date:
14 WYDOWN TER CLAYTON	Additional Information/revisions by:	45. Date of revisions:
63105		Survey Category: <input type="checkbox"/> RLS <input type="checkbox"/> ILS <input type="checkbox"/> Significant Properties List

FOR SHPO USE:

Date entered in inventory:	Level of survey: <input type="checkbox"/> reconnaissance <input type="checkbox"/> intensive	Additional research? <input type="checkbox"/> yes <input type="checkbox"/> no
National Register Status: <input type="checkbox"/> listed <input type="checkbox"/> in listed district	Other:	
Name:		
<input type="checkbox"/> pending listing <input type="checkbox"/> not eligible <input type="checkbox"/> eligible(district) <input type="checkbox"/> eligible (individually) <input type="checkbox"/> not determined		



ARCHITECTURAL/HISTORIC INVENTORY FORM

4041 BINGHAM AV

LOCATION MAP (include north arrow):

SITE MAP/PLAN (include north arrow):

Insert photograph of primary structure on property:

Photo 1:

Photo 2:

Description:

Description:

Date:

CD No.:

Image No.

Date:

CD No.:

Image No.

Photographer:

Main Photo: Images2012\CompleteSurveyPhotos\Bingham4041.JPG



ARCHITECTURAL/HISTORIC INVENTORY FORM

4041 BINGHAM AV

21.(cont.) History:and significance. Expand box as necessary or add continuation pages.

22. (cont.) Sources of information. Expand box as necessary or add continuation pages.

40. (cont.) Description of environment and outbuilding. Expand box as necessary or add continuation pages.

41. (cont.) Description of primary resource. Expand box as necessary, or add continuation pages.

Former Western Bowl bowling alley. Converted to Postal use. Western themed front façade.





ARCHITECTURAL/HISTORIC INVENTORY FORM

1. Survey no. SLC-AS-047	2. Survey name: Thematic Survey of Midcentury Modern Movement Nonresidential Architecture in St. Louis		
3. County: St. Louis [Independent City]	4. Address: 4050 BINGHAM AV		
Alternate address if applicable			
5. City/State: St. Louis [Independent City], M	6. UTM:	or: LAT	7. Township/Range/Section: T: R: S: N/A
8. Historic Name (if known):		9. Present/other name (if known):	
10. Ownership:	11a. Historic Use (if known):	11b. Current Use:	

HISTORICAL DATA

12. Construction date: Major addition/alteration date:	1959	15. Architect:	18. Previously surveyed? <input type="checkbox"/> Cite survey name in box 22 cont. (page 3)
13. Significant date/period:		16. Builder/contractor:	19. On National Register? Cite nomination name in box 22 cont. (page 3)
14. Area(s) of significance:		17. Original or significant owner:	20. National Register eligible?
21. History and significance on continuation page. <input type="checkbox"/>		22. Sources of information on continuation page. <input type="checkbox"/>	Historic District Potential? <input type="checkbox"/> Name of Potential District?

ARCHITECTURAL INFORMATION

23. Category of Property:	30. Roof Material:	37. Windows: Type:
24. Vernacular or property type: Industrial/Warehouse	31. Chimney placement:	Panes
25. Architectural style: Modern Movements	32. Structural system:	38. Acreage (rural): Visible from public road? <input type="checkbox"/>
26. Plan Shape:	33. Exterior wall cladding:	39. Changes: (describe in box 41 cont.) <input type="checkbox"/> Addition Date(s): <input type="checkbox"/> Altered Date(s): <input type="checkbox"/> Moved Date(s): <input type="checkbox"/> Other Date(s):
27. Number of Stories:	34. Foundation Material:	Endangered by:
28. No. of bays (1st floor)	35. Basement type:	40. No. outbuildings (describe in box 40 cont.):
29. Roof Type:	36. Front Porch Type:	41. Further description of building features and associated resources on continuation page. <input type="checkbox"/>

OTHER

42. Current Owner/address: PROSSER'S MOVING & STORAGE	43. Inventory form prepared by (name):	44. Survey date:
4050 BINGHAM AVE	Additional Information/revisions by:	45. Date of revisions:
ST LOUIS MO 63116		Survey Category: <input type="checkbox"/> RLS <input type="checkbox"/> ILS <input type="checkbox"/> Significant Properties List

FOR SHPO USE:

Date entered in inventory:	Level of survey: <input type="checkbox"/> reconnaissance <input type="checkbox"/> intensive	Additional research? <input type="checkbox"/> yes <input type="checkbox"/> no
National Register Status: <input type="checkbox"/> listed <input type="checkbox"/> in listed district	Other:	
Name:		
<input type="checkbox"/> pending listing <input type="checkbox"/> not eligible <input type="checkbox"/> eligible(district) <input type="checkbox"/> eligible (individually) <input type="checkbox"/> not determined		



ARCHITECTURAL/HISTORIC INVENTORY FORM

4050 BINGHAM AV

LOCATION MAP (include north arrow):

SITE MAP/PLAN (include north arrow):

Insert photograph of primary structure on property:

Photo 1:

Photo 2:

Description:

Description:

Date:

CD No.:

Image No.

Date:

CD No.:

Image No.

Photographer:

Main Photo: Images2012\CompleteSurveyPhotos\Bingham4050.JPG



ARCHITECTURAL/HISTORIC INVENTORY FORM

4050 BINGHAM AV

21.(cont.) History:and significance. Expand box as necessary or add continuation pages.

22. (cont.) Sources of information. Expand box as necessary or add continuation pages.

40. (cont.) Description of environment and outbuilding. Expand box as necessary or add continuation pages.

41. (cont.) Description of primary resource. Expand box as necessary, or add continuation pages.

front office Brick watertable and door surrounds.





ARCHITECTURAL/HISTORIC INVENTORY FORM

1. Survey no. SLC-AS-047	2. Survey name: Thematic Survey of Midcentury Modern Movement Nonresidential Architecture in St. Louis		
3. County: St. Louis [Independent City]	4. Address: 4050R BINGHAM AV		
Alternate address if applicable			
5. City/State: St. Louis [Independent City], M	6. UTM:	or: LAT	7. Township/Range/Section: T: R: S: N/A
8. Historic Name (if known):		9. Present/other name (if known):	
10. Ownership:		11a. Historic Use (if known):	11b. Current Use:

HISTORICAL DATA

12. Construction date: Major addition/alteration date:	1957	15. Architect:	18. Previously surveyed? <input type="checkbox"/> Cite survey name in box 22 cont. (page 3)
13. Significant date/period:		16. Builder/contractor:	19. On National Register? Cite nomination name in box 22 cont. (page 3)
14. Area(s) of significance:		17. Original or significant owner:	20. National Register eligible?
21. History and significance on continuation page. <input type="checkbox"/>		22. Sources of information on continuation page. <input type="checkbox"/>	Historic District Potential? <input type="checkbox"/> Name of Potential District?

ARCHITECTURAL INFORMATION

23. Category of Property:	30. Roof Material:	37. Windows: Type:
24. Vernacular or property type: Office in Front of Other Use	31. Chimney placement:	Panes
25. Architectural style: Modern Movements	32. Structural system:	38. Acreage (rural): Visible from public road? <input type="checkbox"/>
26. Plan Shape:	33. Exterior wall cladding:	39. Changes: (describe in box 41 cont.) <input type="checkbox"/> Addition Date(s) <input type="checkbox"/> Altered Date(s) <input type="checkbox"/> Moved Date(s) <input type="checkbox"/> Other Date(s)
27. Number of Stories:	34. Foundation Material:	Endangered by:
28. No. of bays (1st floor)	35. Basement type:	40. No. outbuildings (describe in box 40 cont.):
29. Roof Type:	36. Front Porch Type:	41. Further description of building features and associated resources on continuation page. <input type="checkbox"/>

OTHER

42. Current Owner/address: UNION ELECTRIC CO	43. Inventory form prepared by (name):	44. Survey date:
1901 GRATIOT ST CODE W 210 ST LOUIS MO 63103	Additional Information/revisions by:	45. Date of revisions:
FOR SHPO USE:		Survey Category: <input type="checkbox"/> RLS <input type="checkbox"/> ILS <input type="checkbox"/> Significant Properties List

Date entered in inventory:	Level of survey: <input type="checkbox"/> reconnaissance <input type="checkbox"/> intensive	Additional research? <input type="checkbox"/> yes <input type="checkbox"/> no
National Register Status: <input type="checkbox"/> listed <input type="checkbox"/> in listed district	Other:	
Name:		
<input type="checkbox"/> pending listing <input type="checkbox"/> not eligible <input type="checkbox"/> eligible(district) <input type="checkbox"/> eligible (individually) <input type="checkbox"/> not determined		



ARCHITECTURAL/HISTORIC INVENTORY FORM

4050R BINGHAM AV

LOCATION MAP (include north arrow):

SITE MAP/PLAN (include north arrow):

Insert photograph of primary structure on property:

Photo 1:

Photo 2:

Description:

Description:

Date:

CD No.:

Image No.

Date:

CD No.:

Image No.

Photographer:

Main Photo: Images2012\CompleteSurveyPhotos\Bingham4050R.JPG



ARCHITECTURAL/HISTORIC INVENTORY FORM

4050R BINGHAM AV

21.(cont.) History:and significance. Expand box as necessary or add continuation pages.

22. (cont.) Sources of information. Expand box as necessary or add continuation pages.

40. (cont.) Description of environment and outbuilding. Expand box as necessary or add continuation pages.

41. (cont.) Description of primary resource. Expand box as necessary, or add continuation pages.

office and warehouse: Prosser's Moving & Storage; milled AL windows with ribed AL above





ARCHITECTURAL/HISTORIC INVENTORY FORM

1. Survey no. SLC-AS-047	2. Survey name: Thematic Survey of Midcentury Modern Movement Nonresidential Architecture in St. Louis		
3. County: St. Louis [Independent City]	4. Address: 4051 BINGHAM AV		
Alternate address if applicable			
5. City/State: St. Louis [Independent City], M	6. UTM:	or: LAT	7. Township/Range/Section: T: R: S: N/A
8. Historic Name (if known):		9. Present/other name (if known):	
10. Ownership:	11a. Historic Use (if known):	11b. Current Use:	

HISTORICAL DATA

12. Construction date: Major addition/alteration date:	1951	15. Architect:	18. Previously surveyed? <input type="checkbox"/> Cite survey name in box 22 cont. (page 3)
13. Significant date/period:		16. Builder/contractor:	19. On National Register? Cite nomination name in box 22 cont. (page 3)
14. Area(s) of significance:		17. Original or significant owner:	20. National Register eligible?
21. History and significance on continuation page. <input type="checkbox"/>		22. Sources of information on continuation page. <input type="checkbox"/>	Historic District Potential? <input type="checkbox"/> Name of Potential District?

ARCHITECTURAL INFORMATION

23. Category of Property:	30. Roof Material:	37. Windows: Type:
24. Vernacular or property type: Industrial/Warehouse	31. Chimney placement:	Panes
25. Architectural style: Modern Movements	32. Structural system:	38. Acreage (rural): Visible from public road? <input type="checkbox"/>
26. Plan Shape:	33. Exterior wall cladding:	39. Changes: (describe in box 41 cont.) <input type="checkbox"/> Addition Date(s): <input type="checkbox"/> Altered Date(s): <input type="checkbox"/> Moved Date(s): <input type="checkbox"/> Other Date(s):
27. Number of Stories:	34. Foundation Material:	Endangered by:
28. No. of bays (1st floor)	35. Basement type:	40. No. outbuildings (describe in box 40 cont.):
29. Roof Type:	36. Front Porch Type:	41. Further description of building features and associated resources on continuation page. <input type="checkbox"/>

OTHER

42. Current Owner/address: MILLER REALTY INVESTMENTS LLC	43. Inventory form prepared by (name):	44. Survey date:
4051 BINGHAM AV ST LOUIS MO 63116	Additional Information/revisions by:	45. Date of revisions:
FOR SHPO USE:		Survey Category: <input type="checkbox"/> RLS <input type="checkbox"/> ILS <input type="checkbox"/> Significant Properties List

Date entered in inventory:	Level of survey: <input type="checkbox"/> reconnaissance <input type="checkbox"/> intensive	Additional research? <input type="checkbox"/> yes <input type="checkbox"/> no
National Register Status: <input type="checkbox"/> listed <input type="checkbox"/> in listed district	Other:	
Name:		
<input type="checkbox"/> pending listing <input type="checkbox"/> not eligible <input type="checkbox"/> eligible(district) <input type="checkbox"/> eligible (individually) <input type="checkbox"/> not determined		



ARCHITECTURAL/HISTORIC INVENTORY FORM

4051 BINGHAM AV

LOCATION MAP (include north arrow):

SITE MAP/PLAN (include north arrow):

Insert photograph of primary structure on property:

Photo 1:

Photo 2:

Description:

Description:

Date:

CD No.:

Image No.

Date:

CD No.:

Image No.

Photographer:

Main Photo: Images2012\CompleteSurveyPhotos\Bingham4051.JPG



ARCHITECTURAL/HISTORIC INVENTORY FORM

4051 BINGHAM AV

21.(cont.) History:and significance. Expand box as necessary or add continuation pages.

22. (cont.) Sources of information. Expand box as necessary or add continuation pages.

40. (cont.) Description of environment and outbuilding. Expand box as necessary or add continuation pages.

41. (cont.) Description of primary resource. Expand box as necessary, or add continuation pages.

windows and doors altered. Small side addition.



SAVING
HISTORY
1912

1912
1912-1913



ARCHITECTURAL/HISTORIC INVENTORY FORM

1. Survey no. SLC-AS-047		2. Survey name: Thematic Survey of Midcentury Modern Movement Nonresidential Architecture in St. Louis	
3. County: St. Louis [Independent City]		4. Address: 4085 BINGHAM AV	
Alternate address if applicable			
5. City/State: St. Louis [Independent City], M		6. UTM: LAT LONG:	7. Township/Range/Section: T: R: S: N/A
8. Historic Name (if known):		9. Present/other name (if known):	
10. Ownership:	11a. Historic Use (if known):	11b. Current Use:	

HISTORICAL DATA

12. Construction date: Major addition/alteration date:	1950 1978	15. Architect:	18. Previously surveyed? <input type="checkbox"/> Cite survey name in box 22 cont. (page 3)
13. Significant date/period:		16. Builder/contractor:	19. On National Register? Cite nomination name in box 22 cont. (page 3)
14. Area(s) of significance:		17. Original or significant owner:	20. National Register eligible?
21. History and significance on continuation page. <input type="checkbox"/>		22. Sources of information on continuation page. <input type="checkbox"/>	Historic District Potential? <input type="checkbox"/> Name of Potential District?

ARCHITECTURAL INFORMATION

23. Category of Property:	30. Roof Material:	37. Windows: Type:
24. Vernacular or property type: Industrial/Warehouse	31. Chimney placement:	Panes
25. Architectural style: Modern Movements	32. Structural system:	38. Acreage (rural): Visible from public road? <input type="checkbox"/>
26. Plan Shape:	33. Exterior wall cladding:	39. Changes: (describe in box 41 cont.) <input type="checkbox"/> Addition Date(s): <input type="checkbox"/> Altered Date(s): <input type="checkbox"/> Moved Date(s): <input type="checkbox"/> Other Date(s):
27. Number of Stories:	34. Foundation Material:	Endangered by:
28. No. of bays (1st floor)	35. Basement type:	40. No. outbuildings (describe in box 40 cont.):
29. Roof Type:	36. Front Porch Type:	41. Further description of building features and associated resources on continuation page. <input type="checkbox"/>

OTHER

42. Current Owner/address: LYON SHEET METAL INC	43. Inventory form prepared by (name):	44. Survey date:
4085 BINGHAM AVE ST LOUIS MO 63116	Additional Information/revisions by:	45. Date of revisions:
FOR SHPO USE:		Survey Category: <input type="checkbox"/> RLS <input type="checkbox"/> ILS <input type="checkbox"/> Significant Properties List

Date entered in inventory:	Level of survey: <input type="checkbox"/> reconnaissance <input type="checkbox"/> intensive	Additional research? <input type="checkbox"/> yes <input type="checkbox"/> no
National Register Status: <input type="checkbox"/> listed <input type="checkbox"/> in listed district	Other:	
Name:		
<input type="checkbox"/> pending listing <input type="checkbox"/> not eligible <input type="checkbox"/> eligible(district) <input type="checkbox"/> eligible (individually) <input type="checkbox"/> not determined		



ARCHITECTURAL/HISTORIC INVENTORY FORM

4085 BINGHAM AV

LOCATION MAP (include north arrow):

SITE MAP/PLAN (include north arrow):

Insert photograph of primary structure on property:

Photo 1:

Photo 2:

Description:

Description:

Date:

CD No.:

Image No.

Date:

CD No.:

Image No.

Photographer:

Main Photo: Images2012\CompleteSurveyPhotos\Bingham4085.JPG



ARCHITECTURAL/HISTORIC INVENTORY FORM

4085 BINGHAM AV

21.(cont.) History:and significance. Expand box as necessary or add continuation pages.

22. (cont.) Sources of information. Expand box as necessary or add continuation pages.

40. (cont.) Description of environment and outbuilding. Expand box as necessary or add continuation pages.

41. (cont.) Description of primary resource. Expand box as necessary, or add continuation pages.

Interesting entry

LYON
SHEET METAL





ARCHITECTURAL/HISTORIC INVENTORY FORM

1. Survey no. SLC-AS-047	2. Survey name: Thematic Survey of Midcentury Modern Movement Nonresidential Architecture in St. Louis		
3. County: St. Louis [Independent City]	4. Address: 4492 BIRCHER BLVD		
Alternate address if applicable			
5. City/State: St. Louis [Independent City], M	6. UTM:	or: LAT	7. Township/Range/Section: T: R: S: N/A
8. Historic Name (if known):		9. Present/other name (if known):	
10. Ownership:		11a. Historic Use (if known):	11b. Current Use:

HISTORICAL DATA

12. Construction date: Major addition/alteration date:	1975	15. Architect:	18. Previously surveyed? <input type="checkbox"/> Cite survey name in box 22 cont. (page 3)
13. Significant date/period:		16. Builder/contractor:	19. On National Register? Cite nomination name in box 22 cont. (page 3)
14. Area(s) of significance:		17. Original or significant owner:	20. National Register eligible?
21. History and significance on continuation page. <input type="checkbox"/>		22. Sources of information on continuation page. <input type="checkbox"/>	Historic District Potential? <input type="checkbox"/> Name of Potential District?

ARCHITECTURAL INFORMATION

23. Category of Property:	30. Roof Material:	37. Windows: Type:
24. Vernacular or property type: Church	31. Chimney placement:	Panes
25. Architectural style: Modern Movements	32. Structural system:	38. Acreage (rural): Visible from public road? <input type="checkbox"/>
26. Plan Shape:	33. Exterior wall cladding:	39. Changes: (describe in box 41 cont.) <input type="checkbox"/> Addition Date(s) <input type="checkbox"/> Altered Date(s) <input type="checkbox"/> Moved Date(s) <input type="checkbox"/> Other Date(s)
27. Number of Stories:	34. Foundation Material:	Endangered by:
28. No. of bays (1st floor)	35. Basement type:	40. No. outbuildings (describe in box 40 cont.):
29. Roof Type:	36. Front Porch Type:	41. Further description of building features and associated resources on continuation page. <input type="checkbox"/>

OTHER

42. Current Owner/address: U C M-CH OF JESUS CHRIST REV BERNARD BROWN 7205 NORTH ROLAND BLVD ST LOUIS MO 63121	43. Inventory form prepared by (name): Additional Information/revisions by:	44. Survey date: 45. Date of revisions: Survey Category: <input type="checkbox"/> RLS <input type="checkbox"/> ILS <input type="checkbox"/> Significant Properties List
--	--	--

FOR SHPO USE:

Date entered in inventory:	Level of survey: <input type="checkbox"/> reconnaissance <input type="checkbox"/> intensive	Additional research? <input type="checkbox"/> yes <input type="checkbox"/> no
National Register Status: <input type="checkbox"/> listed <input type="checkbox"/> in listed district	Other:	
Name:		
<input type="checkbox"/> pending listing <input type="checkbox"/> not eligible <input type="checkbox"/> eligible(district) <input type="checkbox"/> eligible (individually) <input type="checkbox"/> not determined		



ARCHITECTURAL/HISTORIC INVENTORY FORM

4492 BIRCHER BLVD

LOCATION MAP (include north arrow):

SITE MAP/PLAN (include north arrow):

Insert photograph of primary structure on property:

Photo 1:

Photo 2:

Description:

Description:

Date:

CD No.:

Image No.

Date:

CD No.:

Image No.

Photographer:

Main Photo: Images2012\CompleteSurveyPhotos\Bircher4492.JPG



MISSOURI DEPARTMENT OF NATURAL RESOURCES
STATE HISTORIC PRESERVATION OFFICE, P.O. Box 176, Jefferson City, MO 65102

ARCHITECTURAL/HISTORIC INVENTORY FORM

4492 BIRCHER BLVD

21.(cont.) History:and significance. Expand box as necessary or add continuation pages.

22. (cont.) Sources of information. Expand box as necessary or add continuation pages.

40. (cont.) Description of environment and outbuilding. Expand box as necessary or add continuation pages.

41. (cont.) Description of primary resource. Expand box as necessary, or add continuation pages.





ARCHITECTURAL/HISTORIC INVENTORY FORM

1. Survey no. SLC-AS-047		2. Survey name: Thematic Survey of Midcentury Modern Movement Nonresidential Architecture in St. Louis	
3. County: St. Louis [Independent City]		4. Address: 4640-6 BIRCHER BLVD	
Alternate address if applicable			
5. City/State: St. Louis [Independent City], M		6. UTM: LAT LONG:	7. Township/Range/Section: T: R: S: N/A
8. Historic Name (if known):		9. Present/other name (if known):	
10. Ownership:	11a. Historic Use (if known):	11b. Current Use:	

HISTORICAL DATA

12. Construction date: Major addition/alteration date:	1968	15. Architect:	18. Previously surveyed? <input type="checkbox"/> Cite survey name in box 22 cont. (page 3)
13. Significant date/period:		16. Builder/contractor:	19. On National Register? Cite nomination name in box 22 cont. (page 3)
14. Area(s) of significance:		17. Original or significant owner:	20. National Register eligible?
21. History and significance on continuation page. <input type="checkbox"/>		22. Sources of information on continuation page. <input type="checkbox"/>	Historic District Potential? <input type="checkbox"/> Name of Potential District?

ARCHITECTURAL INFORMATION

23. Category of Property:	30. Roof Material:	37. Windows: Type:
24. Vernacular or property type: Gas Station	31. Chimney placement:	Panes
25. Architectural style: Modern Movements	32. Structural system:	38. Acreage (rural): Visible from public road? <input type="checkbox"/>
26. Plan Shape:	33. Exterior wall cladding:	39. Changes: (describe in box 41 cont.) <input type="checkbox"/> Addition Date(s): <input type="checkbox"/> Altered Date(s): <input type="checkbox"/> Moved Date(s): <input type="checkbox"/> Other Date(s):
27. Number of Stories:	34. Foundation Material:	Endangered by:
28. No. of bays (1st floor)	35. Basement type:	40. No. outbuildings (describe in box 40 cont.):
29. Roof Type:	36. Front Porch Type:	41. Further description of building features and associated resources on continuation page. <input type="checkbox"/>

OTHER

42. Current Owner/address: JOHNSON, DONNIE & KELLY	43. Inventory form prepared by (name):	44. Survey date:
4646 BIRCHER BLVD	Additional Information/revisions by:	45. Date of revisions:
ST LOUIS MO 63115		Survey Category: <input type="checkbox"/> RLS <input type="checkbox"/> ILS <input type="checkbox"/> Significant Properties List

FOR SHPO USE:

Date entered in inventory:	Level of survey: <input type="checkbox"/> reconnaissance <input type="checkbox"/> intensive	Additional research? <input type="checkbox"/> yes <input type="checkbox"/> no
National Register Status: <input type="checkbox"/> listed <input type="checkbox"/> in listed district	Other:	
Name:		
<input type="checkbox"/> pending listing <input type="checkbox"/> not eligible <input type="checkbox"/> eligible(district) <input type="checkbox"/> eligible (individually) <input type="checkbox"/> not determined		



ARCHITECTURAL/HISTORIC INVENTORY FORM

4640-6 BIRCHER BLVD

LOCATION MAP (include north arrow):

SITE MAP/PLAN (include north arrow):

Insert photograph of primary structure on property:

Photo 1:

Photo 2:

Description:

Description:

Date:

CD No.:

Image No.

Date:

CD No.:

Image No.

Photographer:

Main Photo: Images2012\CompleteSurveyPhotos\Bircher4640.JPG



ARCHITECTURAL/HISTORIC INVENTORY FORM

4640-6 BIRCHER BLVD

21.(cont.) History:and significance. Expand box as necessary or add continuation pages.

22. (cont.) Sources of information. Expand box as necessary or add continuation pages.

40. (cont.) Description of environment and outbuilding. Expand box as necessary or add continuation pages.

41. (cont.) Description of primary resource. Expand box as necessary, or add continuation pages.

pretty unusual design - flared eaves at hip roof



I-70 PERFORMANCE I-70 PERFORMANCE



ARCHITECTURAL/HISTORIC INVENTORY FORM

1. Survey no. SLC-AS-047	2. Survey name: Thematic Survey of Midcentury Modern Movement Nonresidential Architecture in St. Louis		
3. County: St. Louis [Independent City]	4. Address: 5300 BIRCHER BLVD		
Alternate address if applicable			
5. City/State: St. Louis [Independent City], M	6. UTM:	or: LAT	7. Township/Range/Section: T: R: S: N/A
8. Historic Name (if known):		9. Present/other name (if known):	
10. Ownership:		11a. Historic Use (if known):	
		11b. Current Use:	

HISTORICAL DATA

12. Construction date: Major addition/alteration date:	1953	15. Architect:	18. Previously surveyed? <input type="checkbox"/> Cite survey name in box 22 cont. (page 3)
13. Significant date/period:		16. Builder/contractor:	19. On National Register? Cite nomination name in box 22 cont. (page 3)
14. Area(s) of significance:		17. Original or significant owner:	20. National Register eligible?
21. History and significance on continuation page. <input type="checkbox"/>		22. Sources of information on continuation page. <input type="checkbox"/>	Historic District Potential? <input type="checkbox"/> Name of Potential District?

ARCHITECTURAL INFORMATION

23. Category of Property:	30. Roof Material:	37. Windows: Type:
24. Vernacular or property type: Industrial/Warehouse	31. Chimney placement:	Panes
25. Architectural style: Modern Movements	32. Structural system:	38. Acreage (rural): Visible from public road? <input type="checkbox"/>
26. Plan Shape:	33. Exterior wall cladding:	39. Changes: (describe in box 41 cont.) <input type="checkbox"/> Addition Date(s): <input type="checkbox"/> Altered Date(s): <input type="checkbox"/> Moved Date(s): <input type="checkbox"/> Other Date(s):
27. Number of Stories:	34. Foundation Material:	Endangered by:
28. No. of bays (1st floor)	35. Basement type:	40. No. outbuildings (describe in box 40 cont.):
29. Roof Type:	36. Front Porch Type:	41. Further description of building features and associated resources on continuation page. <input type="checkbox"/>

OTHER

42. Current Owner/address: GAYLORD CONTAINER CORPORATION PROPERTY TAX DEPARTMENT P O BOX 161987 AUSTIN TX 78716	43. Inventory form prepared by (name): Additional Information/revisions by:	44. Survey date: 45. Date of revisions: Survey Category: <input type="checkbox"/> RLS <input type="checkbox"/> ILS <input type="checkbox"/> Significant Properties List
---	--	--

FOR SHPO USE:

Date entered in inventory:	Level of survey: <input type="checkbox"/> reconnaissance <input type="checkbox"/> intensive	Additional research? <input type="checkbox"/> yes <input type="checkbox"/> no
National Register Status: <input type="checkbox"/> listed <input type="checkbox"/> in listed district	Other:	
Name:		
<input type="checkbox"/> pending listing <input type="checkbox"/> not eligible <input type="checkbox"/> eligible(district) <input type="checkbox"/> eligible (individually) <input type="checkbox"/> not determined		



ARCHITECTURAL/HISTORIC INVENTORY FORM

5300 BIRCHER BLVD

LOCATION MAP (include north arrow):

SITE MAP/PLAN (include north arrow):

Insert photograph of primary structure on property:

Photo 1:

Photo 2:

Description:

Description:

Date:

CD No.:

Image No.

Date:

CD No.:

Image No.

Photographer:

Main Photo: Images2012\CompleteSurveyPhotos\Bircher5300.JPG



ARCHITECTURAL/HISTORIC INVENTORY FORM

5300 BIRCHER BLVD

21.(cont.) History:and significance. Expand box as necessary or add continuation pages.

22. (cont.) Sources of information. Expand box as necessary or add continuation pages.

40. (cont.) Description of environment and outbuilding. Expand box as necessary or add continuation pages.

41. (cont.) Description of primary resource. Expand box as necessary, or add continuation pages.

one story brick warehouse with coregated metal addition





ARCHITECTURAL/HISTORIC INVENTORY FORM

1. Survey no. SLC-AS-047		2. Survey name: Thematic Survey of Midcentury Modern Movement Nonresidential Architecture in St. Louis	
3. County: St. Louis [Independent City]		4. Address: 4924-38 BISCHOFF AV	
Alternate address if applicable			
5. City/State: St. Louis [Independent City], M		6. UTM: LAT LONG:	7. Township/Range/Section: T: R: S: N/A
8. Historic Name (if known):		9. Present/other name (if known):	
10. Ownership:	11a. Historic Use (if known):	11b. Current Use:	

HISTORICAL DATA

12. Construction date: Major addition/alteration date:	1961 1964	15. Architect:	18. Previously surveyed? <input type="checkbox"/> Cite survey name in box 22 cont. (page 3)
13. Significant date/period:		16. Builder/contractor:	19. On National Register? Cite nomination name in box 22 cont. (page 3)
14. Area(s) of significance:		17. Original or significant owner:	20. National Register eligible?
21. History and significance on continuation page. <input type="checkbox"/>		22. Sources of information on continuation page. <input type="checkbox"/>	Historic District Potential? <input type="checkbox"/> Name of Potential District?

ARCHITECTURAL INFORMATION

23. Category of Property:	30. Roof Material:	37. Windows: Type:
24. Vernacular or property type: Industrial/Warehouse	31. Chimney placement:	Panes
25. Architectural style: Modern Movements	32. Structural system:	38. Acreage (rural): Visible from public road? <input type="checkbox"/>
26. Plan Shape:	33. Exterior wall cladding:	39. Changes: (describe in box 41 cont.) <input type="checkbox"/> Addition Date(s) <input type="checkbox"/> Altered Date(s) <input type="checkbox"/> Moved Date(s) <input type="checkbox"/> Other Date(s)
27. Number of Stories:	34. Foundation Material:	Endangered by:
28. No. of bays (1st floor)	35. Basement type:	40. No. outbuildings (describe in box 40 cont.):
29. Roof Type:	36. Front Porch Type:	41. Further description of building features and associated resources on continuation page. <input type="checkbox"/>

OTHER

42. Current Owner/address: AAMERICAN BOILER SERVICE INC	43. Inventory form prepared by (name):	44. Survey date:
4950 BISCHOFF ST LOUIS MO 63110	Additional Information/revisions by:	45. Date of revisions:
FOR SHPO USE:		Survey Category: <input type="checkbox"/> RLS <input type="checkbox"/> ILS <input type="checkbox"/> Significant Properties List

Date entered in inventory:	Level of survey: <input type="checkbox"/> reconnaissance <input type="checkbox"/> intensive	Additional research? <input type="checkbox"/> yes <input type="checkbox"/> no
National Register Status: <input type="checkbox"/> listed <input type="checkbox"/> in listed district	Other:	
Name:		
<input type="checkbox"/> pending listing <input type="checkbox"/> not eligible <input type="checkbox"/> eligible(district) <input type="checkbox"/> eligible (individually) <input type="checkbox"/> not determined		



ARCHITECTURAL/HISTORIC INVENTORY FORM

4924-38 BISCHOFF AV

LOCATION MAP (include north arrow):

SITE MAP/PLAN (include north arrow):

Insert photograph of primary structure on property:

Photo 1:

Photo 2:

Description:

Description:

Date:

CD No.:

Image No.

Date:

CD No.:

Image No.

Photographer:

Main Photo: Images2012\CompleteSurveyPhotos\Bischoff4924.JPG



ARCHITECTURAL/HISTORIC INVENTORY FORM

4924-38 BISCHOFF AV

21.(cont.) History:and significance. Expand box as necessary or add continuation pages.

22. (cont.) Sources of information. Expand box as necessary or add continuation pages.

40. (cont.) Description of environment and outbuilding. Expand box as necessary or add continuation pages.

41. (cont.) Description of primary resource. Expand box as necessary, or add continuation pages.

Storage complex. Several buildings altered and added on to



AMERICAN BOILER & MECHANICAL

OFFICE



ARCHITECTURAL/HISTORIC INVENTORY FORM

1. Survey no. SLC-AS-047	2. Survey name: Thematic Survey of Midcentury Modern Movement Nonresidential Architecture in St. Louis		
3. County: St. Louis [Independent City]	4. Address: 2611 BISHOP P L SCOTT AV		
Alternate address if applicable			
5. City/State: St. Louis [Independent City], M	6. UTM:	or: LAT	7. Township/Range/Section: T: R: S: N/A
8. Historic Name (if known):		9. Present/other name (if known):	
10. Ownership:	11a. Historic Use (if known):	11b. Current Use:	

HISTORICAL DATA

12. Construction date: Major addition/alteration date:	1957	15. Architect:	18. Previously surveyed? <input type="checkbox"/> Cite survey name in box 22 cont. (page 3)
13. Significant date/period:		16. Builder/contractor:	
14. Area(s) of significance:		17. Original or significant owner:	19. On National Register? Cite nomination name in box 22 cont. (page 3)
			20. National Register eligible?
21. History and significance on continuation page. <input type="checkbox"/>		22. Sources of information on continuation page. <input type="checkbox"/>	Historic District Potential? <input type="checkbox"/> Name of Potential District?

ARCHITECTURAL INFORMATION

23. Category of Property:	30. Roof Material:	37. Windows: Type:
24. Vernacular or property type: School	31. Chimney placement:	Panes
25. Architectural style: Modern Movements	32. Structural system:	38. Acreage (rural): Visible from public road? <input type="checkbox"/>
26. Plan Shape:	33. Exterior wall cladding:	39. Changes: (describe in box 41 cont.) <input type="checkbox"/> Addition Date(s): <input type="checkbox"/> Altered Date(s): <input type="checkbox"/> Moved Date(s): <input type="checkbox"/> Other Date(s):
27. Number of Stories:	34. Foundation Material:	Endangered by:
28. No. of bays (1st floor)	35. Basement type:	40. No. outbuildings (describe in box 40 cont.):
29. Roof Type:	36. Front Porch Type:	41. Further description of building features and associated resources on continuation page. <input type="checkbox"/>

OTHER

42. Current Owner/address: MID AMERICA DISTRICT OF CHRISTIAN & MISSIONARY ALLIANCE 1301 S 119TH ST OMAHA	43. Inventory form prepared by (name): Additional Information/revisions by:	44. Survey date: 45. Date of revisions: Survey Category: <input type="checkbox"/> RLS <input type="checkbox"/> ILS <input type="checkbox"/> Significant Properties List
68135		

FOR SHPO USE:

Date entered in inventory:	Level of survey: <input type="checkbox"/> reconnaissance <input type="checkbox"/> intensive	Additional research? <input type="checkbox"/> yes <input type="checkbox"/> no
National Register Status: <input type="checkbox"/> listed <input type="checkbox"/> in listed district	Other:	
Name:		
<input type="checkbox"/> pending listing <input type="checkbox"/> not eligible <input type="checkbox"/> eligible(district) <input type="checkbox"/> eligible (individually) <input type="checkbox"/> not determined		



ARCHITECTURAL/HISTORIC INVENTORY FORM

2611 BISHOP P L SCOTT AV

LOCATION MAP (include north arrow):

SITE MAP/PLAN (include north arrow):

Insert photograph of primary structure on property:

Photo 1:

Photo 2:

Description:

Description:

Date: CD No.: Image No.

Date: CD No.: Image No.

Photographer:

Main Photo: Images2012\CompleteSurveyPhotos\BishopPLScott2611.JPG



ARCHITECTURAL/HISTORIC INVENTORY FORM

2611 BISHOP P L SCOTT AV

21.(cont.) History:and significance. Expand box as necessary or add continuation pages.

22. (cont.) Sources of information. Expand box as necessary or add continuation pages.

40. (cont.) Description of environment and outbuilding. Expand box as necessary or add continuation pages.

41. (cont.) Description of primary resource. Expand box as necessary, or add continuation pages.

some windows infilled with concrete block. Green tile entry.





ARCHITECTURAL/HISTORIC INVENTORY FORM

1. Survey no. SLC-AS-047	2. Survey name: Thematic Survey of Midcentury Modern Movement Nonresidential Architecture in St. Louis		
3. County: St. Louis [Independent City]	4. Address: 6045-7 BISHOPS PL		
Alternate address if applicable			
5. City/State: St. Louis [Independent City], M	6. UTM:	or: LAT	7. Township/Range/Section: T: R: S: N/A
8. Historic Name (if known):		9. Present/other name (if known):	
10. Ownership:	11a. Historic Use (if known):	11b. Current Use:	

HISTORICAL DATA

12. Construction date: Major addition/alteration date:	1950	15. Architect:	18. Previously surveyed? <input type="checkbox"/> Cite survey name in box 22 cont. (page 3)
13. Significant date/period:		16. Builder/contractor:	
14. Area(s) of significance:		17. Original or significant owner:	19. On National Register? Cite nomination name in box 22 cont. (page 3)
			20. National Register eligible?
21. History and significance on continuation page. <input type="checkbox"/>		22. Sources of information on continuation page. <input type="checkbox"/>	Historic District Potential? <input type="checkbox"/> Name of Potential District?

ARCHITECTURAL INFORMATION

23. Category of Property:	30. Roof Material:	37. Windows: Type:
24. Vernacular or property type: Institutional/Organization	31. Chimney placement:	Panes
25. Architectural style: Modern Movements	32. Structural system:	38. Acreage (rural): Visible from public road? <input type="checkbox"/>
26. Plan Shape:	33. Exterior wall cladding:	39. Changes: (describe in box 41 cont.) <input type="checkbox"/> Addition Date(s): <input type="checkbox"/> Altered Date(s): <input type="checkbox"/> Moved Date(s): <input type="checkbox"/> Other Date(s):
27. Number of Stories:	34. Foundation Material:	Endangered by:
28. No. of bays (1st floor)	35. Basement type:	40. No. outbuildings (describe in box 40 cont.):
29. Roof Type:	36. Front Porch Type:	41. Further description of building features and associated resources on continuation page. <input type="checkbox"/>

OTHER

42. Current Owner/address: ST LOUIS CITY CATHOLIC CHURCH REAL ESTATE CORP TRS 20 ARCHBISHOP MAY DR ST LOUIS MO 63119	43. Inventory form prepared by (name): Additional Information/revisions by:	44. Survey date: 45. Date of revisions: Survey Category: <input type="checkbox"/> RLS <input type="checkbox"/> ILS <input type="checkbox"/> Significant Properties List
---	--	--

FOR SHPO USE:

Date entered in inventory:	Level of survey: <input type="checkbox"/> reconnaissance <input type="checkbox"/> intensive	Additional research? <input type="checkbox"/> yes <input type="checkbox"/> no
National Register Status: <input type="checkbox"/> listed <input type="checkbox"/> in listed district	Other:	
Name:		
<input type="checkbox"/> pending listing <input type="checkbox"/> not eligible <input type="checkbox"/> eligible(district) <input type="checkbox"/> eligible (individually) <input type="checkbox"/> not determined		



ARCHITECTURAL/HISTORIC INVENTORY FORM

6045-7 BISHOPS PL

LOCATION MAP (include north arrow):

SITE MAP/PLAN (include north arrow):

Insert photograph of primary structure on property:

Photo 1:

Photo 2:

Description:

Description:

Date:

CD No.:

Image No.

Date:

CD No.:

Image No.

Photographer:

Main Photo: Images2012\CompleteSurveyPhotos\Bishops6045.JPG



ARCHITECTURAL/HISTORIC INVENTORY FORM

6045-7 BISHOPS PL

21.(cont.) History:and significance. Expand box as necessary or add continuation pages.

22. (cont.) Sources of information. Expand box as necessary or add continuation pages.

40. (cont.) Description of environment and outbuilding. Expand box as necessary or add continuation pages.

41. (cont.) Description of primary resource. Expand box as necessary, or add continuation pages.

Residence/office for church.





ARCHITECTURAL/HISTORIC INVENTORY FORM

1. Survey no. SLC-AS-047		2. Survey name: Thematic Survey of Midcentury Modern Movement Nonresidential Architecture in St. Louis	
3. County: St. Louis [Independent City]		4. Address: 2125 BISSELL ST	
Alternate address if applicable			
5. City/State: St. Louis [Independent City], M		6. UTM: LAT LONG:	7. Township/Range/Section: T: R: S: N/A
8. Historic Name (if known):		9. Present/other name (if known):	
10. Ownership:	11a. Historic Use (if known):	11b. Current Use:	

HISTORICAL DATA

12. Construction date: Major addition/alteration date:	1953 1953	15. Architect:	18. Previously surveyed? <input type="checkbox"/> Cite survey name in box 22 cont. (page 3)
13. Significant date/period:		16. Builder/contractor:	19. On National Register? Cite nomination name in box 22 cont. (page 3)
14. Area(s) of significance:		17. Original or significant owner:	20. National Register eligible?
21. History and significance on continuation page. <input type="checkbox"/>		22. Sources of information on continuation page. <input type="checkbox"/>	Historic District Potential? <input type="checkbox"/> Name of Potential District?

ARCHITECTURAL INFORMATION

23. Category of Property:	30. Roof Material:	37. Windows: Type:
24. Vernacular or property type: School	31. Chimney placement:	Panes
25. Architectural style: Modern Movements	32. Structural system:	38. Acreage (rural): Visible from public road? <input type="checkbox"/>
26. Plan Shape:	33. Exterior wall cladding:	39. Changes: (describe in box 41 cont.) <input type="checkbox"/> Addition Date(s) <input type="checkbox"/> Altered Date(s) <input type="checkbox"/> Moved Date(s) <input type="checkbox"/> Other Date(s)
27. Number of Stories:	34. Foundation Material:	Endangered by:
28. No. of bays (1st floor)	35. Basement type:	40. No. outbuildings (describe in box 40 cont.):
29. Roof Type:	36. Front Porch Type:	41. Further description of building features and associated resources on continuation page. <input type="checkbox"/>

OTHER

42. Current Owner/address: GRACE HILL SETTLEMENT HOUSE	43. Inventory form prepared by (name):	44. Survey date:
2600 HADLEY ST ST LOUIS MO 63106	Additional Information/revisions by:	45. Date of revisions:
FOR SHPO USE:		Survey Category: <input type="checkbox"/> RLS <input type="checkbox"/> ILS <input type="checkbox"/> Significant Properties List

Date entered in inventory:	Level of survey: <input type="checkbox"/> reconnaissance <input type="checkbox"/> intensive	Additional research? <input type="checkbox"/> yes <input type="checkbox"/> no
National Register Status: <input type="checkbox"/> listed <input type="checkbox"/> in listed district	Other:	
Name:		
<input type="checkbox"/> pending listing <input type="checkbox"/> not eligible <input type="checkbox"/> eligible(district) <input type="checkbox"/> eligible (individually) <input type="checkbox"/> not determined		



ARCHITECTURAL/HISTORIC INVENTORY FORM

2125 BISSELL ST

LOCATION MAP (include north arrow):

SITE MAP/PLAN (include north arrow):

Insert photograph of primary structure on property:

Photo 1:

Photo 2:

Description:

Description:

Date:

CD No.:

Image No.

Date:

CD No.:

Image No.

Photographer:

Main Photo: Images2012\CompleteSurveyPhotos\Bissell2125.JPG



ARCHITECTURAL/HISTORIC INVENTORY FORM

2125 BISSELL ST

21.(cont.) History:and significance. Expand box as necessary or add continuation pages.

22. (cont.) Sources of information. Expand box as necessary or add continuation pages.

40. (cont.) Description of environment and outbuilding. Expand box as necessary or add continuation pages.

41. (cont.) Description of primary resource. Expand box as necessary, or add continuation pages.

3-story blonde brick, w/ cast concrete detailing. Cast concrete cross on east façade





ARCHITECTURAL/HISTORIC INVENTORY FORM

1. Survey no. SLC-AS-047	2. Survey name: Thematic Survey of Midcentury Modern Movement Nonresidential Architecture in St. Louis		
3. County: St. Louis [Independent City]	4. Address: 511-33 BITTNER ST		
Alternate address if applicable			
5. City/State: St. Louis [Independent City], M	6. UTM:	or: LAT	7. Township/Range/Section: T: R: S: N/A
8. Historic Name (if known):		9. Present/other name (if known):	
10. Ownership:	11a. Historic Use (if known):	11b. Current Use:	

HISTORICAL DATA

12. Construction date: Major addition/alteration date:	1953	15. Architect:	18. Previously surveyed? <input type="checkbox"/> Cite survey name in box 22 cont. (page 3)
13. Significant date/period:		16. Builder/contractor:	19. On National Register? Cite nomination name in box 22 cont. (page 3)
14. Area(s) of significance:		17. Original or significant owner:	20. National Register eligible?
21. History and significance on continuation page. <input type="checkbox"/>		22. Sources of information on continuation page. <input type="checkbox"/>	Historic District Potential? <input type="checkbox"/> Name of Potential District?

ARCHITECTURAL INFORMATION

23. Category of Property:	30. Roof Material:	37. Windows: Type:
24. Vernacular or property type: Industrial/Warehouse	31. Chimney placement:	Panes
25. Architectural style: Modern Movements	32. Structural system:	38. Acreage (rural): Visible from public road? <input type="checkbox"/>
26. Plan Shape:	33. Exterior wall cladding:	39. Changes: (describe in box 41 cont.) <input type="checkbox"/> Addition Date(s): <input type="checkbox"/> Altered Date(s): <input type="checkbox"/> Moved Date(s): <input type="checkbox"/> Other Date(s):
27. Number of Stories:	34. Foundation Material:	Endangered by:
28. No. of bays (1st floor)	35. Basement type:	40. No. outbuildings (describe in box 40 cont.):
29. Roof Type:	36. Front Porch Type:	41. Further description of building features and associated resources on continuation page. <input type="checkbox"/>

OTHER

42. Current Owner/address: RUSSELL L GOLLAHER	43. Inventory form prepared by (name):	44. Survey date:
8200 HALL ST ST LOUIS MO 63147	Additional Information/revisions by:	45. Date of revisions:
FOR SHPO USE:		Survey Category: <input type="checkbox"/> RLS <input type="checkbox"/> ILS <input type="checkbox"/> Significant Properties List

Date entered in inventory:	Level of survey: <input type="checkbox"/> reconnaissance <input type="checkbox"/> intensive	Additional research? <input type="checkbox"/> yes <input type="checkbox"/> no
National Register Status: <input type="checkbox"/> listed <input type="checkbox"/> in listed district	Other:	
Name:		
<input type="checkbox"/> pending listing <input type="checkbox"/> not eligible <input type="checkbox"/> eligible(district) <input type="checkbox"/> eligible (individually) <input type="checkbox"/> not determined		



ARCHITECTURAL/HISTORIC INVENTORY FORM

511-33 BITTNER ST

LOCATION MAP (include north arrow):

SITE MAP/PLAN (include north arrow):

Insert photograph of primary structure on property:

Photo 1:

Photo 2:

Description:

Description:

Date:

CD No.:

Image No.

Date:

CD No.:

Image No.

Photographer:

Main Photo: Images2012\CompleteSurveyPhotos\Bittner511.JPG



ARCHITECTURAL/HISTORIC INVENTORY FORM

511-33 BITTNER ST

21.(cont.) History:and significance. Expand box as necessary or add continuation pages.

22. (cont.) Sources of information. Expand box as necessary or add continuation pages.

40. (cont.) Description of environment and outbuilding. Expand box as necessary or add continuation pages.

41. (cont.) Description of primary resource. Expand box as necessary, or add continuation pages.





ARCHITECTURAL/HISTORIC INVENTORY FORM

1. Survey no. SLC-AS-047		2. Survey name: Thematic Survey of Midcentury Modern Movement Nonresidential Architecture in St. Louis	
3. County: St. Louis [Independent City]		4. Address: 2000 BLAIR AV	
Alternate address if applicable			
5. City/State: St. Louis [Independent City], M		6. UTM: LAT	7. Township/Range/Section: T: R: S: N/A
8. Historic Name (if known):		9. Present/other name (if known):	
10. Ownership:	11a. Historic Use (if known):	11b. Current Use:	

HISTORICAL DATA

12. Construction date: Major addition/alteration date:	1946	15. Architect:	18. Previously surveyed? <input type="checkbox"/> Cite survey name in box 22 cont. (page 3)
13. Significant date/period:		16. Builder/contractor:	19. On National Register? Cite nomination name in box 22 cont. (page 3)
14. Area(s) of significance:		17. Original or significant owner:	20. National Register eligible?
21. History and significance on continuation page. <input type="checkbox"/>		22. Sources of information on continuation page. <input type="checkbox"/>	Historic District Potential? <input type="checkbox"/> Name of Potential District?

ARCHITECTURAL INFORMATION

23. Category of Property:	30. Roof Material:	37. Windows: Type:
24. Vernacular or property type: Office Building	31. Chimney placement:	Panes
25. Architectural style: Modern Movements	32. Structural system:	38. Acreage (rural): Visible from public road? <input type="checkbox"/>
26. Plan Shape:	33. Exterior wall cladding:	39. Changes: (describe in box 41 cont.) <input type="checkbox"/> Addition Date(s): <input type="checkbox"/> Altered Date(s): <input type="checkbox"/> Moved Date(s): <input type="checkbox"/> Other Date(s):
27. Number of Stories:	34. Foundation Material:	Endangered by:
28. No. of bays (1st floor)	35. Basement type:	40. No. outbuildings (describe in box 40 cont.):
29. Roof Type:	36. Front Porch Type:	41. Further description of building features and associated resources on continuation page. <input type="checkbox"/>

OTHER

42. Current Owner/address: GRACE HILL NEIGHBORHOOD SERVICES C/O MURPHY BLAIR GARDENS APARTM 7730 FORSYTH SUITE 300 CLAYTON MO 63105	43. Inventory form prepared by (name): Additional Information/revisions by:	44. Survey date: 45. Date of revisions: Survey Category: <input type="checkbox"/> RLS <input type="checkbox"/> ILS <input type="checkbox"/> Significant Properties List
---	--	--

FOR SHPO USE:

Date entered in inventory:	Level of survey: <input type="checkbox"/> reconnaissance <input type="checkbox"/> intensive	Additional research? <input type="checkbox"/> yes <input type="checkbox"/> no
National Register Status: <input type="checkbox"/> listed <input type="checkbox"/> in listed district	Other:	
Name:		
<input type="checkbox"/> pending listing <input type="checkbox"/> not eligible <input type="checkbox"/> eligible(district) <input type="checkbox"/> eligible (individually) <input type="checkbox"/> not determined		



ARCHITECTURAL/HISTORIC INVENTORY FORM

2000 BLAIR AV

LOCATION MAP (include north arrow):

SITE MAP/PLAN (include north arrow):

Insert photograph of primary structure on property:

Photo 1:

Photo 2:

Description:

Description:

Date:

CD No.:

Image No.

Date:

CD No.:

Image No.

Photographer:

Main Photo: Images2012\CompleteSurveyPhotos\Blair2000.JPG



ARCHITECTURAL/HISTORIC INVENTORY FORM

2000 BLAIR AV

21.(cont.) History:and significance. Expand box as necessary or add continuation pages.

22. (cont.) Sources of information. Expand box as necessary or add continuation pages.

40. (cont.) Description of environment and outbuilding. Expand box as necessary or add continuation pages.

41. (cont.) Description of primary resource. Expand box as necessary, or add continuation pages.

Concrete block construction. Glass Block windows





ARCHITECTURAL/HISTORIC INVENTORY FORM

1. Survey no. SLC-AS-047		2. Survey name: Thematic Survey of Midcentury Modern Movement Nonresidential Architecture in St. Louis	
3. County: St. Louis [Independent City]		4. Address: 3226 BLAIR AV	
Alternate address if applicable			
5. City/State: St. Louis [Independent City], M		6. UTM: LAT LONG:	7. Township/Range/Section: T: R: S: N/A
8. Historic Name (if known):		9. Present/other name (if known):	
10. Ownership:	11a. Historic Use (if known):	11b. Current Use:	

HISTORICAL DATA

12. Construction date: Major addition/alteration date:	1953	15. Architect:	18. Previously surveyed? <input type="checkbox"/> Cite survey name in box 22 cont. (page 3)
13. Significant date/period:		16. Builder/contractor:	19. On National Register? Cite nomination name in box 22 cont. (page 3)
14. Area(s) of significance:		17. Original or significant owner:	20. National Register eligible?
21. History and significance on continuation page. <input type="checkbox"/>		22. Sources of information on continuation page. <input type="checkbox"/>	Historic District Potential? <input type="checkbox"/> Name of Potential District?

ARCHITECTURAL INFORMATION

23. Category of Property:	30. Roof Material:	37. Windows: Type:
24. Vernacular or property type: Industrial/Warehouse	31. Chimney placement:	Panes
25. Architectural style: Modern Movements	32. Structural system:	38. Acreage (rural): Visible from public road? <input type="checkbox"/>
26. Plan Shape:	33. Exterior wall cladding:	39. Changes: (describe in box 41 cont.) <input type="checkbox"/> Addition Date(s): <input type="checkbox"/> Altered Date(s): <input type="checkbox"/> Moved Date(s): <input type="checkbox"/> Other Date(s):
27. Number of Stories:	34. Foundation Material:	Endangered by:
28. No. of bays (1st floor)	35. Basement type:	40. No. outbuildings (describe in box 40 cont.):
29. Roof Type:	36. Front Porch Type:	41. Further description of building features and associated resources on continuation page. <input type="checkbox"/>

OTHER

42. Current Owner/address: MISSOURI POWER TRANSMISSION INC	43. Inventory form prepared by (name):	44. Survey date:
3226 BLAIR AVE ST LOUIS MO 63107	Additional Information/revisions by:	45. Date of revisions:
FOR SHPO USE:		Survey Category: <input type="checkbox"/> RLS <input type="checkbox"/> ILS <input type="checkbox"/> Significant Properties List

Date entered in inventory:	Level of survey: <input type="checkbox"/> reconnaissance <input type="checkbox"/> intensive	Additional research? <input type="checkbox"/> yes <input type="checkbox"/> no
National Register Status: <input type="checkbox"/> listed <input type="checkbox"/> in listed district	Other:	
Name:		
<input type="checkbox"/> pending listing <input type="checkbox"/> not eligible <input type="checkbox"/> eligible(district) <input type="checkbox"/> eligible (individually) <input type="checkbox"/> not determined		



ARCHITECTURAL/HISTORIC INVENTORY FORM

3226 BLAIR AV

LOCATION MAP (include north arrow):

SITE MAP/PLAN (include north arrow):

Insert photograph of primary structure on property:

Photo 1:

Photo 2:

Description:

Description:

Date:

CD No.:

Image No.

Date:

CD No.:

Image No.

Photographer:

Main Photo: Images2012\CompleteSurveyPhotos\Blair3226.JPG



ARCHITECTURAL/HISTORIC INVENTORY FORM

3226 BLAIR AV

21.(cont.) History:and significance. Expand box as necessary or add continuation pages.

22. (cont.) Sources of information. Expand box as necessary or add continuation pages.

40. (cont.) Description of environment and outbuilding. Expand box as necessary or add continuation pages.

41. (cont.) Description of primary resource. Expand box as necessary, or add continuation pages.

utilitarian metal garage





ARCHITECTURAL/HISTORIC INVENTORY FORM

1. Survey no. SLC-AS-047		2. Survey name: Thematic Survey of Midcentury Modern Movement Nonresidential Architecture in St. Louis	
3. County: St. Louis [Independent City]		4. Address: 3601-7 BLAIR AV	
Alternate address if applicable			
5. City/State: St. Louis [Independent City], M		6. UTM: LAT LONG:	7. Township/Range/Section: T: R: S: N/A
8. Historic Name (if known):		9. Present/other name (if known):	
10. Ownership:	11a. Historic Use (if known):	11b. Current Use:	

HISTORICAL DATA

12. Construction date: Major addition/alteration date:	1956	15. Architect:	18. Previously surveyed? <input type="checkbox"/> Cite survey name in box 22 cont. (page 3)
13. Significant date/period:		16. Builder/contractor:	19. On National Register? Cite nomination name in box 22 cont. (page 3)
14. Area(s) of significance:		17. Original or significant owner:	20. National Register eligible?
21. History and significance on continuation page. <input type="checkbox"/>		22. Sources of information on continuation page. <input type="checkbox"/>	Historic District Potential? <input type="checkbox"/> Name of Potential District?

ARCHITECTURAL INFORMATION

23. Category of Property:	30. Roof Material:	37. Windows: Type:
24. Vernacular or property type: Industrial/Warehouse	31. Chimney placement:	Panes
25. Architectural style: Modern Movements	32. Structural system:	38. Acreage (rural): Visible from public road? <input type="checkbox"/>
26. Plan Shape:	33. Exterior wall cladding:	39. Changes: (describe in box 41 cont.) <input type="checkbox"/> Addition Date(s) <input type="checkbox"/> Altered Date(s) <input type="checkbox"/> Moved Date(s) <input type="checkbox"/> Other Date(s)
27. Number of Stories:	34. Foundation Material:	Endangered by:
28. No. of bays (1st floor)	35. Basement type:	40. No. outbuildings (describe in box 40 cont.):
29. Roof Type:	36. Front Porch Type:	41. Further description of building features and associated resources on continuation page. <input type="checkbox"/>

OTHER

42. Current Owner/address: SHELKEN LLC	43. Inventory form prepared by (name):	44. Survey date:
5579 VALLEYSIDE LA ST LOUIS MO 63128	Additional Information/revisions by:	45. Date of revisions:
FOR SHPO USE:		Survey Category: <input type="checkbox"/> RLS <input type="checkbox"/> ILS <input type="checkbox"/> Significant Properties List

Date entered in inventory:	Level of survey: <input type="checkbox"/> reconnaissance <input type="checkbox"/> intensive	Additional research? <input type="checkbox"/> yes <input type="checkbox"/> no
National Register Status: <input type="checkbox"/> listed <input type="checkbox"/> in listed district	Other:	
Name:		
<input type="checkbox"/> pending listing <input type="checkbox"/> not eligible <input type="checkbox"/> eligible(district) <input type="checkbox"/> eligible (individually) <input type="checkbox"/> not determined		



ARCHITECTURAL/HISTORIC INVENTORY FORM

3601-7 BLAIR AV

LOCATION MAP (include north arrow):

SITE MAP/PLAN (include north arrow):

Insert photograph of primary structure on property:

Photo 1:

Photo 2:

Description:

Description:

Date:

CD No.:

Image No.

Date:

CD No.:

Image No.

Photographer:

Main Photo: Images2012\CompleteSurveyPhotos\Blair3601.JPG



ARCHITECTURAL/HISTORIC INVENTORY FORM

3601-7 BLAIR AV

21.(cont.) History:and significance. Expand box as necessary or add continuation pages.

22. (cont.) Sources of information. Expand box as necessary or add continuation pages.

40. (cont.) Description of environment and outbuilding. Expand box as necessary or add continuation pages.

41. (cont.) Description of primary resource. Expand box as necessary, or add continuation pages.

utilitarian red brick. No elaboration





ARCHITECTURAL/HISTORIC INVENTORY FORM

1. Survey no. SLC-AS-047	2. Survey name: Thematic Survey of Midcentury Modern Movement Nonresidential Architecture in St. Louis		
3. County: St. Louis [Independent City]	4. Address: 336-58 BLASE AV		
Alternate address if applicable			
5. City/State: St. Louis [Independent City], M	6. UTM:	or: LAT	7. Township/Range/Section: T: R: S: N/A
8. Historic Name (if known):		9. Present/other name (if known):	
10. Ownership:	11a. Historic Use (if known):	11b. Current Use:	

HISTORICAL DATA

12. Construction date: Major addition/alteration date:	1974	15. Architect:	18. Previously surveyed? <input type="checkbox"/> Cite survey name in box 22 cont. (page 3)
13. Significant date/period:		16. Builder/contractor:	
14. Area(s) of significance:		17. Original or significant owner:	19. On National Register? Cite nomination name in box 22 cont. (page 3)
			20. National Register eligible?
21. History and significance on continuation page. <input type="checkbox"/>		22. Sources of information on continuation page. <input type="checkbox"/>	Historic District Potential? <input type="checkbox"/> Name of Potential District?

ARCHITECTURAL INFORMATION

23. Category of Property:	30. Roof Material:	37. Windows: Type:
24. Vernacular or property type: Industrial/Warehouse	31. Chimney placement:	Panes
25. Architectural style: Modern Movements	32. Structural system:	38. Acreage (rural): Visible from public road? <input type="checkbox"/>
26. Plan Shape:	33. Exterior wall cladding:	39. Changes: (describe in box 41 cont.) <input type="checkbox"/> Addition Date(s): <input type="checkbox"/> Altered Date(s): <input type="checkbox"/> Moved Date(s): <input type="checkbox"/> Other Date(s):
27. Number of Stories:	34. Foundation Material:	Endangered by:
28. No. of bays (1st floor)	35. Basement type:	40. No. outbuildings (describe in box 40 cont.):
29. Roof Type:	36. Front Porch Type:	41. Further description of building features and associated resources on continuation page. <input type="checkbox"/>

OTHER

42. Current Owner/address: RHODES TRUCK & BODY REPAIR INC	43. Inventory form prepared by (name):	44. Survey date:
2601 BLUFF RIDGE DRIVE ST LOUIS MO 63129	Additional Information/revisions by:	45. Date of revisions:
FOR SHPO USE:		Survey Category: <input type="checkbox"/> RLS <input type="checkbox"/> ILS <input type="checkbox"/> Significant Properties List

Date entered in inventory:	Level of survey: <input type="checkbox"/> reconnaissance <input type="checkbox"/> intensive	Additional research? <input type="checkbox"/> yes <input type="checkbox"/> no
National Register Status: <input type="checkbox"/> listed <input type="checkbox"/> in listed district	Other:	
Name:		
<input type="checkbox"/> pending listing <input type="checkbox"/> not eligible <input type="checkbox"/> eligible(district) <input type="checkbox"/> eligible (individually) <input type="checkbox"/> not determined		



ARCHITECTURAL/HISTORIC INVENTORY FORM

336-58 BLASE AV

LOCATION MAP (include north arrow):

SITE MAP/PLAN (include north arrow):

Insert photograph of primary structure on property:

Photo 1:

Photo 2:

Description:

Description:

Date:

CD No.:

Image No.

Date:

CD No.:

Image No.

Photographer:

Main Photo: Images2012\CompleteSurveyPhotos\Blase336.jpg



ARCHITECTURAL/HISTORIC INVENTORY FORM

336-58 BLASE AV

21.(cont.) History:and significance. Expand box as necessary or add continuation pages.

22. (cont.) Sources of information. Expand box as necessary or add continuation pages.

40. (cont.) Description of environment and outbuilding. Expand box as necessary or add continuation pages.

41. (cont.) Description of primary resource. Expand box as necessary, or add continuation pages.

Corrugated metal warehouse.





ARCHITECTURAL/HISTORIC INVENTORY FORM

1. Survey no. SLC-AS-047	2. Survey name: Thematic Survey of Modern Movement Architecture in St. Louis		
3. County: St. Louis [Independent City]	4. Address: 4070-4092 BLOW ST		
Alternate address if applicable			
5. City/State:	6. UTM:	or: LAT	7. Township/Range/Section: T: R: S: N/A
		LONG:	
8. Historic Name (if known):		9. Present/other name (if known):	
10. Ownership:	11a. Historic Use (if known):	11b. Current Use:	

HISTORICAL DATA

12. Construction date:	15. Architect:	18. Previously surveyed? <input type="checkbox"/> Cite survey name in box 22 cont. (page 3)
Major addition/alteration date:		
13. Significant date/period:	16. Builder/contractor:	19. On National Register? Cite nomination name in box 22 cont. (page 3)
14. Area(s) of significance:		
	17. Original or significant owner:	20. National Register eligible?
21. History and significance on continuation page. <input type="checkbox"/>	22. Sources of information on continuation page. <input type="checkbox"/>	Historic District Potential? <input type="checkbox"/>
		Name of Potential District?

ARCHITECTURAL INFORMATION

23. Category of Property:	30. Roof Material:	37. Windows: Type:
24. Vernacular or property type: Church	31. Chimney placement:	Panes
25. Architectural style: Modern Movements	32. Structural system:	38. Acreage (rural): Visible from public road? <input type="checkbox"/>
26. Plan Shape:	33. Exterior wall cladding:	39. Changes: (describe in box 41 cont.)
		<input type="checkbox"/> Addition Date(s)
27. Number of Stories:	34. Foundation Material:	<input type="checkbox"/> Altered Date(s)
		<input type="checkbox"/> Moved Date(s)
		<input type="checkbox"/> Other Date(s)
		Endangered by:
28. No. of bays (1st floor)	35. Basement type:	40. No. outbuildings (describe in box 40 cont.): 0
29. Roof Type:	36. Front Porch Type:	41. Further description of building features and associated resources on continuation page. <input type="checkbox"/>

OTHER

42. Current Owner/address: ST LOUIS CITY CATHOLIC CHURCH REAL ESTATE CORP TRS 20 ARCHBISHOP MAY DR ST LOUIS MO 63119	43. Inventory form prepared by (name): Additional Information/revisions by:	44. Survey date: 45. Date of revisions: Survey Category: <input type="checkbox"/> RLS <input type="checkbox"/> ILS <input type="checkbox"/> Significant Properties List
---	--	--

FOR SHPO USE:

Date entered in inventory:	Level of survey: <input type="checkbox"/> reconnaissance <input type="checkbox"/> intensive	Additional research? <input type="checkbox"/> yes <input type="checkbox"/> no
National Register Status: <input type="checkbox"/> listed <input type="checkbox"/> in listed district	Other:	
Name:		
<input type="checkbox"/> pending listing <input type="checkbox"/> not eligible <input type="checkbox"/> eligible(district) <input type="checkbox"/> eligible (individually) <input type="checkbox"/> not determined		



ARCHITECTURAL/HISTORIC INVENTORY FORM

4070-4092 BLOW ST

LOCATION MAP (include north arrow):

SITE MAP/PLAN (include north arrow):

Insert photograph of primary structure on property:

Photo 1:

Photo 2:

Description:

Description:

Date:

CD No.:

Image No.

Date:

CD No.:

Image No.

Photographer:

Main Photo: Images2012\CompleteSurveyPhotos\Blow4070.jpg



ARCHITECTURAL/HISTORIC INVENTORY FORM

4070-4092 BLOW ST

21.(cont.) History:and significance. Expand box as necessary or add continuation pages.

22. (cont.) Sources of information. Expand box as necessary or add continuation pages.

40. (cont.) Description of environment and outbuilding. Expand box as necessary or add continuation pages.

41. (cont.) Description of primary resource. Expand box as necessary, or add continuation pages.

Immaculate Heart of Mary Catholic Church and School. Stirtz: St. Louis Historic Churches and Synagogues has date of 1952.



IMMACULATE HEART OF MARY
CATHOLIC CHURCH





ARCHITECTURAL/HISTORIC INVENTORY FORM

1. Survey no. SLC-AS-047		2. Survey name: Thematic Survey of Modern Movement Architecture in St. Louis	
3. County: St. Louis [Independent City]		4. Address: 4132-4138 BLOW ST	
Alternate address if applicable		7100 Morgan Ford	
5. City/State:		6. UTM:	or: LAT
			LONG:
		7. Township/Range/Section: T: R: S: N/A	
8. Historic Name (if known):		9. Present/other name (if known):	
10. Ownership:	11a. Historic Use (if known):		11b. Current Use:

HISTORICAL DATA

12. Construction date:	15. Architect:	18. Previously surveyed? <input type="checkbox"/> Cite survey name in box 22 cont. (page 3)
Major addition/alteration date:		
13. Significant date/period:	16. Builder/contractor:	19. On National Register? Cite nomination name in box 22 cont. (page 3)
14. Area(s) of significance:		
	17. Original or significant owner:	20. National Register eligible?
21. History and significance on continuation page. <input type="checkbox"/>	22. Sources of information on continuation page. <input type="checkbox"/>	Historic District Potential? <input type="checkbox"/>
		Name of Potential District?

ARCHITECTURAL INFORMATION

23. Category of Property:	30. Roof Material:	37. Windows: Type:
		Panes
24. Vernacular or property type: Church	31. Chimney placement:	38. Acreage (rural): Visible from public road? <input type="checkbox"/>
25. Architectural style: Modern Movements	32. Structural system:	39. Changes: (describe in box 41 cont.)
26. Plan Shape:	33. Exterior wall cladding:	<input type="checkbox"/> Addition Date(s)
		<input type="checkbox"/> Altered Date(s)
27. Number of Stories:	34. Foundation Material:	<input type="checkbox"/> Moved Date(s)
		<input type="checkbox"/> Other Date(s)
		Endangered by:
28. No. of bays (1st floor)	35. Basement type:	40. No. outbuildings (describe in box 40 cont.): 0
29. Roof Type:	36. Front Porch Type:	41. Further description of building features and associated resources on continuation page. <input type="checkbox"/>

OTHER

42. Current Owner/address: SLOVAK EVANG ST LUCAS LUTH CH		43. Inventory form prepared by (name):	44. Survey date:
7100 MORGANFORD RD		Additional Information/revisions by:	45. Date of revisions:
ST LOUIS	MO 63116		
FOR SHPO USE:		Survey Category: <input type="checkbox"/> RLS <input type="checkbox"/> ILS <input type="checkbox"/> Significant Properties List	

Date entered in inventory:	Level of survey: <input type="checkbox"/> reconnaissance <input type="checkbox"/> intensive	Additional research? <input type="checkbox"/> yes <input type="checkbox"/> no
National Register Status: <input type="checkbox"/> listed <input type="checkbox"/> in listed district	Other:	
Name:		
<input type="checkbox"/> pending listing <input type="checkbox"/> not eligible <input type="checkbox"/> eligible(district) <input type="checkbox"/> eligible (individually) <input type="checkbox"/> not determined		



ARCHITECTURAL/HISTORIC INVENTORY FORM

4132-4138 BLOW ST

LOCATION MAP (include north arrow):

SITE MAP/PLAN (include north arrow):

Insert photograph of primary structure on property:

Photo 1:

Photo 2:

Description:

Description:

Date:

CD No.:

Image No.

Date:

CD No.:

Image No.

Photographer:

Main Photo: Images2012\CompleteSurveyPhotos\Blow4132.jpg



ARCHITECTURAL/HISTORIC INVENTORY FORM

4132-4138 BLOW ST

21.(cont.) History:and significance. Expand box as necessary or add continuation pages.

22. (cont.) Sources of information. Expand box as necessary or add continuation pages.

40. (cont.) Description of environment and outbuilding. Expand box as necessary or add continuation pages.

41. (cont.) Description of primary resource. Expand box as necessary, or add continuation pages.

St. Lucas Evangelical Luther Church. Brick; square plan bell tower has gridded openings at top; vertical slit windows in walls of sanctuary; façade has grid of stone that incorporates cross form. The present property in 1955 and a Building Program begun on the 50th anniversary of the congregation. The present church and educational wing was dedicated on July 27, 1958, at a cost of \$300,000.

St. Lucas Evangelical Lutheran Church was founded January 29, 1905, . The first members were 36 Slovak immigrant families. Known for years as the "Slovak" church, only a portion of the present congregation traces its roots to founding members. Regular Slovak services ended in 1985.





ARCHITECTURAL/HISTORIC INVENTORY FORM

1. Survey no. SLC-AS-047	2. Survey name: Thematic Survey of Midcentury Modern Movement Nonresidential Architecture in St. Louis		
3. County: St. Louis [Independent City]	4. Address: 1219 S BOYLE AV		
Alternate address if applicable			
5. City/State: St. Louis [Independent City], M	6. UTM:	or: LAT	7. Township/Range/Section: T: R: S: N/A
8. Historic Name (if known):		9. Present/other name (if known):	
10. Ownership:		11a. Historic Use (if known):	11b. Current Use:

HISTORICAL DATA

12. Construction date: Major addition/alteration date:	1948	15. Architect:	18. Previously surveyed? <input type="checkbox"/> Cite survey name in box 22 cont. (page 3)
13. Significant date/period:		16. Builder/contractor:	19. On National Register? Cite nomination name in box 22 cont. (page 3)
14. Area(s) of significance:		17. Original or significant owner:	20. National Register eligible?
21. History and significance on continuation page. <input type="checkbox"/>		22. Sources of information on continuation page. <input type="checkbox"/>	Historic District Potential? <input type="checkbox"/> Name of Potential District?

ARCHITECTURAL INFORMATION

23. Category of Property:	30. Roof Material:	37. Windows: Type:
24. Vernacular or property type: 1-Story Commercial	31. Chimney placement:	Panes
25. Architectural style: Modern Movements	32. Structural system:	38. Acreage (rural): Visible from public road? <input type="checkbox"/>
26. Plan Shape:	33. Exterior wall cladding:	39. Changes: (describe in box 41 cont.) <input type="checkbox"/> Addition Date(s): <input type="checkbox"/> Altered Date(s): <input type="checkbox"/> Moved Date(s): <input type="checkbox"/> Other Date(s):
27. Number of Stories:	34. Foundation Material:	Endangered by:
28. No. of bays (1st floor)	35. Basement type:	40. No. outbuildings (describe in box 40 cont.):
29. Roof Type:	36. Front Porch Type:	41. Further description of building features and associated resources on continuation page. <input type="checkbox"/>

OTHER

42. Current Owner/address: GASCA, JESUS	43. Inventory form prepared by (name):	44. Survey date:
4141 CONNECTICUT ST LOUIS MO 63116	Additional Information/revisions by:	45. Date of revisions:
FOR SHPO USE:		Survey Category: <input type="checkbox"/> RLS <input type="checkbox"/> ILS <input type="checkbox"/> Significant Properties List

Date entered in inventory:	Level of survey: <input type="checkbox"/> reconnaissance <input type="checkbox"/> intensive	Additional research? <input type="checkbox"/> yes <input type="checkbox"/> no
National Register Status: <input type="checkbox"/> listed <input type="checkbox"/> in listed district	Other:	
Name:		
<input type="checkbox"/> pending listing <input type="checkbox"/> not eligible <input type="checkbox"/> eligible(district) <input type="checkbox"/> eligible (individually) <input type="checkbox"/> not determined		



ARCHITECTURAL/HISTORIC INVENTORY FORM

1219 S BOYLE AV

LOCATION MAP (include north arrow):

SITE MAP/PLAN (include north arrow):

Insert photograph of primary structure on property:

Photo 1:

Photo 2:

Description:

Description:

Date:

CD No.:

Image No.

Date:

CD No.:

Image No.

Photographer:

Main Photo: Images2012\CompleteSurveyPhotos\Boyle1219.JPG



ARCHITECTURAL/HISTORIC INVENTORY FORM

1219 S BOYLE AV

21.(cont.) History:and significance. Expand box as necessary or add continuation pages.

22. (cont.) Sources of information. Expand box as necessary or add continuation pages.

40. (cont.) Description of environment and outbuilding. Expand box as necessary or add continuation pages.

41. (cont.) Description of primary resource. Expand box as necessary, or add continuation pages.

Red brick. Recessed entry. Decorative brickwork pattern in parapet and around door. Glass block window





ARCHITECTURAL/HISTORIC INVENTORY FORM

1. Survey no. SLC-AS-047		2. Survey name: Thematic Survey of Midcentury Modern Movement Nonresidential Architecture in St. Louis	
3. County: St. Louis [Independent City]		4. Address: 1401-3 S BOYLE AV	
Alternate address if applicable			
5. City/State: St. Louis [Independent City], M		6. UTM: LAT LONG:	7. Township/Range/Section: T: R: S: N/A
8. Historic Name (if known):		9. Present/other name (if known):	
10. Ownership:	11a. Historic Use (if known):	11b. Current Use:	

HISTORICAL DATA

12. Construction date: Major addition/alteration date:	1949	15. Architect:	18. Previously surveyed? <input type="checkbox"/> Cite survey name in box 22 cont. (page 3)
13. Significant date/period:		16. Builder/contractor:	19. On National Register? Cite nomination name in box 22 cont. (page 3)
14. Area(s) of significance:		17. Original or significant owner:	20. National Register eligible?
21. History and significance on continuation page. <input type="checkbox"/>		22. Sources of information on continuation page. <input type="checkbox"/>	Historic District Potential? <input type="checkbox"/> Name of Potential District?

ARCHITECTURAL INFORMATION

23. Category of Property:	30. Roof Material:	37. Windows: Type:
24. Vernacular or property type: Industrial/Warehouse	31. Chimney placement:	Panes
25. Architectural style: Modern Movements	32. Structural system:	38. Acreage (rural): Visible from public road? <input type="checkbox"/>
26. Plan Shape:	33. Exterior wall cladding:	39. Changes: (describe in box 41 cont.) <input type="checkbox"/> Addition Date(s): <input type="checkbox"/> Altered Date(s): <input type="checkbox"/> Moved Date(s): <input type="checkbox"/> Other Date(s):
27. Number of Stories:	34. Foundation Material:	Endangered by:
28. No. of bays (1st floor)	35. Basement type:	40. No. outbuildings (describe in box 40 cont.):
29. Roof Type:	36. Front Porch Type:	41. Further description of building features and associated resources on continuation page. <input type="checkbox"/>

OTHER

42. Current Owner/address: DIPIAZZA, VINCENZO & LILLIAN TRS	43. Inventory form prepared by (name):	44. Survey date:
5745 LOST BROOK ST LOUIS MO 63129	Additional Information/revisions by:	45. Date of revisions:
FOR SHPO USE:		Survey Category: <input type="checkbox"/> RLS <input type="checkbox"/> ILS <input type="checkbox"/> Significant Properties List

Date entered in inventory:	Level of survey: <input type="checkbox"/> reconnaissance <input type="checkbox"/> intensive	Additional research? <input type="checkbox"/> yes <input type="checkbox"/> no
National Register Status: <input type="checkbox"/> listed <input type="checkbox"/> in listed district	Other:	
Name:		
<input type="checkbox"/> pending listing <input type="checkbox"/> not eligible <input type="checkbox"/> eligible(district) <input type="checkbox"/> eligible (individually) <input type="checkbox"/> not determined		



ARCHITECTURAL/HISTORIC INVENTORY FORM

1401-3 S BOYLE AV

LOCATION MAP (include north arrow):

SITE MAP/PLAN (include north arrow):

Insert photograph of primary structure on property:

Photo 1:

Photo 2:

Description:

Description:

Date:

CD No.:

Image No.

Date:

CD No.:

Image No.

Photographer:

Main Photo: Images2012\CompleteSurveyPhotos\Boyle1401.JPG



ARCHITECTURAL/HISTORIC INVENTORY FORM

1401-3 S BOYLE AV

21.(cont.) History:and significance. Expand box as necessary or add continuation pages.

22. (cont.) Sources of information. Expand box as necessary or add continuation pages.

40. (cont.) Description of environment and outbuilding. Expand box as necessary or add continuation pages.

41. (cont.) Description of primary resource. Expand box as necessary, or add continuation pages.

1-story brick and concrete block warehouse. Windows and doors enclosed.





ARCHITECTURAL/HISTORIC INVENTORY FORM

1. Survey no. SLC-AS-047	2. Survey name: Thematic Survey of Midcentury Modern Movement Nonresidential Architecture in St. Louis		
3. County: St. Louis [Independent City]	4. Address: 115 BRANCH ST		
Alternate address if applicable			
5. City/State: St. Louis [Independent City], M	6. UTM:	or: LAT	7. Township/Range/Section: T: R: S: N/A
8. Historic Name (if known):		9. Present/other name (if known):	
10. Ownership:	11a. Historic Use (if known):	11b. Current Use:	

HISTORICAL DATA

12. Construction date: Major addition/alteration date:	1950	15. Architect:	18. Previously surveyed? <input type="checkbox"/> Cite survey name in box 22 cont. (page 3)
13. Significant date/period:		16. Builder/contractor:	19. On National Register? Cite nomination name in box 22 cont. (page 3)
14. Area(s) of significance:		17. Original or significant owner:	20. National Register eligible?
21. History and significance on continuation page. <input type="checkbox"/>		22. Sources of information on continuation page. <input type="checkbox"/>	Historic District Potential? <input type="checkbox"/> Name of Potential District?

ARCHITECTURAL INFORMATION

23. Category of Property:	30. Roof Material:	37. Windows: Type:
24. Vernacular or property type: Industrial/Warehouse	31. Chimney placement:	Panes
25. Architectural style: Modern Movements	32. Structural system:	38. Acreage (rural): Visible from public road? <input type="checkbox"/>
26. Plan Shape:	33. Exterior wall cladding:	39. Changes: (describe in box 41 cont.) <input type="checkbox"/> Addition Date(s): <input type="checkbox"/> Altered Date(s): <input type="checkbox"/> Moved Date(s): <input type="checkbox"/> Other Date(s):
27. Number of Stories:	34. Foundation Material:	Endangered by:
28. No. of bays (1st floor)	35. Basement type:	40. No. outbuildings (describe in box 40 cont.):
29. Roof Type:	36. Front Porch Type:	41. Further description of building features and associated resources on continuation page. <input type="checkbox"/>

OTHER

42. Current Owner/address: CITY DESIGN GROUP INC & NORFOLK & WESTERN RAILWAY 115 N BRANCH ST ST LOUIS MO 63147	43. Inventory form prepared by (name): Additional Information/revisions by:	44. Survey date: 45. Date of revisions: Survey Category: <input type="checkbox"/> RLS <input type="checkbox"/> ILS <input type="checkbox"/> Significant Properties List
--	--	--

FOR SHPO USE:

Date entered in inventory:	Level of survey: <input type="checkbox"/> reconnaissance <input type="checkbox"/> intensive	Additional research? <input type="checkbox"/> yes <input type="checkbox"/> no
National Register Status: <input type="checkbox"/> listed <input type="checkbox"/> in listed district	Other:	
Name:		
<input type="checkbox"/> pending listing <input type="checkbox"/> not eligible <input type="checkbox"/> eligible(district) <input type="checkbox"/> eligible (individually) <input type="checkbox"/> not determined		



ARCHITECTURAL/HISTORIC INVENTORY FORM

115 BRANCH ST

LOCATION MAP (include north arrow):

SITE MAP/PLAN (include north arrow):

Insert photograph of primary structure on property:

Photo 1:

Photo 2:

Description:

Description:

Date:

CD No.:

Image No.

Date:

CD No.:

Image No.

Photographer:

Main Photo: Images2012\CompleteSurveyPhotos\Branch115.JPG



ARCHITECTURAL/HISTORIC INVENTORY FORM

115 BRANCH ST

21.(cont.) History:and significance. Expand box as necessary or add continuation pages.

22. (cont.) Sources of information. Expand box as necessary or add continuation pages.

40. (cont.) Description of environment and outbuilding. Expand box as necessary or add continuation pages.

41. (cont.) Description of primary resource. Expand box as necessary, or add continuation pages.

undetermined use - mfg and storage, likely; variaged brick exterior walls



118
City Building
Spring, Tenn
Nashville, Tenn
Nashville, Tenn

NO SMOKING

NO
SMOKING

118
City Building
Spring, Tenn
Nashville, Tenn
Nashville, Tenn

ENTRANCE



ARCHITECTURAL/HISTORIC INVENTORY FORM

1. Survey no. SLC-AS-047	2. Survey name: Thematic Survey of Modern Movement Architecture in St. Louis		
3. County: St. Louis [Independent City]	4. Address: 2722 BRANNON AV		
Alternate address if applicable			
5. City/State: St. Louis [Independent City], M	6. UTM:	or: LAT	7. Township/Range/Section: T: R: S: N/A
8. Historic Name (if known):		9. Present/other name (if known):	
10. Ownership:	11a. Historic Use (if known):	11b. Current Use:	

HISTORICAL DATA

12. Construction date: Major addition/alteration date:	1969	15. Architect:	18. Previously surveyed? <input type="checkbox"/> Cite survey name in box 22 cont. (page 3)
13. Significant date/period:		16. Builder/contractor:	19. On National Register? Cite nomination name in box 22 cont. (page 3)
14. Area(s) of significance:		17. Original or significant owner:	20. National Register eligible?
21. History and significance on continuation page. <input type="checkbox"/>		22. Sources of information on continuation page. <input type="checkbox"/>	Historic District Potential? <input type="checkbox"/> Name of Potential District?

ARCHITECTURAL INFORMATION

23. Category of Property:	30. Roof Material:	37. Windows: Type:
24. Vernacular or property type: 1-Story Commercial	31. Chimney placement:	Panes
25. Architectural style: Modern Movements	32. Structural system:	38. Acreage (rural): Visible from public road? <input type="checkbox"/>
26. Plan Shape:	33. Exterior wall cladding:	39. Changes: (describe in box 41 cont.) <input type="checkbox"/> Addition Date(s): <input type="checkbox"/> Altered Date(s): <input type="checkbox"/> Moved Date(s): <input type="checkbox"/> Other Date(s):
27. Number of Stories:	34. Foundation Material:	Endangered by:
28. No. of bays (1st floor)	35. Basement type:	40. No. outbuildings (describe in box 40 cont.):
29. Roof Type:	36. Front Porch Type:	41. Further description of building features and associated resources on continuation page. <input type="checkbox"/>

OTHER

42. Current Owner/address: RESTIVO, ANTHONY F SR	43. Inventory form prepared by (name):	44. Survey date:
2722 BRANNON ST LOUIS MO 63139	Additional Information/revisions by:	45. Date of revisions:
FOR SHPO USE:		Survey Category: <input type="checkbox"/> RLS <input type="checkbox"/> ILS <input type="checkbox"/> Significant Properties List

Date entered in inventory:	Level of survey: <input type="checkbox"/> reconnaissance <input type="checkbox"/> intensive	Additional research? <input type="checkbox"/> yes <input type="checkbox"/> no
National Register Status: <input type="checkbox"/> listed <input type="checkbox"/> in listed district	Other:	
Name:		
<input type="checkbox"/> pending listing <input type="checkbox"/> not eligible <input type="checkbox"/> eligible(district) <input type="checkbox"/> eligible (individually) <input type="checkbox"/> not determined		



ARCHITECTURAL/HISTORIC INVENTORY FORM

2722 BRANNON AV

LOCATION MAP (include north arrow):

SITE MAP/PLAN (include north arrow):

Insert photograph of primary structure on property:

Photo 1:

Photo 2:

Description:

Description:

Date:

CD No.:

Image No.

Date:

CD No.:

Image No.

Photographer:

Main Photo: Images2012\CompleteSurveyPhotos\Brannon2722.JPG



ARCHITECTURAL/HISTORIC INVENTORY FORM

2722 BRANNON AV

21.(cont.) History:and significance. Expand box as necessary or add continuation pages.

22. (cont.) Sources of information. Expand box as necessary or add continuation pages.

40. (cont.) Description of environment and outbuilding. Expand box as necessary or add continuation pages.

41. (cont.) Description of primary resource. Expand box as necessary, or add continuation pages.

Concrete block garage

BLUE RIDGE HTG. & CLG.
Comfortmaker
Air Conditioning & Heating
2722 BRANNON 314-771-0671





ARCHITECTURAL/HISTORIC INVENTORY FORM

1. Survey no. SLC-AS-047	2. Survey name: Thematic Survey of Midcentury Modern Movement Nonresidential Architecture in St. Louis		
3. County: St. Louis [Independent City]	4. Address: 2810-28 BRANNON AV		
Alternate address if applicable			
5. City/State: St. Louis [Independent City], M	6. UTM:	or: LAT	7. Township/Range/Section: T: R: S: N/A
8. Historic Name (if known):		9. Present/other name (if known):	
10. Ownership:		11a. Historic Use (if known):	11b. Current Use:

HISTORICAL DATA

12. Construction date: Major addition/alteration date:	1963 1970	15. Architect:	18. Previously surveyed? <input type="checkbox"/> Cite survey name in box 22 cont. (page 3)
13. Significant date/period:		16. Builder/contractor:	19. On National Register? Cite nomination name in box 22 cont. (page 3)
14. Area(s) of significance:		17. Original or significant owner:	20. National Register eligible?
21. History and significance on continuation page. <input type="checkbox"/>		22. Sources of information on continuation page. <input type="checkbox"/>	Historic District Potential? <input type="checkbox"/> Name of Potential District?

ARCHITECTURAL INFORMATION

23. Category of Property:	30. Roof Material:	37. Windows: Type:
24. Vernacular or property type: Industrial/Warehouse	31. Chimney placement:	Panes
25. Architectural style: Modern Movements	32. Structural system:	38. Acreage (rural): Visible from public road? <input type="checkbox"/>
26. Plan Shape:	33. Exterior wall cladding:	39. Changes: (describe in box 41 cont.) <input type="checkbox"/> Addition Date(s): <input type="checkbox"/> Altered Date(s): <input type="checkbox"/> Moved Date(s): <input type="checkbox"/> Other Date(s):
27. Number of Stories:	34. Foundation Material:	Endangered by:
28. No. of bays (1st floor)	35. Basement type:	40. No. outbuildings (describe in box 40 cont.):
29. Roof Type:	36. Front Porch Type:	41. Further description of building features and associated resources on continuation page. <input type="checkbox"/>

OTHER

42. Current Owner/address: PROJECT INC 2828 BRANNON AV ST LOUIS MO 63139	43. Inventory form prepared by (name): Additional Information/revisions by:	44. Survey date: 45. Date of revisions: Survey Category: <input type="checkbox"/> RLS <input type="checkbox"/> ILS <input type="checkbox"/> Significant Properties List
---	--	--

FOR SHPO USE:

Date entered in inventory:	Level of survey: <input type="checkbox"/> reconnaissance <input type="checkbox"/> intensive	Additional research? <input type="checkbox"/> yes <input type="checkbox"/> no
National Register Status: <input type="checkbox"/> listed <input type="checkbox"/> in listed district	Other:	
Name:		
<input type="checkbox"/> pending listing <input type="checkbox"/> not eligible <input type="checkbox"/> eligible(district) <input type="checkbox"/> eligible (individually) <input type="checkbox"/> not determined		



ARCHITECTURAL/HISTORIC INVENTORY FORM

2810-28 BRANNON AV

LOCATION MAP (include north arrow):

SITE MAP/PLAN (include north arrow):

Insert photograph of primary structure on property:

Photo 1:

Photo 2:

Description:

Description:

Date:

CD No.:

Image No.

Date:

CD No.:

Image No.

Photographer:

Main Photo: Images2012\CompleteSurveyPhotos\Brannon2810.JPG



ARCHITECTURAL/HISTORIC INVENTORY FORM

2810-28 BRANNON AV

21.(cont.) History:and significance. Expand box as necessary or add continuation pages.

22. (cont.) Sources of information. Expand box as necessary or add continuation pages.

40. (cont.) Description of environment and outbuilding. Expand box as necessary or add continuation pages.

41. (cont.) Description of primary resource. Expand box as necessary, or add continuation pages.

Brick warehouse/manufacturing. Brick painted



NO PARKING
IN FRONT OF
BUSINESS
ESTABLISHMENTS
DURING
BUSINESS HOURS

2828
BRANNON



ARCHITECTURAL/HISTORIC INVENTORY FORM

1. Survey no. SLC-AS-047		2. Survey name: Thematic Survey of Midcentury Modern Movement Nonresidential Architecture in St. Louis	
3. County: St. Louis [Independent City]		4. Address: 2900 BRANNON AV	
Alternate address if applicable			
5. City/State: St. Louis [Independent City], M		6. UTM: LAT LONG:	7. Township/Range/Section: T: R: S: N/A
8. Historic Name (if known):		9. Present/other name (if known):	
10. Ownership:	11a. Historic Use (if known):	11b. Current Use:	

HISTORICAL DATA

12. Construction date: Major addition/alteration date:	1951	15. Architect:	18. Previously surveyed? <input type="checkbox"/> Cite survey name in box 22 cont. (page 3)
13. Significant date/period:		16. Builder/contractor:	19. On National Register? Cite nomination name in box 22 cont. (page 3)
14. Area(s) of significance:		17. Original or significant owner:	20. National Register eligible?
21. History and significance on continuation page. <input type="checkbox"/>		22. Sources of information on continuation page. <input type="checkbox"/>	Historic District Potential? <input type="checkbox"/> Name of Potential District?

ARCHITECTURAL INFORMATION

23. Category of Property:	30. Roof Material:	37. Windows: Type:
24. Vernacular or property type: Industrial/Warehouse	31. Chimney placement:	Panes
25. Architectural style: Modern Movements	32. Structural system:	38. Acreage (rural): Visible from public road? <input type="checkbox"/>
26. Plan Shape:	33. Exterior wall cladding:	39. Changes: (describe in box 41 cont.) <input type="checkbox"/> Addition Date(s): <input type="checkbox"/> Altered Date(s): <input type="checkbox"/> Moved Date(s): <input type="checkbox"/> Other Date(s):
27. Number of Stories:	34. Foundation Material:	Endangered by:
28. No. of bays (1st floor)	35. Basement type:	40. No. outbuildings (describe in box 40 cont.):
29. Roof Type:	36. Front Porch Type:	41. Further description of building features and associated resources on continuation page. <input type="checkbox"/>

OTHER

42. Current Owner/address: NUTRACEUTICS CORPORATION	43. Inventory form prepared by (name):	44. Survey date:
2900 BRANNON AV ST LOUIS MO 63139	Additional Information/revisions by:	45. Date of revisions:
FOR SHPO USE:		Survey Category: <input type="checkbox"/> RLS <input type="checkbox"/> ILS <input type="checkbox"/> Significant Properties List

Date entered in inventory:	Level of survey: <input type="checkbox"/> reconnaissance <input type="checkbox"/> intensive	Additional research? <input type="checkbox"/> yes <input type="checkbox"/> no
National Register Status: <input type="checkbox"/> listed <input type="checkbox"/> in listed district	Other:	
Name:		
<input type="checkbox"/> pending listing <input type="checkbox"/> not eligible <input type="checkbox"/> eligible(district) <input type="checkbox"/> eligible (individually) <input type="checkbox"/> not determined		



ARCHITECTURAL/HISTORIC INVENTORY FORM

2900 BRANNON AV

LOCATION MAP (include north arrow):

SITE MAP/PLAN (include north arrow):

Insert photograph of primary structure on property:

Photo 1:

Photo 2:

Description:

Description:

Date:

CD No.:

Image No.

Date:

CD No.:

Image No.

Photographer:

Main Photo: Images2012\CompleteSurveyPhotos\Brannon2900.JPG



ARCHITECTURAL/HISTORIC INVENTORY FORM

2900 BRANNON AV

21.(cont.) History:and significance. Expand box as necessary or add continuation pages.

22. (cont.) Sources of information. Expand box as necessary or add continuation pages.

40. (cont.) Description of environment and outbuilding. Expand box as necessary or add continuation pages.

41. (cont.) Description of primary resource. Expand box as necessary, or add continuation pages.

concrete block. Windows have been glass blocked in.





ARCHITECTURAL/HISTORIC INVENTORY FORM

1. Survey no. SLC-AS-047		2. Survey name: Thematic Survey of Midcentury Modern Movement Nonresidential Architecture in St. Louis	
3. County: St. Louis [Independent City]		4. Address: 3114-22 BRANNON AV	
Alternate address if applicable			
5. City/State: St. Louis [Independent City], M		6. UTM: LAT LONG:	7. Township/Range/Section: T: R: S: N/A
8. Historic Name (if known):		9. Present/other name (if known):	
10. Ownership:	11a. Historic Use (if known):	11b. Current Use:	

HISTORICAL DATA

12. Construction date: Major addition/alteration date:	1950 1952	15. Architect:	18. Previously surveyed? <input type="checkbox"/> Cite survey name in box 22 cont. (page 3)
13. Significant date/period:		16. Builder/contractor:	19. On National Register? Cite nomination name in box 22 cont. (page 3)
14. Area(s) of significance:		17. Original or significant owner:	20. National Register eligible?
21. History and significance on continuation page. <input type="checkbox"/>		22. Sources of information on continuation page. <input type="checkbox"/>	Historic District Potential? <input type="checkbox"/> Name of Potential District?

ARCHITECTURAL INFORMATION

23. Category of Property:	30. Roof Material:	37. Windows: Type:
24. Vernacular or property type: Other-Note in Comments	31. Chimney placement:	Panes
25. Architectural style: Modern Movements	32. Structural system:	38. Acreage (rural): Visible from public road? <input type="checkbox"/>
26. Plan Shape:	33. Exterior wall cladding:	39. Changes: (describe in box 41 cont.) <input type="checkbox"/> Addition Date(s) <input type="checkbox"/> Altered Date(s) <input type="checkbox"/> Moved Date(s) <input type="checkbox"/> Other Date(s)
27. Number of Stories:	34. Foundation Material:	Endangered by:
28. No. of bays (1st floor)	35. Basement type:	40. No. outbuildings (describe in box 40 cont.):
29. Roof Type:	36. Front Porch Type:	41. Further description of building features and associated resources on continuation page. <input type="checkbox"/>

OTHER

42. Current Owner/address: STRATMAN, KEITH M & MOLLY C	43. Inventory form prepared by (name):	44. Survey date:
7565 TERRI LYNN ST LOUIS MO 63123	Additional Information/revisions by:	45. Date of revisions:
FOR SHPO USE:		Survey Category: <input type="checkbox"/> RLS <input type="checkbox"/> ILS <input type="checkbox"/> Significant Properties List



Date entered in inventory:	Level of survey: <input type="checkbox"/> reconnaissance <input type="checkbox"/> intensive	Additional research? <input type="checkbox"/> yes <input type="checkbox"/> no
National Register Status: <input type="checkbox"/> listed <input type="checkbox"/> in listed district	Other:	
Name:		
<input type="checkbox"/> pending listing <input type="checkbox"/> not eligible <input type="checkbox"/> eligible(district) <input type="checkbox"/> eligible (individually) <input type="checkbox"/> not determined		



3114-22 BRANNON AV

LOCATION MAP (include north arrow):	SITE MAP/PLAN (include north arrow):

Insert photograph of primary structure on property:

Insert photograph of primary structure on property:				
Photo 1:		Photo 2:		
				
Description:		Description:		
Date:		CD No.:		Image No.
Photographer:				
Main Photo:	Images2012\CompleteSurveyPhotos\Brannon3114.jpg			



ARCHITECTURAL/HISTORIC INVENTORY FORM

3114-22 BRANNON AV

21.(cont.) History:and significance. Expand box as necessary or add continuation pages.

22. (cont.) Sources of information. Expand box as necessary or add continuation pages.

40. (cont.) Description of environment and outbuilding. Expand box as necessary or add continuation pages.

41. (cont.) Description of primary resource. Expand box as necessary, or add continuation pages.

2 concrete block auto garages, two buildings on site.




3114





3122





ARCHITECTURAL/HISTORIC INVENTORY FORM

1. Survey no. SLC-AS-047	2. Survey name: Thematic Survey of Midcentury Modern Movement Nonresidential Architecture in St. Louis		
3. County: St. Louis [Independent City]	4. Address: 3150-60 BRANNON AV		
Alternate address if applicable			
5. City/State: St. Louis [Independent City], M	6. UTM:	or: LAT	7. Township/Range/Section: T: R: S: N/A
8. Historic Name (if known):		9. Present/other name (if known):	
10. Ownership:	11a. Historic Use (if known):	11b. Current Use:	

HISTORICAL DATA

12. Construction date: Major addition/alteration date:	1952	15. Architect:	18. Previously surveyed? <input type="checkbox"/> Cite survey name in box 22 cont. (page 3)
13. Significant date/period:		16. Builder/contractor:	19. On National Register? Cite nomination name in box 22 cont. (page 3)
14. Area(s) of significance:		17. Original or significant owner:	20. National Register eligible?
21. History and significance on continuation page. <input type="checkbox"/>		22. Sources of information on continuation page. <input type="checkbox"/>	Historic District Potential? <input type="checkbox"/> Name of Potential District?

ARCHITECTURAL INFORMATION

23. Category of Property:	30. Roof Material:	37. Windows: Type:
24. Vernacular or property type: Industrial/Warehouse	31. Chimney placement:	Panes
25. Architectural style: Modern Movements	32. Structural system:	38. Acreage (rural): Visible from public road? <input type="checkbox"/>
26. Plan Shape:	33. Exterior wall cladding:	39. Changes: (describe in box 41 cont.) <input type="checkbox"/> Addition Date(s): <input type="checkbox"/> Altered Date(s): <input type="checkbox"/> Moved Date(s): <input type="checkbox"/> Other Date(s):
27. Number of Stories:	34. Foundation Material:	Endangered by:
28. No. of bays (1st floor)	35. Basement type:	40. No. outbuildings (describe in box 40 cont.):
29. Roof Type:	36. Front Porch Type:	41. Further description of building features and associated resources on continuation page. <input type="checkbox"/>

OTHER

42. Current Owner/address: MITCHELL, DOROTHY ETAL C/O STERLING LACQUER MFG CO 3150 BRANNON ST LOUIS MO 63139	43. Inventory form prepared by (name): Additional Information/revisions by:	44. Survey date: 45. Date of revisions: Survey Category: <input type="checkbox"/> RLS <input type="checkbox"/> ILS <input type="checkbox"/> Significant Properties List
--	--	--

FOR SHPO USE:

Date entered in inventory:	Level of survey: <input type="checkbox"/> reconnaissance <input type="checkbox"/> intensive	Additional research? <input type="checkbox"/> yes <input type="checkbox"/> no
National Register Status: <input type="checkbox"/> listed <input type="checkbox"/> in listed district	Other:	
Name:		
<input type="checkbox"/> pending listing <input type="checkbox"/> not eligible <input type="checkbox"/> eligible(district) <input type="checkbox"/> eligible (individually) <input type="checkbox"/> not determined		



ARCHITECTURAL/HISTORIC INVENTORY FORM

3150-60 BRANNON AV

LOCATION MAP (include north arrow):

SITE MAP/PLAN (include north arrow):

Insert photograph of primary structure on property:

Photo 1:

Photo 2:

Description:

Description:

Date:

CD No.:

Image No.

Date:

CD No.:

Image No.

Photographer:

Main Photo: Images2012\CompleteSurveyPhotos\Brannon3150.JPG



ARCHITECTURAL/HISTORIC INVENTORY FORM

3150-60 BRANNON AV

21.(cont.) History:and significance. Expand box as necessary or add continuation pages.

22. (cont.) Sources of information. Expand box as necessary or add continuation pages.

40. (cont.) Description of environment and outbuilding. Expand box as necessary or add continuation pages.

41. (cont.) Description of primary resource. Expand box as necessary, or add continuation pages.

Watertable and door surrounds are permastone. Concrete window surrounds.





ARCHITECTURAL/HISTORIC INVENTORY FORM

1. Survey no. SLC-AS-047		2. Survey name: Thematic Survey of Modern Movement Architecture in St. Louis	
3. County: St. Louis [Independent City]		4. Address: 3200 BRANNON AV	
Alternate address if applicable			
5. City/State: St. Louis [Independent City], M		6. UTM: LAT	7. Township/Range/Section: T: R: S: N/A
8. Historic Name (if known):		9. Present/other name (if known):	
10. Ownership:	11a. Historic Use (if known):	11b. Current Use:	

HISTORICAL DATA

12. Construction date: Major addition/alteration date:	1945	15. Architect:	18. Previously surveyed? <input type="checkbox"/> Cite survey name in box 22 cont. (page 3)
13. Significant date/period:		16. Builder/contractor:	19. On National Register? Cite nomination name in box 22 cont. (page 3)
14. Area(s) of significance:		17. Original or significant owner:	20. National Register eligible?
21. History and significance on continuation page. <input type="checkbox"/>		22. Sources of information on continuation page. <input type="checkbox"/>	Historic District Potential? <input type="checkbox"/> Name of Potential District?

ARCHITECTURAL INFORMATION

23. Category of Property:	30. Roof Material:	37. Windows: Type:
24. Vernacular or property type: Industrial/Warehouse	31. Chimney placement:	Panes
25. Architectural style: Modern Movements	32. Structural system:	38. Acreage (rural): Visible from public road? <input type="checkbox"/>
26. Plan Shape:	33. Exterior wall cladding:	39. Changes: (describe in box 41 cont.) <input type="checkbox"/> Addition Date(s): <input type="checkbox"/> Altered Date(s): <input type="checkbox"/> Moved Date(s): <input type="checkbox"/> Other Date(s):
27. Number of Stories:	34. Foundation Material:	Endangered by:
28. No. of bays (1st floor)	35. Basement type:	40. No. outbuildings (describe in box 40 cont.):
29. Roof Type:	36. Front Porch Type:	41. Further description of building features and associated resources on continuation page. <input type="checkbox"/>

OTHER

42. Current Owner/address: MITCHELL, LEO V	43. Inventory form prepared by (name):	44. Survey date:
3150 BRANNON AV ST LOUIS MO 63139	Additional Information/revisions by:	45. Date of revisions:
FOR SHPO USE:		Survey Category: <input type="checkbox"/> RLS <input type="checkbox"/> ILS <input type="checkbox"/> Significant Properties List

Date entered in inventory:	Level of survey: <input type="checkbox"/> reconnaissance <input type="checkbox"/> intensive	Additional research? <input type="checkbox"/> yes <input type="checkbox"/> no
National Register Status: <input type="checkbox"/> listed <input type="checkbox"/> in listed district	Other:	
Name:		
<input type="checkbox"/> pending listing <input type="checkbox"/> not eligible <input type="checkbox"/> eligible(district) <input type="checkbox"/> eligible (individually) <input type="checkbox"/> not determined		



ARCHITECTURAL/HISTORIC INVENTORY FORM

3200 BRANNON AV

LOCATION MAP (include north arrow):

SITE MAP/PLAN (include north arrow):

Insert photograph of primary structure on property:

Photo 1:

Photo 2:

Description:

Description:

Date:

CD No.:

Image No.

Date:

CD No.:

Image No.

Photographer:

Main Photo: Images2012\CompleteSurveyPhotos\Brannon3200.jpg



ARCHITECTURAL/HISTORIC INVENTORY FORM

3200 BRANNON AV

21.(cont.) History:and significance. Expand box as necessary or add continuation pages.

22. (cont.) Sources of information. Expand box as necessary or add continuation pages.

40. (cont.) Description of environment and outbuilding. Expand box as necessary or add continuation pages.

41. (cont.) Description of primary resource. Expand box as necessary, or add continuation pages.

Artificial stone making/sales complex. Front of building covered in permastone. Concrete block construction. Small non-descript outbuildings and warehouse.





3200









ARCHITECTURAL/HISTORIC INVENTORY FORM

1. Survey no. SLC-AS-047	2. Survey name: Thematic Survey of Midcentury Modern Movement Nonresidential Architecture in St. Louis		
3. County: St. Louis [Independent City]	4. Address: 3218 BRANNON AV		
Alternate address if applicable			
5. City/State: St. Louis [Independent City], M	6. UTM:	or: LAT	7. Township/Range/Section: T: R: S: N/A
8. Historic Name (if known):		9. Present/other name (if known):	
10. Ownership:	11a. Historic Use (if known):	11b. Current Use:	

HISTORICAL DATA

12. Construction date: Major addition/alteration date:	1948	15. Architect:	18. Previously surveyed? <input type="checkbox"/> Cite survey name in box 22 cont. (page 3)
13. Significant date/period:		16. Builder/contractor:	19. On National Register? Cite nomination name in box 22 cont. (page 3)
14. Area(s) of significance:		17. Original or significant owner:	20. National Register eligible?
21. History and significance on continuation page. <input type="checkbox"/>		22. Sources of information on continuation page. <input type="checkbox"/>	Historic District Potential? <input type="checkbox"/> Name of Potential District?

ARCHITECTURAL INFORMATION

23. Category of Property:	30. Roof Material:	37. Windows: Type:
24. Vernacular or property type: Office in Front of Other Use	31. Chimney placement:	Panes
25. Architectural style: Modern Movements	32. Structural system:	38. Acreage (rural): Visible from public road? <input type="checkbox"/>
26. Plan Shape:	33. Exterior wall cladding:	39. Changes: (describe in box 41 cont.) <input type="checkbox"/> Addition Date(s): <input type="checkbox"/> Altered Date(s): <input type="checkbox"/> Moved Date(s): <input type="checkbox"/> Other Date(s):
27. Number of Stories:	34. Foundation Material:	Endangered by:
28. No. of bays (1st floor)	35. Basement type:	40. No. outbuildings (describe in box 40 cont.):
29. Roof Type:	36. Front Porch Type:	41. Further description of building features and associated resources on continuation page. <input type="checkbox"/>

OTHER

42. Current Owner/address: BRANNON AVENUE WAREHOUSE LLC	43. Inventory form prepared by (name):	44. Survey date:
9624 HIDDEN VALEY DR ST LOUIS MO 63127	Additional Information/revisions by:	45. Date of revisions:
FOR SHPO USE:		Survey Category: <input type="checkbox"/> RLS <input type="checkbox"/> ILS <input type="checkbox"/> Significant Properties List

Date entered in inventory:	Level of survey: <input type="checkbox"/> reconnaissance <input type="checkbox"/> intensive	Additional research? <input type="checkbox"/> yes <input type="checkbox"/> no
National Register Status: <input type="checkbox"/> listed <input type="checkbox"/> in listed district	Other:	
Name:		
<input type="checkbox"/> pending listing <input type="checkbox"/> not eligible <input type="checkbox"/> eligible(district) <input type="checkbox"/> eligible (individually) <input type="checkbox"/> not determined		



ARCHITECTURAL/HISTORIC INVENTORY FORM

3218 BRANNON AV

LOCATION MAP (include north arrow):

SITE MAP/PLAN (include north arrow):

Insert photograph of primary structure on property:

Photo 1:

Photo 2:

Description:

Description:

Date:

CD No.:

Image No.

Date:

CD No.:

Image No.

Photographer:

Main Photo: Images2012\CompleteSurveyPhotos\Brannon3218.jpg



ARCHITECTURAL/HISTORIC INVENTORY FORM

3218 BRANNON AV

21.(cont.) History:and significance. Expand box as necessary or add continuation pages.

22. (cont.) Sources of information. Expand box as necessary or add continuation pages.

40. (cont.) Description of environment and outbuilding. Expand box as necessary or add continuation pages.

41. (cont.) Description of primary resource. Expand box as necessary, or add continuation pages.

Warehouse with front office in red brick of interesting detail; ribbon windows with heavy corbelled sills; cantilevered roof.
Vacant and derelict; openings boarded.



3218



ARCHITECTURAL/HISTORIC INVENTORY FORM

1. Survey no. SLC-AS-047	2. Survey name: Thematic Survey of Modern Movement Architecture in St. Louis		
3. County: St. Louis [Independent City]	4. Address: 3260 BRANNON AV		
Alternate address if applicable			
5. City/State:	6. UTM:	or: LAT	7. Township/Range/Section: T: R: S: N/A
		LONG:	
8. Historic Name (if known):		9. Present/other name (if known):	
10. Ownership:	11a. Historic Use (if known):	11b. Current Use:	

HISTORICAL DATA

12. Construction date: Major addition/alteration date:	1950	15. Architect:	18. Previously surveyed? <input type="checkbox"/> Cite survey name in box 22 cont. (page 3)
13. Significant date/period:		16. Builder/contractor:	
14. Area(s) of significance:		17. Original or significant owner:	19. On National Register? Cite nomination name in box 22 cont. (page 3)
			20. National Register eligible?
21. History and significance on continuation page. <input type="checkbox"/>		22. Sources of information on continuation page. <input type="checkbox"/>	Historic District Potential? <input type="checkbox"/> Name of Potential District?

ARCHITECTURAL INFORMATION

23. Category of Property:	30. Roof Material:	37. Windows: Type:
24. Vernacular or property type: Office in Front of Other Use	31. Chimney placement:	Panes
25. Architectural style: Modern Movements	32. Structural system:	38. Acreage (rural): Visible from public road? <input type="checkbox"/>
26. Plan Shape:	33. Exterior wall cladding:	39. Changes: (describe in box 41 cont.) <input type="checkbox"/> Addition Date(s) <input type="checkbox"/> Altered Date(s) <input type="checkbox"/> Moved Date(s) <input type="checkbox"/> Other Date(s)
27. Number of Stories:	34. Foundation Material:	Endangered by:
28. No. of bays (1st floor)	35. Basement type:	40. No. outbuildings (describe in box 40 cont.): 0
29. Roof Type:	36. Front Porch Type:	41. Further description of building features and associated resources on continuation page. <input type="checkbox"/>

OTHER

42. Current Owner/address: STERLING LACQUER MFG CO	43. Inventory form prepared by (name):	44. Survey date:
3260 BRANNON AV ST LOUIS MO 63139	Additional Information/revisions by:	45. Date of revisions:
FOR SHPO USE:		Survey Category: <input type="checkbox"/> RLS <input type="checkbox"/> ILS <input type="checkbox"/> Significant Properties List

Date entered in inventory:	Level of survey: <input type="checkbox"/> reconnaissance <input type="checkbox"/> intensive	Additional research? <input type="checkbox"/> yes <input type="checkbox"/> no
National Register Status: <input type="checkbox"/> listed <input type="checkbox"/> in listed district	Other:	
Name:		
<input type="checkbox"/> pending listing <input type="checkbox"/> not eligible <input type="checkbox"/> eligible(district) <input type="checkbox"/> eligible (individually) <input type="checkbox"/> not determined		



ARCHITECTURAL/HISTORIC INVENTORY FORM

3260 BRANNON AV

LOCATION MAP (include north arrow):

SITE MAP/PLAN (include north arrow):

Insert photograph of primary structure on property:

Photo 1:

Photo 2:

Description:

Description:

Date:

CD No.:

Image No.

Date:

CD No.:

Image No.

Photographer:

Main Photo: Images2012\CompleteSurveyPhotos\Brannon3260.jpg



ARCHITECTURAL/HISTORIC INVENTORY FORM

3260 BRANNON AV

21.(cont.) History:and significance. Expand box as necessary or add continuation pages.

22. (cont.) Sources of information. Expand box as necessary or add continuation pages.

40. (cont.) Description of environment and outbuilding. Expand box as necessary or add continuation pages.

41. (cont.) Description of primary resource. Expand box as necessary, or add continuation pages.

Brick office fronts large multi-story warehouse at higher, street level. Entry deeply recess below cantelevered roof; side ribbon windows have cantilevered awning. Vacant and derelict.







ARCHITECTURAL/HISTORIC INVENTORY FORM

1. Survey no. SLC-AS-047	2. Survey name: Thematic Survey of Modern Movement Architecture in St. Louis		
3. County: St. Louis [Independent City]	4. Address: 5320 BRANNON AV		
Alternate address if applicable			
5. City/State:	6. UTM:	or: LAT	7. Township/Range/Section: T: R: S: N/A
		LONG:	
8. Historic Name (if known):		9. Present/other name (if known):	
10. Ownership:	11a. Historic Use (if known):	11b. Current Use:	

HISTORICAL DATA

12. Construction date:	15. Architect:	18. Previously surveyed? <input type="checkbox"/> Cite survey name in box 22 cont. (page 3)
Major addition/alteration date:		
13. Significant date/period:	16. Builder/contractor:	19. On National Register? Cite nomination name in box 22 cont. (page 3)
14. Area(s) of significance:		
	17. Original or significant owner:	20. National Register eligible?
21. History and significance on continuation page. <input type="checkbox"/>	22. Sources of information on continuation page. <input type="checkbox"/>	Historic District Potential? <input type="checkbox"/>
		Name of Potential District?

ARCHITECTURAL INFORMATION

23. Category of Property:	30. Roof Material:	37. Windows: Type:
24. Vernacular or property type: School	31. Chimney placement:	Panes
25. Architectural style: Modern Movements	32. Structural system:	38. Acreage (rural): Visible from public road? <input type="checkbox"/>
26. Plan Shape:	33. Exterior wall cladding:	39. Changes: (describe in box 41 cont.)
		<input type="checkbox"/> Addition Date(s)
27. Number of Stories:	34. Foundation Material:	<input type="checkbox"/> Altered Date(s)
		<input type="checkbox"/> Moved Date(s)
		<input type="checkbox"/> Other Date(s)
		Endangered by:
28. No. of bays (1st floor)	35. Basement type:	40. No. outbuildings (describe in box 40 cont.): 0
29. Roof Type:	36. Front Porch Type:	41. Further description of building features and associated resources on continuation page. <input type="checkbox"/>

OTHER

42. Current Owner/address: HOPE EVANGELICAL LUTH CHURCH OF ST	43. Inventory form prepared by (name):	44. Survey date:
5320 BRANNON	Additional Information/revisions by:	45. Date of revisions:
ST LOUIS MO 63109		
FOR SHPO USE:		Survey Category: <input type="checkbox"/> RLS <input type="checkbox"/> ILS <input type="checkbox"/> Significant Properties List

Date entered in inventory:	Level of survey: <input type="checkbox"/> reconnaissance <input type="checkbox"/> intensive	Additional research? <input type="checkbox"/> yes <input type="checkbox"/> no
National Register Status: <input type="checkbox"/> listed <input type="checkbox"/> in listed district	Other:	
Name:		
<input type="checkbox"/> pending listing <input type="checkbox"/> not eligible <input type="checkbox"/> eligible(district) <input type="checkbox"/> eligible (individually) <input type="checkbox"/> not determined		



ARCHITECTURAL/HISTORIC INVENTORY FORM

5320 BRANNON AV

LOCATION MAP (include north arrow):

SITE MAP/PLAN (include north arrow):

Insert photograph of primary structure on property:

Photo 1:

Photo 2:

Description:

Description:

Date:

CD No.:

Image No.

Date:

CD No.:

Image No.

Photographer:

Main Photo: Images2012\CompleteSurveyPhotos\Brannon5320.jpg



ARCHITECTURAL/HISTORIC INVENTORY FORM

5320 BRANNON AV

21.(cont.) History:and significance. Expand box as necessary or add continuation pages.

22. (cont.) Sources of information. Expand box as necessary or add continuation pages.

40. (cont.) Description of environment and outbuilding. Expand box as necessary or add continuation pages.

41. (cont.) Description of primary resource. Expand box as necessary, or add continuation pages.

Hope Lutheran School; fairly interesting but not outstanding; replacement windows





ARCHITECTURAL/HISTORIC INVENTORY FORM

1. Survey no. SLC-AS-047		2. Survey name: Thematic Survey of Midcentury Modern Movement Nonresidential Architecture in St. Louis	
3. County: St. Louis [Independent City]		4. Address: 121R BREMEN AV	
Alternate address if applicable			
5. City/State: St. Louis [Independent City], M		6. UTM: LAT LONG:	7. Township/Range/Section: T: R: S: N/A
8. Historic Name (if known):		9. Present/other name (if known):	
10. Ownership:	11a. Historic Use (if known):	11b. Current Use:	

HISTORICAL DATA

12. Construction date: Major addition/alteration date:	1951 1951	15. Architect:	18. Previously surveyed? <input type="checkbox"/> Cite survey name in box 22 cont. (page 3)
13. Significant date/period:		16. Builder/contractor:	19. On National Register? Cite nomination name in box 22 cont. (page 3)
14. Area(s) of significance:		17. Original or significant owner:	20. National Register eligible?
21. History and significance on continuation page. <input type="checkbox"/>		22. Sources of information on continuation page. <input type="checkbox"/>	Historic District Potential? <input type="checkbox"/> Name of Potential District?

ARCHITECTURAL INFORMATION

23. Category of Property:	30. Roof Material:	37. Windows: Type:
24. Vernacular or property type: Industrial/Warehouse	31. Chimney placement:	Panes
25. Architectural style: Modern Movements	32. Structural system:	38. Acreage (rural): Visible from public road? <input type="checkbox"/>
26. Plan Shape:	33. Exterior wall cladding:	39. Changes: (describe in box 41 cont.) <input type="checkbox"/> Addition Date(s) <input type="checkbox"/> Altered Date(s) <input type="checkbox"/> Moved Date(s) <input type="checkbox"/> Other Date(s)
27. Number of Stories:	34. Foundation Material:	Endangered by:
28. No. of bays (1st floor)	35. Basement type:	40. No. outbuildings (describe in box 40 cont.):
29. Roof Type:	36. Front Porch Type:	41. Further description of building features and associated resources on continuation page. <input type="checkbox"/>

OTHER

42. Current Owner/address: WMB 11 LLC	43. Inventory form prepared by (name):	44. Survey date:
17143 PORTLAND CREST CT GLENCOE MO 63038	Additional Information/revisions by:	45. Date of revisions:
FOR SHPO USE:		Survey Category: <input type="checkbox"/> RLS <input type="checkbox"/> ILS <input type="checkbox"/> Significant Properties List

Date entered in inventory:	Level of survey: <input type="checkbox"/> reconnaissance <input type="checkbox"/> intensive	Additional research? <input type="checkbox"/> yes <input type="checkbox"/> no
National Register Status: <input type="checkbox"/> listed <input type="checkbox"/> in listed district	Other:	
Name:		
<input type="checkbox"/> pending listing <input type="checkbox"/> not eligible <input type="checkbox"/> eligible(district) <input type="checkbox"/> eligible (individually) <input type="checkbox"/> not determined		



ARCHITECTURAL/HISTORIC INVENTORY FORM

121R BREMEN AV

LOCATION MAP (include north arrow):

SITE MAP/PLAN (include north arrow):

Insert photograph of primary structure on property:

Photo 1:

Photo 2:

Description:

Description:

Date:

CD No.:

Image No.

Date:

CD No.:

Image No.

Photographer:

Main Photo: Images2012\CompleteSurveyPhotos\Bremen121.JPG



ARCHITECTURAL/HISTORIC INVENTORY FORM

121R BREMEN AV

21.(cont.) History:and significance. Expand box as necessary or add continuation pages.

22. (cont.) Sources of information. Expand box as necessary or add continuation pages.

40. (cont.) Description of environment and outbuilding. Expand box as necessary or add continuation pages.

41. (cont.) Description of primary resource. Expand box as necessary, or add continuation pages.

truck terminal with clerestory windows; arched truss roof building with ribbed sheet metal cladding in gable ends above concrete block walls

RE-ELECT
Sheriff Jim
MURPHY





ARCHITECTURAL/HISTORIC INVENTORY FORM

1. Survey no. SLC-AS-047	2. Survey name: Thematic Survey of Midcentury Modern Movement Nonresidential Architecture in St. Louis		
3. County: St. Louis [Independent City]	4. Address: 2623-31 BREMEN AV		
Alternate address if applicable			
5. City/State: St. Louis [Independent City], M	6. UTM:	or: LAT	7. Township/Range/Section: T: R: S: N/A
8. Historic Name (if known):		9. Present/other name (if known):	
10. Ownership:		11a. Historic Use (if known):	11b. Current Use:

HISTORICAL DATA

12. Construction date: Major addition/alteration date:	1951	15. Architect:	18. Previously surveyed? <input type="checkbox"/> Cite survey name in box 22 cont. (page 3)
13. Significant date/period:		16. Builder/contractor:	19. On National Register? Cite nomination name in box 22 cont. (page 3)
14. Area(s) of significance:		17. Original or significant owner:	20. National Register eligible?
21. History and significance on continuation page. <input type="checkbox"/>		22. Sources of information on continuation page. <input type="checkbox"/>	Historic District Potential? <input type="checkbox"/> Name of Potential District?

ARCHITECTURAL INFORMATION

23. Category of Property:	30. Roof Material:	37. Windows: Type:
24. Vernacular or property type: 1-Story Commercial	31. Chimney placement:	Panes
25. Architectural style: Modern Movements	32. Structural system:	38. Acreage (rural): Visible from public road? <input type="checkbox"/>
26. Plan Shape:	33. Exterior wall cladding:	39. Changes: (describe in box 41 cont.) <input type="checkbox"/> Addition Date(s): <input type="checkbox"/> Altered Date(s): <input type="checkbox"/> Moved Date(s): <input type="checkbox"/> Other Date(s):
27. Number of Stories:	34. Foundation Material:	Endangered by:
28. No. of bays (1st floor)	35. Basement type:	40. No. outbuildings (describe in box 40 cont.):
29. Roof Type:	36. Front Porch Type:	41. Further description of building features and associated resources on continuation page. <input type="checkbox"/>

OTHER

42. Current Owner/address: RHINE, JOHN T & JEARLEAN	43. Inventory form prepared by (name):	44. Survey date:
4508 JUNE AVE ST LOUIS MO 63121	Additional Information/revisions by:	45. Date of revisions:
FOR SHPO USE:		Survey Category: <input type="checkbox"/> RLS <input type="checkbox"/> ILS <input type="checkbox"/> Significant Properties List

Date entered in inventory:	Level of survey: <input type="checkbox"/> reconnaissance <input type="checkbox"/> intensive	Additional research? <input type="checkbox"/> yes <input type="checkbox"/> no
National Register Status: <input type="checkbox"/> listed <input type="checkbox"/> in listed district	Other:	
Name:		
<input type="checkbox"/> pending listing <input type="checkbox"/> not eligible <input type="checkbox"/> eligible(district) <input type="checkbox"/> eligible (individually) <input type="checkbox"/> not determined		



2623-31 BREMEN AV

LOCATION MAP (include north arrow):	SITE MAP/PLAN (include north arrow):

Insert photograph of primary structure on property:

Main Photo: <small>Insert photograph of primary structure on property.</small>					Photo 2:						
Description:					Description:						
Date:		CD No.:		Image No.		Date:		CD No.:		Image No.	
Photographer:											
Main Photo:					Images2012\CompleteSurveyPhotos\Bremen2623.JPG						



ARCHITECTURAL/HISTORIC INVENTORY FORM

2623-31 BREMEN AV

21.(cont.) History:and significance. Expand box as necessary or add continuation pages.

22. (cont.) Sources of information. Expand box as necessary or add continuation pages.

40. (cont.) Description of environment and outbuilding. Expand box as necessary or add continuation pages.

41. (cont.) Description of primary resource. Expand box as necessary, or add continuation pages.

concrete block garage.



RHINE & SON
AUTO

REPAIRS
GUARANTEED



ARCHITECTURAL/HISTORIC INVENTORY FORM

1. Survey no. SLC-AS-047-0020		2. Survey name: Thematic Survey of Midcentury Modern Movement Nonresidential Architecture in St. Louis	
3. County: St. Louis [Independent City]		4. Address: 100 N BROADWAY	
Alternate address if applicable			
5. City/State: St. Louis [Independent City], M		6. UTM: LAT 38:37:34.70 LONG: 90:11:22.14	7. Township/Range/Section: T: R: S: N/A
8. Historic Name (if known): Boatman's National Bank		9. Present/other name (if known): BOATMENS TOWER	
10. Ownership: Private	11a. Historic Use (if known): Commerce Trade		11b. Current Use:

HISTORICAL DATA

12. Construction date: Major addition/alteration date:	1974 N/A	15. Architect: Hellmuth, Obata and Kassabaum	18. Previously surveyed? <input type="checkbox"/> Cite survey name in box 22 cont. (page 3)
13. Significant date/period: 1974		16. Builder/contractor: McCarthy Bros CC	19. On National Register? Cite nomination name in box 22 cont. (page 3)
14. Area(s) of significance: To be determined		17. Original or significant owner: Boatman's National Bank	20. National Register eligible? Not determined
21. History and significance on continuation page. <input type="checkbox"/>		22. Sources of information on continuation page. <input type="checkbox"/>	Historic District Potential? <input type="checkbox"/> Name of Potential District?

ARCHITECTURAL INFORMATION

23. Category of Property: Building	30. Roof Material: Undetermined	37. Windows: Type: Historic Curtain Wall
24. Vernacular or property type: Office Building	31. Chimney placement: None	Panes 1
25. Architectural style: Modern Movements	32. Structural system: Steel	38. Acreage (rural): Visible from public road? <input checked="" type="checkbox"/>
26. Plan Shape: Rectangular Long St. Fac	33. Exterior wall cladding: Aluminum	39. Changes: (describe in box 41 cont.) <input type="checkbox"/> Addition Date(s): <input type="checkbox"/> Altered Date(s): <input type="checkbox"/> Moved Date(s): <input type="checkbox"/> Other Date(s):
27. Number of Stories: Multi-story 1-1/2 story	34. Foundation Material: Concrete	Endangered by:
28. No. of bays (1st floor): Multiple	35. Basement type: Undetermined	40. No. outbuildings (describe in box 40 cont.): 0
29. Roof Type: Flat	36. Front Porch Type: N/A	41. Further description of building features and associated resources on continuation page. <input checked="" type="checkbox"/>

OTHER

42. Current Owner/address: HERTZ BROADWAY TOWER LLC 1522 2ND STREET SANTA MONICA CA 904012303	43. Inventory form prepared by (name): Patience Stuart Peter Meijer Architect, PC Additional Information/revisions by: Betsy Bradley Cultural Resources Office	44. Survey date: 45. Date of revisions: Survey Category: <input checked="" type="checkbox"/> RLS <input type="checkbox"/> ILS <input type="checkbox"/> Significant Properties List
--	---	---

FOR SHPO USE:

Date entered in inventory:	Level of survey: <input type="checkbox"/> reconnaissance <input type="checkbox"/> intensive	Additional research? <input type="checkbox"/> yes <input type="checkbox"/> no
National Register Status: <input type="checkbox"/> listed <input type="checkbox"/> in listed district	Other:	
Name:		
<input type="checkbox"/> pending listing <input type="checkbox"/> not eligible <input type="checkbox"/> eligible(district) <input type="checkbox"/> eligible (individually) <input type="checkbox"/> not determined		



MISSOURI DEPARTMENT OF NATURAL RESOURCES
STATE HISTORIC PRESERVATION OFFICE, P.O. Box 176, Jefferson City, MO 65102

ARCHITECTURAL/HISTORIC INVENTORY FORM

100 N BROADWAY

LOCATION MAP (include north arrow):

SITE MAP/PLAN (include north arrow):

Insert photograph of primary structure on property:

Photo 1:

Photo 2:

Description:

Description:

Date:

CD No.:

Image No.

Date:

CD No.:

Image No.

Photographer: PMA

Main Photo: Images2012\100 N BROADWAY_0002.JPG



ARCHITECTURAL/HISTORIC INVENTORY FORM

100 N BROADWAY

21.(cont.) History:and significance. Expand box as necessary or add continuation pages.

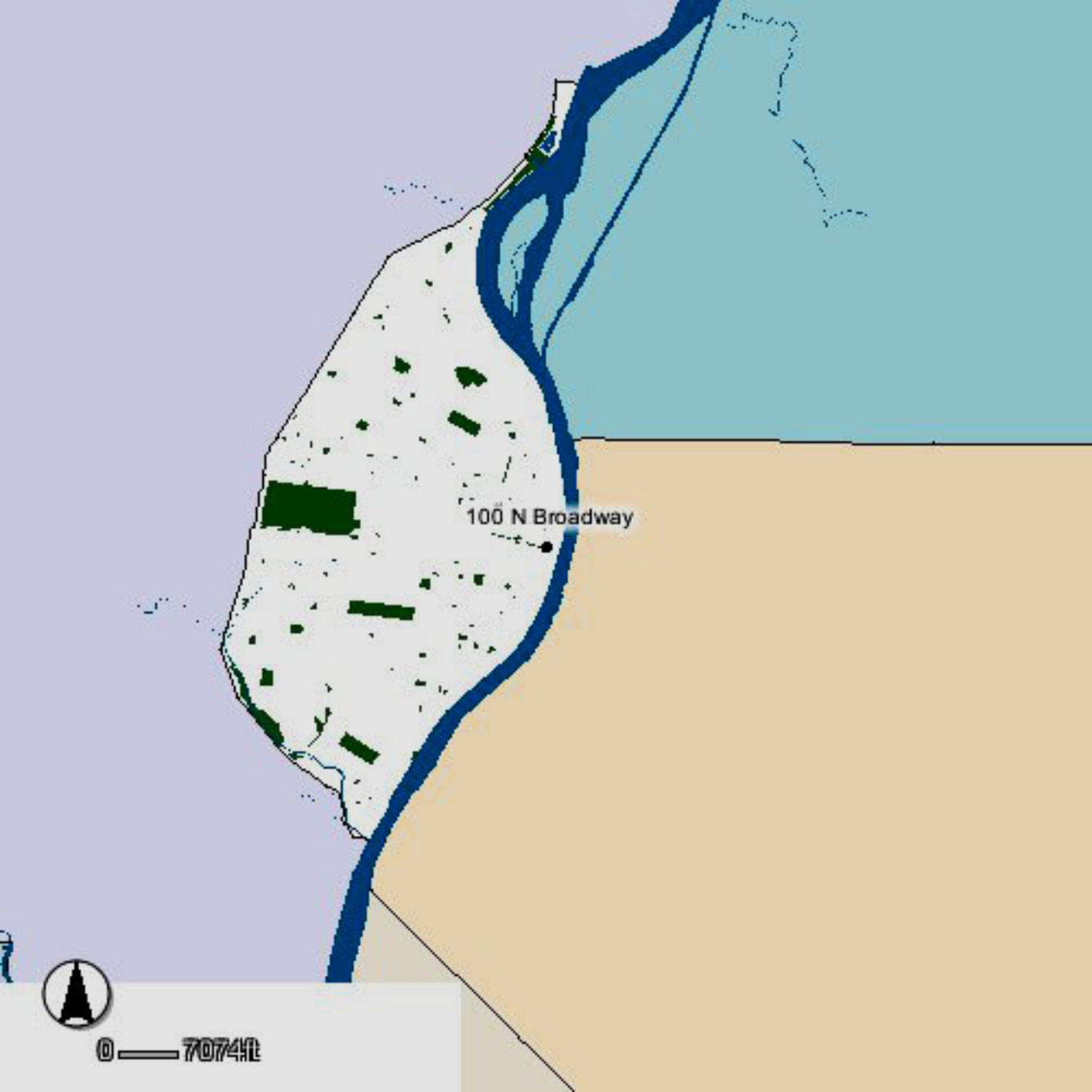
22. (cont.) Sources of information. Expand box as necessary or add continuation pages.

City Building permit H197, 4/2/1974. HOK, architect; McCarthy Bros., builder. 22-story bank and office building with underground parking for Boatman's National Bank & Equitable Assurance Society.

40. (cont.) Description of environment and outbuilding. Expand box as necessary or add continuation pages.

41. (cont.) Description of primary resource. Expand box as necessary, or add continuation pages.

Boatmens Tower, designed by Hellmuth, Obata and Kassabaum, is a 22-story steel-structured office building with aluminum cladding, reflective glass curtain wall, a concrete foundation and a flat roof. There is also a lower voume, 2.5 stories in height. The tower itself has a rectangular footprint but with the lower portion the plan is slightly L shaped. The lower portion is set back from the tower façade by approximately 30' creating a small entry courtyard. The main entry itself, also two stories, is set back approximately 10' further than the lower portion and is nestled between the two distinctive forms of the building.



100 N Broadway



0 707412

PINE ST

N BROADWAY

100 N Broadway

N 4TH ST

CHESTNUT ST



0 43ft





ARCHITECTURAL/HISTORIC INVENTORY FORM

1. Survey no. SLC-AS-047	2. Survey name: Thematic Survey of Modern Movement Architecture in St. Louis		
3. County: St. Louis [Independent City]	4. Address: 305 N BROADWAY		
Alternate address if applicable			
5. City/State: St. Louis [Independent City], M	6. UTM:	or: LAT	7. Township/Range/Section: T: R: S: N/A
8. Historic Name (if known):		9. Present/other name (if known):	
10. Ownership:	11a. Historic Use (if known):	11b. Current Use:	

HISTORICAL DATA

12. Construction date: Major addition/alteration date:	15. Architect:	18. Previously surveyed? <input type="checkbox"/> Cite survey name in box 22 cont. (page 3)
13. Significant date/period:	16. Builder/contractor:	19. On National Register? Cite nomination name in box 22 cont. (page 3)
14. Area(s) of significance:	17. Original or significant owner:	20. National Register eligible?
21. History and significance on continuation page. <input type="checkbox"/>	22. Sources of information on continuation page. <input type="checkbox"/>	Historic District Potential? <input type="checkbox"/> Name of Potential District?

ARCHITECTURAL INFORMATION

23. Category of Property:	30. Roof Material:	37. Windows: Type:
24. Vernacular or property type: Over 1-Story Commercial	31. Chimney placement:	Panes
25. Architectural style: Modern Movements	32. Structural system:	38. Acreage (rural): Visible from public road? <input type="checkbox"/>
26. Plan Shape:	33. Exterior wall cladding:	39. Changes: (describe in box 41 cont.) <input type="checkbox"/> Addition Date(s): <input type="checkbox"/> Altered Date(s): <input type="checkbox"/> Moved Date(s): <input type="checkbox"/> Other Date(s):
27. Number of Stories:	34. Foundation Material:	Endangered by:
28. No. of bays (1st floor)	35. Basement type:	40. No. outbuildings (describe in box 40 cont.):
29. Roof Type:	36. Front Porch Type:	41. Further description of building features and associated resources on continuation page. <input type="checkbox"/>

OTHER

42. Current Owner/address: MERCANTILE LIBRARY BUILDING LLC SPINNAKER ST LOUIS 906 OLIVE ST STE 1212 ST LOUIS MO 63101	43. Inventory form prepared by (name): Additional Information/revisions by:	44. Survey date: 45. Date of revisions: Survey Category: <input type="checkbox"/> RLS <input type="checkbox"/> ILS <input type="checkbox"/> Significant Properties Listed
---	--	--

FOR SHPO USE:

Date entered in inventory:	Level of survey: <input type="checkbox"/> reconnaissance <input type="checkbox"/> intensive	Additional research? <input type="checkbox"/> yes <input type="checkbox"/> no
National Register Status: <input type="checkbox"/> listed <input type="checkbox"/> in listed district	Other:	
Name:		
<input type="checkbox"/> pending listing <input type="checkbox"/> not eligible <input type="checkbox"/> eligible(district) <input type="checkbox"/> eligible (individually) <input type="checkbox"/> not determined		



ARCHITECTURAL/HISTORIC INVENTORY FORM

305 N BROADWAY

LOCATION MAP (include north arrow):	SITE MAP/PLAN (include north arrow):

Insert photograph of primary structure on property:

Photo 1:	Photo 2:
Description:	Description:
Date: CD No.: Image No.	Date: CD No.: Image No.
Photographer:	
Main Photo:	Images2012\CompleteSurveyPhotos\BroadwayN305.jpg



ARCHITECTURAL/HISTORIC INVENTORY FORM

305 N BROADWAY

21.(cont.) History:and significance. Expand box as necessary or add continuation pages.

22. (cont.) Sources of information. Expand box as necessary or add continuation pages.

40. (cont.) Description of environment and outbuilding. Expand box as necessary or add continuation pages.

41. (cont.) Description of primary resource. Expand box as necessary, or add continuation pages.

new façade in CBD; large panels of terra cotta or porcelain enamel; black at the base and red above; it has been remodeled with elements set at angle to give it a much more jaunty feeling than anything seen in 1951





ARCHITECTURAL/HISTORIC INVENTORY FORM

1. Survey no. SLC-AS-047-0021	2. Survey name: Thematic Survey of Midcentury Modern Movement Nonresidential Architecture in St. Louis		
3. County: St. Louis [Independent City]	4. Address: 500 N BROADWAY		
Alternate address if applicable			
5. City/State: St. Louis [Independent City], M	6. UTM:	or: LAT 38:37:47.93 LONG: 90:11:17.81	7. Township/Range/Section: T: R: S: N/A
8. Historic Name (if known): Unknown		9. Present/other name (if known): 500 N Broadway Building	
10. Ownership: Private	11a. Historic Use (if known): Commerce Trade		11b. Current Use:

HISTORICAL DATA

12. Construction date: Major addition/alteration date:	1969 N/A	15. Architect: Smith + Entzeroth	18. Previously surveyed? <input type="checkbox"/> Cite survey name in box 22 cont. (page 3)
13. Significant date/period: 1969	16. Builder/contractor: C Rallo CC		19. On National Register? Cite nomination name in box 22 cont. (page 3)
14. Area(s) of significance: To be determined	17. Original or significant owner: Undertermined		20. National Register eligible? Not determined
21. History and significance on continuation page. <input type="checkbox"/>	22. Sources of information on continuation page. <input type="checkbox"/>		Historic District Potential? <input type="checkbox"/> Name of Potential District?

ARCHITECTURAL INFORMATION

23. Category of Property: Building	30. Roof Material: Undetermined	37. Windows: Type: Historic Curtain Wall
24. Vernacular or property type: Office Building	31. Chimney placement: None	Panes 1
25. Architectural style: Modern Movements	32. Structural system: Undetermined	38. Acreage (rural): Visible from public road? <input checked="" type="checkbox"/>
26. Plan Shape: Square	33. Exterior wall cladding: Granite	39. Changes: (describe in box 41 cont.) <input type="checkbox"/> Addition Date(s): <input type="checkbox"/> Altered Date(s): <input type="checkbox"/> Moved Date(s): <input type="checkbox"/> Other Date(s):
27. Number of Stories: Multi-story	34. Foundation Material: Concrete	Endangered by:
28. No. of bays (1st floor) 1	35. Basement type: Undetermined	40. No. outbuildings (describe in box 40 cont.): 0
29. Roof Type: Flat	36. Front Porch Type: N/A	41. Further description of building features and associated resources on continuation page. <input checked="" type="checkbox"/>

OTHER

42. Current Owner/address: 500 BROADWAY LLC	43. Inventory form prepared by (name): Patience Stuart Peter Meijer Architect, PC	44. Survey date:
500 N BROADWAY LLC STE 150 ST LOUIS MO 63102	Additional Information/revisions by: Betsy Bradley	45. Date of revisions:
FOR SHPO USE: Cultural Resources Office		Survey Category: <input checked="" type="checkbox"/> RLS <input type="checkbox"/> ILS <input type="checkbox"/> Significant Properties List

Date entered in inventory:	Level of survey: <input type="checkbox"/> reconnaissance <input type="checkbox"/> intensive	Additional research? <input type="checkbox"/> yes <input type="checkbox"/> no
National Register Status: <input type="checkbox"/> listed <input type="checkbox"/> in listed district	Other:	
Name:		
<input type="checkbox"/> pending listing <input type="checkbox"/> not eligible <input type="checkbox"/> eligible(district) <input type="checkbox"/> eligible (individually) <input type="checkbox"/> not determined		



ARCHITECTURAL/HISTORIC INVENTORY FORM

500 N BROADWAY

LOCATION MAP (include north arrow):

SITE MAP/PLAN (include north arrow):

Insert photograph of primary structure on property:

Photo 1:

Photo 2:

Description:

Description:

Date:

CD No.:

Image No.

Date:

CD No.:

Image No.

Photographer: PMA

Main Photo: Images2012\500 N BROADWAY.JPG



ARCHITECTURAL/HISTORIC INVENTORY FORM

500 N BROADWAY

21.(cont.) History:and significance. Expand box as necessary or add continuation pages.

22. (cont.) Sources of information. Expand box as necessary or add continuation pages.

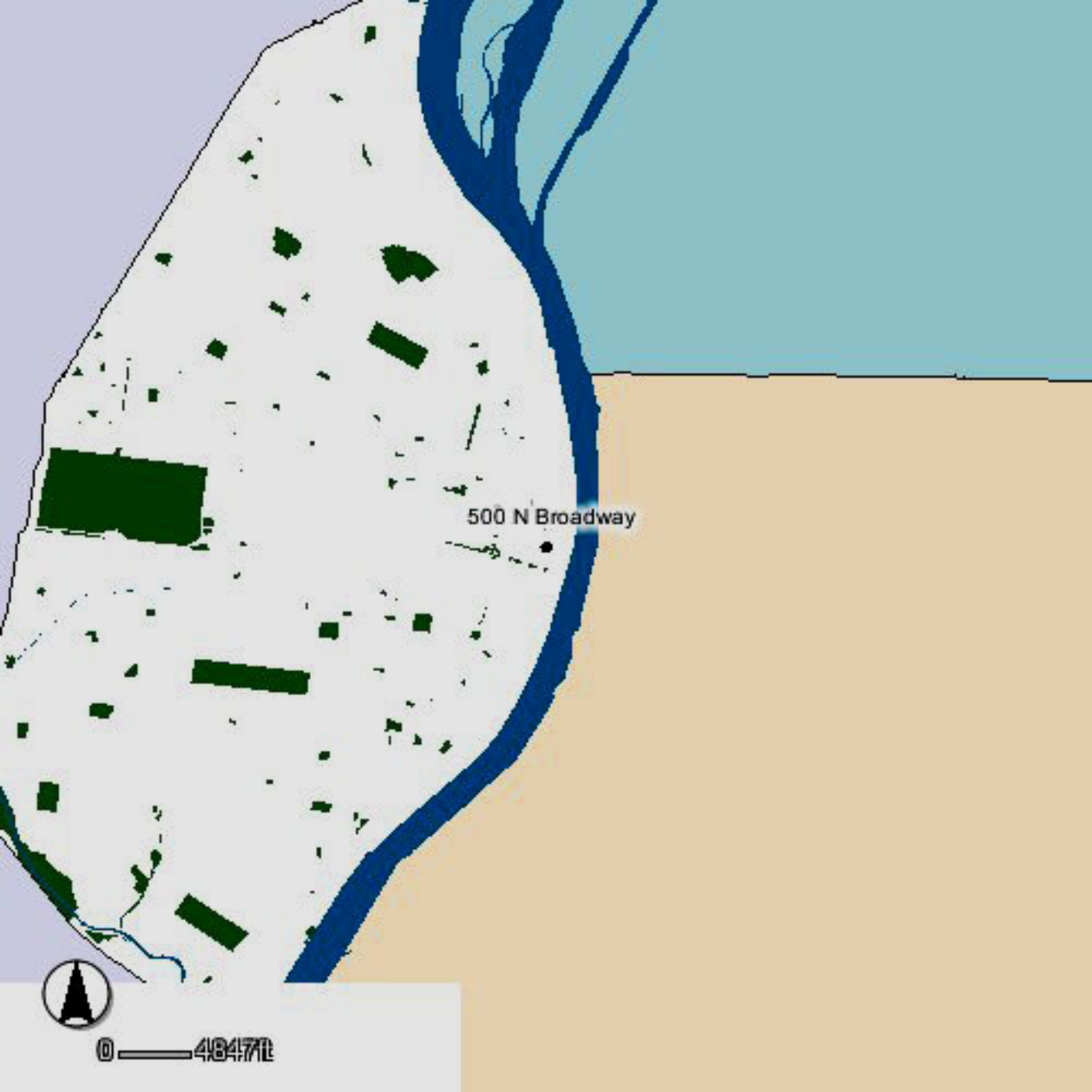
McCue, George. The Building Art in St. Louis: Two Centuries, 1967 & 1981 ed's.

Also St Louis building permit #E6751, 10/20/1969: "22-story office building and garage for GJ Nooney Co., owner", Smith & Entzeroth, architect; Rallo CC, builder

40. (cont.) Description of environment and outbuilding. Expand box as necessary or add continuation pages.

41. (cont.) Description of primary resource. Expand box as necessary, or add continuation pages.

This high-rise office building is most well-known for its stark appearance. Designed by Smith+Entzeroth, Inc. Architects+Planners, its square shape encompasses half of a city block and is faced with precast panels of polished black granite aggregate and solar plate glass in anodized aluminum frames. The basement and 2nd-6th floors are open deck parking while the ground floor is public and the rest are office space. The building's ground floor is recessed with the support columns in line with the remainder of the façade.



500 N Broadway



0 484711

WASHINGTON AVE

N BROADWAY

500 N Broadway

ST CHARLES ST



0 — 271ft





500th St
Washington Ave

Cafe Cornucopia
breakfast & lunch

Office Space
FOR LEASE
Call Bob 312-777-1111
New Orleans, LA



ARCHITECTURAL/HISTORIC INVENTORY FORM

1. Survey no. SLC-AS-047-0022		2. Survey name: Thematic Survey of Modern Movement Architecture in St. Louis	
3. County: St. Louis [Independent City]		4. Address: 601 N BROADWAY	
Alternate address if applicable		505 Washington	
5. City/State: St. Louis [Independent City], M		6. UTM:	or: LAT 38:37:47.47 LONG: 90:11:17.11
7. Township/Range/Section: T: R: S: N/A			
8. Historic Name (if known): Missouri Division of Employment Security		9. Present/other name (if known): Vacant	
10. Ownership: Private	11a. Historic Use (if known): Government		11b. Current Use:

HISTORICAL DATA

12. Construction date: Major addition/alteration date:	1959 N/A	15. Architect: Hellmuth, Obata, Kassabaum William Becker, engineer	18. Previously surveyed? <input type="checkbox"/> Cite survey name in box 22 cont. (page 3)
13. Significant date/period: 1960		16. Builder/contractor: Murch-Jarvis CC	19. On National Register? Cite nomination name in box 22 cont. (page 3)
14. Area(s) of significance: Architecture		17. Original or significant owner: State of Missouri	20. National Register eligible? Individually eligible
21. History and significance on continuation page. <input checked="" type="checkbox"/>		22. Sources of information on continuation page. <input checked="" type="checkbox"/>	Historic District Potential? <input type="checkbox"/> Name of Potential District? N/A

ARCHITECTURAL INFORMATION

23. Category of Property: Building	30. Roof Material: Undetermined	37. Windows: Type: Fixed
24. Vernacular or property type: Office Building	31. Chimney placement: None	Panes
25. Architectural style: Modern/ New Formalist	32. Structural system: Undetermined	38. Acreage (rural): Visible from public road? <input checked="" type="checkbox"/>
26. Plan Shape: Rectangular Long St. Fac	33. Exterior wall cladding: Limestone	39. Changes: (describe in box 41 cont.) <input type="checkbox"/> Addition Date(s): <input type="checkbox"/> Altered Date(s): <input type="checkbox"/> Moved Date(s): <input type="checkbox"/> Other Date(s):
27. Number of Stories: 3 Stories	34. Foundation Material: Concrete	Endangered by:
28. No. of bays (1st floor): 9	35. Basement type: Undetermined	40. No. outbuildings (describe in box 40 cont.): 0
29. Roof Type: Flat	36. Front Porch Type: N/A	41. Further description of building features and associated resources on continuation page. <input checked="" type="checkbox"/>

OTHER

42. Current Owner/address: GREATER MISSOURI BUILDERS INC 1551 WALL ST ST CHARLES MO 63303	43. Inventory form prepared by (name): Patience Stuart Peter Meijer Architect, PC Additional Information/revisions by: Jan Cameron Cultural Resources Office	44. Survey date: 45. Date of revisions: Survey Category: <input type="checkbox"/> RLS <input checked="" type="checkbox"/> ILS <input type="checkbox"/> Significant Properties List
--	---	---

FOR SHPO USE:

Date entered in inventory:	Level of survey: <input type="checkbox"/> reconnaissance <input type="checkbox"/> intensive	Additional research? <input type="checkbox"/> yes <input type="checkbox"/> no
National Register Status: <input type="checkbox"/> listed <input type="checkbox"/> in listed district	Other:	
Name:		
<input type="checkbox"/> pending listing <input type="checkbox"/> not eligible <input type="checkbox"/> eligible(district) <input type="checkbox"/> eligible (individually) <input type="checkbox"/> not determined		



ARCHITECTURAL/HISTORIC INVENTORY FORM

601 N BROADWAY

LOCATION MAP (include north arrow):

SITE MAP/PLAN (include north arrow):

Insert photograph of primary structure on property:

Photo 1:

Photo 2:

Description:

Looking northwest from Washington and N Broadway

Description:

Date:

CD No.:

Image No.

Date:

CD No.:

Image No.

Photographer: PMA

Main Photo: Images2012\505 WASHINGTON AV.JPG



ARCHITECTURAL/HISTORIC INVENTORY FORM

601 N BROADWAY

21.(cont.) History:and significance. Expand box as necessary or add continuation pages.

The building is a good example of the New Formalist style of Modern Architecture, with its echoes of a "temple"-like form and beveled window detailing. The building, like Yamasaki's Conference Center at Wayne State in Detroit (1958), exhibits symmetry and formality.

22. (cont.) Sources of information. Expand box as necessary or add continuation pages.

McCue, George. The Building Art in St. Louis: Two Centuries, 1981 ed.

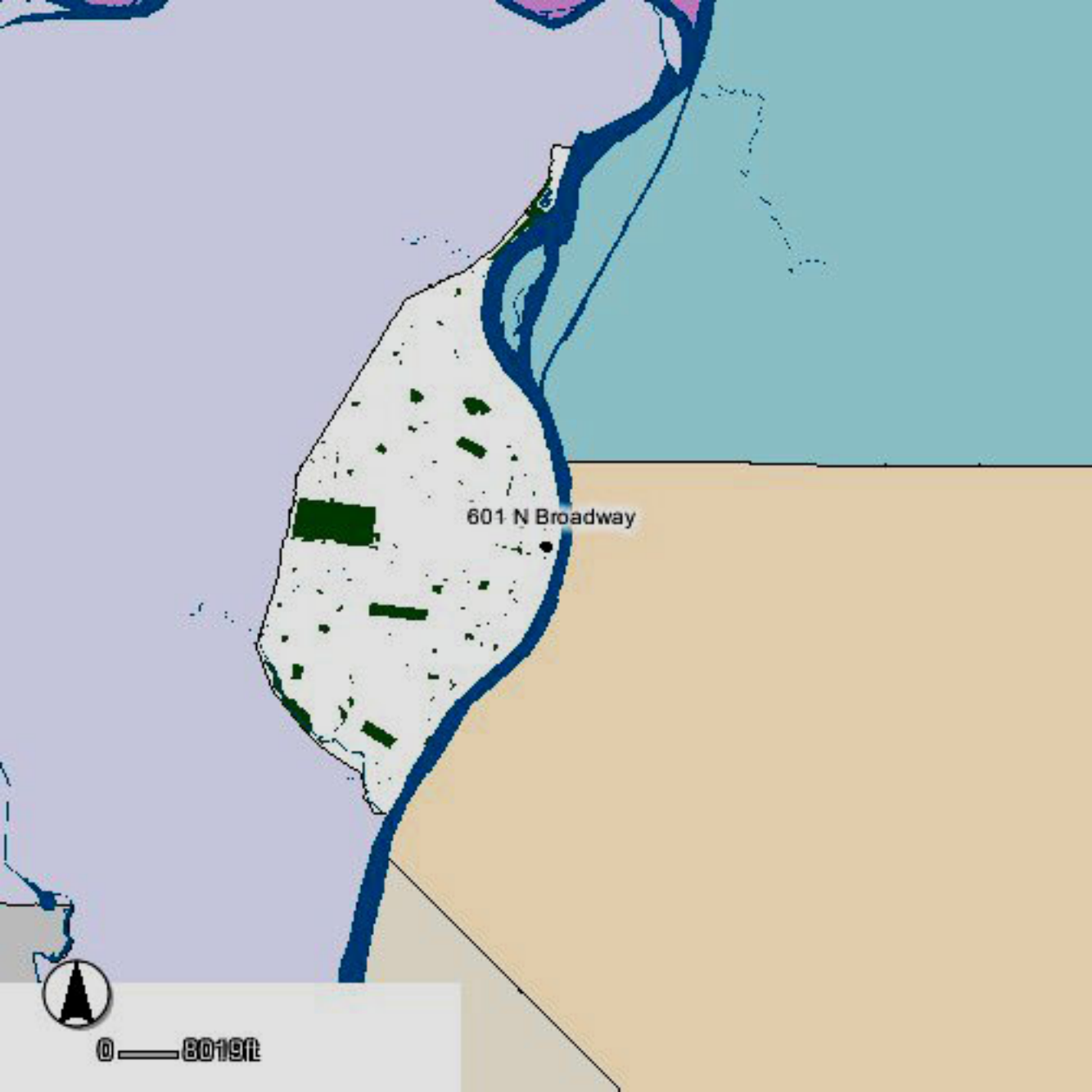
Also, see 1962 AIA directory for Kassabaum, George. Principal works include "State Employment Security Bldg" 1960:
http://communities.aia.org/sites/hdoaa/wiki/American%20Architects%20Directories/1962%20American%20Architects%20Directory/Bowker_1962_K.pdf

City building permit (for 505 Washington Av) #CC7555, 1/15/1959. HOK architects; William Becker, engineer; Murch-Jarvis CC, contractor.

40. (cont.) Description of environment and outbuilding. Expand box as necessary or add continuation pages.

41. (cont.) Description of primary resource. Expand box as necessary, or add continuation pages.

The Missouri Division of Employment Security Building was constructed in 1959 as the State of Missouri Office Building. This three story building features a rectangular footprint, concrete foundations, limestone cladding, paired fixed windows, and a flat roof. Each bay on both the Broadway and Washington Ave facades features a limestone pilaster supporting a pyramidal capitol that creates mini-vaulting above each window and a deep overhang at each story. The building encompasses a quarter of a city block and shares a party wall with its neighbor. Facing the rear parking lot is a plain concrete façade.



601 N Broadway



0 — 8019ft

601 N Broadway

N BROADWAY

WASHINGTON AVE



0 — 25ft



EL
POLAUS

ANCIAL PLAZA

JUL 14
1:11

FOR SALE
OR LEASE
314.261.7368

Broadway

FOR SALE
OR LEASE
314.261.7368

BE A PART
OF THE
PIECE OF
HISTORY
AT 1000



ARCHITECTURAL/HISTORIC INVENTORY FORM

1. Survey no. SLC-AS-047	2. Survey name: Thematic Survey of Midcentury Modern Movement Nonresidential Architecture in St. Louis		
3. County: St. Louis [Independent City]	4. Address: 1801-11 N BROADWAY		
Alternate address if applicable			
5. City/State: St. Louis [Independent City], M	6. UTM:	or: LAT	7. Township/Range/Section: T: R: S: N/A
8. Historic Name (if known):		9. Present/other name (if known):	
10. Ownership:		11a. Historic Use (if known):	
		11b. Current Use:	

HISTORICAL DATA

12. Construction date: Major addition/alteration date:	1948	15. Architect:	18. Previously surveyed? <input type="checkbox"/> Cite survey name in box 22 cont. (page 3)
13. Significant date/period:		16. Builder/contractor:	19. On National Register? Cite nomination name in box 22 cont. (page 3)
14. Area(s) of significance:		17. Original or significant owner:	20. National Register eligible?
21. History and significance on continuation page. <input type="checkbox"/>		22. Sources of information on continuation page. <input type="checkbox"/>	Historic District Potential? <input type="checkbox"/> Name of Potential District?

ARCHITECTURAL INFORMATION

23. Category of Property:	30. Roof Material:	37. Windows: Type:
24. Vernacular or property type: Office in Front of Other Use	31. Chimney placement:	Panes
25. Architectural style: Modern Movements	32. Structural system:	38. Acreage (rural): Visible from public road? <input type="checkbox"/>
26. Plan Shape:	33. Exterior wall cladding:	39. Changes: (describe in box 41 cont.) <input type="checkbox"/> Addition Date(s): <input type="checkbox"/> Altered Date(s): <input type="checkbox"/> Moved Date(s): <input type="checkbox"/> Other Date(s):
27. Number of Stories:	34. Foundation Material:	Endangered by:
28. No. of bays (1st floor)	35. Basement type:	40. No. outbuildings (describe in box 40 cont.):
29. Roof Type:	36. Front Porch Type:	41. Further description of building features and associated resources on continuation page. <input type="checkbox"/>

OTHER

42. Current Owner/address: 1811 NORTH BROADWAY LLC	43. Inventory form prepared by (name):	44. Survey date:
1501 LOCUST ST #1108	Additional Information/revisions by:	45. Date of revisions:
ST LOUIS MO 63103		Survey Category: <input type="checkbox"/> RLS <input type="checkbox"/> ILS <input type="checkbox"/> Significant Properties List

FOR SHPO USE:

Date entered in inventory:	Level of survey: <input type="checkbox"/> reconnaissance <input type="checkbox"/> intensive	Additional research? <input type="checkbox"/> yes <input type="checkbox"/> no
National Register Status: <input type="checkbox"/> listed <input type="checkbox"/> in listed district	Other:	
Name:		
<input type="checkbox"/> pending listing <input type="checkbox"/> not eligible <input type="checkbox"/> eligible(district) <input type="checkbox"/> eligible (individually) <input type="checkbox"/> not determined		



ARCHITECTURAL/HISTORIC INVENTORY FORM

1801-11 N BROADWAY

LOCATION MAP (include north arrow):

SITE MAP/PLAN (include north arrow):

Insert photograph of primary structure on property:

Photo 1:

Photo 2:

Description:

Description:

Date:

CD No.:	
---------	--

Image No.

Date:

CD No.:	
---------	--

Image No.

Photographer:

Main Photo:	Images2012\CompleteSurveyPhotos\BroadwayN1801.JPG
-------------	---



ARCHITECTURAL/HISTORIC INVENTORY FORM

1801-11 N BROADWAY

21.(cont.) History:and significance. Expand box as necessary or add continuation pages.

22. (cont.) Sources of information. Expand box as necessary or add continuation pages.

40. (cont.) Description of environment and outbuilding. Expand box as necessary or add continuation pages.

41. (cont.) Description of primary resource. Expand box as necessary, or add continuation pages.

office and warehouse





ARCHITECTURAL/HISTORIC INVENTORY FORM

1. Survey no. SLC-AS-047		2. Survey name: Thematic Survey of Midcentury Modern Movement Nonresidential Architecture in St. Louis	
3. County: St. Louis [Independent City]		4. Address: 1838 N BROADWAY	
Alternate address if applicable			
5. City/State: St. Louis [Independent City], M		6. UTM: LAT LONG:	7. Township/Range/Section: T: R: S: N/A
8. Historic Name (if known):		9. Present/other name (if known):	
10. Ownership:	11a. Historic Use (if known):		11b. Current Use:

HISTORICAL DATA

12. Construction date: Major addition/alteration date:	1962	15. Architect:	18. Previously surveyed? <input type="checkbox"/> Cite survey name in box 22 cont. (page 3)
13. Significant date/period:		16. Builder/contractor:	19. On National Register? Cite nomination name in box 22 cont. (page 3)
14. Area(s) of significance:		17. Original or significant owner:	20. National Register eligible?
21. History and significance on continuation page. <input type="checkbox"/>		22. Sources of information on continuation page. <input type="checkbox"/>	Historic District Potential? <input type="checkbox"/> Name of Potential District?

ARCHITECTURAL INFORMATION

23. Category of Property:	30. Roof Material:	37. Windows: Type:
24. Vernacular or property type: Office in Front of Other Use	31. Chimney placement:	Panes
25. Architectural style: Modern Movements	32. Structural system:	38. Acreage (rural): Visible from public road? <input type="checkbox"/>
26. Plan Shape:	33. Exterior wall cladding:	39. Changes: (describe in box 41 cont.) <input type="checkbox"/> Addition Date(s) <input type="checkbox"/> Altered Date(s) <input type="checkbox"/> Moved Date(s) <input type="checkbox"/> Other Date(s)
27. Number of Stories:	34. Foundation Material:	Endangered by:
28. No. of bays (1st floor)	35. Basement type:	40. No. outbuildings (describe in box 40 cont.):
29. Roof Type:	36. Front Porch Type:	41. Further description of building features and associated resources on continuation page. <input type="checkbox"/>

OTHER

42. Current Owner/address: NAES, OSCAR L & MARILYN A (TRS)	43. Inventory form prepared by (name):	44. Survey date:
1838 N BROADWAY ST LOUIS MO 63102	Additional Information/revisions by:	45. Date of revisions:
FOR SHPO USE:		Survey Category: <input type="checkbox"/> RLS <input type="checkbox"/> ILS <input type="checkbox"/> Significant Properties List

Date entered in inventory:	Level of survey: <input type="checkbox"/> reconnaissance <input type="checkbox"/> intensive	Additional research? <input type="checkbox"/> yes <input type="checkbox"/> no
National Register Status: <input type="checkbox"/> listed <input type="checkbox"/> in listed district	Other:	
Name:		
<input type="checkbox"/> pending listing <input type="checkbox"/> not eligible <input type="checkbox"/> eligible(district) <input type="checkbox"/> eligible (individually) <input type="checkbox"/> not determined		



ARCHITECTURAL/HISTORIC INVENTORY FORM

1838 N BROADWAY

LOCATION MAP (include north arrow):

SITE MAP/PLAN (include north arrow):

Insert photograph of primary structure on property:

Photo 1:

Photo 2:

Description:

Description:

Date:

CD No.:

Image No.

Date:

CD No.:

Image No.

Photographer:

Main Photo: Images2012\CompleteSurveyPhotos\BroadwayN1838.JPG



ARCHITECTURAL/HISTORIC INVENTORY FORM

1838 N BROADWAY

21.(cont.) History:and significance. Expand box as necessary or add continuation pages.

22. (cont.) Sources of information. Expand box as necessary or add continuation pages.

40. (cont.) Description of environment and outbuilding. Expand box as necessary or add continuation pages.

41. (cont.) Description of primary resource. Expand box as necessary, or add continuation pages.

very stylish office; brick; flat canopy at entrance; upper wall treatement; warehouse to rear



138

NAES

138

NAES



ARCHITECTURAL/HISTORIC INVENTORY FORM

1. Survey no. SLC-AS-047	2. Survey name: Thematic Survey of Modern Movement Architecture in St. Louis		
3. County: St. Louis [Independent City]	4. Address: 1847 N BROADWAY		
Alternate address if applicable			
5. City/State: St. Louis, MO	6. UTM:	or: LAT	7. Township/Range/Section: T: R: S: N/A
8. Historic Name (if known):		9. Present/other name (if known):	
10. Ownership:	11a. Historic Use (if known):	11b. Current Use:	

HISTORICAL DATA

12. Construction date: Major addition/alteration date:	15. Architect:	18. Previously surveyed? <input type="checkbox"/> Cite survey name in box 22 cont. (page 3)
13. Significant date/period:	16. Builder/contractor:	19. On National Register? Cite nomination name in box 22 cont. (page 3)
14. Area(s) of significance:	17. Original or significant owner:	20. National Register eligible?
21. History and significance on continuation page. <input type="checkbox"/>	22. Sources of information on continuation page. <input type="checkbox"/>	Historic District Potential? <input type="checkbox"/> Name of Potential District?

ARCHITECTURAL INFORMATION

23. Category of Property:	30. Roof Material:	37. Windows: Type:
24. Vernacular or property type: Industrial/Warehouse	31. Chimney placement:	Panes
25. Architectural style: Modern Movements	32. Structural system:	38. Acreage (rural): Visible from public road? <input type="checkbox"/>
26. Plan Shape:	33. Exterior wall cladding:	39. Changes: (describe in box 41 cont.) <input type="checkbox"/> Addition Date(s): <input type="checkbox"/> Altered Date(s): <input type="checkbox"/> Moved Date(s): <input type="checkbox"/> Other Date(s):
27. Number of Stories:	34. Foundation Material:	Endangered by:
28. No. of bays (1st floor)	35. Basement type:	40. No. outbuildings (describe in box 40 cont.):
29. Roof Type:	36. Front Porch Type:	41. Further description of building features and associated resources on continuation page. <input type="checkbox"/>

OTHER

42. Current Owner/address: D. T. NEWS SERVICE OF MISSOURI, INC	43. Inventory form prepared by (name):	44. Survey date:
1847 N BROADWAY ST LOUIS MO 63102	Additional Information/revisions by:	45. Date of revisions:
FOR SHPO USE:		Survey Category: <input type="checkbox"/> RLS <input type="checkbox"/> ILS <input type="checkbox"/> Significant Properties List

Date entered in inventory:	Level of survey: <input type="checkbox"/> reconnaissance <input type="checkbox"/> intensive	Additional research? <input type="checkbox"/> yes <input type="checkbox"/> no
National Register Status: <input type="checkbox"/> listed <input type="checkbox"/> in listed district	Other:	
Name:		
<input type="checkbox"/> pending listing <input type="checkbox"/> not eligible <input type="checkbox"/> eligible(district) <input type="checkbox"/> eligible (individually) <input type="checkbox"/> not determined		



ARCHITECTURAL/HISTORIC INVENTORY FORM

1847 N BROADWAY

LOCATION MAP (include north arrow):

SITE MAP/PLAN (include north arrow):

Insert photograph of primary structure on property:

Photo 1:

Photo 2:

Description:

Description:

Date:

CD No.:

Image No.

Date:

CD No.:

Image No.

Photographer:

Main Photo: Images2012\CompleteSurveyPhotos\BroadwayN1847.JPG



ARCHITECTURAL/HISTORIC INVENTORY FORM

1847 N BROADWAY

21.(cont.) History:and significance. Expand box as necessary or add continuation pages.

22. (cont.) Sources of information. Expand box as necessary or add continuation pages.

40. (cont.) Description of environment and outbuilding. Expand box as necessary or add continuation pages.

41. (cont.) Description of primary resource. Expand box as necessary, or add continuation pages.

utilitarian ribbed sheet metal warehouse





ARCHITECTURAL/HISTORIC INVENTORY FORM

1. Survey no. SLC-AS-047	2. Survey name: Thematic Survey of Midcentury Modern Movement Nonresidential Architecture in St. Louis		
3. County: St. Louis [Independent City]	4. Address: 2021-3 N BROADWAY		
Alternate address if applicable			
5. City/State: St. Louis [Independent City], M	6. UTM:	or: LAT	7. Township/Range/Section: T: R: S: N/A
8. Historic Name (if known):		9. Present/other name (if known):	
10. Ownership:		11a. Historic Use (if known):	11b. Current Use:

HISTORICAL DATA

12. Construction date: Major addition/alteration date:	1949	15. Architect:	18. Previously surveyed? <input type="checkbox"/> Cite survey name in box 22 cont. (page 3)
13. Significant date/period:		16. Builder/contractor:	19. On National Register? Cite nomination name in box 22 cont. (page 3)
14. Area(s) of significance:		17. Original or significant owner:	20. National Register eligible?
21. History and significance on continuation page. <input type="checkbox"/>		22. Sources of information on continuation page. <input type="checkbox"/>	Historic District Potential? <input type="checkbox"/> Name of Potential District?

ARCHITECTURAL INFORMATION

23. Category of Property:	30. Roof Material:	37. Windows: Type:
24. Vernacular or property type: Industrial/Warehouse	31. Chimney placement:	Panes
25. Architectural style: Modern Movements	32. Structural system:	38. Acreage (rural): Visible from public road? <input type="checkbox"/>
26. Plan Shape:	33. Exterior wall cladding:	39. Changes: (describe in box 41 cont.) <input type="checkbox"/> Addition Date(s): <input type="checkbox"/> Altered Date(s): <input type="checkbox"/> Moved Date(s): <input type="checkbox"/> Other Date(s):
27. Number of Stories:	34. Foundation Material:	Endangered by:
28. No. of bays (1st floor)	35. Basement type:	40. No. outbuildings (describe in box 40 cont.):
29. Roof Type:	36. Front Porch Type:	41. Further description of building features and associated resources on continuation page. <input type="checkbox"/>

OTHER

42. Current Owner/address: DICKER R E CO INC	43. Inventory form prepared by (name):	44. Survey date:
2011 N BROADWAY ST LOUIS MO 63102	Additional Information/revisions by:	45. Date of revisions:
FOR SHPO USE:		Survey Category: <input type="checkbox"/> RLS <input type="checkbox"/> ILS <input type="checkbox"/> Significant Properties List

Date entered in inventory:	Level of survey: <input type="checkbox"/> reconnaissance <input type="checkbox"/> intensive	Additional research? <input type="checkbox"/> yes <input type="checkbox"/> no
National Register Status: <input type="checkbox"/> listed <input type="checkbox"/> in listed district	Other:	
Name:		
<input type="checkbox"/> pending listing <input type="checkbox"/> not eligible <input type="checkbox"/> eligible(district) <input type="checkbox"/> eligible (individually) <input type="checkbox"/> not determined		



ARCHITECTURAL/HISTORIC INVENTORY FORM

2021-3 N BROADWAY

LOCATION MAP (include north arrow):

SITE MAP/PLAN (include north arrow):

Insert photograph of primary structure on property:

Photo 1:

Photo 2:

Description:

Description:

Date:

CD No.:

Image No.

Date:

CD No.:

Image No.

Photographer:

Main Photo: Images2012\CompleteSurveyPhotos\BroadwayN2021.JPG



ARCHITECTURAL/HISTORIC INVENTORY FORM

2021-3 N BROADWAY

21.(cont.) History:and significance. Expand box as necessary or add continuation pages.

22. (cont.) Sources of information. Expand box as necessary or add continuation pages.

40. (cont.) Description of environment and outbuilding. Expand box as necessary or add continuation pages.

41. (cont.) Description of primary resource. Expand box as necessary, or add continuation pages.

concrete block warehouse addition to 3-story brick corner building; utilitarian



WEDGE TIRE

MOTOR



ARCHITECTURAL/HISTORIC INVENTORY FORM

1. Survey no. SLC-AS-047	2. Survey name: Thematic Survey of Midcentury Modern Movement Nonresidential Architecture in St. Louis		
3. County: St. Louis [Independent City]	4. Address: 2101-3 N BROADWAY		
Alternate address if applicable			
5. City/State: St. Louis [Independent City], M	6. UTM:	or: LAT	7. Township/Range/Section: T: R: S: N/A
8. Historic Name (if known):		9. Present/other name (if known):	
10. Ownership:		11a. Historic Use (if known):	
		11b. Current Use:	

HISTORICAL DATA

12. Construction date: Major addition/alteration date:	1960	15. Architect:	18. Previously surveyed? <input type="checkbox"/> Cite survey name in box 22 cont. (page 3)
13. Significant date/period:		16. Builder/contractor:	19. On National Register? Cite nomination name in box 22 cont. (page 3)
14. Area(s) of significance:		17. Original or significant owner:	20. National Register eligible?
21. History and significance on continuation page. <input type="checkbox"/>		22. Sources of information on continuation page. <input type="checkbox"/>	Historic District Potential? <input type="checkbox"/> Name of Potential District?

ARCHITECTURAL INFORMATION

23. Category of Property:	30. Roof Material:	37. Windows: Type:
24. Vernacular or property type: 1-Story Commercial	31. Chimney placement:	Panes
25. Architectural style: Modern Movements	32. Structural system:	38. Acreage (rural): Visible from public road? <input type="checkbox"/>
26. Plan Shape:	33. Exterior wall cladding:	39. Changes: (describe in box 41 cont.) <input type="checkbox"/> Addition Date(s): <input type="checkbox"/> Altered Date(s): <input type="checkbox"/> Moved Date(s): <input type="checkbox"/> Other Date(s):
27. Number of Stories:	34. Foundation Material:	Endangered by:
28. No. of bays (1st floor)	35. Basement type:	40. No. outbuildings (describe in box 40 cont.):
29. Roof Type:	36. Front Porch Type:	41. Further description of building features and associated resources on continuation page. <input type="checkbox"/>

OTHER

42. Current Owner/address: ROKITA, MARTHA C/O MARTHA BECKER 44 KANAI RD KIHEI HI 96753	43. Inventory form prepared by (name): Additional Information/revisions by:	44. Survey date: 45. Date of revisions: Survey Category: <input type="checkbox"/> RLS <input type="checkbox"/> ILS <input type="checkbox"/> Significant Properties List
--	--	--

FOR SHPO USE:

Date entered in inventory:	Level of survey: <input type="checkbox"/> reconnaissance <input type="checkbox"/> intensive	Additional research? <input type="checkbox"/> yes <input type="checkbox"/> no
National Register Status: <input type="checkbox"/> listed <input type="checkbox"/> in listed district	Other:	
Name:		
<input type="checkbox"/> pending listing <input type="checkbox"/> not eligible <input type="checkbox"/> eligible(district) <input type="checkbox"/> eligible (individually) <input type="checkbox"/> not determined		



ARCHITECTURAL/HISTORIC INVENTORY FORM

2101-3 N BROADWAY

LOCATION MAP (include north arrow):

SITE MAP/PLAN (include north arrow):

Insert photograph of primary structure on property:

Photo 1:

Photo 2:

Description:

Description:

Date:

CD No.:

Image No.

Date:

CD No.:

Image No.

Photographer:

Main Photo: Images2012\CompleteSurveyPhotos\BroadwayN2101.JPG



ARCHITECTURAL/HISTORIC INVENTORY FORM

2101-3 N BROADWAY

21.(cont.) History:and significance. Expand box as necessary or add continuation pages.

22. (cont.) Sources of information. Expand box as necessary or add continuation pages.

40. (cont.) Description of environment and outbuilding. Expand box as necessary or add continuation pages.

41. (cont.) Description of primary resource. Expand box as necessary, or add continuation pages.

square concrete block utilitarian building



Rokel's

Rokel's



ARCHITECTURAL/HISTORIC INVENTORY FORM

1. Survey no. SLC-AS-047	2. Survey name: Thematic Survey of Midcentury Modern Movement Nonresidential Architecture in St. Louis		
3. County: St. Louis [Independent City]	4. Address: 2207 N BROADWAY		
Alternate address if applicable			
5. City/State: St. Louis [Independent City], M	6. UTM:	or: LAT	7. Township/Range/Section: T: R: S: N/A
8. Historic Name (if known):		9. Present/other name (if known):	
10. Ownership:	11a. Historic Use (if known):	11b. Current Use:	

HISTORICAL DATA

12. Construction date: Major addition/alteration date:	1966	15. Architect:	18. Previously surveyed? <input type="checkbox"/> Cite survey name in box 22 cont. (page 3)
13. Significant date/period:		16. Builder/contractor:	
14. Area(s) of significance:		17. Original or significant owner:	19. On National Register? Cite nomination name in box 22 cont. (page 3)
			20. National Register eligible?
21. History and significance on continuation page. <input type="checkbox"/>		22. Sources of information on continuation page. <input type="checkbox"/>	Historic District Potential? <input type="checkbox"/> Name of Potential District?

ARCHITECTURAL INFORMATION

23. Category of Property:	30. Roof Material:	37. Windows: Type:
24. Vernacular or property type: Industrial/Warehouse	31. Chimney placement:	Panes
25. Architectural style: Modern Movements	32. Structural system:	38. Acreage (rural): Visible from public road? <input type="checkbox"/>
26. Plan Shape:	33. Exterior wall cladding:	39. Changes: (describe in box 41 cont.) <input type="checkbox"/> Addition Date(s): <input type="checkbox"/> Altered Date(s): <input type="checkbox"/> Moved Date(s): <input type="checkbox"/> Other Date(s):
27. Number of Stories:	34. Foundation Material:	Endangered by:
28. No. of bays (1st floor)	35. Basement type:	40. No. outbuildings (describe in box 40 cont.):
29. Roof Type:	36. Front Porch Type:	41. Further description of building features and associated resources on continuation page. <input type="checkbox"/>

OTHER

42. Current Owner/address: MISSOURI EQUIPMENT CO 2222 N 9TH ST ST LOUIS MO 63102	43. Inventory form prepared by (name): Additional Information/revisions by:	44. Survey date: 45. Date of revisions: Survey Category: <input type="checkbox"/> RLS <input type="checkbox"/> ILS <input type="checkbox"/> Significant Properties List
---	--	--

FOR SHPO USE:

Date entered in inventory:	Level of survey: <input type="checkbox"/> reconnaissance <input type="checkbox"/> intensive	Additional research? <input type="checkbox"/> yes <input type="checkbox"/> no
National Register Status: <input type="checkbox"/> listed <input type="checkbox"/> in listed district	Other:	
Name:		
<input type="checkbox"/> pending listing <input type="checkbox"/> not eligible <input type="checkbox"/> eligible(district) <input type="checkbox"/> eligible (individually) <input type="checkbox"/> not determined		



ARCHITECTURAL/HISTORIC INVENTORY FORM

2207 N BROADWAY

LOCATION MAP (include north arrow):

SITE MAP/PLAN (include north arrow):

Insert photograph of primary structure on property:

Photo 1:

Photo 2:

Description:

Description:

Date:

CD No.:

Image No.

Date:

CD No.:

Image No.

Photographer:

Main Photo: Images2012\CompleteSurveyPhotos\BroadwayN2207.JPG



ARCHITECTURAL/HISTORIC INVENTORY FORM

2207 N BROADWAY

21.(cont.) History:and significance. Expand box as necessary or add continuation pages.

22. (cont.) Sources of information. Expand box as necessary or add continuation pages.

40. (cont.) Description of environment and outbuilding. Expand box as necessary or add continuation pages.

41. (cont.) Description of primary resource. Expand box as necessary, or add continuation pages.

utilitarian concrete block warehouse





ARCHITECTURAL/HISTORIC INVENTORY FORM

1. Survey no. SLC-AS-047	2. Survey name: Thematic Survey of Midcentury Modern Movement Nonresidential Architecture in St. Louis		
3. County: St. Louis [Independent City]	4. Address: 2305 N BROADWAY		
Alternate address if applicable			
5. City/State: St. Louis [Independent City], M	6. UTM:	or: LAT	7. Township/Range/Section: T: R: S: N/A
8. Historic Name (if known):		9. Present/other name (if known):	
10. Ownership:	11a. Historic Use (if known):	11b. Current Use:	

HISTORICAL DATA

12. Construction date: Major addition/alteration date:	1942	15. Architect:	18. Previously surveyed? <input type="checkbox"/> Cite survey name in box 22 cont. (page 3)
13. Significant date/period:		16. Builder/contractor:	19. On National Register? Cite nomination name in box 22 cont. (page 3)
14. Area(s) of significance:		17. Original or significant owner:	20. National Register eligible?
21. History and significance on continuation page. <input type="checkbox"/>		22. Sources of information on continuation page. <input type="checkbox"/>	Historic District Potential? <input type="checkbox"/> Name of Potential District?

ARCHITECTURAL INFORMATION

23. Category of Property:	30. Roof Material:	37. Windows: Type:
24. Vernacular or property type: Industrial/Warehouse	31. Chimney placement:	Panes
25. Architectural style: Modern Movements	32. Structural system:	38. Acreage (rural): Visible from public road? <input type="checkbox"/>
26. Plan Shape:	33. Exterior wall cladding:	39. Changes: (describe in box 41 cont.) <input type="checkbox"/> Addition Date(s): <input type="checkbox"/> Altered Date(s): <input type="checkbox"/> Moved Date(s): <input type="checkbox"/> Other Date(s):
27. Number of Stories:	34. Foundation Material:	Endangered by:
28. No. of bays (1st floor)	35. Basement type:	40. No. outbuildings (describe in box 40 cont.):
29. Roof Type:	36. Front Porch Type:	41. Further description of building features and associated resources on continuation page. <input type="checkbox"/>

OTHER

42. Current Owner/address: THURMADUKE CO JACK HAKE, DUKE MFG CO 2305 N BROADWAY ST LOUIS MO 63102	43. Inventory form prepared by (name): Additional Information/revisions by:	44. Survey date: 45. Date of revisions: Survey Category: <input type="checkbox"/> RLS <input type="checkbox"/> ILS <input type="checkbox"/> Significant Properties List
---	--	--

FOR SHPO USE:

Date entered in inventory:	Level of survey: <input type="checkbox"/> reconnaissance <input type="checkbox"/> intensive	Additional research? <input type="checkbox"/> yes <input type="checkbox"/> no
National Register Status: <input type="checkbox"/> listed <input type="checkbox"/> in listed district	Other:	
Name:		
<input type="checkbox"/> pending listing <input type="checkbox"/> not eligible <input type="checkbox"/> eligible(district) <input type="checkbox"/> eligible (individually) <input type="checkbox"/> not determined		



ARCHITECTURAL/HISTORIC INVENTORY FORM

2305 N BROADWAY

LOCATION MAP (include north arrow):

SITE MAP/PLAN (include north arrow):

Insert photograph of primary structure on property:

Photo 1:

Photo 2:

Description:

Description:

Date:

CD No.:

Image No.

Date:

CD No.:

Image No.

Photographer:

Main Photo: Images2012\CompleteSurveyPhotos\BroadwayN2305.JPG



ARCHITECTURAL/HISTORIC INVENTORY FORM

2305 N BROADWAY

21.(cont.) History:and significance. Expand box as necessary or add continuation pages.

22. (cont.) Sources of information. Expand box as necessary or add continuation pages.

40. (cont.) Description of environment and outbuilding. Expand box as necessary or add continuation pages.

41. (cont.) Description of primary resource. Expand box as necessary, or add continuation pages.

stylish factory; rounded corners; nice entrance;brick lower wall; adjacent to highline





ARCHITECTURAL/HISTORIC INVENTORY FORM

1. Survey no. SLC-AS-047	2. Survey name: Thematic Survey of Midcentury Modern Movement Nonresidential Architecture in St. Louis		
3. County: St. Louis [Independent City]	4. Address: 2425 N BROADWAY		
Alternate address if applicable			
5. City/State: St. Louis [Independent City], M	6. UTM:	or: LAT	7. Township/Range/Section: T: R: S: N/A
8. Historic Name (if known):		9. Present/other name (if known):	
10. Ownership:	11a. Historic Use (if known):	11b. Current Use:	

HISTORICAL DATA

12. Construction date: Major addition/alteration date:	1961	15. Architect:	18. Previously surveyed? <input type="checkbox"/> Cite survey name in box 22 cont. (page 3)
13. Significant date/period:		16. Builder/contractor:	
14. Area(s) of significance:		17. Original or significant owner:	19. On National Register? Cite nomination name in box 22 cont. (page 3)
			20. National Register eligible?
21. History and significance on continuation page. <input type="checkbox"/>		22. Sources of information on continuation page. <input type="checkbox"/>	Historic District Potential? <input type="checkbox"/> Name of Potential District?

ARCHITECTURAL INFORMATION

23. Category of Property:	30. Roof Material:	37. Windows: Type:
24. Vernacular or property type: Industrial/Warehouse	31. Chimney placement:	Panes
25. Architectural style: Modern Movements	32. Structural system:	38. Acreage (rural): Visible from public road? <input type="checkbox"/>
26. Plan Shape:	33. Exterior wall cladding:	39. Changes: (describe in box 41 cont.) <input type="checkbox"/> Addition Date(s): <input type="checkbox"/> Altered Date(s): <input type="checkbox"/> Moved Date(s): <input type="checkbox"/> Other Date(s):
27. Number of Stories:	34. Foundation Material:	Endangered by:
28. No. of bays (1st floor)	35. Basement type:	40. No. outbuildings (describe in box 40 cont.):
29. Roof Type:	36. Front Porch Type:	41. Further description of building features and associated resources on continuation page. <input type="checkbox"/>

OTHER

42. Current Owner/address: BROMMELHORST, SUSAN	43. Inventory form prepared by (name):	44. Survey date:
2425 N BROADWAY ST LOUIS MO 63102	Additional Information/revisions by:	45. Date of revisions:
FOR SHPO USE:		Survey Category: <input type="checkbox"/> RLS <input type="checkbox"/> ILS <input type="checkbox"/> Significant Properties List

Date entered in inventory:	Level of survey: <input type="checkbox"/> reconnaissance <input type="checkbox"/> intensive	Additional research? <input type="checkbox"/> yes <input type="checkbox"/> no
National Register Status: <input type="checkbox"/> listed <input type="checkbox"/> in listed district	Other:	
Name:		
<input type="checkbox"/> pending listing <input type="checkbox"/> not eligible <input type="checkbox"/> eligible(district) <input type="checkbox"/> eligible (individually) <input type="checkbox"/> not determined		



ARCHITECTURAL/HISTORIC INVENTORY FORM

2425 N BROADWAY

LOCATION MAP (include north arrow):

SITE MAP/PLAN (include north arrow):

Insert photograph of primary structure on property:

Photo 1:

Photo 2:

Description:

Description:

Date:

CD No.:

Image No.

Date:

CD No.:

Image No.

Photographer:

Main Photo: Images2012\CompleteSurveyPhotos\BroadwayN2425.JPG



ARCHITECTURAL/HISTORIC INVENTORY FORM

2425 N BROADWAY

21.(cont.) History:and significance. Expand box as necessary or add continuation pages.

22. (cont.) Sources of information. Expand box as necessary or add continuation pages.

40. (cont.) Description of environment and outbuilding. Expand box as necessary or add continuation pages.

41. (cont.) Description of primary resource. Expand box as necessary, or add continuation pages.

almost strictly utilitarian concrete block; small windows



BROADWAY

BENTON

2425



ARCHITECTURAL/HISTORIC INVENTORY FORM

1. Survey no. SLC-AS-047	2. Survey name: Thematic Survey of Midcentury Modern Movement Nonresidential Architecture in St. Louis		
3. County: St. Louis [Independent City]	4. Address: 2513-5 N BROADWAY		
Alternate address if applicable			
5. City/State: St. Louis [Independent City], M	6. UTM:	or: LAT	7. Township/Range/Section: T: R: S: N/A
8. Historic Name (if known):		9. Present/other name (if known):	
10. Ownership:		11a. Historic Use (if known):	11b. Current Use:

HISTORICAL DATA

12. Construction date: Major addition/alteration date:	1945	15. Architect:	18. Previously surveyed? <input type="checkbox"/> Cite survey name in box 22 cont. (page 3)
13. Significant date/period:		16. Builder/contractor:	19. On National Register? Cite nomination name in box 22 cont. (page 3)
14. Area(s) of significance:		17. Original or significant owner:	20. National Register eligible?
21. History and significance on continuation page. <input type="checkbox"/>		22. Sources of information on continuation page. <input type="checkbox"/>	Historic District Potential? <input type="checkbox"/> Name of Potential District?

ARCHITECTURAL INFORMATION

23. Category of Property:	30. Roof Material:	37. Windows: Type:
24. Vernacular or property type: Industrial/Warehouse	31. Chimney placement:	Panes
25. Architectural style: Modern Movements	32. Structural system:	38. Acreage (rural): Visible from public road? <input type="checkbox"/>
26. Plan Shape:	33. Exterior wall cladding:	39. Changes: (describe in box 41 cont.) <input type="checkbox"/> Addition Date(s): <input type="checkbox"/> Altered Date(s): <input type="checkbox"/> Moved Date(s): <input type="checkbox"/> Other Date(s):
27. Number of Stories:	34. Foundation Material:	Endangered by:
28. No. of bays (1st floor)	35. Basement type:	40. No. outbuildings (describe in box 40 cont.):
29. Roof Type:	36. Front Porch Type:	41. Further description of building features and associated resources on continuation page. <input type="checkbox"/>

OTHER

42. Current Owner/address: ANGLE, DAVID W SR & DAVID W JR & ALBERT WILLIAMS 2515 N BROADWAY ST LOUIS MO 63102	43. Inventory form prepared by (name): Additional Information/revisions by:	44. Survey date: 45. Date of revisions: Survey Category: <input type="checkbox"/> RLS <input type="checkbox"/> ILS <input type="checkbox"/> Significant Properties List
---	--	--

FOR SHPO USE:

Date entered in inventory:	Level of survey: <input type="checkbox"/> reconnaissance <input type="checkbox"/> intensive	Additional research? <input type="checkbox"/> yes <input type="checkbox"/> no
National Register Status: <input type="checkbox"/> listed <input type="checkbox"/> in listed district	Other:	
Name:		
<input type="checkbox"/> pending listing <input type="checkbox"/> not eligible <input type="checkbox"/> eligible(district) <input type="checkbox"/> eligible (individually) <input type="checkbox"/> not determined		



ARCHITECTURAL/HISTORIC INVENTORY FORM

2513-5 N BROADWAY

LOCATION MAP (include north arrow):

SITE MAP/PLAN (include north arrow):

Insert photograph of primary structure on property:

Photo 1:

Photo 2:

Description:

Description:

Date:

CD No.:

Image No.

Date:

CD No.:

Image No.

Photographer:

Main Photo: Images2012\CompleteSurveyPhotos\BroadwayN2513.JPG



ARCHITECTURAL/HISTORIC INVENTORY FORM

2513-5 N BROADWAY

21.(cont.) History:and significance. Expand box as necessary or add continuation pages.

22. (cont.) Sources of information. Expand box as necessary or add continuation pages.

40. (cont.) Description of environment and outbuilding. Expand box as necessary or add continuation pages.

41. (cont.) Description of primary resource. Expand box as necessary, or add continuation pages.

small warehouse clad with ribbed sheet metal; utilitarian

Seftas
AUTO SALES
314-...

Seftas
AUTO SALES

2515





ARCHITECTURAL/HISTORIC INVENTORY FORM

1. Survey no. SLC-AS-047	2. Survey name: Thematic Survey of Midcentury Modern Movement Nonresidential Architecture in St. Louis		
3. County: St. Louis [Independent City]	4. Address: 2517 N BROADWAY		
Alternate address if applicable			
5. City/State: St. Louis [Independent City], M	6. UTM:	or: LAT	7. Township/Range/Section: T: R: S: N/A
8. Historic Name (if known):		9. Present/other name (if known):	
10. Ownership:		11a. Historic Use (if known):	11b. Current Use:

HISTORICAL DATA

12. Construction date: Major addition/alteration date:	1963	15. Architect:	18. Previously surveyed? <input type="checkbox"/> Cite survey name in box 22 cont. (page 3)
13. Significant date/period:		16. Builder/contractor:	19. On National Register? Cite nomination name in box 22 cont. (page 3)
14. Area(s) of significance:		17. Original or significant owner:	20. National Register eligible?
21. History and significance on continuation page. <input type="checkbox"/>		22. Sources of information on continuation page. <input type="checkbox"/>	Historic District Potential? <input type="checkbox"/> Name of Potential District?

ARCHITECTURAL INFORMATION

23. Category of Property:	30. Roof Material:	37. Windows: Type:
24. Vernacular or property type: Industrial/Warehouse	31. Chimney placement:	Panes
25. Architectural style: Modern Movements	32. Structural system:	38. Acreage (rural): Visible from public road? <input type="checkbox"/>
26. Plan Shape:	33. Exterior wall cladding:	39. Changes: (describe in box 41 cont.) <input type="checkbox"/> Addition Date(s): <input type="checkbox"/> Altered Date(s): <input type="checkbox"/> Moved Date(s): <input type="checkbox"/> Other Date(s):
27. Number of Stories:	34. Foundation Material:	Endangered by:
28. No. of bays (1st floor)	35. Basement type:	40. No. outbuildings (describe in box 40 cont.):
29. Roof Type:	36. Front Porch Type:	41. Further description of building features and associated resources on continuation page. <input type="checkbox"/>

OTHER

42. Current Owner/address: CED ENTERPRISES INC	43. Inventory form prepared by (name):	44. Survey date:
44 PRODUCE ROW	Additional Information/revisions by:	45. Date of revisions:
ST LOUIS MO 63102		Survey Category: <input type="checkbox"/> RLS <input type="checkbox"/> ILS <input type="checkbox"/> Significant Properties List

FOR SHPO USE:

Date entered in inventory:	Level of survey: <input type="checkbox"/> reconnaissance <input type="checkbox"/> intensive	Additional research? <input type="checkbox"/> yes <input type="checkbox"/> no
National Register Status: <input type="checkbox"/> listed <input type="checkbox"/> in listed district	Other:	
Name:		
<input type="checkbox"/> pending listing <input type="checkbox"/> not eligible <input type="checkbox"/> eligible(district) <input type="checkbox"/> eligible (individually) <input type="checkbox"/> not determined		



ARCHITECTURAL/HISTORIC INVENTORY FORM

2517 N BROADWAY

LOCATION MAP (include north arrow):

SITE MAP/PLAN (include north arrow):

Insert photograph of primary structure on property:

Photo 1:

Photo 2:

Description:

Description:

Date:

CD No.:

Image No.

Date:

CD No.:

Image No.

Photographer:

Main Photo: Images2012\CompleteSurveyPhotos\BroadwayN2517.JPG



ARCHITECTURAL/HISTORIC INVENTORY FORM

2517 N BROADWAY

21.(cont.) History:and significance. Expand box as necessary or add continuation pages.

22. (cont.) Sources of information. Expand box as necessary or add continuation pages.

40. (cont.) Description of environment and outbuilding. Expand box as necessary or add continuation pages.

41. (cont.) Description of primary resource. Expand box as necessary, or add continuation pages.

small concrete block warehouse





ARCHITECTURAL/HISTORIC INVENTORY FORM

1. Survey no. SLC-AS-047	2. Survey name: Thematic Survey of Midcentury Modern Movement Nonresidential Architecture in St. Louis		
3. County: St. Louis [Independent City]	4. Address: 2601 N BROADWAY		
Alternate address if applicable			
5. City/State: St. Louis [Independent City], M	6. UTM:	or: LAT	7. Township/Range/Section: T: R: S: N/A
8. Historic Name (if known):		9. Present/other name (if known):	
10. Ownership:		11a. Historic Use (if known):	11b. Current Use:

HISTORICAL DATA

12. Construction date: Major addition/alteration date:	1953	15. Architect:	18. Previously surveyed? <input type="checkbox"/> Cite survey name in box 22 cont. (page 3)
13. Significant date/period:		16. Builder/contractor:	19. On National Register? Cite nomination name in box 22 cont. (page 3)
14. Area(s) of significance:		17. Original or significant owner:	20. National Register eligible?
21. History and significance on continuation page. <input type="checkbox"/>		22. Sources of information on continuation page. <input type="checkbox"/>	Historic District Potential? <input type="checkbox"/> Name of Potential District?

ARCHITECTURAL INFORMATION

23. Category of Property:	30. Roof Material:	37. Windows: Type:
24. Vernacular or property type: Office Building	31. Chimney placement:	Panes
25. Architectural style: Modern Movements	32. Structural system:	38. Acreage (rural): Visible from public road? <input type="checkbox"/>
26. Plan Shape:	33. Exterior wall cladding:	39. Changes: (describe in box 41 cont.) <input type="checkbox"/> Addition Date(s): <input type="checkbox"/> Altered Date(s): <input type="checkbox"/> Moved Date(s): <input type="checkbox"/> Other Date(s):
27. Number of Stories:	34. Foundation Material:	Endangered by:
28. No. of bays (1st floor)	35. Basement type:	40. No. outbuildings (describe in box 40 cont.):
29. Roof Type:	36. Front Porch Type:	41. Further description of building features and associated resources on continuation page. <input type="checkbox"/>

OTHER

42. Current Owner/address: MU INVESTMENT PROPERTY LLC	43. Inventory form prepared by (name):	44. Survey date:
8151 CLAYTON RD ST LOUIS MO 63117	Additional Information/revisions by:	45. Date of revisions:
FOR SHPO USE:		Survey Category: <input type="checkbox"/> RLS <input type="checkbox"/> ILS <input type="checkbox"/> Significant Properties List

Date entered in inventory:	Level of survey: <input type="checkbox"/> reconnaissance <input type="checkbox"/> intensive	Additional research? <input type="checkbox"/> yes <input type="checkbox"/> no
National Register Status: <input type="checkbox"/> listed <input type="checkbox"/> in listed district	Other:	
Name:		
<input type="checkbox"/> pending listing <input type="checkbox"/> not eligible <input type="checkbox"/> eligible(district) <input type="checkbox"/> eligible (individually) <input type="checkbox"/> not determined		



ARCHITECTURAL/HISTORIC INVENTORY FORM

2601 N BROADWAY

LOCATION MAP (include north arrow):

SITE MAP/PLAN (include north arrow):

Insert photograph of primary structure on property:

Photo 1:

Photo 2:

Description:

Description:

Date:

CD No.:

Image No.

Date:

CD No.:

Image No.

Photographer:

Main Photo: Images2012\CompleteSurveyPhotos\BroadwayN2601.JPG



ARCHITECTURAL/HISTORIC INVENTORY FORM

2601 N BROADWAY

21.(cont.) History:and significance. Expand box as necessary or add continuation pages.

22. (cont.) Sources of information. Expand box as necessary or add continuation pages.

40. (cont.) Description of environment and outbuilding. Expand box as necessary or add continuation pages.

41. (cont.) Description of primary resource. Expand box as necessary, or add continuation pages.

2-story brick office; utilitarian



SERENITY
Wellness
SALES-SERVICES-SUPPLIES



ARCHITECTURAL/HISTORIC INVENTORY FORM

1. Survey no. SLC-AS-047	2. Survey name: Thematic Survey of Midcentury Modern Movement Nonresidential Architecture in St. Louis		
3. County: St. Louis [Independent City]	4. Address: 2613 N BROADWAY		
Alternate address if applicable			
5. City/State: St. Louis [Independent City], M	6. UTM:	or: LAT	7. Township/Range/Section: T: R: S: N/A
8. Historic Name (if known):		9. Present/other name (if known):	
10. Ownership:		11a. Historic Use (if known):	11b. Current Use:

HISTORICAL DATA

12. Construction date: Major addition/alteration date:	1955	15. Architect:	18. Previously surveyed? <input type="checkbox"/> Cite survey name in box 22 cont. (page 3)
13. Significant date/period:		16. Builder/contractor:	19. On National Register? Cite nomination name in box 22 cont. (page 3)
14. Area(s) of significance:		17. Original or significant owner:	20. National Register eligible?
21. History and significance on continuation page. <input type="checkbox"/>		22. Sources of information on continuation page. <input type="checkbox"/>	Historic District Potential? <input type="checkbox"/> Name of Potential District?

ARCHITECTURAL INFORMATION

23. Category of Property:	30. Roof Material:	37. Windows: Type:
24. Vernacular or property type: Industrial/Warehouse	31. Chimney placement:	Panes
25. Architectural style: Modern Movements	32. Structural system:	38. Acreage (rural): Visible from public road? <input type="checkbox"/>
26. Plan Shape:	33. Exterior wall cladding:	39. Changes: (describe in box 41 cont.) <input type="checkbox"/> Addition Date(s): <input type="checkbox"/> Altered Date(s): <input type="checkbox"/> Moved Date(s): <input type="checkbox"/> Other Date(s):
27. Number of Stories:	34. Foundation Material:	Endangered by:
28. No. of bays (1st floor)	35. Basement type:	40. No. outbuildings (describe in box 40 cont.):
29. Roof Type:	36. Front Porch Type:	41. Further description of building features and associated resources on continuation page. <input type="checkbox"/>

OTHER

42. Current Owner/address: GOODWIN BROS PRINTING CO	43. Inventory form prepared by (name):	44. Survey date:
2613 NO BROADWAY ST LOUIS MO 63102	Additional Information/revisions by:	45. Date of revisions:
FOR SHPO USE:		Survey Category: <input type="checkbox"/> RLS <input type="checkbox"/> ILS <input type="checkbox"/> Significant Properties List

Date entered in inventory:	Level of survey: <input type="checkbox"/> reconnaissance <input type="checkbox"/> intensive	Additional research? <input type="checkbox"/> yes <input type="checkbox"/> no
National Register Status: <input type="checkbox"/> listed <input type="checkbox"/> in listed district	Other:	
Name:		
<input type="checkbox"/> pending listing <input type="checkbox"/> not eligible <input type="checkbox"/> eligible(district) <input type="checkbox"/> eligible (individually) <input type="checkbox"/> not determined		



ARCHITECTURAL/HISTORIC INVENTORY FORM

2613 N BROADWAY

LOCATION MAP (include north arrow):

SITE MAP/PLAN (include north arrow):

Insert photograph of primary structure on property:

Photo 1:

Photo 2:

Description:

Description:

Date:

CD No.:

Image No.

Date:

CD No.:	
---------	--

Image No.

Photographer:

Main Photo:	Images2012\CompleteSurveyPhotos\BroadwayN2613.JPG
-------------	---



ARCHITECTURAL/HISTORIC INVENTORY FORM

2613 N BROADWAY

21.(cont.) History:and significance. Expand box as necessary or add continuation pages.

22. (cont.) Sources of information. Expand box as necessary or add continuation pages.

40. (cont.) Description of environment and outbuilding. Expand box as necessary or add continuation pages.

41. (cont.) Description of primary resource. Expand box as necessary, or add continuation pages.

brick warehouse; utilitarian





ARCHITECTURAL/HISTORIC INVENTORY FORM

1. Survey no. SLC-AS-047	2. Survey name: Thematic Survey of Midcentury Modern Movement Nonresidential Architecture in St. Louis		
3. County: St. Louis [Independent City]	4. Address: 2622-4 N BROADWAY		
Alternate address if applicable			
5. City/State: St. Louis [Independent City], M	6. UTM:	or: LAT	7. Township/Range/Section: T: R: S: N/A
8. Historic Name (if known):		9. Present/other name (if known):	
10. Ownership:		11a. Historic Use (if known):	11b. Current Use:

HISTORICAL DATA

12. Construction date: Major addition/alteration date:	1953	15. Architect:	18. Previously surveyed? <input type="checkbox"/> Cite survey name in box 22 cont. (page 3)
13. Significant date/period:		16. Builder/contractor:	19. On National Register? Cite nomination name in box 22 cont. (page 3)
14. Area(s) of significance:		17. Original or significant owner:	20. National Register eligible?
21. History and significance on continuation page. <input type="checkbox"/>		22. Sources of information on continuation page. <input type="checkbox"/>	Historic District Potential? <input type="checkbox"/> Name of Potential District?

ARCHITECTURAL INFORMATION

23. Category of Property:	30. Roof Material:	37. Windows: Type:
24. Vernacular or property type: 1-Story Commercial	31. Chimney placement:	Panes
25. Architectural style: Modern Movements	32. Structural system:	38. Acreage (rural): Visible from public road? <input type="checkbox"/>
26. Plan Shape:	33. Exterior wall cladding:	39. Changes: (describe in box 41 cont.) <input type="checkbox"/> Addition Date(s): <input type="checkbox"/> Altered Date(s): <input type="checkbox"/> Moved Date(s): <input type="checkbox"/> Other Date(s):
27. Number of Stories:	34. Foundation Material:	Endangered by:
28. No. of bays (1st floor)	35. Basement type:	40. No. outbuildings (describe in box 40 cont.):
29. Roof Type:	36. Front Porch Type:	41. Further description of building features and associated resources on continuation page. <input type="checkbox"/>

OTHER

42. Current Owner/address: MOON LAKE MANAGEMENT LLC	43. Inventory form prepared by (name):	44. Survey date:
P.O. BOX 818 CLEARWATER FL 33757	Additional Information/revisions by:	45. Date of revisions:
Survey Category: <input type="checkbox"/> RLS <input type="checkbox"/> ILS <input type="checkbox"/> Significant Properties List		

FOR SHPO USE:

Date entered in inventory:	Level of survey: <input type="checkbox"/> reconnaissance <input type="checkbox"/> intensive	Additional research? <input type="checkbox"/> yes <input type="checkbox"/> no
National Register Status: <input type="checkbox"/> listed <input type="checkbox"/> in listed district	Other:	
Name:		
<input type="checkbox"/> pending listing <input type="checkbox"/> not eligible <input type="checkbox"/> eligible(district) <input type="checkbox"/> eligible (individually) <input type="checkbox"/> not determined		



ARCHITECTURAL/HISTORIC INVENTORY FORM

2622-4 N BROADWAY

LOCATION MAP (include north arrow):

SITE MAP/PLAN (include north arrow):

Insert photograph of primary structure on property:

Photo 1:

Photo 2:

Description:

Description:

Date:

CD No.:

Image No.

Date:

CD No.:

Image No.

Photographer:

Main Photo: Images2012\CompleteSurveyPhotos\BroadwayN2622.JPG



ARCHITECTURAL/HISTORIC INVENTORY FORM

2622-4 N BROADWAY

21.(cont.) History:and significance. Expand box as necessary or add continuation pages.

22. (cont.) Sources of information. Expand box as necessary or add continuation pages.


40. (cont.) Description of environment and outbuilding. Expand box as necessary or add continuation pages.

41. (cont.) Description of primary resource. Expand box as necessary, or add continuation pages.

brick building with stone ashlar veneer on Broadway

*Pure
Pleasure*
ADULT
MEGACENTER
2015-2016-2017-2018
PRIVATE VIEWING

PLEASE USE
OTHER DOOR





ARCHITECTURAL/HISTORIC INVENTORY FORM

1. Survey no. SLC-AS-047		2. Survey name: Thematic Survey of Midcentury Modern Movement Nonresidential Architecture in St. Louis	
3. County: St. Louis [Independent City]		4. Address: 3000 N BROADWAY	
Alternate address if applicable			
5. City/State: St. Louis [Independent City], M		6. UTM: LAT LONG:	7. Township/Range/Section: T: R: S: N/A
8. Historic Name (if known):		9. Present/other name (if known):	
10. Ownership:	11a. Historic Use (if known):	11b. Current Use:	

HISTORICAL DATA

12. Construction date: Major addition/alteration date:	1954	15. Architect:	18. Previously surveyed? <input type="checkbox"/> Cite survey name in box 22 cont. (page 3)
13. Significant date/period:		16. Builder/contractor:	19. On National Register? Cite nomination name in box 22 cont. (page 3)
14. Area(s) of significance:		17. Original or significant owner:	20. National Register eligible?
21. History and significance on continuation page. <input type="checkbox"/>		22. Sources of information on continuation page. <input type="checkbox"/>	Historic District Potential? <input type="checkbox"/> Name of Potential District?

ARCHITECTURAL INFORMATION

23. Category of Property:	30. Roof Material:	37. Windows: Type:
24. Vernacular or property type: Gas Station	31. Chimney placement:	Panes
25. Architectural style: Modern Movements	32. Structural system:	38. Acreage (rural): Visible from public road? <input type="checkbox"/>
26. Plan Shape:	33. Exterior wall cladding:	39. Changes: (describe in box 41 cont.) <input type="checkbox"/> Addition Date(s) <input type="checkbox"/> Altered Date(s) <input type="checkbox"/> Moved Date(s) <input type="checkbox"/> Other Date(s)
27. Number of Stories:	34. Foundation Material:	Endangered by:
28. No. of bays (1st floor)	35. Basement type:	40. No. outbuildings (describe in box 40 cont.):
29. Roof Type:	36. Front Porch Type:	41. Further description of building features and associated resources on continuation page. <input type="checkbox"/>

OTHER

42. Current Owner/address: M & H TRUCKS INC	43. Inventory form prepared by (name):	44. Survey date:
3000 N BROADWAY ST LOUIS MO 63147	Additional Information/revisions by:	45. Date of revisions:
FOR SHPO USE:		Survey Category: <input type="checkbox"/> RLS <input type="checkbox"/> ILS <input type="checkbox"/> Significant Properties List

Date entered in inventory:	Level of survey: <input type="checkbox"/> reconnaissance <input type="checkbox"/> intensive	Additional research? <input type="checkbox"/> yes <input type="checkbox"/> no
National Register Status: <input type="checkbox"/> listed <input type="checkbox"/> in listed district	Other:	
Name:		
<input type="checkbox"/> pending listing <input type="checkbox"/> not eligible <input type="checkbox"/> eligible(district) <input type="checkbox"/> eligible (individually) <input type="checkbox"/> not determined		



ARCHITECTURAL/HISTORIC INVENTORY FORM

3000 N BROADWAY

LOCATION MAP (include north arrow):

SITE MAP/PLAN (include north arrow):

Insert photograph of primary structure on property:

Photo 1:

Photo 2:

Description:

Description:

Date:

CD No.:

Image No.

Date:

CD No.:

Image No.

Photographer:

Main Photo: Images2012\CompleteSurveyPhotos\BroadwayN3000.JPG



ARCHITECTURAL/HISTORIC INVENTORY FORM

3000 N BROADWAY

21.(cont.) History:and significance. Expand box as necessary or add continuation pages.

22. (cont.) Sources of information. Expand box as necessary or add continuation pages.

40. (cont.) Description of environment and outbuilding. Expand box as necessary or add continuation pages.

41. (cont.) Description of primary resource. Expand box as necessary, or add continuation pages.

two-tory office part; tall truck-serving service bays



NORTH BROADWAY TRUCK STOP

NORTH BROADWAY TRUCK STOP



ARCHITECTURAL/HISTORIC INVENTORY FORM

1. Survey no. SLC-AS-047	2. Survey name: Thematic Survey of Midcentury Modern Movement Nonresidential Architecture in St. Louis		
3. County: St. Louis [Independent City]	4. Address: 3123-5 N BROADWAY		
Alternate address if applicable			
5. City/State: St. Louis [Independent City], M	6. UTM:	or: LAT	7. Township/Range/Section: T: R: S: N/A
8. Historic Name (if known):		9. Present/other name (if known):	
10. Ownership:		11a. Historic Use (if known):	11b. Current Use:

HISTORICAL DATA

12. Construction date: Major addition/alteration date:	1952	15. Architect:	18. Previously surveyed? <input type="checkbox"/> Cite survey name in box 22 cont. (page 3)
13. Significant date/period:		16. Builder/contractor:	19. On National Register? Cite nomination name in box 22 cont. (page 3)
14. Area(s) of significance:		17. Original or significant owner:	20. National Register eligible?
21. History and significance on continuation page. <input type="checkbox"/>		22. Sources of information on continuation page. <input type="checkbox"/>	Historic District Potential? <input type="checkbox"/> Name of Potential District?

ARCHITECTURAL INFORMATION

23. Category of Property:	30. Roof Material:	37. Windows: Type:
24. Vernacular or property type: Industrial/Warehouse	31. Chimney placement:	Panes
25. Architectural style: Modern Movements	32. Structural system:	38. Acreage (rural): Visible from public road? <input type="checkbox"/>
26. Plan Shape:	33. Exterior wall cladding:	39. Changes: (describe in box 41 cont.) <input type="checkbox"/> Addition Date(s): <input type="checkbox"/> Altered Date(s): <input type="checkbox"/> Moved Date(s): <input type="checkbox"/> Other Date(s):
27. Number of Stories:	34. Foundation Material:	Endangered by:
28. No. of bays (1st floor)	35. Basement type:	40. No. outbuildings (describe in box 40 cont.):
29. Roof Type:	36. Front Porch Type:	41. Further description of building features and associated resources on continuation page. <input type="checkbox"/>

OTHER

42. Current Owner/address: PORTER, DALE & DONNA	43. Inventory form prepared by (name):	44. Survey date:
3123 N BROADWAY ST ST LOUIS MO 63102	Additional Information/revisions by:	45. Date of revisions:
FOR SHPO USE:		Survey Category: <input type="checkbox"/> RLS <input type="checkbox"/> ILS <input type="checkbox"/> Significant Properties List

Date entered in inventory:	Level of survey: <input type="checkbox"/> reconnaissance <input type="checkbox"/> intensive	Additional research? <input type="checkbox"/> yes <input type="checkbox"/> no
National Register Status: <input type="checkbox"/> listed <input type="checkbox"/> in listed district	Other:	
Name:		
<input type="checkbox"/> pending listing <input type="checkbox"/> not eligible <input type="checkbox"/> eligible(district) <input type="checkbox"/> eligible (individually) <input type="checkbox"/> not determined		



ARCHITECTURAL/HISTORIC INVENTORY FORM

3123-5 N BROADWAY

LOCATION MAP (include north arrow):

SITE MAP/PLAN (include north arrow):

Insert photograph of primary structure on property:

Photo 1:

Photo 2:

Description:

Description:

Date:

CD No.:

Image No.

Date:

CD No.:

Image No.

Photographer:

Main Photo: Images2012\CompleteSurveyPhotos\BroadwayN3123.JPG



ARCHITECTURAL/HISTORIC INVENTORY FORM

3123-5 N BROADWAY

21.(cont.) History:and significance. Expand box as necessary or add continuation pages.

22. (cont.) Sources of information. Expand box as necessary or add continuation pages.

40. (cont.) Description of environment and outbuilding. Expand box as necessary or add continuation pages.

41. (cont.) Description of primary resource. Expand box as necessary, or add continuation pages.

utilitarian concrete block mfg/warehouse bldg

PORTER
POULTRY



3123



ARCHITECTURAL/HISTORIC INVENTORY FORM

1. Survey no. SLC-AS-047	2. Survey name: Thematic Survey of Modern Movement Architecture in St. Louis		
3. County: St. Louis [Independent City]	4. Address: 3227-33 N BROADWAY		
Alternate address if applicable			
5. City/State: St. Louis [Independent City], M	6. UTM:	or: LAT	7. Township/Range/Section: T: R: S: N/A
8. Historic Name (if known):		9. Present/other name (if known):	
10. Ownership:	11a. Historic Use (if known):	11b. Current Use:	

HISTORICAL DATA

12. Construction date: Major addition/alteration date:	15. Architect:	18. Previously surveyed? <input type="checkbox"/> Cite survey name in box 22 cont. (page 3)
13. Significant date/period:	16. Builder/contractor:	19. On National Register? Cite nomination name in box 22 cont. (page 3)
14. Area(s) of significance:	17. Original or significant owner:	20. National Register eligible?
21. History and significance on continuation page. <input type="checkbox"/>	22. Sources of information on continuation page. <input type="checkbox"/>	Historic District Potential? <input type="checkbox"/> Name of Potential District?

ARCHITECTURAL INFORMATION

23. Category of Property:	30. Roof Material:	37. Windows: Type:
24. Vernacular or property type: Industrial/Warehouse	31. Chimney placement:	Panes
25. Architectural style: Modern Movements	32. Structural system:	38. Acreage (rural): Visible from public road? <input type="checkbox"/>
26. Plan Shape:	33. Exterior wall cladding:	39. Changes: (describe in box 41 cont.) <input type="checkbox"/> Addition Date(s) <input type="checkbox"/> Altered Date(s) <input type="checkbox"/> Moved Date(s) <input type="checkbox"/> Other Date(s)
27. Number of Stories:	34. Foundation Material:	Endangered by:
28. No. of bays (1st floor)	35. Basement type:	40. No. outbuildings (describe in box 40 cont.):
29. Roof Type:	36. Front Porch Type:	41. Further description of building features and associated resources on continuation page. <input type="checkbox"/>

OTHER

42. Current Owner/address: RGM-STL LLC/MARK SCHMIDT MGR	43. Inventory form prepared by (name):	44. Survey date:
3201 N BROADWAY ST LOUIS MO 63147	Additional Information/revisions by:	45. Date of revisions:
FOR SHPO USE:		Survey Category: <input type="checkbox"/> RLS <input type="checkbox"/> ILS <input type="checkbox"/> Significant Properties List

Date entered in inventory:	Level of survey: <input type="checkbox"/> reconnaissance <input type="checkbox"/> intensive	Additional research? <input type="checkbox"/> yes <input type="checkbox"/> no
National Register Status: <input type="checkbox"/> listed <input type="checkbox"/> in listed district	Other:	
Name:		
<input type="checkbox"/> pending listing <input type="checkbox"/> not eligible <input type="checkbox"/> eligible(district) <input type="checkbox"/> eligible (individually) <input type="checkbox"/> not determined		



ARCHITECTURAL/HISTORIC INVENTORY FORM

3227-33 N BROADWAY

LOCATION MAP (include north arrow):

SITE MAP/PLAN (include north arrow):

Insert photograph of primary structure on property:

Photo 1:

Photo 2:

Description:

Description:

Date: CD No.: Image No.

Date: CD No.: Image No.

Photographer:

Main Photo: Images2012\CompleteSurveyPhotos\BroadwayN3227.JPG



ARCHITECTURAL/HISTORIC INVENTORY FORM

3227-33 N BROADWAY

21.(cont.) History:and significance. Expand box as necessary or add continuation pages.

22. (cont.) Sources of information. Expand box as necessary or add continuation pages.

40. (cont.) Description of environment and outbuilding. Expand box as necessary or add continuation pages.

41. (cont.) Description of primary resource. Expand box as necessary, or add continuation pages.

three part property; low oneo-story red brick (probably pre 1940); taler concrete building with vehicular door and man door and windows - repair shop?; third portion is standard design building enclosed with ribbed sheet metal-



SECURITY NOTICE

THIS PROPERTY IS
PROTECTED BY
ELECTRONIC
SURVEILLANCE



ARCHITECTURAL/HISTORIC INVENTORY FORM

1. Survey no. SLC-AS-047	2. Survey name: Thematic Survey of Modern Movement Architecture in St. Louis		
3. County: St. Louis [Independent City]	4. Address: 3240 N BROADWAY		
Alternate address if applicable			
5. City/State:	6. UTM:	or: LAT	7. Township/Range/Section: T: R: S: N/A
		LONG:	
8. Historic Name (if known):		9. Present/other name (if known):	
10. Ownership:	11a. Historic Use (if known):	11b. Current Use:	

HISTORICAL DATA

12. Construction date:	15. Architect:	18. Previously surveyed? <input type="checkbox"/> Cite survey name in box 22 cont. (page 3)
Major addition/alteration date:		
13. Significant date/period:	16. Builder/contractor:	19. On National Register? Cite nomination name in box 22 cont. (page 3)
14. Area(s) of significance:		
	17. Original or significant owner:	20. National Register eligible?
21. History and significance on continuation page. <input type="checkbox"/>	22. Sources of information on continuation page. <input type="checkbox"/>	Historic District Potential? <input type="checkbox"/>
		Name of Potential District?

ARCHITECTURAL INFORMATION

23. Category of Property:	30. Roof Material:	37. Windows: Type:
24. Vernacular or property type: Industrial/Warehouse	31. Chimney placement:	Panes
25. Architectural style: Modern Movements	32. Structural system:	38. Acreage (rural): Visible from public road? <input type="checkbox"/>
26. Plan Shape:	33. Exterior wall cladding:	39. Changes: (describe in box 41 cont.)
		<input type="checkbox"/> Addition Date(s)
27. Number of Stories:	34. Foundation Material:	<input type="checkbox"/> Altered Date(s)
		<input type="checkbox"/> Moved Date(s)
		<input type="checkbox"/> Other Date(s)
		Endangered by:
28. No. of bays (1st floor)	35. Basement type:	40. No. outbuildings (describe in box 40 cont.): 0
29. Roof Type:	36. Front Porch Type:	41. Further description of building features and associated resources on continuation page. <input type="checkbox"/>

OTHER

42. Current Owner/address: RUTZGROUP LLC	43. Inventory form prepared by (name):	44. Survey date:
3228 N BROADWAY ST ST LOUIS MO 63147	Additional Information/revisions by:	45. Date of revisions:
FOR SHPO USE:		Survey Category: <input type="checkbox"/> RLS <input type="checkbox"/> ILS <input type="checkbox"/> Significant Properties List

Date entered in inventory:	Level of survey: <input type="checkbox"/> reconnaissance <input type="checkbox"/> intensive	Additional research? <input type="checkbox"/> yes <input type="checkbox"/> no
National Register Status: <input type="checkbox"/> listed <input type="checkbox"/> in listed district	Other:	
Name:		
<input type="checkbox"/> pending listing <input type="checkbox"/> not eligible <input type="checkbox"/> eligible(district) <input type="checkbox"/> eligible (individually) <input type="checkbox"/> not determined		



ARCHITECTURAL/HISTORIC INVENTORY FORM

3240 N BROADWAY

LOCATION MAP (include north arrow):

SITE MAP/PLAN (include north arrow):

Insert photograph of primary structure on property:

Photo 1:

Photo 2:

Description:

Description:

Date:

CD No.:

Image No.

Date:

CD No.:

Image No.

Photographer:

Main Photo: Images2012\CompleteSurveyPhotos\BroadwayN3240.jpg



ARCHITECTURAL/HISTORIC INVENTORY FORM

3240 N BROADWAY

21.(cont.) History:and significance. Expand box as necessary or add continuation pages.

22. (cont.) Sources of information. Expand box as necessary or add continuation pages.

40. (cont.) Description of environment and outbuilding. Expand box as necessary or add continuation pages.

41. (cont.) Description of primary resource. Expand box as necessary, or add continuation pages.

One-story warehouse on raised basement; addition to older multi-story warehouse to east. Retains industrial sash and loading dock. Painted.





ARCHITECTURAL/HISTORIC INVENTORY FORM

1. Survey no. SLC-AS-047	2. Survey name: Thematic Survey of Midcentury Modern Movement Nonresidential Architecture in St. Louis		
3. County: St. Louis [Independent City]	4. Address: 3501 N BROADWAY		
Alternate address if applicable			
5. City/State: St. Louis [Independent City], M	6. UTM:	or: LAT	7. Township/Range/Section: T: R: S: N/A
8. Historic Name (if known):		9. Present/other name (if known):	
10. Ownership:	11a. Historic Use (if known):	11b. Current Use:	

HISTORICAL DATA

12. Construction date: Major addition/alteration date:	1965	15. Architect:	18. Previously surveyed? <input type="checkbox"/> Cite survey name in box 22 cont. (page 3)
13. Significant date/period:		16. Builder/contractor:	
14. Area(s) of significance:		17. Original or significant owner:	19. On National Register? Cite nomination name in box 22 cont. (page 3)
			20. National Register eligible?
21. History and significance on continuation page. <input type="checkbox"/>		22. Sources of information on continuation page. <input type="checkbox"/>	Historic District Potential? <input type="checkbox"/> Name of Potential District?

ARCHITECTURAL INFORMATION

23. Category of Property:	30. Roof Material:	37. Windows: Type:
24. Vernacular or property type: Industrial/Warehouse	31. Chimney placement:	Panes
25. Architectural style: Modern Movements	32. Structural system:	38. Acreage (rural): Visible from public road? <input type="checkbox"/>
26. Plan Shape:	33. Exterior wall cladding:	39. Changes: (describe in box 41 cont.) <input type="checkbox"/> Addition Date(s): <input type="checkbox"/> Altered Date(s): <input type="checkbox"/> Moved Date(s): <input type="checkbox"/> Other Date(s):
27. Number of Stories:	34. Foundation Material:	Endangered by:
28. No. of bays (1st floor)	35. Basement type:	40. No. outbuildings (describe in box 40 cont.):
29. Roof Type:	36. Front Porch Type:	41. Further description of building features and associated resources on continuation page. <input type="checkbox"/>

OTHER

42. Current Owner/address: GLASSBRENNER, MICHAEL W TR	43. Inventory form prepared by (name):	44. Survey date:
3501 N WAY SO LOUIS MO 63147	Additional Information/revisions by:	45. Date of revisions:
FOR SHPO USE:		Survey Category: <input type="checkbox"/> RLS <input type="checkbox"/> ILS <input type="checkbox"/> Significant Properties List

Date entered in inventory:	Level of survey: <input type="checkbox"/> reconnaissance <input type="checkbox"/> intensive	Additional research? <input type="checkbox"/> yes <input type="checkbox"/> no
National Register Status: <input type="checkbox"/> listed <input type="checkbox"/> in listed district	Other:	
Name:		
<input type="checkbox"/> pending listing <input type="checkbox"/> not eligible <input type="checkbox"/> eligible(district) <input type="checkbox"/> eligible (individually) <input type="checkbox"/> not determined		



ARCHITECTURAL/HISTORIC INVENTORY FORM

3501 N BROADWAY

LOCATION MAP (include north arrow):

SITE MAP/PLAN (include north arrow):

Insert photograph of primary structure on property:

Photo 1:

Photo 2:

Description:

Description:

Date:

CD No.:

Image No.

Date:

CD No.:

Image No.

Photographer:

Main Photo: Images2012\CompleteSurveyPhotos\BroadwayN3501.JPG



ARCHITECTURAL/HISTORIC INVENTORY FORM

3501 N BROADWAY

21.(cont.) History:and significance. Expand box as necessary or add continuation pages.

22. (cont.) Sources of information. Expand box as necessary or add continuation pages.

40. (cont.) Description of environment and outbuilding. Expand box as necessary or add continuation pages.

41. (cont.) Description of primary resource. Expand box as necessary, or add continuation pages.

irregularly shaped bldgs with ribbed sheet metal exterior walls; likely replacement; perhaps a major addition; use undetermined



interchem inc.



3





ARCHITECTURAL/HISTORIC INVENTORY FORM

1. Survey no. SLC-AS-047	2. Survey name: Thematic Survey of Midcentury Modern Movement Nonresidential Architecture in St. Louis		
3. County: St. Louis [Independent City]	4. Address: 3700-12 N BROADWAY		
Alternate address if applicable			
5. City/State: St. Louis [Independent City], M	6. UTM:	or: LAT	7. Township/Range/Section: T: R: S: N/A
8. Historic Name (if known):		9. Present/other name (if known):	
10. Ownership:		11a. Historic Use (if known):	11b. Current Use:

HISTORICAL DATA

12. Construction date: Major addition/alteration date:	1951 1996	15. Architect:	18. Previously surveyed? <input type="checkbox"/> Cite survey name in box 22 cont. (page 3)
13. Significant date/period:		16. Builder/contractor:	19. On National Register? Cite nomination name in box 22 cont. (page 3)
14. Area(s) of significance:		17. Original or significant owner:	20. National Register eligible?
21. History and significance on continuation page. <input type="checkbox"/>		22. Sources of information on continuation page. <input type="checkbox"/>	Historic District Potential? <input type="checkbox"/> Name of Potential District?

ARCHITECTURAL INFORMATION

23. Category of Property:	30. Roof Material:	37. Windows: Type:
24. Vernacular or property type: Office Building	31. Chimney placement:	Panes
25. Architectural style: Modern Movements	32. Structural system:	38. Acreage (rural): Visible from public road? <input type="checkbox"/>
26. Plan Shape:	33. Exterior wall cladding:	39. Changes: (describe in box 41 cont.) <input type="checkbox"/> Addition Date(s) <input type="checkbox"/> Altered Date(s) <input type="checkbox"/> Moved Date(s) <input type="checkbox"/> Other Date(s)
27. Number of Stories:	34. Foundation Material:	Endangered by:
28. No. of bays (1st floor)	35. Basement type:	40. No. outbuildings (describe in box 40 cont.):
29. Roof Type:	36. Front Porch Type:	41. Further description of building features and associated resources on continuation page. <input type="checkbox"/>

OTHER

42. Current Owner/address: MALLINCKRODT CHEMICAL INC	43. Inventory form prepared by (name):	44. Survey date:
675 MCDONNELL BLVD ST LOUIS MO 63042	Additional Information/revisions by:	45. Date of revisions:
FOR SHPO USE:		Survey Category: <input type="checkbox"/> RLS <input type="checkbox"/> ILS <input type="checkbox"/> Significant Properties List

Date entered in inventory:	Level of survey: <input type="checkbox"/> reconnaissance <input type="checkbox"/> intensive	Additional research? <input type="checkbox"/> yes <input type="checkbox"/> no
National Register Status: <input type="checkbox"/> listed <input type="checkbox"/> in listed district	Other:	
Name:		
<input type="checkbox"/> pending listing <input type="checkbox"/> not eligible <input type="checkbox"/> eligible(district) <input type="checkbox"/> eligible (individually) <input type="checkbox"/> not determined		



ARCHITECTURAL/HISTORIC INVENTORY FORM

3700-12 N BROADWAY

LOCATION MAP (include north arrow):

SITE MAP/PLAN (include north arrow):

Insert photograph of primary structure on property:

Photo 1:

Photo 2:

Description:

Description:

Date:

CD No.:

Image No.

Date:

CD No.:

Image No.

Photographer:

Main Photo: Images2012\CompleteSurveyPhotos\BroadwayN3700.JPG



ARCHITECTURAL/HISTORIC INVENTORY FORM

3700-12 N BROADWAY

21.(cont.) History:and significance. Expand box as necessary or add continuation pages.

22. (cont.) Sources of information. Expand box as necessary or add continuation pages.

40. (cont.) Description of environment and outbuilding. Expand box as necessary or add continuation pages.

41. (cont.) Description of primary resource. Expand box as necessary, or add continuation pages.

nice brick office building; horizontal detailing in ; likely associated with adjacent complex

KINLEY
BRIDGE

Kinley Bridge

WEIGHT
LIMIT
8
TONS



NO
PARKING



ARCHITECTURAL/HISTORIC INVENTORY FORM

1. Survey no. SLC-AS-047	2. Survey name: Thematic Survey of Midcentury Modern Movement Nonresidential Architecture in St. Louis		
3. County: St. Louis [Independent City]	4. Address: 3707-9 N BROADWAY		
Alternate address if applicable			
5. City/State: St. Louis [Independent City], M	6. UTM:	or: LAT	7. Township/Range/Section: T: R: S: N/A
8. Historic Name (if known):		9. Present/other name (if known):	
10. Ownership:		11a. Historic Use (if known):	11b. Current Use:

HISTORICAL DATA

12. Construction date: Major addition/alteration date:	1961	15. Architect:	18. Previously surveyed? <input type="checkbox"/> Cite survey name in box 22 cont. (page 3)
13. Significant date/period:		16. Builder/contractor:	19. On National Register? Cite nomination name in box 22 cont. (page 3)
14. Area(s) of significance:		17. Original or significant owner:	20. National Register eligible?
21. History and significance on continuation page. <input type="checkbox"/>		22. Sources of information on continuation page. <input type="checkbox"/>	Historic District Potential? <input type="checkbox"/> Name of Potential District?

ARCHITECTURAL INFORMATION

23. Category of Property:	30. Roof Material:	37. Windows: Type:
24. Vernacular or property type: 1-Story Commercial	31. Chimney placement:	Panes
25. Architectural style: Modern Movements	32. Structural system:	38. Acreage (rural): Visible from public road? <input type="checkbox"/>
26. Plan Shape:	33. Exterior wall cladding:	39. Changes: (describe in box 41 cont.) <input type="checkbox"/> Addition Date(s): <input type="checkbox"/> Altered Date(s): <input type="checkbox"/> Moved Date(s): <input type="checkbox"/> Other Date(s):
27. Number of Stories:	34. Foundation Material:	Endangered by:
28. No. of bays (1st floor)	35. Basement type:	40. No. outbuildings (describe in box 40 cont.):
29. Roof Type:	36. Front Porch Type:	41. Further description of building features and associated resources on continuation page. <input type="checkbox"/>

OTHER

42. Current Owner/address: C C DILLON CO	43. Inventory form prepared by (name):	44. Survey date:
1342 LONEDELL RD ARNOLD MO 63010	Additional Information/revisions by:	45. Date of revisions:
FOR SHPO USE:		Survey Category: <input type="checkbox"/> RLS <input type="checkbox"/> ILS <input type="checkbox"/> Significant Properties List

Date entered in inventory:	Level of survey: <input type="checkbox"/> reconnaissance <input type="checkbox"/> intensive	Additional research? <input type="checkbox"/> yes <input type="checkbox"/> no
National Register Status: <input type="checkbox"/> listed <input type="checkbox"/> in listed district	Other:	
Name:		
<input type="checkbox"/> pending listing <input type="checkbox"/> not eligible <input type="checkbox"/> eligible(district) <input type="checkbox"/> eligible (individually) <input type="checkbox"/> not determined		



ARCHITECTURAL/HISTORIC INVENTORY FORM

3707-9 N BROADWAY

LOCATION MAP (include north arrow):

SITE MAP/PLAN (include north arrow):

Insert photograph of primary structure on property:

Photo 1:

Photo 2:

Description:

Description:

Date:

CD No.:

Image No.

Date:

CD No.:

Image No.

Photographer:

Main Photo: Images2012\CompleteSurveyPhotos\BroadwayN3707.JPG



ARCHITECTURAL/HISTORIC INVENTORY FORM

3707-9 N BROADWAY

21.(cont.) History:and significance. Expand box as necessary or add continuation pages.

22. (cont.) Sources of information. Expand box as necessary or add continuation pages.

40. (cont.) Description of environment and outbuilding. Expand box as necessary or add continuation pages.

41. (cont.) Description of primary resource. Expand box as necessary, or add continuation pages.

roadside business with free-standing sign; fast food?





ARCHITECTURAL/HISTORIC INVENTORY FORM

1. Survey no. SLC-AS-047		2. Survey name: Thematic Survey of Midcentury Modern Movement Nonresidential Architecture in St. Louis	
3. County: St. Louis [Independent City]		4. Address: 3812 N BROADWAY	
Alternate address if applicable			
5. City/State: St. Louis [Independent City], M		6. UTM: LAT LONG:	7. Township/Range/Section: T: R: S: N/A
8. Historic Name (if known):		9. Present/other name (if known):	
10. Ownership:	11a. Historic Use (if known):	11b. Current Use:	

HISTORICAL DATA

12. Construction date: Major addition/alteration date:	1958	15. Architect:	18. Previously surveyed? <input type="checkbox"/> Cite survey name in box 22 cont. (page 3)
13. Significant date/period:		16. Builder/contractor:	19. On National Register? Cite nomination name in box 22 cont. (page 3)
14. Area(s) of significance:		17. Original or significant owner:	20. National Register eligible?
21. History and significance on continuation page. <input type="checkbox"/>		22. Sources of information on continuation page. <input type="checkbox"/>	Historic District Potential? <input type="checkbox"/> Name of Potential District?

ARCHITECTURAL INFORMATION

23. Category of Property:	30. Roof Material:	37. Windows: Type:
24. Vernacular or property type: Industrial/Warehouse	31. Chimney placement:	Panes
25. Architectural style: Modern Movements	32. Structural system:	38. Acreage (rural): Visible from public road? <input type="checkbox"/>
26. Plan Shape:	33. Exterior wall cladding:	39. Changes: (describe in box 41 cont.) <input type="checkbox"/> Addition Date(s): <input type="checkbox"/> Altered Date(s): <input type="checkbox"/> Moved Date(s): <input type="checkbox"/> Other Date(s):
27. Number of Stories:	34. Foundation Material:	Endangered by:
28. No. of bays (1st floor)	35. Basement type:	40. No. outbuildings (describe in box 40 cont.):
29. Roof Type:	36. Front Porch Type:	41. Further description of building features and associated resources on continuation page. <input type="checkbox"/>

OTHER

42. Current Owner/address: COMMUNITY WHOLESALE TIRE DIS INC	43. Inventory form prepared by (name):	44. Survey date:
9124 PERSHALL RD HAZELWOOD MO 63042	Additional Information/revisions by:	45. Date of revisions:
FOR SHPO USE:		Survey Category: <input type="checkbox"/> RLS <input type="checkbox"/> ILS <input type="checkbox"/> Significant Properties List

Date entered in inventory:	Level of survey: <input type="checkbox"/> reconnaissance <input type="checkbox"/> intensive	Additional research? <input type="checkbox"/> yes <input type="checkbox"/> no
National Register Status: <input type="checkbox"/> listed <input type="checkbox"/> in listed district	Other:	
Name:		
<input type="checkbox"/> pending listing <input type="checkbox"/> not eligible <input type="checkbox"/> eligible(district) <input type="checkbox"/> eligible (individually) <input type="checkbox"/> not determined		



3812 N BROADWAY

LOCATION MAP (include north arrow):	SITE MAP/PLAN (include north arrow):

Insert photograph of primary structure on property:

Main Photo					Photo 1					Photo 2				
Insert photograph of primary structure on property.					Photo 1:					Photo 2:				
					Description:					Description:				
Date:														
CD No.:					CD No.:					CD No.:				
Image No.					Image No.					Image No.				
Photographer:					Photographer:					Photographer:				
Main Photo: Images2012\CompleteSurveyPhotos\BroadwayN3812.JPG					Main Photo: Images2012\CompleteSurveyPhotos\BroadwayN3812.JPG					Main Photo: Images2012\CompleteSurveyPhotos\BroadwayN3812.JPG				



ARCHITECTURAL/HISTORIC INVENTORY FORM

3812 N BROADWAY

21.(cont.) History:and significance. Expand box as necessary or add continuation pages.

22. (cont.) Sources of information. Expand box as necessary or add continuation pages.

40. (cont.) Description of environment and outbuilding. Expand box as necessary or add continuation pages.

41. (cont.) Description of primary resource. Expand box as necessary, or add continuation pages.

warehouse/trucking transfer associated with older industrial complex; utilitarian concrete block



Factor Tire Outlet

CRV



ARCHITECTURAL/HISTORIC INVENTORY FORM

1. Survey no. SLC-AS-047		2. Survey name: Thematic Survey of Midcentury Modern Movement Nonresidential Architecture in St. Louis	
3. County: St. Louis [Independent City]		4. Address: 3900-18 N BROADWAY	
Alternate address if applicable			
5. City/State: St. Louis [Independent City], M		6. UTM: LAT LONG:	7. Township/Range/Section: T: R: S: N/A
8. Historic Name (if known):		9. Present/other name (if known):	
10. Ownership:	11a. Historic Use (if known):	11b. Current Use:	

HISTORICAL DATA

12. Construction date: Major addition/alteration date:	1962	15. Architect:	18. Previously surveyed? <input type="checkbox"/> Cite survey name in box 22 cont. (page 3)
13. Significant date/period:		16. Builder/contractor:	19. On National Register? Cite nomination name in box 22 cont. (page 3)
14. Area(s) of significance:		17. Original or significant owner:	20. National Register eligible?
21. History and significance on continuation page. <input type="checkbox"/>		22. Sources of information on continuation page. <input type="checkbox"/>	Historic District Potential? <input type="checkbox"/> Name of Potential District?

ARCHITECTURAL INFORMATION

23. Category of Property:	30. Roof Material:	37. Windows: Type:
24. Vernacular or property type: Industrial/Warehouse	31. Chimney placement:	Panes
25. Architectural style: Modern Movements	32. Structural system:	38. Acreage (rural): Visible from public road? <input type="checkbox"/>
26. Plan Shape:	33. Exterior wall cladding:	39. Changes: (describe in box 41 cont.) <input type="checkbox"/> Addition Date(s): <input type="checkbox"/> Altered Date(s): <input type="checkbox"/> Moved Date(s): <input type="checkbox"/> Other Date(s):
27. Number of Stories:	34. Foundation Material:	Endangered by:
28. No. of bays (1st floor)	35. Basement type:	40. No. outbuildings (describe in box 40 cont.):
29. Roof Type:	36. Front Porch Type:	41. Further description of building features and associated resources on continuation page. <input type="checkbox"/>

OTHER

42. Current Owner/address: STAR BEDDING CO INC	43. Inventory form prepared by (name):	44. Survey date:
3908 NO BROADWAY ST LOUIS MO 63147	Additional Information/revisions by:	45. Date of revisions:
FOR SHPO USE:		Survey Category: <input type="checkbox"/> RLS <input type="checkbox"/> ILS <input type="checkbox"/> Significant Properties List

Date entered in inventory:	Level of survey: <input type="checkbox"/> reconnaissance <input type="checkbox"/> intensive	Additional research? <input type="checkbox"/> yes <input type="checkbox"/> no
National Register Status: <input type="checkbox"/> listed <input type="checkbox"/> in listed district	Other:	
Name:		
<input type="checkbox"/> pending listing <input type="checkbox"/> not eligible <input type="checkbox"/> eligible(district) <input type="checkbox"/> eligible (individually) <input type="checkbox"/> not determined		



ARCHITECTURAL/HISTORIC INVENTORY FORM

3900-18 N BROADWAY

LOCATION MAP (include north arrow):

SITE MAP/PLAN (include north arrow):

Insert photograph of primary structure on property:

Photo 1:

Photo 2:

Description:

Description:

Date:

CD No.:

Image No.

Date:

CD No.:

Image No.

Photographer:

Main Photo: Images2012\CompleteSurveyPhotos\BroadwayN3900.jpg



ARCHITECTURAL/HISTORIC INVENTORY FORM

3900-18 N BROADWAY

21.(cont.) History:and significance. Expand box as necessary or add continuation pages.

22. (cont.) Sources of information. Expand box as necessary or add continuation pages.

40. (cont.) Description of environment and outbuilding. Expand box as necessary or add continuation pages.

41. (cont.) Description of primary resource. Expand box as necessary, or add continuation pages.

1-story concrete block with no windows facing street in large section or smaller set back section; loading bays in both sections;
utilitarian





ARCHITECTURAL/HISTORIC INVENTORY FORM

1. Survey no. SLC-AS-047	2. Survey name: Thematic Survey of Midcentury Modern Movement Nonresidential Architecture in St. Louis		
3. County: St. Louis [Independent City]	4. Address: 4001 N BROADWAY		
Alternate address if applicable			
5. City/State: St. Louis [Independent City], M	6. UTM:	or: LAT	7. Township/Range/Section: T: R: S: N/A
8. Historic Name (if known):		9. Present/other name (if known):	
10. Ownership:	11a. Historic Use (if known):	11b. Current Use:	

HISTORICAL DATA

12. Construction date: Major addition/alteration date:	1958	15. Architect:	18. Previously surveyed? <input type="checkbox"/> Cite survey name in box 22 cont. (page 3)
13. Significant date/period:		16. Builder/contractor:	19. On National Register? Cite nomination name in box 22 cont. (page 3)
14. Area(s) of significance:		17. Original or significant owner:	20. National Register eligible?
21. History and significance on continuation page. <input type="checkbox"/>		22. Sources of information on continuation page. <input type="checkbox"/>	Historic District Potential? <input type="checkbox"/> Name of Potential District?

ARCHITECTURAL INFORMATION

23. Category of Property:	30. Roof Material:	37. Windows: Type:
24. Vernacular or property type: Industrial/Warehouse	31. Chimney placement:	Panes
25. Architectural style: Modern Movements	32. Structural system:	38. Acreage (rural): Visible from public road? <input type="checkbox"/>
26. Plan Shape:	33. Exterior wall cladding:	39. Changes: (describe in box 41 cont.) <input type="checkbox"/> Addition Date(s): <input type="checkbox"/> Altered Date(s): <input type="checkbox"/> Moved Date(s): <input type="checkbox"/> Other Date(s):
27. Number of Stories:	34. Foundation Material:	Endangered by:
28. No. of bays (1st floor)	35. Basement type:	40. No. outbuildings (describe in box 40 cont.):
29. Roof Type:	36. Front Porch Type:	41. Further description of building features and associated resources on continuation page. <input type="checkbox"/>

OTHER

42. Current Owner/address: 4017 BROADWAY LLC	43. Inventory form prepared by (name):	44. Survey date:
4200 CARR LA DR SHREWSBURY MO 63119	Additional Information/revisions by:	45. Date of revisions:
FOR SHPO USE:		Survey Category: <input type="checkbox"/> RLS <input type="checkbox"/> ILS <input type="checkbox"/> Significant Properties List

Date entered in inventory:	Level of survey: <input type="checkbox"/> reconnaissance <input type="checkbox"/> intensive	Additional research? <input type="checkbox"/> yes <input type="checkbox"/> no
National Register Status: <input type="checkbox"/> listed <input type="checkbox"/> in listed district	Other:	
Name:		
<input type="checkbox"/> pending listing <input type="checkbox"/> not eligible <input type="checkbox"/> eligible(district) <input type="checkbox"/> eligible (individually) <input type="checkbox"/> not determined		



ARCHITECTURAL/HISTORIC INVENTORY FORM

4001 N BROADWAY

LOCATION MAP (include north arrow):	SITE MAP/PLAN (include north arrow):

Insert photograph of primary structure on property:

Photo 1:	Photo 2:
Description:	Description:
Date: CD No.: Image No.	Date: CD No.: Image No.
Photographer:	
Main Photo:	Images2012\CompleteSurveyPhotos\BroadwayN4001.JPG



ARCHITECTURAL/HISTORIC INVENTORY FORM

4001 N BROADWAY

21.(cont.) History:and significance. Expand box as necessary or add continuation pages.

22. (cont.) Sources of information. Expand box as necessary or add continuation pages.

40. (cont.) Description of environment and outbuilding. Expand box as necessary or add continuation pages.

41. (cont.) Description of primary resource. Expand box as necessary, or add continuation pages.

brick façade on small warehouse/mfg bldg; utiitarian with garage door, 2 man doors and windows in façade





ARCHITECTURAL/HISTORIC INVENTORY FORM

1. Survey no. SLC-AS-047	2. Survey name: Thematic Survey of Midcentury Modern Movement Nonresidential Architecture in St. Louis		
3. County: St. Louis [Independent City]	4. Address: 4052 N BROADWAY		
Alternate address if applicable			
5. City/State: St. Louis [Independent City], M	6. UTM:	or: LAT	7. Township/Range/Section: T: R: S: N/A
8. Historic Name (if known):		9. Present/other name (if known):	
10. Ownership:	11a. Historic Use (if known):	11b. Current Use:	

HISTORICAL DATA

12. Construction date: Major addition/alteration date:	1971 1996	15. Architect:	18. Previously surveyed? <input type="checkbox"/> Cite survey name in box 22 cont. (page 3)
13. Significant date/period:		16. Builder/contractor:	
14. Area(s) of significance:		17. Original or significant owner:	19. On National Register? Cite nomination name in box 22 cont. (page 3)
			20. National Register eligible?
21. History and significance on continuation page. <input type="checkbox"/>		22. Sources of information on continuation page. <input type="checkbox"/>	Historic District Potential? <input type="checkbox"/> Name of Potential District?

ARCHITECTURAL INFORMATION

23. Category of Property:	30. Roof Material:	37. Windows: Type:
24. Vernacular or property type: Industrial/Warehouse	31. Chimney placement:	Panes
25. Architectural style: Modern Movements	32. Structural system:	38. Acreage (rural): Visible from public road? <input type="checkbox"/>
26. Plan Shape:	33. Exterior wall cladding:	39. Changes: (describe in box 41 cont.) <input type="checkbox"/> Addition Date(s): <input type="checkbox"/> Altered Date(s): <input type="checkbox"/> Moved Date(s): <input type="checkbox"/> Other Date(s):
27. Number of Stories:	34. Foundation Material:	Endangered by:
28. No. of bays (1st floor)	35. Basement type:	40. No. outbuildings (describe in box 40 cont.):
29. Roof Type:	36. Front Porch Type:	41. Further description of building features and associated resources on continuation page. <input type="checkbox"/>

OTHER

42. Current Owner/address: MARCAL ROPE & RIGGINS INC	43. Inventory form prepared by (name):	44. Survey date:
P.O BOX 477 ALTON IL 62002	Additional Information/revisions by:	45. Date of revisions:
Survey Category: <input type="checkbox"/> RLS <input type="checkbox"/> ILS <input type="checkbox"/> Significant Properties List		

FOR SHPO USE:

Date entered in inventory:	Level of survey: <input type="checkbox"/> reconnaissance <input type="checkbox"/> intensive	Additional research? <input type="checkbox"/> yes <input type="checkbox"/> no
National Register Status: <input type="checkbox"/> listed <input type="checkbox"/> in listed district	Other:	
Name:		
<input type="checkbox"/> pending listing <input type="checkbox"/> not eligible <input type="checkbox"/> eligible(district) <input type="checkbox"/> eligible (individually) <input type="checkbox"/> not determined		



ARCHITECTURAL/HISTORIC INVENTORY FORM

4052 N BROADWAY

LOCATION MAP (include north arrow):

SITE MAP/PLAN (include north arrow):

Insert photograph of primary structure on property:

Photo 1:

Photo 2:

Description:

Description:

Date:

CD No.:

Image No.

Date:

CD No.:

Image No.

Photographer:

Main Photo: Images2012\CompleteSurveyPhotos\BroadwayN4052.JPG



ARCHITECTURAL/HISTORIC INVENTORY FORM

4052 N BROADWAY

21.(cont.) History:and significance. Expand box as necessary or add continuation pages.

22. (cont.) Sources of information. Expand box as necessary or add continuation pages.

40. (cont.) Description of environment and outbuilding. Expand box as necessary or add continuation pages.

41. (cont.) Description of primary resource. Expand box as necessary, or add continuation pages.

utilitarian windowless warehouse with ribbed sheet metal cladding; addition more of the same





ARCHITECTURAL/HISTORIC INVENTORY FORM

1. Survey no. SLC-AS-047		2. Survey name: Thematic Survey of Midcentury Modern Movement Nonresidential Architecture in St. Louis	
3. County: St. Louis [Independent City]		4. Address: 4124-30 N BROADWAY	
Alternate address if applicable			
5. City/State: St. Louis [Independent City], M		6. UTM: LAT LONG:	7. Township/Range/Section: T: R: S: N/A
8. Historic Name (if known):		9. Present/other name (if known):	
10. Ownership:	11a. Historic Use (if known):	11b. Current Use:	

HISTORICAL DATA

12. Construction date: Major addition/alteration date:	1953 1967	15. Architect:	18. Previously surveyed? <input type="checkbox"/> Cite survey name in box 22 cont. (page 3)
13. Significant date/period:		16. Builder/contractor:	19. On National Register? Cite nomination name in box 22 cont. (page 3)
14. Area(s) of significance:		17. Original or significant owner:	20. National Register eligible?
21. History and significance on continuation page. <input type="checkbox"/>		22. Sources of information on continuation page. <input type="checkbox"/>	Historic District Potential? <input type="checkbox"/> Name of Potential District?

ARCHITECTURAL INFORMATION

23. Category of Property:	30. Roof Material:	37. Windows: Type:
24. Vernacular or property type: Industrial/Warehouse	31. Chimney placement:	Panes
25. Architectural style: Modern Movements	32. Structural system:	38. Acreage (rural): Visible from public road? <input type="checkbox"/>
26. Plan Shape:	33. Exterior wall cladding:	39. Changes: (describe in box 41 cont.) <input type="checkbox"/> Addition Date(s) <input type="checkbox"/> Altered Date(s) <input type="checkbox"/> Moved Date(s) <input type="checkbox"/> Other Date(s)
27. Number of Stories:	34. Foundation Material:	Endangered by:
28. No. of bays (1st floor)	35. Basement type:	40. No. outbuildings (describe in box 40 cont.):
29. Roof Type:	36. Front Porch Type:	41. Further description of building features and associated resources on continuation page. <input type="checkbox"/>

OTHER

42. Current Owner/address: WORTH INDUSTRIES	43. Inventory form prepared by (name):	44. Survey date:
1222 SPRUCE RM 3207 ST LOUIS MO 63103	Additional Information/revisions by:	45. Date of revisions:
FOR SHPO USE:		Survey Category: <input type="checkbox"/> RLS <input type="checkbox"/> ILS <input type="checkbox"/> Significant Properties List

Date entered in inventory:	Level of survey: <input type="checkbox"/> reconnaissance <input type="checkbox"/> intensive	Additional research? <input type="checkbox"/> yes <input type="checkbox"/> no
National Register Status: <input type="checkbox"/> listed <input type="checkbox"/> in listed district	Other:	
Name:		
<input type="checkbox"/> pending listing <input type="checkbox"/> not eligible <input type="checkbox"/> eligible(district) <input type="checkbox"/> eligible (individually) <input type="checkbox"/> not determined		



ARCHITECTURAL/HISTORIC INVENTORY FORM

4124-30 N BROADWAY

LOCATION MAP (include north arrow):

SITE MAP/PLAN (include north arrow):

Insert photograph of primary structure on property:

Photo 1:

Photo 2:

Description:

Description:

Date:

CD No.:

Image No.

Date:

CD No.:

Image No.

Photographer:

Main Photo: Images2012\CompleteSurveyPhotos\BroadwayN4124.JPG



ARCHITECTURAL/HISTORIC INVENTORY FORM

4124-30 N BROADWAY

21.(cont.) History:and significance. Expand box as necessary or add continuation pages.

22. (cont.) Sources of information. Expand box as necessary or add continuation pages.

40. (cont.) Description of environment and outbuilding. Expand box as necessary or add continuation pages.

41. (cont.) Description of primary resource. Expand box as necessary, or add continuation pages.

large windowless (on Broadway) concrete block warehouse - utilitarian; some textured masonry near entrance

**WORTH
INDUSTRIES**
Helping Business. Improving Lives.





ARCHITECTURAL/HISTORIC INVENTORY FORM

1. Survey no. SLC-AS-047		2. Survey name: Thematic Survey of Midcentury Modern Movement Nonresidential Architecture in St. Louis	
3. County: St. Louis [Independent City]		4. Address: 4211-3 N BROADWAY	
Alternate address if applicable			
5. City/State: St. Louis [Independent City], M		6. UTM: LAT LONG:	7. Township/Range/Section: T: R: S: N/A
8. Historic Name (if known):		9. Present/other name (if known):	
10. Ownership:	11a. Historic Use (if known):	11b. Current Use:	

HISTORICAL DATA

12. Construction date: Major addition/alteration date:	1951 1977	15. Architect:	18. Previously surveyed? <input type="checkbox"/> Cite survey name in box 22 cont. (page 3)
13. Significant date/period:		16. Builder/contractor:	19. On National Register? Cite nomination name in box 22 cont. (page 3)
14. Area(s) of significance:		17. Original or significant owner:	20. National Register eligible?
21. History and significance on continuation page. <input type="checkbox"/>		22. Sources of information on continuation page. <input type="checkbox"/>	Historic District Potential? <input type="checkbox"/> Name of Potential District?

ARCHITECTURAL INFORMATION

23. Category of Property:	30. Roof Material:	37. Windows: Type:
24. Vernacular or property type: Industrial/Warehouse	31. Chimney placement:	Panes
25. Architectural style: Modern Movements	32. Structural system:	38. Acreage (rural): Visible from public road? <input type="checkbox"/>
26. Plan Shape:	33. Exterior wall cladding:	39. Changes: (describe in box 41 cont.) <input type="checkbox"/> Addition Date(s): <input type="checkbox"/> Altered Date(s): <input type="checkbox"/> Moved Date(s): <input type="checkbox"/> Other Date(s):
27. Number of Stories:	34. Foundation Material:	Endangered by:
28. No. of bays (1st floor)	35. Basement type:	40. No. outbuildings (describe in box 40 cont.):
29. Roof Type:	36. Front Porch Type:	41. Further description of building features and associated resources on continuation page. <input type="checkbox"/>

OTHER

42. Current Owner/address: BACHMAN PROPERTIES LLC	43. Inventory form prepared by (name):	44. Survey date:
4321 N BROADWAY ST LOUIS MO 63147	Additional Information/revisions by:	45. Date of revisions:
FOR SHPO USE:		Survey Category: <input type="checkbox"/> RLS <input type="checkbox"/> ILS <input type="checkbox"/> Significant Properties List

Date entered in inventory:	Level of survey: <input type="checkbox"/> reconnaissance <input type="checkbox"/> intensive	Additional research? <input type="checkbox"/> yes <input type="checkbox"/> no
National Register Status: <input type="checkbox"/> listed <input type="checkbox"/> in listed district	Other:	
Name:		
<input type="checkbox"/> pending listing <input type="checkbox"/> not eligible <input type="checkbox"/> eligible(district) <input type="checkbox"/> eligible (individually) <input type="checkbox"/> not determined		



MISSOURI DEPARTMENT OF NATURAL RESOURCES
STATE HISTORIC PRESERVATION OFFICE, P.O. Box 176, Jefferson City, MO 65102

ARCHITECTURAL/HISTORIC INVENTORY FORM

4211-3 N BROADWAY

LOCATION MAP (include north arrow):

SITE MAP/PLAN (include north arrow):

Insert photograph of primary structure on property:

Photo 1:

Photo 2:

Description:

Description:

Date:

CD No.:

Image No.

Date:

CD No.:

Image No.

Photographer:

Main Photo: Images2012\CompleteSurveyPhotos\BroadwayN4211.jpg



ARCHITECTURAL/HISTORIC INVENTORY FORM

4211-3 N BROADWAY

21.(cont.) History:and significance. Expand box as necessary or add continuation pages.

22. (cont.) Sources of information. Expand box as necessary or add continuation pages.

40. (cont.) Description of environment and outbuilding. Expand box as necessary or add continuation pages.

41. (cont.) Description of primary resource. Expand box as necessary, or add continuation pages.

Patterned concrete block façade. Front façade window openings have been altered. Entry has been infilled with plain concrete block.



PLASTICS
Molding
Company
1244 284-2478
4271 North Avenue



ARCHITECTURAL/HISTORIC INVENTORY FORM

1. Survey no. SLC-AS-047		2. Survey name: Thematic Survey of Midcentury Modern Movement Nonresidential Architecture in St. Louis	
3. County: St. Louis [Independent City]		4. Address: 4220 N BROADWAY	
Alternate address if applicable			
5. City/State: St. Louis [Independent City], M		6. UTM: LAT LONG:	7. Township/Range/Section: T: R: S: N/A
8. Historic Name (if known):		9. Present/other name (if known):	
10. Ownership:	11a. Historic Use (if known):	11b. Current Use:	

HISTORICAL DATA

12. Construction date: Major addition/alteration date:	1956	15. Architect:	18. Previously surveyed? <input type="checkbox"/> Cite survey name in box 22 cont. (page 3)
13. Significant date/period:		16. Builder/contractor:	19. On National Register? Cite nomination name in box 22 cont. (page 3)
14. Area(s) of significance:		17. Original or significant owner:	20. National Register eligible?
21. History and significance on continuation page. <input type="checkbox"/>		22. Sources of information on continuation page. <input type="checkbox"/>	Historic District Potential? <input type="checkbox"/> Name of Potential District?

ARCHITECTURAL INFORMATION

23. Category of Property:	30. Roof Material:	37. Windows: Type:
24. Vernacular or property type: Industrial/Warehouse	31. Chimney placement:	Panes
25. Architectural style: Modern Movements	32. Structural system:	38. Acreage (rural): Visible from public road? <input type="checkbox"/>
26. Plan Shape:	33. Exterior wall cladding:	39. Changes: (describe in box 41 cont.) <input type="checkbox"/> Addition Date(s) <input type="checkbox"/> Altered Date(s) <input type="checkbox"/> Moved Date(s) <input type="checkbox"/> Other Date(s)
27. Number of Stories:	34. Foundation Material:	Endangered by:
28. No. of bays (1st floor)	35. Basement type:	40. No. outbuildings (describe in box 40 cont.):
29. Roof Type:	36. Front Porch Type:	41. Further description of building features and associated resources on continuation page. <input type="checkbox"/>

OTHER

42. Current Owner/address: DAV-RON LLC	43. Inventory form prepared by (name):	44. Survey date:
P O BOX 442	Additional Information/revisions by:	45. Date of revisions:
VALLEY PARK MO 63088		Survey Category: <input type="checkbox"/> RLS <input type="checkbox"/> ILS <input type="checkbox"/> Significant Properties List

FOR SHPO USE:

Date entered in inventory:	Level of survey: <input type="checkbox"/> reconnaissance <input type="checkbox"/> intensive	Additional research? <input type="checkbox"/> yes <input type="checkbox"/> no
National Register Status: <input type="checkbox"/> listed <input type="checkbox"/> in listed district	Other:	
Name:		
<input type="checkbox"/> pending listing <input type="checkbox"/> not eligible <input type="checkbox"/> eligible(district) <input type="checkbox"/> eligible (individually) <input type="checkbox"/> not determined		



ARCHITECTURAL/HISTORIC INVENTORY FORM

4220 N BROADWAY

LOCATION MAP (include north arrow):

SITE MAP/PLAN (include north arrow):

Insert photograph of primary structure on property:

Photo 1:

Photo 2:

Description:

Description:

Date:

CD No.:

Image No.

Date:

CD No.:

Image No.

Photographer:

Main Photo: Images2012\CompleteSurveyPhotos\BroadwayN4220.jpg



ARCHITECTURAL/HISTORIC INVENTORY FORM

4220 N BROADWAY

21.(cont.) History:and significance. Expand box as necessary or add continuation pages.

22. (cont.) Sources of information. Expand box as necessary or add continuation pages.

40. (cont.) Description of environment and outbuilding. Expand box as necessary or add continuation pages.

41. (cont.) Description of primary resource. Expand box as necessary, or add continuation pages.

Painted concrete block building with vehicular door. Attached to concrete block building behind.





ARCHITECTURAL/HISTORIC INVENTORY FORM

1. Survey no. SLC-AS-047		2. Survey name: Thematic Survey of Midcentury Modern Movement Nonresidential Architecture in St. Louis	
3. County: St. Louis [Independent City]		4. Address: 4251-307 N BROADWAY	
Alternate address if applicable			
5. City/State: St. Louis [Independent City], M		6. UTM: LAT LONG:	7. Township/Range/Section: T: R: S: N/A
8. Historic Name (if known):		9. Present/other name (if known):	
10. Ownership:	11a. Historic Use (if known):	11b. Current Use:	

HISTORICAL DATA

12. Construction date: Major addition/alteration date:	1969 1987	15. Architect:	18. Previously surveyed? <input type="checkbox"/> Cite survey name in box 22 cont. (page 3)
13. Significant date/period:		16. Builder/contractor:	19. On National Register? Cite nomination name in box 22 cont. (page 3)
14. Area(s) of significance:		17. Original or significant owner:	20. National Register eligible?
21. History and significance on continuation page. <input type="checkbox"/>		22. Sources of information on continuation page. <input type="checkbox"/>	Historic District Potential? <input type="checkbox"/> Name of Potential District?

ARCHITECTURAL INFORMATION

23. Category of Property:	30. Roof Material:	37. Windows: Type:
24. Vernacular or property type: Industrial/Warehouse	31. Chimney placement:	Panes
25. Architectural style: Modern Movements	32. Structural system:	38. Acreage (rural): Visible from public road? <input type="checkbox"/>
26. Plan Shape:	33. Exterior wall cladding:	39. Changes: (describe in box 41 cont.) <input type="checkbox"/> Addition Date(s): <input type="checkbox"/> Altered Date(s): <input type="checkbox"/> Moved Date(s): <input type="checkbox"/> Other Date(s):
27. Number of Stories:	34. Foundation Material:	Endangered by:
28. No. of bays (1st floor)	35. Basement type:	40. No. outbuildings (describe in box 40 cont.):
29. Roof Type:	36. Front Porch Type:	41. Further description of building features and associated resources on continuation page. <input type="checkbox"/>

OTHER

42. Current Owner/address: BACHMAN PROPERTIES LLC	43. Inventory form prepared by (name):	44. Survey date:
4321 NO BROADWAY ST LOUIS MO 63147	Additional Information/revisions by:	45. Date of revisions:
FOR SHPO USE:		Survey Category: <input type="checkbox"/> RLS <input type="checkbox"/> ILS <input type="checkbox"/> Significant Properties List

Date entered in inventory:	Level of survey: <input type="checkbox"/> reconnaissance <input type="checkbox"/> intensive	Additional research? <input type="checkbox"/> yes <input type="checkbox"/> no
National Register Status: <input type="checkbox"/> listed <input type="checkbox"/> in listed district	Other:	
Name:		
<input type="checkbox"/> pending listing <input type="checkbox"/> not eligible <input type="checkbox"/> eligible(district) <input type="checkbox"/> eligible (individually) <input type="checkbox"/> not determined		



ARCHITECTURAL/HISTORIC INVENTORY FORM

4251-307 N BROADWAY

LOCATION MAP (include north arrow):

SITE MAP/PLAN (include north arrow):

Insert photograph of primary structure on property:

Photo 1:

Photo 2:

Description:

Description:

Date:

CD No.:

Image No.

Date:

CD No.:

Image No.

Photographer:

Main Photo: Images2012\CompleteSurveyPhotos\BroadwayN4251.jpg



ARCHITECTURAL/HISTORIC INVENTORY FORM

4251-307 N BROADWAY

21.(cont.) History:and significance. Expand box as necessary or add continuation pages.

22. (cont.) Sources of information. Expand box as necessary or add continuation pages.

40. (cont.) Description of environment and outbuilding. Expand box as necessary or add continuation pages.

41. (cont.) Description of primary resource. Expand box as necessary, or add continuation pages.

Part of a complex of buildings. Brick with standing seam metal at top part of façade. Small windows.





ARCHITECTURAL/HISTORIC INVENTORY FORM

1. Survey no. SLC-AS-047		2. Survey name: Thematic Survey of Midcentury Modern Movement Nonresidential Architecture in St. Louis	
3. County: St. Louis [Independent City]		4. Address: 4315-21 N BROADWAY	
Alternate address if applicable			
5. City/State: St. Louis [Independent City], M		6. UTM: LAT LONG:	7. Township/Range/Section: T: R: S: N/A
8. Historic Name (if known):		9. Present/other name (if known):	
10. Ownership:	11a. Historic Use (if known):	11b. Current Use:	

HISTORICAL DATA

12. Construction date: Major addition/alteration date:	1946	15. Architect:	18. Previously surveyed? <input type="checkbox"/> Cite survey name in box 22 cont. (page 3)
13. Significant date/period:		16. Builder/contractor:	19. On National Register? Cite nomination name in box 22 cont. (page 3)
14. Area(s) of significance:		17. Original or significant owner:	20. National Register eligible?
21. History and significance on continuation page. <input type="checkbox"/>		22. Sources of information on continuation page. <input type="checkbox"/>	Historic District Potential? <input type="checkbox"/> Name of Potential District?

ARCHITECTURAL INFORMATION

23. Category of Property:	30. Roof Material:	37. Windows: Type:
24. Vernacular or property type: Industrial/Warehouse	31. Chimney placement:	Panes
25. Architectural style: Modern Movements	32. Structural system:	38. Acreage (rural): Visible from public road? <input type="checkbox"/>
26. Plan Shape:	33. Exterior wall cladding:	39. Changes: (describe in box 41 cont.) <input type="checkbox"/> Addition Date(s): <input type="checkbox"/> Altered Date(s): <input type="checkbox"/> Moved Date(s): <input type="checkbox"/> Other Date(s):
27. Number of Stories:	34. Foundation Material:	Endangered by:
28. No. of bays (1st floor)	35. Basement type:	40. No. outbuildings (describe in box 40 cont.):
29. Roof Type:	36. Front Porch Type:	41. Further description of building features and associated resources on continuation page. <input type="checkbox"/>

OTHER

42. Current Owner/address: BACHMAN PROPERTIES LLC	43. Inventory form prepared by (name):	44. Survey date:
4321 N BROADWAY ST ST LOUIS MO 63147	Additional Information/revisions by:	45. Date of revisions:
FOR SHPO USE:		Survey Category: <input type="checkbox"/> RLS <input type="checkbox"/> ILS <input type="checkbox"/> Significant Properties List

Date entered in inventory:	Level of survey: <input type="checkbox"/> reconnaissance <input type="checkbox"/> intensive	Additional research? <input type="checkbox"/> yes <input type="checkbox"/> no
National Register Status: <input type="checkbox"/> listed <input type="checkbox"/> in listed district	Other:	
Name:		
<input type="checkbox"/> pending listing <input type="checkbox"/> not eligible <input type="checkbox"/> eligible(district) <input type="checkbox"/> eligible (individually) <input type="checkbox"/> not determined		



ARCHITECTURAL/HISTORIC INVENTORY FORM

4315-21 N BROADWAY

LOCATION MAP (include north arrow):

SITE MAP/PLAN (include north arrow):

Insert photograph of primary structure on property:

Photo 1:

Photo 2:

Description:

Description:

Date:

CD No.:

Image No.

Date:

CD No.:

Image No.

Photographer:

Main Photo: Images2012\CompleteSurveyPhotos\BroadwayN4315.jpg



ARCHITECTURAL/HISTORIC INVENTORY FORM

4315-21 N BROADWAY

21.(cont.) History:and significance. Expand box as necessary or add continuation pages.

22. (cont.) Sources of information. Expand box as necessary or add continuation pages.

40. (cont.) Description of environment and outbuilding. Expand box as necessary or add continuation pages.

41. (cont.) Description of primary resource. Expand box as necessary, or add continuation pages.

One story variegated blond brick building with aluminum windows. Middle section is taller with shaped parapet and vehicular opening. Window openings on this section have been altered.



UNIVERSITY DRIVE NORTH
BAPTIST MEDICAL CENTER
BAPTIST MEDICAL CENTER
BAPTIST MEDICAL CENTER
BAPTIST MEDICAL CENTER
BAPTIST MEDICAL CENTER



ARCHITECTURAL/HISTORIC INVENTORY FORM

1. Survey no. SLC-AS-047	2. Survey name: Thematic Survey of Midcentury Modern Movement Nonresidential Architecture in St. Louis		
3. County: St. Louis [Independent City]	4. Address: 4448-50 N BROADWAY		
Alternate address if applicable			
5. City/State: St. Louis [Independent City], M	6. UTM:	or: LAT	7. Township/Range/Section: T: R: S: N/A
8. Historic Name (if known):		9. Present/other name (if known):	
10. Ownership:		11a. Historic Use (if known):	
		11b. Current Use:	

HISTORICAL DATA

12. Construction date: Major addition/alteration date:	1957	15. Architect:	18. Previously surveyed? <input type="checkbox"/> Cite survey name in box 22 cont. (page 3)
13. Significant date/period:		16. Builder/contractor:	19. On National Register? Cite nomination name in box 22 cont. (page 3)
14. Area(s) of significance:		17. Original or significant owner:	20. National Register eligible?
21. History and significance on continuation page. <input type="checkbox"/>		22. Sources of information on continuation page. <input type="checkbox"/>	Historic District Potential? <input type="checkbox"/> Name of Potential District?

ARCHITECTURAL INFORMATION

23. Category of Property:	30. Roof Material:	37. Windows: Type:
24. Vernacular or property type: Industrial/Warehouse	31. Chimney placement:	Panes
25. Architectural style: Modern Movements	32. Structural system:	38. Acreage (rural): Visible from public road? <input type="checkbox"/>
26. Plan Shape:	33. Exterior wall cladding:	39. Changes: (describe in box 41 cont.) <input type="checkbox"/> Addition Date(s): <input type="checkbox"/> Altered Date(s): <input type="checkbox"/> Moved Date(s): <input type="checkbox"/> Other Date(s):
27. Number of Stories:	34. Foundation Material:	Endangered by:
28. No. of bays (1st floor)	35. Basement type:	40. No. outbuildings (describe in box 40 cont.):
29. Roof Type:	36. Front Porch Type:	41. Further description of building features and associated resources on continuation page. <input type="checkbox"/>

OTHER

42. Current Owner/address: GLASSL, KARL A & MAGDALENA & EBERHARDT, ANDREW & REGINA TRS 11015 CHATEAU CHURA DR ST LOUIS MO 63128	43. Inventory form prepared by (name): Additional Information/revisions by:	44. Survey date: 45. Date of revisions: Survey Category: <input type="checkbox"/> RLS <input type="checkbox"/> ILS <input type="checkbox"/> Significant Properties List
---	--	--

FOR SHPO USE:

Date entered in inventory:	Level of survey: <input type="checkbox"/> reconnaissance <input type="checkbox"/> intensive	Additional research? <input type="checkbox"/> yes <input type="checkbox"/> no
National Register Status: <input type="checkbox"/> listed <input type="checkbox"/> in listed district	Other:	
Name:		
<input type="checkbox"/> pending listing <input type="checkbox"/> not eligible <input type="checkbox"/> eligible(district) <input type="checkbox"/> eligible (individually) <input type="checkbox"/> not determined		



ARCHITECTURAL/HISTORIC INVENTORY FORM

4448-50 N BROADWAY

LOCATION MAP (include north arrow):

SITE MAP/PLAN (include north arrow):

Insert photograph of primary structure on property:

Photo 1:

Photo 2:

Description:

Description:

Date:

CD No.:

Image No.

Date:

CD No.:

Image No.

Photographer:

Main Photo: Images2012\CompleteSurveyPhotos\BroadwayN4448.jpg



ARCHITECTURAL/HISTORIC INVENTORY FORM

4448-50 N BROADWAY

21.(cont.) History:and significance. Expand box as necessary or add continuation pages.

22. (cont.) Sources of information. Expand box as necessary or add continuation pages.

40. (cont.) Description of environment and outbuilding. Expand box as necessary or add continuation pages.

41. (cont.) Description of primary resource. Expand box as necessary, or add continuation pages.

Large metal and concrete industrial building with few openings.



EDCO
PRODUCTS

4450



ARCHITECTURAL/HISTORIC INVENTORY FORM

1. Survey no. SLC-AS-047	2. Survey name: Thematic Survey of Midcentury Modern Movement Nonresidential Architecture in St. Louis		
3. County: St. Louis [Independent City]	4. Address: 4920-2 N BROADWAY		
Alternate address if applicable			
5. City/State: St. Louis [Independent City], M	6. UTM:	or: LAT	7. Township/Range/Section: T: R: S: N/A
8. Historic Name (if known):		9. Present/other name (if known):	
10. Ownership:		11a. Historic Use (if known):	11b. Current Use:

HISTORICAL DATA

12. Construction date: Major addition/alteration date:	1945	15. Architect:	18. Previously surveyed? <input type="checkbox"/> Cite survey name in box 22 cont. (page 3)
13. Significant date/period:		16. Builder/contractor:	19. On National Register? Cite nomination name in box 22 cont. (page 3)
14. Area(s) of significance:		17. Original or significant owner:	20. National Register eligible?
21. History and significance on continuation page. <input type="checkbox"/>		22. Sources of information on continuation page. <input type="checkbox"/>	Historic District Potential? <input type="checkbox"/> Name of Potential District?

ARCHITECTURAL INFORMATION

23. Category of Property:	30. Roof Material:	37. Windows: Type:
24. Vernacular or property type: 1-Story Commercial	31. Chimney placement:	Panes
25. Architectural style: Modern Movements	32. Structural system:	38. Acreage (rural): Visible from public road? <input type="checkbox"/>
26. Plan Shape:	33. Exterior wall cladding:	39. Changes: (describe in box 41 cont.) <input type="checkbox"/> Addition Date(s): <input type="checkbox"/> Altered Date(s): <input type="checkbox"/> Moved Date(s): <input type="checkbox"/> Other Date(s):
27. Number of Stories:	34. Foundation Material:	Endangered by:
28. No. of bays (1st floor)	35. Basement type:	40. No. outbuildings (describe in box 40 cont.):
29. Roof Type:	36. Front Porch Type:	41. Further description of building features and associated resources on continuation page. <input type="checkbox"/>

OTHER

42. Current Owner/address: JUENGST, LARRY R	43. Inventory form prepared by (name):	44. Survey date:
P O BOX 470315	Additional Information/revisions by:	45. Date of revisions:
ST LOUIS MO 63147		Survey Category: <input type="checkbox"/> RLS <input type="checkbox"/> ILS <input type="checkbox"/> Significant Properties List

FOR SHPO USE:

Date entered in inventory:	Level of survey: <input type="checkbox"/> reconnaissance <input type="checkbox"/> intensive	Additional research? <input type="checkbox"/> yes <input type="checkbox"/> no
National Register Status: <input type="checkbox"/> listed <input type="checkbox"/> in listed district	Other:	
Name:		
<input type="checkbox"/> pending listing <input type="checkbox"/> not eligible <input type="checkbox"/> eligible(district) <input type="checkbox"/> eligible (individually) <input type="checkbox"/> not determined		



ARCHITECTURAL/HISTORIC INVENTORY FORM

4920-2 N BROADWAY

LOCATION MAP (include north arrow):

SITE MAP/PLAN (include north arrow):

Insert photograph of primary structure on property:

Photo 1:

Photo 2:

Description:

Description:

Date:

CD No.:

Image No.

Date:

CD No.:

Image No.

Photographer:

Main Photo: Images2012\CompleteSurveyPhotos\BroadwayN4920.jpg



ARCHITECTURAL/HISTORIC INVENTORY FORM

4920-2 N BROADWAY

21.(cont.) History:and significance. Expand box as necessary or add continuation pages.

22. (cont.) Sources of information. Expand box as necessary or add continuation pages.

40. (cont.) Description of environment and outbuilding. Expand box as necessary or add continuation pages.

41. (cont.) Description of primary resource. Expand box as necessary, or add continuation pages.

Simple red brick building with three storefronts and blond brick detailing.





ARCHITECTURAL/HISTORIC INVENTORY FORM

1. Survey no. SLC-AS-047		2. Survey name: Thematic Survey of Midcentury Modern Movement Nonresidential Architecture in St. Louis	
3. County: St. Louis [Independent City]		4. Address: 5026 N BROADWAY	
Alternate address if applicable			
5. City/State: St. Louis [Independent City], M		6. UTM: LAT LONG:	7. Township/Range/Section: T: R: S: N/A
8. Historic Name (if known):		9. Present/other name (if known):	
10. Ownership:	11a. Historic Use (if known):	11b. Current Use:	

HISTORICAL DATA

12. Construction date: Major addition/alteration date:	1960	15. Architect:	18. Previously surveyed? <input type="checkbox"/> Cite survey name in box 22 cont. (page 3)
13. Significant date/period:		16. Builder/contractor:	19. On National Register? Cite nomination name in box 22 cont. (page 3)
14. Area(s) of significance:		17. Original or significant owner:	20. National Register eligible?
21. History and significance on continuation page. <input type="checkbox"/>		22. Sources of information on continuation page. <input type="checkbox"/>	Historic District Potential? <input type="checkbox"/> Name of Potential District?

ARCHITECTURAL INFORMATION

23. Category of Property:	30. Roof Material:	37. Windows: Type:
24. Vernacular or property type: 1-Story Commercial	31. Chimney placement:	Panes
25. Architectural style: Modern Movements	32. Structural system:	38. Acreage (rural): Visible from public road? <input type="checkbox"/>
26. Plan Shape:	33. Exterior wall cladding:	39. Changes: (describe in box 41 cont.) <input type="checkbox"/> Addition Date(s): <input type="checkbox"/> Altered Date(s): <input type="checkbox"/> Moved Date(s): <input type="checkbox"/> Other Date(s):
27. Number of Stories:	34. Foundation Material:	Endangered by:
28. No. of bays (1st floor)	35. Basement type:	40. No. outbuildings (describe in box 40 cont.):
29. Roof Type:	36. Front Porch Type:	41. Further description of building features and associated resources on continuation page. <input type="checkbox"/>

OTHER

42. Current Owner/address: MORRIS, WILLIE BEA	43. Inventory form prepared by (name):	44. Survey date:
5026 N BROADWAY ST ST LOUIS MO 63147	Additional Information/revisions by:	45. Date of revisions:
FOR SHPO USE:		Survey Category: <input type="checkbox"/> RLS <input type="checkbox"/> ILS <input type="checkbox"/> Significant Properties List

Date entered in inventory:	Level of survey: <input type="checkbox"/> reconnaissance <input type="checkbox"/> intensive	Additional research? <input type="checkbox"/> yes <input type="checkbox"/> no
National Register Status: <input type="checkbox"/> listed <input type="checkbox"/> in listed district	Other:	
Name:		
<input type="checkbox"/> pending listing <input type="checkbox"/> not eligible <input type="checkbox"/> eligible(district) <input type="checkbox"/> eligible (individually) <input type="checkbox"/> not determined		



MISSOURI DEPARTMENT OF NATURAL RESOURCES
STATE HISTORIC PRESERVATION OFFICE, P.O. Box 176, Jefferson City, MO 65102

ARCHITECTURAL/HISTORIC INVENTORY FORM

5026 N BROADWAY

LOCATION MAP (include north arrow):

SITE MAP/PLAN (include north arrow):

Insert photograph of primary structure on property:

Photo 1:

Photo 2:

Description:

Description:

Date:

CD No.:

Image No.

Date:

CD No.:

Image No.

Photographer:

Main Photo: Images2012\CompleteSurveyPhotos\BroadwayN5026.jpg



ARCHITECTURAL/HISTORIC INVENTORY FORM

5026 N BROADWAY

21.(cont.) History:and significance. Expand box as necessary or add continuation pages.

22. (cont.) Sources of information. Expand box as necessary or add continuation pages.

40. (cont.) Description of environment and outbuilding. Expand box as necessary or add continuation pages.

41. (cont.) Description of primary resource. Expand box as necessary, or add continuation pages.

Hip-roof brick liquor store with projecting front eaves attached to an earlier stepped parapet building that was refaced and now has windows infilled.





ARCHITECTURAL/HISTORIC INVENTORY FORM

1. Survey no. SLC-AS-047	2. Survey name: Thematic Survey of Midcentury Modern Movement Nonresidential Architecture in St. Louis		
3. County: St. Louis [Independent City]	4. Address: 5038-40 N BROADWAY		
Alternate address if applicable			
5. City/State: St. Louis [Independent City], M	6. UTM:	or: LAT	7. Township/Range/Section: T: R: S: N/A
8. Historic Name (if known):		9. Present/other name (if known):	
10. Ownership:		11a. Historic Use (if known):	11b. Current Use:

HISTORICAL DATA

12. Construction date: Major addition/alteration date:	1952	15. Architect:	18. Previously surveyed? <input type="checkbox"/> Cite survey name in box 22 cont. (page 3)
13. Significant date/period:		16. Builder/contractor:	19. On National Register? Cite nomination name in box 22 cont. (page 3)
14. Area(s) of significance:		17. Original or significant owner:	20. National Register eligible?
21. History and significance on continuation page. <input type="checkbox"/>		22. Sources of information on continuation page. <input type="checkbox"/>	Historic District Potential? <input type="checkbox"/> Name of Potential District?

ARCHITECTURAL INFORMATION

23. Category of Property:	30. Roof Material:	37. Windows: Type:
24. Vernacular or property type: 1-Story Commercial	31. Chimney placement:	Panes
25. Architectural style: Modern Movements	32. Structural system:	38. Acreage (rural): Visible from public road? <input type="checkbox"/>
26. Plan Shape:	33. Exterior wall cladding:	39. Changes: (describe in box 41 cont.) <input type="checkbox"/> Addition Date(s): <input type="checkbox"/> Altered Date(s): <input type="checkbox"/> Moved Date(s): <input type="checkbox"/> Other Date(s):
27. Number of Stories:	34. Foundation Material:	Endangered by:
28. No. of bays (1st floor)	35. Basement type:	40. No. outbuildings (describe in box 40 cont.):
29. Roof Type:	36. Front Porch Type:	41. Further description of building features and associated resources on continuation page. <input type="checkbox"/>

OTHER

42. Current Owner/address: PRASSE, FRED H TRS	43. Inventory form prepared by (name):	44. Survey date:
2256 DUNHILL WAY CT	Additional Information/revisions by:	45. Date of revisions:
CLARKSON VAL MO 63005		Survey Category: <input type="checkbox"/> RLS <input type="checkbox"/> ILS <input type="checkbox"/> Significant Properties List

FOR SHPO USE:

Date entered in inventory:	Level of survey: <input type="checkbox"/> reconnaissance <input type="checkbox"/> intensive	Additional research? <input type="checkbox"/> yes <input type="checkbox"/> no
National Register Status: <input type="checkbox"/> listed <input type="checkbox"/> in listed district	Other:	
Name:		
<input type="checkbox"/> pending listing <input type="checkbox"/> not eligible <input type="checkbox"/> eligible(district) <input type="checkbox"/> eligible (individually) <input type="checkbox"/> not determined		



ARCHITECTURAL/HISTORIC INVENTORY FORM

5038-40 N BROADWAY

LOCATION MAP (include north arrow):

SITE MAP/PLAN (include north arrow):

Insert photograph of primary structure on property:

Photo 1:

Photo 2:

Description:

Description:

Date:

CD No.:

Image No.

Date:

CD No.:

Image No.

Photographer:

Main Photo: Images2012\CompleteSurveyPhotos\BroadwayN5038.jpg



ARCHITECTURAL/HISTORIC INVENTORY FORM

5038-40 N BROADWAY

21.(cont.) History:and significance. Expand box as necessary or add continuation pages.

22. (cont.) Sources of information. Expand box as necessary or add continuation pages.

40. (cont.) Description of environment and outbuilding. Expand box as necessary or add continuation pages.

41. (cont.) Description of primary resource. Expand box as necessary, or add continuation pages.

Commerical garage (now auto sales) with vehicular doors and office area to side. Rock-faced stucco covers the exterior of the building. Vehicular doors replaced.



5030
N. B. 0104

EE 038
N. B. 0104

5030





Charles Family Owned
Used Car Sales & Service
314 611-1113

5038

N Broadway

314 611-1113



ARCHITECTURAL/HISTORIC INVENTORY FORM

1. Survey no. SLC-AS-047	2. Survey name: Thematic Survey of Midcentury Modern Movement Nonresidential Architecture in St. Louis		
3. County: St. Louis [Independent City]	4. Address: 5106-26 N BROADWAY		
Alternate address if applicable			
5. City/State: St. Louis [Independent City], M	6. UTM:	or: LAT	7. Township/Range/Section: T: R: S: N/A
8. Historic Name (if known):		9. Present/other name (if known):	
10. Ownership:		11a. Historic Use (if known):	11b. Current Use:

HISTORICAL DATA

12. Construction date: Major addition/alteration date:	1964	15. Architect:	18. Previously surveyed? <input type="checkbox"/> Cite survey name in box 22 cont. (page 3)
13. Significant date/period:		16. Builder/contractor:	19. On National Register? Cite nomination name in box 22 cont. (page 3)
14. Area(s) of significance:		17. Original or significant owner:	20. National Register eligible?
21. History and significance on continuation page. <input type="checkbox"/>		22. Sources of information on continuation page. <input type="checkbox"/>	Historic District Potential? <input type="checkbox"/> Name of Potential District?

ARCHITECTURAL INFORMATION

23. Category of Property:	30. Roof Material:	37. Windows: Type:
24. Vernacular or property type: 1-Story Commercial	31. Chimney placement:	Panes
25. Architectural style: Modern Movements	32. Structural system:	38. Acreage (rural): Visible from public road? <input type="checkbox"/>
26. Plan Shape:	33. Exterior wall cladding:	39. Changes: (describe in box 41 cont.) <input type="checkbox"/> Addition Date(s) <input type="checkbox"/> Altered Date(s) <input type="checkbox"/> Moved Date(s) <input type="checkbox"/> Other Date(s)
27. Number of Stories:	34. Foundation Material:	Endangered by:
28. No. of bays (1st floor)	35. Basement type:	40. No. outbuildings (describe in box 40 cont.):
29. Roof Type:	36. Front Porch Type:	41. Further description of building features and associated resources on continuation page. <input type="checkbox"/>

OTHER

42. Current Owner/address: SAVEWAY FOOD CO	43. Inventory form prepared by (name):	44. Survey date:
5110 N BROADWAY ST LOUIS MO 63147	Additional Information/revisions by:	45. Date of revisions:
FOR SHPO USE:		Survey Category: <input type="checkbox"/> RLS <input type="checkbox"/> ILS <input type="checkbox"/> Significant Properties List

Date entered in inventory:	Level of survey: <input type="checkbox"/> reconnaissance <input type="checkbox"/> intensive	Additional research? <input type="checkbox"/> yes <input type="checkbox"/> no
National Register Status: <input type="checkbox"/> listed <input type="checkbox"/> in listed district	Other:	
Name:		
<input type="checkbox"/> pending listing <input type="checkbox"/> not eligible <input type="checkbox"/> eligible(district) <input type="checkbox"/> eligible (individually) <input type="checkbox"/> not determined		



ARCHITECTURAL/HISTORIC INVENTORY FORM

5106-26 N BROADWAY

LOCATION MAP (include north arrow):

SITE MAP/PLAN (include north arrow):

Insert photograph of primary structure on property:

Photo 1:

Photo 2:

Description:

Description:

Date:

CD No.:

Image No.

Date:

CD No.:

Image No.

Photographer:

Main Photo: Images2012\CompleteSurveyPhotos\BroadwayN5106.jpg



ARCHITECTURAL/HISTORIC INVENTORY FORM

5106-26 N BROADWAY

21.(cont.) History:and significance. Expand box as necessary or add continuation pages.

22. (cont.) Sources of information. Expand box as necessary or add continuation pages.

40. (cont.) Description of environment and outbuilding. Expand box as necessary or add continuation pages.

41. (cont.) Description of primary resource. Expand box as necessary, or add continuation pages.

Dark brick grocery store with large squared projecting awning covered with metal panels.

NOW GRADUATING 1,738 SENIORS.

Call 312.455.1234

0 now or visit www.slps.org Expect Better.

SAINT LOUIS PUBLIC SCHOOLS

CBS

FARM FRESH FRYERS 49^c lb. 2 With

SAVEWAY FOOD CO.





ARCHITECTURAL/HISTORIC INVENTORY FORM

1. Survey no. SLC-AS-047	2. Survey name: Thematic Survey of Midcentury Modern Movement Nonresidential Architecture in St. Louis		
3. County: St. Louis [Independent City]	4. Address: 5210 N BROADWAY		
Alternate address if applicable			
5. City/State: St. Louis [Independent City], M	6. UTM:	or: LAT	7. Township/Range/Section: T: R: S: N/A
8. Historic Name (if known):		9. Present/other name (if known):	
10. Ownership:	11a. Historic Use (if known):	11b. Current Use:	

HISTORICAL DATA

12. Construction date: Major addition/alteration date:	1958	15. Architect:	18. Previously surveyed? <input type="checkbox"/> Cite survey name in box 22 cont. (page 3)
13. Significant date/period:		16. Builder/contractor:	
14. Area(s) of significance:		17. Original or significant owner:	19. On National Register? Cite nomination name in box 22 cont. (page 3)
			20. National Register eligible?
21. History and significance on continuation page. <input type="checkbox"/>		22. Sources of information on continuation page. <input type="checkbox"/>	Historic District Potential? <input type="checkbox"/> Name of Potential District?

ARCHITECTURAL INFORMATION

23. Category of Property:	30. Roof Material:	37. Windows: Type:
24. Vernacular or property type: Office Building	31. Chimney placement:	Panes
25. Architectural style: Modern Movements	32. Structural system:	38. Acreage (rural): Visible from public road? <input type="checkbox"/>
26. Plan Shape:	33. Exterior wall cladding:	39. Changes: (describe in box 41 cont.) <input type="checkbox"/> Addition Date(s): <input type="checkbox"/> Altered Date(s): <input type="checkbox"/> Moved Date(s): <input type="checkbox"/> Other Date(s):
27. Number of Stories:	34. Foundation Material:	Endangered by:
28. No. of bays (1st floor)	35. Basement type:	40. No. outbuildings (describe in box 40 cont.):
29. Roof Type:	36. Front Porch Type:	41. Further description of building features and associated resources on continuation page. <input type="checkbox"/>

OTHER

42. Current Owner/address: DESANTIS, JAMES A	43. Inventory form prepared by (name):	44. Survey date:
4606 BEHLMANN FARMS BLVD FLORISSANT MO 63034	Additional Information/revisions by:	45. Date of revisions:
FOR SHPO USE:		Survey Category: <input type="checkbox"/> RLS <input type="checkbox"/> ILS <input type="checkbox"/> Significant Properties List

Date entered in inventory:	Level of survey: <input type="checkbox"/> reconnaissance <input type="checkbox"/> intensive	Additional research? <input type="checkbox"/> yes <input type="checkbox"/> no
National Register Status: <input type="checkbox"/> listed <input type="checkbox"/> in listed district	Other:	
Name:		
<input type="checkbox"/> pending listing <input type="checkbox"/> not eligible <input type="checkbox"/> eligible(district) <input type="checkbox"/> eligible (individually) <input type="checkbox"/> not determined		



ARCHITECTURAL/HISTORIC INVENTORY FORM

5210 N BROADWAY

LOCATION MAP (include north arrow):

SITE MAP/PLAN (include north arrow):

Insert photograph of primary structure on property:

Photo 1:

Photo 2:

Description:

Description:

Date:

CD No.:

Image No.

Date:

CD No.:

Image No.

Photographer:

Main Photo: Images2012\CompleteSurveyPhotos\BroadwayN5210.jpg



ARCHITECTURAL/HISTORIC INVENTORY FORM

5210 N BROADWAY

21.(cont.) History:and significance. Expand box as necessary or add continuation pages.

22. (cont.) Sources of information. Expand box as necessary or add continuation pages.

40. (cont.) Description of environment and outbuilding. Expand box as necessary or add continuation pages.

41. (cont.) Description of primary resource. Expand box as necessary, or add continuation pages.

Variegated blond brick building with angled front façade. Brick wall projects out and entry and angled flat metal awning meets the wall. Line of awning extends across the façade in concrete. Glass block front windows.

**FOAM
MATERIALS
AND
EQUIPMENT
— CO. —
31-6712**

NOTE THE
TALL BUILDING



ARCHITECTURAL/HISTORIC INVENTORY FORM

1. Survey no. SLC-AS-047	2. Survey name: Thematic Survey of Midcentury Modern Movement Nonresidential Architecture in St. Louis		
3. County: St. Louis [Independent City]	4. Address: 5306-8 N BROADWAY		
Alternate address if applicable			
5. City/State: St. Louis [Independent City], M	6. UTM:	or: LAT	7. Township/Range/Section: T: R: S: N/A
8. Historic Name (if known):		9. Present/other name (if known):	
10. Ownership:	11a. Historic Use (if known):	11b. Current Use:	

HISTORICAL DATA

12. Construction date: Major addition/alteration date:	1961	15. Architect:	18. Previously surveyed? <input type="checkbox"/> Cite survey name in box 22 cont. (page 3)
13. Significant date/period:		16. Builder/contractor:	
14. Area(s) of significance:		17. Original or significant owner:	19. On National Register? Cite nomination name in box 22 cont. (page 3)
			20. National Register eligible?
21. History and significance on continuation page. <input type="checkbox"/>		22. Sources of information on continuation page. <input type="checkbox"/>	Historic District Potential? <input type="checkbox"/> Name of Potential District?

ARCHITECTURAL INFORMATION

23. Category of Property:	30. Roof Material:	37. Windows: Type:
24. Vernacular or property type: 1-Story Commercial	31. Chimney placement:	Panes
25. Architectural style: Modern Movements	32. Structural system:	38. Acreage (rural): Visible from public road? <input type="checkbox"/>
26. Plan Shape:	33. Exterior wall cladding:	39. Changes: (describe in box 41 cont.) <input type="checkbox"/> Addition Date(s): <input type="checkbox"/> Altered Date(s): <input type="checkbox"/> Moved Date(s): <input type="checkbox"/> Other Date(s):
27. Number of Stories:	34. Foundation Material:	Endangered by:
28. No. of bays (1st floor)	35. Basement type:	40. No. outbuildings (describe in box 40 cont.):
29. Roof Type:	36. Front Porch Type:	41. Further description of building features and associated resources on continuation page. <input type="checkbox"/>

OTHER

42. Current Owner/address: JOE DOG PROPERTIES LLC	43. Inventory form prepared by (name):	44. Survey date:
9321 EWERS ST LOUIS MO 63126	Additional Information/revisions by:	45. Date of revisions:
FOR SHPO USE:		Survey Category: <input type="checkbox"/> RLS <input type="checkbox"/> ILS <input type="checkbox"/> Significant Properties List

Date entered in inventory:	Level of survey: <input type="checkbox"/> reconnaissance <input type="checkbox"/> intensive	Additional research? <input type="checkbox"/> yes <input type="checkbox"/> no
National Register Status: <input type="checkbox"/> listed <input type="checkbox"/> in listed district	Other:	
Name:		
<input type="checkbox"/> pending listing <input type="checkbox"/> not eligible <input type="checkbox"/> eligible(district) <input type="checkbox"/> eligible (individually) <input type="checkbox"/> not determined		



ARCHITECTURAL/HISTORIC INVENTORY FORM

5306-8 N BROADWAY

LOCATION MAP (include north arrow):

SITE MAP/PLAN (include north arrow):

Insert photograph of primary structure on property:

Photo 1:

Photo 2:

Description:

Description:

Date:

CD No.:

Image No.

Date:

CD No.:

Image No.

Photographer:

Main Photo: Images2012\CompleteSurveyPhotos\BroadwayN5306.JPG



ARCHITECTURAL/HISTORIC INVENTORY FORM

5306-8 N BROADWAY

21.(cont.) History:and significance. Expand box as necessary or add continuation pages.

22. (cont.) Sources of information. Expand box as necessary or add continuation pages.

40. (cont.) Description of environment and outbuilding. Expand box as necessary or add continuation pages.

41. (cont.) Description of primary resource. Expand box as necessary, or add continuation pages.

brick; no design



Daddy's Money
BAR & GRILL



ARCHITECTURAL/HISTORIC INVENTORY FORM

1. Survey no. SLC-AS-047	2. Survey name: Thematic Survey of Midcentury Modern Movement Nonresidential Architecture in St. Louis		
3. County: St. Louis [Independent City]	4. Address: 5400 N BROADWAY		
Alternate address if applicable			
5. City/State: St. Louis [Independent City], M	6. UTM:	or: LAT	7. Township/Range/Section: T: R: S: N/A
8. Historic Name (if known):		9. Present/other name (if known):	
10. Ownership:	11a. Historic Use (if known):	11b. Current Use:	

HISTORICAL DATA

12. Construction date: Major addition/alteration date:	1975	15. Architect:	18. Previously surveyed? <input type="checkbox"/> Cite survey name in box 22 cont. (page 3)
13. Significant date/period:		16. Builder/contractor:	
14. Area(s) of significance:		17. Original or significant owner:	19. On National Register? Cite nomination name in box 22 cont. (page 3)
			20. National Register eligible?
21. History and significance on continuation page. <input type="checkbox"/>		22. Sources of information on continuation page. <input type="checkbox"/>	Historic District Potential? <input type="checkbox"/> Name of Potential District?

ARCHITECTURAL INFORMATION

23. Category of Property:	30. Roof Material:	37. Windows: Type:
24. Vernacular or property type: Industrial/Warehouse	31. Chimney placement:	Panes
25. Architectural style: Modern Movements	32. Structural system:	38. Acreage (rural): Visible from public road? <input type="checkbox"/>
26. Plan Shape:	33. Exterior wall cladding:	39. Changes: (describe in box 41 cont.) <input type="checkbox"/> Addition Date(s): <input type="checkbox"/> Altered Date(s): <input type="checkbox"/> Moved Date(s): <input type="checkbox"/> Other Date(s):
27. Number of Stories:	34. Foundation Material:	Endangered by:
28. No. of bays (1st floor)	35. Basement type:	40. No. outbuildings (describe in box 40 cont.):
29. Roof Type:	36. Front Porch Type:	41. Further description of building features and associated resources on continuation page. <input type="checkbox"/>

OTHER

42. Current Owner/address: C A L PROPERTIES L L C	43. Inventory form prepared by (name):	44. Survey date:
15609 BRUNSWICK MANOR CT FLORISSANT MO 63034	Additional Information/revisions by:	45. Date of revisions:
Survey Category: <input type="checkbox"/> RLS <input type="checkbox"/> ILS <input type="checkbox"/> Significant Properties List		

FOR SHPO USE:

Date entered in inventory:	Level of survey: <input type="checkbox"/> reconnaissance <input type="checkbox"/> intensive	Additional research? <input type="checkbox"/> yes <input type="checkbox"/> no
National Register Status: <input type="checkbox"/> listed <input type="checkbox"/> in listed district	Other:	
Name:		
<input type="checkbox"/> pending listing <input type="checkbox"/> not eligible <input type="checkbox"/> eligible(district) <input type="checkbox"/> eligible (individually) <input type="checkbox"/> not determined		



ARCHITECTURAL/HISTORIC INVENTORY FORM

5400 N BROADWAY

LOCATION MAP (include north arrow):

SITE MAP/PLAN (include north arrow):

Insert photograph of primary structure on property:

Photo 1:

Photo 2:

Description:

Description:

Date:

CD No.:

Image No.

Date:

CD No.:

Image No.

Photographer:

Main Photo: Images2012\CompleteSurveyPhotos\BroadwayN5400.JPG



ARCHITECTURAL/HISTORIC INVENTORY FORM

5400 N BROADWAY

21.(cont.) History:and significance. Expand box as necessary or add continuation pages.

22. (cont.) Sources of information. Expand box as necessary or add continuation pages.

40. (cont.) Description of environment and outbuilding. Expand box as necessary or add continuation pages.

41. (cont.) Description of primary resource. Expand box as necessary, or add continuation pages.

concrete block; looks like addition to building to north that has no date in GEO; utilitarian





ARCHITECTURAL/HISTORIC INVENTORY FORM

1. Survey no. SLC-AS-047		2. Survey name: Thematic Survey of Midcentury Modern Movement Nonresidential Architecture in St. Louis	
3. County: St. Louis [Independent City]		4. Address: 5424 N BROADWAY	
Alternate address if applicable			
5. City/State: St. Louis [Independent City], M		6. UTM: LAT	7. Township/Range/Section: T: R: S: N/A
8. Historic Name (if known):		9. Present/other name (if known):	
10. Ownership:	11a. Historic Use (if known):		11b. Current Use:

HISTORICAL DATA

12. Construction date: Major addition/alteration date:	1965	15. Architect:	18. Previously surveyed? <input type="checkbox"/> Cite survey name in box 22 cont. (page 3)
13. Significant date/period:		16. Builder/contractor:	19. On National Register? Cite nomination name in box 22 cont. (page 3)
14. Area(s) of significance:		17. Original or significant owner:	20. National Register eligible?
21. History and significance on continuation page. <input type="checkbox"/>		22. Sources of information on continuation page. <input type="checkbox"/>	Historic District Potential? <input type="checkbox"/> Name of Potential District?

ARCHITECTURAL INFORMATION

23. Category of Property:	30. Roof Material:	37. Windows: Type:
24. Vernacular or property type: Office in Front of Other Use	31. Chimney placement:	Panes
25. Architectural style: Modern Movements	32. Structural system:	38. Acreage (rural): Visible from public road? <input type="checkbox"/>
26. Plan Shape:	33. Exterior wall cladding:	39. Changes: (describe in box 41 cont.) <input type="checkbox"/> Addition Date(s): <input type="checkbox"/> Altered Date(s): <input type="checkbox"/> Moved Date(s): <input type="checkbox"/> Other Date(s):
27. Number of Stories:	34. Foundation Material:	Endangered by:
28. No. of bays (1st floor)	35. Basement type:	40. No. outbuildings (describe in box 40 cont.):
29. Roof Type:	36. Front Porch Type:	41. Further description of building features and associated resources on continuation page. <input type="checkbox"/>

OTHER

42. Current Owner/address: NORTH BROADWAY LLC	43. Inventory form prepared by (name):	44. Survey date:
5000 CLAXTON AVE ST LOUIS MO 63120	Additional Information/revisions by:	45. Date of revisions:
FOR SHPO USE:		Survey Category: <input type="checkbox"/> RLS <input type="checkbox"/> ILS <input type="checkbox"/> Significant Properties List

Date entered in inventory:	Level of survey: <input type="checkbox"/> reconnaissance <input type="checkbox"/> intensive	Additional research? <input type="checkbox"/> yes <input type="checkbox"/> no
National Register Status: <input type="checkbox"/> listed <input type="checkbox"/> in listed district	Other:	
Name:		
<input type="checkbox"/> pending listing <input type="checkbox"/> not eligible <input type="checkbox"/> eligible(district) <input type="checkbox"/> eligible (individually) <input type="checkbox"/> not determined		



ARCHITECTURAL/HISTORIC INVENTORY FORM

5424 N BROADWAY

LOCATION MAP (include north arrow):

SITE MAP/PLAN (include north arrow):

Insert photograph of primary structure on property:

Photo 1:

Photo 2:

Description:

Description:

Date:

CD No.:

Image No.

Date:

CD No.:

Image No.

Photographer:

Main Photo: Images2012\CompleteSurveyPhotos\BroadwayN5424.jpg



ARCHITECTURAL/HISTORIC INVENTORY FORM

5424 N BROADWAY

21.(cont.) History:and significance. Expand box as necessary or add continuation pages.

22. (cont.) Sources of information. Expand box as necessary or add continuation pages.

40. (cont.) Description of environment and outbuilding. Expand box as necessary or add continuation pages.

41. (cont.) Description of primary resource. Expand box as necessary, or add continuation pages.

brick office; vehicle bays at rear





ARCHITECTURAL/HISTORIC INVENTORY FORM

1. Survey no. SLC-AS-047	2. Survey name: Thematic Survey of Midcentury Modern Movement Nonresidential Architecture in St. Louis		
3. County: St. Louis [Independent City]	4. Address: 5706 N BROADWAY		
Alternate address if applicable			
5. City/State: St. Louis [Independent City], M	6. UTM:	or: LAT	7. Township/Range/Section: T: R: S: N/A
8. Historic Name (if known):		9. Present/other name (if known):	
10. Ownership:	11a. Historic Use (if known):	11b. Current Use:	

HISTORICAL DATA

12. Construction date: Major addition/alteration date:	1959	15. Architect:	18. Previously surveyed? <input type="checkbox"/> Cite survey name in box 22 cont. (page 3)
13. Significant date/period:		16. Builder/contractor:	
14. Area(s) of significance:		17. Original or significant owner:	19. On National Register? Cite nomination name in box 22 cont. (page 3)
21. History and significance on continuation page. <input type="checkbox"/>		22. Sources of information on continuation page. <input type="checkbox"/>	20. National Register eligible? Historic District Potential? <input type="checkbox"/> Name of Potential District?

ARCHITECTURAL INFORMATION

23. Category of Property:	30. Roof Material:	37. Windows: Type:
24. Vernacular or property type: Industrial/Warehouse	31. Chimney placement:	Panes
25. Architectural style: Modern Movements	32. Structural system:	38. Acreage (rural): Visible from public road? <input type="checkbox"/>
26. Plan Shape:	33. Exterior wall cladding:	39. Changes: (describe in box 41 cont.) <input type="checkbox"/> Addition Date(s): <input type="checkbox"/> Altered Date(s): <input type="checkbox"/> Moved Date(s): <input type="checkbox"/> Other Date(s):
27. Number of Stories:	34. Foundation Material:	Endangered by:
28. No. of bays (1st floor)	35. Basement type:	40. No. outbuildings (describe in box 40 cont.):
29. Roof Type:	36. Front Porch Type:	41. Further description of building features and associated resources on continuation page. <input type="checkbox"/>

OTHER

42. Current Owner/address: L & J FURNITURE LLC	43. Inventory form prepared by (name):	44. Survey date:
5706 N BROADWAY ST LOUIS MO 63147	Additional Information/revisions by:	45. Date of revisions:
FOR SHPO USE:		Survey Category: <input type="checkbox"/> RLS <input type="checkbox"/> ILS <input type="checkbox"/> Significant Properties List

Date entered in inventory:	Level of survey: <input type="checkbox"/> reconnaissance <input type="checkbox"/> intensive	Additional research? <input type="checkbox"/> yes <input type="checkbox"/> no
National Register Status: <input type="checkbox"/> listed <input type="checkbox"/> in listed district	Other:	
Name:		
<input type="checkbox"/> pending listing <input type="checkbox"/> not eligible <input type="checkbox"/> eligible(district) <input type="checkbox"/> eligible (individually) <input type="checkbox"/> not determined		



ARCHITECTURAL/HISTORIC INVENTORY FORM

5706 N BROADWAY

LOCATION MAP (include north arrow):

SITE MAP/PLAN (include north arrow):

Insert photograph of primary structure on property:

Photo 1:

Photo 2:

Description:

Description:

Date:

CD No.:

Image No.

Date:

CD No.:

Image No.

Photographer:

Main Photo: Images2012\CompleteSurveyPhotos\BroadwayN5706.JPG



ARCHITECTURAL/HISTORIC INVENTORY FORM

5706 N BROADWAY

21.(cont.) History:and significance. Expand box as necessary or add continuation pages.

22. (cont.) Sources of information. Expand box as necessary or add continuation pages.

40. (cont.) Description of environment and outbuilding. Expand box as necessary or add continuation pages.

41. (cont.) Description of primary resource. Expand box as necessary, or add continuation pages.

concrete block - utilitarian

AGE

5710

STOP

MATTRESSES
ALL MAJOR BRANDS

L & J FURNITURE
NEW & USED FURNITURE

314 381-0853

CHARTER
INTERNET
LET MORE THINGS
DO MORE.
Charter



ARCHITECTURAL/HISTORIC INVENTORY FORM

1. Survey no. SLC-AS-047		2. Survey name: Thematic Survey of Midcentury Modern Movement Nonresidential Architecture in St. Louis	
3. County: St. Louis [Independent City]		4. Address: 5710 N BROADWAY	
Alternate address if applicable			
5. City/State: St. Louis [Independent City], M		6. UTM: LAT LONG:	7. Township/Range/Section: T: R: S: N/A
8. Historic Name (if known):		9. Present/other name (if known):	
10. Ownership:	11a. Historic Use (if known):	11b. Current Use:	

HISTORICAL DATA

12. Construction date: Major addition/alteration date:	1959	15. Architect:	18. Previously surveyed? <input type="checkbox"/> Cite survey name in box 22 cont. (page 3)
13. Significant date/period:		16. Builder/contractor:	19. On National Register? Cite nomination name in box 22 cont. (page 3)
14. Area(s) of significance:		17. Original or significant owner:	20. National Register eligible?
21. History and significance on continuation page. <input type="checkbox"/>		22. Sources of information on continuation page. <input type="checkbox"/>	Historic District Potential? <input type="checkbox"/> Name of Potential District?

ARCHITECTURAL INFORMATION

23. Category of Property:	30. Roof Material:	37. Windows: Type:
24. Vernacular or property type: Industrial/Warehouse	31. Chimney placement:	Panes
25. Architectural style: Modern Movements	32. Structural system:	38. Acreage (rural): Visible from public road? <input type="checkbox"/>
26. Plan Shape:	33. Exterior wall cladding:	39. Changes: (describe in box 41 cont.) <input type="checkbox"/> Addition Date(s) <input type="checkbox"/> Altered Date(s) <input type="checkbox"/> Moved Date(s) <input type="checkbox"/> Other Date(s)
27. Number of Stories:	34. Foundation Material:	Endangered by:
28. No. of bays (1st floor)	35. Basement type:	40. No. outbuildings (describe in box 40 cont.):
29. Roof Type:	36. Front Porch Type:	41. Further description of building features and associated resources on continuation page. <input type="checkbox"/>

OTHER

42. Current Owner/address: J B WALTON LLC	43. Inventory form prepared by (name):	44. Survey date:
816 ANGELRODT ST LOUIS MO 63147	Additional Information/revisions by:	45. Date of revisions:
FOR SHPO USE:		Survey Category: <input type="checkbox"/> RLS <input type="checkbox"/> ILS <input type="checkbox"/> Significant Properties List

Date entered in inventory:	Level of survey: <input type="checkbox"/> reconnaissance <input type="checkbox"/> intensive	Additional research? <input type="checkbox"/> yes <input type="checkbox"/> no
National Register Status: <input type="checkbox"/> listed <input type="checkbox"/> in listed district	Other:	
Name:		
<input type="checkbox"/> pending listing <input type="checkbox"/> not eligible <input type="checkbox"/> eligible(district) <input type="checkbox"/> eligible (individually) <input type="checkbox"/> not determined		



ARCHITECTURAL/HISTORIC INVENTORY FORM

5710 N BROADWAY

LOCATION MAP (include north arrow):

SITE MAP/PLAN (include north arrow):

Insert photograph of primary structure on property:

Photo 1:

Photo 2:

Description:

Description:

Date:

CD No.:

Image No.

Date:

CD No.:

Image No.

Photographer:

Main Photo: Images2012\CompleteSurveyPhotos\BroadwayN5710.JPG



ARCHITECTURAL/HISTORIC INVENTORY FORM

5710 N BROADWAY

21.(cont.) History:and significance. Expand box as necessary or add continuation pages.

22. (cont.) Sources of information. Expand box as necessary or add continuation pages.

40. (cont.) Description of environment and outbuilding. Expand box as necessary or add continuation pages.

41. (cont.) Description of primary resource. Expand box as necessary, or add continuation pages.

utilitarian

MID-TOWN GARAGE

5710

TRUCK REPAIR

STATE INSPECTION

24 HOUR

ROAD SERVICE

314-231-5451



STOP



ARCHITECTURAL/HISTORIC INVENTORY FORM

1. Survey no. SLC-AS-047		2. Survey name: Thematic Survey of Midcentury Modern Movement Nonresidential Architecture in St. Louis	
3. County: St. Louis [Independent City]		4. Address: 5820 N BROADWAY	
Alternate address if applicable			
5. City/State: St. Louis [Independent City], M		6. UTM: LAT LONG:	7. Township/Range/Section: T: R: S: N/A
8. Historic Name (if known):		9. Present/other name (if known):	
10. Ownership:	11a. Historic Use (if known):	11b. Current Use:	

HISTORICAL DATA

12. Construction date: Major addition/alteration date:	1945 1985	15. Architect:	18. Previously surveyed? <input type="checkbox"/> Cite survey name in box 22 cont. (page 3)
13. Significant date/period:		16. Builder/contractor:	19. On National Register? Cite nomination name in box 22 cont. (page 3)
14. Area(s) of significance:		17. Original or significant owner:	20. National Register eligible?
21. History and significance on continuation page. <input type="checkbox"/>		22. Sources of information on continuation page. <input type="checkbox"/>	Historic District Potential? <input type="checkbox"/> Name of Potential District?

ARCHITECTURAL INFORMATION

23. Category of Property:	30. Roof Material:	37. Windows: Type:
24. Vernacular or property type: Industrial/Warehouse	31. Chimney placement:	Panes
25. Architectural style: Modern Movements	32. Structural system:	38. Acreage (rural): Visible from public road? <input type="checkbox"/>
26. Plan Shape:	33. Exterior wall cladding:	39. Changes: (describe in box 41 cont.) <input type="checkbox"/> Addition Date(s): <input type="checkbox"/> Altered Date(s): <input type="checkbox"/> Moved Date(s): <input type="checkbox"/> Other Date(s):
27. Number of Stories:	34. Foundation Material:	Endangered by:
28. No. of bays (1st floor)	35. Basement type:	40. No. outbuildings (describe in box 40 cont.):
29. Roof Type:	36. Front Porch Type:	41. Further description of building features and associated resources on continuation page. <input type="checkbox"/>

OTHER

42. Current Owner/address: J L WATTS CO 525 17TH ST ROCK ISLAND IL 61201	43. Inventory form prepared by (name): Additional Information/revisions by:	44. Survey date: 45. Date of revisions: Survey Category: <input type="checkbox"/> RLS <input type="checkbox"/> ILS <input type="checkbox"/> Significant Properties List
---	--	--

FOR SHPO USE:

Date entered in inventory:	Level of survey: <input type="checkbox"/> reconnaissance <input type="checkbox"/> intensive	Additional research? <input type="checkbox"/> yes <input type="checkbox"/> no
National Register Status: <input type="checkbox"/> listed <input type="checkbox"/> in listed district	Other:	
Name:		
<input type="checkbox"/> pending listing <input type="checkbox"/> not eligible <input type="checkbox"/> eligible(district) <input type="checkbox"/> eligible (individually) <input type="checkbox"/> not determined		



ARCHITECTURAL/HISTORIC INVENTORY FORM

5820 N BROADWAY

LOCATION MAP (include north arrow):

SITE MAP/PLAN (include north arrow):

Insert photograph of primary structure on property:

Photo 1:

Photo 2:

Description:

Description:

Date:

CD No.:

Image No.

Date:

CD No.:

Image No.

Photographer:

Main Photo: Images2012\CompleteSurveyPhotos\BroadwayN5820.JPG



ARCHITECTURAL/HISTORIC INVENTORY FORM

5820 N BROADWAY

21.(cont.) History:and significance. Expand box as necessary or add continuation pages.

22. (cont.) Sources of information. Expand box as necessary or add continuation pages.

40. (cont.) Description of environment and outbuilding. Expand box as necessary or add continuation pages.

41. (cont.) Description of primary resource. Expand box as necessary, or add continuation pages.

warehouse and transfer station - utilitarian



NO
LUMBER
ST. LOUIS
PLYWOOD

usag



ARCHITECTURAL/HISTORIC INVENTORY FORM

1. Survey no. SLC-AS-047	2. Survey name: Thematic Survey of Midcentury Modern Movement Nonresidential Architecture in St. Louis		
3. County: St. Louis [Independent City]	4. Address: 6200 N BROADWAY		
Alternate address if applicable			
5. City/State: St. Louis [Independent City], M	6. UTM:	or: LAT	7. Township/Range/Section: T: R: S: N/A
8. Historic Name (if known):		9. Present/other name (if known):	
10. Ownership:	11a. Historic Use (if known):	11b. Current Use:	

HISTORICAL DATA

12. Construction date: Major addition/alteration date:	1946	15. Architect:	18. Previously surveyed? <input type="checkbox"/> Cite survey name in box 22 cont. (page 3)
13. Significant date/period:		16. Builder/contractor:	
14. Area(s) of significance:		17. Original or significant owner:	19. On National Register? Cite nomination name in box 22 cont. (page 3)
21. History and significance on continuation page. <input type="checkbox"/>		22. Sources of information on continuation page. <input type="checkbox"/>	20. National Register eligible? Historic District Potential? <input type="checkbox"/> Name of Potential District?

ARCHITECTURAL INFORMATION

23. Category of Property:	30. Roof Material:	37. Windows: Type:
24. Vernacular or property type: Office in Front of Other Use	31. Chimney placement:	Panes
25. Architectural style: Modern Movements	32. Structural system:	38. Acreage (rural): Visible from public road? <input type="checkbox"/>
26. Plan Shape:	33. Exterior wall cladding:	39. Changes: (describe in box 41 cont.) <input type="checkbox"/> Addition Date(s): <input type="checkbox"/> Altered Date(s): <input type="checkbox"/> Moved Date(s): <input type="checkbox"/> Other Date(s):
27. Number of Stories:	34. Foundation Material:	Endangered by:
28. No. of bays (1st floor)	35. Basement type:	40. No. outbuildings (describe in box 40 cont.):
29. Roof Type:	36. Front Porch Type:	41. Further description of building features and associated resources on continuation page. <input type="checkbox"/>

OTHER

42. Current Owner/address: LITTEKEN REAL ESTATE LLC C/O JEFFREY LITTEKEN 6200 NORTH BROADWAY ST LOUIS MO 63147	43. Inventory form prepared by (name): Additional Information/revisions by:	44. Survey date: 45. Date of revisions: Survey Category: <input type="checkbox"/> RLS <input type="checkbox"/> ILS <input type="checkbox"/> Significant Properties List
--	--	--

FOR SHPO USE:

Date entered in inventory:	Level of survey: <input type="checkbox"/> reconnaissance <input type="checkbox"/> intensive	Additional research? <input type="checkbox"/> yes <input type="checkbox"/> no
National Register Status: <input type="checkbox"/> listed <input type="checkbox"/> in listed district	Other:	
Name:		
<input type="checkbox"/> pending listing <input type="checkbox"/> not eligible <input type="checkbox"/> eligible(district) <input type="checkbox"/> eligible (individually) <input type="checkbox"/> not determined		



ARCHITECTURAL/HISTORIC INVENTORY FORM

6200 N BROADWAY

LOCATION MAP (include north arrow):

SITE MAP/PLAN (include north arrow):

Insert photograph of primary structure on property:

Photo 1:

Photo 2:

Description:

Description:

Date:

CD No.:

Image No.

Date:

CD No.:

Image No.

Photographer:

Main Photo: Images2012\CompleteSurveyPhotos\BroadwayN6200.JPG



ARCHITECTURAL/HISTORIC INVENTORY FORM

6200 N BROADWAY

21.(cont.) History:and significance. Expand box as necessary or add continuation pages.

22. (cont.) Sources of information. Expand box as necessary or add continuation pages.

40. (cont.) Description of environment and outbuilding. Expand box as necessary or add continuation pages.

41. (cont.) Description of primary resource. Expand box as necessary, or add continuation pages.

Brick office area on Broadway and large warehouse/industrial space to east





ARCHITECTURAL/HISTORIC INVENTORY FORM

1. Survey no. SLC-AS-047	2. Survey name: Thematic Survey of Midcentury Modern Movement Nonresidential Architecture in St. Louis		
3. County: St. Louis [Independent City]	4. Address: 6316 N BROADWAY		
Alternate address if applicable			
5. City/State: St. Louis [Independent City], M	6. UTM:	or: LAT	7. Township/Range/Section: T: R: S: N/A
8. Historic Name (if known):		9. Present/other name (if known):	
10. Ownership:		11a. Historic Use (if known):	11b. Current Use:

HISTORICAL DATA

12. Construction date: Major addition/alteration date:	1954	15. Architect:	18. Previously surveyed? <input type="checkbox"/> Cite survey name in box 22 cont. (page 3)
13. Significant date/period:		16. Builder/contractor:	19. On National Register? Cite nomination name in box 22 cont. (page 3)
14. Area(s) of significance:		17. Original or significant owner:	20. National Register eligible?
21. History and significance on continuation page. <input type="checkbox"/>		22. Sources of information on continuation page. <input type="checkbox"/>	Historic District Potential? <input type="checkbox"/> Name of Potential District?

ARCHITECTURAL INFORMATION

23. Category of Property:	30. Roof Material:	37. Windows: Type:
24. Vernacular or property type: Office Building	31. Chimney placement:	Panes
25. Architectural style: Modern Movements	32. Structural system:	38. Acreage (rural): Visible from public road? <input type="checkbox"/>
26. Plan Shape:	33. Exterior wall cladding:	39. Changes: (describe in box 41 cont.) <input type="checkbox"/> Addition Date(s): <input type="checkbox"/> Altered Date(s): <input type="checkbox"/> Moved Date(s): <input type="checkbox"/> Other Date(s):
27. Number of Stories:	34. Foundation Material:	Endangered by:
28. No. of bays (1st floor)	35. Basement type:	40. No. outbuildings (describe in box 40 cont.):
29. Roof Type:	36. Front Porch Type:	41. Further description of building features and associated resources on continuation page. <input type="checkbox"/>

OTHER

42. Current Owner/address: HOPKINS PROPERTIES OF ST LOUIS LLC C/O TRUCK CENTERS INC 2100 FORMOSA RD - PO BOX 150 TROY IL 62294	43. Inventory form prepared by (name): Additional Information/revisions by:	44. Survey date: 45. Date of revisions: Survey Category: <input type="checkbox"/> RLS <input type="checkbox"/> ILS <input type="checkbox"/> Significant Properties List
--	--	--

FOR SHPO USE:

Date entered in inventory:	Level of survey: <input type="checkbox"/> reconnaissance <input type="checkbox"/> intensive	Additional research? <input type="checkbox"/> yes <input type="checkbox"/> no
National Register Status: <input type="checkbox"/> listed <input type="checkbox"/> in listed district	Other:	
Name:		
<input type="checkbox"/> pending listing <input type="checkbox"/> not eligible <input type="checkbox"/> eligible(district) <input type="checkbox"/> eligible (individually) <input type="checkbox"/> not determined		



ARCHITECTURAL/HISTORIC INVENTORY FORM

6316 N BROADWAY

LOCATION MAP (include north arrow):

SITE MAP/PLAN (include north arrow):

Insert photograph of primary structure on property:

Photo 1:

Photo 2:

Description:

Description:

Date:

CD No.:

Image No.

Date:

CD No.:

Image No.

Photographer:

Main Photo: Images2012\CompleteSurveyPhotos\BroadwayN6316.JPG



ARCHITECTURAL/HISTORIC INVENTORY FORM

6316 N BROADWAY

21.(cont.) History:and significance. Expand box as necessary or add continuation pages.

22. (cont.) Sources of information. Expand box as necessary or add continuation pages.

40. (cont.) Description of environment and outbuilding. Expand box as necessary or add continuation pages.

41. (cont.) Description of primary resource. Expand box as necessary, or add continuation pages.

brick office in industrial property; windows and doors in one half; utilitarian; façade covered with panels painted tan



NEW & USED

TRUCK SALES

MEDIUM DUTY

TRUCK SALES



ARCHITECTURAL/HISTORIC INVENTORY FORM

1. Survey no. SLC-AS-047		2. Survey name: Thematic Survey of Midcentury Modern Movement Nonresidential Architecture in St. Louis	
3. County: St. Louis [Independent City]		4. Address: 6500 N BROADWAY	
Alternate address if applicable			
5. City/State: St. Louis [Independent City], M		6. UTM: LAT LONG:	7. Township/Range/Section: T: R: S: N/A
8. Historic Name (if known):		9. Present/other name (if known):	
10. Ownership:	11a. Historic Use (if known):	11b. Current Use:	

HISTORICAL DATA

12. Construction date: Major addition/alteration date:	1955 1962	15. Architect:	18. Previously surveyed? <input type="checkbox"/> Cite survey name in box 22 cont. (page 3)
13. Significant date/period:		16. Builder/contractor:	19. On National Register? Cite nomination name in box 22 cont. (page 3)
14. Area(s) of significance:		17. Original or significant owner:	20. National Register eligible?
21. History and significance on continuation page. <input type="checkbox"/>		22. Sources of information on continuation page. <input type="checkbox"/>	Historic District Potential? <input type="checkbox"/> Name of Potential District?

ARCHITECTURAL INFORMATION

23. Category of Property:	30. Roof Material:	37. Windows: Type:
24. Vernacular or property type: Industrial/Warehouse	31. Chimney placement:	Panes
25. Architectural style: Modern Movements	32. Structural system:	38. Acreage (rural): Visible from public road? <input type="checkbox"/>
26. Plan Shape:	33. Exterior wall cladding:	39. Changes: (describe in box 41 cont.) <input type="checkbox"/> Addition Date(s) <input type="checkbox"/> Altered Date(s) <input type="checkbox"/> Moved Date(s) <input type="checkbox"/> Other Date(s)
27. Number of Stories:	34. Foundation Material:	Endangered by:
28. No. of bays (1st floor)	35. Basement type:	40. No. outbuildings (describe in box 40 cont.):
29. Roof Type:	36. Front Porch Type:	41. Further description of building features and associated resources on continuation page. <input type="checkbox"/>

OTHER

42. Current Owner/address: A E GOEKE ELECTRIC INC	43. Inventory form prepared by (name):	44. Survey date:
47 DOGWOOD TRL PACIFIC MO 63069	Additional Information/revisions by:	45. Date of revisions:
FOR SHPO USE:		Survey Category: <input type="checkbox"/> RLS <input type="checkbox"/> ILS <input type="checkbox"/> Significant Properties List

Date entered in inventory:	Level of survey: <input type="checkbox"/> reconnaissance <input type="checkbox"/> intensive	Additional research? <input type="checkbox"/> yes <input type="checkbox"/> no
National Register Status: <input type="checkbox"/> listed <input type="checkbox"/> in listed district	Other:	
Name:		
<input type="checkbox"/> pending listing <input type="checkbox"/> not eligible <input type="checkbox"/> eligible(district) <input type="checkbox"/> eligible (individually) <input type="checkbox"/> not determined		



ARCHITECTURAL/HISTORIC INVENTORY FORM

6500 N BROADWAY

LOCATION MAP (include north arrow):

SITE MAP/PLAN (include north arrow):

Insert photograph of primary structure on property:

Photo 1:

Photo 2:

Description:

Description:

Date:

CD No.:

Image No.

Date:

CD No.:

Image No.

Photographer:

Main Photo: Images2012\CompleteSurveyPhotos\BroadwayN6500.JPG



ARCHITECTURAL/HISTORIC INVENTORY FORM

6500 N BROADWAY

21.(cont.) History:and significance. Expand box as necessary or add continuation pages.

22. (cont.) Sources of information. Expand box as necessary or add continuation pages.

40. (cont.) Description of environment and outbuilding. Expand box as necessary or add continuation pages.

41. (cont.) Description of primary resource. Expand box as necessary, or add continuation pages.

multi-part industrial building; larger portion with two door loading bay; middle portion has industrial sash windows; third portion enclosed with ribbed sheet metal and vertical slit windows





ARCHITECTURAL/HISTORIC INVENTORY FORM

1. Survey no. SLC-AS-047	2. Survey name: Thematic Survey of Midcentury Modern Movement Nonresidential Architecture in St. Louis		
3. County: St. Louis [Independent City]	4. Address: 6510 N BROADWAY		
Alternate address if applicable			
5. City/State: St. Louis [Independent City], M	6. UTM:	or: LAT	7. Township/Range/Section: T: R: S: N/A
8. Historic Name (if known):		9. Present/other name (if known):	
10. Ownership:		11a. Historic Use (if known):	11b. Current Use:

HISTORICAL DATA

12. Construction date: Major addition/alteration date:	1953 1997	15. Architect:	18. Previously surveyed? <input type="checkbox"/> Cite survey name in box 22 cont. (page 3)
13. Significant date/period:		16. Builder/contractor:	19. On National Register? Cite nomination name in box 22 cont. (page 3)
14. Area(s) of significance:		17. Original or significant owner:	20. National Register eligible?
21. History and significance on continuation page. <input type="checkbox"/>		22. Sources of information on continuation page. <input type="checkbox"/>	Historic District Potential? <input type="checkbox"/> Name of Potential District?

ARCHITECTURAL INFORMATION

23. Category of Property:	30. Roof Material:	37. Windows: Type:
24. Vernacular or property type: Industrial/Warehouse	31. Chimney placement:	Panes
25. Architectural style: Modern Movements	32. Structural system:	38. Acreage (rural): Visible from public road? <input type="checkbox"/>
26. Plan Shape:	33. Exterior wall cladding:	39. Changes: (describe in box 41 cont.) <input type="checkbox"/> Addition Date(s): <input type="checkbox"/> Altered Date(s): <input type="checkbox"/> Moved Date(s): <input type="checkbox"/> Other Date(s):
27. Number of Stories:	34. Foundation Material:	Endangered by:
28. No. of bays (1st floor)	35. Basement type:	40. No. outbuildings (describe in box 40 cont.):
29. Roof Type:	36. Front Porch Type:	41. Further description of building features and associated resources on continuation page. <input type="checkbox"/>

OTHER

42. Current Owner/address: BROADCAMP, LLC	43. Inventory form prepared by (name):	44. Survey date:
230 S BEMISTON AVE #550 ST LOUIS MO 63105	Additional Information/revisions by:	45. Date of revisions:
FOR SHPO USE:		Survey Category: <input type="checkbox"/> RLS <input type="checkbox"/> ILS <input type="checkbox"/> Significant Properties List

Date entered in inventory:	Level of survey: <input type="checkbox"/> reconnaissance <input type="checkbox"/> intensive	Additional research? <input type="checkbox"/> yes <input type="checkbox"/> no
National Register Status: <input type="checkbox"/> listed <input type="checkbox"/> in listed district	Other:	
Name:		
<input type="checkbox"/> pending listing <input type="checkbox"/> not eligible <input type="checkbox"/> eligible(district) <input type="checkbox"/> eligible (individually) <input type="checkbox"/> not determined		



ARCHITECTURAL/HISTORIC INVENTORY FORM

6510 N BROADWAY

LOCATION MAP (include north arrow):

SITE MAP/PLAN (include north arrow):

Insert photograph of primary structure on property:

Photo 1:

Photo 2:

Description:

Description:

Date:

CD No.:

Image No.

Date:

CD No.:

Image No.

Photographer:

Main Photo: Images2012\CompleteSurveyPhotos\BroadwayN6510.JPG



ARCHITECTURAL/HISTORIC INVENTORY FORM

6510 N BROADWAY

21.(cont.) History:and significance. Expand box as necessary or add continuation pages.

22. (cont.) Sources of information. Expand box as necessary or add continuation pages.

40. (cont.) Description of environment and outbuilding. Expand box as necessary or add continuation pages.

41. (cont.) Description of primary resource. Expand box as necessary, or add continuation pages.

rear portion is a multi-bay truck terminal form with loading bays; shorter building with additional loading bays extends to east;
two-story brick portion has punched windowds and flat roof and otherwise utilitarian





ARCHITECTURAL/HISTORIC INVENTORY FORM

1. Survey no. SLC-AS-047		2. Survey name: Thematic Survey of Midcentury Modern Movement Nonresidential Architecture in St. Louis	
3. County: St. Louis [Independent City]		4. Address: 6600-98 N BROADWAY	
Alternate address if applicable			
5. City/State: St. Louis [Independent City], M		6. UTM: LAT	7. Township/Range/Section: T: R: S: N/A
8. Historic Name (if known):		9. Present/other name (if known):	
10. Ownership:	11a. Historic Use (if known):	11b. Current Use:	

HISTORICAL DATA

12. Construction date: Major addition/alteration date:	1951	15. Architect:	18. Previously surveyed? <input type="checkbox"/> Cite survey name in box 22 cont. (page 3)
13. Significant date/period:		16. Builder/contractor:	19. On National Register? Cite nomination name in box 22 cont. (page 3)
14. Area(s) of significance:		17. Original or significant owner:	20. National Register eligible?
21. History and significance on continuation page. <input type="checkbox"/>		22. Sources of information on continuation page. <input type="checkbox"/>	Historic District Potential? <input type="checkbox"/> Name of Potential District?

ARCHITECTURAL INFORMATION

23. Category of Property:	30. Roof Material:	37. Windows: Type:
24. Vernacular or property type: Industrial/Warehouse	31. Chimney placement:	Panes
25. Architectural style: Modern Movements	32. Structural system:	38. Acreage (rural): Visible from public road? <input type="checkbox"/>
26. Plan Shape:	33. Exterior wall cladding:	39. Changes: (describe in box 41 cont.) <input type="checkbox"/> Addition Date(s): <input type="checkbox"/> Altered Date(s): <input type="checkbox"/> Moved Date(s): <input type="checkbox"/> Other Date(s):
27. Number of Stories:	34. Foundation Material:	Endangered by:
28. No. of bays (1st floor)	35. Basement type:	40. No. outbuildings (describe in box 40 cont.):
29. Roof Type:	36. Front Porch Type:	41. Further description of building features and associated resources on continuation page. <input type="checkbox"/>

OTHER

42. Current Owner/address: MAYFAIR & WOODCLIFFE LLC C/O ALLAN GARDNER P O BOX 470367 ST LOUIS MO 63147	43. Inventory form prepared by (name): Additional Information/revisions by:	44. Survey date: 45. Date of revisions: Survey Category: <input type="checkbox"/> RLS <input type="checkbox"/> ILS <input type="checkbox"/> Significant Properties List
--	--	--

FOR SHPO USE:

Date entered in inventory:	Level of survey: <input type="checkbox"/> reconnaissance <input type="checkbox"/> intensive	Additional research? <input type="checkbox"/> yes <input type="checkbox"/> no
National Register Status: <input type="checkbox"/> listed <input type="checkbox"/> in listed district	Other:	
Name:		
<input type="checkbox"/> pending listing <input type="checkbox"/> not eligible <input type="checkbox"/> eligible(district) <input type="checkbox"/> eligible (individually) <input type="checkbox"/> not determined		



ARCHITECTURAL/HISTORIC INVENTORY FORM

6600-98 N BROADWAY

LOCATION MAP (include north arrow):

SITE MAP/PLAN (include north arrow):

Insert photograph of primary structure on property:

Photo 1:

Photo 2:

Description:

Description:

Date:

CD No.:

Image No.

Date:

CD No.:

Image No.

Photographer:

Main Photo: Images2012\CompleteSurveyPhotos\BroadwayN6600.JPG



ARCHITECTURAL/HISTORIC INVENTORY FORM

6600-98 N BROADWAY

21.(cont.) History:and significance. Expand box as necessary or add continuation pages.

22. (cont.) Sources of information. Expand box as necessary or add continuation pages.

40. (cont.) Description of environment and outbuilding. Expand box as necessary or add continuation pages.

41. (cont.) Description of primary resource. Expand box as necessary, or add continuation pages.

warehouse; brick





ARCHITECTURAL/HISTORIC INVENTORY FORM

1. Survey no. SLC-AS-047		2. Survey name: Thematic Survey of Midcentury Modern Movement Nonresidential Architecture in St. Louis	
3. County: St. Louis [Independent City]		4. Address: 6800 N BROADWAY	
Alternate address if applicable			
5. City/State: St. Louis [Independent City], M		6. UTM: LAT LONG:	7. Township/Range/Section: T: R: S: N/A
8. Historic Name (if known):		9. Present/other name (if known):	
10. Ownership:	11a. Historic Use (if known):	11b. Current Use:	

HISTORICAL DATA

12. Construction date: Major addition/alteration date:	1959	15. Architect:	18. Previously surveyed? <input type="checkbox"/> Cite survey name in box 22 cont. (page 3)
13. Significant date/period:		16. Builder/contractor:	19. On National Register? Cite nomination name in box 22 cont. (page 3)
14. Area(s) of significance:		17. Original or significant owner:	20. National Register eligible?
21. History and significance on continuation page. <input type="checkbox"/>		22. Sources of information on continuation page. <input type="checkbox"/>	Historic District Potential? <input type="checkbox"/> Name of Potential District?

ARCHITECTURAL INFORMATION

23. Category of Property:	30. Roof Material:	37. Windows: Type:
24. Vernacular or property type: Industrial/Warehouse	31. Chimney placement:	Panes
25. Architectural style: Modern Movements	32. Structural system:	38. Acreage (rural): Visible from public road? <input type="checkbox"/>
26. Plan Shape:	33. Exterior wall cladding:	39. Changes: (describe in box 41 cont.) <input type="checkbox"/> Addition Date(s): <input type="checkbox"/> Altered Date(s): <input type="checkbox"/> Moved Date(s): <input type="checkbox"/> Other Date(s):
27. Number of Stories:	34. Foundation Material:	Endangered by:
28. No. of bays (1st floor)	35. Basement type:	40. No. outbuildings (describe in box 40 cont.):
29. Roof Type:	36. Front Porch Type:	41. Further description of building features and associated resources on continuation page. <input type="checkbox"/>

OTHER

42. Current Owner/address: FAULMAN INVESTMENT LTD	43. Inventory form prepared by (name):	44. Survey date:
1245 16TH ST VERO BEACH FL 32960	Additional Information/revisions by:	45. Date of revisions:
FOR SHPO USE:		Survey Category: <input type="checkbox"/> RLS <input type="checkbox"/> ILS <input type="checkbox"/> Significant Properties List

Date entered in inventory:	Level of survey: <input type="checkbox"/> reconnaissance <input type="checkbox"/> intensive	Additional research? <input type="checkbox"/> yes <input type="checkbox"/> no
National Register Status: <input type="checkbox"/> listed <input type="checkbox"/> in listed district	Other:	
Name:		
<input type="checkbox"/> pending listing <input type="checkbox"/> not eligible <input type="checkbox"/> eligible(district) <input type="checkbox"/> eligible (individually) <input type="checkbox"/> not determined		



ARCHITECTURAL/HISTORIC INVENTORY FORM

6800 N BROADWAY

LOCATION MAP (include north arrow):

SITE MAP/PLAN (include north arrow):

Insert photograph of primary structure on property:

Photo 1:

Photo 2:

Description:

Description:

Date:

CD No.:

Image No.

Date:

CD No.:

Image No.

Photographer:

Main Photo: Images2012\CompleteSurveyPhotos\BroadwayN6800.JPG



ARCHITECTURAL/HISTORIC INVENTORY FORM

6800 N BROADWAY

21.(cont.) History:and significance. Expand box as necessary or add continuation pages.

22. (cont.) Sources of information. Expand box as necessary or add continuation pages.

40. (cont.) Description of environment and outbuilding. Expand box as necessary or add continuation pages.

41. (cont.) Description of primary resource. Expand box as necessary, or add continuation pages.

brick building and covered space adjacent to it; utilitarian



ABLE RACK CO.

METRO



ARCHITECTURAL/HISTORIC INVENTORY FORM

1. Survey no. SLC-AS-047		2. Survey name: Thematic Survey of Modern Movement Architecture in St. Louis	
3. County: St. Louis [Independent City]		4. Address: 6880 N BROADWAY	
Alternate address if applicable			
5. City/State: St. Louis, MO		6. UTM: or: LAT LONG: N/A	
7. Township/Range/Section: T: R: S: N/A			
8. Historic Name (if known):		9. Present/other name (if known):	
10. Ownership:		11a. Historic Use (if known):	
		11b. Current Use:	

HISTORICAL DATA

12. Construction date:		15. Architect:		18. Previously surveyed? <input type="checkbox"/>	
Major addition/alteration date:				Cite survey name in box 22 cont. (page 3)	
13. Significant date/period:					
14. Area(s) of significance:		16. Builder/contractor:		19. On National Register?	
				Cite nomination name in box 22 cont. (page 3)	
		17. Original or significant owner:		20. National Register eligible?	
21. History and significance on continuation page. <input type="checkbox"/>		22. Sources of information on continuation page. <input type="checkbox"/>		Historic District Potential? <input type="checkbox"/>	
				Name of Potential District?	

ARCHITECTURAL INFORMATION

23. Category of Property:		30. Roof Material:		37. Windows:	
				Type:	
24. Vernacular or property type:		31. Chimney placement:		Panels	
Industrial/Warehouse					
25. Architectural style:		32. Structural system:		38. Acreage (rural):	
Modern Movements				Visible from public road? <input type="checkbox"/>	
26. Plan Shape:		33. Exterior wall cladding:		39. Changes: (describe in box 41 cont.)	
				<input type="checkbox"/> Addition Date(s)	
27. Number of Stories:		34. Foundation Material:		<input type="checkbox"/> Altered Date(s)	
				<input type="checkbox"/> Moved Date(s)	
				<input type="checkbox"/> Other Date(s)	
				Endangered by:	
28. No. of bays (1st floor)		35. Basement type:		40. No. outbuildings (describe in box 40 cont.):	
29. Roof Type:		36. Front Porch Type:		41. Further description of building features and associated resources on continuation page. <input type="checkbox"/>	

OTHER

42. Current Owner/address:		43. Inventory form prepared by (name):		44. Survey date:	
MAYFAIR & WOODCLIFF					
C/O ALLAN T GARDNER				45. Date of revisions:	
P O BOX 470367		Additional Information/revisions by:			
ST LOUIS MO 63147				Survey Category:	
				<input type="checkbox"/> RLS <input type="checkbox"/> ILS <input type="checkbox"/> Significant Properties List	

FOR SHPO USE:

Date entered in inventory:		Level of survey: <input type="checkbox"/> reconnaissance <input type="checkbox"/> intensive		Additional research? <input type="checkbox"/> yes <input type="checkbox"/> no	
National Register Status: <input type="checkbox"/> listed <input type="checkbox"/> in listed district		Other:			
Name:					
<input type="checkbox"/> pending listing <input type="checkbox"/> not eligible					
<input type="checkbox"/> eligible(district) <input type="checkbox"/> eligible (individually)					
<input type="checkbox"/> not determined					



ARCHITECTURAL/HISTORIC INVENTORY FORM

6880 N BROADWAY

LOCATION MAP (include north arrow):

SITE MAP/PLAN (include north arrow):

Insert photograph of primary structure on property:

Photo 1:

Photo 2:

Description:

Description:

Date:

CD No.:

Image No.

Date:

CD No.:

Image No.

Photographer:

Main Photo: Images2012\CompleteSurveyPhotos\BroadwayN6880.JPG



ARCHITECTURAL/HISTORIC INVENTORY FORM

6880 N BROADWAY

21.(cont.) History:and significance. Expand box as necessary or add continuation pages.

22. (cont.) Sources of information. Expand box as necessary or add continuation pages.

40. (cont.) Description of environment and outbuilding. Expand box as necessary or add continuation pages.

41. (cont.) Description of primary resource. Expand box as necessary, or add continuation pages.

large industrial facilitiy with brick office at corner with hint of style; large ribbed sheet metal clad building to south on Broadway



6880



REBAR SPECIALIST,
FURNISHED AND INSTALLED





ARCHITECTURAL/HISTORIC INVENTORY FORM

1. Survey no. SLC-AS-047	2. Survey name: Thematic Survey of Modern Movement Architecture in St. Louis		
3. County: St. Louis [Independent City]	4. Address: 7110-40 N BROADWAY		
Alternate address if applicable			
5. City/State: St. Louis, MO	6. UTM:	or: LAT	7. Township/Range/Section: T: R: S: N/A
8. Historic Name (if known):		9. Present/other name (if known):	
10. Ownership:		11a. Historic Use (if known):	11b. Current Use:

HISTORICAL DATA

12. Construction date: Major addition/alteration date:	15. Architect:	18. Previously surveyed? <input type="checkbox"/> Cite survey name in box 22 cont. (page 3)
13. Significant date/period:	16. Builder/contractor:	19. On National Register? Cite nomination name in box 22 cont. (page 3)
14. Area(s) of significance:	17. Original or significant owner:	20. National Register eligible?
21. History and significance on continuation page. <input type="checkbox"/>	22. Sources of information on continuation page. <input type="checkbox"/>	Historic District Potential? <input type="checkbox"/> Name of Potential District?

ARCHITECTURAL INFORMATION

23. Category of Property:	30. Roof Material:	37. Windows: Type:
24. Vernacular or property type: Industrial/Warehouse	31. Chimney placement:	Panes
25. Architectural style: Modern Movements	32. Structural system:	38. Acreage (rural): Visible from public road? <input type="checkbox"/>
26. Plan Shape:	33. Exterior wall cladding:	39. Changes: (describe in box 41 cont.) <input type="checkbox"/> Addition Date(s) <input type="checkbox"/> Altered Date(s) <input type="checkbox"/> Moved Date(s) <input type="checkbox"/> Other Date(s)
27. Number of Stories:	34. Foundation Material:	Endangered by:
28. No. of bays (1st floor)	35. Basement type:	40. No. outbuildings (describe in box 40 cont.):
29. Roof Type:	36. Front Porch Type:	41. Further description of building features and associated resources on continuation page. <input type="checkbox"/>

OTHER

42. Current Owner/address: AWG PROPERTIES LLC C/O ARTHUR WELLS 7140 N BROADWAY ST ST LOUIS MO 631472700	43. Inventory form prepared by (name): Additional Information/revisions by:	44. Survey date: 45. Date of revisions: Survey Category: <input type="checkbox"/> RLS <input type="checkbox"/> ILS <input type="checkbox"/> Significant Properties List
---	--	--

FOR SHPO USE:

Date entered in inventory:	Level of survey: <input type="checkbox"/> reconnaissance <input type="checkbox"/> intensive	Additional research? <input type="checkbox"/> yes <input type="checkbox"/> no
National Register Status: <input type="checkbox"/> listed <input type="checkbox"/> in listed district	Other:	
Name:		
<input type="checkbox"/> pending listing <input type="checkbox"/> not eligible <input type="checkbox"/> eligible(district) <input type="checkbox"/> eligible (individually) <input type="checkbox"/> not determined		



ARCHITECTURAL/HISTORIC INVENTORY FORM

7110-40 N BROADWAY

LOCATION MAP (include north arrow):

SITE MAP/PLAN (include north arrow):

Insert photograph of primary structure on property:

Photo 1:

Photo 2:

Description:

Description:

Date:

CD No.:

Image No.

Date:

CD No.:

Image No.

Photographer:

Main Photo: Images2012\CompleteSurveyPhotos\BroadwayN7110.JPG



ARCHITECTURAL/HISTORIC INVENTORY FORM

7110-40 N BROADWAY

21.(cont.) History:and significance. Expand box as necessary or add continuation pages.

22. (cont.) Sources of information. Expand box as necessary or add continuation pages.

40. (cont.) Description of environment and outbuilding. Expand box as necessary or add continuation pages.

41. (cont.) Description of primary resource. Expand box as necessary, or add continuation pages.

brick complex on Broadway side, at least; nicely detailed; brick glass block





ARCHITECTURAL/HISTORIC INVENTORY FORM

1. Survey no. SLC-AS-047		2. Survey name: Thematic Survey of Midcentury Modern Movement Nonresidential Architecture in St. Louis	
3. County: St. Louis [Independent City]		4. Address: 7200-24 N BROADWAY	
Alternate address if applicable			
5. City/State: St. Louis [Independent City], M		6. UTM: LAT LONG:	7. Township/Range/Section: T: R: S: N/A
8. Historic Name (if known):		9. Present/other name (if known):	
10. Ownership:	11a. Historic Use (if known):	11b. Current Use:	

HISTORICAL DATA

12. Construction date: Major addition/alteration date:	1969	15. Architect:	18. Previously surveyed? <input type="checkbox"/> Cite survey name in box 22 cont. (page 3)
13. Significant date/period:		16. Builder/contractor:	19. On National Register? Cite nomination name in box 22 cont. (page 3)
14. Area(s) of significance:		17. Original or significant owner:	20. National Register eligible?
21. History and significance on continuation page. <input type="checkbox"/>		22. Sources of information on continuation page. <input type="checkbox"/>	Historic District Potential? <input type="checkbox"/> Name of Potential District?

ARCHITECTURAL INFORMATION

23. Category of Property:	30. Roof Material:	37. Windows: Type:
24. Vernacular or property type: Gas Station	31. Chimney placement:	Panes
25. Architectural style: Modern Movements	32. Structural system:	38. Acreage (rural): Visible from public road? <input type="checkbox"/>
26. Plan Shape:	33. Exterior wall cladding:	39. Changes: (describe in box 41 cont.) <input type="checkbox"/> Addition Date(s): <input type="checkbox"/> Altered Date(s): <input type="checkbox"/> Moved Date(s): <input type="checkbox"/> Other Date(s):
27. Number of Stories:	34. Foundation Material:	Endangered by:
28. No. of bays (1st floor)	35. Basement type:	40. No. outbuildings (describe in box 40 cont.):
29. Roof Type:	36. Front Porch Type:	41. Further description of building features and associated resources on continuation page. <input type="checkbox"/>

OTHER

42. Current Owner/address: CONVENIENCE HOLDINGS INC P O BOX 1707 JEFFERSON CTY 65102	43. Inventory form prepared by (name): Additional Information/revisions by:	44. Survey date: 45. Date of revisions: Survey Category: <input type="checkbox"/> RLS <input type="checkbox"/> ILS <input type="checkbox"/> Significant Properties List
---	--	--

FOR SHPO USE:

Date entered in inventory:	Level of survey: <input type="checkbox"/> reconnaissance <input type="checkbox"/> intensive	Additional research? <input type="checkbox"/> yes <input type="checkbox"/> no
National Register Status: <input type="checkbox"/> listed <input type="checkbox"/> in listed district	Other:	
Name:		
<input type="checkbox"/> pending listing <input type="checkbox"/> not eligible <input type="checkbox"/> eligible(district) <input type="checkbox"/> eligible (individually) <input type="checkbox"/> not determined		



ARCHITECTURAL/HISTORIC INVENTORY FORM

7200-24 N BROADWAY

LOCATION MAP (include north arrow):

SITE MAP/PLAN (include north arrow):

Insert photograph of primary structure on property:

Photo 1:

Photo 2:

Description:

Description:

Date:

CD No.:

Image No.

Date:

CD No.:

Image No.

Photographer:

Main Photo: Images2012\CompleteSurveyPhotos\BroadwayN7200.JPG



ARCHITECTURAL/HISTORIC INVENTORY FORM

7200-24 N BROADWAY

21.(cont.) History:and significance. Expand box as necessary or add continuation pages.

22. (cont.) Sources of information. Expand box as necessary or add continuation pages.

40. (cont.) Description of environment and outbuilding. Expand box as necessary or add continuation pages.

41. (cont.) Description of primary resource. Expand box as necessary, or add continuation pages.

square plan brick gas station with hipped roof





ARCHITECTURAL/HISTORIC INVENTORY FORM

1. Survey no. SLC-AS-047		2. Survey name: Thematic Survey of Midcentury Modern Movement Nonresidential Architecture in St. Louis	
3. County: St. Louis [Independent City]		4. Address: 7230 N BROADWAY	
Alternate address if applicable			
5. City/State: St. Louis [Independent City], M		6. UTM: LAT LONG:	7. Township/Range/Section: T: R: S: N/A
8. Historic Name (if known):		9. Present/other name (if known):	
10. Ownership:	11a. Historic Use (if known):	11b. Current Use:	

HISTORICAL DATA

12. Construction date: Major addition/alteration date:	1953	15. Architect:	18. Previously surveyed? <input type="checkbox"/> Cite survey name in box 22 cont. (page 3)
13. Significant date/period:		16. Builder/contractor:	19. On National Register? Cite nomination name in box 22 cont. (page 3)
14. Area(s) of significance:		17. Original or significant owner:	20. National Register eligible?
21. History and significance on continuation page. <input type="checkbox"/>		22. Sources of information on continuation page. <input type="checkbox"/>	Historic District Potential? <input type="checkbox"/> Name of Potential District?

ARCHITECTURAL INFORMATION

23. Category of Property:	30. Roof Material:	37. Windows: Type:
24. Vernacular or property type: Industrial/Warehouse	31. Chimney placement:	Panes
25. Architectural style: Modern Movements	32. Structural system:	38. Acreage (rural): Visible from public road? <input type="checkbox"/>
26. Plan Shape:	33. Exterior wall cladding:	39. Changes: (describe in box 41 cont.) <input type="checkbox"/> Addition Date(s) <input type="checkbox"/> Altered Date(s) <input type="checkbox"/> Moved Date(s) <input type="checkbox"/> Other Date(s)
27. Number of Stories:	34. Foundation Material:	Endangered by:
28. No. of bays (1st floor)	35. Basement type:	40. No. outbuildings (describe in box 40 cont.):
29. Roof Type:	36. Front Porch Type:	41. Further description of building features and associated resources on continuation page. <input type="checkbox"/>

OTHER

42. Current Owner/address: SAADI, ALI	43. Inventory form prepared by (name):	44. Survey date:
5815 GRAVOIS AV ST LOUIS MO 63116	Additional Information/revisions by:	45. Date of revisions:
FOR SHPO USE:		Survey Category: <input type="checkbox"/> RLS <input type="checkbox"/> ILS <input type="checkbox"/> Significant Properties List

Date entered in inventory:	Level of survey: <input type="checkbox"/> reconnaissance <input type="checkbox"/> intensive	Additional research? <input type="checkbox"/> yes <input type="checkbox"/> no
National Register Status: <input type="checkbox"/> listed <input type="checkbox"/> in listed district	Other:	
Name:		
<input type="checkbox"/> pending listing <input type="checkbox"/> not eligible <input type="checkbox"/> eligible(district) <input type="checkbox"/> eligible (individually) <input type="checkbox"/> not determined		



ARCHITECTURAL/HISTORIC INVENTORY FORM

7230 N BROADWAY

LOCATION MAP (include north arrow):

SITE MAP/PLAN (include north arrow):

Insert photograph of primary structure on property:

Photo 1:

Photo 2:

Description:

Description:

Date:

CD No.:

Image No.

Date:

CD No.:

Image No.

Photographer:

Main Photo: Images2012\CompleteSurveyPhotos\BroadwayN7230.JPG



ARCHITECTURAL/HISTORIC INVENTORY FORM

7230 N BROADWAY

21.(cont.) History:and significance. Expand box as necessary or add continuation pages.

22. (cont.) Sources of information. Expand box as necessary or add continuation pages.

40. (cont.) Description of environment and outbuilding. Expand box as necessary or add continuation pages.

41. (cont.) Description of primary resource. Expand box as necessary, or add continuation pages.

utilitarian concrete block box of a building





ARCHITECTURAL/HISTORIC INVENTORY FORM

1. Survey no. SLC-AS-047	2. Survey name: Thematic Survey of Midcentury Modern Movement Nonresidential Architecture in St. Louis		
3. County: St. Louis [Independent City]	4. Address: 7306-12 N BROADWAY		
Alternate address if applicable			
5. City/State: St. Louis [Independent City], M	6. UTM:	or: LAT	7. Township/Range/Section: T: R: S: N/A
8. Historic Name (if known):		9. Present/other name (if known):	
10. Ownership:	11a. Historic Use (if known):	11b. Current Use:	

HISTORICAL DATA

12. Construction date: Major addition/alteration date:	1961	15. Architect:	18. Previously surveyed? <input type="checkbox"/> Cite survey name in box 22 cont. (page 3)
13. Significant date/period:		16. Builder/contractor:	
14. Area(s) of significance:		17. Original or significant owner:	19. On National Register? Cite nomination name in box 22 cont. (page 3)
			20. National Register eligible?
21. History and significance on continuation page. <input type="checkbox"/>		22. Sources of information on continuation page. <input type="checkbox"/>	Historic District Potential? <input type="checkbox"/> Name of Potential District?

ARCHITECTURAL INFORMATION

23. Category of Property:	30. Roof Material:	37. Windows: Type:
24. Vernacular or property type: Industrial/Warehouse	31. Chimney placement:	Panes
25. Architectural style: Modern Movements	32. Structural system:	38. Acreage (rural): Visible from public road? <input type="checkbox"/>
26. Plan Shape:	33. Exterior wall cladding:	39. Changes: (describe in box 41 cont.) <input type="checkbox"/> Addition Date(s): <input type="checkbox"/> Altered Date(s): <input type="checkbox"/> Moved Date(s): <input type="checkbox"/> Other Date(s):
27. Number of Stories:	34. Foundation Material:	Endangered by:
28. No. of bays (1st floor)	35. Basement type:	40. No. outbuildings (describe in box 40 cont.):
29. Roof Type:	36. Front Porch Type:	41. Further description of building features and associated resources on continuation page. <input type="checkbox"/>

OTHER

42. Current Owner/address: RODOS GROUP LLC	43. Inventory form prepared by (name):	44. Survey date:
2503 HICKORY MANOR DR BALLWIN MO 63011	Additional Information/revisions by:	45. Date of revisions:
Survey Category: <input type="checkbox"/> RLS <input type="checkbox"/> ILS <input type="checkbox"/> Significant Properties List		

FOR SHPO USE:

Date entered in inventory:	Level of survey: <input type="checkbox"/> reconnaissance <input type="checkbox"/> intensive	Additional research? <input type="checkbox"/> yes <input type="checkbox"/> no
National Register Status: <input type="checkbox"/> listed <input type="checkbox"/> in listed district	Other:	
Name:		
<input type="checkbox"/> pending listing <input type="checkbox"/> not eligible <input type="checkbox"/> eligible(district) <input type="checkbox"/> eligible (individually) <input type="checkbox"/> not determined		



ARCHITECTURAL/HISTORIC INVENTORY FORM

7306-12 N BROADWAY

LOCATION MAP (include north arrow):

SITE MAP/PLAN (include north arrow):

Insert photograph of primary structure on property:

Photo 1:

Photo 2:

Description:

Description:

Date:

CD No.:

Image No.

Date:

CD No.:

Image No.

Photographer:

Main Photo: Images2012\CompleteSurveyPhotos\BroadwayN7306.JPG



ARCHITECTURAL/HISTORIC INVENTORY FORM

7306-12 N BROADWAY

21.(cont.) History:and significance. Expand box as necessary or add continuation pages.

22. (cont.) Sources of information. Expand box as necessary or add continuation pages.

40. (cont.) Description of environment and outbuilding. Expand box as necessary or add continuation pages.

41. (cont.) Description of primary resource. Expand box as necessary, or add continuation pages.

utilitarian concrete block

7306

B W JOHNSON

678-447

1994

AEGEAN FOODS, INC.





ARCHITECTURAL/HISTORIC INVENTORY FORM

1. Survey no. SLC-AS-047		2. Survey name: Thematic Survey of Midcentury Modern Movement Nonresidential Architecture in St. Louis	
3. County: St. Louis [Independent City]		4. Address: 7400 N BROADWAY	
Alternate address if applicable			
5. City/State: St. Louis [Independent City], M		6. UTM: LAT LONG:	7. Township/Range/Section: T: R: S: N/A
8. Historic Name (if known):		9. Present/other name (if known):	
10. Ownership:	11a. Historic Use (if known):	11b. Current Use:	

HISTORICAL DATA

12. Construction date: Major addition/alteration date:	1954 1959	15. Architect:	18. Previously surveyed? <input type="checkbox"/> Cite survey name in box 22 cont. (page 3)
13. Significant date/period:		16. Builder/contractor:	19. On National Register? Cite nomination name in box 22 cont. (page 3)
14. Area(s) of significance:		17. Original or significant owner:	20. National Register eligible?
21. History and significance on continuation page. <input type="checkbox"/>		22. Sources of information on continuation page. <input type="checkbox"/>	Historic District Potential? <input type="checkbox"/> Name of Potential District?

ARCHITECTURAL INFORMATION

23. Category of Property:	30. Roof Material:	37. Windows: Type:
24. Vernacular or property type: Industrial/Warehouse	31. Chimney placement:	Panes
25. Architectural style: Modern Movements	32. Structural system:	38. Acreage (rural): Visible from public road? <input type="checkbox"/>
26. Plan Shape:	33. Exterior wall cladding:	39. Changes: (describe in box 41 cont.) <input type="checkbox"/> Addition Date(s): <input type="checkbox"/> Altered Date(s): <input type="checkbox"/> Moved Date(s): <input type="checkbox"/> Other Date(s):
27. Number of Stories:	34. Foundation Material:	Endangered by:
28. No. of bays (1st floor)	35. Basement type:	40. No. outbuildings (describe in box 40 cont.):
29. Roof Type:	36. Front Porch Type:	41. Further description of building features and associated resources on continuation page. <input type="checkbox"/>

OTHER

42. Current Owner/address: VITALE PROPERTIES LLC	43. Inventory form prepared by (name):	44. Survey date:
9606 MILL HILL LA ST LOUIS MO 63127	Additional Information/revisions by:	45. Date of revisions:
FOR SHPO USE:		Survey Category: <input type="checkbox"/> RLS <input type="checkbox"/> ILS <input type="checkbox"/> Significant Properties List

Date entered in inventory:	Level of survey: <input type="checkbox"/> reconnaissance <input type="checkbox"/> intensive	Additional research? <input type="checkbox"/> yes <input type="checkbox"/> no
National Register Status: <input type="checkbox"/> listed <input type="checkbox"/> in listed district	Other:	
Name:		
<input type="checkbox"/> pending listing <input type="checkbox"/> not eligible <input type="checkbox"/> eligible(district) <input type="checkbox"/> eligible (individually) <input type="checkbox"/> not determined		



ARCHITECTURAL/HISTORIC INVENTORY FORM

7400 N BROADWAY

LOCATION MAP (include north arrow):

SITE MAP/PLAN (include north arrow):

Insert photograph of primary structure on property:

Photo 1:

Photo 2:

Description:

Description:

Date:

CD No.:

Image No.

Date:

CD No.:

Image No.

Photographer:

Main Photo: Images2012\CompleteSurveyPhotos\BroadwayN7400.JPG



ARCHITECTURAL/HISTORIC INVENTORY FORM

7400 N BROADWAY

21.(cont.) History:and significance. Expand box as necessary or add continuation pages.

22. (cont.) Sources of information. Expand box as necessary or add continuation pages.

40. (cont.) Description of environment and outbuilding. Expand box as necessary or add continuation pages.

41. (cont.) Description of primary resource. Expand box as necessary, or add continuation pages.

truck terminal; no style



NO-WAY

NOW HIRING
TRAILER
MECHANICS

xp-dv

RENT ME

314-381-7600



ARCHITECTURAL/HISTORIC INVENTORY FORM

1. Survey no. SLC-AS-047	2. Survey name: Thematic Survey of Midcentury Modern Movement Nonresidential Architecture in St. Louis		
3. County: St. Louis [Independent City]	4. Address: 7526 N BROADWAY		
Alternate address if applicable			
5. City/State: St. Louis [Independent City], M	6. UTM:	or: LAT	7. Township/Range/Section: T: R: S: N/A
8. Historic Name (if known):		9. Present/other name (if known):	
10. Ownership:		11a. Historic Use (if known):	11b. Current Use:

HISTORICAL DATA

12. Construction date: Major addition/alteration date:	1957	15. Architect:	18. Previously surveyed? <input type="checkbox"/> Cite survey name in box 22 cont. (page 3)
13. Significant date/period:		16. Builder/contractor:	19. On National Register? Cite nomination name in box 22 cont. (page 3)
14. Area(s) of significance:		17. Original or significant owner:	20. National Register eligible?
21. History and significance on continuation page. <input type="checkbox"/>		22. Sources of information on continuation page. <input type="checkbox"/>	Historic District Potential? <input type="checkbox"/> Name of Potential District?

ARCHITECTURAL INFORMATION

23. Category of Property:	30. Roof Material:	37. Windows: Type:
24. Vernacular or property type: Industrial/Warehouse	31. Chimney placement:	Panes
25. Architectural style: Modern Movements	32. Structural system:	38. Acreage (rural): Visible from public road? <input type="checkbox"/>
26. Plan Shape:	33. Exterior wall cladding:	39. Changes: (describe in box 41 cont.) <input type="checkbox"/> Addition Date(s): <input type="checkbox"/> Altered Date(s): <input type="checkbox"/> Moved Date(s): <input type="checkbox"/> Other Date(s):
27. Number of Stories:	34. Foundation Material:	Endangered by:
28. No. of bays (1st floor)	35. Basement type:	40. No. outbuildings (describe in box 40 cont.):
29. Roof Type:	36. Front Porch Type:	41. Further description of building features and associated resources on continuation page. <input type="checkbox"/>

OTHER

42. Current Owner/address: KINDT CORPAK ST LOUIS LLC	43. Inventory form prepared by (name):	44. Survey date:
1100 PIDCO DR PLYMOUTH IN 46563	Additional Information/revisions by:	45. Date of revisions:
FOR SHPO USE:		Survey Category: <input type="checkbox"/> RLS <input type="checkbox"/> ILS <input type="checkbox"/> Significant Properties List

Date entered in inventory:	Level of survey: <input type="checkbox"/> reconnaissance <input type="checkbox"/> intensive	Additional research? <input type="checkbox"/> yes <input type="checkbox"/> no
National Register Status: <input type="checkbox"/> listed <input type="checkbox"/> in listed district	Other:	
Name:		
<input type="checkbox"/> pending listing <input type="checkbox"/> not eligible <input type="checkbox"/> eligible(district) <input type="checkbox"/> eligible (individually) <input type="checkbox"/> not determined		



ARCHITECTURAL/HISTORIC INVENTORY FORM

7526 N BROADWAY

LOCATION MAP (include north arrow):

SITE MAP/PLAN (include north arrow):

Insert photograph of primary structure on property:

Photo 1:

Photo 2:

Description:

Description:

Date:

CD No.:

Image No.

Date:

CD No.:

Image No.

Photographer:

Main Photo: Images2012\CompleteSurveyPhotos\BroadwayN7526.JPG



ARCHITECTURAL/HISTORIC INVENTORY FORM

7526 N BROADWAY

21.(cont.) History:and significance. Expand box as necessary or add continuation pages.

22. (cont.) Sources of information. Expand box as necessary or add continuation pages.

40. (cont.) Description of environment and outbuilding. Expand box as necessary or add continuation pages.

41. (cont.) Description of primary resource. Expand box as necessary, or add continuation pages.

industrial/manufacturing building with industrial sash high in walls; orange brick





ARCHITECTURAL/HISTORIC INVENTORY FORM

1. Survey no. SLC-AS-047	2. Survey name: Thematic Survey of Midcentury Modern Movement Nonresidential Architecture in St. Louis		
3. County: St. Louis [Independent City]	4. Address: 7616 N BROADWAY		
Alternate address if applicable			
5. City/State: St. Louis [Independent City], M	6. UTM:	or: LAT	7. Township/Range/Section: T: R: S: N/A
8. Historic Name (if known):		9. Present/other name (if known):	
10. Ownership:	11a. Historic Use (if known):	11b. Current Use:	

HISTORICAL DATA

12. Construction date: Major addition/alteration date:	1955	15. Architect:	18. Previously surveyed? <input type="checkbox"/> Cite survey name in box 22 cont. (page 3)
13. Significant date/period:		16. Builder/contractor:	19. On National Register? Cite nomination name in box 22 cont. (page 3)
14. Area(s) of significance:		17. Original or significant owner:	20. National Register eligible?
21. History and significance on continuation page. <input type="checkbox"/>		22. Sources of information on continuation page. <input type="checkbox"/>	Historic District Potential? <input type="checkbox"/> Name of Potential District?

ARCHITECTURAL INFORMATION

23. Category of Property:	30. Roof Material:	37. Windows: Type:
24. Vernacular or property type: Industrial/Warehouse	31. Chimney placement:	Panes
25. Architectural style: Modern Movements	32. Structural system:	38. Acreage (rural): Visible from public road? <input type="checkbox"/>
26. Plan Shape:	33. Exterior wall cladding:	39. Changes: (describe in box 41 cont.) <input type="checkbox"/> Addition Date(s): <input type="checkbox"/> Altered Date(s): <input type="checkbox"/> Moved Date(s): <input type="checkbox"/> Other Date(s):
27. Number of Stories:	34. Foundation Material:	Endangered by:
28. No. of bays (1st floor)	35. Basement type:	40. No. outbuildings (describe in box 40 cont.):
29. Roof Type:	36. Front Porch Type:	41. Further description of building features and associated resources on continuation page. <input type="checkbox"/>

OTHER

42. Current Owner/address: MOGELNICKI, GREGORY & NANCY & MICHAEL & NANCY MOGELNICKI 7616 N BROADWAY ST LOUIS MO 63147	43. Inventory form prepared by (name): Additional Information/revisions by:	44. Survey date: 45. Date of revisions: Survey Category: <input type="checkbox"/> RLS <input type="checkbox"/> ILS <input type="checkbox"/> Significant Properties List
---	--	--

FOR SHPO USE:

Date entered in inventory:	Level of survey: <input type="checkbox"/> reconnaissance <input type="checkbox"/> intensive	Additional research? <input type="checkbox"/> yes <input type="checkbox"/> no
National Register Status: <input type="checkbox"/> listed <input type="checkbox"/> in listed district	Other:	
Name:		
<input type="checkbox"/> pending listing <input type="checkbox"/> not eligible <input type="checkbox"/> eligible(district) <input type="checkbox"/> eligible (individually) <input type="checkbox"/> not determined		



ARCHITECTURAL/HISTORIC INVENTORY FORM

7616 N BROADWAY

LOCATION MAP (include north arrow):

SITE MAP/PLAN (include north arrow):

Insert photograph of primary structure on property:

Photo 1:

Photo 2:

Description:

Description:

Date:

CD No.:

Image No.

Date:

CD No.:

Image No.

Photographer:

Main Photo: Images2012\CompleteSurveyPhotos\BroadwayN7616.JPG



ARCHITECTURAL/HISTORIC INVENTORY FORM

7616 N BROADWAY

21.(cont.) History:and significance. Expand box as necessary or add continuation pages.

22. (cont.) Sources of information. Expand box as necessary or add continuation pages.

40. (cont.) Description of environment and outbuilding. Expand box as necessary or add continuation pages.

41. (cont.) Description of primary resource. Expand box as necessary, or add continuation pages.

concrete block; utilitarian

MASTER CRAFT AUTO BODY

7616

MASTERCRAFT AUTO BODY

DUPONT
AUTOMOTIVE FINISHES
**BODY
SHOP**

381-9992

CLOSED

PENETER STEEL CORP.
CUSTOM STEEL FABRIC
SPECIALTY PRODUCE
BIRMINGHAM, AL





ARCHITECTURAL/HISTORIC INVENTORY FORM

1. Survey no. SLC-AS-047		2. Survey name: Thematic Survey of Midcentury Modern Movement Nonresidential Architecture in St. Louis	
3. County: St. Louis [Independent City]		4. Address: 7618 N BROADWAY	
Alternate address if applicable			
5. City/State: St. Louis [Independent City], M		6. UTM: LAT LONG:	7. Township/Range/Section: T: R: S: N/A
8. Historic Name (if known):		9. Present/other name (if known):	
10. Ownership:	11a. Historic Use (if known):	11b. Current Use:	

HISTORICAL DATA

12. Construction date: Major addition/alteration date:	1956 1964	15. Architect:	18. Previously surveyed? <input type="checkbox"/> Cite survey name in box 22 cont. (page 3)
13. Significant date/period:		16. Builder/contractor:	19. On National Register? Cite nomination name in box 22 cont. (page 3)
14. Area(s) of significance:		17. Original or significant owner:	20. National Register eligible?
21. History and significance on continuation page. <input type="checkbox"/>		22. Sources of information on continuation page. <input type="checkbox"/>	Historic District Potential? <input type="checkbox"/> Name of Potential District?

ARCHITECTURAL INFORMATION

23. Category of Property:	30. Roof Material:	37. Windows: Type:
24. Vernacular or property type: Industrial/Warehouse	31. Chimney placement:	Panes
25. Architectural style: Modern Movements	32. Structural system:	38. Acreage (rural): Visible from public road? <input type="checkbox"/>
26. Plan Shape:	33. Exterior wall cladding:	39. Changes: (describe in box 41 cont.) <input type="checkbox"/> Addition Date(s) <input type="checkbox"/> Altered Date(s) <input type="checkbox"/> Moved Date(s) <input type="checkbox"/> Other Date(s)
27. Number of Stories:	34. Foundation Material:	Endangered by:
28. No. of bays (1st floor)	35. Basement type:	40. No. outbuildings (describe in box 40 cont.):
29. Roof Type:	36. Front Porch Type:	41. Further description of building features and associated resources on continuation page. <input type="checkbox"/>

OTHER

42. Current Owner/address: CAUTTRELL ENTERPRISES, INC	43. Inventory form prepared by (name):	44. Survey date:
7618 N BROADWAY ST LOUIS MO 63147	Additional Information/revisions by:	45. Date of revisions:
FOR SHPO USE:		Survey Category: <input type="checkbox"/> RLS <input type="checkbox"/> ILS <input type="checkbox"/> Significant Properties List

Date entered in inventory:	Level of survey: <input type="checkbox"/> reconnaissance <input type="checkbox"/> intensive	Additional research? <input type="checkbox"/> yes <input type="checkbox"/> no
National Register Status: <input type="checkbox"/> listed <input type="checkbox"/> in listed district	Other:	
Name:		
<input type="checkbox"/> pending listing <input type="checkbox"/> not eligible <input type="checkbox"/> eligible(district) <input type="checkbox"/> eligible (individually) <input type="checkbox"/> not determined		



ARCHITECTURAL/HISTORIC INVENTORY FORM

7618 N BROADWAY

LOCATION MAP (include north arrow):

SITE MAP/PLAN (include north arrow):

Insert photograph of primary structure on property:

Photo 1:

Photo 2:

Description:

Description:

Date:

CD No.:

Image No.

Date:

CD No.:

Image No.

Photographer:

Main Photo: Images2012\CompleteSurveyPhotos\BroadwayN7618.JPG



ARCHITECTURAL/HISTORIC INVENTORY FORM

7618 N BROADWAY

21.(cont.) History:and significance. Expand box as necessary or add continuation pages.

22. (cont.) Sources of information. Expand box as necessary or add continuation pages.

40. (cont.) Description of environment and outbuilding. Expand box as necessary or add continuation pages.

41. (cont.) Description of primary resource. Expand box as necessary, or add continuation pages.

ollice and long bay erecting shop; no style





ARCHITECTURAL/HISTORIC INVENTORY FORM

1. Survey no. SLC-AS-047	2. Survey name: Thematic Survey of Midcentury Modern Movement Nonresidential Architecture in St. Louis		
3. County: St. Louis [Independent City]	4. Address: 7700 N BROADWAY		
Alternate address if applicable			
5. City/State: St. Louis [Independent City], M	6. UTM:	or: LAT	7. Township/Range/Section: T: R: S: N/A
8. Historic Name (if known):		9. Present/other name (if known):	
10. Ownership:		11a. Historic Use (if known):	11b. Current Use:

HISTORICAL DATA

12. Construction date: Major addition/alteration date:	1960	15. Architect:	18. Previously surveyed? <input type="checkbox"/> Cite survey name in box 22 cont. (page 3)
13. Significant date/period:		16. Builder/contractor:	19. On National Register? Cite nomination name in box 22 cont. (page 3)
14. Area(s) of significance:		17. Original or significant owner:	20. National Register eligible?
21. History and significance on continuation page. <input type="checkbox"/>		22. Sources of information on continuation page. <input type="checkbox"/>	Historic District Potential? <input type="checkbox"/> Name of Potential District?

ARCHITECTURAL INFORMATION

23. Category of Property:	30. Roof Material:	37. Windows: Type:
24. Vernacular or property type: Other-Note in Comments	31. Chimney placement:	Panes
25. Architectural style: Modern Movements	32. Structural system:	38. Acreage (rural): Visible from public road? <input type="checkbox"/>
26. Plan Shape:	33. Exterior wall cladding:	39. Changes: (describe in box 41 cont.) <input type="checkbox"/> Addition Date(s) <input type="checkbox"/> Altered Date(s) <input type="checkbox"/> Moved Date(s) <input type="checkbox"/> Other Date(s)
27. Number of Stories:	34. Foundation Material:	Endangered by:
28. No. of bays (1st floor)	35. Basement type:	40. No. outbuildings (describe in box 40 cont.):
29. Roof Type:	36. Front Porch Type:	41. Further description of building features and associated resources on continuation page. <input type="checkbox"/>

OTHER

42. Current Owner/address: WHITE, THATCHES L	43. Inventory form prepared by (name):	44. Survey date:
7700 N BROADWAY ST ST LOUIS MO 63147	Additional Information/revisions by:	45. Date of revisions:
FOR SHPO USE:		Survey Category: <input type="checkbox"/> RLS <input type="checkbox"/> ILS <input type="checkbox"/> Significant Properties List

Date entered in inventory:	Level of survey: <input type="checkbox"/> reconnaissance <input type="checkbox"/> intensive	Additional research? <input type="checkbox"/> yes <input type="checkbox"/> no
National Register Status: <input type="checkbox"/> listed <input type="checkbox"/> in listed district	Other:	
Name:		
<input type="checkbox"/> pending listing <input type="checkbox"/> not eligible <input type="checkbox"/> eligible(district) <input type="checkbox"/> eligible (individually) <input type="checkbox"/> not determined		



ARCHITECTURAL/HISTORIC INVENTORY FORM

7700 N BROADWAY

LOCATION MAP (include north arrow):

SITE MAP/PLAN (include north arrow):

Insert photograph of primary structure on property:

Photo 1:

Photo 2:

Description:

Description:

Date:

CD No.:

Image No.

Date:

CD No.:

Image No.

Photographer:

Main Photo: Images2012\CompleteSurveyPhotos\BroadwayN7700.JPG



ARCHITECTURAL/HISTORIC INVENTORY FORM

7700 N BROADWAY

21.(cont.) History:and significance. Expand box as necessary or add continuation pages.

22. (cont.) Sources of information. Expand box as necessary or add continuation pages.

40. (cont.) Description of environment and outbuilding. Expand box as necessary or add continuation pages.

41. (cont.) Description of primary resource. Expand box as necessary, or add continuation pages.

used auto lot with small office building; utilitarian





ARCHITECTURAL/HISTORIC INVENTORY FORM

1. Survey no. SLC-AS-047	2. Survey name: Thematic Survey of Midcentury Modern Movement Nonresidential Architecture in St. Louis		
3. County: St. Louis [Independent City]	4. Address: 7740 N BROADWAY		
Alternate address if applicable			
5. City/State: St. Louis [Independent City], M	6. UTM:	or: LAT	7. Township/Range/Section: T: R: S: N/A
8. Historic Name (if known):		9. Present/other name (if known):	
10. Ownership:		11a. Historic Use (if known):	11b. Current Use:

HISTORICAL DATA

12. Construction date: Major addition/alteration date:	1955	15. Architect:	18. Previously surveyed? <input type="checkbox"/> Cite survey name in box 22 cont. (page 3)
13. Significant date/period:		16. Builder/contractor:	19. On National Register? Cite nomination name in box 22 cont. (page 3)
14. Area(s) of significance:		17. Original or significant owner:	20. National Register eligible?
21. History and significance on continuation page. <input type="checkbox"/>		22. Sources of information on continuation page. <input type="checkbox"/>	Historic District Potential? <input type="checkbox"/> Name of Potential District?

ARCHITECTURAL INFORMATION

23. Category of Property:	30. Roof Material:	37. Windows: Type:
24. Vernacular or property type: Office Building	31. Chimney placement:	Panes
25. Architectural style: Modern Movements	32. Structural system:	38. Acreage (rural): Visible from public road? <input type="checkbox"/>
26. Plan Shape:	33. Exterior wall cladding:	39. Changes: (describe in box 41 cont.) <input type="checkbox"/> Addition Date(s): <input type="checkbox"/> Altered Date(s): <input type="checkbox"/> Moved Date(s): <input type="checkbox"/> Other Date(s):
27. Number of Stories:	34. Foundation Material:	Endangered by:
28. No. of bays (1st floor)	35. Basement type:	40. No. outbuildings (describe in box 40 cont.):
29. Roof Type:	36. Front Porch Type:	41. Further description of building features and associated resources on continuation page. <input type="checkbox"/>

OTHER

42. Current Owner/address: MASON, LAVERNE M	43. Inventory form prepared by (name):	44. Survey date:
7740 N BROADWAY ST ST LOUIS MO 63147	Additional Information/revisions by:	45. Date of revisions:
FOR SHPO USE:		Survey Category: <input type="checkbox"/> RLS <input type="checkbox"/> ILS <input type="checkbox"/> Significant Properties List

Date entered in inventory:	Level of survey: <input type="checkbox"/> reconnaissance <input type="checkbox"/> intensive	Additional research? <input type="checkbox"/> yes <input type="checkbox"/> no
National Register Status: <input type="checkbox"/> listed <input type="checkbox"/> in listed district	Other:	
Name:		
<input type="checkbox"/> pending listing <input type="checkbox"/> not eligible <input type="checkbox"/> eligible(district) <input type="checkbox"/> eligible (individually) <input type="checkbox"/> not determined		



ARCHITECTURAL/HISTORIC INVENTORY FORM

7740 N BROADWAY

LOCATION MAP (include north arrow):

SITE MAP/PLAN (include north arrow):

Insert photograph of primary structure on property:

Photo 1:

Photo 2:

Description:

Description:

Date:

CD No.:

Image No.

Date:

CD No.:

Image No.

Photographer:

Main Photo: Images2012\CompleteSurveyPhotos\BroadwayN7740.JPG



ARCHITECTURAL/HISTORIC INVENTORY FORM

7740 N BROADWAY

21.(cont.) History:and significance. Expand box as necessary or add continuation pages.

22. (cont.) Sources of information. Expand box as necessary or add continuation pages.

40. (cont.) Description of environment and outbuilding. Expand box as necessary or add continuation pages.

41. (cont.) Description of primary resource. Expand box as necessary, or add continuation pages.

auto sales office; no style

MOBILE AUTO SALES & TIRE CENTER 389-2224
USED TIRES \$ 0.00 and up OPEN SUNDAYS
NEW TIRES - SPIN BALANCE - TIRE REPAIR - CUSTOM WHEELS
7740





ARCHITECTURAL/HISTORIC INVENTORY FORM

1. Survey no. SLC-AS-047	2. Survey name: Thematic Survey of Midcentury Modern Movement Nonresidential Architecture in St. Louis		
3. County: St. Louis [Independent City]	4. Address: 7832-42 N BROADWAY		
Alternate address if applicable			
5. City/State: St. Louis [Independent City], M	6. UTM:	or: LAT	7. Township/Range/Section: T: R: S: N/A
8. Historic Name (if known):		9. Present/other name (if known):	
10. Ownership:	11a. Historic Use (if known):	11b. Current Use:	

HISTORICAL DATA

12. Construction date: Major addition/alteration date:	1972	15. Architect:	18. Previously surveyed? <input type="checkbox"/> Cite survey name in box 22 cont. (page 3)
13. Significant date/period:		16. Builder/contractor:	
14. Area(s) of significance:		17. Original or significant owner:	19. On National Register? Cite nomination name in box 22 cont. (page 3)
			20. National Register eligible?
21. History and significance on continuation page. <input type="checkbox"/>		22. Sources of information on continuation page. <input type="checkbox"/>	Historic District Potential? <input type="checkbox"/> Name of Potential District?

ARCHITECTURAL INFORMATION

23. Category of Property:	30. Roof Material:	37. Windows: Type:
24. Vernacular or property type: 1-Story Commercial	31. Chimney placement:	Panes
25. Architectural style: Modern Movements	32. Structural system:	38. Acreage (rural): Visible from public road? <input type="checkbox"/>
26. Plan Shape:	33. Exterior wall cladding:	39. Changes: (describe in box 41 cont.) <input type="checkbox"/> Addition Date(s): <input type="checkbox"/> Altered Date(s): <input type="checkbox"/> Moved Date(s): <input type="checkbox"/> Other Date(s):
27. Number of Stories:	34. Foundation Material:	Endangered by:
28. No. of bays (1st floor)	35. Basement type:	40. No. outbuildings (describe in box 40 cont.):
29. Roof Type:	36. Front Porch Type:	41. Further description of building features and associated resources on continuation page. <input type="checkbox"/>

OTHER

42. Current Owner/address: JK GANESH 2 LLC	43. Inventory form prepared by (name):	44. Survey date:
15 BELLAROSA PL DES PERES MO 63122	Additional Information/revisions by:	45. Date of revisions:
FOR SHPO USE:		Survey Category: <input type="checkbox"/> RLS <input type="checkbox"/> ILS <input type="checkbox"/> Significant Properties List

Date entered in inventory:	Level of survey: <input type="checkbox"/> reconnaissance <input type="checkbox"/> intensive	Additional research? <input type="checkbox"/> yes <input type="checkbox"/> no
National Register Status: <input type="checkbox"/> listed <input type="checkbox"/> in listed district	Other:	
Name:		
<input type="checkbox"/> pending listing <input type="checkbox"/> not eligible <input type="checkbox"/> eligible(district) <input type="checkbox"/> eligible (individually) <input type="checkbox"/> not determined		



ARCHITECTURAL/HISTORIC INVENTORY FORM

7832-42 N BROADWAY

LOCATION MAP (include north arrow):

SITE MAP/PLAN (include north arrow):

Insert photograph of primary structure on property:

Photo 1:

Photo 2:

Description:

Description:

Date:

CD No.:

Image No.

Date:

CD No.:

Image No.

Photographer:

Main Photo: Images2012\CompleteSurveyPhotos\BroadwayN7832.JPG



ARCHITECTURAL/HISTORIC INVENTORY FORM

7832-42 N BROADWAY

21.(cont.) History:and significance. Expand box as necessary or add continuation pages.

22. (cont.) Sources of information. Expand box as necessary or add continuation pages.

40. (cont.) Description of environment and outbuilding. Expand box as necessary or add continuation pages.

41. (cont.) Description of primary resource. Expand box as necessary, or add continuation pages.

convenience-story like; two entrances; concrete block building; painted bright yellow

BUD
LIGHT

MONEY
ORDERS
49¢




P-X
Bud
KING OF BEERS
CHECKS CASHED



Newport
\$ 459

NO
TODAY
NO
LITTING





ARCHITECTURAL/HISTORIC INVENTORY FORM

1. Survey no. SLC-AS-047	2. Survey name: Thematic Survey of Midcentury Modern Movement Nonresidential Architecture in St. Louis		
3. County: St. Louis [Independent City]	4. Address: 7835 N BROADWAY		
Alternate address if applicable			
5. City/State: St. Louis [Independent City], M	6. UTM:	or: LAT	7. Township/Range/Section: T: R: S: N/A
8. Historic Name (if known):		9. Present/other name (if known):	
10. Ownership:	11a. Historic Use (if known):	11b. Current Use:	

HISTORICAL DATA

12. Construction date: Major addition/alteration date:	1953	15. Architect:	18. Previously surveyed? <input type="checkbox"/> Cite survey name in box 22 cont. (page 3)
13. Significant date/period:		16. Builder/contractor:	19. On National Register? Cite nomination name in box 22 cont. (page 3)
14. Area(s) of significance:		17. Original or significant owner:	20. National Register eligible?
21. History and significance on continuation page. <input type="checkbox"/>		22. Sources of information on continuation page. <input type="checkbox"/>	Historic District Potential? <input type="checkbox"/> Name of Potential District?

ARCHITECTURAL INFORMATION

23. Category of Property:	30. Roof Material:	37. Windows: Type:
24. Vernacular or property type: 1-Story Commercial	31. Chimney placement:	Panes
25. Architectural style: Modern Movements	32. Structural system:	38. Acreage (rural): Visible from public road? <input type="checkbox"/>
26. Plan Shape:	33. Exterior wall cladding:	39. Changes: (describe in box 41 cont.) <input type="checkbox"/> Addition Date(s): <input type="checkbox"/> Altered Date(s): <input type="checkbox"/> Moved Date(s): <input type="checkbox"/> Other Date(s):
27. Number of Stories:	34. Foundation Material:	Endangered by:
28. No. of bays (1st floor)	35. Basement type:	40. No. outbuildings (describe in box 40 cont.):
29. Roof Type:	36. Front Porch Type:	41. Further description of building features and associated resources on continuation page. <input type="checkbox"/>

OTHER

42. Current Owner/address: HOLMES, ROGER S	43. Inventory form prepared by (name):	44. Survey date:
14826 AFSHARI CIR FLORISSANT MO 63034	Additional Information/revisions by:	45. Date of revisions:
FOR SHPO USE:		Survey Category: <input type="checkbox"/> RLS <input type="checkbox"/> ILS <input type="checkbox"/> Significant Properties List

Date entered in inventory:	Level of survey: <input type="checkbox"/> reconnaissance <input type="checkbox"/> intensive	Additional research? <input type="checkbox"/> yes <input type="checkbox"/> no
National Register Status: <input type="checkbox"/> listed <input type="checkbox"/> in listed district	Other:	
Name:		
<input type="checkbox"/> pending listing <input type="checkbox"/> not eligible <input type="checkbox"/> eligible(district) <input type="checkbox"/> eligible (individually) <input type="checkbox"/> not determined		



ARCHITECTURAL/HISTORIC INVENTORY FORM

7835 N BROADWAY

LOCATION MAP (include north arrow):

SITE MAP/PLAN (include north arrow):

Insert photograph of primary structure on property:

Photo 1:

Photo 2:

Description:

Description:

Date:

CD No.:

Image No.

Date:

CD No.:

Image No.

Photographer:

Main Photo: Images2012\CompleteSurveyPhotos\BroadwayN7835.JPG



ARCHITECTURAL/HISTORIC INVENTORY FORM

7835 N BROADWAY

21.(cont.) History:and significance. Expand box as necessary or add continuation pages.

22. (cont.) Sources of information. Expand box as necessary or add continuation pages.

40. (cont.) Description of environment and outbuilding. Expand box as necessary or add continuation pages.

41. (cont.) Description of primary resource. Expand box as necessary, or add continuation pages.

concrete block building with brick façade; one vehicle door, one man door



W. C. HOLMES & SONS
FIRE EXTINGUISHERS
SALES AND SERVICE...ph. 389-7235

OPEN FOR BUSINESS

PENDING

CAR
W
A



ARCHITECTURAL/HISTORIC INVENTORY FORM

1. Survey no. SLC-AS-047	2. Survey name: Thematic Survey of Midcentury Modern Movement Nonresidential Architecture in St. Louis		
3. County: St. Louis [Independent City]	4. Address: 7900 N BROADWAY		
Alternate address if applicable			
5. City/State: St. Louis [Independent City], M	6. UTM:	or: LAT	7. Township/Range/Section: T: R: S: N/A
8. Historic Name (if known):		9. Present/other name (if known):	
10. Ownership:	11a. Historic Use (if known):	11b. Current Use:	

HISTORICAL DATA

12. Construction date: Major addition/alteration date:	1955	15. Architect:	18. Previously surveyed? <input type="checkbox"/> Cite survey name in box 22 cont. (page 3)
13. Significant date/period:		16. Builder/contractor:	
14. Area(s) of significance:		17. Original or significant owner:	19. On National Register? Cite nomination name in box 22 cont. (page 3)
21. History and significance on continuation page. <input type="checkbox"/>		22. Sources of information on continuation page. <input type="checkbox"/>	20. National Register eligible? Historic District Potential? <input type="checkbox"/> Name of Potential District?

ARCHITECTURAL INFORMATION

23. Category of Property:	30. Roof Material:	37. Windows: Type:
24. Vernacular or property type: Office Building	31. Chimney placement:	Panes
25. Architectural style: Modern Movements	32. Structural system:	38. Acreage (rural): Visible from public road? <input type="checkbox"/>
26. Plan Shape:	33. Exterior wall cladding:	39. Changes: (describe in box 41 cont.) <input type="checkbox"/> Addition Date(s): <input type="checkbox"/> Altered Date(s): <input type="checkbox"/> Moved Date(s): <input type="checkbox"/> Other Date(s):
27. Number of Stories:	34. Foundation Material:	Endangered by:
28. No. of bays (1st floor)	35. Basement type:	40. No. outbuildings (describe in box 40 cont.):
29. Roof Type:	36. Front Porch Type:	41. Further description of building features and associated resources on continuation page. <input type="checkbox"/>

OTHER

42. Current Owner/address: STRATMAN, CARL / BROADWAY VENTURES LLC 680 B PARR RD WENTZVILLE MO 63358	43. Inventory form prepared by (name): Additional Information/revisions by:	44. Survey date: 45. Date of revisions: Survey Category: <input type="checkbox"/> RLS <input type="checkbox"/> ILS <input type="checkbox"/> Significant Properties List
---	--	--

FOR SHPO USE:

Date entered in inventory:	Level of survey: <input type="checkbox"/> reconnaissance <input type="checkbox"/> intensive	Additional research? <input type="checkbox"/> yes <input type="checkbox"/> no
National Register Status: <input type="checkbox"/> listed <input type="checkbox"/> in listed district	Other:	
Name:		
<input type="checkbox"/> pending listing <input type="checkbox"/> not eligible <input type="checkbox"/> eligible(district) <input type="checkbox"/> eligible (individually) <input type="checkbox"/> not determined		



ARCHITECTURAL/HISTORIC INVENTORY FORM

7900 N BROADWAY

LOCATION MAP (include north arrow):

SITE MAP/PLAN (include north arrow):

Insert photograph of primary structure on property:

Photo 1:

Photo 2:

Description:

Description:

Date:

CD No.:

Image No.

Date:

CD No.:

Image No.

Photographer:

Main Photo: Images2012\CompleteSurveyPhotos\BroadwayN7900.JPG



ARCHITECTURAL/HISTORIC INVENTORY FORM

7900 N BROADWAY

21.(cont.) History:and significance. Expand box as necessary or add continuation pages.

22. (cont.) Sources of information. Expand box as necessary or add continuation pages.

40. (cont.) Description of environment and outbuilding. Expand box as necessary or add continuation pages.

41. (cont.) Description of primary resource. Expand box as necessary, or add continuation pages.

small office, looks ligh adjunct to larger brick ind/warehouse buildings





ARCHITECTURAL/HISTORIC INVENTORY FORM

1. Survey no. SLC-AS-047	2. Survey name: Thematic Survey of Midcentury Modern Movement Nonresidential Architecture in St. Louis		
3. County: St. Louis [Independent City]	4. Address: 7954 N BROADWAY		
Alternate address if applicable			
5. City/State: St. Louis [Independent City], M	6. UTM:	or: LAT	7. Township/Range/Section: T: R: S: N/A
8. Historic Name (if known):		9. Present/other name (if known):	
10. Ownership:	11a. Historic Use (if known):	11b. Current Use:	

HISTORICAL DATA

12. Construction date: Major addition/alteration date:	1953	15. Architect:	18. Previously surveyed? <input type="checkbox"/> Cite survey name in box 22 cont. (page 3)
13. Significant date/period:		16. Builder/contractor:	
14. Area(s) of significance:		17. Original or significant owner:	19. On National Register? Cite nomination name in box 22 cont. (page 3)
			20. National Register eligible?
21. History and significance on continuation page. <input type="checkbox"/>		22. Sources of information on continuation page. <input type="checkbox"/>	Historic District Potential? <input type="checkbox"/> Name of Potential District?

ARCHITECTURAL INFORMATION

23. Category of Property:	30. Roof Material:	37. Windows: Type:
24. Vernacular or property type: 1-Story Commercial	31. Chimney placement:	Panes
25. Architectural style: Modern Movements	32. Structural system:	38. Acreage (rural): Visible from public road? <input type="checkbox"/>
26. Plan Shape:	33. Exterior wall cladding:	39. Changes: (describe in box 41 cont.) <input type="checkbox"/> Addition Date(s): <input type="checkbox"/> Altered Date(s): <input type="checkbox"/> Moved Date(s): <input type="checkbox"/> Other Date(s):
27. Number of Stories:	34. Foundation Material:	Endangered by:
28. No. of bays (1st floor)	35. Basement type:	40. No. outbuildings (describe in box 40 cont.):
29. Roof Type:	36. Front Porch Type:	41. Further description of building features and associated resources on continuation page. <input type="checkbox"/>

OTHER

42. Current Owner/address: BROADWAY JUNK LLC	43. Inventory form prepared by (name):	44. Survey date:
706 BRICKINGHAM ST PETERS MO 63376	Additional Information/revisions by:	45. Date of revisions:
FOR SHPO USE:		Survey Category: <input type="checkbox"/> RLS <input type="checkbox"/> ILS <input type="checkbox"/> Significant Properties List

Date entered in inventory:	Level of survey: <input type="checkbox"/> reconnaissance <input type="checkbox"/> intensive	Additional research? <input type="checkbox"/> yes <input type="checkbox"/> no
National Register Status: <input type="checkbox"/> listed <input type="checkbox"/> in listed district	Other:	
Name:		
<input type="checkbox"/> pending listing <input type="checkbox"/> not eligible <input type="checkbox"/> eligible(district) <input type="checkbox"/> eligible (individually) <input type="checkbox"/> not determined		



ARCHITECTURAL/HISTORIC INVENTORY FORM

7954 N BROADWAY

LOCATION MAP (include north arrow):

SITE MAP/PLAN (include north arrow):

Insert photograph of primary structure on property:

Photo 1:

Photo 2:

Description:

Description:

Date:

CD No.:

Image No.

Date:

CD No.:

Image No.

Photographer:

Main Photo: Images2012\CompleteSurveyPhotos\BroadwayN7954.JPG



ARCHITECTURAL/HISTORIC INVENTORY FORM

7954 N BROADWAY

21.(cont.) History:and significance. Expand box as necessary or add continuation pages.

22. (cont.) Sources of information. Expand box as necessary or add continuation pages.

40. (cont.) Description of environment and outbuilding. Expand box as necessary or add continuation pages.

41. (cont.) Description of primary resource. Expand box as necessary, or add continuation pages.

concrete block and brick front; windows top half;





ARCHITECTURAL/HISTORIC INVENTORY FORM

1. Survey no. SLC-AS-047		2. Survey name: Thematic Survey of Midcentury Modern Movement Nonresidential Architecture in St. Louis	
3. County: St. Louis [Independent City]		4. Address: 8123 N BROADWAY	
Alternate address if applicable			
5. City/State: St. Louis [Independent City], M		6. UTM: or: LAT LONG:	7. Township/Range/Section: T: R: S: N/A
8. Historic Name (if known):		9. Present/other name (if known):	
10. Ownership:	11a. Historic Use (if known):		11b. Current Use:

HISTORICAL DATA

12. Construction date: Major addition/alteration date:	1948	15. Architect:	18. Previously surveyed? <input type="checkbox"/> Cite survey name in box 22 cont. (page 3)
13. Significant date/period:		16. Builder/contractor:	19. On National Register? Cite nomination name in box 22 cont. (page 3)
14. Area(s) of significance:		17. Original or significant owner:	20. National Register eligible?
21. History and significance on continuation page. <input type="checkbox"/>		22. Sources of information on continuation page. <input type="checkbox"/>	Historic District Potential? <input type="checkbox"/> Name of Potential District?

ARCHITECTURAL INFORMATION

23. Category of Property:	30. Roof Material:	37. Windows: Type:
24. Vernacular or property type: 1-Story Commercial	31. Chimney placement:	Panes
25. Architectural style: Modern Movements	32. Structural system:	38. Acreage (rural): Visible from public road? <input type="checkbox"/>
26. Plan Shape:	33. Exterior wall cladding:	39. Changes: (describe in box 41 cont.) <input type="checkbox"/> Addition Date(s): <input type="checkbox"/> Altered Date(s): <input type="checkbox"/> Moved Date(s): <input type="checkbox"/> Other Date(s):
27. Number of Stories:	34. Foundation Material:	Endangered by:
28. No. of bays (1st floor)	35. Basement type:	40. No. outbuildings (describe in box 40 cont.):
29. Roof Type:	36. Front Porch Type:	41. Further description of building features and associated resources on continuation page. <input type="checkbox"/>

OTHER

42. Current Owner/address: RAY, ROSE M	43. Inventory form prepared by (name):	44. Survey date:
9712 BIRCH MANOR ST LOUIS MO 63137	Additional Information/revisions by:	45. Date of revisions:
FOR SHPO USE:		Survey Category: <input type="checkbox"/> RLS <input type="checkbox"/> ILS <input type="checkbox"/> Significant Properties List

Date entered in inventory:	Level of survey: <input type="checkbox"/> reconnaissance <input type="checkbox"/> intensive	Additional research? <input type="checkbox"/> yes <input type="checkbox"/> no
National Register Status: <input type="checkbox"/> listed <input type="checkbox"/> in listed district	Other:	
Name:		
<input type="checkbox"/> pending listing <input type="checkbox"/> not eligible <input type="checkbox"/> eligible(district) <input type="checkbox"/> eligible (individually) <input type="checkbox"/> not determined		



ARCHITECTURAL/HISTORIC INVENTORY FORM

8123 N BROADWAY

LOCATION MAP (include north arrow):

SITE MAP/PLAN (include north arrow):

Insert photograph of primary structure on property:

Photo 1:

Photo 2:

Description:

Description:

Date:

CD No.:

Image No.

Date:

CD No.:

Image No.

Photographer:

Main Photo: Images2012\CompleteSurveyPhotos\BroadwayN8123.jpg



ARCHITECTURAL/HISTORIC INVENTORY FORM

8123 N BROADWAY

21.(cont.) History:and significance. Expand box as necessary or add continuation pages.

22. (cont.) Sources of information. Expand box as necessary or add continuation pages.

40. (cont.) Description of environment and outbuilding. Expand box as necessary or add continuation pages.

41. (cont.) Description of primary resource. Expand box as necessary, or add continuation pages.

small infill storefront with sheet metal clad façade with shaped parapet; windows replaced, and door;

8115

Travels *Adventures*

ST. LOUIS
WORSHIP CENTER
& BANQUET HALL
389-0009
Rev. Edward Brown, Pastor

8201 A

Room: Outgoing: Back
Dining: Outgoing: Back
Kitchen: Outgoing: Back
Bath: Outgoing: Back
Laundry: Outgoing: Back
In-Use: Outgoing: Back
IN
TRAVELERS



ARCHITECTURAL/HISTORIC INVENTORY FORM

1. Survey no. SLC-AS-047	2. Survey name: Thematic Survey of Midcentury Modern Movement Nonresidential Architecture in St. Louis		
3. County: St. Louis [Independent City]	4. Address: 8228 N BROADWAY		
Alternate address if applicable			
5. City/State: St. Louis [Independent City], M	6. UTM:	or: LAT	7. Township/Range/Section: T: R: S: N/A
8. Historic Name (if known):		9. Present/other name (if known):	
10. Ownership:		11a. Historic Use (if known):	11b. Current Use:

HISTORICAL DATA

12. Construction date: Major addition/alteration date:	1946	15. Architect:	18. Previously surveyed? <input type="checkbox"/> Cite survey name in box 22 cont. (page 3)
13. Significant date/period:		16. Builder/contractor:	19. On National Register? Cite nomination name in box 22 cont. (page 3)
14. Area(s) of significance:		17. Original or significant owner:	20. National Register eligible?
21. History and significance on continuation page. <input type="checkbox"/>		22. Sources of information on continuation page. <input type="checkbox"/>	Historic District Potential? <input type="checkbox"/> Name of Potential District?

ARCHITECTURAL INFORMATION

23. Category of Property:	30. Roof Material:	37. Windows: Type:
24. Vernacular or property type: 1-Story Commercial	31. Chimney placement:	Panes
25. Architectural style: Modern Movements	32. Structural system:	38. Acreage (rural): Visible from public road? <input type="checkbox"/>
26. Plan Shape:	33. Exterior wall cladding:	39. Changes: (describe in box 41 cont.) <input type="checkbox"/> Addition Date(s) <input type="checkbox"/> Altered Date(s) <input type="checkbox"/> Moved Date(s) <input type="checkbox"/> Other Date(s)
27. Number of Stories:	34. Foundation Material:	Endangered by:
28. No. of bays (1st floor)	35. Basement type:	40. No. outbuildings (describe in box 40 cont.):
29. Roof Type:	36. Front Porch Type:	41. Further description of building features and associated resources on continuation page. <input type="checkbox"/>

OTHER

42. Current Owner/address: BOLEN, NELLIE E	43. Inventory form prepared by (name):	44. Survey date:
8232 N BROADWAY ST LOUIS MO 63147	Additional Information/revisions by:	45. Date of revisions:
FOR SHPO USE:		Survey Category: <input type="checkbox"/> RLS <input type="checkbox"/> ILS <input type="checkbox"/> Significant Properties List

Date entered in inventory:	Level of survey: <input type="checkbox"/> reconnaissance <input type="checkbox"/> intensive	Additional research? <input type="checkbox"/> yes <input type="checkbox"/> no
National Register Status: <input type="checkbox"/> listed <input type="checkbox"/> in listed district	Other:	
Name:		
<input type="checkbox"/> pending listing <input type="checkbox"/> not eligible <input type="checkbox"/> eligible(district) <input type="checkbox"/> eligible (individually) <input type="checkbox"/> not determined		



ARCHITECTURAL/HISTORIC INVENTORY FORM

8228 N BROADWAY

LOCATION MAP (include north arrow):

SITE MAP/PLAN (include north arrow):

Insert photograph of primary structure on property:

Photo 1:

Photo 2:

Description:

Description:

Date:

CD No.:

Image No.

Date:

CD No.:

Image No.

Photographer:

Main Photo: Images2012\CompleteSurveyPhotos\BroadwayN8228.JPG



ARCHITECTURAL/HISTORIC INVENTORY FORM

8228 N BROADWAY

21.(cont.) History:and significance. Expand box as necessary or add continuation pages.

22. (cont.) Sources of information. Expand box as necessary or add continuation pages.

40. (cont.) Description of environment and outbuilding. Expand box as necessary or add continuation pages.

41. (cont.) Description of primary resource. Expand box as necessary, or add continuation pages.

façade has two-color design in large, flat terra-cotta panels; several storefronts with angled recessed entrances; flat roof

8232

8230

Nellie's
BEAUTY SALON
381-7889

LaGi
FINE FOLDS

CRICKETS
WORMS

INS
NED
89
6169



ARCHITECTURAL/HISTORIC INVENTORY FORM

1. Survey no. SLC-AS-047	2. Survey name: Thematic Survey of Modern Movement Architecture in St. Louis		
3. County: St. Louis [Independent City]	4. Address: 8301-5 N BROADWAY		
Alternate address if applicable			
5. City/State: St. Louis [Independent City], M	6. UTM:	or: LAT	7. Township/Range/Section: T: R: S: N/A
8. Historic Name (if known):		9. Present/other name (if known):	
10. Ownership:		11a. Historic Use (if known):	11b. Current Use:

HISTORICAL DATA

12. Construction date: Major addition/alteration date:	15. Architect:	18. Previously surveyed? <input type="checkbox"/> Cite survey name in box 22 cont. (page 3)
13. Significant date/period:	16. Builder/contractor:	19. On National Register? Cite nomination name in box 22 cont. (page 3)
14. Area(s) of significance:	17. Original or significant owner:	20. National Register eligible?
21. History and significance on continuation page. <input type="checkbox"/>	22. Sources of information on continuation page. <input type="checkbox"/>	Historic District Potential? <input type="checkbox"/> Name of Potential District?

ARCHITECTURAL INFORMATION

23. Category of Property:	30. Roof Material:	37. Windows: Type:
24. Vernacular or property type: 1-Story Commercial	31. Chimney placement:	Panes
25. Architectural style: Modern Movements	32. Structural system:	38. Acreage (rural): Visible from public road? <input type="checkbox"/>
26. Plan Shape:	33. Exterior wall cladding:	39. Changes: (describe in box 41 cont.) <input type="checkbox"/> Addition Date(s): <input type="checkbox"/> Altered Date(s): <input type="checkbox"/> Moved Date(s): <input type="checkbox"/> Other Date(s):
27. Number of Stories:	34. Foundation Material:	Endangered by:
28. No. of bays (1st floor)	35. Basement type:	40. No. outbuildings (describe in box 40 cont.):
29. Roof Type:	36. Front Porch Type:	41. Further description of building features and associated resources on continuation page. <input type="checkbox"/>

OTHER

42. Current Owner/address: COLE, DANIEL I & TERRY J	43. Inventory form prepared by (name):	44. Survey date:
29 PONCE CT LAKE ST LOUIS MO 63367	Additional Information/revisions by:	45. Date of revisions:
FOR SHPO USE:		Survey Category: <input type="checkbox"/> RLS <input type="checkbox"/> ILS <input type="checkbox"/> Significant Properties List

Date entered in inventory:	Level of survey: <input type="checkbox"/> reconnaissance <input type="checkbox"/> intensive	Additional research? <input type="checkbox"/> yes <input type="checkbox"/> no
National Register Status: <input type="checkbox"/> listed <input type="checkbox"/> in listed district	Other:	
Name:		
<input type="checkbox"/> pending listing <input type="checkbox"/> not eligible <input type="checkbox"/> eligible(district) <input type="checkbox"/> eligible (individually) <input type="checkbox"/> not determined		



ARCHITECTURAL/HISTORIC INVENTORY FORM

8301-5 N BROADWAY

LOCATION MAP (include north arrow):

SITE MAP/PLAN (include north arrow):

Insert photograph of primary structure on property:

Photo 1:

Photo 2:

Description:

Description:

Date:

CD No.:

Image No.

Date:

CD No.:

Image No.

Photographer:

Main Photo: Images2012\CompleteSurveyPhotos\BroadwayN8301.JPG



ARCHITECTURAL/HISTORIC INVENTORY FORM

8301-5 N BROADWAY

21.(cont.) History:and significance. Expand box as necessary or add continuation pages.

22. (cont.) Sources of information. Expand box as necessary or add continuation pages.

40. (cont.) Description of environment and outbuilding. Expand box as necessary or add continuation pages.

41. (cont.) Description of primary resource. Expand box as necessary, or add continuation pages.

2-part facilitiy - commercial part on street with wall of windows in façade; set-back part has loading bays; windows replaced; EIFS on exterior

NATIONAL RENT TO OWN

DON'T
WAIT TO
RENT

GET
IT
TODAY

FREE DELIVERY
AND SERVICE

12
MONTHS
TO OWN

NO CREDIT
NEEDED





ARCHITECTURAL/HISTORIC INVENTORY FORM

1. Survey no. SLC-AS-047	2. Survey name: Thematic Survey of Midcentury Modern Movement Nonresidential Architecture in St. Louis		
3. County: St. Louis [Independent City]	4. Address: 8304-10 N BROADWAY		
Alternate address if applicable			
5. City/State: St. Louis [Independent City], M	6. UTM:	or: LAT	7. Township/Range/Section: T: R: S: N/A
8. Historic Name (if known):		9. Present/other name (if known):	
10. Ownership:	11a. Historic Use (if known):	11b. Current Use:	

HISTORICAL DATA

12. Construction date: Major addition/alteration date:	1968	15. Architect:	18. Previously surveyed? <input type="checkbox"/> Cite survey name in box 22 cont. (page 3)
13. Significant date/period:		16. Builder/contractor:	
14. Area(s) of significance:		17. Original or significant owner:	19. On National Register? Cite nomination name in box 22 cont. (page 3)
			20. National Register eligible?
21. History and significance on continuation page. <input type="checkbox"/>		22. Sources of information on continuation page. <input type="checkbox"/>	Historic District Potential? <input type="checkbox"/> Name of Potential District?

ARCHITECTURAL INFORMATION

23. Category of Property:	30. Roof Material:	37. Windows: Type:
24. Vernacular or property type: 1-Story Commercial	31. Chimney placement:	Panes
25. Architectural style: Modern Movements	32. Structural system:	38. Acreage (rural): Visible from public road? <input type="checkbox"/>
26. Plan Shape:	33. Exterior wall cladding:	39. Changes: (describe in box 41 cont.) <input type="checkbox"/> Addition Date(s): <input type="checkbox"/> Altered Date(s): <input type="checkbox"/> Moved Date(s): <input type="checkbox"/> Other Date(s):
27. Number of Stories:	34. Foundation Material:	Endangered by:
28. No. of bays (1st floor)	35. Basement type:	40. No. outbuildings (describe in box 40 cont.):
29. Roof Type:	36. Front Porch Type:	41. Further description of building features and associated resources on continuation page. <input type="checkbox"/>

OTHER

42. Current Owner/address: TRUONG, VINH & NGOC B	43. Inventory form prepared by (name):	44. Survey date:
3737 GREENMOOR GARDENS CT FLORISSANT MO 63034	Additional Information/revisions by:	45. Date of revisions:
Survey Category: <input type="checkbox"/> RLS <input type="checkbox"/> ILS <input type="checkbox"/> Significant Properties List		

FOR SHPO USE:

Date entered in inventory:	Level of survey: <input type="checkbox"/> reconnaissance <input type="checkbox"/> intensive	Additional research? <input type="checkbox"/> yes <input type="checkbox"/> no
National Register Status: <input type="checkbox"/> listed <input type="checkbox"/> in listed district	Other:	
Name:		
<input type="checkbox"/> pending listing <input type="checkbox"/> not eligible <input type="checkbox"/> eligible(district) <input type="checkbox"/> eligible (individually) <input type="checkbox"/> not determined		



ARCHITECTURAL/HISTORIC INVENTORY FORM

8304-10 N BROADWAY

LOCATION MAP (include north arrow):

SITE MAP/PLAN (include north arrow):

Insert photograph of primary structure on property:

Photo 1:

Photo 2:

Description:

Description:

Date:

CD No.:

Image No.

Date:

CD No.:

Image No.

Photographer:

Main Photo: Images2012\CompleteSurveyPhotos\BroadwayN8304.JPG



ARCHITECTURAL/HISTORIC INVENTORY FORM

8304-10 N BROADWAY

21.(cont.) History:and significance. Expand box as necessary or add continuation pages.

22. (cont.) Sources of information. Expand box as necessary or add continuation pages.

40. (cont.) Description of environment and outbuilding. Expand box as necessary or add continuation pages.

41. (cont.) Description of primary resource. Expand box as necessary, or add continuation pages.

two units now - one wide, one narrow - set back for parking in front; brick façade; false mansard roof canopy thing

VINH'S CONVENIENT STORE

VINH CHOP SUEY

VINH CHOP SUEY





ARCHITECTURAL/HISTORIC INVENTORY FORM

1. Survey no. SLC-AS-047	2. Survey name: Thematic Survey of Midcentury Modern Movement Nonresidential Architecture in St. Louis		
3. County: St. Louis [Independent City]	4. Address: 8330-84 N BROADWAY		
Alternate address if applicable			
5. City/State: St. Louis [Independent City], M	6. UTM:	or: LAT	7. Township/Range/Section: T: R: S: N/A
8. Historic Name (if known):		9. Present/other name (if known):	
10. Ownership:		11a. Historic Use (if known):	11b. Current Use:

HISTORICAL DATA

12. Construction date: Major addition/alteration date:	1968 1994	15. Architect:	18. Previously surveyed? <input type="checkbox"/> Cite survey name in box 22 cont. (page 3)
13. Significant date/period:		16. Builder/contractor:	19. On National Register? Cite nomination name in box 22 cont. (page 3)
14. Area(s) of significance:		17. Original or significant owner:	20. National Register eligible?
21. History and significance on continuation page. <input type="checkbox"/>		22. Sources of information on continuation page. <input type="checkbox"/>	Historic District Potential? <input type="checkbox"/> Name of Potential District?

ARCHITECTURAL INFORMATION

23. Category of Property:	30. Roof Material:	37. Windows: Type:
24. Vernacular or property type: 1-Story Commercial	31. Chimney placement:	Panes
25. Architectural style: Modern Movements	32. Structural system:	38. Acreage (rural): Visible from public road? <input type="checkbox"/>
26. Plan Shape:	33. Exterior wall cladding:	39. Changes: (describe in box 41 cont.) <input type="checkbox"/> Addition Date(s): <input type="checkbox"/> Altered Date(s): <input type="checkbox"/> Moved Date(s): <input type="checkbox"/> Other Date(s):
27. Number of Stories:	34. Foundation Material:	Endangered by:
28. No. of bays (1st floor)	35. Basement type:	40. No. outbuildings (describe in box 40 cont.):
29. Roof Type:	36. Front Porch Type:	41. Further description of building features and associated resources on continuation page. <input type="checkbox"/>

OTHER

42. Current Owner/address: P & B REAL ESTATE LLC	43. Inventory form prepared by (name):	44. Survey date:
5933 JACKSON ST LOUIS MO 63134	Additional Information/revisions by:	45. Date of revisions:
FOR SHPO USE:		Survey Category: <input type="checkbox"/> RLS <input type="checkbox"/> ILS <input type="checkbox"/> Significant Properties List

Date entered in inventory:	Level of survey: <input type="checkbox"/> reconnaissance <input type="checkbox"/> intensive	Additional research? <input type="checkbox"/> yes <input type="checkbox"/> no
National Register Status: <input type="checkbox"/> listed <input type="checkbox"/> in listed district	Other:	
Name:		
<input type="checkbox"/> pending listing <input type="checkbox"/> not eligible <input type="checkbox"/> eligible(district) <input type="checkbox"/> eligible (individually) <input type="checkbox"/> not determined		



ARCHITECTURAL/HISTORIC INVENTORY FORM

8330-84 N BROADWAY

LOCATION MAP (include north arrow):

SITE MAP/PLAN (include north arrow):

Insert photograph of primary structure on property:

Photo 1:

Photo 2:

Description:

Description:

Date:

CD No.:

Image No.

Date:

CD No.:

Image No.

Photographer:

Main Photo: Images2012\CompleteSurveyPhotos\BroadwayN8330.jpg



ARCHITECTURAL/HISTORIC INVENTORY FORM

8330-84 N BROADWAY

21.(cont.) History:and significance. Expand box as necessary or add continuation pages.

22. (cont.) Sources of information. Expand box as necessary or add continuation pages.

40. (cont.) Description of environment and outbuilding. Expand box as necessary or add continuation pages.

41. (cont.) Description of primary resource. Expand box as necessary, or add continuation pages.

plaza development with large supermarket size retail space; remodeled in 1990s.



BRANDY PLEAS
FLEA MARKET

THE STARLIGHT ROOM



ARCHITECTURAL/HISTORIC INVENTORY FORM

1. Survey no. SLC-AS-047		2. Survey name: Thematic Survey of Midcentury Modern Movement Nonresidential Architecture in St. Louis	
3. County: St. Louis [Independent City]		4. Address: 8337 N BROADWAY	
Alternate address if applicable			
5. City/State: St. Louis [Independent City], M		6. UTM: LAT LONG:	7. Township/Range/Section: T: R: S: N/A
8. Historic Name (if known):		9. Present/other name (if known):	
10. Ownership:	11a. Historic Use (if known):	11b. Current Use:	

HISTORICAL DATA

12. Construction date: Major addition/alteration date:	1968	15. Architect:	18. Previously surveyed? <input type="checkbox"/> Cite survey name in box 22 cont. (page 3)
13. Significant date/period:		16. Builder/contractor:	19. On National Register? Cite nomination name in box 22 cont. (page 3)
14. Area(s) of significance:		17. Original or significant owner:	20. National Register eligible?
21. History and significance on continuation page. <input type="checkbox"/>		22. Sources of information on continuation page. <input type="checkbox"/>	Historic District Potential? <input type="checkbox"/> Name of Potential District?

ARCHITECTURAL INFORMATION

23. Category of Property:	30. Roof Material:	37. Windows: Type:
24. Vernacular or property type: 1-Story Commercial	31. Chimney placement:	Panes
25. Architectural style: Modern Movements	32. Structural system:	38. Acreage (rural): Visible from public road? <input type="checkbox"/>
26. Plan Shape:	33. Exterior wall cladding:	39. Changes: (describe in box 41 cont.) <input type="checkbox"/> Addition Date(s): <input type="checkbox"/> Altered Date(s): <input type="checkbox"/> Moved Date(s): <input type="checkbox"/> Other Date(s):
27. Number of Stories:	34. Foundation Material:	Endangered by:
28. No. of bays (1st floor)	35. Basement type:	40. No. outbuildings (describe in box 40 cont.):
29. Roof Type:	36. Front Porch Type:	41. Further description of building features and associated resources on continuation page. <input type="checkbox"/>

OTHER

42. Current Owner/address: P & B REAL ESTATE LLC	43. Inventory form prepared by (name):	44. Survey date:
5933 JACKSON ST LOUIS MO 63134	Additional Information/revisions by:	45. Date of revisions:
FOR SHPO USE:		Survey Category: <input type="checkbox"/> RLS <input type="checkbox"/> ILS <input type="checkbox"/> Significant Properties List

Date entered in inventory:	Level of survey: <input type="checkbox"/> reconnaissance <input type="checkbox"/> intensive	Additional research? <input type="checkbox"/> yes <input type="checkbox"/> no
National Register Status: <input type="checkbox"/> listed <input type="checkbox"/> in listed district	Other:	
Name:		
<input type="checkbox"/> pending listing <input type="checkbox"/> not eligible <input type="checkbox"/> eligible(district) <input type="checkbox"/> eligible (individually) <input type="checkbox"/> not determined		



ARCHITECTURAL/HISTORIC INVENTORY FORM

8337 N BROADWAY

LOCATION MAP (include north arrow):

SITE MAP/PLAN (include north arrow):

Insert photograph of primary structure on property:

Photo 1:

Photo 2:

Description:

Description:

Date:

CD No.:

Image No.

Date:

CD No.:

Image No.

Photographer:

Main Photo: Images2012\CompleteSurveyPhotos\BroadwayN8337.JPG



ARCHITECTURAL/HISTORIC INVENTORY FORM

8337 N BROADWAY

21.(cont.) History:and significance. Expand box as necessary or add continuation pages.

22. (cont.) Sources of information. Expand box as necessary or add continuation pages.

40. (cont.) Description of environment and outbuilding. Expand box as necessary or add continuation pages.

41. (cont.) Description of primary resource. Expand box as necessary, or add continuation pages.

all glazed façade; flat roof; wide façade





ARCHITECTURAL/HISTORIC INVENTORY FORM

1. Survey no. SLC-AS-047	2. Survey name: Thematic Survey of Midcentury Modern Movement Nonresidential Architecture in St. Louis		
3. County: St. Louis [Independent City]	4. Address: 8400-2 N BROADWAY		
Alternate address if applicable			
5. City/State: St. Louis [Independent City], M	6. UTM:	or: LAT	7. Township/Range/Section: T: R: S: N/A
8. Historic Name (if known):		9. Present/other name (if known):	
10. Ownership:		11a. Historic Use (if known):	11b. Current Use:

HISTORICAL DATA

12. Construction date: Major addition/alteration date:	1954	15. Architect:	18. Previously surveyed? <input type="checkbox"/> Cite survey name in box 22 cont. (page 3)
13. Significant date/period:		16. Builder/contractor:	19. On National Register? Cite nomination name in box 22 cont. (page 3)
14. Area(s) of significance:		17. Original or significant owner:	20. National Register eligible?
21. History and significance on continuation page. <input type="checkbox"/>		22. Sources of information on continuation page. <input type="checkbox"/>	Historic District Potential? <input type="checkbox"/> Name of Potential District?

ARCHITECTURAL INFORMATION

23. Category of Property:	30. Roof Material:	37. Windows: Type:
24. Vernacular or property type: Office Building	31. Chimney placement:	Panes
25. Architectural style: Modern Movements	32. Structural system:	38. Acreage (rural): Visible from public road? <input type="checkbox"/>
26. Plan Shape:	33. Exterior wall cladding:	39. Changes: (describe in box 41 cont.) <input type="checkbox"/> Addition Date(s): <input type="checkbox"/> Altered Date(s): <input type="checkbox"/> Moved Date(s): <input type="checkbox"/> Other Date(s):
27. Number of Stories:	34. Foundation Material:	Endangered by:
28. No. of bays (1st floor)	35. Basement type:	40. No. outbuildings (describe in box 40 cont.):
29. Roof Type:	36. Front Porch Type:	41. Further description of building features and associated resources on continuation page. <input type="checkbox"/>

OTHER

42. Current Owner/address: NEW LIFE COMMUNITY OF GREAT ST LOUIS	43. Inventory form prepared by (name):	44. Survey date:
15302 FORTE DE FRANCE LA FLORISSANT MO 63034	Additional Information/revisions by:	45. Date of revisions:
FOR SHPO USE:		Survey Category: <input type="checkbox"/> RLS <input type="checkbox"/> ILS <input type="checkbox"/> Significant Properties Listed

Date entered in inventory:	Level of survey: <input type="checkbox"/> reconnaissance <input type="checkbox"/> intensive	Additional research? <input type="checkbox"/> yes <input type="checkbox"/> no
National Register Status: <input type="checkbox"/> listed <input type="checkbox"/> in listed district	Other:	
Name:		
<input type="checkbox"/> pending listing <input type="checkbox"/> not eligible <input type="checkbox"/> eligible(district) <input type="checkbox"/> eligible (individually) <input type="checkbox"/> not determined		



ARCHITECTURAL/HISTORIC INVENTORY FORM

8400-2 N BROADWAY

LOCATION MAP (include north arrow):

SITE MAP/PLAN (include north arrow):

Insert photograph of primary structure on property:

Photo 1:

Photo 2:

Description:

Description:

Date:

CD No.:

Image No.

Date:

CD No.:

Image No.

Photographer:

Main Photo: Images2012\CompleteSurveyPhotos\BroadwayN8400.JPG



ARCHITECTURAL/HISTORIC INVENTORY FORM

8400-2 N BROADWAY

21.(cont.) History:and significance. Expand box as necessary or add continuation pages.

22. (cont.) Sources of information. Expand box as necessary or add continuation pages.

40. (cont.) Description of environment and outbuilding. Expand box as necessary or add continuation pages.

41. (cont.) Description of primary resource. Expand box as necessary, or add continuation pages.

likely slab walls that protect entrane are additions; brick office building



Gimblin



ARCHITECTURAL/HISTORIC INVENTORY FORM

1. Survey no. SLC-AS-047		2. Survey name: Thematic Survey of Midcentury Modern Movement Nonresidential Architecture in St. Louis	
3. County: St. Louis [Independent City]		4. Address: 8422-6 N BROADWAY	
Alternate address if applicable			
5. City/State: St. Louis [Independent City], M		6. UTM: LAT LONG:	7. Township/Range/Section: T: R: S: N/A
8. Historic Name (if known):		9. Present/other name (if known):	
10. Ownership:	11a. Historic Use (if known):	11b. Current Use:	

HISTORICAL DATA

12. Construction date: Major addition/alteration date:	1957	15. Architect:	18. Previously surveyed? <input type="checkbox"/> Cite survey name in box 22 cont. (page 3)
13. Significant date/period:		16. Builder/contractor:	19. On National Register? Cite nomination name in box 22 cont. (page 3)
14. Area(s) of significance:		17. Original or significant owner:	20. National Register eligible?
21. History and significance on continuation page. <input type="checkbox"/>		22. Sources of information on continuation page. <input type="checkbox"/>	Historic District Potential? <input type="checkbox"/> Name of Potential District?

ARCHITECTURAL INFORMATION

23. Category of Property:	30. Roof Material:	37. Windows: Type:
24. Vernacular or property type: Gas Station	31. Chimney placement:	Panes
25. Architectural style: Modern Movements	32. Structural system:	38. Acreage (rural): Visible from public road? <input type="checkbox"/>
26. Plan Shape:	33. Exterior wall cladding:	39. Changes: (describe in box 41 cont.) <input type="checkbox"/> Addition Date(s): <input type="checkbox"/> Altered Date(s): <input type="checkbox"/> Moved Date(s): <input type="checkbox"/> Other Date(s):
27. Number of Stories:	34. Foundation Material:	Endangered by:
28. No. of bays (1st floor)	35. Basement type:	40. No. outbuildings (describe in box 40 cont.):
29. Roof Type:	36. Front Porch Type:	41. Further description of building features and associated resources on continuation page. <input type="checkbox"/>

OTHER

42. Current Owner/address: WOMACK, QUENTIN & SHAUN A SIMMS	43. Inventory form prepared by (name):	44. Survey date:
2617 IOWA AV ST LOUIS MO 63118	Additional Information/revisions by:	45. Date of revisions:
FOR SHPO USE:		Survey Category: <input type="checkbox"/> RLS <input type="checkbox"/> ILS <input type="checkbox"/> Significant Properties List

Date entered in inventory:	Level of survey: <input type="checkbox"/> reconnaissance <input type="checkbox"/> intensive	Additional research? <input type="checkbox"/> yes <input type="checkbox"/> no
National Register Status: <input type="checkbox"/> listed <input type="checkbox"/> in listed district	Other:	
Name:		
<input type="checkbox"/> pending listing <input type="checkbox"/> not eligible <input type="checkbox"/> eligible(district) <input type="checkbox"/> eligible (individually) <input type="checkbox"/> not determined		



ARCHITECTURAL/HISTORIC INVENTORY FORM

8422-6 N BROADWAY

LOCATION MAP (include north arrow):

SITE MAP/PLAN (include north arrow):

Insert photograph of primary structure on property:

Photo 1:

Photo 2:

Description:

Description:

Date:

CD No.:

Image No.

Date:

CD No.:

Image No.

Photographer:

Main Photo: Images2012\CompleteSurveyPhotos\BroadwayN8422.JPG



ARCHITECTURAL/HISTORIC INVENTORY FORM

8422-6 N BROADWAY

21.(cont.) History:and significance. Expand box as necessary or add continuation pages.

22. (cont.) Sources of information. Expand box as necessary or add continuation pages.

40. (cont.) Description of environment and outbuilding. Expand box as necessary or add continuation pages.

41. (cont.) Description of primary resource. Expand box as necessary, or add continuation pages.

abandoned gas station





ARCHITECTURAL/HISTORIC INVENTORY FORM

1. Survey no. SLC-AS-047	2. Survey name: Thematic Survey of Modern Movement Architecture in St. Louis		
3. County: St. Louis [Independent City]	4. Address: 8452 N BROADWAY		
Alternate address if applicable			
5. City/State: St. Louis [Independent City], M	6. UTM:	or: LAT	7. Township/Range/Section: T: R: S: N/A
8. Historic Name (if known):		9. Present/other name (if known):	
10. Ownership:	11a. Historic Use (if known):	11b. Current Use:	

HISTORICAL DATA

12. Construction date:	15. Architect:	18. Previously surveyed? <input type="checkbox"/>
Major addition/alteration date:		Cite survey name in box 22 cont. (page 3)
13. Significant date/period:	16. Builder/contractor:	
14. Area(s) of significance:	17. Original or significant owner:	19. On National Register? Cite nomination name in box 22 cont. (page 3)
		20. National Register eligible?
21. History and significance on continuation page. <input type="checkbox"/>	22. Sources of information on continuation page. <input type="checkbox"/>	Historic District Potential? <input type="checkbox"/>
		Name of Potential District?

ARCHITECTURAL INFORMATION

23. Category of Property:	30. Roof Material:	37. Windows: Type:
24. Vernacular or property type: Industrial/Warehouse	31. Chimney placement:	Panes
25. Architectural style: Modern Movements	32. Structural system:	38. Acreage (rural): Visible from public road? <input type="checkbox"/>
26. Plan Shape:	33. Exterior wall cladding:	39. Changes: (describe in box 41 cont.) <input type="checkbox"/> Addition Date(s): <input type="checkbox"/> Altered Date(s): <input type="checkbox"/> Moved Date(s): <input type="checkbox"/> Other Date(s):
27. Number of Stories:	34. Foundation Material:	Endangered by:
28. No. of bays (1st floor)	35. Basement type:	40. No. outbuildings (describe in box 40 cont.):
29. Roof Type:	36. Front Porch Type:	41. Further description of building features and associated resources on continuation page. <input type="checkbox"/>

OTHER

42. Current Owner/address: ROYSTON ENTERPRISES LLC	43. Inventory form prepared by (name):	44. Survey date:
1100 SHERMAN LN FLORISSANT MO 63031	Additional Information/revisions by:	45. Date of revisions:
FOR SHPO USE:		Survey Category: <input type="checkbox"/> RLS <input type="checkbox"/> ILS <input type="checkbox"/> Significant Properties List

Date entered in inventory:	Level of survey: <input type="checkbox"/> reconnaissance <input type="checkbox"/> intensive	Additional research? <input type="checkbox"/> yes <input type="checkbox"/> no
National Register Status: <input type="checkbox"/> listed <input type="checkbox"/> in listed district	Other:	
Name:		
<input type="checkbox"/> pending listing <input type="checkbox"/> not eligible <input type="checkbox"/> eligible(district) <input type="checkbox"/> eligible (individually) <input type="checkbox"/> not determined		



ARCHITECTURAL/HISTORIC INVENTORY FORM

8452 N BROADWAY

LOCATION MAP (include north arrow):

SITE MAP/PLAN (include north arrow):

Insert photograph of primary structure on property:

Photo 1:

Photo 2:

Description:

Description:

Date:

CD No.:

Image No.

Date:

CD No.:

Image No.

Photographer:

Main Photo: Images2012\CompleteSurveyPhotos\BroadwayN8452.JPG



ARCHITECTURAL/HISTORIC INVENTORY FORM

8452 N BROADWAY

21.(cont.) History:and significance. Expand box as necessary or add continuation pages.

22. (cont.) Sources of information. Expand box as necessary or add continuation pages.

40. (cont.) Description of environment and outbuilding. Expand box as necessary or add continuation pages.

41. (cont.) Description of primary resource. Expand box as necessary, or add continuation pages.

utilitarian concrete block building with long wall with no windows on N Broadway



BUY HERE • PAY HERE
BAD CREDIT NO CREDIT
ASK ABOUT OUR SPECIAL FINANCING
EVERYONE GET FINANCED
NO PROBLEM 868-5578

NO CREDIT
NO PROBLEM
EVERYONE HAS
CREDIT HERE



ARCHITECTURAL/HISTORIC INVENTORY FORM

1. Survey no. SLC-AS-047	2. Survey name: Thematic Survey of Modern Movement Architecture in St. Louis		
3. County: St. Louis [Independent City]	4. Address: 8457 N BROADWAY		
Alternate address if applicable			
5. City/State: St. Louis [Independent City], M	6. UTM:	or: LAT	7. Township/Range/Section: T: R: S: N/A
8. Historic Name (if known):		9. Present/other name (if known):	
10. Ownership:		11a. Historic Use (if known):	11b. Current Use:

HISTORICAL DATA

12. Construction date: Major addition/alteration date:	15. Architect:	18. Previously surveyed? <input type="checkbox"/> Cite survey name in box 22 cont. (page 3)
13. Significant date/period:	16. Builder/contractor:	19. On National Register? Cite nomination name in box 22 cont. (page 3)
14. Area(s) of significance:	17. Original or significant owner:	20. National Register eligible?
21. History and significance on continuation page. <input type="checkbox"/>	22. Sources of information on continuation page. <input type="checkbox"/>	Historic District Potential? <input type="checkbox"/> Name of Potential District?

ARCHITECTURAL INFORMATION

23. Category of Property:	30. Roof Material:	37. Windows: Type:
24. Vernacular or property type: Industrial/Warehouse	31. Chimney placement:	Panes
25. Architectural style: Modern Movements	32. Structural system:	38. Acreage (rural): Visible from public road? <input type="checkbox"/>
26. Plan Shape:	33. Exterior wall cladding:	39. Changes: (describe in box 41 cont.) <input type="checkbox"/> Addition Date(s): <input type="checkbox"/> Altered Date(s): <input type="checkbox"/> Moved Date(s): <input type="checkbox"/> Other Date(s):
27. Number of Stories:	34. Foundation Material:	Endangered by:
28. No. of bays (1st floor)	35. Basement type:	40. No. outbuildings (describe in box 40 cont.):
29. Roof Type:	36. Front Porch Type:	41. Further description of building features and associated resources on continuation page. <input type="checkbox"/>

OTHER

42. Current Owner/address: WHITLEY, MARK A P O BOX 31566 ST LOUIS MO 63131	43. Inventory form prepared by (name): Additional Information/revisions by:	44. Survey date: 45. Date of revisions: Survey Category: <input type="checkbox"/> RLS <input type="checkbox"/> ILS <input type="checkbox"/> Significant Properties List
---	--	--

FOR SHPO USE:

Date entered in inventory:	Level of survey: <input type="checkbox"/> reconnaissance <input type="checkbox"/> intensive	Additional research? <input type="checkbox"/> yes <input type="checkbox"/> no
National Register Status: <input type="checkbox"/> listed <input type="checkbox"/> in listed district	Other:	
Name:		
<input type="checkbox"/> pending listing <input type="checkbox"/> not eligible <input type="checkbox"/> eligible(district) <input type="checkbox"/> eligible (individually) <input type="checkbox"/> not determined		



ARCHITECTURAL/HISTORIC INVENTORY FORM

8457 N BROADWAY

LOCATION MAP (include north arrow):

SITE MAP/PLAN (include north arrow):

Insert photograph of primary structure on property:

Photo 1:

Photo 2:

Description:

Description:

Date:

CD No.:

Image No.

Date:

CD No.:

Image No.

Photographer:

Main Photo: Images2012\CompleteSurveyPhotos\BroadwayN8457.JPG



ARCHITECTURAL/HISTORIC INVENTORY FORM

8457 N BROADWAY

21.(cont.) History:and significance. Expand box as necessary or add continuation pages.

22. (cont.) Sources of information. Expand box as necessary or add continuation pages.

40. (cont.) Description of environment and outbuilding. Expand box as necessary or add continuation pages.

41. (cont.) Description of primary resource. Expand box as necessary, or add continuation pages.

Cutts Automotive; one-story brick building has entire new façade of sheet metal; one man door blocked and no windows

• *Cutts* •
AUTOMOTIVE
314-266-0245
Emission Specialists

CAUTION

• *Cutts* •
AUTOMOTIVE
314-266-0245
Emission Specialists

PLEASE USE
SIDE ENTRANCE

A JEFFREY
★ **BOYD**
FOR CITY TREASURER



ARCHITECTURAL/HISTORIC INVENTORY FORM

1. Survey no. SLC-AS-047	2. Survey name: Thematic Survey of Midcentury Modern Movement Nonresidential Architecture in St. Louis		
3. County: St. Louis [Independent City]	4. Address: 8702 N BROADWAY		
Alternate address if applicable			
5. City/State: St. Louis [Independent City], M	6. UTM:	or: LAT	7. Township/Range/Section: T: R: S: N/A
8. Historic Name (if known):		9. Present/other name (if known):	
10. Ownership:	11a. Historic Use (if known):	11b. Current Use:	

HISTORICAL DATA

12. Construction date: Major addition/alteration date:	1947	15. Architect:	18. Previously surveyed? <input type="checkbox"/> Cite survey name in box 22 cont. (page 3)
13. Significant date/period:		16. Builder/contractor:	
14. Area(s) of significance:		17. Original or significant owner:	19. On National Register? Cite nomination name in box 22 cont. (page 3)
			20. National Register eligible?
21. History and significance on continuation page. <input type="checkbox"/>		22. Sources of information on continuation page. <input type="checkbox"/>	Historic District Potential? <input type="checkbox"/> Name of Potential District?

ARCHITECTURAL INFORMATION

23. Category of Property:	30. Roof Material:	37. Windows: Type:
24. Vernacular or property type: 1-Story Commercial	31. Chimney placement:	Panes
25. Architectural style: Modern Movements	32. Structural system:	38. Acreage (rural): Visible from public road? <input type="checkbox"/>
26. Plan Shape:	33. Exterior wall cladding:	39. Changes: (describe in box 41 cont.) <input type="checkbox"/> Addition Date(s): <input type="checkbox"/> Altered Date(s): <input type="checkbox"/> Moved Date(s): <input type="checkbox"/> Other Date(s):
27. Number of Stories:	34. Foundation Material:	Endangered by:
28. No. of bays (1st floor)	35. Basement type:	40. No. outbuildings (describe in box 40 cont.):
29. Roof Type:	36. Front Porch Type:	41. Further description of building features and associated resources on continuation page. <input type="checkbox"/>

OTHER

42. Current Owner/address: BARZANJI, YADGAR	43. Inventory form prepared by (name):	44. Survey date:
8630 N BROADWAY ST ST LOUIS MO 63147	Additional Information/revisions by:	45. Date of revisions:
FOR SHPO USE:		Survey Category: <input type="checkbox"/> RLS <input type="checkbox"/> ILS <input type="checkbox"/> Significant Properties List

Date entered in inventory:	Level of survey: <input type="checkbox"/> reconnaissance <input type="checkbox"/> intensive	Additional research? <input type="checkbox"/> yes <input type="checkbox"/> no
National Register Status: <input type="checkbox"/> listed <input type="checkbox"/> in listed district	Other:	
Name:		
<input type="checkbox"/> pending listing <input type="checkbox"/> not eligible <input type="checkbox"/> eligible(district) <input type="checkbox"/> eligible (individually) <input type="checkbox"/> not determined		



ARCHITECTURAL/HISTORIC INVENTORY FORM

8702 N BROADWAY

LOCATION MAP (include north arrow):

SITE MAP/PLAN (include north arrow):

Insert photograph of primary structure on property:

Photo 1:

Photo 2:

Description:

Description:

Date:

CD No.:

Image No.

Date:

CD No.:

Image No.

Photographer:

Main Photo: Images2012\CompleteSurveyPhotos\BroadwayN8702.JPG



ARCHITECTURAL/HISTORIC INVENTORY FORM

8702 N BROADWAY

21.(cont.) History:and significance. Expand box as necessary or add continuation pages.

22. (cont.) Sources of information. Expand box as necessary or add continuation pages.

40. (cont.) Description of environment and outbuilding. Expand box as necessary or add continuation pages.

41. (cont.) Description of primary resource. Expand box as necessary, or add continuation pages.

utilitarian concrete block building





ARCHITECTURAL/HISTORIC INVENTORY FORM

1. Survey no. SLC-AS-047		2. Survey name: Thematic Survey of Midcentury Modern Movement Nonresidential Architecture in St. Louis	
3. County: St. Louis [Independent City]		4. Address: 8721 N BROADWAY	
Alternate address if applicable			
5. City/State: St. Louis [Independent City], M		6. UTM: LAT LONG:	7. Township/Range/Section: T: R: S: N/A
8. Historic Name (if known):		9. Present/other name (if known):	
10. Ownership:	11a. Historic Use (if known):	11b. Current Use:	

HISTORICAL DATA

12. Construction date: Major addition/alteration date:	1946	15. Architect:	18. Previously surveyed? <input type="checkbox"/> Cite survey name in box 22 cont. (page 3)
13. Significant date/period:		16. Builder/contractor:	19. On National Register? Cite nomination name in box 22 cont. (page 3)
14. Area(s) of significance:		17. Original or significant owner:	20. National Register eligible?
21. History and significance on continuation page. <input type="checkbox"/>		22. Sources of information on continuation page. <input type="checkbox"/>	Historic District Potential? <input type="checkbox"/> Name of Potential District?

ARCHITECTURAL INFORMATION

23. Category of Property:	30. Roof Material:	37. Windows: Type:
24. Vernacular or property type: 1-Story Commercial	31. Chimney placement:	Panes
25. Architectural style: Modern Movements	32. Structural system:	38. Acreage (rural): Visible from public road? <input type="checkbox"/>
26. Plan Shape:	33. Exterior wall cladding:	39. Changes: (describe in box 41 cont.) <input type="checkbox"/> Addition Date(s): <input type="checkbox"/> Altered Date(s): <input type="checkbox"/> Moved Date(s): <input type="checkbox"/> Other Date(s):
27. Number of Stories:	34. Foundation Material:	Endangered by:
28. No. of bays (1st floor)	35. Basement type:	40. No. outbuildings (describe in box 40 cont.):
29. Roof Type:	36. Front Porch Type:	41. Further description of building features and associated resources on continuation page. <input type="checkbox"/>

OTHER

42. Current Owner/address: SAG PROPERTIES LLC	43. Inventory form prepared by (name):	44. Survey date:
4515 MARYLAND AV #1W ST LOUIS MO 63108	Additional Information/revisions by:	45. Date of revisions:
FOR SHPO USE:		Survey Category: <input type="checkbox"/> RLS <input type="checkbox"/> ILS <input type="checkbox"/> Significant Properties List

Date entered in inventory:	Level of survey: <input type="checkbox"/> reconnaissance <input type="checkbox"/> intensive	Additional research? <input type="checkbox"/> yes <input type="checkbox"/> no
National Register Status: <input type="checkbox"/> listed <input type="checkbox"/> in listed district	Other:	
Name:		
<input type="checkbox"/> pending listing <input type="checkbox"/> not eligible <input type="checkbox"/> eligible(district) <input type="checkbox"/> eligible (individually) <input type="checkbox"/> not determined		



ARCHITECTURAL/HISTORIC INVENTORY FORM

8721 N BROADWAY

LOCATION MAP (include north arrow):

SITE MAP/PLAN (include north arrow):

Insert photograph of primary structure on property:

Photo 1:

Photo 2:

Description:

Description:

Date:

CD No.:

Image No.

Date:

CD No.:

Image No.

Photographer:

Main Photo: Images2012\CompleteSurveyPhotos\BroadwayN8721.JPG



ARCHITECTURAL/HISTORIC INVENTORY FORM

8721 N BROADWAY

21.(cont.) History:and significance. Expand box as necessary or add continuation pages.

22. (cont.) Sources of information. Expand box as necessary or add continuation pages.

40. (cont.) Description of environment and outbuilding. Expand box as necessary or add continuation pages.

41. (cont.) Description of primary resource. Expand box as necessary, or add continuation pages.

2-unit store building; brick façade; concrete block sides



FAMILY CLEANERS

Family
CLEANER

800 N. BROADWAY ST. LOUIS MO 63101

867-1717

DELIVERY SERVICE

Wholesale Drycleaning & Laundry Service



ARCHITECTURAL/HISTORIC INVENTORY FORM

1. Survey no. SLC-AS-047	2. Survey name: Thematic Survey of Midcentury Modern Movement Nonresidential Architecture in St. Louis		
3. County: St. Louis [Independent City]	4. Address: 8735 N BROADWAY		
Alternate address if applicable			
5. City/State: St. Louis [Independent City], M	6. UTM:	or: LAT	7. Township/Range/Section: T: R: S: N/A
8. Historic Name (if known):		9. Present/other name (if known):	
10. Ownership:	11a. Historic Use (if known):	11b. Current Use:	

HISTORICAL DATA

12. Construction date: Major addition/alteration date:	1960	15. Architect:	18. Previously surveyed? <input type="checkbox"/> Cite survey name in box 22 cont. (page 3)
13. Significant date/period:		16. Builder/contractor:	
14. Area(s) of significance:		17. Original or significant owner:	19. On National Register? Cite nomination name in box 22 cont. (page 3)
21. History and significance on continuation page. <input type="checkbox"/>		22. Sources of information on continuation page. <input type="checkbox"/>	20. National Register eligible? Historic District Potential? <input type="checkbox"/> Name of Potential District?

ARCHITECTURAL INFORMATION

23. Category of Property:	30. Roof Material:	37. Windows: Type:
24. Vernacular or property type: Office in Front of Other Use	31. Chimney placement:	Panes
25. Architectural style: Modern Movements	32. Structural system:	38. Acreage (rural): Visible from public road? <input type="checkbox"/>
26. Plan Shape:	33. Exterior wall cladding:	39. Changes: (describe in box 41 cont.) <input type="checkbox"/> Addition Date(s): <input type="checkbox"/> Altered Date(s): <input type="checkbox"/> Moved Date(s): <input type="checkbox"/> Other Date(s):
27. Number of Stories:	34. Foundation Material:	Endangered by:
28. No. of bays (1st floor)	35. Basement type:	40. No. outbuildings (describe in box 40 cont.):
29. Roof Type:	36. Front Porch Type:	41. Further description of building features and associated resources on continuation page. <input type="checkbox"/>

OTHER

42. Current Owner/address: HUELSMAN, TERRILL W & SHEILA M ETAL	43. Inventory form prepared by (name):	44. Survey date:
10938 VARGAS	Additional Information/revisions by:	45. Date of revisions:
ST LOUIS MO 63123		Survey Category: <input type="checkbox"/> RLS <input type="checkbox"/> ILS <input type="checkbox"/> Significant Properties List

FOR SHPO USE:

Date entered in inventory:	Level of survey: <input type="checkbox"/> reconnaissance <input type="checkbox"/> intensive	Additional research? <input type="checkbox"/> yes <input type="checkbox"/> no
National Register Status: <input type="checkbox"/> listed <input type="checkbox"/> in listed district	Other:	
Name:		
<input type="checkbox"/> pending listing <input type="checkbox"/> not eligible <input type="checkbox"/> eligible(district) <input type="checkbox"/> eligible (individually) <input type="checkbox"/> not determined		



ARCHITECTURAL/HISTORIC INVENTORY FORM

8735 N BROADWAY

LOCATION MAP (include north arrow):

SITE MAP/PLAN (include north arrow):

Insert photograph of primary structure on property:

Photo 1:

Photo 2:

Description:

Description:

Date:

CD No.:

Image No.

Date:

CD No.:

Image No.

Photographer:

Main Photo: Images2012\CompleteSurveyPhotos\BroadwayN8735.JPG



ARCHITECTURAL/HISTORIC INVENTORY FORM

8735 N BROADWAY

21.(cont.) History:and significance. Expand box as necessary or add continuation pages.

22. (cont.) Sources of information. Expand box as necessary or add continuation pages.

40. (cont.) Description of environment and outbuilding. Expand box as necessary or add continuation pages.

41. (cont.) Description of primary resource. Expand box as necessary, or add continuation pages.

office and repair or small manufacturing; concrete block with brick façade; set back for parking in front





ARCHITECTURAL/HISTORIC INVENTORY FORM

1. Survey no. SLC-AS-047	2. Survey name: Thematic Survey of Modern Movement Architecture in St. Louis		
3. County: St. Louis [Independent City]	4. Address: 8773 N BROADWAY		
Alternate address if applicable			
5. City/State: St. Louis [Independent City], M	6. UTM:	or: LAT	7. Township/Range/Section: T: R: S: N/A
8. Historic Name (if known):		9. Present/other name (if known):	
10. Ownership:		11a. Historic Use (if known):	11b. Current Use:

HISTORICAL DATA

12. Construction date: Major addition/alteration date:	15. Architect:	18. Previously surveyed? <input type="checkbox"/> Cite survey name in box 22 cont. (page 3)
13. Significant date/period:	16. Builder/contractor:	19. On National Register? Cite nomination name in box 22 cont. (page 3)
14. Area(s) of significance:	17. Original or significant owner:	20. National Register eligible?
21. History and significance on continuation page. <input type="checkbox"/>	22. Sources of information on continuation page. <input type="checkbox"/>	Historic District Potential? <input type="checkbox"/> Name of Potential District?

ARCHITECTURAL INFORMATION

23. Category of Property:	30. Roof Material:	37. Windows: Type:
24. Vernacular or property type: 1-Story Commercial	31. Chimney placement:	Panes
25. Architectural style: Modern Movements	32. Structural system:	38. Acreage (rural): Visible from public road? <input type="checkbox"/>
26. Plan Shape:	33. Exterior wall cladding:	39. Changes: (describe in box 41 cont.) <input type="checkbox"/> Addition Date(s): <input type="checkbox"/> Altered Date(s): <input type="checkbox"/> Moved Date(s): <input type="checkbox"/> Other Date(s):
27. Number of Stories:	34. Foundation Material:	Endangered by:
28. No. of bays (1st floor)	35. Basement type:	40. No. outbuildings (describe in box 40 cont.):
29. Roof Type:	36. Front Porch Type:	41. Further description of building features and associated resources on continuation page. <input type="checkbox"/>

OTHER

42. Current Owner/address: TRINITY MBC	43. Inventory form prepared by (name):	44. Survey date:
8773 N BROADWAY ST ST LOUIS MO 63147	Additional Information/revisions by:	45. Date of revisions:
FOR SHPO USE:		Survey Category: <input type="checkbox"/> RLS <input type="checkbox"/> ILS <input type="checkbox"/> Significant Properties List

Date entered in inventory:	Level of survey: <input type="checkbox"/> reconnaissance <input type="checkbox"/> intensive	Additional research? <input type="checkbox"/> yes <input type="checkbox"/> no
National Register Status: <input type="checkbox"/> listed <input type="checkbox"/> in listed district	Other:	
Name:		
<input type="checkbox"/> pending listing <input type="checkbox"/> not eligible <input type="checkbox"/> eligible(district) <input type="checkbox"/> eligible (individually) <input type="checkbox"/> not determined		



ARCHITECTURAL/HISTORIC INVENTORY FORM

8773 N BROADWAY

LOCATION MAP (include north arrow):

SITE MAP/PLAN (include north arrow):

Insert photograph of primary structure on property:

Photo 1:

Photo 2:

Description:

Description:

Date:

CD No.:

Image No.

Date:

CD No.:

Image No.

Photographer:

Main Photo: Images2012\CompleteSurveyPhotos\BroadwayN8773.JPG



ARCHITECTURAL/HISTORIC INVENTORY FORM

8773 N BROADWAY

21.(cont.) History:and significance. Expand box as necessary or add continuation pages.

22. (cont.) Sources of information. Expand box as necessary or add continuation pages.

40. (cont.) Description of environment and outbuilding. Expand box as necessary or add continuation pages.

41. (cont.) Description of primary resource. Expand box as necessary, or add continuation pages.

one story commercial building now used as church; all but one front windows are blocked; door has sidelights; small steeple added to gable roof; concrete block painted white; Trinity Baptist Church



TRINITY
M.B. CHURCH
Pastor: Ralph Jackson

TRINITY BAPTIST CHURCH 8773





ARCHITECTURAL/HISTORIC INVENTORY FORM

1. Survey no. SLC-AS-047	2. Survey name: Thematic Survey of Modern Movement Architecture in St. Louis		
3. County: St. Louis [Independent City]	4. Address: 8779 N BROADWAY		
Alternate address if applicable			
5. City/State: St. Louis [Independent City], M	6. UTM:	or: LAT	7. Township/Range/Section: T: R: S: N/A
8. Historic Name (if known):		9. Present/other name (if known):	
10. Ownership:		11a. Historic Use (if known):	11b. Current Use:

HISTORICAL DATA

12. Construction date: Major addition/alteration date:	15. Architect:	18. Previously surveyed? <input type="checkbox"/> Cite survey name in box 22 cont. (page 3)
13. Significant date/period:	16. Builder/contractor:	19. On National Register? Cite nomination name in box 22 cont. (page 3)
14. Area(s) of significance:	17. Original or significant owner:	20. National Register eligible?
21. History and significance on continuation page. <input type="checkbox"/>	22. Sources of information on continuation page. <input type="checkbox"/>	Historic District Potential? <input type="checkbox"/> Name of Potential District?

ARCHITECTURAL INFORMATION

23. Category of Property:	30. Roof Material:	37. Windows: Type:
24. Vernacular or property type: 1-Story Commercial	31. Chimney placement:	Panes
25. Architectural style: Modern Movements	32. Structural system:	38. Acreage (rural): Visible from public road? <input type="checkbox"/>
26. Plan Shape:	33. Exterior wall cladding:	39. Changes: (describe in box 41 cont.) <input type="checkbox"/> Addition Date(s): <input type="checkbox"/> Altered Date(s): <input type="checkbox"/> Moved Date(s): <input type="checkbox"/> Other Date(s):
27. Number of Stories:	34. Foundation Material:	Endangered by:
28. No. of bays (1st floor)	35. Basement type:	40. No. outbuildings (describe in box 40 cont.):
29. Roof Type:	36. Front Porch Type:	41. Further description of building features and associated resources on continuation page. <input type="checkbox"/>

OTHER

42. Current Owner/address: GALLOWAY INVESTMENTS INC	43. Inventory form prepared by (name):	44. Survey date:
3708 PHILIP MEADOWS CT FLORISSANT MO 63034	Additional Information/revisions by:	45. Date of revisions:
Survey Category: <input type="checkbox"/> RLS <input type="checkbox"/> ILS <input type="checkbox"/> Significant Properties List		

FOR SHPO USE:

Date entered in inventory:	Level of survey: <input type="checkbox"/> reconnaissance <input type="checkbox"/> intensive	Additional research? <input type="checkbox"/> yes <input type="checkbox"/> no
National Register Status: <input type="checkbox"/> listed <input type="checkbox"/> in listed district	Other:	
Name:		
<input type="checkbox"/> pending listing <input type="checkbox"/> not eligible <input type="checkbox"/> eligible(district) <input type="checkbox"/> eligible (individually) <input type="checkbox"/> not determined		



ARCHITECTURAL/HISTORIC INVENTORY FORM

8779 N BROADWAY

LOCATION MAP (include north arrow):

SITE MAP/PLAN (include north arrow):

Insert photograph of primary structure on property:

Photo 1:

Photo 2:

Description:

Description:

Date:

CD No.:

Image No.

Date:

CD No.:

Image No.

Photographer:

Main Photo: Images2012\CompleteSurveyPhotos\BroadwayN8779.JPG



ARCHITECTURAL/HISTORIC INVENTORY FORM

8779 N BROADWAY

21.(cont.) History:and significance. Expand box as necessary or add continuation pages.

22. (cont.) Sources of information. Expand box as necessary or add continuation pages.

40. (cont.) Description of environment and outbuilding. Expand box as necessary or add continuation pages.

41. (cont.) Description of primary resource. Expand box as necessary, or add continuation pages.

concrete block building with entire façade covered with exterior plywood; two large windows with bars; one door; painted white; Exclusive Imports

MAJOR AUTO
WEEKLY PAYMENTS
NO CREDIT
214-754-8738

W.D. EXCLUSIVE
AUTO SALES
214-754-8738
W.D. & J. Williams
1700 S.W. 1st St. Suite 100

FREE
Sales & Rep. Service
or
A Shopping Agent
With The Purchase of A Vehicle

314-809-1944 **EXCLUSIVE IMPORTS LLC** 314-809-0211

EXCLUSIVE IMPORTS HOURS
MON-WED 10:00 - 12:00pm
THUR-FRI 10:00 - 12:00pm

Financing Guaranteed

**Tax
Services**

W.D. EXCLUSIVE
AUTO SALES
214-754-8738
W.D. & J. Williams
1700 S.W. 1st St. Suite 100





ARCHITECTURAL/HISTORIC INVENTORY FORM

1. Survey no. SLC-AS-047		2. Survey name: Thematic Survey of Midcentury Modern Movement Nonresidential Architecture in St. Louis	
3. County: St. Louis [Independent City]		4. Address: 8786 N BROADWAY	
Alternate address if applicable			
5. City/State: St. Louis [Independent City], M		6. UTM: LAT LONG:	7. Township/Range/Section: T: R: S: N/A
8. Historic Name (if known):		9. Present/other name (if known):	
10. Ownership:	11a. Historic Use (if known):	11b. Current Use:	

HISTORICAL DATA

12. Construction date: Major addition/alteration date:	1963	15. Architect:	18. Previously surveyed? <input type="checkbox"/> Cite survey name in box 22 cont. (page 3)
13. Significant date/period:		16. Builder/contractor:	19. On National Register? Cite nomination name in box 22 cont. (page 3)
14. Area(s) of significance:		17. Original or significant owner:	20. National Register eligible?
21. History and significance on continuation page. <input type="checkbox"/>		22. Sources of information on continuation page. <input type="checkbox"/>	Historic District Potential? <input type="checkbox"/> Name of Potential District?

ARCHITECTURAL INFORMATION

23. Category of Property:	30. Roof Material:	37. Windows: Type:
24. Vernacular or property type: Office Building	31. Chimney placement:	Panes
25. Architectural style: Modern Movements	32. Structural system:	38. Acreage (rural): Visible from public road? <input type="checkbox"/>
26. Plan Shape:	33. Exterior wall cladding:	39. Changes: (describe in box 41 cont.) <input type="checkbox"/> Addition Date(s): <input type="checkbox"/> Altered Date(s): <input type="checkbox"/> Moved Date(s): <input type="checkbox"/> Other Date(s):
27. Number of Stories:	34. Foundation Material:	Endangered by:
28. No. of bays (1st floor)	35. Basement type:	40. No. outbuildings (describe in box 40 cont.):
29. Roof Type:	36. Front Porch Type:	41. Further description of building features and associated resources on continuation page. <input type="checkbox"/>

OTHER

42. Current Owner/address: ALL NATIONS CHRISTIAN CHURCH SAINT LOUIS 8786 N BROADWAY ST ST LOUIS MO 63147	43. Inventory form prepared by (name): Additional Information/revisions by:	44. Survey date: 45. Date of revisions: Survey Category: <input type="checkbox"/> RLS <input type="checkbox"/> ILS <input type="checkbox"/> Significant Properties List
---	--	--

FOR SHPO USE:

Date entered in inventory:	Level of survey: <input type="checkbox"/> reconnaissance <input type="checkbox"/> intensive	Additional research? <input type="checkbox"/> yes <input type="checkbox"/> no
National Register Status: <input type="checkbox"/> listed <input type="checkbox"/> in listed district	Other:	
Name:		
<input type="checkbox"/> pending listing <input type="checkbox"/> not eligible <input type="checkbox"/> eligible(district) <input type="checkbox"/> eligible (individually) <input type="checkbox"/> not determined		



ARCHITECTURAL/HISTORIC INVENTORY FORM

8786 N BROADWAY

LOCATION MAP (include north arrow):

SITE MAP/PLAN (include north arrow):

Insert photograph of primary structure on property:

Photo 1:

Photo 2:

Description:

Description:

Date:

CD No.:

Image No.

Date:

CD No.:

Image No.

Photographer:

Main Photo: Images2012\CompleteSurveyPhotos\BroadwayN8786.JPG



ARCHITECTURAL/HISTORIC INVENTORY FORM

8786 N BROADWAY

21.(cont.) History:and significance. Expand box as necessary or add continuation pages.

22. (cont.) Sources of information. Expand box as necessary or add continuation pages.

40. (cont.) Description of environment and outbuilding. Expand box as necessary or add continuation pages.

41. (cont.) Description of primary resource. Expand box as necessary, or add continuation pages.

professional office; brick; high in wall windows; flat roof extends to cover entance





ARCHITECTURAL/HISTORIC INVENTORY FORM

1. Survey no. SLC-AS-047	2. Survey name: Thematic Survey of Midcentury Modern Movement Nonresidential Architecture in St. Louis		
3. County: St. Louis [Independent City]	4. Address: 8845 N BROADWAY		
Alternate address if applicable			
5. City/State: St. Louis [Independent City], M	6. UTM:	or: LAT	7. Township/Range/Section: T: R: S: N/A
8. Historic Name (if known):		9. Present/other name (if known):	
10. Ownership:	11a. Historic Use (if known):	11b. Current Use:	

HISTORICAL DATA

12. Construction date: Major addition/alteration date:	1967	15. Architect:	18. Previously surveyed? <input type="checkbox"/> Cite survey name in box 22 cont. (page 3)
13. Significant date/period:		16. Builder/contractor:	
14. Area(s) of significance:		17. Original or significant owner:	19. On National Register? Cite nomination name in box 22 cont. (page 3)
			20. National Register eligible?
21. History and significance on continuation page. <input type="checkbox"/>		22. Sources of information on continuation page. <input type="checkbox"/>	Historic District Potential? <input type="checkbox"/> Name of Potential District?

ARCHITECTURAL INFORMATION

23. Category of Property:	30. Roof Material:	37. Windows: Type:
24. Vernacular or property type: 1-Story Commercial	31. Chimney placement:	Panes
25. Architectural style: Modern Movements	32. Structural system:	38. Acreage (rural): Visible from public road? <input type="checkbox"/>
26. Plan Shape:	33. Exterior wall cladding:	39. Changes: (describe in box 41 cont.) <input type="checkbox"/> Addition Date(s): <input type="checkbox"/> Altered Date(s): <input type="checkbox"/> Moved Date(s): <input type="checkbox"/> Other Date(s):
27. Number of Stories:	34. Foundation Material:	Endangered by:
28. No. of bays (1st floor)	35. Basement type:	40. No. outbuildings (describe in box 40 cont.):
29. Roof Type:	36. Front Porch Type:	41. Further description of building features and associated resources on continuation page. <input type="checkbox"/>

OTHER

42. Current Owner/address: UNNERSTALL, MARK A & REBECCA L	43. Inventory form prepared by (name):	44. Survey date:
100 UNNERSTALL TRAIL ALTON IL 620027972	Additional Information/revisions by:	45. Date of revisions:
Survey Category: <input type="checkbox"/> RLS <input type="checkbox"/> ILS <input type="checkbox"/> Significant Properties List		

FOR SHPO USE:

Date entered in inventory:	Level of survey: <input type="checkbox"/> reconnaissance <input type="checkbox"/> intensive	Additional research? <input type="checkbox"/> yes <input type="checkbox"/> no
National Register Status: <input type="checkbox"/> listed <input type="checkbox"/> in listed district	Other:	
Name:		
<input type="checkbox"/> pending listing <input type="checkbox"/> not eligible <input type="checkbox"/> eligible(district) <input type="checkbox"/> eligible (individually) <input type="checkbox"/> not determined		



ARCHITECTURAL/HISTORIC INVENTORY FORM

8845 N BROADWAY

LOCATION MAP (include north arrow):

SITE MAP/PLAN (include north arrow):

Insert photograph of primary structure on property:

Photo 1:

Photo 2:

Description:

Description:

Date:

CD No.:

Image No.

Date:

CD No.:

Image No.

Photographer:

Main Photo: Images2012\CompleteSurveyPhotos\BroadwayN8845.JPG



ARCHITECTURAL/HISTORIC INVENTORY FORM

8845 N BROADWAY

21.(cont.) History:and significance. Expand box as necessary or add continuation pages.

22. (cont.) Sources of information. Expand box as necessary or add continuation pages.

40. (cont.) Description of environment and outbuilding. Expand box as necessary or add continuation pages.

41. (cont.) Description of primary resource. Expand box as necessary, or add continuation pages.

laundromat owner said convenience store was a mid-west chain unfamiliar to BHB (forgotten) with common addition on end for fast food part



LAUNDRYMAT

OPEN 24 HOURS 7 DAYS A WEEK

8847



ARCHITECTURAL/HISTORIC INVENTORY FORM

1. Survey no. SLC-AS-047		2. Survey name: Thematic Survey of Midcentury Modern Movement Nonresidential Architecture in St. Louis	
3. County: St. Louis [Independent City]		4. Address: 8854 N BROADWAY	
Alternate address if applicable			
5. City/State: St. Louis [Independent City], M		6. UTM: LAT LONG:	7. Township/Range/Section: T: R: S: N/A
8. Historic Name (if known):		9. Present/other name (if known):	
10. Ownership:	11a. Historic Use (if known):	11b. Current Use:	

HISTORICAL DATA

12. Construction date: Major addition/alteration date:	1958 1959	15. Architect:	18. Previously surveyed? <input type="checkbox"/> Cite survey name in box 22 cont. (page 3)
13. Significant date/period:		16. Builder/contractor:	19. On National Register? Cite nomination name in box 22 cont. (page 3)
14. Area(s) of significance:		17. Original or significant owner:	20. National Register eligible?
21. History and significance on continuation page. <input type="checkbox"/>		22. Sources of information on continuation page. <input type="checkbox"/>	Historic District Potential? <input type="checkbox"/> Name of Potential District?

ARCHITECTURAL INFORMATION

23. Category of Property:	30. Roof Material:	37. Windows: Type:
24. Vernacular or property type: Other-Note in Comments	31. Chimney placement:	Panes
25. Architectural style: Modern Movements	32. Structural system:	38. Acreage (rural): Visible from public road? <input type="checkbox"/>
26. Plan Shape:	33. Exterior wall cladding:	39. Changes: (describe in box 41 cont.) <input type="checkbox"/> Addition Date(s) <input type="checkbox"/> Altered Date(s) <input type="checkbox"/> Moved Date(s) <input type="checkbox"/> Other Date(s)
27. Number of Stories:	34. Foundation Material:	Endangered by:
28. No. of bays (1st floor)	35. Basement type:	40. No. outbuildings (describe in box 40 cont.):
29. Roof Type:	36. Front Porch Type:	41. Further description of building features and associated resources on continuation page. <input type="checkbox"/>

OTHER

42. Current Owner/address: DAVIS, DARRELL C	43. Inventory form prepared by (name):	44. Survey date:
11965 LAKE CREST ST LOUIS MO 63138	Additional Information/revisions by:	45. Date of revisions:
FOR SHPO USE:		Survey Category: <input type="checkbox"/> RLS <input type="checkbox"/> ILS <input type="checkbox"/> Significant Properties List

Date entered in inventory:	Level of survey: <input type="checkbox"/> reconnaissance <input type="checkbox"/> intensive	Additional research? <input type="checkbox"/> yes <input type="checkbox"/> no
National Register Status: <input type="checkbox"/> listed <input type="checkbox"/> in listed district	Other:	
Name:		
<input type="checkbox"/> pending listing <input type="checkbox"/> not eligible <input type="checkbox"/> eligible(district) <input type="checkbox"/> eligible (individually) <input type="checkbox"/> not determined		



ARCHITECTURAL/HISTORIC INVENTORY FORM

8854 N BROADWAY

LOCATION MAP (include north arrow):

SITE MAP/PLAN (include north arrow):

Insert photograph of primary structure on property:

Photo 1:

Photo 2:

Description:

Description:

Date:

CD No.:

Image No.

Date:

CD No.:

Image No.

Photographer:

Main Photo: Images2012\CompleteSurveyPhotos\BroadwayN8854.JPG



ARCHITECTURAL/HISTORIC INVENTORY FORM

8854 N BROADWAY

21.(cont.) History:and significance. Expand box as necessary or add continuation pages.

22. (cont.) Sources of information. Expand box as necessary or add continuation pages.

40. (cont.) Description of environment and outbuilding. Expand box as necessary or add continuation pages.

41. (cont.) Description of primary resource. Expand box as necessary, or add continuation pages.

auto repair bays and larger office/commercial area to side

AUTO REPAIR

222-2170

Global
Motors
Auto Repair
222-2170

YOU PAY NEXT
MONTH. NO CREDIT
NEED. FOLLOW US
TODAY OR WE
WILL BE APPROVED
FOR YOUR FUTURE



ARCHITECTURAL/HISTORIC INVENTORY FORM

1. Survey no. SLC-AS-047	2. Survey name: Thematic Survey of Midcentury Modern Movement Nonresidential Architecture in St. Louis		
3. County: St. Louis [Independent City]	4. Address: 8879 N BROADWAY		
Alternate address if applicable			
5. City/State: St. Louis [Independent City], M	6. UTM:	or: LAT	7. Township/Range/Section: T: R: S: N/A
8. Historic Name (if known):		9. Present/other name (if known):	
10. Ownership:		11a. Historic Use (if known):	11b. Current Use:

HISTORICAL DATA

12. Construction date: Major addition/alteration date:	1967	15. Architect:	18. Previously surveyed? <input type="checkbox"/> Cite survey name in box 22 cont. (page 3)
13. Significant date/period:		16. Builder/contractor:	19. On National Register? Cite nomination name in box 22 cont. (page 3)
14. Area(s) of significance:		17. Original or significant owner:	20. National Register eligible?
21. History and significance on continuation page. <input type="checkbox"/>		22. Sources of information on continuation page. <input type="checkbox"/>	Historic District Potential? <input type="checkbox"/> Name of Potential District?

ARCHITECTURAL INFORMATION

23. Category of Property:	30. Roof Material:	37. Windows: Type:
24. Vernacular or property type: Gas Station	31. Chimney placement:	Panes
25. Architectural style: Modern Movements	32. Structural system:	38. Acreage (rural): Visible from public road? <input type="checkbox"/>
26. Plan Shape:	33. Exterior wall cladding:	39. Changes: (describe in box 41 cont.) <input type="checkbox"/> Addition Date(s): <input type="checkbox"/> Altered Date(s): <input type="checkbox"/> Moved Date(s): <input type="checkbox"/> Other Date(s):
27. Number of Stories:	34. Foundation Material:	Endangered by:
28. No. of bays (1st floor)	35. Basement type:	40. No. outbuildings (describe in box 40 cont.):
29. Roof Type:	36. Front Porch Type:	41. Further description of building features and associated resources on continuation page. <input type="checkbox"/>

OTHER

42. Current Owner/address: CHIKELUBA, ARTHUR	43. Inventory form prepared by (name):	44. Survey date:
8879 N BROADWAY ST ST LOUIS MO 63147	Additional Information/revisions by:	45. Date of revisions:
FOR SHPO USE:		Survey Category: <input type="checkbox"/> RLS <input type="checkbox"/> ILS <input type="checkbox"/> Significant Properties List

Date entered in inventory:	Level of survey: <input type="checkbox"/> reconnaissance <input type="checkbox"/> intensive	Additional research? <input type="checkbox"/> yes <input type="checkbox"/> no
National Register Status: <input type="checkbox"/> listed <input type="checkbox"/> in listed district	Other:	
Name:		
<input type="checkbox"/> pending listing <input type="checkbox"/> not eligible <input type="checkbox"/> eligible(district) <input type="checkbox"/> eligible (individually) <input type="checkbox"/> not determined		



ARCHITECTURAL/HISTORIC INVENTORY FORM

8879 N BROADWAY

LOCATION MAP (include north arrow):

SITE MAP/PLAN (include north arrow):

Insert photograph of primary structure on property:

Photo 1:

Photo 2:

Description:

Description:

Date:

CD No.:

Image No.

Date:

CD No.:

Image No.

Photographer:

Main Photo: Images2012\CompleteSurveyPhotos\BroadwayN8879.JPG



ARCHITECTURAL/HISTORIC INVENTORY FORM

8879 N BROADWAY

21.(cont.) History:and significance. Expand box as necessary or add continuation pages.

22. (cont.) Sources of information. Expand box as necessary or add continuation pages.

40. (cont.) Description of environment and outbuilding. Expand box as necessary or add continuation pages.

41. (cont.) Description of primary resource. Expand box as necessary, or add continuation pages.

ranch house style with gable roofs

