



ARCHITECTURAL/HISTORIC INVENTORY FORM

1. Survey no. SLC-AS-047	2. Survey name: Thematic Survey of Modern Movement Architecture in St. Louis		
3. County: St. Louis [Independent City]	4. Address: 1102 MCLARAN AV		
Alternate address if applicable			
5. City/State: St. Louis [Independent City], M	6. UTM:	or: LAT	7. Township/Range/Section: T: R: S: N/A
8. Historic Name (if known):		9. Present/other name (if known):	
10. Ownership:		11a. Historic Use (if known):	11b. Current Use:

HISTORICAL DATA

12. Construction date: Major addition/alteration date:	1950	15. Architect:	18. Previously surveyed? <input type="checkbox"/> Cite survey name in box 22 cont. (page 3)
13. Significant date/period:		16. Builder/contractor:	19. On National Register? Cite nomination name in box 22 cont. (page 3)
14. Area(s) of significance:		17. Original or significant owner:	20. National Register eligible?
21. History and significance on continuation page. <input type="checkbox"/>		22. Sources of information on continuation page. <input type="checkbox"/>	Historic District Potential? <input type="checkbox"/> Name of Potential District?

ARCHITECTURAL INFORMATION

23. Category of Property:	30. Roof Material:	37. Windows: Type:
24. Vernacular or property type: 1-Story Commercial	31. Chimney placement:	Panes
25. Architectural style: Modern Movements	32. Structural system:	38. Acreage (rural): Visible from public road? <input type="checkbox"/>
26. Plan Shape:	33. Exterior wall cladding:	39. Changes: (describe in box 41 cont.) <input type="checkbox"/> Addition Date(s): <input type="checkbox"/> Altered Date(s): <input type="checkbox"/> Moved Date(s): <input type="checkbox"/> Other Date(s):
27. Number of Stories:	34. Foundation Material:	Endangered by:
28. No. of bays (1st floor)	35. Basement type:	40. No. outbuildings (describe in box 40 cont.):
29. Roof Type:	36. Front Porch Type:	41. Further description of building features and associated resources on continuation page. <input type="checkbox"/>

OTHER

42. Current Owner/address: CARLISLE-MATLOCK, AQUEBA	43. Inventory form prepared by (name):	44. Survey date:
1102 MC LARAN AV ST LOUIS MO 63147	Additional Information/revisions by:	45. Date of revisions:
FOR SHPO USE:		Survey Category: <input type="checkbox"/> RLS <input type="checkbox"/> ILS <input type="checkbox"/> Significant Properties List

Date entered in inventory:	Level of survey: <input type="checkbox"/> reconnaissance <input type="checkbox"/> intensive	Additional research? <input type="checkbox"/> yes <input type="checkbox"/> no
National Register Status: <input type="checkbox"/> listed <input type="checkbox"/> in listed district	Other:	
Name:		
<input type="checkbox"/> pending listing <input type="checkbox"/> not eligible <input type="checkbox"/> eligible(district) <input type="checkbox"/> eligible (individually) <input type="checkbox"/> not determined		



ARCHITECTURAL/HISTORIC INVENTORY FORM

1102 MCLARAN AV

LOCATION MAP (include north arrow):

SITE MAP/PLAN (include north arrow):

Insert photograph of primary structure on property:

Photo 1:

Photo 2:

Description:

Description:

Date:

CD No.:

Image No.

Date:

CD No.:

Image No.

Photographer:

Main Photo: Images2012\CompleteSurveyPhotos\McLaran1102.JPG



ARCHITECTURAL/HISTORIC INVENTORY FORM

1102 MCLARAN AV

21.(cont.) History:and significance. Expand box as necessary or add continuation pages.

22. (cont.) Sources of information. Expand box as necessary or add continuation pages.

40. (cont.) Description of environment and outbuilding. Expand box as necessary or add continuation pages.

41. (cont.) Description of primary resource. Expand box as necessary, or add continuation pages.

Very small variegated buff brick building with terra cotta door surround and coping tiles.



MS.LINDA'S
SNACK SHACK LLC

CALL-IN, CARRY-OUT & CATERING
814 385 2100





ARCHITECTURAL/HISTORIC INVENTORY FORM

1. Survey no. SLC-AS-047		2. Survey name: Thematic Survey of Midcentury Modern Movement Nonresidential Architecture in St. Louis	
3. County: St. Louis [Independent City]		4. Address: 1661 MCLARAN AV	
Alternate address if applicable			
5. City/State: St. Louis [Independent City], M		6. UTM: LAT LONG:	7. Township/Range/Section: T: R: S: N/A
8. Historic Name (if known):		9. Present/other name (if known):	
10. Ownership:	11a. Historic Use (if known):	11b. Current Use:	

HISTORICAL DATA

12. Construction date: Major addition/alteration date:	1950	15. Architect:	18. Previously surveyed? <input type="checkbox"/> Cite survey name in box 22 cont. (page 3)
13. Significant date/period:		16. Builder/contractor:	19. On National Register? Cite nomination name in box 22 cont. (page 3)
14. Area(s) of significance:		17. Original or significant owner:	20. National Register eligible?
21. History and significance on continuation page. <input type="checkbox"/>		22. Sources of information on continuation page. <input type="checkbox"/>	Historic District Potential? <input type="checkbox"/> Name of Potential District?

ARCHITECTURAL INFORMATION

23. Category of Property:	30. Roof Material:	37. Windows: Type:
24. Vernacular or property type: Church	31. Chimney placement:	Panes
25. Architectural style: Modern Movements	32. Structural system:	38. Acreage (rural): Visible from public road? <input type="checkbox"/>
26. Plan Shape:	33. Exterior wall cladding:	39. Changes: (describe in box 41 cont.) <input type="checkbox"/> Addition Date(s): <input type="checkbox"/> Altered Date(s): <input type="checkbox"/> Moved Date(s): <input type="checkbox"/> Other Date(s):
27. Number of Stories:	34. Foundation Material:	Endangered by:
28. No. of bays (1st floor)	35. Basement type:	40. No. outbuildings (describe in box 40 cont.):
29. Roof Type:	36. Front Porch Type:	41. Further description of building features and associated resources on continuation page. <input type="checkbox"/>

OTHER

42. Current Owner/address: SMITH, JESSIE J JR & MAZEL ETAL	43. Inventory form prepared by (name):	44. Survey date:
7553 BERMUDA CT ST LOUIS MO 63121	Additional Information/revisions by:	45. Date of revisions:
FOR SHPO USE:		Survey Category: <input type="checkbox"/> RLS <input type="checkbox"/> ILS <input type="checkbox"/> Significant Properties List

Date entered in inventory:	Level of survey: <input type="checkbox"/> reconnaissance <input type="checkbox"/> intensive	Additional research? <input type="checkbox"/> yes <input type="checkbox"/> no
National Register Status: <input type="checkbox"/> listed <input type="checkbox"/> in listed district	Other:	
Name:		
<input type="checkbox"/> pending listing <input type="checkbox"/> not eligible <input type="checkbox"/> eligible(district) <input type="checkbox"/> eligible (individually) <input type="checkbox"/> not determined		



ARCHITECTURAL/HISTORIC INVENTORY FORM

1661 MCLARAN AV

LOCATION MAP (include north arrow):

SITE MAP/PLAN (include north arrow):

Insert photograph of primary structure on property:

Photo 1:

Photo 2:

Description:

Description:

Date:

CD No.:

Image No.

Date:

CD No.:

Image No.

Photographer:

Main Photo: Images2012\CompleteSurveyPhotos\McLaran1661.JPG



ARCHITECTURAL/HISTORIC INVENTORY FORM

1661 MCLARAN AV

21.(cont.) History:and significance. Expand box as necessary or add continuation pages.

22. (cont.) Sources of information. Expand box as necessary or add continuation pages.

40. (cont.) Description of environment and outbuilding. Expand box as necessary or add continuation pages.

41. (cont.) Description of primary resource. Expand box as necessary, or add continuation pages.

Gable front chruch with brick façade and another projecting gable w/ vinyl siding. Spire on roof. Front windows have been closed in. Remainder of building is painted concrete block.



New Mt. Zion
C.M.E.
CHURCH
SUNDAY SCHOOL 9:00 A.M.
MORNING WORSHIP 11:00 A.M.
TUESDAY AND FRIDAY 8:00 P.M.
Pastor, Elder James L. Smith, Jr.

THE AGG BROTHER
TO THE
FALL 23-27
LUG 18





ARCHITECTURAL/HISTORIC INVENTORY FORM

1. Survey no. SLC-AS-047	2. Survey name: Thematic Survey of Midcentury Modern Movement Nonresidential Architecture in St. Louis		
3. County: St. Louis [Independent City]	4. Address: 3930 MCPHERSON AV		
Alternate address if applicable			
5. City/State: St. Louis [Independent City], M	6. UTM:	or: LAT	7. Township/Range/Section: T: R: S: N/A
8. Historic Name (if known):		9. Present/other name (if known):	
10. Ownership:	11a. Historic Use (if known):	11b. Current Use:	

HISTORICAL DATA

12. Construction date: Major addition/alteration date:	1967	15. Architect:	18. Previously surveyed? <input type="checkbox"/> Cite survey name in box 22 cont. (page 3)
13. Significant date/period:		16. Builder/contractor:	
14. Area(s) of significance:		17. Original or significant owner:	19. On National Register? Cite nomination name in box 22 cont. (page 3)
			20. National Register eligible?
21. History and significance on continuation page. <input type="checkbox"/>		22. Sources of information on continuation page. <input type="checkbox"/>	Historic District Potential? <input type="checkbox"/> Name of Potential District?

ARCHITECTURAL INFORMATION

23. Category of Property:	30. Roof Material:	37. Windows: Type:
24. Vernacular or property type: Other-Note in Comments	31. Chimney placement:	Panes
25. Architectural style: Modern Movements	32. Structural system:	38. Acreage (rural): Visible from public road? <input type="checkbox"/>
26. Plan Shape:	33. Exterior wall cladding:	39. Changes: (describe in box 41 cont.) <input type="checkbox"/> Addition Date(s): <input type="checkbox"/> Altered Date(s): <input type="checkbox"/> Moved Date(s): <input type="checkbox"/> Other Date(s):
27. Number of Stories:	34. Foundation Material:	Endangered by:
28. No. of bays (1st floor)	35. Basement type:	40. No. outbuildings (describe in box 40 cont.):
29. Roof Type:	36. Front Porch Type:	41. Further description of building features and associated resources on continuation page. <input type="checkbox"/>

OTHER

42. Current Owner/address: AUTOMOBILE CLUB OF MO	43. Inventory form prepared by (name):	44. Survey date:
12901 NORTH FORTY DR ST LOUIS MO 63141	Additional Information/revisions by:	45. Date of revisions:
FOR SHPO USE:		Survey Category: <input type="checkbox"/> RLS <input type="checkbox"/> ILS <input type="checkbox"/> Significant Properties List

Date entered in inventory:	Level of survey: <input type="checkbox"/> reconnaissance <input type="checkbox"/> intensive	Additional research? <input type="checkbox"/> yes <input type="checkbox"/> no
National Register Status: <input type="checkbox"/> listed <input type="checkbox"/> in listed district	Other:	
Name:		
<input type="checkbox"/> pending listing <input type="checkbox"/> not eligible <input type="checkbox"/> eligible(district) <input type="checkbox"/> eligible (individually) <input type="checkbox"/> not determined		



ARCHITECTURAL/HISTORIC INVENTORY FORM

3930 MCPHERSON AV

LOCATION MAP (include north arrow):

SITE MAP/PLAN (include north arrow):

Insert photograph of primary structure on property:

Photo 1:

Photo 2:

Description:

Description:

Date:

CD No.:

Image No.

Date:

CD No.:

Image No.

Photographer:

Main Photo: Images2012\CompleteSurveyPhotos\McPherson3930.jpg



ARCHITECTURAL/HISTORIC INVENTORY FORM

3930 MCPHERSON AV

21.(cont.) History:and significance. Expand box as necessary or add continuation pages.

22. (cont.) Sources of information. Expand box as necessary or add continuation pages.

40. (cont.) Description of environment and outbuilding. Expand box as necessary or add continuation pages.

41. (cont.) Description of primary resource. Expand box as necessary, or add continuation pages.

AAA garage, used for vehicle inspection. Multi-light industrial sash.



CAUTION
CARS
EXITING



ARCHITECTURAL/HISTORIC INVENTORY FORM

1. Survey no. SLC-AS-047		2. Survey name: Thematic Survey of Modern Movement Architecture in St. Louis	
3. County: St. Louis [Independent City]		4. Address: 4516 MCREE AV	
Alternate address if applicable			
5. City/State: St. Louis [Independent City], M		6. UTM: LAT LONG:	7. Township/Range/Section: T: R: S: N/A
8. Historic Name (if known):		9. Present/other name (if known):	
10. Ownership:	11a. Historic Use (if known):	11b. Current Use:	

HISTORICAL DATA

12. Construction date: Major addition/alteration date:	1946 1970	15. Architect:	18. Previously surveyed? <input type="checkbox"/> Cite survey name in box 22 cont. (page 3)
13. Significant date/period:		16. Builder/contractor:	19. On National Register? Cite nomination name in box 22 cont. (page 3)
14. Area(s) of significance:		17. Original or significant owner:	20. National Register eligible?
21. History and significance on continuation page. <input type="checkbox"/>		22. Sources of information on continuation page. <input type="checkbox"/>	Historic District Potential? <input type="checkbox"/> Name of Potential District?

ARCHITECTURAL INFORMATION

23. Category of Property:	30. Roof Material:	37. Windows: Type:
24. Vernacular or property type: 1-Story Commercial	31. Chimney placement:	Panes
25. Architectural style: Modern Movements	32. Structural system:	38. Acreage (rural): Visible from public road? <input type="checkbox"/>
26. Plan Shape:	33. Exterior wall cladding:	39. Changes: (describe in box 41 cont.) <input type="checkbox"/> Addition Date(s) <input type="checkbox"/> Altered Date(s) <input type="checkbox"/> Moved Date(s) <input type="checkbox"/> Other Date(s)
27. Number of Stories:	34. Foundation Material:	Endangered by:
28. No. of bays (1st floor)	35. Basement type:	40. No. outbuildings (describe in box 40 cont.):
29. Roof Type:	36. Front Porch Type:	41. Further description of building features and associated resources on continuation page. <input type="checkbox"/>

OTHER

42. Current Owner/address: FRED M LUTH & SONS INC		43. Inventory form prepared by (name):	44. Survey date:
4516 MCREE		45. Date of revisions:	
ST LOUIS	MO	63110	Survey Category: <input type="checkbox"/> RLS <input type="checkbox"/> ILS <input type="checkbox"/> Significant Properties List

FOR SHPO USE:

Date entered in inventory:	Level of survey: <input type="checkbox"/> reconnaissance <input type="checkbox"/> intensive	Additional research? <input type="checkbox"/> yes <input type="checkbox"/> no
National Register Status: <input type="checkbox"/> listed <input type="checkbox"/> in listed district	Other:	
Name:		
<input type="checkbox"/> pending listing <input type="checkbox"/> not eligible <input type="checkbox"/> eligible(district) <input type="checkbox"/> eligible (individually) <input type="checkbox"/> not determined		



ARCHITECTURAL/HISTORIC INVENTORY FORM

4516 MCREE AV

LOCATION MAP (include north arrow):

SITE MAP/PLAN (include north arrow):

Insert photograph of primary structure on property:

Photo 1:

Photo 2:

Description:

Description:

Date: CD No.: Image No.

Date: CD No.: Image No.

Photographer:

Main Photo: Images2012\CompleteSurveyPhotos\Mcree4516.JPG



ARCHITECTURAL/HISTORIC INVENTORY FORM

4516 MCREE AV

21.(cont.) History:and significance. Expand box as necessary or add continuation pages.

22. (cont.) Sources of information. Expand box as necessary or add continuation pages.

40. (cont.) Description of environment and outbuilding. Expand box as necessary or add continuation pages.

41. (cont.) Description of primary resource. Expand box as necessary, or add continuation pages.

Non-descript brick storefront



SKYLINE, MEET WYOMING SKYLINE.
Wyoming Tourism
CRUISE

FRED M. LUTH & SONS, Inc.
CONTRACTORS

ALL WORK DONE
IN 2010

10-11-10



ARCHITECTURAL/HISTORIC INVENTORY FORM

1. Survey no. SLC-AS-047	2. Survey name: Thematic Survey of Midcentury Modern Movement Nonresidential Architecture in St. Louis		
3. County: St. Louis [Independent City]	4. Address: 4591 MCREE AV		
Alternate address if applicable			
5. City/State: St. Louis [Independent City], M	6. UTM:	or: LAT	7. Township/Range/Section: T: R: S: N/A
8. Historic Name (if known):		9. Present/other name (if known):	
10. Ownership:		11a. Historic Use (if known):	11b. Current Use:

HISTORICAL DATA

12. Construction date: Major addition/alteration date:	1940 1940	15. Architect:	18. Previously surveyed? <input type="checkbox"/> Cite survey name in box 22 cont. (page 3)
13. Significant date/period:		16. Builder/contractor:	19. On National Register? Cite nomination name in box 22 cont. (page 3)
14. Area(s) of significance:		17. Original or significant owner:	20. National Register eligible?
21. History and significance on continuation page. <input type="checkbox"/>		22. Sources of information on continuation page. <input type="checkbox"/>	Historic District Potential? <input type="checkbox"/> Name of Potential District?

ARCHITECTURAL INFORMATION

23. Category of Property:	30. Roof Material:	37. Windows: Type:
24. Vernacular or property type: Industrial/Warehouse	31. Chimney placement:	Panes
25. Architectural style: Modern Movements	32. Structural system:	38. Acreage (rural): Visible from public road? <input type="checkbox"/>
26. Plan Shape:	33. Exterior wall cladding:	39. Changes: (describe in box 41 cont.) <input type="checkbox"/> Addition Date(s) <input type="checkbox"/> Altered Date(s) <input type="checkbox"/> Moved Date(s) <input type="checkbox"/> Other Date(s)
27. Number of Stories:	34. Foundation Material:	Endangered by:
28. No. of bays (1st floor)	35. Basement type:	40. No. outbuildings (describe in box 40 cont.):
29. Roof Type:	36. Front Porch Type:	41. Further description of building features and associated resources on continuation page. <input type="checkbox"/>

OTHER

42. Current Owner/address: SONTAG PROPERTIES LLC	43. Inventory form prepared by (name):	44. Survey date:
4591 MCREE AV ST LOUIS MO 63110	Additional Information/revisions by:	45. Date of revisions:
FOR SHPO USE:		Survey Category: <input type="checkbox"/> RLS <input type="checkbox"/> ILS <input type="checkbox"/> Significant Properties List

Date entered in inventory:	Level of survey: <input type="checkbox"/> reconnaissance <input type="checkbox"/> intensive	Additional research? <input type="checkbox"/> yes <input type="checkbox"/> no
National Register Status: <input type="checkbox"/> listed <input type="checkbox"/> in listed district	Other:	
Name:		
<input type="checkbox"/> pending listing <input type="checkbox"/> not eligible <input type="checkbox"/> eligible(district) <input type="checkbox"/> eligible (individually) <input type="checkbox"/> not determined		



ARCHITECTURAL/HISTORIC INVENTORY FORM

4591 MCREE AV

LOCATION MAP (include north arrow):

SITE MAP/PLAN (include north arrow):

Insert photograph of primary structure on property:

Photo 1:

Photo 2:

Description:

Description:

Date:

CD No.:

Image No.

Date:

CD No.:

Image No.

Photographer:

Main Photo: Images2012\CompleteSurveyPhotos\McRee4591.JPG



ARCHITECTURAL/HISTORIC INVENTORY FORM

4591 MCREE AV

21.(cont.) History:and significance. Expand box as necessary or add continuation pages.

22. (cont.) Sources of information. Expand box as necessary or add continuation pages.

40. (cont.) Description of environment and outbuilding. Expand box as necessary or add continuation pages.

41. (cont.) Description of primary resource. Expand box as necessary, or add continuation pages.

Curved walls, red brick, glass block





ARCHITECTURAL/HISTORIC INVENTORY FORM

1. Survey no. SLC-AS-047		2. Survey name: Thematic Survey of Midcentury Modern Movement Nonresidential Architecture in St. Louis	
3. County: St. Louis [Independent City]		4. Address: 4601 MCREE AV	
Alternate address if applicable			
5. City/State: St. Louis [Independent City], M		6. UTM: LAT LONG:	7. Township/Range/Section: T: R: S: N/A
8. Historic Name (if known):		9. Present/other name (if known):	
10. Ownership:	11a. Historic Use (if known):	11b. Current Use:	

HISTORICAL DATA

12. Construction date: Major addition/alteration date:	1952	15. Architect:	18. Previously surveyed? <input type="checkbox"/> Cite survey name in box 22 cont. (page 3)
13. Significant date/period:		16. Builder/contractor:	19. On National Register? Cite nomination name in box 22 cont. (page 3)
14. Area(s) of significance:		17. Original or significant owner:	20. National Register eligible?
21. History and significance on continuation page. <input type="checkbox"/>		22. Sources of information on continuation page. <input type="checkbox"/>	Historic District Potential? <input type="checkbox"/> Name of Potential District?

ARCHITECTURAL INFORMATION

23. Category of Property:	30. Roof Material:	37. Windows: Type:
24. Vernacular or property type: Industrial/Warehouse	31. Chimney placement:	Panes
25. Architectural style: Modern Movements	32. Structural system:	38. Acreage (rural): Visible from public road? <input type="checkbox"/>
26. Plan Shape:	33. Exterior wall cladding:	39. Changes: (describe in box 41 cont.) <input type="checkbox"/> Addition Date(s): <input type="checkbox"/> Altered Date(s): <input type="checkbox"/> Moved Date(s): <input type="checkbox"/> Other Date(s):
27. Number of Stories:	34. Foundation Material:	Endangered by:
28. No. of bays (1st floor)	35. Basement type:	40. No. outbuildings (describe in box 40 cont.):
29. Roof Type:	36. Front Porch Type:	41. Further description of building features and associated resources on continuation page. <input type="checkbox"/>

OTHER

42. Current Owner/address: J & F MANUFACTURING CORP	43. Inventory form prepared by (name):	44. Survey date:
4601 MCREE ST LOUIS MO 63110	Additional Information/revisions by:	45. Date of revisions:
FOR SHPO USE:		Survey Category: <input type="checkbox"/> RLS <input type="checkbox"/> ILS <input type="checkbox"/> Significant Properties List

Date entered in inventory:	Level of survey: <input type="checkbox"/> reconnaissance <input type="checkbox"/> intensive	Additional research? <input type="checkbox"/> yes <input type="checkbox"/> no
National Register Status: <input type="checkbox"/> listed <input type="checkbox"/> in listed district	Other:	
Name:		
<input type="checkbox"/> pending listing <input type="checkbox"/> not eligible <input type="checkbox"/> eligible(district) <input type="checkbox"/> eligible (individually) <input type="checkbox"/> not determined		



ARCHITECTURAL/HISTORIC INVENTORY FORM

4601 MCREE AV

LOCATION MAP (include north arrow):

SITE MAP/PLAN (include north arrow):

Insert photograph of primary structure on property:

Photo 1:

Photo 2:

Description:

Description:

Date: CD No.: Image No.

Date: CD No.: Image No.

Photographer:

Main Photo: Images2012\CompleteSurveyPhotos\Mcree4601.JPG



ARCHITECTURAL/HISTORIC INVENTORY FORM

4601 MCREE AV

21.(cont.) History:and significance. Expand box as necessary or add continuation pages.

22. (cont.) Sources of information. Expand box as necessary or add continuation pages.

40. (cont.) Description of environment and outbuilding. Expand box as necessary or add continuation pages.

41. (cont.) Description of primary resource. Expand box as necessary, or add continuation pages.

concrete block construction with front shaped parapet



RIVERTOWN FOODS
MANUFACTURERS OF SPECIALTY DRESSING & SAUCES



ARCHITECTURAL/HISTORIC INVENTORY FORM

1. Survey no. SLC-AS-047		2. Survey name: Thematic Survey of Midcentury Modern Movement Nonresidential Architecture in St. Louis	
3. County: St. Louis [Independent City]		4. Address: 4603 MCREE AV	
Alternate address if applicable			
5. City/State: St. Louis [Independent City], M		6. UTM: LAT LONG:	7. Township/Range/Section: T: R: S: N/A
8. Historic Name (if known):		9. Present/other name (if known):	
10. Ownership:	11a. Historic Use (if known):	11b. Current Use:	

HISTORICAL DATA

12. Construction date: Major addition/alteration date:	1953	15. Architect:	18. Previously surveyed? <input type="checkbox"/> Cite survey name in box 22 cont. (page 3)
13. Significant date/period:		16. Builder/contractor:	19. On National Register? Cite nomination name in box 22 cont. (page 3)
14. Area(s) of significance:		17. Original or significant owner:	20. National Register eligible?
21. History and significance on continuation page. <input type="checkbox"/>		22. Sources of information on continuation page. <input type="checkbox"/>	Historic District Potential? <input type="checkbox"/> Name of Potential District?

ARCHITECTURAL INFORMATION

23. Category of Property:	30. Roof Material:	37. Windows: Type:
24. Vernacular or property type: Industrial/Warehouse	31. Chimney placement:	Panes
25. Architectural style: Modern Movements	32. Structural system:	38. Acreage (rural): Visible from public road? <input type="checkbox"/>
26. Plan Shape:	33. Exterior wall cladding:	39. Changes: (describe in box 41 cont.) <input type="checkbox"/> Addition Date(s): <input type="checkbox"/> Altered Date(s): <input type="checkbox"/> Moved Date(s): <input type="checkbox"/> Other Date(s):
27. Number of Stories:	34. Foundation Material:	Endangered by:
28. No. of bays (1st floor)	35. Basement type:	40. No. outbuildings (describe in box 40 cont.):
29. Roof Type:	36. Front Porch Type:	41. Further description of building features and associated resources on continuation page. <input type="checkbox"/>

OTHER

42. Current Owner/address: SCHNOEBELEN, JOAN B & JOHN E TRS	43. Inventory form prepared by (name):	44. Survey date:
4601 MC REE AVE	Additional Information/revisions by:	45. Date of revisions:
ST LOUIS MO 63110		Survey Category: <input type="checkbox"/> RLS <input type="checkbox"/> ILS <input type="checkbox"/> Significant Properties List

FOR SHPO USE:

Date entered in inventory:	Level of survey: <input type="checkbox"/> reconnaissance <input type="checkbox"/> intensive	Additional research? <input type="checkbox"/> yes <input type="checkbox"/> no
National Register Status: <input type="checkbox"/> listed <input type="checkbox"/> in listed district	Other:	
Name:		
<input type="checkbox"/> pending listing <input type="checkbox"/> not eligible <input type="checkbox"/> eligible(district) <input type="checkbox"/> eligible (individually) <input type="checkbox"/> not determined		



ARCHITECTURAL/HISTORIC INVENTORY FORM

4603 MCREE AV

LOCATION MAP (include north arrow):

SITE MAP/PLAN (include north arrow):

Insert photograph of primary structure on property:

Photo 1:

Photo 2:

Description:

Description:

Date:

CD No.:

Image No.

Date:

CD No.:

Image No.

Photographer:

Main Photo: Images2012\CompleteSurveyPhotos\McRee4603.JPG



ARCHITECTURAL/HISTORIC INVENTORY FORM

4603 MCREE AV

21.(cont.) History:and significance. Expand box as necessary or add continuation pages.

22. (cont.) Sources of information. Expand box as necessary or add continuation pages.

40. (cont.) Description of environment and outbuilding. Expand box as necessary or add continuation pages.

41. (cont.) Description of primary resource. Expand box as necessary, or add continuation pages.

Barrel Vault warehouse/concrete block construction





ARCHITECTURAL/HISTORIC INVENTORY FORM

1. Survey no. SLC-AS-047		2. Survey name: Thematic Survey of Midcentury Modern Movement Nonresidential Architecture in St. Louis	
3. County: St. Louis [Independent City]		4. Address: 4605 MCREE AV	
Alternate address if applicable			
5. City/State: St. Louis [Independent City], M		6. UTM: LAT LONG:	7. Township/Range/Section: T: R: S: N/A
8. Historic Name (if known):		9. Present/other name (if known):	
10. Ownership:	11a. Historic Use (if known):		11b. Current Use:

HISTORICAL DATA

12. Construction date: Major addition/alteration date:	1955	15. Architect:	18. Previously surveyed? <input type="checkbox"/> Cite survey name in box 22 cont. (page 3)
13. Significant date/period:		16. Builder/contractor:	19. On National Register? Cite nomination name in box 22 cont. (page 3)
14. Area(s) of significance:		17. Original or significant owner:	20. National Register eligible?
21. History and significance on continuation page. <input type="checkbox"/>		22. Sources of information on continuation page. <input type="checkbox"/>	Historic District Potential? <input type="checkbox"/> Name of Potential District?

ARCHITECTURAL INFORMATION

23. Category of Property:	30. Roof Material:	37. Windows: Type:
24. Vernacular or property type: Industrial/Warehouse	31. Chimney placement:	Panes
25. Architectural style: Modern Movements	32. Structural system:	38. Acreage (rural): Visible from public road? <input type="checkbox"/>
26. Plan Shape:	33. Exterior wall cladding:	39. Changes: (describe in box 41 cont.) <input type="checkbox"/> Addition Date(s): <input type="checkbox"/> Altered Date(s): <input type="checkbox"/> Moved Date(s): <input type="checkbox"/> Other Date(s):
27. Number of Stories:	34. Foundation Material:	Endangered by:
28. No. of bays (1st floor)	35. Basement type:	40. No. outbuildings (describe in box 40 cont.):
29. Roof Type:	36. Front Porch Type:	41. Further description of building features and associated resources on continuation page. <input type="checkbox"/>

OTHER

42. Current Owner/address: FOREMAN, BRIAN L TRS	43. Inventory form prepared by (name):	44. Survey date:
5422 SOMERWORTH ST LOUIS MO 63119	Additional Information/revisions by:	45. Date of revisions:
FOR SHPO USE:		Survey Category: <input type="checkbox"/> RLS <input type="checkbox"/> ILS <input type="checkbox"/> Significant Properties List

Date entered in inventory:	Level of survey: <input type="checkbox"/> reconnaissance <input type="checkbox"/> intensive	Additional research? <input type="checkbox"/> yes <input type="checkbox"/> no
National Register Status: <input type="checkbox"/> listed <input type="checkbox"/> in listed district	Other:	
Name:		
<input type="checkbox"/> pending listing <input type="checkbox"/> not eligible <input type="checkbox"/> eligible(district) <input type="checkbox"/> eligible (individually) <input type="checkbox"/> not determined		



ARCHITECTURAL/HISTORIC INVENTORY FORM

4605 MCREE AV

LOCATION MAP (include north arrow):

SITE MAP/PLAN (include north arrow):

Insert photograph of primary structure on property:

Photo 1:

Photo 2:

Description:

Description:

Date:

CD No.:

Image No.

Date:

CD No.:

Image No.

Photographer:

Main Photo: Images2012\CompleteSurveyPhotos\McRee4605.JPG



ARCHITECTURAL/HISTORIC INVENTORY FORM

4605 MCREE AV

21.(cont.) History:and significance. Expand box as necessary or add continuation pages.

22. (cont.) Sources of information. Expand box as necessary or add continuation pages.

40. (cont.) Description of environment and outbuilding. Expand box as necessary or add continuation pages.

41. (cont.) Description of primary resource. Expand box as necessary, or add continuation pages.

Barrel Vaulted roof, concrete block construction

FOREMAN
FABRICATORS INC.





ARCHITECTURAL/HISTORIC INVENTORY FORM

1. Survey no. SLC-AS-047		2. Survey name: Thematic Survey of Midcentury Modern Movement Nonresidential Architecture in St. Louis	
3. County: St. Louis [Independent City]		4. Address: 4607 MCREE AV	
Alternate address if applicable			
5. City/State: St. Louis [Independent City], M		6. UTM: LAT LONG:	7. Township/Range/Section: T: R: S: N/A
8. Historic Name (if known):		9. Present/other name (if known):	
10. Ownership:	11a. Historic Use (if known):	11b. Current Use:	

HISTORICAL DATA

12. Construction date: Major addition/alteration date:	1948	15. Architect:	18. Previously surveyed? <input type="checkbox"/> Cite survey name in box 22 cont. (page 3)
13. Significant date/period:		16. Builder/contractor:	19. On National Register? Cite nomination name in box 22 cont. (page 3)
14. Area(s) of significance:		17. Original or significant owner:	20. National Register eligible?
21. History and significance on continuation page. <input type="checkbox"/>		22. Sources of information on continuation page. <input type="checkbox"/>	Historic District Potential? <input type="checkbox"/> Name of Potential District?

ARCHITECTURAL INFORMATION

23. Category of Property:	30. Roof Material:	37. Windows: Type:
24. Vernacular or property type: Industrial/Warehouse	31. Chimney placement:	Panes
25. Architectural style: Modern Movements	32. Structural system:	38. Acreage (rural): Visible from public road? <input type="checkbox"/>
26. Plan Shape:	33. Exterior wall cladding:	39. Changes: (describe in box 41 cont.) <input type="checkbox"/> Addition Date(s): <input type="checkbox"/> Altered Date(s): <input type="checkbox"/> Moved Date(s): <input type="checkbox"/> Other Date(s):
27. Number of Stories:	34. Foundation Material:	Endangered by:
28. No. of bays (1st floor)	35. Basement type:	40. No. outbuildings (describe in box 40 cont.):
29. Roof Type:	36. Front Porch Type:	41. Further description of building features and associated resources on continuation page. <input type="checkbox"/>

OTHER

42. Current Owner/address: M J WINTERS LLC	43. Inventory form prepared by (name):	44. Survey date:
4607 MC REE AV ST LOUIS MO 63110	Additional Information/revisions by:	45. Date of revisions:
FOR SHPO USE:		Survey Category: <input type="checkbox"/> RLS <input type="checkbox"/> ILS <input type="checkbox"/> Significant Properties List

Date entered in inventory:	Level of survey: <input type="checkbox"/> reconnaissance <input type="checkbox"/> intensive	Additional research? <input type="checkbox"/> yes <input type="checkbox"/> no
National Register Status: <input type="checkbox"/> listed <input type="checkbox"/> in listed district	Other:	
Name:		
<input type="checkbox"/> pending listing <input type="checkbox"/> not eligible <input type="checkbox"/> eligible(district) <input type="checkbox"/> eligible (individually) <input type="checkbox"/> not determined		



ARCHITECTURAL/HISTORIC INVENTORY FORM

4607 MCREE AV

LOCATION MAP (include north arrow):

SITE MAP/PLAN (include north arrow):

Insert photograph of primary structure on property:

Photo 1:

Photo 2:

Description:

Description:

Date: CD No.: Image No.

Date: CD No.: Image No.

Photographer:

Main Photo: Images2012\CompleteSurveyPhotos\McRee4607.JPG



ARCHITECTURAL/HISTORIC INVENTORY FORM

4607 MCREE AV

21.(cont.) History:and significance. Expand box as necessary or add continuation pages.

22. (cont.) Sources of information. Expand box as necessary or add continuation pages.

40. (cont.) Description of environment and outbuilding. Expand box as necessary or add continuation pages.

41. (cont.) Description of primary resource. Expand box as necessary, or add continuation pages.

dual barrel vaulted warehouses.



FOR SALE
Piper & Assoc.
314-773-3600



ARCHITECTURAL/HISTORIC INVENTORY FORM

1. Survey no. SLC-AS-047		2. Survey name: Thematic Survey of Midcentury Modern Movement Nonresidential Architecture in St. Louis	
3. County: St. Louis [Independent City]		4. Address: 4609 MCREE AV	
Alternate address if applicable			
5. City/State: St. Louis [Independent City], M		6. UTM: LAT LONG:	7. Township/Range/Section: T: R: S: N/A
8. Historic Name (if known):		9. Present/other name (if known):	
10. Ownership:	11a. Historic Use (if known):	11b. Current Use:	

HISTORICAL DATA

12. Construction date: Major addition/alteration date:	1955	15. Architect:	18. Previously surveyed? <input type="checkbox"/> Cite survey name in box 22 cont. (page 3)
13. Significant date/period:		16. Builder/contractor:	19. On National Register? Cite nomination name in box 22 cont. (page 3)
14. Area(s) of significance:		17. Original or significant owner:	20. National Register eligible?
21. History and significance on continuation page. <input type="checkbox"/>		22. Sources of information on continuation page. <input type="checkbox"/>	Historic District Potential? <input type="checkbox"/> Name of Potential District?

ARCHITECTURAL INFORMATION

23. Category of Property:	30. Roof Material:	37. Windows: Type:
24. Vernacular or property type: 1-Story Commercial	31. Chimney placement:	Panes
25. Architectural style: Modern Movements	32. Structural system:	38. Acreage (rural): Visible from public road? <input type="checkbox"/>
26. Plan Shape:	33. Exterior wall cladding:	39. Changes: (describe in box 41 cont.) <input type="checkbox"/> Addition Date(s) <input type="checkbox"/> Altered Date(s) <input type="checkbox"/> Moved Date(s) <input type="checkbox"/> Other Date(s)
27. Number of Stories:	34. Foundation Material:	Endangered by:
28. No. of bays (1st floor)	35. Basement type:	40. No. outbuildings (describe in box 40 cont.):
29. Roof Type:	36. Front Porch Type:	41. Further description of building features and associated resources on continuation page. <input type="checkbox"/>

OTHER

42. Current Owner/address: BANIA, THOMAS L & SAMUEL	43. Inventory form prepared by (name):	44. Survey date:
4609 MC REE	Additional Information/revisions by:	45. Date of revisions:
ST LOUIS MO 63110		Survey Category: <input type="checkbox"/> RLS <input type="checkbox"/> ILS <input type="checkbox"/> Significant Properties List

FOR SHPO USE:

Date entered in inventory:	Level of survey: <input type="checkbox"/> reconnaissance <input type="checkbox"/> intensive	Additional research? <input type="checkbox"/> yes <input type="checkbox"/> no
National Register Status: <input type="checkbox"/> listed <input type="checkbox"/> in listed district	Other:	
Name:		
<input type="checkbox"/> pending listing <input type="checkbox"/> not eligible <input type="checkbox"/> eligible(district) <input type="checkbox"/> eligible (individually) <input type="checkbox"/> not determined		



4609 MCREE AV

SITE MAP/PLAN (include north arrow):

Insert photograph of primary structure on property:

Photo 2:

Description:

Image No.	
-----------	--

Images2012\CompleteSurveyPhotos\McRee4609.JPG



ARCHITECTURAL/HISTORIC INVENTORY FORM

4609 MCREE AV

21.(cont.) History:and significance. Expand box as necessary or add continuation pages.

22. (cont.) Sources of information. Expand box as necessary or add continuation pages.

40. (cont.) Description of environment and outbuilding. Expand box as necessary or add continuation pages.

41. (cont.) Description of primary resource. Expand box as necessary, or add continuation pages.

front parapet covered with corrugated metal. Flanking brick façade

314-776-5050

ASPEN SPAS

ASPENSPASST...com

Aspen Spas

BATH
TUBS SAUNAS





ARCHITECTURAL/HISTORIC INVENTORY FORM

1. Survey no. SLC-AS-047	2. Survey name: Thematic Survey of Midcentury Modern Movement Nonresidential Architecture in St. Louis		
3. County: St. Louis [Independent City]	4. Address: 4611R MCREE AV		
Alternate address if applicable			
5. City/State: St. Louis [Independent City], M	6. UTM:	or: LAT	7. Township/Range/Section: T: R: S: N/A
8. Historic Name (if known):		9. Present/other name (if known):	
10. Ownership:	11a. Historic Use (if known):	11b. Current Use:	

HISTORICAL DATA

12. Construction date: Major addition/alteration date:	1955	15. Architect:	18. Previously surveyed? <input type="checkbox"/> Cite survey name in box 22 cont. (page 3)
13. Significant date/period:		16. Builder/contractor:	19. On National Register? Cite nomination name in box 22 cont. (page 3)
14. Area(s) of significance:		17. Original or significant owner:	20. National Register eligible?
21. History and significance on continuation page. <input type="checkbox"/>		22. Sources of information on continuation page. <input type="checkbox"/>	Historic District Potential? <input type="checkbox"/> Name of Potential District?

ARCHITECTURAL INFORMATION

23. Category of Property:	30. Roof Material:	37. Windows: Type:
24. Vernacular or property type: Industrial/Warehouse	31. Chimney placement:	Panes
25. Architectural style: Modern Movements	32. Structural system:	38. Acreage (rural): Visible from public road? <input type="checkbox"/>
26. Plan Shape:	33. Exterior wall cladding:	39. Changes: (describe in box 41 cont.) <input type="checkbox"/> Addition Date(s): <input type="checkbox"/> Altered Date(s): <input type="checkbox"/> Moved Date(s): <input type="checkbox"/> Other Date(s):
27. Number of Stories:	34. Foundation Material:	Endangered by:
28. No. of bays (1st floor)	35. Basement type:	40. No. outbuildings (describe in box 40 cont.):
29. Roof Type:	36. Front Porch Type:	41. Further description of building features and associated resources on continuation page. <input type="checkbox"/>

OTHER

42. Current Owner/address: BANIA, THOMAS L & SAMUEL	43. Inventory form prepared by (name):	44. Survey date:
4609 MC REE	Additional Information/revisions by:	45. Date of revisions:
ST LOUIS	63110	Survey Category: <input type="checkbox"/> RLS <input type="checkbox"/> ILS <input type="checkbox"/> Significant Properties List

FOR SHPO USE:

Date entered in inventory:	Level of survey: <input type="checkbox"/> reconnaissance <input type="checkbox"/> intensive	Additional research? <input type="checkbox"/> yes <input type="checkbox"/> no
National Register Status: <input type="checkbox"/> listed <input type="checkbox"/> in listed district	Other:	
Name:		
<input type="checkbox"/> pending listing <input type="checkbox"/> not eligible <input type="checkbox"/> eligible(district) <input type="checkbox"/> eligible (individually) <input type="checkbox"/> not determined		



ARCHITECTURAL/HISTORIC INVENTORY FORM

4611R MCREE AV

LOCATION MAP (include north arrow):

SITE MAP/PLAN (include north arrow):

Insert photograph of primary structure on property:

Photo 1:

Photo 2:

Description:

Description:

Date:

CD No.:

Image No.

Date:

CD No.:

Image No.

Photographer:

Main Photo: Images2012\CompleteSurveyPhotos\McRee4611R.JPG



ARCHITECTURAL/HISTORIC INVENTORY FORM

4611R MCREE AV

21.(cont.) History:and significance. Expand box as necessary or add continuation pages.

22. (cont.) Sources of information. Expand box as necessary or add continuation pages.

40. (cont.) Description of environment and outbuilding. Expand box as necessary or add continuation pages.

41. (cont.) Description of primary resource. Expand box as necessary, or add continuation pages.

Concrete block office barrel vaulted roof





ARCHITECTURAL/HISTORIC INVENTORY FORM

1. Survey no. SLC-AS-047-0153		2. Survey name: Thematic Survey of Midcentury Modern Movement Nonresidential Architecture in St. Louis	
3. County: St. Louis [Independent City]		4. Address: 4641 MCREE AV	
Alternate address if applicable			
5. City/State: St. Louis [Independent City], M		6. UTM:	or: LAT 38:37:13.30 LONG: 90:15:49.89
		7. Township/Range/Section: T: R: S: N/A	
8. Historic Name (if known): Undetermined		9. Present/other name (if known): Christy Refractories Co.	
10. Ownership: Private	11a. Historic Use (if known): Government		11b. Current Use:

HISTORICAL DATA

12. Construction date: Major addition/alteration date:	1955 N/A	15. Architect: Rathmann, Koelle & Carroll	18. Previously surveyed? <input type="checkbox"/> Cite survey name in box 22 cont. (page 3)
13. Significant date/period: 1955		16. Builder/contractor: H. B. Deal & Co.	19. On National Register? Cite nomination name in box 22 cont. (page 3)
14. Area(s) of significance: To be determined		17. Original or significant owner: Undetermined	20. National Register eligible? Not determined
21. History and significance on continuation page. <input type="checkbox"/>		22. Sources of information on continuation page. <input checked="" type="checkbox"/>	Historic District Potential? <input type="checkbox"/> Name of Potential District?

ARCHITECTURAL INFORMATION

23. Category of Property: Building	30. Roof Material: Undetermined	37. Windows: Type: Ribbon
24. Vernacular or property type: Office Building	31. Chimney placement: Offset Right	Panes: three
25. Architectural style: International Style	32. Structural system: Undetermined	38. Acreage (rural): Visible from public road? <input checked="" type="checkbox"/>
26. Plan Shape: Rectangular Long St. Fac	33. Exterior wall cladding: Brick	39. Changes: (describe in box 41 cont.) <input type="checkbox"/> Addition Date(s): <input type="checkbox"/> Altered Date(s): <input type="checkbox"/> Moved Date(s): <input type="checkbox"/> Other Date(s):
27. Number of Stories: 1-story 1½	34. Foundation Material: Concrete	Endangered by:
28. No. of bays (1st floor): 5	35. Basement type: Undetermined	40. No. outbuildings (describe in box 40 cont.): 0
29. Roof Type: Flat	36. Front Porch Type: N/A	41. Further description of building features and associated resources on continuation page. <input checked="" type="checkbox"/>

OTHER

42. Current Owner/address: CHRISTY BUILDING PARTNERS C/O FOMB LLC 4641 MCREE AVE ST LOUIS MO 63110		43. Inventory form prepared by (name): Patience Stuart Peter Meijer Architect, PC Additional Information/revisions by: Betsy Bradley Cultural Resources Office	44. Survey date: 45. Date of revisions: Survey Category: <input checked="" type="checkbox"/> RLS <input type="checkbox"/> ILS <input type="checkbox"/> Significant Properties List
--	--	---	---

FOR SHPO USE:

Date entered in inventory:	Level of survey: <input type="checkbox"/> reconnaissance <input type="checkbox"/> intensive	Additional research? <input type="checkbox"/> yes <input type="checkbox"/> no
National Register Status: <input type="checkbox"/> listed <input type="checkbox"/> in listed district	Other:	
Name:		
<input type="checkbox"/> pending listing <input type="checkbox"/> not eligible <input type="checkbox"/> eligible(district) <input type="checkbox"/> eligible (individually) <input type="checkbox"/> not determined		



ARCHITECTURAL/HISTORIC INVENTORY FORM

4641 MCREE AV

LOCATION MAP (include north arrow):

SITE MAP/PLAN (include north arrow):

Insert photograph of primary structure on property:

Photo 1:

Photo 2:

Description:

looking north at building.

Description:

Date:

CD No.:

Image No.

Date:

CD No.:

Image No.

Photographer: PMA

Main Photo: Images2012\4641 MCREE AV.JPG



ARCHITECTURAL/HISTORIC INVENTORY FORM

4641 MCREE AV

21.(cont.) History:and significance. Expand box as necessary or add continuation pages.

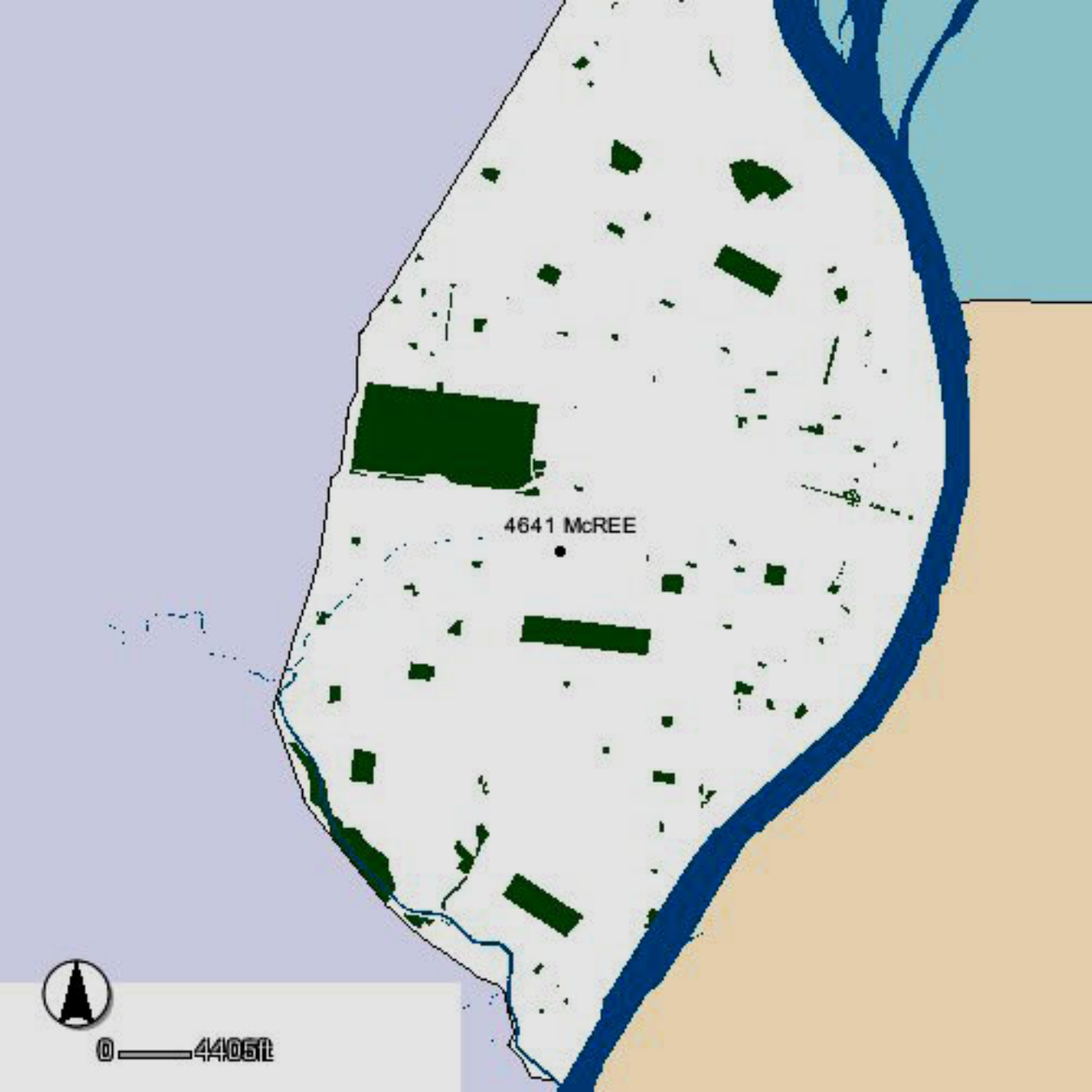
22. (cont.) Sources of information. Expand box as necessary or add continuation pages.

St Louis building permit A3520, 7/25/1955: Rathmann, Koelle & Carroll, architects; builder listed as H. B. Deal & Co, Inc.

40. (cont.) Description of environment and outbuilding. Expand box as necessary or add continuation pages.

41. (cont.) Description of primary resource. Expand box as necessary, or add continuation pages.

This brick building, currently housing Christy Refractories Co, is a rectilinear building set on a slope. Projecting brick walls support a canopy over most of the single-story street-facing façade. Brick walls flank the entry storefront (possibly altered, with doors projecting out from the storefront) and extend outward to form projecting brick planters on either side of the central entry stairs. The sets of ribbon windows to either side of the entry have stone sills. The building has a lower level, fully exposed at the back corner of the building where the driveway slopes down.

An aerial photograph of a coastal area, likely a small island or peninsula. A large river flows along the right side of the land. The land is covered with numerous small, dark green rectangular shapes, which appear to be buildings or structures. A larger, dark green rectangular area is visible in the upper left. The surrounding water is light blue, and the land is a light tan color. A scale bar and a north arrow are located in the bottom left corner.

4641 McREE



0 — 4406 ft

4641 McREE

MCREE AVE



0 — 730





ARCHITECTURAL/HISTORIC INVENTORY FORM

1. Survey no.	2. Survey name:		
SLC-AS-047-0154	Thematic Survey of Midcentury Modern Movement Nonresidential Architecture in St. Louis		
3. County:	4. Address:		
St. Louis [Independent City]	4667-9 MCREE AV		
Alternate address if applicable			
5. City/State:	6. UTM:	or: LAT	38:37:13.63
St. Louis [Independent City], M		LONG:	90:15:54.03
7. Township/Range/Section:		T: R: S: N/A	
8. Historic Name (if known):		9. Present/other name (if known):	
Undetermined		Milpaws Inc.	
10. Ownership:	11a. Historic Use (if known):	11b. Current Use:	
Private	Commerce Trade		

HISTORICAL DATA

12. Construction date:	1966	15. Architect:	18. Previously surveyed? <input type="checkbox"/>
Major addition/alteration date:	N/A	Wm. H. Marx	Cite survey name in box 22 cont. (page 3)
13. Significant date/period:			
1966		16. Builder/contractor:	19. On National Register?
14. Area(s) of significance:		Industrial Const. Co.	Cite nomination name in box 22 cont. (page 3)
To be determined			
		17. Original or significant owner:	20. National Register eligible?
		Undetermined	Not determined
21. History and significance on continuation page. <input type="checkbox"/>		22. Sources of information on continuation page. <input checked="" type="checkbox"/>	Historic District Potential? <input type="checkbox"/>
			Name of Potential District?

ARCHITECTURAL INFORMATION

23. Category of Property:	30. Roof Material:	37. Windows:
Building	Undetermined	Historic
24. Vernacular or property type:	31. Chimney placement:	Type: Ribbon
Office Building	None	Panes: single
25. Architectural style:	32. Structural system:	38. Acreage (rural):
Modern/ Neo-Expressionist	Reinforced Concrete	Visible from public road? <input checked="" type="checkbox"/>
26. Plan Shape:		39. Changes: (describe in box 41 cont.)
U-Shape	33. Exterior wall cladding:	<input type="checkbox"/> Addition Date(s)
27. Number of Stories:	Concrete	<input type="checkbox"/> Altered Date(s)
1-story	34. Foundation Material:	<input type="checkbox"/> Moved Date(s)
	Concrete	<input type="checkbox"/> Other Date(s)
28. No. of bays (1st floor)	35. Basement type:	Endangered by:
3	Undetermined	
29. Roof Type:	36. Front Porch Type:	40. No. outbuildings (describe in box 40 cont.):
Flat	N/A	0
		41. Further description of building features and associated resources on continuation page. <input checked="" type="checkbox"/>

OTHER

42. Current Owner/address:	43. Inventory form prepared by (name):	44. Survey date:
VFOMCREE LLC	Patience Stuart	
	Peter Meijer Architect, PC	45. Date of revisions:
11874 TILDEN PL	Additional Information/revisions by:	
WELLINGTON FL 33414	Betsy Bradley	Survey Category:
	Cultural Resources Office	<input checked="" type="checkbox"/> RLS <input type="checkbox"/> ILS <input type="checkbox"/> Significant Properties List

FOR SHPO USE:

Date entered in inventory:	Level of survey: <input type="checkbox"/> reconnaissance <input type="checkbox"/> intensive	Additional research? <input type="checkbox"/> yes <input type="checkbox"/> no
National Register Status: <input type="checkbox"/> listed <input type="checkbox"/> in listed district	Other:	
Name:		
<input type="checkbox"/> pending listing <input type="checkbox"/> not eligible		
<input type="checkbox"/> eligible(district) <input type="checkbox"/> eligible (individually)		
<input type="checkbox"/> not determined		



4667-9 MCREE AV

SITE MAP/PLAN (include north arrow):

Insert photograph of primary structure on property:

Photo 2:

Description:

--	--

Image No.

r:	PMA
----	-----

Images2012\4667-9 MCREE AV.JPG



ARCHITECTURAL/HISTORIC INVENTORY FORM

4667-9 MCREE AV

21.(cont.) History:and significance. Expand box as necessary or add continuation pages.

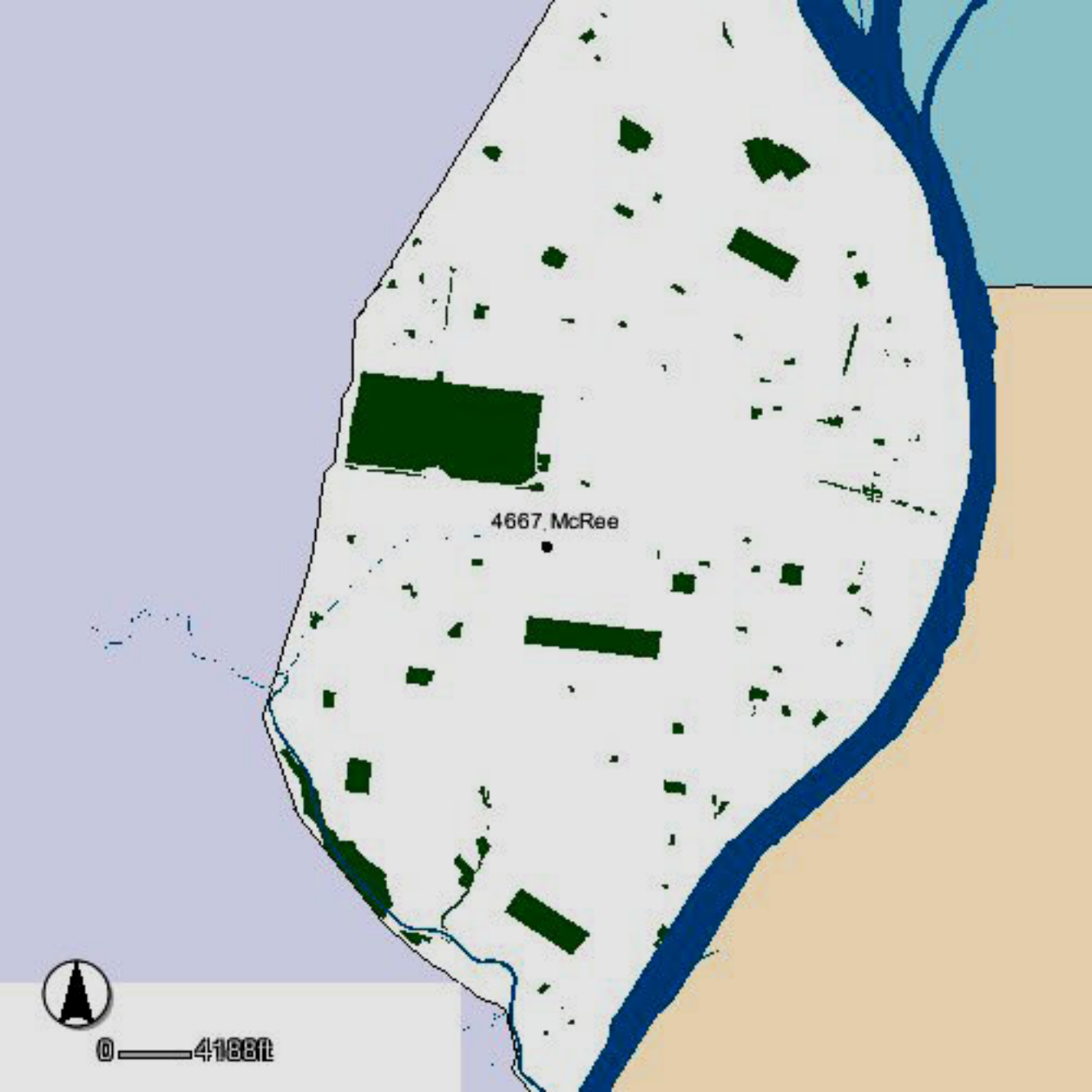
22. (cont.) Sources of information. Expand box as necessary or add continuation pages.

City building permit #C2891, 1/11/1966. William H. Marx, architect; Industrial Construction Inc., contractor.

40. (cont.) Description of environment and outbuilding. Expand box as necessary or add continuation pages.

41. (cont.) Description of primary resource. Expand box as necessary, or add continuation pages.

This building, currently housing Milpaws Inc, is a single story rectilinear building with a cantilevered entry canopy over the recessed entry on the south façade. Clerestory windows follow the angled soffit of the canopy, which extends down to a single central pilaster support. Overhanging roofs to either side of the entry also have soffits that dip down and then back up again with the clerestory windows following the angle. The concrete cladding panels are separated by vertical reveals and the building is capped by metal coping. A low concrete planter sits in front of the central inset. The building is very cleanly executed.



4667, McRee

This is an aerial map of a coastal area. A large river flows along the right side of the land. The land is white, and the water is blue. There are several dark green rectangular shapes representing buildings. A label '4667, McRee' is placed near a small black dot. A north arrow and a scale bar are in the bottom left corner.



0 — 4188ft

4667 McRee

MCREE AVE



0 — 52ft



MILPAYS INC.
1000 S. 10th Ave.
Milwaukee, WI 53204
(414) 333-1234

BUDPA
Business Development



ARCHITECTURAL/HISTORIC INVENTORY FORM

1. Survey no. SLC-AS-047		2. Survey name: Thematic Survey of Midcentury Modern Movement Nonresidential Architecture in St. Louis	
3. County: St. Louis [Independent City]		4. Address: 4677-9 MCREE AV	
Alternate address if applicable			
5. City/State: St. Louis [Independent City], M		6. UTM: LAT LONG:	7. Township/Range/Section: T: R: S: N/A
8. Historic Name (if known):		9. Present/other name (if known):	
10. Ownership:	11a. Historic Use (if known):	11b. Current Use:	

HISTORICAL DATA

12. Construction date: Major addition/alteration date:	1966	15. Architect:	18. Previously surveyed? <input type="checkbox"/> Cite survey name in box 22 cont. (page 3)
13. Significant date/period:		16. Builder/contractor:	19. On National Register? Cite nomination name in box 22 cont. (page 3)
14. Area(s) of significance:		17. Original or significant owner:	20. National Register eligible?
21. History and significance on continuation page. <input type="checkbox"/>		22. Sources of information on continuation page. <input type="checkbox"/>	Historic District Potential? <input type="checkbox"/> Name of Potential District?

ARCHITECTURAL INFORMATION

23. Category of Property:	30. Roof Material:	37. Windows: Type:
24. Vernacular or property type: Industrial/Warehouse	31. Chimney placement:	Panes
25. Architectural style: Modern Movements	32. Structural system:	38. Acreage (rural): Visible from public road? <input type="checkbox"/>
26. Plan Shape:	33. Exterior wall cladding:	39. Changes: (describe in box 41 cont.) <input type="checkbox"/> Addition Date(s): <input type="checkbox"/> Altered Date(s): <input type="checkbox"/> Moved Date(s): <input type="checkbox"/> Other Date(s):
27. Number of Stories:	34. Foundation Material:	Endangered by:
28. No. of bays (1st floor)	35. Basement type:	40. No. outbuildings (describe in box 40 cont.):
29. Roof Type:	36. Front Porch Type:	41. Further description of building features and associated resources on continuation page. <input type="checkbox"/>

OTHER

42. Current Owner/address: INCREASE ING PROPERTIES LLC REDMOND AND COMPANY 1049 NORTH CLAY ST LOUIS MO 63122	43. Inventory form prepared by (name): Additional Information/revisions by:	44. Survey date: 45. Date of revisions: Survey Category: <input type="checkbox"/> RLS <input type="checkbox"/> ILS <input type="checkbox"/> Significant Properties List
--	--	--

FOR SHPO USE:

Date entered in inventory:	Level of survey: <input type="checkbox"/> reconnaissance <input type="checkbox"/> intensive	Additional research? <input type="checkbox"/> yes <input type="checkbox"/> no
National Register Status: <input type="checkbox"/> listed <input type="checkbox"/> in listed district	Other:	
Name:		
<input type="checkbox"/> pending listing <input type="checkbox"/> not eligible <input type="checkbox"/> eligible(district) <input type="checkbox"/> eligible (individually) <input type="checkbox"/> not determined		



ARCHITECTURAL/HISTORIC INVENTORY FORM

4677-9 MCREE AV

LOCATION MAP (include north arrow):

SITE MAP/PLAN (include north arrow):

Insert photograph of primary structure on property:

Photo 1:

Photo 2:

Description:

Description:

Date:

CD No.:

Image No.

Date:

CD No.:

Image No.

Photographer:

Main Photo: Images2012\CompleteSurveyPhotos\Mcree4677.JPG



ARCHITECTURAL/HISTORIC INVENTORY FORM

4677-9 MCREE AV

21.(cont.) History:and significance. Expand box as necessary or add continuation pages.

22. (cont.) Sources of information. Expand box as necessary or add continuation pages.

40. (cont.) Description of environment and outbuilding. Expand box as necessary or add continuation pages.

41. (cont.) Description of primary resource. Expand box as necessary, or add continuation pages.

Small red brick office attached to large metal and concrete block warehouse





ARCHITECTURAL/HISTORIC INVENTORY FORM

1. Survey no. SLC-AS-047-0155		2. Survey name: Thematic Survey of Midcentury Modern Movement Nonresidential Architecture in St. Louis	
3. County: St. Louis [Independent City]		4. Address: 5101 MCREE AV	
Alternate address if applicable			
5. City/State: St. Louis [Independent City], M		6. UTM:	or: LAT 38:37:15.26 LONG: 90:16:8.09
		7. Township/Range/Section: T: R: S: N/A	
8. Historic Name (if known): O'Fallon Technical School		9. Present/other name (if known): Gateway High School	
10. Ownership: Public	11a. Historic Use (if known): Education		11b. Current Use:

HISTORICAL DATA

12. Construction date: Major addition/alteration date:	1953 N/A	15. Architect: F. Ray Leimkuehler	18. Previously surveyed? <input type="checkbox"/> Cite survey name in box 22 cont. (page 3)
13. Significant date/period: 1953		16. Builder/contractor: Gamble CC	19. On National Register? Cite nomination name in box 22 cont. (page 3)
14. Area(s) of significance: To be determined		17. Original or significant owner: Undetermined	20. National Register eligible? Not determined
21. History and significance on continuation page. <input type="checkbox"/>		22. Sources of information on continuation page. <input checked="" type="checkbox"/>	Historic District Potential? <input type="checkbox"/> Name of Potential District?

ARCHITECTURAL INFORMATION

23. Category of Property: Building	30. Roof Material: Undetermined	37. Windows: Type: Ribbon
24. Vernacular or property type: School	31. Chimney placement: None	Panes 4 awnings/bay with glass block above
25. Architectural style: International Style	32. Structural system: Reinforced Concrete	38. Acreage (rural): Visible from public road? <input checked="" type="checkbox"/>
26. Plan Shape: Irregular	33. Exterior wall cladding: Brick	39. Changes: (describe in box 41 cont.) <input type="checkbox"/> Addition Date(s): <input type="checkbox"/> Altered Date(s): <input type="checkbox"/> Moved Date(s): <input type="checkbox"/> Other Date(s):
27. Number of Stories: 5 Stories 2 stories	34. Foundation Material: Concrete	Endangered by:
28. No. of bays (1st floor): Multiple	35. Basement type: Undetermined	40. No. outbuildings (describe in box 40 cont.): 0
29. Roof Type: Flat	36. Front Porch Type: N/A	41. Further description of building features and associated resources on continuation page. <input checked="" type="checkbox"/>

OTHER

42. Current Owner/address: B O E OF THE CITY OF ST LOUIS 801 N 11TH ST ST LOUIS MO 63101		43. Inventory form prepared by (name): Patience Stuart Peter Meijer Architect, PC Additional Information/revisions by: Betsy Bradley Cultural Resources Office	44. Survey date: 45. Date of revisions: Survey Category: <input checked="" type="checkbox"/> RLS <input type="checkbox"/> ILS <input type="checkbox"/> Significant Properties List
---	--	---	---

FOR SHPO USE:

Date entered in inventory:	Level of survey: <input type="checkbox"/> reconnaissance <input type="checkbox"/> intensive	Additional research? <input type="checkbox"/> yes <input type="checkbox"/> no
National Register Status: <input type="checkbox"/> listed <input type="checkbox"/> in listed district	Other:	
Name:		
<input type="checkbox"/> pending listing <input type="checkbox"/> not eligible <input type="checkbox"/> eligible(district) <input type="checkbox"/> eligible (individually) <input type="checkbox"/> not determined		



ARCHITECTURAL/HISTORIC INVENTORY FORM

5101 MCREE AV

LOCATION MAP (include north arrow):

SITE MAP/PLAN (include north arrow):

Insert photograph of primary structure on property:

Photo 1:

Photo 2:

Description:

Looking north at building.

Description:

Date:

CD No.:

Image No.

Date:

CD No.:

Image No.

Photographer: PMA

Main Photo: Images2012\5101 MCREE AV.JPG



ARCHITECTURAL/HISTORIC INVENTORY FORM

5101 MCREE AV

21.(cont.) History:and significance. Expand box as necessary or add continuation pages.

O'Fallon Technical HS opened in 1956. It was named for Colonel John O'Fallon, a St. Louis railroad promoter, financier, and philanthropist; the north St. Louis neighborhood of O'Fallon Park was once his country estate.

22. (cont.) Sources of information. Expand box as necessary or add continuation pages.

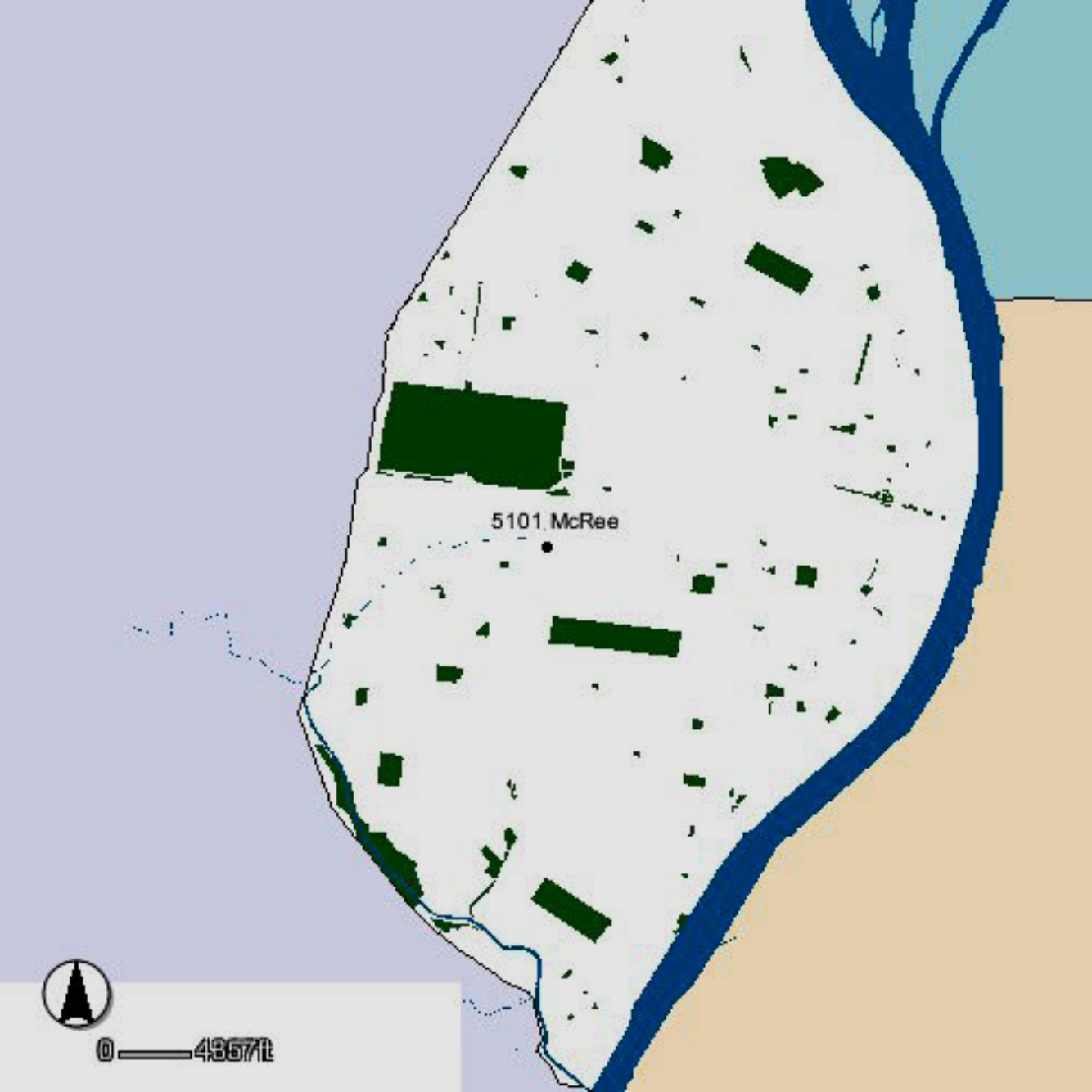
Dan Dillon, "So, Where'd You Go to High School? Vol. 2: The Baby Boomer Years: 1950s-1960s." City of St Louis building permit 6/4/1954.

City building permit #H9935, 6/4/1954. F. Ray Leimkuehler, architect; Gamble CC, contractor.

40. (cont.) Description of environment and outbuilding. Expand box as necessary or add continuation pages.

41. (cont.) Description of primary resource. Expand box as necessary, or add continuation pages.

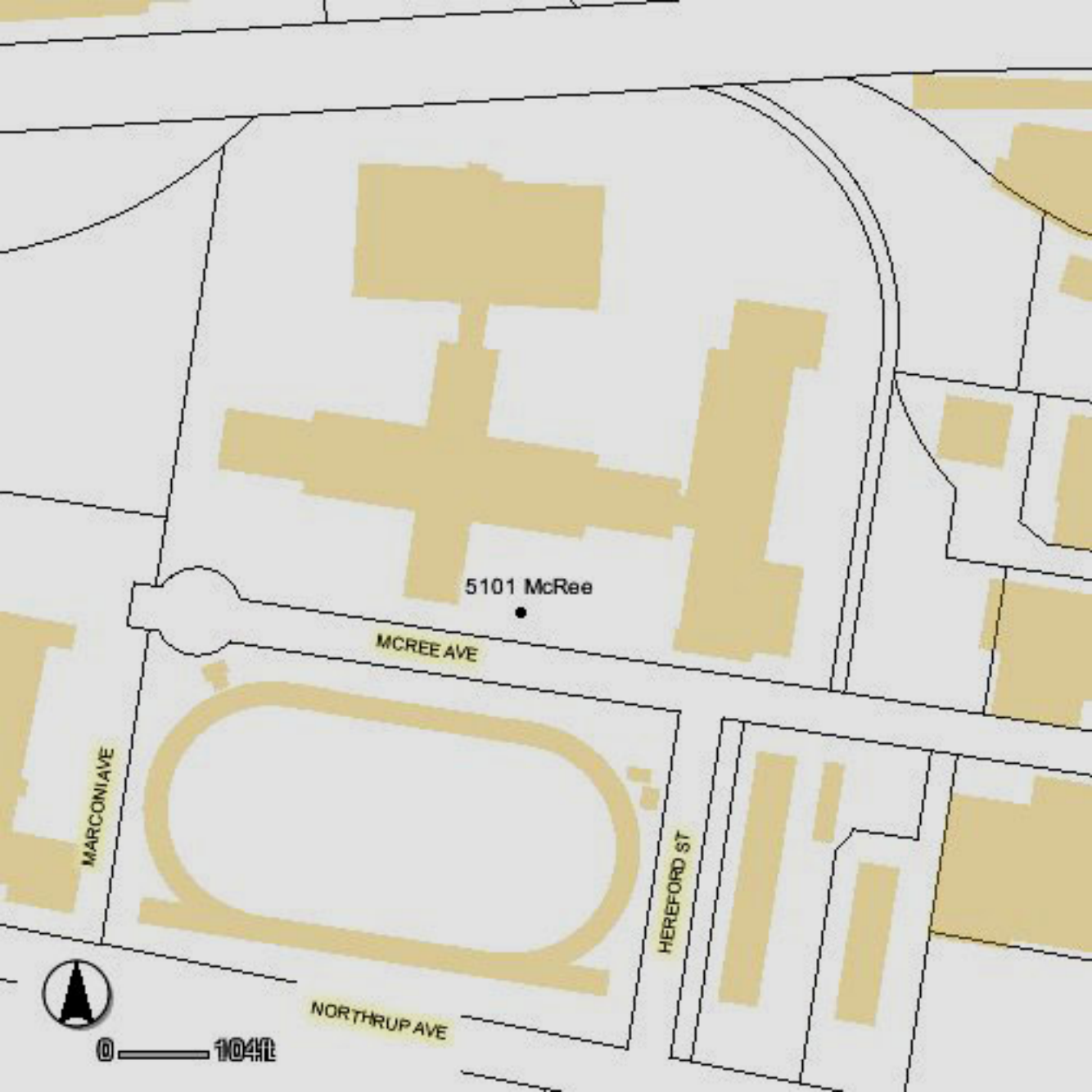
The Gateway High School building features an irregular footprint, 5 stories, and a flat roof. The windows consist of a horizontal rectangle of glass blocks with a row of aluminum framed awning windows. Multiple bays of windows are framed together in a slightly projecting concrete frame with concrete pilasters between bays, creating a horizontal emphasis in the building's brick façade. Lower wings of the building have stepping windows, growing taller with the slope of the ground.

An aerial photograph of a coastal area. The land is light tan, and the water is dark blue. A river or inlet flows along the right side of the land. Several buildings are visible, including a large rectangular building in the upper left and a smaller one in the center. A road or path is visible in the lower left. The text '5101 McRee' is printed on the map.

5101 McRee



0 — 4367ft



5101 McRee

MCREE AVE

MARCONE AVE

HEREFORD ST

NORTHROP AVE



0 10412





ARCHITECTURAL/HISTORIC INVENTORY FORM

1. Survey no. SLC-AS-047	2. Survey name: Thematic Survey of Midcentury Modern Movement Nonresidential Architecture in St. Louis		
3. County: St. Louis [Independent City]	4. Address: 301 N MEMORIAL DR		
Alternate address if applicable			
5. City/State: St. Louis [Independent City], M	6. UTM:	or: LAT	7. Township/Range/Section: T: R: S: N/A
8. Historic Name (if known):		9. Present/other name (if known):	
10. Ownership:		11a. Historic Use (if known):	11b. Current Use:

HISTORICAL DATA

12. Construction date: Major addition/alteration date:	1957	15. Architect:	18. Previously surveyed? <input type="checkbox"/> Cite survey name in box 22 cont. (page 3)
13. Significant date/period:		16. Builder/contractor:	19. On National Register? Cite nomination name in box 22 cont. (page 3)
14. Area(s) of significance:		17. Original or significant owner:	20. National Register eligible?
21. History and significance on continuation page. <input type="checkbox"/>		22. Sources of information on continuation page. <input type="checkbox"/>	Historic District Potential? <input type="checkbox"/> Name of Potential District?

ARCHITECTURAL INFORMATION

23. Category of Property:	30. Roof Material:	37. Windows: Type:
24. Vernacular or property type: Office Building	31. Chimney placement:	Panes
25. Architectural style: Modern Movements	32. Structural system:	38. Acreage (rural): Visible from public road? <input type="checkbox"/>
26. Plan Shape:	33. Exterior wall cladding:	39. Changes: (describe in box 41 cont.) <input type="checkbox"/> Addition Date(s): <input type="checkbox"/> Altered Date(s): <input type="checkbox"/> Moved Date(s): <input type="checkbox"/> Other Date(s):
27. Number of Stories:	34. Foundation Material:	Endangered by:
28. No. of bays (1st floor)	35. Basement type:	40. No. outbuildings (describe in box 40 cont.):
29. Roof Type:	36. Front Porch Type:	41. Further description of building features and associated resources on continuation page. <input type="checkbox"/>

OTHER

42. Current Owner/address: GAHLBERG/GLADNEY TRUST	43. Inventory form prepared by (name):	44. Survey date:
31 LOREN WOODS	Additional Information/revisions by:	45. Date of revisions:
ST LOUIS MO 63124		Survey Category: <input type="checkbox"/> RLS <input type="checkbox"/> ILS <input type="checkbox"/> Significant Properties List

FOR SHPO USE:

Date entered in inventory:	Level of survey: <input type="checkbox"/> reconnaissance <input type="checkbox"/> intensive	Additional research? <input type="checkbox"/> yes <input type="checkbox"/> no
National Register Status: <input type="checkbox"/> listed <input type="checkbox"/> in listed district	Other:	
Name:		
<input type="checkbox"/> pending listing <input type="checkbox"/> not eligible <input type="checkbox"/> eligible(district) <input type="checkbox"/> eligible (individually) <input type="checkbox"/> not determined		



ARCHITECTURAL/HISTORIC INVENTORY FORM

301 N MEMORIAL DR

LOCATION MAP (include north arrow):

SITE MAP/PLAN (include north arrow):

Insert photograph of primary structure on property:

Photo 1:

Photo 2:

Description:

Description:

Date:

CD No.:

Image No.

Date:

CD No.:

Image No.

Photographer:

Main Photo: Images2012\CompleteSurveyPhotos\MemorialN301.JPG



ARCHITECTURAL/HISTORIC INVENTORY FORM

301 N MEMORIAL DR

21.(cont.) History:and significance. Expand box as necessary or add continuation pages.

22. (cont.) Sources of information. Expand box as necessary or add continuation pages.

40. (cont.) Description of environment and outbuilding. Expand box as necessary or add continuation pages.

41. (cont.) Description of primary resource. Expand box as necessary, or add continuation pages.

NR listed Property.



314 655 6000 Office
For Sale
CBRE





ARCHITECTURAL/HISTORIC INVENTORY FORM

1. Survey no.	2. Survey name:		
SLC-AS-047-0156	Thematic Survey of Midcentury Modern Movement Nonresidential Architecture in St. Louis		
3. County:	4. Address:		
St. Louis [Independent City]	1-99 S MEMORIAL DR		
Alternate address if applicable			
5. City/State:	6. UTM:	or: LAT 38:37:30.30	7. Township/Range/Section:
St. Louis [Independent City], M		LONG: 90:11:13.19	T: R: S: N/A
8. Historic Name (if known):		9. Present/other name (if known):	
Gateway Tower and CBS Studios		Gateway Tower	
10. Ownership:	11a. Historic Use (if known):	11b. Current Use:	
Private	Commerce Trade		

HISTORICAL DATA

12. Construction date:	1966	15. Architect:	18. Previously surveyed? <input type="checkbox"/>
Major addition/alteration date:	N/A	HOK/Gyo Obata	Cite survey name in box 22 cont. (page 3)
13. Significant date/period:		Ry Tao, Engineer	
1967		16. Builder/contractor:	19. On National Register?
14. Area(s) of significance:		Rallo Construction	Cite nomination name in box 22 cont. (page 3)
Architecture		17. Original or significant owner:	20. National Register eligible?
		Columbia Broadcasting System & Transurban Redevelopment Corp.	Individually eligible
21. History and significance on continuation page. <input checked="" type="checkbox"/>		22. Sources of information on continuation page. <input checked="" type="checkbox"/>	Historic District Potential? <input type="checkbox"/>
			Name of Potential District?
			N/A

ARCHITECTURAL INFORMATION

23. Category of Property:	30. Roof Material:	37. Windows:
Building	Undetermined	Historic
24. Vernacular or property type:	31. Chimney placement:	Type: Ribbon
Office Building	None	Panes
25. Architectural style:	32. Structural system:	38. Acreage (rural):
Modern Movements	Steel	Visible from public road? <input checked="" type="checkbox"/>
26. Plan Shape:	33. Exterior wall cladding:	39. Changes: (describe in box 41 cont.)
Rectangular Short St. Fac	Glass	<input type="checkbox"/> Addition Date(s)
27. Number of Stories:	34. Foundation Material:	<input type="checkbox"/> Altered Date(s)
Multi-story	Concrete	<input type="checkbox"/> Moved Date(s)
28. No. of bays (1st floor)	35. Basement type:	<input type="checkbox"/> Other Date(s)
2	Full	Endangered by:
29. Roof Type:	36. Front Porch Type:	40. No. outbuildings (describe in box 40 cont.):
Flat	N/A	0
		41. Further description of building features and associated resources on continuation page. <input checked="" type="checkbox"/>

OTHER

42. Current Owner/address:	43. Inventory form prepared by (name):	44. Survey date:
CS GATEWAY LLC	Patience Stuart	
SOVERIGN PARTNERS LLC	Peter Meijer Architect, PC	45. Date of revisions:
38 E 57TH ST STW 1203	Additional Information/revisions by:	
NEW YORK NY 10022	Jan Cameron	Survey Category:
	Cultural Resources Office	<input type="checkbox"/> RLS <input checked="" type="checkbox"/> ILS <input type="checkbox"/> Significant Properties List

FOR SHPO USE:

Date entered in inventory:	Level of survey: <input type="checkbox"/> reconnaissance <input type="checkbox"/> intensive	Additional research? <input type="checkbox"/> yes <input type="checkbox"/> no
National Register Status: <input type="checkbox"/> listed <input type="checkbox"/> in listed district	Other:	
Name:		
<input type="checkbox"/> pending listing <input type="checkbox"/> not eligible		
<input type="checkbox"/> eligible(district) <input type="checkbox"/> eligible (individually)		
<input type="checkbox"/> not determined		



ARCHITECTURAL/HISTORIC INVENTORY FORM

1-99 S MEMORIAL DR

LOCATION MAP (include north arrow):

SITE MAP/PLAN (include north arrow):

Insert photograph of primary structure on property:

Photo 1:

Photo 2:

Description:

East and south facades, looking southeast from Memorial Drive

Description:

Date: 9/20/2012 CD No.: Image No.

Date: CD No.: Image No.

Photographer: PMA

Main Photo: Images2012\1-99 S MEMORIAL DR.JPG



ARCHITECTURAL/HISTORIC INVENTORY FORM

1-99 S MEMORIAL DR

21.(cont.) History:and significance. Expand box as necessary or add continuation pages.

Gateway Tower was designed by HOK and completed in 1967. Gyo Obata was the principal designer, and structural engineers were The Engineers Collaborative. The International Style architecture of this building can be seen in the repetitive modularity of its elements, the ribbon windows, concrete balconies and the exposed structural piers. The building was part of a significant Civic Center riverfront redevelopment effort, which included the Pet Milk Building, Stouffer's Riverfront Inn, and the Busch Memorial Stadium.

A February 10, 1966 article in the New York Times announced "plans for 20-story building in St. Louis to be known as Gateway Tower, by a partnership formed of subsidiaries of the Columbia Broadcasting System and the Transurban Redevelopment Corporation of St. Louis. The building will consist of a 17-level tower on a block wide, three-level base and will rise on Memorial Drive close to the Gateway Arch and its 91-acre park. Hellmuth, Obata and Kassabaum are the architects. The building is expected to be completed next year. Columbia Broadcasting will move its two St. Louis broadcasting stations – KMOX-TV and KMOX – into the building."

22. (cont.) Sources of information. Expand box as necessary or add continuation pages.

McCue, George. The Building Art in St. Louis: Two Centuries, 1967 & 1981 editions.

Daily Record, 19 August 1966

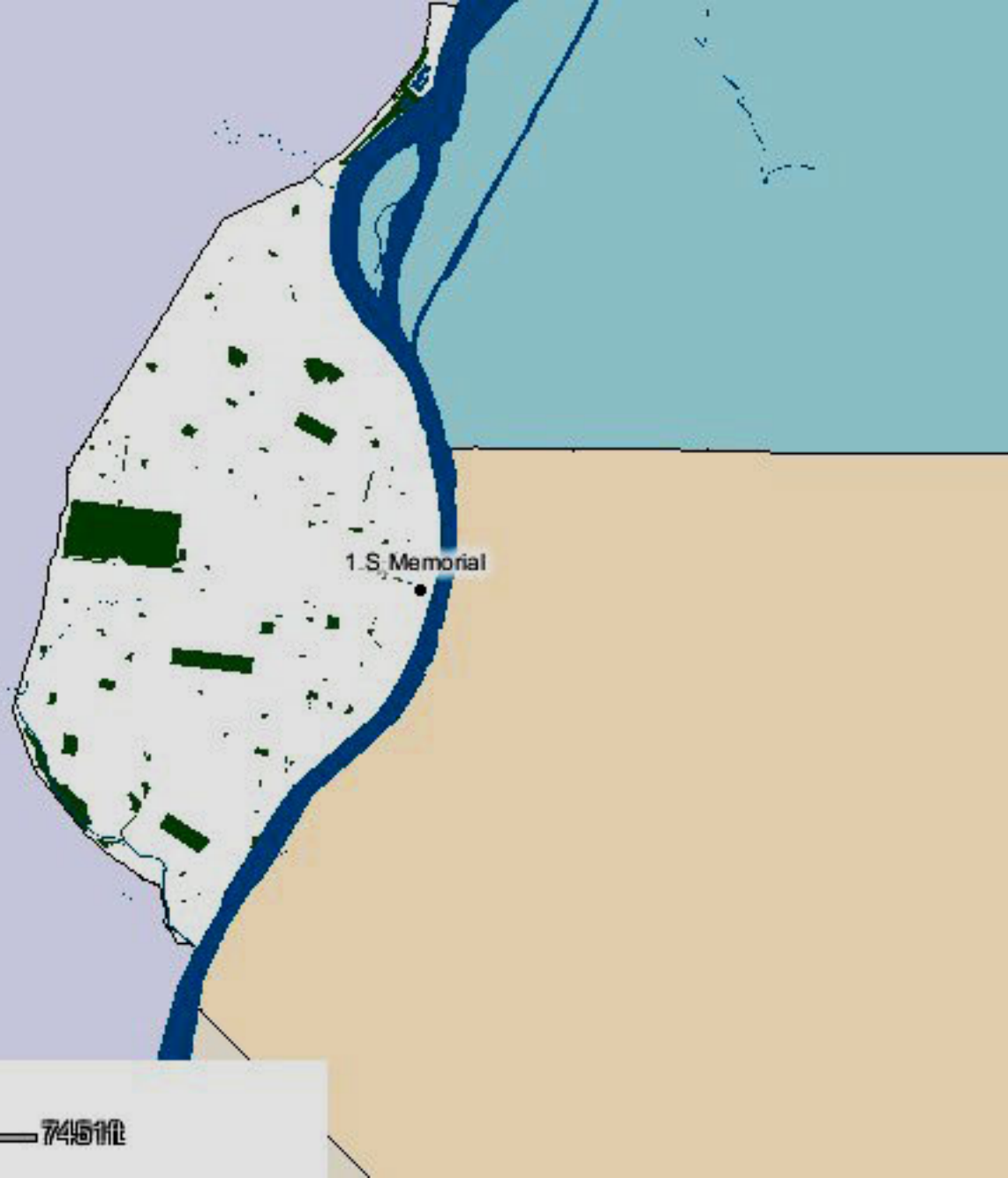
City building permit #6607, 8/18/1966; Gateway Tower Development Corp. owner; Rallo Construction Co. builder, 5000 Kemper; Gyo Obata architect; Ry Tao engineer; erect 21-story office and studio building, 329,580 square feet at 310 Market, \$6,000,000.

New York Times, February 10, 1966 – "C.B.S. in St. Louis Project" by Lawrence O'Kane.

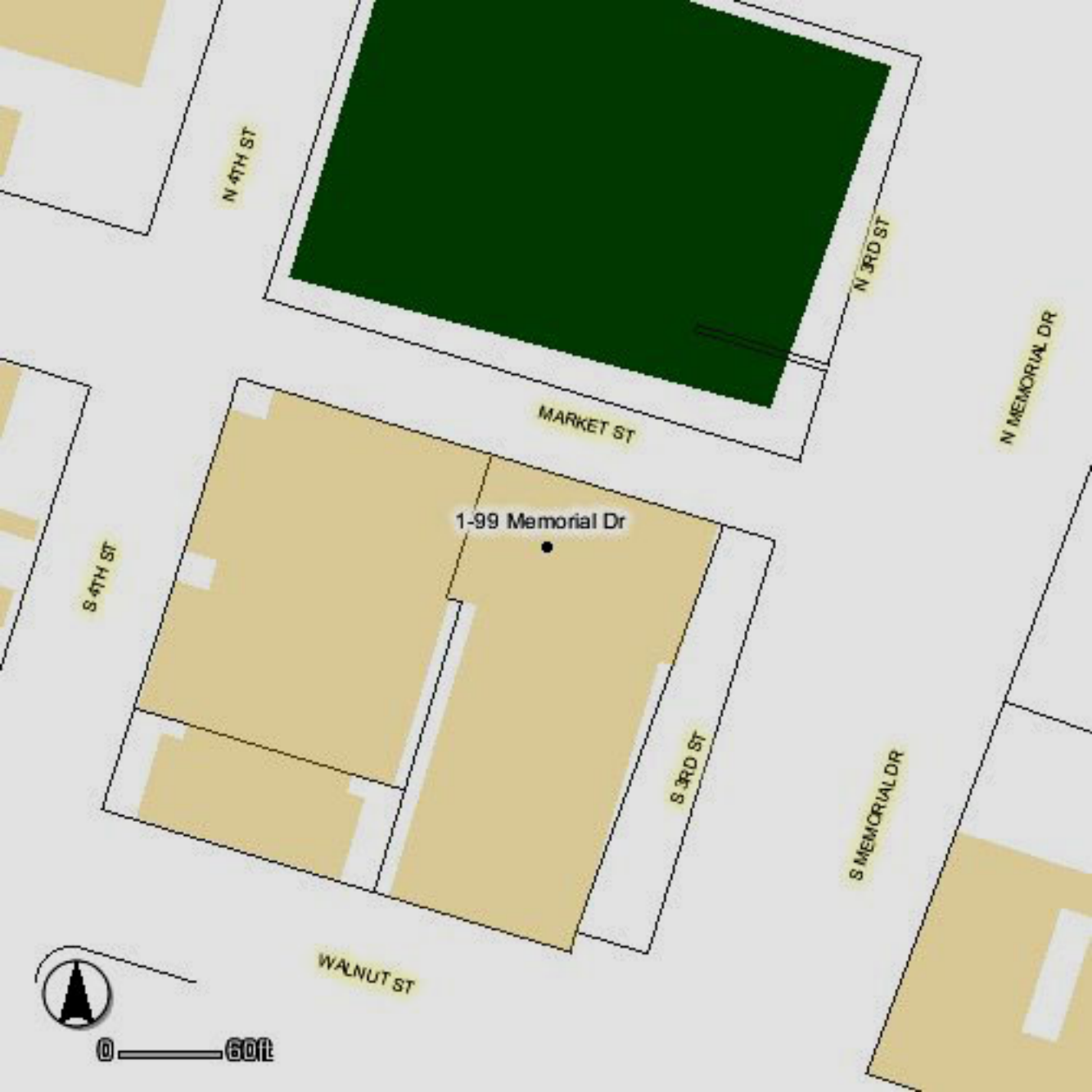
40. (cont.) Description of environment and outbuilding. Expand box as necessary or add continuation pages.

41. (cont.) Description of primary resource. Expand box as necessary, or add continuation pages.

The Gateway Tower, currently in use for offices as well as a TV station, has a rectangular footprint with a garage and a multi-story tower. The garage has a concrete foundation and concrete cladding with one ribbon window stretching along the length of the Memorial Dr. façade and wrapping the corners at both Walnut St. and Market St. Aside from this window and the occasional opening for a door, the main building has a large, plain concrete base. The tower has a steel structural system with glass cladding and concrete balconies wrapping the circumference at every level. The concrete railing of the roof of the garage aligns with the first balcony of the tower, and both sections have flat roofs and ribbon windows. The tower entrance is on the Market Street side, and the TV station occupies the lower section of the building.



0 — 7451ft



N 4TH ST

N 3RD ST

N MEMORIAL DR

MARKET ST

1-99 Memorial Dr

S 3RD ST

S MEMORIAL DR

WALNUT ST



0 600



DRURY PLAZA HOTEL

KMOV TV
KMOX • CBS



DRURY PLAZA HOTEL

KMOV TV
KMOX • CBS



ARCHITECTURAL/HISTORIC INVENTORY FORM

1. Survey no. SLC-AS-047		2. Survey name: Thematic Survey of Midcentury Modern Movement Nonresidential Architecture in St. Louis	
3. County: St. Louis [Independent City]		4. Address: 3225-7 MERAMEC ST	
Alternate address if applicable			
5. City/State: St. Louis [Independent City], M		6. UTM: LAT LONG:	7. Township/Range/Section: T: R: S: N/A
8. Historic Name (if known):		9. Present/other name (if known):	
10. Ownership:	11a. Historic Use (if known):		11b. Current Use:

HISTORICAL DATA

12. Construction date: Major addition/alteration date:	1963	15. Architect:	18. Previously surveyed? <input type="checkbox"/> Cite survey name in box 22 cont. (page 3)
13. Significant date/period:		16. Builder/contractor:	19. On National Register? Cite nomination name in box 22 cont. (page 3)
14. Area(s) of significance:		17. Original or significant owner:	20. National Register eligible?
21. History and significance on continuation page. <input type="checkbox"/>		22. Sources of information on continuation page. <input type="checkbox"/>	Historic District Potential? <input type="checkbox"/> Name of Potential District?

ARCHITECTURAL INFORMATION

23. Category of Property:	30. Roof Material:	37. Windows: Type:
24. Vernacular or property type: 1-Story Commercial	31. Chimney placement:	Panes
25. Architectural style: Modern Movements	32. Structural system:	38. Acreage (rural): Visible from public road? <input type="checkbox"/>
26. Plan Shape:	33. Exterior wall cladding:	39. Changes: (describe in box 41 cont.) <input type="checkbox"/> Addition Date(s): <input type="checkbox"/> Altered Date(s): <input type="checkbox"/> Moved Date(s): <input type="checkbox"/> Other Date(s):
27. Number of Stories:	34. Foundation Material:	Endangered by:
28. No. of bays (1st floor)	35. Basement type:	40. No. outbuildings (describe in box 40 cont.):
29. Roof Type:	36. Front Porch Type:	41. Further description of building features and associated resources on continuation page. <input type="checkbox"/>

OTHER

42. Current Owner/address: HASTEY, KENNETH B & JILL	43. Inventory form prepared by (name):	44. Survey date:
3854 LOUISIANA AV ST LOUIS MO 63118	Additional Information/revisions by:	45. Date of revisions:
FOR SHPO USE:		Survey Category: <input type="checkbox"/> RLS <input type="checkbox"/> ILS <input type="checkbox"/> Significant Properties List

Date entered in inventory:	Level of survey: <input type="checkbox"/> reconnaissance <input type="checkbox"/> intensive	Additional research? <input type="checkbox"/> yes <input type="checkbox"/> no
National Register Status: <input type="checkbox"/> listed <input type="checkbox"/> in listed district	Other:	
Name:		
<input type="checkbox"/> pending listing <input type="checkbox"/> not eligible <input type="checkbox"/> eligible(district) <input type="checkbox"/> eligible (individually) <input type="checkbox"/> not determined		



ARCHITECTURAL/HISTORIC INVENTORY FORM

3225-7 MERAMEC ST

LOCATION MAP (include north arrow):	SITE MAP/PLAN (include north arrow):

Insert photograph of primary structure on property:

Photo 1:	Photo 2:
Description:	Description:
Date: CD No.: Image No.	Date: CD No.: Image No.
Photographer:	
Main Photo:	Images2012\CompleteSurveyPhotos\Meramec3225.JPG



ARCHITECTURAL/HISTORIC INVENTORY FORM

3225-7 MERAMEC ST

21.(cont.) History:and significance. Expand box as necessary or add continuation pages.

22. (cont.) Sources of information. Expand box as necessary or add continuation pages.

40. (cont.) Description of environment and outbuilding. Expand box as necessary or add continuation pages.

41. (cont.) Description of primary resource. Expand box as necessary, or add continuation pages.

brick box really





ARCHITECTURAL/HISTORIC INVENTORY FORM

1. Survey no. SLC-AS-047	2. Survey name: Thematic Survey of Midcentury Modern Movement Nonresidential Architecture in St. Louis		
3. County: St. Louis [Independent City]	4. Address: 3431 MERAMEC ST		
Alternate address if applicable			
5. City/State: St. Louis [Independent City], M	6. UTM:	or: LAT	7. Township/Range/Section: T: R: S: N/A
8. Historic Name (if known):		9. Present/other name (if known):	
10. Ownership:	11a. Historic Use (if known):	11b. Current Use:	

HISTORICAL DATA

12. Construction date: Major addition/alteration date:	1960	15. Architect:	18. Previously surveyed? <input type="checkbox"/> Cite survey name in box 22 cont. (page 3)
13. Significant date/period:		16. Builder/contractor:	19. On National Register? Cite nomination name in box 22 cont. (page 3)
14. Area(s) of significance:		17. Original or significant owner:	20. National Register eligible?
21. History and significance on continuation page. <input type="checkbox"/>		22. Sources of information on continuation page. <input type="checkbox"/>	Historic District Potential? <input type="checkbox"/> Name of Potential District?

ARCHITECTURAL INFORMATION

23. Category of Property:	30. Roof Material:	37. Windows: Type:
24. Vernacular or property type: 1-Story Commercial	31. Chimney placement:	Panes
25. Architectural style: Modern Movements	32. Structural system:	38. Acreage (rural): Visible from public road? <input type="checkbox"/>
26. Plan Shape:	33. Exterior wall cladding:	39. Changes: (describe in box 41 cont.) <input type="checkbox"/> Addition Date(s): <input type="checkbox"/> Altered Date(s): <input type="checkbox"/> Moved Date(s): <input type="checkbox"/> Other Date(s):
27. Number of Stories:	34. Foundation Material:	Endangered by:
28. No. of bays (1st floor)	35. Basement type:	40. No. outbuildings (describe in box 40 cont.):
29. Roof Type:	36. Front Porch Type:	41. Further description of building features and associated resources on continuation page. <input type="checkbox"/>

OTHER

42. Current Owner/address: VOGEL, SHEET METAL & HEATING INC	43. Inventory form prepared by (name):	44. Survey date:
3431 MERAMEC ST ST LOUIS MO 63118	Additional Information/revisions by:	45. Date of revisions:
FOR SHPO USE:		Survey Category: <input type="checkbox"/> RLS <input type="checkbox"/> ILS <input type="checkbox"/> Significant Properties List

Date entered in inventory:	Level of survey: <input type="checkbox"/> reconnaissance <input type="checkbox"/> intensive	Additional research? <input type="checkbox"/> yes <input type="checkbox"/> no
National Register Status: <input type="checkbox"/> listed <input type="checkbox"/> in listed district	Other:	
Name:		
<input type="checkbox"/> pending listing <input type="checkbox"/> not eligible <input type="checkbox"/> eligible(district) <input type="checkbox"/> eligible (individually) <input type="checkbox"/> not determined		



ARCHITECTURAL/HISTORIC INVENTORY FORM

3431 MERAMEC ST

LOCATION MAP (include north arrow):

SITE MAP/PLAN (include north arrow):

Insert photograph of primary structure on property:

Photo 1:

Photo 2:

Description:

Description:

Date:

CD No.:

Image No.

Date:

CD No.:

Image No.

Photographer:

Main Photo: Images2012\CompleteSurveyPhotos\Meramec3431.JPG



ARCHITECTURAL/HISTORIC INVENTORY FORM

3431 MERAMEC ST

21.(cont.) History:and significance. Expand box as necessary or add continuation pages.

22. (cont.) Sources of information. Expand box as necessary or add continuation pages.

40. (cont.) Description of environment and outbuilding. Expand box as necessary or add continuation pages.

41. (cont.) Description of primary resource. Expand box as necessary, or add continuation pages.

Vogel sheet M3tal Inc ; lots of AL and brick; vintage sign

VOGEL SHEET METAL INC.

HEATING & AIR CONDITIONING

3431

VOGEL
HEATING & AIR
CONDITIONING
533



ARCHITECTURAL/HISTORIC INVENTORY FORM

1. Survey no. SLC-AS-047	2. Survey name: Thematic Survey of Midcentury Modern Movement Nonresidential Architecture in St. Louis		
3. County: St. Louis [Independent City]	4. Address: 3842 MERAMEC ST		
Alternate address if applicable			
5. City/State: St. Louis [Independent City], M	6. UTM:	or: LAT	7. Township/Range/Section: T: R: S: N/A
8. Historic Name (if known):		9. Present/other name (if known):	
10. Ownership:	11a. Historic Use (if known):	11b. Current Use:	

HISTORICAL DATA

12. Construction date: Major addition/alteration date:	1959	15. Architect:	18. Previously surveyed? <input type="checkbox"/> Cite survey name in box 22 cont. (page 3)
13. Significant date/period:		16. Builder/contractor:	
14. Area(s) of significance:		17. Original or significant owner:	19. On National Register? Cite nomination name in box 22 cont. (page 3)
			20. National Register eligible?
21. History and significance on continuation page. <input type="checkbox"/>		22. Sources of information on continuation page. <input type="checkbox"/>	Historic District Potential? <input type="checkbox"/> Name of Potential District?

ARCHITECTURAL INFORMATION

23. Category of Property:	30. Roof Material:	37. Windows: Type:
		Panes
24. Vernacular or property type: Gas Station	31. Chimney placement:	38. Acreage (rural): Visible from public road? <input type="checkbox"/>
25. Architectural style: Modern Movements	32. Structural system:	39. Changes: (describe in box 41 cont.)
26. Plan Shape:	33. Exterior wall cladding:	<input type="checkbox"/> Addition Date(s)
		<input type="checkbox"/> Altered Date(s)
27. Number of Stories:	34. Foundation Material:	<input type="checkbox"/> Moved Date(s)
		<input type="checkbox"/> Other Date(s)
		Endangered by:
28. No. of bays (1st floor)	35. Basement type:	40. No. outbuildings (describe in box 40 cont.):
29. Roof Type:	36. Front Porch Type:	41. Further description of building features and associated resources on continuation page. <input type="checkbox"/>

OTHER

42. Current Owner/address: FORUM HOME HEALTH AGENCY LLC	43. Inventory form prepared by (name):	44. Survey date:
		45. Date of revisions:
12752 FOXHOUND DR	Additional Information/revisions by:	
MARYLAND HTS MO 63043		Survey Category: <input type="checkbox"/> RLS <input type="checkbox"/> ILS <input type="checkbox"/> Significant Properties List

FOR SHPO USE:

Date entered in inventory:	Level of survey: <input type="checkbox"/> reconnaissance <input type="checkbox"/> intensive	Additional research? <input type="checkbox"/> yes <input type="checkbox"/> no
National Register Status: <input type="checkbox"/> listed <input type="checkbox"/> in listed district	Other:	
Name:		
<input type="checkbox"/> pending listing <input type="checkbox"/> not eligible <input type="checkbox"/> eligible(district) <input type="checkbox"/> eligible (individually) <input type="checkbox"/> not determined		



ARCHITECTURAL/HISTORIC INVENTORY FORM

3842 MERAMEC ST

LOCATION MAP (include north arrow):

SITE MAP/PLAN (include north arrow):

Insert photograph of primary structure on property:

Photo 1:

Photo 2:

Description:

Description:

Date:

CD No.:

Image No.

Date:

CD No.:

Image No.

Photographer:

Main Photo: Images2012\CompleteSurveyPhotos\Meramec3842.JPG



ARCHITECTURAL/HISTORIC INVENTORY FORM

3842 MERAMEC ST

21.(cont.) History:and significance. Expand box as necessary or add continuation pages.

22. (cont.) Sources of information. Expand box as necessary or add continuation pages.

40. (cont.) Description of environment and outbuilding. Expand box as necessary or add continuation pages.

41. (cont.) Description of primary resource. Expand box as necessary, or add continuation pages.





ARCHITECTURAL/HISTORIC INVENTORY FORM

1. Survey no. SLC-AS-047	2. Survey name: Thematic Survey of Modern Movement Architecture in St. Louis
3. County: St. Louis [Independent City]	4. Address: 3900 MERAMEC ST
Alternate address if applicable	
5. City/State: St. Louis [Independent City], M	6. UTM: or: LAT LONG: N/A
7. Township/Range/Section: T: R: S: N/A	
8. Historic Name (if known):	
9. Present/other name (if known):	
10. Ownership:	11a. Historic Use (if known):
11b. Current Use:	

HISTORICAL DATA

12. Construction date: Major addition/alteration date:	15. Architect:	18. Previously surveyed? <input type="checkbox"/> Cite survey name in box 22 cont. (page 3)
13. Significant date/period:	16. Builder/contractor:	19. On National Register? Cite nomination name in box 22 cont. (page 3)
14. Area(s) of significance:	17. Original or significant owner:	20. National Register eligible?
21. History and significance on continuation page. <input type="checkbox"/>	22. Sources of information on continuation page. <input type="checkbox"/>	Historic District Potential? <input type="checkbox"/> Name of Potential District?

ARCHITECTURAL INFORMATION

23. Category of Property:	30. Roof Material:	37. Windows: Type:
24. Vernacular or property type: Church	31. Chimney placement:	Panes
25. Architectural style: Modern Movements	32. Structural system:	38. Acreage (rural): Visible from public road? <input type="checkbox"/>
26. Plan Shape:	33. Exterior wall cladding:	39. Changes: (describe in box 41 cont.) <input type="checkbox"/> Addition Date(s): <input type="checkbox"/> Altered Date(s): <input type="checkbox"/> Moved Date(s): <input type="checkbox"/> Other Date(s):
27. Number of Stories:	34. Foundation Material:	Endangered by:
28. No. of bays (1st floor)	35. Basement type:	40. No. outbuildings (describe in box 40 cont.):
29. Roof Type:	36. Front Porch Type:	41. Further description of building features and associated resources on continuation page. <input type="checkbox"/>

OTHER

42. Current Owner/address: ST LOUIS CITY CATHOLIC CHURCH REAL ESTATE CORP TRS 20 ARCHBISHOP MAY DR ST LOUIS MO 63119	43. Inventory form prepared by (name): Additional Information/revisions by:	44. Survey date: 45. Date of revisions: Survey Category: <input type="checkbox"/> RLS <input type="checkbox"/> ILS <input type="checkbox"/> Significant Properties List
---	--	--

FOR SHPO USE:

Date entered in inventory:	Level of survey: <input type="checkbox"/> reconnaissance <input type="checkbox"/> intensive	Additional research? <input type="checkbox"/> yes <input type="checkbox"/> no
National Register Status: <input type="checkbox"/> listed <input type="checkbox"/> in listed district	Other:	
Name:		
<input type="checkbox"/> pending listing <input type="checkbox"/> not eligible <input type="checkbox"/> eligible(district) <input type="checkbox"/> eligible (individually) <input type="checkbox"/> not determined		



ARCHITECTURAL/HISTORIC INVENTORY FORM

3900 MERAMEC ST

LOCATION MAP (include north arrow):

SITE MAP/PLAN (include north arrow):

Insert photograph of primary structure on property:

Photo 1:

Photo 2:

Description:

Description:

Date:

CD No.:

Image No.

Date:

CD No.:

Image No.

Photographer:

Main Photo: Images2012\CompleteSurveyPhotos\Meramec3900.JPG



ARCHITECTURAL/HISTORIC INVENTORY FORM

3900 MERAMEC ST

21.(cont.) History:and significance. Expand box as necessary or add continuation pages.

22. (cont.) Sources of information. Expand box as necessary or add continuation pages.

40. (cont.) Description of environment and outbuilding. Expand box as necessary or add continuation pages.

41. (cont.) Description of primary resource. Expand box as necessary, or add continuation pages.

Resurrection of Our Lord Catholic Church. City Landmark. Murphy & Mackey. Immaculate Heart of Mary Catholic Church and School. Stiritz: St. Louis Historic Churches and Synagogues has date of 1952.





ARCHITECTURAL/HISTORIC INVENTORY FORM

1. Survey no. SLC-AS-047		2. Survey name: Thematic Survey of Midcentury Modern Movement Nonresidential Architecture in St. Louis	
3. County: St. Louis [Independent City]		4. Address: 4110 MERAMEC ST	
Alternate address if applicable			
5. City/State: St. Louis [Independent City], M		6. UTM: LAT LONG:	7. Township/Range/Section: T: R: S: N/A
8. Historic Name (if known):		9. Present/other name (if known):	
10. Ownership:	11a. Historic Use (if known):	11b. Current Use:	

HISTORICAL DATA

12. Construction date: Major addition/alteration date:	1966	15. Architect:	18. Previously surveyed? <input type="checkbox"/> Cite survey name in box 22 cont. (page 3)
13. Significant date/period:		16. Builder/contractor:	19. On National Register? Cite nomination name in box 22 cont. (page 3)
14. Area(s) of significance:		17. Original or significant owner:	20. National Register eligible?
21. History and significance on continuation page. <input type="checkbox"/>		22. Sources of information on continuation page. <input type="checkbox"/>	Historic District Potential? <input type="checkbox"/> Name of Potential District?

ARCHITECTURAL INFORMATION

23. Category of Property:	30. Roof Material:	37. Windows: Type:
24. Vernacular or property type: Other-Note in Comments	31. Chimney placement:	Panes
25. Architectural style: Modern Movements	32. Structural system:	38. Acreage (rural): Visible from public road? <input type="checkbox"/>
26. Plan Shape:	33. Exterior wall cladding:	39. Changes: (describe in box 41 cont.) <input type="checkbox"/> Addition Date(s): <input type="checkbox"/> Altered Date(s): <input type="checkbox"/> Moved Date(s): <input type="checkbox"/> Other Date(s):
27. Number of Stories:	34. Foundation Material:	Endangered by:
28. No. of bays (1st floor)	35. Basement type:	40. No. outbuildings (describe in box 40 cont.):
29. Roof Type:	36. Front Porch Type:	41. Further description of building features and associated resources on continuation page. <input type="checkbox"/>

OTHER

42. Current Owner/address: D & L FAMILY CARWASH INC ENTERPRISE INC 10342 JADE FOREST ST LOUIS MO 63123	43. Inventory form prepared by (name): Additional Information/revisions by:	44. Survey date: 45. Date of revisions: Survey Category: <input type="checkbox"/> RLS <input type="checkbox"/> ILS <input type="checkbox"/> Significant Properties List
--	--	--

FOR SHPO USE:

Date entered in inventory:	Level of survey: <input type="checkbox"/> reconnaissance <input type="checkbox"/> intensive	Additional research? <input type="checkbox"/> yes <input type="checkbox"/> no
National Register Status: <input type="checkbox"/> listed <input type="checkbox"/> in listed district	Other:	
Name:		
<input type="checkbox"/> pending listing <input type="checkbox"/> not eligible <input type="checkbox"/> eligible(district) <input type="checkbox"/> eligible (individually) <input type="checkbox"/> not determined		



ARCHITECTURAL/HISTORIC INVENTORY FORM

4110 MERAMEC ST

LOCATION MAP (include north arrow):

SITE MAP/PLAN (include north arrow):

Insert photograph of primary structure on property:

Photo 1:

Photo 2:

Description:

Description:

Date:

CD No.:

Image No.

Date:

CD No.:

Image No.

Photographer:

Main Photo: Images2012\CompleteSurveyPhotos\Meramec4110.JPG



ARCHITECTURAL/HISTORIC INVENTORY FORM

4110 MERAMEC ST

21.(cont.) History:and significance. Expand box as necessary or add continuation pages.

22. (cont.) Sources of information. Expand box as necessary or add continuation pages.

40. (cont.) Description of environment and outbuilding. Expand box as necessary or add continuation pages.

41. (cont.) Description of primary resource. Expand box as necessary, or add continuation pages.

Car wash. Interesting cast concrete bays.

Welcome Spring!
WINDOWS, DOORS
ROOFING & SIDING
314-298-7300
DALCO
HOME
IMPROVEMENTS



MASSACHUSETTS
DOWN

MERRIMACK ST





ARCHITECTURAL/HISTORIC INVENTORY FORM

1. Survey no. SLC-AS-047		2. Survey name: Thematic Survey of Midcentury Modern Movement Nonresidential Architecture in St. Louis	
3. County: St. Louis [Independent City]		4. Address: 4111 MERAMEC ST	
Alternate address if applicable			
5. City/State: St. Louis [Independent City], M		6. UTM: LAT LONG:	7. Township/Range/Section: T: R: S: N/A
8. Historic Name (if known):		9. Present/other name (if known):	
10. Ownership:	11a. Historic Use (if known):	11b. Current Use:	

HISTORICAL DATA

12. Construction date: Major addition/alteration date:	1961	15. Architect:	18. Previously surveyed? <input type="checkbox"/> Cite survey name in box 22 cont. (page 3)
13. Significant date/period:		16. Builder/contractor:	19. On National Register? Cite nomination name in box 22 cont. (page 3)
14. Area(s) of significance:		17. Original or significant owner:	20. National Register eligible?
21. History and significance on continuation page. <input type="checkbox"/>		22. Sources of information on continuation page. <input type="checkbox"/>	Historic District Potential? <input type="checkbox"/> Name of Potential District?

ARCHITECTURAL INFORMATION

23. Category of Property:	30. Roof Material:	37. Windows: Type:
24. Vernacular or property type: Other-Note in Comments	31. Chimney placement:	Panes
25. Architectural style: Modern Movements	32. Structural system:	38. Acreage (rural): Visible from public road? <input type="checkbox"/>
26. Plan Shape:	33. Exterior wall cladding:	39. Changes: (describe in box 41 cont.) <input type="checkbox"/> Addition Date(s) <input type="checkbox"/> Altered Date(s) <input type="checkbox"/> Moved Date(s) <input type="checkbox"/> Other Date(s)
27. Number of Stories:	34. Foundation Material:	Endangered by:
28. No. of bays (1st floor)	35. Basement type:	40. No. outbuildings (describe in box 40 cont.):
29. Roof Type:	36. Front Porch Type:	41. Further description of building features and associated resources on continuation page. <input type="checkbox"/>

OTHER

42. Current Owner/address: NIEBLING & NIEBLING LLC	43. Inventory form prepared by (name):	44. Survey date:
5208 S KINGSHIGHWAY BLVD ST LOUIS MO 63116	Additional Information/revisions by:	45. Date of revisions:
FOR SHPO USE:		Survey Category: <input type="checkbox"/> RLS <input type="checkbox"/> ILS <input type="checkbox"/> Significant Properties List

Date entered in inventory:	Level of survey: <input type="checkbox"/> reconnaissance <input type="checkbox"/> intensive	Additional research? <input type="checkbox"/> yes <input type="checkbox"/> no
National Register Status: <input type="checkbox"/> listed <input type="checkbox"/> in listed district	Other:	
Name:		
<input type="checkbox"/> pending listing <input type="checkbox"/> not eligible <input type="checkbox"/> eligible(district) <input type="checkbox"/> eligible (individually) <input type="checkbox"/> not determined		



ARCHITECTURAL/HISTORIC INVENTORY FORM

4111 MERAMEC ST

LOCATION MAP (include north arrow):

SITE MAP/PLAN (include north arrow):

Insert photograph of primary structure on property:

Photo 1:

Photo 2:

Description:

Description:

Date:

CD No.:

Image No.

Date:

CD No.:

Image No.

Photographer:

Main Photo: Images2012\CompleteSurveyPhotos\Meramec4111.JPG



ARCHITECTURAL/HISTORIC INVENTORY FORM

4111 MERAMEC ST

21.(cont.) History:and significance. Expand box as necessary or add continuation pages.

22. (cont.) Sources of information. Expand box as necessary or add continuation pages.

40. (cont.) Description of environment and outbuilding. Expand box as necessary or add continuation pages.

41. (cont.) Description of primary resource. Expand box as necessary, or add continuation pages.

auto repair shop. Brick 4-bay garage facing gravois (outbuilding)

NIEBLING AUTO BODY



4175





ARCHITECTURAL/HISTORIC INVENTORY FORM

1. Survey no. SLC-AS-047	2. Survey name: Thematic Survey of Midcentury Modern Movement Nonresidential Architecture in St. Louis		
3. County: St. Louis [Independent City]	4. Address: 4140 MERAMEC ST		
Alternate address if applicable			
5. City/State: St. Louis [Independent City], M	6. UTM:	or: LAT	7. Township/Range/Section: T: R: S: N/A
8. Historic Name (if known):		9. Present/other name (if known):	
10. Ownership:	11a. Historic Use (if known):	11b. Current Use:	

HISTORICAL DATA

12. Construction date: Major addition/alteration date:	1964	15. Architect:	18. Previously surveyed? <input type="checkbox"/> Cite survey name in box 22 cont. (page 3)
13. Significant date/period:		16. Builder/contractor:	
14. Area(s) of significance:		17. Original or significant owner:	19. On National Register? Cite nomination name in box 22 cont. (page 3)
			20. National Register eligible?
21. History and significance on continuation page. <input type="checkbox"/>		22. Sources of information on continuation page. <input type="checkbox"/>	Historic District Potential? <input type="checkbox"/> Name of Potential District?

ARCHITECTURAL INFORMATION

23. Category of Property:	30. Roof Material:	37. Windows: Type:
24. Vernacular or property type: 1-Story Commercial	31. Chimney placement:	Panes
25. Architectural style: Modern Movements	32. Structural system:	38. Acreage (rural): Visible from public road? <input type="checkbox"/>
26. Plan Shape:	33. Exterior wall cladding:	39. Changes: (describe in box 41 cont.) <input type="checkbox"/> Addition Date(s): <input type="checkbox"/> Altered Date(s): <input type="checkbox"/> Moved Date(s): <input type="checkbox"/> Other Date(s):
27. Number of Stories:	34. Foundation Material:	Endangered by:
28. No. of bays (1st floor)	35. Basement type:	40. No. outbuildings (describe in box 40 cont.):
29. Roof Type:	36. Front Porch Type:	41. Further description of building features and associated resources on continuation page. <input type="checkbox"/>

OTHER

42. Current Owner/address: 4160 PROPERTIES LLC	43. Inventory form prepared by (name):	44. Survey date:
4160 MERAMEC ST ST LOUIS MO 63116	Additional Information/revisions by:	45. Date of revisions:
FOR SHPO USE:		Survey Category: <input type="checkbox"/> RLS <input type="checkbox"/> ILS <input type="checkbox"/> Significant Properties List

Date entered in inventory:	Level of survey: <input type="checkbox"/> reconnaissance <input type="checkbox"/> intensive	Additional research? <input type="checkbox"/> yes <input type="checkbox"/> no
National Register Status: <input type="checkbox"/> listed <input type="checkbox"/> in listed district	Other:	
Name:		
<input type="checkbox"/> pending listing <input type="checkbox"/> not eligible <input type="checkbox"/> eligible(district) <input type="checkbox"/> eligible (individually) <input type="checkbox"/> not determined		



ARCHITECTURAL/HISTORIC INVENTORY FORM

4140 MERAMEC ST

LOCATION MAP (include north arrow):

SITE MAP/PLAN (include north arrow):

Insert photograph of primary structure on property:

Photo 1:

Photo 2:

Description:

Description:

Date:

CD No.:

Image No.

Date:

CD No.:

Image No.

Photographer:

Main Photo: Images2012\CompleteSurveyPhotos\Meramec4140.JPG



ARCHITECTURAL/HISTORIC INVENTORY FORM

4140 MERAMEC ST

21.(cont.) History:and significance. Expand box as necessary or add continuation pages.

22. (cont.) Sources of information. Expand box as necessary or add continuation pages.

40. (cont.) Description of environment and outbuilding. Expand box as necessary or add continuation pages.

41. (cont.) Description of primary resource. Expand box as necessary, or add continuation pages.

multi-colored brick, cast concrete detail around windows and door





ARCHITECTURAL/HISTORIC INVENTORY FORM

1. Survey no. SLC-AS-047		2. Survey name: Thematic Survey of Midcentury Modern Movement Nonresidential Architecture in St. Louis	
3. County: St. Louis [Independent City]		4. Address: 4168 MERAMEC ST	
Alternate address if applicable			
5. City/State: St. Louis [Independent City], M		6. UTM: LAT LONG:	7. Township/Range/Section: T: R: S: N/A
8. Historic Name (if known):		9. Present/other name (if known):	
10. Ownership:	11a. Historic Use (if known):	11b. Current Use:	

HISTORICAL DATA

12. Construction date: Major addition/alteration date:	1954	15. Architect:	18. Previously surveyed? <input type="checkbox"/> Cite survey name in box 22 cont. (page 3)
13. Significant date/period:		16. Builder/contractor:	19. On National Register? Cite nomination name in box 22 cont. (page 3)
14. Area(s) of significance:		17. Original or significant owner:	20. National Register eligible?
21. History and significance on continuation page. <input type="checkbox"/>		22. Sources of information on continuation page. <input type="checkbox"/>	Historic District Potential? <input type="checkbox"/> Name of Potential District?

ARCHITECTURAL INFORMATION

23. Category of Property:	30. Roof Material:	37. Windows: Type:
24. Vernacular or property type: Industrial/Warehouse	31. Chimney placement:	Panes
25. Architectural style: Modern Movements	32. Structural system:	38. Acreage (rural): Visible from public road? <input type="checkbox"/>
26. Plan Shape:	33. Exterior wall cladding:	39. Changes: (describe in box 41 cont.) <input type="checkbox"/> Addition Date(s): <input type="checkbox"/> Altered Date(s): <input type="checkbox"/> Moved Date(s): <input type="checkbox"/> Other Date(s):
27. Number of Stories:	34. Foundation Material:	Endangered by:
28. No. of bays (1st floor)	35. Basement type:	40. No. outbuildings (describe in box 40 cont.):
29. Roof Type:	36. Front Porch Type:	41. Further description of building features and associated resources on continuation page. <input type="checkbox"/>

OTHER

42. Current Owner/address: KUPFERER CO LLC	43. Inventory form prepared by (name):	44. Survey date:
4168 MERAMEC ST ST LOUIS MO 63116	Additional Information/revisions by:	45. Date of revisions:
FOR SHPO USE:		Survey Category: <input type="checkbox"/> RLS <input type="checkbox"/> ILS <input type="checkbox"/> Significant Properties List

Date entered in inventory:	Level of survey: <input type="checkbox"/> reconnaissance <input type="checkbox"/> intensive	Additional research? <input type="checkbox"/> yes <input type="checkbox"/> no
National Register Status: <input type="checkbox"/> listed <input type="checkbox"/> in listed district	Other:	
Name:		
<input type="checkbox"/> pending listing <input type="checkbox"/> not eligible <input type="checkbox"/> eligible(district) <input type="checkbox"/> eligible (individually) <input type="checkbox"/> not determined		



ARCHITECTURAL/HISTORIC INVENTORY FORM

4168 MERAMEC ST

LOCATION MAP (include north arrow):

SITE MAP/PLAN (include north arrow):

Insert photograph of primary structure on property:

Photo 1:

Photo 2:

Description:

Description:

Date:

CD No.:

Image No.

Date:

CD No.:

Image No.

Photographer:

Main Photo: Images2012\CompleteSurveyPhotos\Meramec4168.JPG



ARCHITECTURAL/HISTORIC INVENTORY FORM

4168 MERAMEC ST

21.(cont.) History:and significance. Expand box as necessary or add continuation pages.

22. (cont.) Sources of information. Expand box as necessary or add continuation pages.

40. (cont.) Description of environment and outbuilding. Expand box as necessary or add continuation pages.

41. (cont.) Description of primary resource. Expand box as necessary, or add continuation pages.

non-descript





ARCHITECTURAL/HISTORIC INVENTORY FORM

1. Survey no. SLC-AS-047		2. Survey name: Thematic Survey of Midcentury Modern Movement Nonresidential Architecture in St. Louis	
3. County: St. Louis [Independent City]		4. Address: 4180R MERAMEC ST	
Alternate address if applicable			
5. City/State: St. Louis [Independent City], M		6. UTM: LAT	7. Township/Range/Section: T: R: S: N/A
8. Historic Name (if known):		9. Present/other name (if known):	
10. Ownership:	11a. Historic Use (if known):	11b. Current Use:	

HISTORICAL DATA

12. Construction date: Major addition/alteration date:	1959	15. Architect:	18. Previously surveyed? <input type="checkbox"/> Cite survey name in box 22 cont. (page 3)
13. Significant date/period:		16. Builder/contractor:	19. On National Register? Cite nomination name in box 22 cont. (page 3)
14. Area(s) of significance:		17. Original or significant owner:	20. National Register eligible?
21. History and significance on continuation page. <input type="checkbox"/>		22. Sources of information on continuation page. <input type="checkbox"/>	Historic District Potential? <input type="checkbox"/> Name of Potential District?

ARCHITECTURAL INFORMATION

23. Category of Property:	30. Roof Material:	37. Windows: Type:
24. Vernacular or property type: Industrial/Warehouse	31. Chimney placement:	Panes
25. Architectural style: Modern Movements	32. Structural system:	38. Acreage (rural): Visible from public road? <input type="checkbox"/>
26. Plan Shape:	33. Exterior wall cladding:	39. Changes: (describe in box 41 cont.) <input type="checkbox"/> Addition Date(s): <input type="checkbox"/> Altered Date(s): <input type="checkbox"/> Moved Date(s): <input type="checkbox"/> Other Date(s):
27. Number of Stories:	34. Foundation Material:	Endangered by:
28. No. of bays (1st floor)	35. Basement type:	40. No. outbuildings (describe in box 40 cont.):
29. Roof Type:	36. Front Porch Type:	41. Further description of building features and associated resources on continuation page. <input type="checkbox"/>

OTHER

42. Current Owner/address: 4180 MERAMEC LLC	43. Inventory form prepared by (name):	44. Survey date:
4180 MERAMEC ST ST LOUIS MO 63115	Additional Information/revisions by:	45. Date of revisions:
FOR SHPO USE:		Survey Category: <input type="checkbox"/> RLS <input type="checkbox"/> ILS <input type="checkbox"/> Significant Properties List

Date entered in inventory:	Level of survey: <input type="checkbox"/> reconnaissance <input type="checkbox"/> intensive	Additional research? <input type="checkbox"/> yes <input type="checkbox"/> no
National Register Status: <input type="checkbox"/> listed <input type="checkbox"/> in listed district	Other:	
Name:		
<input type="checkbox"/> pending listing <input type="checkbox"/> not eligible <input type="checkbox"/> eligible(district) <input type="checkbox"/> eligible (individually) <input type="checkbox"/> not determined		



ARCHITECTURAL/HISTORIC INVENTORY FORM

4180R MERAMEC ST

LOCATION MAP (include north arrow):

SITE MAP/PLAN (include north arrow):

Insert photograph of primary structure on property:

Photo 1:

Photo 2:

Description:

Description:

Date:

CD No.:

Image No.

Date:

CD No.:

Image No.

Photographer:

Main Photo: Images2012\CompleteSurveyPhotos\MeramecR4180.JPG



ARCHITECTURAL/HISTORIC INVENTORY FORM

4180R MERAMEC ST

21.(cont.) History:and significance. Expand box as necessary or add continuation pages.

22. (cont.) Sources of information. Expand box as necessary or add continuation pages.

40. (cont.) Description of environment and outbuilding. Expand box as necessary or add continuation pages.

41. (cont.) Description of primary resource. Expand box as necessary, or add continuation pages.

non-descript brick office in front of warehouse



4180 Meramec
ST. LOUIS, MO 63110
SPI
Packaging Solutions
www.spiinc.com

Honk
for
Deliveries



ARCHITECTURAL/HISTORIC INVENTORY FORM

1. Survey no. SLC-AS-047	2. Survey name: Thematic Survey of Midcentury Modern Movement Nonresidential Architecture in St. Louis		
3. County: St. Louis [Independent City]	4. Address: 4217 MERAMEC ST		
Alternate address if applicable			
5. City/State: St. Louis [Independent City], M	6. UTM:	or: LAT	7. Township/Range/Section: T: R: S: N/A
8. Historic Name (if known):		9. Present/other name (if known):	
10. Ownership:	11a. Historic Use (if known):	11b. Current Use:	

HISTORICAL DATA

12. Construction date: Major addition/alteration date:	1955 1956	15. Architect:	18. Previously surveyed? <input type="checkbox"/> Cite survey name in box 22 cont. (page 3)
13. Significant date/period:		16. Builder/contractor:	
14. Area(s) of significance:		17. Original or significant owner:	19. On National Register? Cite nomination name in box 22 cont. (page 3)
			20. National Register eligible?
21. History and significance on continuation page. <input type="checkbox"/>		22. Sources of information on continuation page. <input type="checkbox"/>	Historic District Potential? <input type="checkbox"/> Name of Potential District?

ARCHITECTURAL INFORMATION

23. Category of Property:	30. Roof Material:	37. Windows: Type:
24. Vernacular or property type: 1-Story Commercial	31. Chimney placement:	Panes
25. Architectural style: Modern Movements	32. Structural system:	38. Acreage (rural): Visible from public road? <input type="checkbox"/>
26. Plan Shape:	33. Exterior wall cladding:	39. Changes: (describe in box 41 cont.) <input type="checkbox"/> Addition Date(s): <input type="checkbox"/> Altered Date(s): <input type="checkbox"/> Moved Date(s): <input type="checkbox"/> Other Date(s):
27. Number of Stories:	34. Foundation Material:	Endangered by:
28. No. of bays (1st floor)	35. Basement type:	40. No. outbuildings (describe in box 40 cont.):
29. Roof Type:	36. Front Porch Type:	41. Further description of building features and associated resources on continuation page. <input type="checkbox"/>

OTHER

42. Current Owner/address: VON OEHSSEN, DANIEL	43. Inventory form prepared by (name):	44. Survey date:
3737 GARNIER ST ST LOUIS MO 63116	Additional Information/revisions by:	45. Date of revisions:
FOR SHPO USE:		Survey Category: <input type="checkbox"/> RLS <input type="checkbox"/> ILS <input type="checkbox"/> Significant Properties List

Date entered in inventory:	Level of survey: <input type="checkbox"/> reconnaissance <input type="checkbox"/> intensive	Additional research? <input type="checkbox"/> yes <input type="checkbox"/> no
National Register Status: <input type="checkbox"/> listed <input type="checkbox"/> in listed district	Other:	
Name:		
<input type="checkbox"/> pending listing <input type="checkbox"/> not eligible <input type="checkbox"/> eligible(district) <input type="checkbox"/> eligible (individually) <input type="checkbox"/> not determined		



ARCHITECTURAL/HISTORIC INVENTORY FORM

4217 MERAMEC ST

LOCATION MAP (include north arrow):

SITE MAP/PLAN (include north arrow):

Insert photograph of primary structure on property:

Photo 1:

Photo 2:

Description:

Description:

Date:

CD No.:

Image No.

Date:

CD No.:

Image No.

Photographer:

Main Photo: Images2012\CompleteSurveyPhotos\Meramec4217.JPG



ARCHITECTURAL/HISTORIC INVENTORY FORM

4217 MERAMEC ST

21.(cont.) History:and significance. Expand box as necessary or add continuation pages.

22. (cont.) Sources of information. Expand box as necessary or add continuation pages.

40. (cont.) Description of environment and outbuilding. Expand box as necessary or add continuation pages.

41. (cont.) Description of primary resource. Expand box as necessary, or add continuation pages.

brick storefront and concrete block rear.





ARCHITECTURAL/HISTORIC INVENTORY FORM

1. Survey no. SLC-AS-047	2. Survey name: Thematic Survey of Modern Movement Architecture in St. Louis
3. County: St. Louis [Independent City]	4. Address: 4252-4266 MERAMEC ST
Alternate address if applicable	
5. City/State:	6. UTM: or: LAT LONG: 7. Township/Range/Section: T: R: S: N/A
8. Historic Name (if known):	9. Present/other name (if known):
10. Ownership:	11a. Historic Use (if known): 11b. Current Use:

HISTORICAL DATA

12. Construction date: Major addition/alteration date:	1948	15. Architect:	18. Previously surveyed? <input type="checkbox"/> Cite survey name in box 22 cont. (page 3)
13. Significant date/period:		16. Builder/contractor:	19. On National Register? Cite nomination name in box 22 cont. (page 3)
14. Area(s) of significance:		17. Original or significant owner:	20. National Register eligible?
21. History and significance on continuation page. <input type="checkbox"/>		22. Sources of information on continuation page. <input type="checkbox"/>	Historic District Potential? <input type="checkbox"/> Name of Potential District?

ARCHITECTURAL INFORMATION

23. Category of Property:	30. Roof Material:	37. Windows: Type:
24. Vernacular or property type: Church	31. Chimney placement:	Panes
25. Architectural style: Modern Movements	32. Structural system:	38. Acreage (rural): Visible from public road? <input type="checkbox"/>
26. Plan Shape:	33. Exterior wall cladding:	39. Changes: (describe in box 41 cont.) <input type="checkbox"/> Addition Date(s): <input type="checkbox"/> Altered Date(s): <input type="checkbox"/> Moved Date(s): <input type="checkbox"/> Other Date(s):
27. Number of Stories:	34. Foundation Material:	Endangered by:
28. No. of bays (1st floor)	35. Basement type:	40. No. outbuildings (describe in box 40 cont.): 0
29. Roof Type:	36. Front Porch Type:	41. Further description of building features and associated resources on continuation page. <input type="checkbox"/>

OTHER

42. Current Owner/address: ST LOUIS PUBLIC LIBRARY FCB BUILDING CORP 1301 OLIVE ST ST LOUIS MO 63103	43. Inventory form prepared by (name): Additional Information/revisions by:	44. Survey date: 45. Date of revisions: Survey Category: <input type="checkbox"/> RLS <input type="checkbox"/> ILS <input type="checkbox"/> Significant Properties Listed
---	--	--

FOR SHPO USE:

Date entered in inventory:	Level of survey: <input type="checkbox"/> reconnaissance <input type="checkbox"/> intensive	Additional research? <input type="checkbox"/> yes <input type="checkbox"/> no
National Register Status: <input type="checkbox"/> listed <input type="checkbox"/> in listed district	Other:	
Name:		
<input type="checkbox"/> pending listing <input type="checkbox"/> not eligible <input type="checkbox"/> eligible(district) <input type="checkbox"/> eligible (individually) <input type="checkbox"/> not determined		



ARCHITECTURAL/HISTORIC INVENTORY FORM

4252-4266 MERAMEC ST

LOCATION MAP (include north arrow):

SITE MAP/PLAN (include north arrow):

Insert photograph of primary structure on property:

Photo 1:

Photo 2:

Description:

Description:

Date:

CD No.:

Image No.

Date:

CD No.:

Image No.

Photographer:

Main Photo: Images2012\CompleteSurveyPhotos\Meramec4252.jpg



ARCHITECTURAL/HISTORIC INVENTORY FORM

4252-4266 MERAMEC ST

21.(cont.) History:and significance. Expand box as necessary or add continuation pages.

22. (cont.) Sources of information. Expand box as necessary or add continuation pages.

40. (cont.) Description of environment and outbuilding. Expand box as necessary or add continuation pages.

41. (cont.) Description of primary resource. Expand box as necessary, or add continuation pages.

St. John Lutheran Church; traditional in form and detailing; smoothly-dressed limestone; slate roof. Entrance in corner steeple adjacent to sanctuary; some modernization of elements



ARCHITECTURAL/HISTORIC INVENTORY FORM

1. Survey no. SLC-AS-047	2. Survey name: Thematic Survey of Modern Movement Architecture in St. Louis
3. County: St. Louis [Independent City]	4. Address: 4265 MERAMEC ST
Alternate address if applicable	
5. City/State: St. Louis [Independent City], M	6. UTM: or: LAT LONG: N/A
7. Township/Range/Section: T: R: S: N/A	
8. Historic Name (if known):	
9. Present/other name (if known):	
10. Ownership:	11a. Historic Use (if known):
11b. Current Use:	

HISTORICAL DATA

12. Construction date: Major addition/alteration date:	1946	15. Architect:	18. Previously surveyed? <input type="checkbox"/> Cite survey name in box 22 cont. (page 3)
13. Significant date/period:		16. Builder/contractor:	19. On National Register? Cite nomination name in box 22 cont. (page 3)
14. Area(s) of significance:		17. Original or significant owner:	20. National Register eligible?
21. History and significance on continuation page. <input type="checkbox"/>		22. Sources of information on continuation page. <input type="checkbox"/>	Historic District Potential? <input type="checkbox"/> Name of Potential District?

ARCHITECTURAL INFORMATION

23. Category of Property:	30. Roof Material:	37. Windows: Type:
24. Vernacular or property type: Office Building	31. Chimney placement:	Panes
25. Architectural style: Modern Movements	32. Structural system:	38. Acreage (rural): Visible from public road? <input type="checkbox"/>
26. Plan Shape:	33. Exterior wall cladding:	39. Changes: (describe in box 41 cont.) <input type="checkbox"/> Addition Date(s): <input type="checkbox"/> Altered Date(s): <input type="checkbox"/> Moved Date(s): <input type="checkbox"/> Other Date(s):
27. Number of Stories:	34. Foundation Material:	Endangered by:
28. No. of bays (1st floor)	35. Basement type:	40. No. outbuildings (describe in box 40 cont.):
29. Roof Type:	36. Front Porch Type:	41. Further description of building features and associated resources on continuation page. <input type="checkbox"/>

OTHER

42. Current Owner/address: COLLINS, TIMOTHY & PATRICIA	43. Inventory form prepared by (name):	44. Survey date:
6007 BAYOU BEND CT ST LOUIS	Additional Information/revisions by:	45. Date of revisions:
63129		Survey Category: <input type="checkbox"/> RLS <input type="checkbox"/> ILS <input type="checkbox"/> Significant Properties List

FOR SHPO USE:

Date entered in inventory:	Level of survey: <input type="checkbox"/> reconnaissance <input type="checkbox"/> intensive	Additional research? <input type="checkbox"/> yes <input type="checkbox"/> no
National Register Status: <input type="checkbox"/> listed <input type="checkbox"/> in listed district	Other:	
Name:		
<input type="checkbox"/> pending listing <input type="checkbox"/> not eligible <input type="checkbox"/> eligible(district) <input type="checkbox"/> eligible (individually) <input type="checkbox"/> not determined		



ARCHITECTURAL/HISTORIC INVENTORY FORM

4265 MERAMEC ST

LOCATION MAP (include north arrow):

SITE MAP/PLAN (include north arrow):

Insert photograph of primary structure on property:

Photo 1:

Photo 2:

Description:

Description:

Date:

CD No.:

Image No.

Date:

CD No.:

Image No.

Photographer:

Main Photo: Images2012\CompleteSurveyPhotos\Meramec4265.JPG



ARCHITECTURAL/HISTORIC INVENTORY FORM

4265 MERAMEC ST

21.(cont.) History:and significance. Expand box as necessary or add continuation pages.

22. (cont.) Sources of information. Expand box as necessary or add continuation pages.

40. (cont.) Description of environment and outbuilding. Expand box as necessary or add continuation pages.

41. (cont.) Description of primary resource. Expand box as necessary, or add continuation pages.

simple blonde brick building. Windows altered. Non-descript structure.





ARCHITECTURAL/HISTORIC INVENTORY FORM

1. Survey no. SLC-AS-047		2. Survey name: Thematic Survey of Midcentury Modern Movement Nonresidential Architecture in St. Louis	
3. County: St. Louis [Independent City]		4. Address: 2120 MIAMI ST	
Alternate address if applicable			
5. City/State: St. Louis [Independent City], M		6. UTM: LAT LONG:	7. Township/Range/Section: T: R: S: N/A
8. Historic Name (if known):		9. Present/other name (if known):	
10. Ownership:	11a. Historic Use (if known):	11b. Current Use:	

HISTORICAL DATA

12. Construction date: Major addition/alteration date:	1963	15. Architect:	18. Previously surveyed? <input type="checkbox"/> Cite survey name in box 22 cont. (page 3)
13. Significant date/period:		16. Builder/contractor:	19. On National Register? Cite nomination name in box 22 cont. (page 3)
14. Area(s) of significance:		17. Original or significant owner:	20. National Register eligible?
21. History and significance on continuation page. <input type="checkbox"/>		22. Sources of information on continuation page. <input type="checkbox"/>	Historic District Potential? <input type="checkbox"/> Name of Potential District?

ARCHITECTURAL INFORMATION

23. Category of Property:	30. Roof Material:	37. Windows: Type:
24. Vernacular or property type: Gas Station	31. Chimney placement:	Panes
25. Architectural style: Modern Movements	32. Structural system:	38. Acreage (rural): Visible from public road? <input type="checkbox"/>
26. Plan Shape:	33. Exterior wall cladding:	39. Changes: (describe in box 41 cont.) <input type="checkbox"/> Addition Date(s): <input type="checkbox"/> Altered Date(s): <input type="checkbox"/> Moved Date(s): <input type="checkbox"/> Other Date(s):
27. Number of Stories:	34. Foundation Material:	Endangered by:
28. No. of bays (1st floor)	35. Basement type:	40. No. outbuildings (describe in box 40 cont.):
29. Roof Type:	36. Front Porch Type:	41. Further description of building features and associated resources on continuation page. <input type="checkbox"/>

OTHER

42. Current Owner/address: FREDERICKS, THOMAS B	43. Inventory form prepared by (name):	44. Survey date:
2120 MIAMI ST ST LOUIS MO 63118	Additional Information/revisions by:	45. Date of revisions:
FOR SHPO USE:		Survey Category: <input type="checkbox"/> RLS <input type="checkbox"/> ILS <input type="checkbox"/> Significant Properties List

Date entered in inventory:	Level of survey: <input type="checkbox"/> reconnaissance <input type="checkbox"/> intensive	Additional research? <input type="checkbox"/> yes <input type="checkbox"/> no
National Register Status: <input type="checkbox"/> listed <input type="checkbox"/> in listed district	Other:	
Name:		
<input type="checkbox"/> pending listing <input type="checkbox"/> not eligible <input type="checkbox"/> eligible(district) <input type="checkbox"/> eligible (individually) <input type="checkbox"/> not determined		



ARCHITECTURAL/HISTORIC INVENTORY FORM

2120 MIAMI ST

LOCATION MAP (include north arrow):

SITE MAP/PLAN (include north arrow):

Insert photograph of primary structure on property:

Photo 1:

Photo 2:

Description:

Description:

Date:

CD No.:

Image No.

Date:

CD No.:

Image No.

Photographer:

Main Photo: Images2012\CompleteSurveyPhotos\Miami2120.jpg



ARCHITECTURAL/HISTORIC INVENTORY FORM

2120 MIAMI ST

21.(cont.) History:and significance. Expand box as necessary or add continuation pages.

22. (cont.) Sources of information. Expand box as necessary or add continuation pages.

40. (cont.) Description of environment and outbuilding. Expand box as necessary or add continuation pages.

41. (cont.) Description of primary resource. Expand box as necessary, or add continuation pages.

Service station with porcelain panels. Storefront has been blocked down and building painted. Appears vacant.



OFFICIAL
NO PARKING

3601





ARCHITECTURAL/HISTORIC INVENTORY FORM

1. Survey no. SLC-AS-047	2. Survey name: Thematic Survey of Midcentury Modern Movement Nonresidential Architecture in St. Louis		
3. County: St. Louis [Independent City]	4. Address: 4200 MIAMI ST		
Alternate address if applicable			
5. City/State: St. Louis [Independent City], M	6. UTM:	or: LAT	7. Township/Range/Section: T: R: S: N/A
8. Historic Name (if known):		9. Present/other name (if known):	
10. Ownership:	11a. Historic Use (if known):	11b. Current Use:	

HISTORICAL DATA

12. Construction date: Major addition/alteration date:	1958	15. Architect:	18. Previously surveyed? <input type="checkbox"/> Cite survey name in box 22 cont. (page 3)
13. Significant date/period:		16. Builder/contractor:	19. On National Register? Cite nomination name in box 22 cont. (page 3)
14. Area(s) of significance:		17. Original or significant owner:	20. National Register eligible?
21. History and significance on continuation page. <input type="checkbox"/>		22. Sources of information on continuation page. <input type="checkbox"/>	Historic District Potential? <input type="checkbox"/> Name of Potential District?

ARCHITECTURAL INFORMATION

23. Category of Property:	30. Roof Material:	37. Windows: Type:
24. Vernacular or property type: Industrial/Warehouse	31. Chimney placement:	Panes
25. Architectural style: Modern Movements	32. Structural system:	38. Acreage (rural): Visible from public road? <input type="checkbox"/>
26. Plan Shape:	33. Exterior wall cladding:	39. Changes: (describe in box 41 cont.) <input type="checkbox"/> Addition Date(s): <input type="checkbox"/> Altered Date(s): <input type="checkbox"/> Moved Date(s): <input type="checkbox"/> Other Date(s):
27. Number of Stories:	34. Foundation Material:	Endangered by:
28. No. of bays (1st floor)	35. Basement type:	40. No. outbuildings (describe in box 40 cont.):
29. Roof Type:	36. Front Porch Type:	41. Further description of building features and associated resources on continuation page. <input type="checkbox"/>

OTHER

42. Current Owner/address: KLORER, JOHN & THOMAS DUSSOLD	43. Inventory form prepared by (name):	44. Survey date:
4204 MIAMI ST ST LOUIS MO 63116	Additional Information/revisions by:	45. Date of revisions:
FOR SHPO USE:		Survey Category: <input type="checkbox"/> RLS <input type="checkbox"/> ILS <input type="checkbox"/> Significant Properties List

Date entered in inventory:	Level of survey: <input type="checkbox"/> reconnaissance <input type="checkbox"/> intensive	Additional research? <input type="checkbox"/> yes <input type="checkbox"/> no
National Register Status: <input type="checkbox"/> listed <input type="checkbox"/> in listed district	Other:	
Name:		
<input type="checkbox"/> pending listing <input type="checkbox"/> not eligible <input type="checkbox"/> eligible(district) <input type="checkbox"/> eligible (individually) <input type="checkbox"/> not determined		



ARCHITECTURAL/HISTORIC INVENTORY FORM

4200 MIAMI ST	
LOCATION MAP (include north arrow):	SITE MAP/PLAN (include north arrow):
<div></div>	<div></div>

Insert photograph of primary structure on property:

Photo 1:				Photo 2:			
<div></div>				<div></div>			
Description:				Description:			
<div></div>				<div></div>			
Date:		CD No.:		Date:		CD No.:	
Image No.				Image No.			
Photographer:							
Main Photo:				Images2012\CompleteSurveyPhotos\Miami4200.JPG			



ARCHITECTURAL/HISTORIC INVENTORY FORM

4200 MIAMI ST

21.(cont.) History:and significance. Expand box as necessary or add continuation pages.

22. (cont.) Sources of information. Expand box as necessary or add continuation pages.

40. (cont.) Description of environment and outbuilding. Expand box as necessary or add continuation pages.

41. (cont.) Description of primary resource. Expand box as necessary, or add continuation pages.

concrete block garage



CLIMATE CONTROL
RENTALS
AVAILABLE
CALL 314 655 6000
FOR MORE INFO

17,500 SF FOR LEASE
www.cbre.com
Available
314 655 6000
CBRE



ARCHITECTURAL/HISTORIC INVENTORY FORM

1. Survey no. SLC-AS-047		2. Survey name: Thematic Survey of Midcentury Modern Movement Nonresidential Architecture in St. Louis	
3. County: St. Louis [Independent City]		4. Address: 4515 MIAMI ST	
Alternate address if applicable			
5. City/State: St. Louis [Independent City], M		6. UTM: LAT LONG:	7. Township/Range/Section: T: R: S: N/A
8. Historic Name (if known):		9. Present/other name (if known):	
10. Ownership:	11a. Historic Use (if known):		11b. Current Use:

HISTORICAL DATA

12. Construction date: Major addition/alteration date:	1948	15. Architect:	18. Previously surveyed? <input type="checkbox"/> Cite survey name in box 22 cont. (page 3)
13. Significant date/period:		16. Builder/contractor:	19. On National Register? Cite nomination name in box 22 cont. (page 3)
14. Area(s) of significance:		17. Original or significant owner:	20. National Register eligible?
21. History and significance on continuation page. <input type="checkbox"/>		22. Sources of information on continuation page. <input type="checkbox"/>	Historic District Potential? <input type="checkbox"/> Name of Potential District?

ARCHITECTURAL INFORMATION

23. Category of Property:	30. Roof Material:	37. Windows: Type:
24. Vernacular or property type: Industrial/Warehouse	31. Chimney placement:	Panes
25. Architectural style: Modern Movements	32. Structural system:	38. Acreage (rural): Visible from public road? <input type="checkbox"/>
26. Plan Shape:	33. Exterior wall cladding:	39. Changes: (describe in box 41 cont.) <input type="checkbox"/> Addition Date(s): <input type="checkbox"/> Altered Date(s): <input type="checkbox"/> Moved Date(s): <input type="checkbox"/> Other Date(s):
27. Number of Stories:	34. Foundation Material:	Endangered by:
28. No. of bays (1st floor)	35. Basement type:	40. No. outbuildings (describe in box 40 cont.):
29. Roof Type:	36. Front Porch Type:	41. Further description of building features and associated resources on continuation page. <input type="checkbox"/>

OTHER

42. Current Owner/address: POE, RONALD S & LINDA L LASPE C/O POE, RONALD S 4515 MIAMI ST ST LOUIS MO 63116	43. Inventory form prepared by (name): Additional Information/revisions by:	44. Survey date: 45. Date of revisions: Survey Category: <input type="checkbox"/> RLS <input type="checkbox"/> ILS <input type="checkbox"/> Significant Properties Listed
--	--	--

FOR SHPO USE:

Date entered in inventory:	Level of survey: <input type="checkbox"/> reconnaissance <input type="checkbox"/> intensive	Additional research? <input type="checkbox"/> yes <input type="checkbox"/> no
National Register Status: <input type="checkbox"/> listed <input type="checkbox"/> in listed district	Other:	
Name:		
<input type="checkbox"/> pending listing <input type="checkbox"/> not eligible <input type="checkbox"/> eligible(district) <input type="checkbox"/> eligible (individually) <input type="checkbox"/> not determined		



ARCHITECTURAL/HISTORIC INVENTORY FORM

4515 MIAMI ST

LOCATION MAP (include north arrow):

SITE MAP/PLAN (include north arrow):

Insert photograph of primary structure on property:

Photo 1:

Photo 2:

Description:

Description:

Date:

CD No.:

Image No.

Date:

CD No.:

Image No.

Photographer:

Main Photo: Images2012\CompleteSurveyPhotos\Miami4515.JPG



ARCHITECTURAL/HISTORIC INVENTORY FORM

4515 MIAMI ST

21.(cont.) History:and significance. Expand box as necessary or add continuation pages.

22. (cont.) Sources of information. Expand box as necessary or add continuation pages.

40. (cont.) Description of environment and outbuilding. Expand box as necessary or add continuation pages.

41. (cont.) Description of primary resource. Expand box as necessary, or add continuation pages.

brick





ARCHITECTURAL/HISTORIC INVENTORY FORM

1. Survey no. SLC-AS-047	2. Survey name: Thematic Survey of Midcentury Modern Movement Nonresidential Architecture in St. Louis		
3. County: St. Louis [Independent City]	4. Address: 4800-12 MIAMI ST		
Alternate address if applicable			
5. City/State: St. Louis [Independent City], M	6. UTM:	or: LAT	7. Township/Range/Section: T: R: S: N/A
8. Historic Name (if known):		9. Present/other name (if known):	
10. Ownership:		11a. Historic Use (if known):	11b. Current Use:

HISTORICAL DATA

12. Construction date: Major addition/alteration date:	1956	15. Architect:	18. Previously surveyed? <input type="checkbox"/> Cite survey name in box 22 cont. (page 3)
13. Significant date/period:		16. Builder/contractor:	19. On National Register? Cite nomination name in box 22 cont. (page 3)
14. Area(s) of significance:		17. Original or significant owner:	20. National Register eligible?
21. History and significance on continuation page. <input type="checkbox"/>		22. Sources of information on continuation page. <input type="checkbox"/>	Historic District Potential? <input type="checkbox"/> Name of Potential District?

ARCHITECTURAL INFORMATION

23. Category of Property:	30. Roof Material:	37. Windows: Type:
24. Vernacular or property type: Office Building	31. Chimney placement:	Panes
25. Architectural style: Modern Movements	32. Structural system:	38. Acreage (rural): Visible from public road? <input type="checkbox"/>
26. Plan Shape:	33. Exterior wall cladding:	39. Changes: (describe in box 41 cont.) <input type="checkbox"/> Addition Date(s) <input type="checkbox"/> Altered Date(s) <input type="checkbox"/> Moved Date(s) <input type="checkbox"/> Other Date(s)
27. Number of Stories:	34. Foundation Material:	Endangered by:
28. No. of bays (1st floor)	35. Basement type:	40. No. outbuildings (describe in box 40 cont.):
29. Roof Type:	36. Front Porch Type:	41. Further description of building features and associated resources on continuation page. <input type="checkbox"/>

OTHER

42. Current Owner/address: JA HOLDING INC	43. Inventory form prepared by (name):	44. Survey date:
4800 MIAMI ST ST LOUIS MO 63116	Additional Information/revisions by:	45. Date of revisions:
FOR SHPO USE:		Survey Category: <input type="checkbox"/> RLS <input type="checkbox"/> ILS <input type="checkbox"/> Significant Properties List

Date entered in inventory:	Level of survey: <input type="checkbox"/> reconnaissance <input type="checkbox"/> intensive	Additional research? <input type="checkbox"/> yes <input type="checkbox"/> no
National Register Status: <input type="checkbox"/> listed <input type="checkbox"/> in listed district	Other:	
Name:		
<input type="checkbox"/> pending listing <input type="checkbox"/> not eligible <input type="checkbox"/> eligible(district) <input type="checkbox"/> eligible (individually) <input type="checkbox"/> not determined		



4800-12 MIAMI ST

LOCATION MAP (include north arrow):	SITE MAP/PLAN (include north arrow):

Insert photograph of primary structure on property:

Main Photo: <small>Insert photograph of primary structure on property.</small>					Photo 2:						
Description:					Description:						
Date:		CD No.:		Image No.		Date:		CD No.:		Image No.	
Photographer:											
Main Photo:					Images2012\CompleteSurveyPhotos\Miami4800.JPG						



ARCHITECTURAL/HISTORIC INVENTORY FORM

4800-12 MIAMI ST

21.(cont.) History:and significance. Expand box as necessary or add continuation pages.

22. (cont.) Sources of information. Expand box as necessary or add continuation pages.

40. (cont.) Description of environment and outbuilding. Expand box as necessary or add continuation pages.

41. (cont.) Description of primary resource. Expand box as necessary, or add continuation pages.

1-story brick office building; fixed windows (replaced). Entry has flat-roofed portico with brick wing walls.



ADHESIVES, INC.
Specialty Adhesives and Coatings
Mid-America Packaging
314-652-4583
4800 Miami



ARCHITECTURAL/HISTORIC INVENTORY FORM

1. Survey no. SLC-AS-047	2. Survey name: Thematic Survey of Midcentury Modern Movement Nonresidential Architecture in St. Louis		
3. County: St. Louis [Independent City]	4. Address: 6303 MICHIGAN AV		
Alternate address if applicable			
5. City/State: St. Louis [Independent City], M	6. UTM:	or: LAT	7. Township/Range/Section: T: R: S: N/A
8. Historic Name (if known):		9. Present/other name (if known):	
10. Ownership:	11a. Historic Use (if known):	11b. Current Use:	

HISTORICAL DATA

12. Construction date: Major addition/alteration date:	1960	15. Architect:	18. Previously surveyed? <input type="checkbox"/> Cite survey name in box 22 cont. (page 3)
13. Significant date/period:		16. Builder/contractor:	19. On National Register? Cite nomination name in box 22 cont. (page 3)
14. Area(s) of significance:		17. Original or significant owner:	20. National Register eligible?
21. History and significance on continuation page. <input type="checkbox"/>		22. Sources of information on continuation page. <input type="checkbox"/>	Historic District Potential? <input type="checkbox"/> Name of Potential District?

ARCHITECTURAL INFORMATION

23. Category of Property:	30. Roof Material:	37. Windows: Type:
24. Vernacular or property type: Other-Note in Comments	31. Chimney placement:	Panes
25. Architectural style: Modern Movements	32. Structural system:	38. Acreage (rural): Visible from public road? <input type="checkbox"/>
26. Plan Shape:	33. Exterior wall cladding:	39. Changes: (describe in box 41 cont.) <input type="checkbox"/> Addition Date(s): <input type="checkbox"/> Altered Date(s): <input type="checkbox"/> Moved Date(s): <input type="checkbox"/> Other Date(s):
27. Number of Stories:	34. Foundation Material:	Endangered by:
28. No. of bays (1st floor)	35. Basement type:	40. No. outbuildings (describe in box 40 cont.):
29. Roof Type:	36. Front Porch Type:	41. Further description of building features and associated resources on continuation page. <input type="checkbox"/>

OTHER

42. Current Owner/address: CARONDELET HISTORICAL SOC	43. Inventory form prepared by (name):	44. Survey date:
6303 MICHIGAN ST LOUIS MO	Additional Information/revisions by:	45. Date of revisions:
63118		Survey Category: <input type="checkbox"/> RLS <input type="checkbox"/> ILS <input type="checkbox"/> Significant Properties List

FOR SHPO USE:

Date entered in inventory:	Level of survey: <input type="checkbox"/> reconnaissance <input type="checkbox"/> intensive	Additional research? <input type="checkbox"/> yes <input type="checkbox"/> no
National Register Status: <input type="checkbox"/> listed <input type="checkbox"/> in listed district	Other:	
Name:		
<input type="checkbox"/> pending listing <input type="checkbox"/> not eligible <input type="checkbox"/> eligible(district) <input type="checkbox"/> eligible (individually) <input type="checkbox"/> not determined		



ARCHITECTURAL/HISTORIC INVENTORY FORM

6303 MICHIGAN AV

LOCATION MAP (include north arrow):

SITE MAP/PLAN (include north arrow):

Insert photograph of primary structure on property:

Photo 1:

Photo 2:

Description:

Description:

Date:

CD No.:

Image No.

Date:

CD No.:

Image No.

Photographer:

Main Photo: Images2012\CompleteSurveyPhotos\Michigan6303.JPG



ARCHITECTURAL/HISTORIC INVENTORY FORM

6303 MICHIGAN AV

21.(cont.) History:and significance. Expand box as necessary or add continuation pages.

22. (cont.) Sources of information. Expand box as necessary or add continuation pages.

40. (cont.) Description of environment and outbuilding. Expand box as necessary or add continuation pages.

41. (cont.) Description of primary resource. Expand box as necessary, or add continuation pages.

1-story addition to Froebel School; flat roof with corbelled parapet; square punched fixed sash set high in façade





ARCHITECTURAL/HISTORIC INVENTORY FORM

1. Survey no. SLC-AS-047		2. Survey name: Thematic Survey of Midcentury Modern Movement Nonresidential Architecture in St. Louis	
3. County: St. Louis [Independent City]		4. Address: 6307 MICHIGAN AV	
Alternate address if applicable			
5. City/State: St. Louis [Independent City], M		6. UTM: LAT LONG:	7. Township/Range/Section: T: R: S: N/A
8. Historic Name (if known):		9. Present/other name (if known):	
10. Ownership:	11a. Historic Use (if known):	11b. Current Use:	

HISTORICAL DATA

12. Construction date: Major addition/alteration date:	1960	15. Architect:	18. Previously surveyed? <input type="checkbox"/> Cite survey name in box 22 cont. (page 3)
13. Significant date/period:		16. Builder/contractor:	19. On National Register? Cite nomination name in box 22 cont. (page 3)
14. Area(s) of significance:		17. Original or significant owner:	20. National Register eligible?
21. History and significance on continuation page. <input type="checkbox"/>		22. Sources of information on continuation page. <input type="checkbox"/>	Historic District Potential? <input type="checkbox"/> Name of Potential District?

ARCHITECTURAL INFORMATION

23. Category of Property:	30. Roof Material:	37. Windows: Type:
24. Vernacular or property type:	31. Chimney placement:	Panes
25. Architectural style: Modern Movements	32. Structural system:	38. Acreage (rural): Visible from public road? <input type="checkbox"/>
26. Plan Shape:	33. Exterior wall cladding:	39. Changes: (describe in box 41 cont.) <input type="checkbox"/> Addition Date(s): <input type="checkbox"/> Altered Date(s): <input type="checkbox"/> Moved Date(s): <input type="checkbox"/> Other Date(s):
27. Number of Stories:	34. Foundation Material:	Endangered by:
28. No. of bays (1st floor)	35. Basement type:	40. No. outbuildings (describe in box 40 cont.):
29. Roof Type:	36. Front Porch Type:	41. Further description of building features and associated resources on continuation page. <input type="checkbox"/>

OTHER

42. Current Owner/address: FAMILY CARE CENTER OF CARONDELET	43. Inventory form prepared by (name):	44. Survey date:
6307 MICHIGAN AVE ST LOUIS MO 63111	Additional Information/revisions by:	45. Date of revisions:
FOR SHPO USE:		Survey Category: <input type="checkbox"/> RLS <input type="checkbox"/> ILS <input type="checkbox"/> Significant Properties List

Date entered in inventory:	Level of survey: <input type="checkbox"/> reconnaissance <input type="checkbox"/> intensive	Additional research? <input type="checkbox"/> yes <input type="checkbox"/> no
National Register Status: <input type="checkbox"/> listed <input type="checkbox"/> in listed district	Other:	
Name:		
<input type="checkbox"/> pending listing <input type="checkbox"/> not eligible <input type="checkbox"/> eligible(district) <input type="checkbox"/> eligible (individually) <input type="checkbox"/> not determined		



ARCHITECTURAL/HISTORIC INVENTORY FORM

6307 MICHIGAN AV

LOCATION MAP (include north arrow):

SITE MAP/PLAN (include north arrow):

Insert photograph of primary structure on property:

Photo 1:

Photo 2:

Description:

Description:

Date:

CD No.:

Image No.

Date:

CD No.:

Image No.

Photographer:

Main Photo: Images2012\CompleteSurveyPhotos\Michigan6307.jpg



ARCHITECTURAL/HISTORIC INVENTORY FORM

6307 MICHIGAN AV

21.(cont.) History:and significance. Expand box as necessary or add continuation pages.

22. (cont.) Sources of information. Expand box as necessary or add continuation pages.

40. (cont.) Description of environment and outbuilding. Expand box as necessary or add continuation pages.

41. (cont.) Description of primary resource. Expand box as necessary, or add continuation pages.

3-story classroom addition to Froebel School; interesting aluminum triple windows under transoms with yellow aluminum mullions







ARCHITECTURAL/HISTORIC INVENTORY FORM

1. Survey no. SLC-AS-047	2. Survey name: Thematic Survey of Midcentury Modern Movement Nonresidential Architecture in St. Louis		
3. County: St. Louis [Independent City]	4. Address: 7423-7 MICHIGAN AV		
Alternate address if applicable			
5. City/State: St. Louis [Independent City], M	6. UTM:	or: LAT	7. Township/Range/Section: T: R: S: N/A
8. Historic Name (if known):		9. Present/other name (if known):	
10. Ownership:	11a. Historic Use (if known):	11b. Current Use:	

HISTORICAL DATA

12. Construction date: Major addition/alteration date:	1966	15. Architect:	18. Previously surveyed? <input type="checkbox"/> Cite survey name in box 22 cont. (page 3)
13. Significant date/period:		16. Builder/contractor:	
14. Area(s) of significance:		17. Original or significant owner:	19. On National Register? Cite nomination name in box 22 cont. (page 3)
			20. National Register eligible?
21. History and significance on continuation page. <input type="checkbox"/>			Historic District Potential? <input type="checkbox"/>
	22. Sources of information on continuation page. <input type="checkbox"/>		Name of Potential District?

ARCHITECTURAL INFORMATION

23. Category of Property:	30. Roof Material:	37. Windows: Type:
24. Vernacular or property type: Church	31. Chimney placement:	Panes
25. Architectural style: Modern Movements	32. Structural system:	38. Acreage (rural): Visible from public road? <input type="checkbox"/>
26. Plan Shape:	33. Exterior wall cladding:	39. Changes: (describe in box 41 cont.) <input type="checkbox"/> Addition Date(s) <input type="checkbox"/> Altered Date(s) <input type="checkbox"/> Moved Date(s) <input type="checkbox"/> Other Date(s)
27. Number of Stories:	34. Foundation Material:	Endangered by:
28. No. of bays (1st floor)	35. Basement type:	40. No. outbuildings (describe in box 40 cont.):
29. Roof Type:	36. Front Porch Type:	41. Further description of building features and associated resources on continuation page. <input type="checkbox"/>

OTHER

42. Current Owner/address: CARONDELET EVANGELICAL & REF CH OF	43. Inventory form prepared by (name):	44. Survey date:
STATE OF MO	Additional Information/revisions by:	45. Date of revisions:
Survey Category: <input type="checkbox"/> RLS <input type="checkbox"/> ILS <input type="checkbox"/> Significant Properties List		

FOR SHPO USE:

Date entered in inventory:	Level of survey: <input type="checkbox"/> reconnaissance <input type="checkbox"/> intensive	Additional research? <input type="checkbox"/> yes <input type="checkbox"/> no
National Register Status: <input type="checkbox"/> listed <input type="checkbox"/> in listed district	Other:	
Name:		
<input type="checkbox"/> pending listing <input type="checkbox"/> not eligible <input type="checkbox"/> eligible(district) <input type="checkbox"/> eligible (individually) <input type="checkbox"/> not determined		



ARCHITECTURAL/HISTORIC INVENTORY FORM

7423-7 MICHIGAN AV

LOCATION MAP (include north arrow):

SITE MAP/PLAN (include north arrow):

Insert photograph of primary structure on property:

Photo 1:

Photo 2:

Description:

Description:

Date:

CD No.:

Image No.

Date:

CD No.:

Image No.

Photographer:

Main Photo: Images2012\CompleteSurveyPhotos\Michigan7423.JPG



ARCHITECTURAL/HISTORIC INVENTORY FORM

7423-7 MICHIGAN AV

21.(cont.) History:and significance. Expand box as necessary or add continuation pages.

22. (cont.) Sources of information. Expand box as necessary or add continuation pages.

40. (cont.) Description of environment and outbuilding. Expand box as necessary or add continuation pages.

41. (cont.) Description of primary resource. Expand box as necessary, or add continuation pages.

United Church of Christ; addition on north of church separated by hyphen, presumably





ARCHITECTURAL/HISTORIC INVENTORY FORM

1. Survey no. SLC-AS-047	2. Survey name: Thematic Survey of Midcentury Modern Movement Nonresidential Architecture in St. Louis		
3. County: St. Louis [Independent City]	4. Address: 7520 MICHIGAN AV		
Alternate address if applicable			
5. City/State: St. Louis [Independent City], M	6. UTM:	or: LAT	7. Township/Range/Section: T: R: S: N/A
8. Historic Name (if known):		9. Present/other name (if known):	
10. Ownership:		11a. Historic Use (if known):	11b. Current Use:

HISTORICAL DATA

12. Construction date: Major addition/alteration date:	1955	15. Architect:	18. Previously surveyed? <input type="checkbox"/> Cite survey name in box 22 cont. (page 3)
13. Significant date/period:		16. Builder/contractor:	19. On National Register? Cite nomination name in box 22 cont. (page 3)
14. Area(s) of significance:		17. Original or significant owner:	20. National Register eligible?
21. History and significance on continuation page. <input type="checkbox"/>		22. Sources of information on continuation page. <input type="checkbox"/>	Historic District Potential? <input type="checkbox"/> Name of Potential District?

ARCHITECTURAL INFORMATION

23. Category of Property:	30. Roof Material:	37. Windows: Type:
24. Vernacular or property type: Gas Station	31. Chimney placement:	Panes
25. Architectural style: Modern Movements	32. Structural system:	38. Acreage (rural): Visible from public road? <input type="checkbox"/>
26. Plan Shape:	33. Exterior wall cladding:	39. Changes: (describe in box 41 cont.) <input type="checkbox"/> Addition Date(s): <input type="checkbox"/> Altered Date(s): <input type="checkbox"/> Moved Date(s): <input type="checkbox"/> Other Date(s):
27. Number of Stories:	34. Foundation Material:	Endangered by:
28. No. of bays (1st floor)	35. Basement type:	40. No. outbuildings (describe in box 40 cont.):
29. Roof Type:	36. Front Porch Type:	41. Further description of building features and associated resources on continuation page. <input type="checkbox"/>

OTHER

42. Current Owner/address: BRICS INVESTMENTS INC	43. Inventory form prepared by (name):	44. Survey date:
11861 WESTLINE IND DR STE 900 ST LOUIS MO 63146	Additional Information/revisions by:	45. Date of revisions:
FOR SHPO USE:		Survey Category: <input type="checkbox"/> RLS <input type="checkbox"/> ILS <input type="checkbox"/> Significant Properties List

Date entered in inventory:	Level of survey: <input type="checkbox"/> reconnaissance <input type="checkbox"/> intensive	Additional research? <input type="checkbox"/> yes <input type="checkbox"/> no
National Register Status: <input type="checkbox"/> listed <input type="checkbox"/> in listed district	Other:	
Name:		
<input type="checkbox"/> pending listing <input type="checkbox"/> not eligible <input type="checkbox"/> eligible(district) <input type="checkbox"/> eligible (individually) <input type="checkbox"/> not determined		



ARCHITECTURAL/HISTORIC INVENTORY FORM

7520 MICHIGAN AV

LOCATION MAP (include north arrow):

SITE MAP/PLAN (include north arrow):

Insert photograph of primary structure on property:

Photo 1:

Photo 2:

Description:

Description:

Date:

CD No.:

Image No.

Date:

CD No.:

Image No.

Photographer:

Main Photo: Images2012\CompleteSurveyPhotos\Michigan7520.JPG



ARCHITECTURAL/HISTORIC INVENTORY FORM

7520 MICHIGAN AV

21.(cont.) History:and significance. Expand box as necessary or add continuation pages.

22. (cont.) Sources of information. Expand box as necessary or add continuation pages.

40. (cont.) Description of environment and outbuilding. Expand box as necessary or add continuation pages.

41. (cont.) Description of primary resource. Expand box as necessary, or add continuation pages.

porcelain enamel squarish panels, painted - Bills Auto Sales & Services



631-7911

AUTO REPAIR

OPEN

BILLS
AUTO
SALES
SERVICE

FORD



ARCHITECTURAL/HISTORIC INVENTORY FORM

1. Survey no. SLC-AS-047	2. Survey name: Thematic Survey of Midcentury Modern Movement Nonresidential Architecture in St. Louis		
3. County: St. Louis [Independent City]	4. Address: 7600 MICHIGAN AV		
Alternate address if applicable			
5. City/State: St. Louis [Independent City], M	6. UTM:	or: LAT	7. Township/Range/Section: T: R: S: N/A
8. Historic Name (if known):		9. Present/other name (if known):	
10. Ownership:	11a. Historic Use (if known):	11b. Current Use:	

HISTORICAL DATA

12. Construction date: Major addition/alteration date:	1965	15. Architect:	18. Previously surveyed? <input type="checkbox"/> Cite survey name in box 22 cont. (page 3)
13. Significant date/period:		16. Builder/contractor:	19. On National Register? Cite nomination name in box 22 cont. (page 3)
14. Area(s) of significance:		17. Original or significant owner:	20. National Register eligible?
21. History and significance on continuation page. <input type="checkbox"/>		22. Sources of information on continuation page. <input type="checkbox"/>	Historic District Potential? <input type="checkbox"/> Name of Potential District?

ARCHITECTURAL INFORMATION

23. Category of Property:	30. Roof Material:	37. Windows: Type:
24. Vernacular or property type:	31. Chimney placement:	Panes
25. Architectural style: Modern Movements	32. Structural system:	38. Acreage (rural): Visible from public road? <input type="checkbox"/>
26. Plan Shape:	33. Exterior wall cladding:	39. Changes: (describe in box 41 cont.) <input type="checkbox"/> Addition Date(s): <input type="checkbox"/> Altered Date(s): <input type="checkbox"/> Moved Date(s): <input type="checkbox"/> Other Date(s):
27. Number of Stories:	34. Foundation Material:	Endangered by:
28. No. of bays (1st floor)	35. Basement type:	40. No. outbuildings (describe in box 40 cont.):
29. Roof Type:	36. Front Porch Type:	41. Further description of building features and associated resources on continuation page. <input type="checkbox"/>

OTHER

42. Current Owner/address: 7604 MICHIGAN LLC	43. Inventory form prepared by (name):	44. Survey date:
393 N EUCLID AVE SUITE 300 ST LOUIS MO 63108	Additional Information/revisions by:	45. Date of revisions:
FOR SHPO USE:		Survey Category: <input type="checkbox"/> RLS <input type="checkbox"/> ILS <input type="checkbox"/> Significant Properties List

Date entered in inventory:	Level of survey: <input type="checkbox"/> reconnaissance <input type="checkbox"/> intensive	Additional research? <input type="checkbox"/> yes <input type="checkbox"/> no
National Register Status: <input type="checkbox"/> listed <input type="checkbox"/> in listed district	Other:	
Name:		
<input type="checkbox"/> pending listing <input type="checkbox"/> not eligible <input type="checkbox"/> eligible(district) <input type="checkbox"/> eligible (individually) <input type="checkbox"/> not determined		



ARCHITECTURAL/HISTORIC INVENTORY FORM

7600 MICHIGAN AV

LOCATION MAP (include north arrow):

SITE MAP/PLAN (include north arrow):

Insert photograph of primary structure on property:

Photo 1:

Photo 2:

Description:

Description:

Date:

CD No.:

Image No.

Date:

CD No.:

Image No.

Photographer:

Main Photo: Images2012\CompleteSurveyPhotos\Michigan7600.JPG



ARCHITECTURAL/HISTORIC INVENTORY FORM

7600 MICHIGAN AV

21.(cont.) History:and significance. Expand box as necessary or add continuation pages.

22. (cont.) Sources of information. Expand box as necessary or add continuation pages.

40. (cont.) Description of environment and outbuilding. Expand box as necessary or add continuation pages.

41. (cont.) Description of primary resource. Expand box as necessary, or add continuation pages.

St. Boniface School - 1948 on cornerstone; more traditional than modern





ARCHITECTURAL/HISTORIC INVENTORY FORM

1. Survey no. SLC-AS-047		2. Survey name: Thematic Survey of Midcentury Modern Movement Nonresidential Architecture in St. Louis	
3. County: St. Louis [Independent City]		4. Address: 8029 MICHIGAN AV	
Alternate address if applicable			
5. City/State: St. Louis [Independent City], M		6. UTM: LAT LONG:	7. Township/Range/Section: T: R: S: N/A
8. Historic Name (if known):		9. Present/other name (if known):	
10. Ownership:	11a. Historic Use (if known):	11b. Current Use:	

HISTORICAL DATA

12. Construction date: Major addition/alteration date:	1962	15. Architect:	18. Previously surveyed? <input type="checkbox"/> Cite survey name in box 22 cont. (page 3)
13. Significant date/period:		16. Builder/contractor:	19. On National Register? Cite nomination name in box 22 cont. (page 3)
14. Area(s) of significance:		17. Original or significant owner:	20. National Register eligible?
21. History and significance on continuation page. <input type="checkbox"/>		22. Sources of information on continuation page. <input type="checkbox"/>	Historic District Potential? <input type="checkbox"/> Name of Potential District?

ARCHITECTURAL INFORMATION

23. Category of Property:	30. Roof Material:	37. Windows: Type:
24. Vernacular or property type: Industrial/Warehouse	31. Chimney placement:	Panes
25. Architectural style: Modern Movements	32. Structural system:	38. Acreage (rural): Visible from public road? <input type="checkbox"/>
26. Plan Shape:	33. Exterior wall cladding:	39. Changes: (describe in box 41 cont.) <input type="checkbox"/> Addition Date(s): <input type="checkbox"/> Altered Date(s): <input type="checkbox"/> Moved Date(s): <input type="checkbox"/> Other Date(s):
27. Number of Stories:	34. Foundation Material:	Endangered by:
28. No. of bays (1st floor)	35. Basement type:	40. No. outbuildings (describe in box 40 cont.):
29. Roof Type:	36. Front Porch Type:	41. Further description of building features and associated resources on continuation page. <input type="checkbox"/>

OTHER

42. Current Owner/address: CARONDELET RENTALS LLC MADELYN VOGLER, STEINS BROADWA 8125 MICHIGAN AV ACCOUNTS PAYABLE ST LOUIS MO 63111	43. Inventory form prepared by (name): Additional Information/revisions by:	44. Survey date: 45. Date of revisions: Survey Category: <input type="checkbox"/> RLS <input type="checkbox"/> ILS <input type="checkbox"/> Significant Properties Lis
--	--	---

FOR SHPO USE:

Date entered in inventory:	Level of survey: <input type="checkbox"/> reconnaissance <input type="checkbox"/> intensive	Additional research? <input type="checkbox"/> yes <input type="checkbox"/> no
National Register Status: <input type="checkbox"/> listed <input type="checkbox"/> in listed district	Other:	
Name:		
<input type="checkbox"/> pending listing <input type="checkbox"/> not eligible <input type="checkbox"/> eligible(district) <input type="checkbox"/> eligible (individually) <input type="checkbox"/> not determined		



ARCHITECTURAL/HISTORIC INVENTORY FORM

8029 MICHIGAN AV

LOCATION MAP (include north arrow):

SITE MAP/PLAN (include north arrow):

Insert photograph of primary structure on property:

Photo 1:

Photo 2:

Description:

Description:

Date:

CD No.:

Image No.

Date:

CD No.:

Image No.

Photographer:

Main Photo: Images2012\CompleteSurveyPhotos\Michigan8029.jpg



ARCHITECTURAL/HISTORIC INVENTORY FORM

8029 MICHIGAN AV

21.(cont.) History:and significance. Expand box as necessary or add continuation pages.

22. (cont.) Sources of information. Expand box as necessary or add continuation pages.

40. (cont.) Description of environment and outbuilding. Expand box as necessary or add continuation pages.

41. (cont.) Description of primary resource. Expand box as necessary, or add continuation pages.

photos from rear at Virginia; Bing shows windowless facades on other Michigan and north sides; utilitarian







ARCHITECTURAL/HISTORIC INVENTORY FORM

1. Survey no. SLC-AS-047	2. Survey name: Thematic Survey of Midcentury Modern Movement Nonresidential Architecture in St. Louis		
3. County: St. Louis [Independent City]	4. Address: 3458 MINNESOTA AV		
Alternate address if applicable			
5. City/State: St. Louis [Independent City], M	6. UTM:	or: LAT	7. Township/Range/Section: T: R: S: N/A
8. Historic Name (if known):		9. Present/other name (if known):	
10. Ownership:	11a. Historic Use (if known):	11b. Current Use:	

HISTORICAL DATA

12. Construction date: Major addition/alteration date:	1961	15. Architect:	18. Previously surveyed? <input type="checkbox"/> Cite survey name in box 22 cont. (page 3)
13. Significant date/period:		16. Builder/contractor:	19. On National Register? Cite nomination name in box 22 cont. (page 3)
14. Area(s) of significance:		17. Original or significant owner:	20. National Register eligible?
21. History and significance on continuation page. <input type="checkbox"/>		22. Sources of information on continuation page. <input type="checkbox"/>	Historic District Potential? <input type="checkbox"/> Name of Potential District?

ARCHITECTURAL INFORMATION

23. Category of Property:	30. Roof Material:	37. Windows: Type:
24. Vernacular or property type: Church	31. Chimney placement:	Panes
25. Architectural style: Modern Movements	32. Structural system:	38. Acreage (rural): Visible from public road? <input type="checkbox"/>
26. Plan Shape:	33. Exterior wall cladding:	39. Changes: (describe in box 41 cont.) <input type="checkbox"/> Addition Date(s): <input type="checkbox"/> Altered Date(s): <input type="checkbox"/> Moved Date(s): <input type="checkbox"/> Other Date(s):
27. Number of Stories:	34. Foundation Material:	Endangered by:
28. No. of bays (1st floor)	35. Basement type:	40. No. outbuildings (describe in box 40 cont.):
29. Roof Type:	36. Front Porch Type:	41. Further description of building features and associated resources on continuation page. <input type="checkbox"/>

OTHER

42. Current Owner/address: INT CHURCH OF THE FOURSQUARE 1910 W SUNSET BLVD STE 200 LOS ANGELES CA 90026	43. Inventory form prepared by (name): Additional Information/revisions by:	44. Survey date: 45. Date of revisions: Survey Category: <input type="checkbox"/> RLS <input type="checkbox"/> ILS <input type="checkbox"/> Significant Properties List
--	--	--

FOR SHPO USE:

Date entered in inventory:	Level of survey: <input type="checkbox"/> reconnaissance <input type="checkbox"/> intensive	Additional research? <input type="checkbox"/> yes <input type="checkbox"/> no
National Register Status: <input type="checkbox"/> listed <input type="checkbox"/> in listed district	Other:	
Name:		
<input type="checkbox"/> pending listing <input type="checkbox"/> not eligible <input type="checkbox"/> eligible(district) <input type="checkbox"/> eligible (individually) <input type="checkbox"/> not determined		



ARCHITECTURAL/HISTORIC INVENTORY FORM

3458 MINNESOTA AV

LOCATION MAP (include north arrow):

SITE MAP/PLAN (include north arrow):

Insert photograph of primary structure on property:

Photo 1:

Photo 2:

Description:

Description:

Date:

CD No.:

Image No.

Date:

CD No.:

Image No.

Photographer:

Main Photo: Images2012\CompleteSurveyPhotos\Minnesota3458.JPG



ARCHITECTURAL/HISTORIC INVENTORY FORM

3458 MINNESOTA AV

21.(cont.) History:and significance. Expand box as necessary or add continuation pages.

22. (cont.) Sources of information. Expand box as necessary or add continuation pages.

40. (cont.) Description of environment and outbuilding. Expand box as necessary or add continuation pages.

41. (cont.) Description of primary resource. Expand box as necessary, or add continuation pages.

Large addition to rear of structure. Minimal tradtional church.





ARCHITECTURAL/HISTORIC INVENTORY FORM

1. Survey no. SLC-AS-047		2. Survey name: Thematic Survey of Midcentury Modern Movement Nonresidential Architecture in St. Louis	
3. County: St. Louis [Independent City]		4. Address: 7925 MINNESOTA AV	
Alternate address if applicable			
5. City/State: St. Louis [Independent City], M		6. UTM: LAT LONG:	7. Township/Range/Section: T: R: S: N/A
8. Historic Name (if known):		9. Present/other name (if known):	
10. Ownership:	11a. Historic Use (if known):	11b. Current Use:	

HISTORICAL DATA

12. Construction date: Major addition/alteration date:	1960	15. Architect:	18. Previously surveyed? <input type="checkbox"/> Cite survey name in box 22 cont. (page 3)
13. Significant date/period:		16. Builder/contractor:	19. On National Register? Cite nomination name in box 22 cont. (page 3)
14. Area(s) of significance:		17. Original or significant owner:	20. National Register eligible?
21. History and significance on continuation page. <input type="checkbox"/>		22. Sources of information on continuation page. <input type="checkbox"/>	Historic District Potential? <input type="checkbox"/> Name of Potential District?

ARCHITECTURAL INFORMATION

23. Category of Property:	30. Roof Material:	37. Windows: Type:
24. Vernacular or property type: Office Building	31. Chimney placement:	Panes
25. Architectural style: Modern Movements	32. Structural system:	38. Acreage (rural): Visible from public road? <input type="checkbox"/>
26. Plan Shape:	33. Exterior wall cladding:	39. Changes: (describe in box 41 cont.) <input type="checkbox"/> Addition Date(s): <input type="checkbox"/> Altered Date(s): <input type="checkbox"/> Moved Date(s): <input type="checkbox"/> Other Date(s):
27. Number of Stories:	34. Foundation Material:	Endangered by:
28. No. of bays (1st floor)	35. Basement type:	40. No. outbuildings (describe in box 40 cont.):
29. Roof Type:	36. Front Porch Type:	41. Further description of building features and associated resources on continuation page. <input type="checkbox"/>

OTHER

42. Current Owner/address: GRACE HILL HOUSE	43. Inventory form prepared by (name):	44. Survey date:
2930 N 21ST ST ST LOUIS MO 63107	Additional Information/revisions by:	45. Date of revisions:
FOR SHPO USE:		Survey Category: <input type="checkbox"/> RLS <input type="checkbox"/> ILS <input type="checkbox"/> Significant Properties List

Date entered in inventory:	Level of survey: <input type="checkbox"/> reconnaissance <input type="checkbox"/> intensive	Additional research? <input type="checkbox"/> yes <input type="checkbox"/> no
National Register Status: <input type="checkbox"/> listed <input type="checkbox"/> in listed district	Other:	
Name:		
<input type="checkbox"/> pending listing <input type="checkbox"/> not eligible <input type="checkbox"/> eligible(district) <input type="checkbox"/> eligible (individually) <input type="checkbox"/> not determined		



ARCHITECTURAL/HISTORIC INVENTORY FORM

7925 MINNESOTA AV

LOCATION MAP (include north arrow):

SITE MAP/PLAN (include north arrow):

Insert photograph of primary structure on property:

Photo 1:

Photo 2:

Description:

Description:

Date:

CD No.:

Image No.

Date:

CD No.:

Image No.

Photographer:

Main Photo: Images2012\CompleteSurveyPhotos\Minnesota7925.jpg



ARCHITECTURAL/HISTORIC INVENTORY FORM

7925 MINNESOTA AV

21.(cont.) History:and significance. Expand box as necessary or add continuation pages.

22. (cont.) Sources of information. Expand box as necessary or add continuation pages.

40. (cont.) Description of environment and outbuilding. Expand box as necessary or add continuation pages.

41. (cont.) Description of primary resource. Expand box as necessary, or add continuation pages.

Patch Neighborhood Center. One-story buff brick office building with red brick string courses below parapet and at window heads. Large concrete block addition (painted) on south elevation.



ATCH
Neighborhood Center

Patch
Neighborhood Center

United Way
Neighborhood Center



ARCHITECTURAL/HISTORIC INVENTORY FORM

1. Survey no. SLC-AS-047	2. Survey name: Thematic Survey of Midcentury Modern Movement Nonresidential Architecture in St. Louis		
3. County: St. Louis [Independent City]	4. Address: 8025 MINNESOTA AV		
Alternate address if applicable			
5. City/State: St. Louis [Independent City], M	6. UTM:	or: LAT	7. Township/Range/Section: T: R: S: N/A
8. Historic Name (if known):		9. Present/other name (if known):	
10. Ownership:		11a. Historic Use (if known):	11b. Current Use:

HISTORICAL DATA

12. Construction date: Major addition/alteration date:	1975	15. Architect:	18. Previously surveyed? <input type="checkbox"/> Cite survey name in box 22 cont. (page 3)
13. Significant date/period:		16. Builder/contractor:	19. On National Register? Cite nomination name in box 22 cont. (page 3)
14. Area(s) of significance:		17. Original or significant owner:	20. National Register eligible?
21. History and significance on continuation page. <input type="checkbox"/>		22. Sources of information on continuation page. <input type="checkbox"/>	Historic District Potential? <input type="checkbox"/> Name of Potential District?

ARCHITECTURAL INFORMATION

23. Category of Property:	30. Roof Material:	37. Windows: Type:
24. Vernacular or property type: Industrial/Warehouse	31. Chimney placement:	Panes
25. Architectural style: Modern Movements	32. Structural system:	38. Acreage (rural): Visible from public road? <input type="checkbox"/>
26. Plan Shape:	33. Exterior wall cladding:	39. Changes: (describe in box 41 cont.) <input type="checkbox"/> Addition Date(s): <input type="checkbox"/> Altered Date(s): <input type="checkbox"/> Moved Date(s): <input type="checkbox"/> Other Date(s):
27. Number of Stories:	34. Foundation Material:	Endangered by:
28. No. of bays (1st floor)	35. Basement type:	40. No. outbuildings (describe in box 40 cont.):
29. Roof Type:	36. Front Porch Type:	41. Further description of building features and associated resources on continuation page. <input type="checkbox"/>

OTHER

42. Current Owner/address: LILLICRAP, MICHAEL & DIAN & POWER, JAMES & RUTH 5467 EDELWEISS LN ST LOUIS MO 63129	43. Inventory form prepared by (name): Additional Information/revisions by:	44. Survey date: 45. Date of revisions: Survey Category: <input type="checkbox"/> RLS <input type="checkbox"/> ILS <input type="checkbox"/> Significant Properties List
--	--	--

FOR SHPO USE:

Date entered in inventory:	Level of survey: <input type="checkbox"/> reconnaissance <input type="checkbox"/> intensive	Additional research? <input type="checkbox"/> yes <input type="checkbox"/> no
National Register Status: <input type="checkbox"/> listed <input type="checkbox"/> in listed district	Other:	
Name:		
<input type="checkbox"/> pending listing <input type="checkbox"/> not eligible <input type="checkbox"/> eligible(district) <input type="checkbox"/> eligible (individually) <input type="checkbox"/> not determined		



ARCHITECTURAL/HISTORIC INVENTORY FORM

8025 MINNESOTA AV

LOCATION MAP (include north arrow):

SITE MAP/PLAN (include north arrow):

Insert photograph of primary structure on property:

Photo 1:

Photo 2:

Description:

Description:

Date:

CD No.:

Image No.

Date:

CD No.:

Image No.

Photographer:

Main Photo: Images2012\CompleteSurveyPhotos\Minnesota8025.jpg



ARCHITECTURAL/HISTORIC INVENTORY FORM

8025 MINNESOTA AV

21.(cont.) History:and significance. Expand box as necessary or add continuation pages.

22. (cont.) Sources of information. Expand box as necessary or add continuation pages.

40. (cont.) Description of environment and outbuilding. Expand box as necessary or add continuation pages.

41. (cont.) Description of primary resource. Expand box as necessary, or add continuation pages.

Concrete block/utilitarian.





ARCHITECTURAL/HISTORIC INVENTORY FORM

1. Survey no. SLC-AS-047	2. Survey name: Thematic Survey of Midcentury Modern Movement Nonresidential Architecture in St. Louis		
3. County: St. Louis [Independent City]	4. Address: 2202 MISSISSIPPI AV		
Alternate address if applicable			
5. City/State: St. Louis [Independent City], M	6. UTM:	or: LAT	7. Township/Range/Section: T: R: S: N/A
8. Historic Name (if known):		9. Present/other name (if known):	
10. Ownership:		11a. Historic Use (if known):	11b. Current Use:

HISTORICAL DATA

12. Construction date: Major addition/alteration date:	1965	15. Architect:	18. Previously surveyed? <input type="checkbox"/> Cite survey name in box 22 cont. (page 3)
13. Significant date/period:		16. Builder/contractor:	19. On National Register? Cite nomination name in box 22 cont. (page 3)
14. Area(s) of significance:		17. Original or significant owner:	20. National Register eligible?
21. History and significance on continuation page. <input type="checkbox"/>		22. Sources of information on continuation page. <input type="checkbox"/>	Historic District Potential? <input type="checkbox"/> Name of Potential District?

ARCHITECTURAL INFORMATION

23. Category of Property:	30. Roof Material:	37. Windows: Type:
24. Vernacular or property type: Gas Station	31. Chimney placement:	Panes
25. Architectural style: Modern Movements	32. Structural system:	38. Acreage (rural): Visible from public road? <input type="checkbox"/>
26. Plan Shape:	33. Exterior wall cladding:	39. Changes: (describe in box 41 cont.) <input type="checkbox"/> Addition Date(s): <input type="checkbox"/> Altered Date(s): <input type="checkbox"/> Moved Date(s): <input type="checkbox"/> Other Date(s):
27. Number of Stories:	34. Foundation Material:	Endangered by:
28. No. of bays (1st floor)	35. Basement type:	40. No. outbuildings (describe in box 40 cont.):
29. Roof Type:	36. Front Porch Type:	41. Further description of building features and associated resources on continuation page. <input type="checkbox"/>

OTHER

42. Current Owner/address: KING, JAMES W & SHIRLEY J	43. Inventory form prepared by (name):	44. Survey date:
1855 GRAVOIS ST LOUIS MO 63104	Additional Information/revisions by:	45. Date of revisions:
FOR SHPO USE:		Survey Category: <input type="checkbox"/> RLS <input type="checkbox"/> ILS <input type="checkbox"/> Significant Properties List

Date entered in inventory:	Level of survey: <input type="checkbox"/> reconnaissance <input type="checkbox"/> intensive	Additional research? <input type="checkbox"/> yes <input type="checkbox"/> no
National Register Status: <input type="checkbox"/> listed <input type="checkbox"/> in listed district	Other:	
Name:		
<input type="checkbox"/> pending listing <input type="checkbox"/> not eligible <input type="checkbox"/> eligible(district) <input type="checkbox"/> eligible (individually) <input type="checkbox"/> not determined		



ARCHITECTURAL/HISTORIC INVENTORY FORM

2202 MISSISSIPPI AV

LOCATION MAP (include north arrow):

SITE MAP/PLAN (include north arrow):

Insert photograph of primary structure on property:

Photo 1:

Photo 2:

Description:

Description:

Date: CD No.: Image No.

Date: CD No.: Image No.

Photographer:

Main Photo: Images2012\CompleteSurveyPhotos\Mississippi2202.JPG



ARCHITECTURAL/HISTORIC INVENTORY FORM

2202 MISSISSIPPI AV

21.(cont.) History:and significance. Expand box as necessary or add continuation pages.

22. (cont.) Sources of information. Expand box as necessary or add continuation pages.

40. (cont.) Description of environment and outbuilding. Expand box as necessary or add continuation pages.

41. (cont.) Description of primary resource. Expand box as necessary, or add continuation pages.

Jim King Motors. Dual gable front roof. 2-bay garage.



(314) 771-0001

LOW
PAYMENTS

WE

FINANCE

EASY
TERMS

JIM KING MOTORS & USED AUTO RENTALS

04
6995

995



ARCHITECTURAL/HISTORIC INVENTORY FORM

1. Survey no. SLC-AS-047		2. Survey name: Thematic Survey of Midcentury Modern Movement Nonresidential Architecture in St. Louis	
3. County: St. Louis [Independent City]		4. Address: 1116 MISSOURI AV	
Alternate address if applicable			
5. City/State: St. Louis [Independent City], M		6. UTM: LAT LONG:	7. Township/Range/Section: T: R: S: N/A
8. Historic Name (if known):		9. Present/other name (if known):	
10. Ownership:	11a. Historic Use (if known):	11b. Current Use:	

HISTORICAL DATA

12. Construction date: Major addition/alteration date:	1968	15. Architect:	18. Previously surveyed? <input type="checkbox"/> Cite survey name in box 22 cont. (page 3)
13. Significant date/period:		16. Builder/contractor:	19. On National Register? Cite nomination name in box 22 cont. (page 3)
14. Area(s) of significance:		17. Original or significant owner:	20. National Register eligible?
21. History and significance on continuation page. <input type="checkbox"/>		22. Sources of information on continuation page. <input type="checkbox"/>	Historic District Potential? <input type="checkbox"/> Name of Potential District?

ARCHITECTURAL INFORMATION

23. Category of Property:	30. Roof Material:	37. Windows: Type:
24. Vernacular or property type: 1-Story Commercial	31. Chimney placement:	Panes
25. Architectural style: Modern Movements	32. Structural system:	38. Acreage (rural): Visible from public road? <input type="checkbox"/>
26. Plan Shape:	33. Exterior wall cladding:	39. Changes: (describe in box 41 cont.) <input type="checkbox"/> Addition Date(s): <input type="checkbox"/> Altered Date(s): <input type="checkbox"/> Moved Date(s): <input type="checkbox"/> Other Date(s):
27. Number of Stories:	34. Foundation Material:	Endangered by:
28. No. of bays (1st floor)	35. Basement type:	40. No. outbuildings (describe in box 40 cont.):
29. Roof Type:	36. Front Porch Type:	41. Further description of building features and associated resources on continuation page. <input type="checkbox"/>

OTHER

42. Current Owner/address: PRAXAIR DISTRIBUTION INC	43. Inventory form prepared by (name):	44. Survey date:
2301 SE CREEKVIEW DR ANKENY IA 50021	Additional Information/revisions by:	45. Date of revisions:
FOR SHPO USE:		Survey Category: <input type="checkbox"/> RLS <input type="checkbox"/> ILS <input type="checkbox"/> Significant Properties List

Date entered in inventory:	Level of survey: <input type="checkbox"/> reconnaissance <input type="checkbox"/> intensive	Additional research? <input type="checkbox"/> yes <input type="checkbox"/> no
National Register Status: <input type="checkbox"/> listed <input type="checkbox"/> in listed district	Other:	
Name:		
<input type="checkbox"/> pending listing <input type="checkbox"/> not eligible <input type="checkbox"/> eligible(district) <input type="checkbox"/> eligible (individually) <input type="checkbox"/> not determined		



ARCHITECTURAL/HISTORIC INVENTORY FORM

1116 MISSOURI AV

LOCATION MAP (include north arrow):

SITE MAP/PLAN (include north arrow):

Insert photograph of primary structure on property:

Photo 1:

Photo 2:

Description:

Description:

Date:

CD No.:

Image No.

Date:

CD No.:

Image No.

Photographer:

Main Photo: Images2012\CompleteSurveyPhotos\Missouri1116.JPG



ARCHITECTURAL/HISTORIC INVENTORY FORM

1116 MISSOURI AV

21.(cont.) History:and significance. Expand box as necessary or add continuation pages.

22. (cont.) Sources of information. Expand box as necessary or add continuation pages.

40. (cont.) Description of environment and outbuilding. Expand box as necessary or add continuation pages.

41. (cont.) Description of primary resource. Expand box as necessary, or add continuation pages.

Praxair site. Heavily modified building DEMOLISHED





ARCHITECTURAL/HISTORIC INVENTORY FORM

1. Survey no. SLC-AS-047	2. Survey name: Thematic Survey of Midcentury Modern Movement Nonresidential Architecture in St. Louis		
3. County: St. Louis [Independent City]	4. Address: 1420 MONTGOMERY ST		
Alternate address if applicable			
5. City/State: St. Louis [Independent City], M	6. UTM:	or: LAT	7. Township/Range/Section: T: R: S: N/A
8. Historic Name (if known):		9. Present/other name (if known):	
10. Ownership:	11a. Historic Use (if known):	11b. Current Use:	

HISTORICAL DATA

12. Construction date: Major addition/alteration date:	1956	15. Architect:	18. Previously surveyed? <input type="checkbox"/> Cite survey name in box 22 cont. (page 3)
13. Significant date/period:		16. Builder/contractor:	19. On National Register? Cite nomination name in box 22 cont. (page 3)
14. Area(s) of significance:		17. Original or significant owner:	20. National Register eligible?
21. History and significance on continuation page. <input type="checkbox"/>		22. Sources of information on continuation page. <input type="checkbox"/>	Historic District Potential? <input type="checkbox"/> Name of Potential District?

ARCHITECTURAL INFORMATION

23. Category of Property:	30. Roof Material:	37. Windows: Type:
24. Vernacular or property type: 1-Story Commercial	31. Chimney placement:	Panes
25. Architectural style: Modern Movements	32. Structural system:	38. Acreage (rural): Visible from public road? <input type="checkbox"/>
26. Plan Shape:	33. Exterior wall cladding:	39. Changes: (describe in box 41 cont.) <input type="checkbox"/> Addition Date(s): <input type="checkbox"/> Altered Date(s): <input type="checkbox"/> Moved Date(s): <input type="checkbox"/> Other Date(s):
27. Number of Stories:	34. Foundation Material:	Endangered by:
28. No. of bays (1st floor)	35. Basement type:	40. No. outbuildings (describe in box 40 cont.):
29. Roof Type:	36. Front Porch Type:	41. Further description of building features and associated resources on continuation page. <input type="checkbox"/>

OTHER

42. Current Owner/address: KUEHNE, RICHARD A C/O AMERIGO INC 1422 MONTGOMERY ST ST LOUIS MO 63106	43. Inventory form prepared by (name): Additional Information/revisions by:	44. Survey date: 45. Date of revisions: Survey Category: <input type="checkbox"/> RLS <input type="checkbox"/> ILS <input type="checkbox"/> Significant Properties List
---	--	--

FOR SHPO USE:

Date entered in inventory:	Level of survey: <input type="checkbox"/> reconnaissance <input type="checkbox"/> intensive	Additional research? <input type="checkbox"/> yes <input type="checkbox"/> no
National Register Status: <input type="checkbox"/> listed <input type="checkbox"/> in listed district	Other:	
Name:		
<input type="checkbox"/> pending listing <input type="checkbox"/> not eligible <input type="checkbox"/> eligible(district) <input type="checkbox"/> eligible (individually) <input type="checkbox"/> not determined		



ARCHITECTURAL/HISTORIC INVENTORY FORM

1420 MONTGOMERY ST

LOCATION MAP (include north arrow):

SITE MAP/PLAN (include north arrow):

Insert photograph of primary structure on property:

Photo 1:

Photo 2:

Description:

Description:

Date:

CD No.:

Image No.

Date:

CD No.:

Image No.

Photographer:

Main Photo: Images2012\CompleteSurveyPhotos\Montgomery1420.JPG



ARCHITECTURAL/HISTORIC INVENTORY FORM

1420 MONTGOMERY ST

21.(cont.) History:and significance. Expand box as necessary or add continuation pages.

22. (cont.) Sources of information. Expand box as necessary or add continuation pages.

40. (cont.) Description of environment and outbuilding. Expand box as necessary or add continuation pages.

41. (cont.) Description of primary resource. Expand box as necessary, or add continuation pages.

Former grocery store, now light industrial/warehouse. Front windows blocked in. brown brick project brick wall above roofline for sign.





ARCHITECTURAL/HISTORIC INVENTORY FORM

1. Survey no. SLC-AS-047	2. Survey name: Thematic Survey of Midcentury Modern Movement Nonresidential Architecture in St. Louis		
3. County: St. Louis [Independent City]	4. Address: 1024 MONTROSE AV		
Alternate address if applicable			
5. City/State: St. Louis [Independent City], M	6. UTM:	or: LAT	7. Township/Range/Section: T: R: S: N/A
8. Historic Name (if known):		9. Present/other name (if known):	
10. Ownership: Private		11a. Historic Use (if known):	11b. Current Use:

HISTORICAL DATA

12. Construction date: Major addition/alteration date:	1955	15. Architect:	18. Previously surveyed? <input type="checkbox"/> Cite survey name in box 22 cont. (page 3)
13. Significant date/period:		16. Builder/contractor:	19. On National Register? Cite nomination name in box 22 cont. (page 3)
14. Area(s) of significance:		17. Original or significant owner:	20. National Register eligible?
21. History and significance on continuation page. <input type="checkbox"/>		22. Sources of information on continuation page. <input type="checkbox"/>	Historic District Potential? <input type="checkbox"/> Name of Potential District?

ARCHITECTURAL INFORMATION

23. Category of Property: Building	30. Roof Material:	37. Windows: Type:
24. Vernacular or property type: Church	31. Chimney placement:	Panes
25. Architectural style: Modern Movements	32. Structural system:	38. Acreage (rural): Visible from public road? <input checked="" type="checkbox"/>
26. Plan Shape:	33. Exterior wall cladding:	39. Changes: (describe in box 41 cont.) <input type="checkbox"/> Addition Date(s): <input type="checkbox"/> Altered Date(s): <input type="checkbox"/> Moved Date(s): <input type="checkbox"/> Other Date(s):
27. Number of Stories:	34. Foundation Material:	Endangered by:
28. No. of bays (1st floor)	35. Basement type:	40. No. outbuildings (describe in box 40 cont.):
29. Roof Type:	36. Front Porch Type:	41. Further description of building features and associated resources on continuation page. <input type="checkbox"/>

OTHER

42. Current Owner/address: PRAYER TABERNACLE	43. Inventory form prepared by (name): Patience Stuart Peter Meijer Architect, PC	44. Survey date:
1024 MONTROSE ST LOUIS MO 63104	Additional Information/revisions by:	45. Date of revisions:
FOR SHPO USE:		Survey Category: <input type="checkbox"/> RLS <input type="checkbox"/> ILS <input type="checkbox"/> Significant Properties List

Date entered in inventory:	Level of survey: <input type="checkbox"/> reconnaissance <input type="checkbox"/> intensive	Additional research? <input type="checkbox"/> yes <input type="checkbox"/> no
National Register Status: <input type="checkbox"/> listed <input type="checkbox"/> in listed district	Other:	
Name:		
<input type="checkbox"/> pending listing <input type="checkbox"/> not eligible <input type="checkbox"/> eligible(district) <input type="checkbox"/> eligible (individually) <input type="checkbox"/> not determined		



ARCHITECTURAL/HISTORIC INVENTORY FORM

1024 MONTROSE AV

LOCATION MAP (include north arrow):

SITE MAP/PLAN (include north arrow):

Insert photograph of primary structure on property:

Photo 1:

Photo 2:

Description:

Description:

Date:

CD No.:

Image No.

Date:

CD No.:

Image No.

Photographer:

Main Photo: Images2012\CompleteSurveyPhotos\Montrose1024.JPG



ARCHITECTURAL/HISTORIC INVENTORY FORM

1024 MONTROSE AV

21.(cont.) History:and significance. Expand box as necessary or add continuation pages.

22. (cont.) Sources of information. Expand box as necessary or add continuation pages.

40. (cont.) Description of environment and outbuilding. Expand box as necessary or add continuation pages.

41. (cont.) Description of primary resource. Expand box as necessary, or add continuation pages.

Originally LaSalle United Methodist Church. Red Brick church, minimal detailing, glass block cross, art-glass windows. Stirtz: St. Louis Historic Churches and Synagogues has date of 1952.





ARCHITECTURAL/HISTORIC INVENTORY FORM

1. Survey no. SLC-AS-047	2. Survey name: Thematic Survey of Modern Movement Architecture in St. Louis		
3. County: St. Louis [Independent City]	4. Address: 3222 MORGAN FORD RD		
Alternate address if applicable			
5. City/State: St. Louis [Independent City], M	6. UTM:	or: LAT	7. Township/Range/Section: T: R: S: N/A
8. Historic Name (if known):		9. Present/other name (if known):	
10. Ownership:	11a. Historic Use (if known):	11b. Current Use:	

HISTORICAL DATA

12. Construction date: Major addition/alteration date:	1955	15. Architect:	18. Previously surveyed? <input type="checkbox"/> Cite survey name in box 22 cont. (page 3)
13. Significant date/period:		16. Builder/contractor:	19. On National Register? Cite nomination name in box 22 cont. (page 3)
14. Area(s) of significance:		17. Original or significant owner:	20. National Register eligible?
21. History and significance on continuation page. <input type="checkbox"/>		22. Sources of information on continuation page. <input type="checkbox"/>	Historic District Potential? <input type="checkbox"/> Name of Potential District?

ARCHITECTURAL INFORMATION

23. Category of Property:	30. Roof Material:	37. Windows: Type:
24. Vernacular or property type: 1-Story Commercial	31. Chimney placement:	Panes
25. Architectural style: Modern Movements	32. Structural system:	38. Acreage (rural): Visible from public road? <input type="checkbox"/>
26. Plan Shape:	33. Exterior wall cladding:	39. Changes: (describe in box 41 cont.) <input type="checkbox"/> Addition Date(s): <input type="checkbox"/> Altered Date(s): <input type="checkbox"/> Moved Date(s): <input type="checkbox"/> Other Date(s):
27. Number of Stories:	34. Foundation Material:	Endangered by:
28. No. of bays (1st floor)	35. Basement type:	40. No. outbuildings (describe in box 40 cont.):
29. Roof Type:	36. Front Porch Type:	41. Further description of building features and associated resources on continuation page. <input type="checkbox"/>

OTHER

42. Current Owner/address: IMO, MARGARET T TRS C/O JOSEPH RIPPER TRS 1339 TOPPING RD ST LOUIS MO 63131	43. Inventory form prepared by (name): Additional Information/revisions by:	44. Survey date: 45. Date of revisions: Survey Category: <input type="checkbox"/> RLS <input type="checkbox"/> ILS <input type="checkbox"/> Significant Properties List
--	--	--

FOR SHPO USE:

Date entered in inventory:	Level of survey: <input type="checkbox"/> reconnaissance <input type="checkbox"/> intensive	Additional research? <input type="checkbox"/> yes <input type="checkbox"/> no
National Register Status: <input type="checkbox"/> listed <input type="checkbox"/> in listed district	Other:	
Name:		
<input type="checkbox"/> pending listing <input type="checkbox"/> not eligible <input type="checkbox"/> eligible(district) <input type="checkbox"/> eligible (individually) <input type="checkbox"/> not determined		



ARCHITECTURAL/HISTORIC INVENTORY FORM

3222 MORGAN FORD RD

LOCATION MAP (include north arrow):

SITE MAP/PLAN (include north arrow):

Insert photograph of primary structure on property:

Photo 1:

Photo 2:

Description:

Description:

Date:

CD No.:

Image No.

Date:

CD No.:

Image No.

Photographer:

Main Photo: Images2012\CompleteSurveyPhotos\Morganford3222.JPG



ARCHITECTURAL/HISTORIC INVENTORY FORM

3222 MORGAN FORD RD

21.(cont.) History:and significance. Expand box as necessary or add continuation pages.

22. (cont.) Sources of information. Expand box as necessary or add continuation pages.

40. (cont.) Description of environment and outbuilding. Expand box as necessary or add continuation pages.

41. (cont.) Description of primary resource. Expand box as necessary, or add continuation pages.

siding on front

STOP

CAUTION
CHILDREN

HONDA
TORO-MTD
WEED EATER

3200

SOUTHSIDE LAWNMOWER
BRIGGS & STRATTON - TECUMSEH

RAFTSMAN
JOHN DEERE
TROY-BILT

OPEN

SALE
PUMP

HONDA



ARCHITECTURAL/HISTORIC INVENTORY FORM

1. Survey no. SLC-AS-047	2. Survey name: Thematic Survey of Midcentury Modern Movement Nonresidential Architecture in St. Louis		
3. County: St. Louis [Independent City]	4. Address: 3301-11 MORGAN FORD RD		
Alternate address if applicable			
5. City/State: St. Louis [Independent City], M	6. UTM:	or: LAT	7. Township/Range/Section: T: R: S: N/A
8. Historic Name (if known):		9. Present/other name (if known):	
10. Ownership:	11a. Historic Use (if known):	11b. Current Use:	

HISTORICAL DATA

12. Construction date: Major addition/alteration date:	1958	15. Architect:	18. Previously surveyed? <input type="checkbox"/> Cite survey name in box 22 cont. (page 3)
13. Significant date/period:		16. Builder/contractor:	
14. Area(s) of significance:		17. Original or significant owner:	19. On National Register? Cite nomination name in box 22 cont. (page 3)
			20. National Register eligible?
21. History and significance on continuation page. <input type="checkbox"/>		22. Sources of information on continuation page. <input type="checkbox"/>	Historic District Potential? <input type="checkbox"/> Name of Potential District?

ARCHITECTURAL INFORMATION

23. Category of Property:	30. Roof Material:	37. Windows: Type:
24. Vernacular or property type: Gas Station	31. Chimney placement:	Panes
25. Architectural style: Modern Movements	32. Structural system:	38. Acreage (rural): Visible from public road? <input type="checkbox"/>
26. Plan Shape:	33. Exterior wall cladding:	39. Changes: (describe in box 41 cont.) <input type="checkbox"/> Addition Date(s): <input type="checkbox"/> Altered Date(s): <input type="checkbox"/> Moved Date(s): <input type="checkbox"/> Other Date(s):
27. Number of Stories:	34. Foundation Material:	Endangered by:
28. No. of bays (1st floor)	35. Basement type:	40. No. outbuildings (describe in box 40 cont.):
29. Roof Type:	36. Front Porch Type:	41. Further description of building features and associated resources on continuation page. <input type="checkbox"/>

OTHER

42. Current Owner/address: MIDWEST PETROLEUM COMPANY	43. Inventory form prepared by (name):	44. Survey date:
6760 SOUTHWEST AVENUE ST LOUIS MO 631432635	Additional Information/revisions by:	45. Date of revisions:
FOR SHPO USE:		Survey Category: <input type="checkbox"/> RLS <input type="checkbox"/> ILS <input type="checkbox"/> Significant Properties List

Date entered in inventory:	Level of survey: <input type="checkbox"/> reconnaissance <input type="checkbox"/> intensive	Additional research? <input type="checkbox"/> yes <input type="checkbox"/> no
National Register Status: <input type="checkbox"/> listed <input type="checkbox"/> in listed district	Other:	
Name:		
<input type="checkbox"/> pending listing <input type="checkbox"/> not eligible <input type="checkbox"/> eligible(district) <input type="checkbox"/> eligible (individually) <input type="checkbox"/> not determined		



ARCHITECTURAL/HISTORIC INVENTORY FORM

3301-11 MORGAN FORD RD

LOCATION MAP (include north arrow):

SITE MAP/PLAN (include north arrow):

Insert photograph of primary structure on property:

Photo 1:

Photo 2:

Description:

Description:

Date:

CD No.:

Image No.

Date:

CD No.:

Image No.

Photographer:

Main Photo: Images2012\CompleteSurveyPhotos\Morganford3301.JPG



ARCHITECTURAL/HISTORIC INVENTORY FORM

3301-11 MORGAN FORD RD

21.(cont.) History:and significance. Expand box as necessary or add continuation pages.

22. (cont.) Sources of information. Expand box as necessary or add continuation pages.

40. (cont.) Description of environment and outbuilding. Expand box as necessary or add continuation pages.

41. (cont.) Description of primary resource. Expand box as necessary, or add continuation pages.

non-descript gas station





ARCHITECTURAL/HISTORIC INVENTORY FORM

1. Survey no. SLC-AS-047		2. Survey name: Thematic Survey of Midcentury Modern Movement Nonresidential Architecture in St. Louis	
3. County: St. Louis [Independent City]		4. Address: 3345 MORGAN FORD RD	
Alternate address if applicable			
5. City/State: St. Louis [Independent City], M		6. UTM: LAT LONG:	7. Township/Range/Section: T: R: S: N/A
8. Historic Name (if known):		9. Present/other name (if known):	
10. Ownership:	11a. Historic Use (if known):	11b. Current Use:	

HISTORICAL DATA

12. Construction date: Major addition/alteration date:	1951	15. Architect:	18. Previously surveyed? <input type="checkbox"/> Cite survey name in box 22 cont. (page 3)
13. Significant date/period:		16. Builder/contractor:	19. On National Register? Cite nomination name in box 22 cont. (page 3)
14. Area(s) of significance:		17. Original or significant owner:	20. National Register eligible?
21. History and significance on continuation page. <input type="checkbox"/>		22. Sources of information on continuation page. <input type="checkbox"/>	Historic District Potential? <input type="checkbox"/> Name of Potential District?

ARCHITECTURAL INFORMATION

23. Category of Property:	30. Roof Material:	37. Windows: Type:
24. Vernacular or property type: Industrial/Warehouse	31. Chimney placement:	Panes
25. Architectural style: Modern Movements	32. Structural system:	38. Acreage (rural): Visible from public road? <input type="checkbox"/>
26. Plan Shape:	33. Exterior wall cladding:	39. Changes: (describe in box 41 cont.) <input type="checkbox"/> Addition Date(s): <input type="checkbox"/> Altered Date(s): <input type="checkbox"/> Moved Date(s): <input type="checkbox"/> Other Date(s):
27. Number of Stories:	34. Foundation Material:	Endangered by:
28. No. of bays (1st floor)	35. Basement type:	40. No. outbuildings (describe in box 40 cont.):
29. Roof Type:	36. Front Porch Type:	41. Further description of building features and associated resources on continuation page. <input type="checkbox"/>

OTHER

42. Current Owner/address: JDJ BUILDING LLC	43. Inventory form prepared by (name):	44. Survey date:
3345 MORGANFORD RD ST LOUIS MO 63116	Additional Information/revisions by:	45. Date of revisions:
FOR SHPO USE:		Survey Category: <input type="checkbox"/> RLS <input type="checkbox"/> ILS <input type="checkbox"/> Significant Properties List

Date entered in inventory:	Level of survey: <input type="checkbox"/> reconnaissance <input type="checkbox"/> intensive	Additional research? <input type="checkbox"/> yes <input type="checkbox"/> no
National Register Status: <input type="checkbox"/> listed <input type="checkbox"/> in listed district	Other:	
Name:		
<input type="checkbox"/> pending listing <input type="checkbox"/> not eligible <input type="checkbox"/> eligible(district) <input type="checkbox"/> eligible (individually) <input type="checkbox"/> not determined		



ARCHITECTURAL/HISTORIC INVENTORY FORM

3345 MORGAN FORD RD

LOCATION MAP (include north arrow):

SITE MAP/PLAN (include north arrow):

Insert photograph of primary structure on property:

Photo 1:

Photo 2:

Description:

Description:

Date:

CD No.:

Image No.

Date:

CD No.:

Image No.

Photographer:

Main Photo: Images2012\CompleteSurveyPhotos\Morganford3345.JPG



ARCHITECTURAL/HISTORIC INVENTORY FORM

3345 MORGAN FORD RD

21.(cont.) History:and significance. Expand box as necessary or add continuation pages.

22. (cont.) Sources of information. Expand box as necessary or add continuation pages.

40. (cont.) Description of environment and outbuilding. Expand box as necessary or add continuation pages.

41. (cont.) Description of primary resource. Expand box as necessary, or add continuation pages.

rusticated permastone around entry, blonde brick, case concrete window elaboration





ARCHITECTURAL/HISTORIC INVENTORY FORM

1. Survey no. SLC-AS-047	2. Survey name: Thematic Survey of Midcentury Modern Movement Nonresidential Architecture in St. Louis		
3. County: St. Louis [Independent City]	4. Address: 3350 MORGAN FORD RD		
Alternate address if applicable			
5. City/State: St. Louis [Independent City], M	6. UTM:	or: LAT	7. Township/Range/Section: T: R: S: N/A
8. Historic Name (if known):		9. Present/other name (if known):	
10. Ownership:	11a. Historic Use (if known):	11b. Current Use:	

HISTORICAL DATA

12. Construction date: Major addition/alteration date:	1956	15. Architect:	18. Previously surveyed? <input type="checkbox"/> Cite survey name in box 22 cont. (page 3)
13. Significant date/period:		16. Builder/contractor:	19. On National Register? Cite nomination name in box 22 cont. (page 3)
14. Area(s) of significance:		17. Original or significant owner:	20. National Register eligible?
21. History and significance on continuation page. <input type="checkbox"/>		22. Sources of information on continuation page. <input type="checkbox"/>	Historic District Potential? <input type="checkbox"/> Name of Potential District?

ARCHITECTURAL INFORMATION

23. Category of Property:	30. Roof Material:	37. Windows: Type:
24. Vernacular or property type: Industrial/Warehouse	31. Chimney placement:	Panes
25. Architectural style: Modern Movements	32. Structural system:	38. Acreage (rural): Visible from public road? <input type="checkbox"/>
26. Plan Shape:	33. Exterior wall cladding:	39. Changes: (describe in box 41 cont.) <input type="checkbox"/> Addition Date(s): <input type="checkbox"/> Altered Date(s): <input type="checkbox"/> Moved Date(s): <input type="checkbox"/> Other Date(s):
27. Number of Stories:	34. Foundation Material:	Endangered by:
28. No. of bays (1st floor)	35. Basement type:	40. No. outbuildings (describe in box 40 cont.):
29. Roof Type:	36. Front Porch Type:	41. Further description of building features and associated resources on continuation page. <input type="checkbox"/>

OTHER

42. Current Owner/address: AMSTUTZ, MARILYN SUE & SHERYE JEANNE HALLIBURTON 300 N 4TH ST STE 202 ST LOUIS MO 63102	43. Inventory form prepared by (name): Additional Information/revisions by:	44. Survey date: 45. Date of revisions: Survey Category: <input type="checkbox"/> RLS <input type="checkbox"/> ILS <input type="checkbox"/> Significant Properties List
--	--	--

FOR SHPO USE:

Date entered in inventory:	Level of survey: <input type="checkbox"/> reconnaissance <input type="checkbox"/> intensive	Additional research? <input type="checkbox"/> yes <input type="checkbox"/> no
National Register Status: <input type="checkbox"/> listed <input type="checkbox"/> in listed district	Other:	
Name:		
<input type="checkbox"/> pending listing <input type="checkbox"/> not eligible <input type="checkbox"/> eligible(district) <input type="checkbox"/> eligible (individually) <input type="checkbox"/> not determined		



ARCHITECTURAL/HISTORIC INVENTORY FORM

3350 MORGAN FORD RD

LOCATION MAP (include north arrow):

SITE MAP/PLAN (include north arrow):

Insert photograph of primary structure on property:

Photo 1:

Photo 2:

Description:

Description:

Date: CD No.: Image No.

Date: CD No.: Image No.

Photographer:

Main Photo: Images2012\CompleteSurveyPhotos\Morganford3350.JPG



ARCHITECTURAL/HISTORIC INVENTORY FORM

3350 MORGAN FORD RD

21.(cont.) History:and significance. Expand box as necessary or add continuation pages.

22. (cont.) Sources of information. Expand box as necessary or add continuation pages.

40. (cont.) Description of environment and outbuilding. Expand box as necessary or add continuation pages.

41. (cont.) Description of primary resource. Expand box as necessary, or add continuation pages.

flanking brick veneer panels, cantilevered awning



FOR SALE
13,500 S.F. BLDG
ON
1.13 ACRES
3 DRIVE IN DOORS
Flynn & Assoc.
314-773-3600



ARCHITECTURAL/HISTORIC INVENTORY FORM

1. Survey no. SLC-AS-047	2. Survey name: Thematic Survey of Midcentury Modern Movement Nonresidential Architecture in St. Louis		
3. County: St. Louis [Independent City]	4. Address: 3428 MORGAN FORD RD		
Alternate address if applicable			
5. City/State: St. Louis [Independent City], M	6. UTM:	or: LAT	7. Township/Range/Section: T: R: S: N/A
8. Historic Name (if known):		9. Present/other name (if known):	
10. Ownership:	11a. Historic Use (if known):	11b. Current Use:	

HISTORICAL DATA

12. Construction date: Major addition/alteration date:	1956	15. Architect:	18. Previously surveyed? <input type="checkbox"/> Cite survey name in box 22 cont. (page 3)
13. Significant date/period:		16. Builder/contractor:	
14. Area(s) of significance:		17. Original or significant owner:	19. On National Register? Cite nomination name in box 22 cont. (page 3)
			20. National Register eligible?
21. History and significance on continuation page. <input type="checkbox"/>		22. Sources of information on continuation page. <input type="checkbox"/>	Historic District Potential? <input type="checkbox"/> Name of Potential District?

ARCHITECTURAL INFORMATION

23. Category of Property:	30. Roof Material:	37. Windows: Type:
24. Vernacular or property type: Gas Station	31. Chimney placement:	Panes
25. Architectural style: Modern Movements	32. Structural system:	38. Acreage (rural): Visible from public road? <input type="checkbox"/>
26. Plan Shape:	33. Exterior wall cladding:	39. Changes: (describe in box 41 cont.) <input type="checkbox"/> Addition Date(s): <input type="checkbox"/> Altered Date(s): <input type="checkbox"/> Moved Date(s): <input type="checkbox"/> Other Date(s):
27. Number of Stories:	34. Foundation Material:	Endangered by:
28. No. of bays (1st floor)	35. Basement type:	40. No. outbuildings (describe in box 40 cont.):
29. Roof Type:	36. Front Porch Type:	41. Further description of building features and associated resources on continuation page. <input type="checkbox"/>

OTHER

42. Current Owner/address: BULLIS, DARRELL E	43. Inventory form prepared by (name):	44. Survey date:
6063 SHELLE ESTATES HILLSBORO MO 63050	Additional Information/revisions by:	45. Date of revisions:
FOR SHPO USE:		Survey Category: <input type="checkbox"/> RLS <input type="checkbox"/> ILS <input type="checkbox"/> Significant Properties List

Date entered in inventory:	Level of survey: <input type="checkbox"/> reconnaissance <input type="checkbox"/> intensive	Additional research? <input type="checkbox"/> yes <input type="checkbox"/> no
National Register Status: <input type="checkbox"/> listed <input type="checkbox"/> in listed district	Other:	
Name:		
<input type="checkbox"/> pending listing <input type="checkbox"/> not eligible <input type="checkbox"/> eligible(district) <input type="checkbox"/> eligible (individually) <input type="checkbox"/> not determined		



ARCHITECTURAL/HISTORIC INVENTORY FORM

3428 MORGAN FORD RD

LOCATION MAP (include north arrow):

SITE MAP/PLAN (include north arrow):

Insert photograph of primary structure on property:

Photo 1:

Photo 2:

Description:

Description:

Date:

CD No.:

Image No.

Date:

CD No.:

Image No.

Photographer:

Main Photo: Images2012\CompleteSurveyPhotos\Morganford3428.JPG



ARCHITECTURAL/HISTORIC INVENTORY FORM

3428 MORGAN FORD RD

21.(cont.) History:and significance. Expand box as necessary or add continuation pages.

22. (cont.) Sources of information. Expand box as necessary or add continuation pages.

40. (cont.) Description of environment and outbuilding. Expand box as necessary or add continuation pages.

41. (cont.) Description of primary resource. Expand box as necessary, or add continuation pages.

concrete block construction



Affordable
AUTO SALES

3430

WHOLESALE

664-281

RETAIL

OPEN



ARCHITECTURAL/HISTORIC INVENTORY FORM

1. Survey no. SLC-AS-047		2. Survey name: Thematic Survey of Midcentury Modern Movement Nonresidential Architecture in St. Louis	
3. County: St. Louis [Independent City]		4. Address: 3441 MORGAN FORD RD	
Alternate address if applicable			
5. City/State: St. Louis [Independent City], M		6. UTM: LAT LONG:	7. Township/Range/Section: T: R: S: N/A
8. Historic Name (if known):		9. Present/other name (if known):	
10. Ownership:	11a. Historic Use (if known):	11b. Current Use:	

HISTORICAL DATA

12. Construction date: Major addition/alteration date:	1950	15. Architect:	18. Previously surveyed? <input type="checkbox"/> Cite survey name in box 22 cont. (page 3)
13. Significant date/period:		16. Builder/contractor:	19. On National Register? Cite nomination name in box 22 cont. (page 3)
14. Area(s) of significance:		17. Original or significant owner:	20. National Register eligible?
21. History and significance on continuation page. <input type="checkbox"/>		22. Sources of information on continuation page. <input type="checkbox"/>	Historic District Potential? <input type="checkbox"/> Name of Potential District?

ARCHITECTURAL INFORMATION

23. Category of Property:	30. Roof Material:	37. Windows: Type:
24. Vernacular or property type: Office Building	31. Chimney placement:	Panes
25. Architectural style: Modern Movements	32. Structural system:	38. Acreage (rural): Visible from public road? <input type="checkbox"/>
26. Plan Shape:	33. Exterior wall cladding:	39. Changes: (describe in box 41 cont.) <input type="checkbox"/> Addition Date(s): <input type="checkbox"/> Altered Date(s): <input type="checkbox"/> Moved Date(s): <input type="checkbox"/> Other Date(s):
27. Number of Stories:	34. Foundation Material:	Endangered by:
28. No. of bays (1st floor)	35. Basement type:	40. No. outbuildings (describe in box 40 cont.):
29. Roof Type:	36. Front Porch Type:	41. Further description of building features and associated resources on continuation page. <input type="checkbox"/>

OTHER

42. Current Owner/address: AMERICAN ENVIRONMENTAL GROUP LLC 3441 MORGAN FORD RD ST LOUIS MO 63116	43. Inventory form prepared by (name): Additional Information/revisions by:	44. Survey date: 45. Date of revisions: Survey Category: <input type="checkbox"/> RLS <input type="checkbox"/> ILS <input type="checkbox"/> Significant Properties List
--	--	--

FOR SHPO USE:

Date entered in inventory:	Level of survey: <input type="checkbox"/> reconnaissance <input type="checkbox"/> intensive	Additional research? <input type="checkbox"/> yes <input type="checkbox"/> no
National Register Status: <input type="checkbox"/> listed <input type="checkbox"/> in listed district	Other:	
Name:		
<input type="checkbox"/> pending listing <input type="checkbox"/> not eligible <input type="checkbox"/> eligible(district) <input type="checkbox"/> eligible (individually) <input type="checkbox"/> not determined		



ARCHITECTURAL/HISTORIC INVENTORY FORM

3441 MORGAN FORD RD

LOCATION MAP (include north arrow):

SITE MAP/PLAN (include north arrow):

Insert photograph of primary structure on property:

Photo 1:

Photo 2:

Description:

Description:

Date: CD No.: Image No.

Date: CD No.: Image No.

Photographer:

Main Photo: Images2012\CompleteSurveyPhotos\Morganford3441.JPG



ARCHITECTURAL/HISTORIC INVENTORY FORM

3441 MORGAN FORD RD

21.(cont.) History:and significance. Expand box as necessary or add continuation pages.


22. (cont.) Sources of information. Expand box as necessary or add continuation pages.

40. (cont.) Description of environment and outbuilding. Expand box as necessary or add continuation pages.

41. (cont.) Description of primary resource. Expand box as necessary, or add continuation pages.

red and black brick. Wing wall at south side of building and low knee wall in front



 American
Environmental
Laboratories

3441
Burgess Ford



ARCHITECTURAL/HISTORIC INVENTORY FORM

1. Survey no. SLC-AS-047	2. Survey name: Thematic Survey of Midcentury Modern Movement Nonresidential Architecture in St. Louis		
3. County: St. Louis [Independent City]	4. Address: 3551 MORGAN FORD RD		
Alternate address if applicable			
5. City/State: St. Louis [Independent City], M	6. UTM:	or: LAT	7. Township/Range/Section: T: R: S: N/A
8. Historic Name (if known):		9. Present/other name (if known):	
10. Ownership:	11a. Historic Use (if known):	11b. Current Use:	

HISTORICAL DATA

12. Construction date: Major addition/alteration date:	1960	15. Architect:	18. Previously surveyed? <input type="checkbox"/> Cite survey name in box 22 cont. (page 3)
13. Significant date/period:		16. Builder/contractor:	
14. Area(s) of significance:		17. Original or significant owner:	19. On National Register? Cite nomination name in box 22 cont. (page 3)
			20. National Register eligible?
21. History and significance on continuation page. <input type="checkbox"/>		22. Sources of information on continuation page. <input type="checkbox"/>	Historic District Potential? <input type="checkbox"/> Name of Potential District?

ARCHITECTURAL INFORMATION

23. Category of Property:	30. Roof Material:	37. Windows: Type:
24. Vernacular or property type: Church	31. Chimney placement:	Panes
25. Architectural style: Modern Movements	32. Structural system:	38. Acreage (rural): Visible from public road? <input type="checkbox"/>
26. Plan Shape:	33. Exterior wall cladding:	39. Changes: (describe in box 41 cont.) <input type="checkbox"/> Addition Date(s): <input type="checkbox"/> Altered Date(s): <input type="checkbox"/> Moved Date(s): <input type="checkbox"/> Other Date(s):
27. Number of Stories:	34. Foundation Material:	Endangered by:
28. No. of bays (1st floor)	35. Basement type:	40. No. outbuildings (describe in box 40 cont.):
29. Roof Type:	36. Front Porch Type:	41. Further description of building features and associated resources on continuation page. <input type="checkbox"/>

OTHER

42. Current Owner/address: BALANCE LIFE MINISTRIES	43. Inventory form prepared by (name):	44. Survey date:
4320 GERTRUDE AV ST LOUIS MO 63116	Additional Information/revisions by:	45. Date of revisions:
FOR SHPO USE:		Survey Category: <input type="checkbox"/> RLS <input type="checkbox"/> ILS <input type="checkbox"/> Significant Properties List

Date entered in inventory:	Level of survey: <input type="checkbox"/> reconnaissance <input type="checkbox"/> intensive	Additional research? <input type="checkbox"/> yes <input type="checkbox"/> no
National Register Status: <input type="checkbox"/> listed <input type="checkbox"/> in listed district	Other:	
Name:		
<input type="checkbox"/> pending listing <input type="checkbox"/> not eligible <input type="checkbox"/> eligible(district) <input type="checkbox"/> eligible (individually) <input type="checkbox"/> not determined		



ARCHITECTURAL/HISTORIC INVENTORY FORM

3551 MORGAN FORD RD

LOCATION MAP (include north arrow):

SITE MAP/PLAN (include north arrow):

Insert photograph of primary structure on property:

Photo 1:

Photo 2:

Description:

Description:

Date:

CD No.:

Image No.

Date:

CD No.:

Image No.

Photographer:

Main Photo: Images2012\CompleteSurveyPhotos\Morganford3551.JPG



ARCHITECTURAL/HISTORIC INVENTORY FORM

3551 MORGAN FORD RD

21.(cont.) History:and significance. Expand box as necessary or add continuation pages.

22. (cont.) Sources of information. Expand box as necessary or add continuation pages.

40. (cont.) Description of environment and outbuilding. Expand box as necessary or add continuation pages.

41. (cont.) Description of primary resource. Expand box as necessary, or add continuation pages.

front gabled church, simple wooden front gabled porch



BALANCE LIFE
† MINISTRIES

3551





ARCHITECTURAL/HISTORIC INVENTORY FORM

1. Survey no. SLC-AS-047	2. Survey name: Thematic Survey of Midcentury Modern Movement Nonresidential Architecture in St. Louis		
3. County: St. Louis [Independent City]	4. Address: 3554 MORGAN FORD RD		
Alternate address if applicable			
5. City/State: St. Louis [Independent City], M	6. UTM:	or: LAT	7. Township/Range/Section: T: R: S: N/A
8. Historic Name (if known):		9. Present/other name (if known):	
10. Ownership:	11a. Historic Use (if known):	11b. Current Use:	

HISTORICAL DATA

12. Construction date: Major addition/alteration date:	1961	15. Architect:	18. Previously surveyed? <input type="checkbox"/> Cite survey name in box 22 cont. (page 3)
13. Significant date/period:		16. Builder/contractor:	19. On National Register? Cite nomination name in box 22 cont. (page 3)
14. Area(s) of significance:		17. Original or significant owner:	20. National Register eligible?
21. History and significance on continuation page. <input type="checkbox"/>		22. Sources of information on continuation page. <input type="checkbox"/>	Historic District Potential? <input type="checkbox"/> Name of Potential District?

ARCHITECTURAL INFORMATION

23. Category of Property:	30. Roof Material:	37. Windows: Type:
24. Vernacular or property type: Church	31. Chimney placement:	Panes
25. Architectural style: Modern Movements	32. Structural system:	38. Acreage (rural): Visible from public road? <input type="checkbox"/>
26. Plan Shape:	33. Exterior wall cladding:	39. Changes: (describe in box 41 cont.) <input type="checkbox"/> Addition Date(s): <input type="checkbox"/> Altered Date(s): <input type="checkbox"/> Moved Date(s): <input type="checkbox"/> Other Date(s):
27. Number of Stories:	34. Foundation Material:	Endangered by:
28. No. of bays (1st floor)	35. Basement type:	40. No. outbuildings (describe in box 40 cont.):
29. Roof Type:	36. Front Porch Type:	41. Further description of building features and associated resources on continuation page. <input type="checkbox"/>

OTHER

42. Current Owner/address: NEW HOPE APOSTOLIC CHURCH OF GOD C/O FRANCINE SPRIESTERBACH 6921 S GRAND BLVD ST LOUIS MO 63111	43. Inventory form prepared by (name): Additional Information/revisions by:	44. Survey date: 45. Date of revisions: Survey Category: <input type="checkbox"/> RLS <input type="checkbox"/> ILS <input type="checkbox"/> Significant Properties List
--	--	--

FOR SHPO USE:

Date entered in inventory:	Level of survey: <input type="checkbox"/> reconnaissance <input type="checkbox"/> intensive	Additional research? <input type="checkbox"/> yes <input type="checkbox"/> no
National Register Status: <input type="checkbox"/> listed <input type="checkbox"/> in listed district	Other:	
Name:		
<input type="checkbox"/> pending listing <input type="checkbox"/> not eligible <input type="checkbox"/> eligible(district) <input type="checkbox"/> eligible (individually) <input type="checkbox"/> not determined		



3554 MORGAN FORD RD

LOCATION MAP (include north arrow):	SITE MAP/PLAN (include north arrow):

Insert photograph of primary structure on property:

Insert photograph of primary structure on property:				
Photo 1:				
Description:				
Date:		CD No.:		Image No.
Photographer:				
Main Photo: Images2012\CompleteSurveyPhotos\Morganford3554.JPG				

Insert photograph of secondary structure on property:				
Photo 2:				
Description:				
Date:		CD No.:		Image No.
Photographer:				



ARCHITECTURAL/HISTORIC INVENTORY FORM

3554 MORGAN FORD RD

21.(cont.) History:and significance. Expand box as necessary or add continuation pages.

22. (cont.) Sources of information. Expand box as necessary or add continuation pages.

40. (cont.) Description of environment and outbuilding. Expand box as necessary or add continuation pages.

41. (cont.) Description of primary resource. Expand box as necessary, or add continuation pages.

Morgan Ford Church of Christ. Red brick and cast concrete. Stirtz: St. Louis Historic Churches and Synagogues has date of 1954.





ARCHITECTURAL/HISTORIC INVENTORY FORM

1. Survey no. SLC-AS-047	2. Survey name: Thematic Survey of Midcentury Modern Movement Nonresidential Architecture in St. Louis		
3. County: St. Louis [Independent City]	4. Address: 3705 MORGAN FORD RD		
Alternate address if applicable			
5. City/State: St. Louis [Independent City], M	6. UTM:	or: LAT	7. Township/Range/Section: T: R: S: N/A
8. Historic Name (if known):		9. Present/other name (if known):	
10. Ownership:	11a. Historic Use (if known):	11b. Current Use:	

HISTORICAL DATA

12. Construction date: Major addition/alteration date:	1970	15. Architect:	18. Previously surveyed? <input type="checkbox"/> Cite survey name in box 22 cont. (page 3)
13. Significant date/period:		16. Builder/contractor:	
14. Area(s) of significance:		17. Original or significant owner:	19. On National Register? Cite nomination name in box 22 cont. (page 3)
			20. National Register eligible?
21. History and significance on continuation page. <input type="checkbox"/>		22. Sources of information on continuation page. <input type="checkbox"/>	Historic District Potential? <input type="checkbox"/> Name of Potential District?

ARCHITECTURAL INFORMATION

23. Category of Property:	30. Roof Material:	37. Windows: Type:
24. Vernacular or property type: Gas Station	31. Chimney placement:	Panes
25. Architectural style: Modern Movements	32. Structural system:	38. Acreage (rural): Visible from public road? <input type="checkbox"/>
26. Plan Shape:	33. Exterior wall cladding:	39. Changes: (describe in box 41 cont.) <input type="checkbox"/> Addition Date(s): <input type="checkbox"/> Altered Date(s): <input type="checkbox"/> Moved Date(s): <input type="checkbox"/> Other Date(s):
27. Number of Stories:	34. Foundation Material:	Endangered by:
28. No. of bays (1st floor)	35. Basement type:	40. No. outbuildings (describe in box 40 cont.):
29. Roof Type:	36. Front Porch Type:	41. Further description of building features and associated resources on continuation page. <input type="checkbox"/>

OTHER

42. Current Owner/address: VALENTINE, DAN & CYNTHIA MICHAEL & KIM NESSER 3705 MORGANFORD RD ST LOUIS MO 63116	43. Inventory form prepared by (name): Additional Information/revisions by:	44. Survey date: 45. Date of revisions: Survey Category: <input type="checkbox"/> RLS <input type="checkbox"/> ILS <input type="checkbox"/> Significant Properties List
---	--	--

FOR SHPO USE:

Date entered in inventory:	Level of survey: <input type="checkbox"/> reconnaissance <input type="checkbox"/> intensive	Additional research? <input type="checkbox"/> yes <input type="checkbox"/> no
National Register Status: <input type="checkbox"/> listed <input type="checkbox"/> in listed district	Other:	
Name:		
<input type="checkbox"/> pending listing <input type="checkbox"/> not eligible <input type="checkbox"/> eligible(district) <input type="checkbox"/> eligible (individually) <input type="checkbox"/> not determined		



ARCHITECTURAL/HISTORIC INVENTORY FORM

3705 MORGAN FORD RD

LOCATION MAP (include north arrow):

SITE MAP/PLAN (include north arrow):

Insert photograph of primary structure on property:

Photo 1:

Photo 2:

Description:

Description:

Date:

CD No.:

Image No.

Date:

CD No.:

Image No.

Photographer:

Main Photo: Images2012\CompleteSurveyPhotos\Morganford3705.JPG



ARCHITECTURAL/HISTORIC INVENTORY FORM

3705 MORGAN FORD RD

21.(cont.) History:and significance. Expand box as necessary or add continuation pages.

22. (cont.) Sources of information. Expand box as necessary or add continuation pages.

40. (cont.) Description of environment and outbuilding. Expand box as necessary or add continuation pages.

41. (cont.) Description of primary resource. Expand box as necessary, or add continuation pages.

hipped roof, front cross gabled, red brick

WAT
10-20
2012
MAILED

Blue Bird
P

Blue Bird

BUY NEW GET NEW
COLUMBIANA
A. J. JONES
EXCLUSIVE MOTOR CO.
P.P.S. 800-800-8000

02001
DON'T CHANGE ON
COLUMBIANA
A. J. JONES
EXCLUSIVE MOTOR CO.
P.P.S. 800-800-8000





ARCHITECTURAL/HISTORIC INVENTORY FORM

1. Survey no. SLC-AS-047	2. Survey name: Thematic Survey of Midcentury Modern Movement Nonresidential Architecture in St. Louis		
3. County: St. Louis [Independent City]	4. Address: 4601-11 MORGAN FORD RD		
Alternate address if applicable			
5. City/State: St. Louis [Independent City], M	6. UTM:	or: LAT	7. Township/Range/Section: T: R: S: N/A
8. Historic Name (if known):		9. Present/other name (if known):	
10. Ownership:	11a. Historic Use (if known):	11b. Current Use:	

HISTORICAL DATA

12. Construction date: Major addition/alteration date:	1964	15. Architect:	18. Previously surveyed? <input type="checkbox"/> Cite survey name in box 22 cont. (page 3)
13. Significant date/period:		16. Builder/contractor:	
14. Area(s) of significance:		17. Original or significant owner:	19. On National Register? Cite nomination name in box 22 cont. (page 3)
			20. National Register eligible?
21. History and significance on continuation page. <input type="checkbox"/>		22. Sources of information on continuation page. <input type="checkbox"/>	Historic District Potential? <input type="checkbox"/> Name of Potential District?

ARCHITECTURAL INFORMATION

23. Category of Property:	30. Roof Material:	37. Windows: Type:
24. Vernacular or property type: Church	31. Chimney placement:	Panes
25. Architectural style: Modern Movements	32. Structural system:	38. Acreage (rural): Visible from public road? <input type="checkbox"/>
26. Plan Shape:	33. Exterior wall cladding:	39. Changes: (describe in box 41 cont.) <input type="checkbox"/> Addition Date(s): <input type="checkbox"/> Altered Date(s): <input type="checkbox"/> Moved Date(s): <input type="checkbox"/> Other Date(s):
27. Number of Stories:	34. Foundation Material:	Endangered by:
28. No. of bays (1st floor)	35. Basement type:	40. No. outbuildings (describe in box 40 cont.):
29. Roof Type:	36. Front Porch Type:	41. Further description of building features and associated resources on continuation page. <input type="checkbox"/>

OTHER

42. Current Owner/address: MA JI CHRISTIAN KARATE ASSOC INC	43. Inventory form prepared by (name):	44. Survey date:
1694 SMIZER STATION RD FENTON MO 63026	Additional Information/revisions by:	45. Date of revisions:
FOR SHPO USE:		Survey Category: <input type="checkbox"/> RLS <input type="checkbox"/> ILS <input type="checkbox"/> Significant Properties List

Date entered in inventory:	Level of survey: <input type="checkbox"/> reconnaissance <input type="checkbox"/> intensive	Additional research? <input type="checkbox"/> yes <input type="checkbox"/> no
National Register Status: <input type="checkbox"/> listed <input type="checkbox"/> in listed district	Other:	
Name:		
<input type="checkbox"/> pending listing <input type="checkbox"/> not eligible <input type="checkbox"/> eligible(district) <input type="checkbox"/> eligible (individually) <input type="checkbox"/> not determined		



ARCHITECTURAL/HISTORIC INVENTORY FORM

4601-11 MORGAN FORD RD

LOCATION MAP (include north arrow):

SITE MAP/PLAN (include north arrow):

Insert photograph of primary structure on property:

Photo 1:

Photo 2:

Description:

Description:

Date:

CD No.:

Image No.

Date:

CD No.:

Image No.

Photographer:

Main Photo: Images2012\CompleteSurveyPhotos\Morganford4601.JPG



ARCHITECTURAL/HISTORIC INVENTORY FORM

4601-11 MORGAN FORD RD

21.(cont.) History:and significance. Expand box as necessary or add continuation pages.

22. (cont.) Sources of information. Expand box as necessary or add continuation pages.

40. (cont.) Description of environment and outbuilding. Expand box as necessary or add continuation pages.

41. (cont.) Description of primary resource. Expand box as necessary, or add continuation pages.

1964 part is a rear addition to a church



Now Enrolling
for Youth Group
1-404-250-7500
www.athenschurch.org

Ryder



ARCHITECTURAL/HISTORIC INVENTORY FORM

1. Survey no. SLC-AS-047	2. Survey name: Thematic Survey of Midcentury Modern Movement Nonresidential Architecture in St. Louis		
3. County: St. Louis [Independent City]	4. Address: 4640 MORGAN FORD RD		
Alternate address if applicable			
5. City/State: St. Louis [Independent City], M	6. UTM:	or: LAT	7. Township/Range/Section: T: R: S: N/A
8. Historic Name (if known):		9. Present/other name (if known):	
10. Ownership:		11a. Historic Use (if known):	
		11b. Current Use:	

HISTORICAL DATA

12. Construction date: Major addition/alteration date:	1972	15. Architect:	18. Previously surveyed? <input type="checkbox"/> Cite survey name in box 22 cont. (page 3)
13. Significant date/period:		16. Builder/contractor:	19. On National Register? Cite nomination name in box 22 cont. (page 3)
14. Area(s) of significance:		17. Original or significant owner:	20. National Register eligible?
21. History and significance on continuation page. <input type="checkbox"/>		22. Sources of information on continuation page. <input type="checkbox"/>	Historic District Potential? <input type="checkbox"/> Name of Potential District?

ARCHITECTURAL INFORMATION

23. Category of Property:	30. Roof Material:	37. Windows: Type:
24. Vernacular or property type: Other-Note in Comments	31. Chimney placement:	Panes
25. Architectural style: Modern Movements	32. Structural system:	38. Acreage (rural): Visible from public road? <input type="checkbox"/>
26. Plan Shape:	33. Exterior wall cladding:	39. Changes: (describe in box 41 cont.) <input type="checkbox"/> Addition Date(s): <input type="checkbox"/> Altered Date(s): <input type="checkbox"/> Moved Date(s): <input type="checkbox"/> Other Date(s):
27. Number of Stories:	34. Foundation Material:	Endangered by:
28. No. of bays (1st floor)	35. Basement type:	40. No. outbuildings (describe in box 40 cont.):
29. Roof Type:	36. Front Porch Type:	41. Further description of building features and associated resources on continuation page. <input type="checkbox"/>

OTHER

42. Current Owner/address: BEGANOVIC,DARMIN	43. Inventory form prepared by (name):	44. Survey date:
6922 COLONIAL WOODS #88 ST LOUIS MO 63129	Additional Information/revisions by:	45. Date of revisions:
FOR SHPO USE:		Survey Category: <input type="checkbox"/> RLS <input type="checkbox"/> ILS <input type="checkbox"/> Significant Properties List

Date entered in inventory:	Level of survey: <input type="checkbox"/> reconnaissance <input type="checkbox"/> intensive	Additional research? <input type="checkbox"/> yes <input type="checkbox"/> no
National Register Status: <input type="checkbox"/> listed <input type="checkbox"/> in listed district	Other:	
Name:		
<input type="checkbox"/> pending listing <input type="checkbox"/> not eligible <input type="checkbox"/> eligible(district) <input type="checkbox"/> eligible (individually) <input type="checkbox"/> not determined		



4640 MORGAN FORD RD

SITE MAP/PLAN (include north arrow):

Insert photograph of primary structure on property:

Photo 2:

Description:

Image No.	
-----------	--

Images2012\CompleteSurveyPhotos\MorganFord4640.JPG



ARCHITECTURAL/HISTORIC INVENTORY FORM

4640 MORGAN FORD RD

21.(cont.) History:and significance. Expand box as necessary or add continuation pages.

22. (cont.) Sources of information. Expand box as necessary or add continuation pages.

40. (cont.) Description of environment and outbuilding. Expand box as necessary or add continuation pages.

41. (cont.) Description of primary resource. Expand box as necessary, or add continuation pages.

restaurant; brick and sheet metal; vacant - perhaps chain/standard design

EXPRESS
PIZZA
1-435-9903

[Blacked out sign]

ONE WAY

GANNETT



ARCHITECTURAL/HISTORIC INVENTORY FORM

1. Survey no. SLC-AS-047	2. Survey name: Thematic Survey of Midcentury Modern Movement Nonresidential Architecture in St. Louis		
3. County: St. Louis [Independent City]	4. Address: 6166 MORGAN FORD RD		
Alternate address if applicable			
5. City/State: St. Louis [Independent City], M	6. UTM:	or: LAT	7. Township/Range/Section: T: R: S: N/A
8. Historic Name (if known):		9. Present/other name (if known):	
10. Ownership:	11a. Historic Use (if known):	11b. Current Use:	

HISTORICAL DATA

12. Construction date: Major addition/alteration date:	1959	15. Architect:	18. Previously surveyed? <input type="checkbox"/> Cite survey name in box 22 cont. (page 3)
13. Significant date/period:		16. Builder/contractor:	19. On National Register? Cite nomination name in box 22 cont. (page 3)
14. Area(s) of significance:		17. Original or significant owner:	20. National Register eligible?
21. History and significance on continuation page. <input type="checkbox"/>		22. Sources of information on continuation page. <input type="checkbox"/>	Historic District Potential? <input type="checkbox"/> Name of Potential District?

ARCHITECTURAL INFORMATION

23. Category of Property:	30. Roof Material:	37. Windows: Type:
24. Vernacular or property type: 1-Story Commercial	31. Chimney placement:	Panes
25. Architectural style: Modern Movements	32. Structural system:	38. Acreage (rural): Visible from public road? <input type="checkbox"/>
26. Plan Shape:	33. Exterior wall cladding:	39. Changes: (describe in box 41 cont.) <input type="checkbox"/> Addition Date(s): <input type="checkbox"/> Altered Date(s): <input type="checkbox"/> Moved Date(s): <input type="checkbox"/> Other Date(s):
27. Number of Stories:	34. Foundation Material:	Endangered by:
28. No. of bays (1st floor)	35. Basement type:	40. No. outbuildings (describe in box 40 cont.):
29. Roof Type:	36. Front Porch Type:	41. Further description of building features and associated resources on continuation page. <input type="checkbox"/>

OTHER

42. Current Owner/address: ECKER, KURT	43. Inventory form prepared by (name):	44. Survey date:
4725 LANGWOOD CT ST LOUIS MO 63129	Additional Information/revisions by:	45. Date of revisions:
FOR SHPO USE:		Survey Category: <input type="checkbox"/> RLS <input type="checkbox"/> ILS <input type="checkbox"/> Significant Properties List

Date entered in inventory:	Level of survey: <input type="checkbox"/> reconnaissance <input type="checkbox"/> intensive	Additional research? <input type="checkbox"/> yes <input type="checkbox"/> no
National Register Status: <input type="checkbox"/> listed <input type="checkbox"/> in listed district	Other:	
Name:		
<input type="checkbox"/> pending listing <input type="checkbox"/> not eligible <input type="checkbox"/> eligible(district) <input type="checkbox"/> eligible (individually) <input type="checkbox"/> not determined		



ARCHITECTURAL/HISTORIC INVENTORY FORM

6166 MORGAN FORD RD

LOCATION MAP (include north arrow):

SITE MAP/PLAN (include north arrow):

Insert photograph of primary structure on property:

Photo 1:

Photo 2:

Description:

Description:

Date: CD No.: Image No.

Date: CD No.: Image No.

Photographer:

Main Photo: Images2012\CompleteSurveyPhotos\MorganFord6166.JPG



ARCHITECTURAL/HISTORIC INVENTORY FORM

6166 MORGAN FORD RD

21.(cont.) History:and significance. Expand box as necessary or add continuation pages.

22. (cont.) Sources of information. Expand box as necessary or add continuation pages.

40. (cont.) Description of environment and outbuilding. Expand box as necessary or add continuation pages.

41. (cont.) Description of primary resource. Expand box as necessary, or add continuation pages.

Front of building covered in EIFS, rear in Permastone

MARTIAL ARTS TRAINING ACADEMY

6166

KARATE
Traditional Training
For The Serious Student
Classes For Children & Adults
757-0214



OKMAHA
KENPO
KARATE
JUDO
757-0214



ARCHITECTURAL/HISTORIC INVENTORY FORM

1. Survey no. SLC-AS-047		2. Survey name: Thematic Survey of Midcentury Modern Movement Nonresidential Architecture in St. Louis	
3. County: St. Louis [Independent City]		4. Address: 6500 MORGAN FORD RD	
Alternate address if applicable			
5. City/State: St. Louis [Independent City], M		6. UTM: LAT	7. Township/Range/Section: T: R: S: N/A
8. Historic Name (if known):		9. Present/other name (if known):	
10. Ownership:	11a. Historic Use (if known):	11b. Current Use:	

HISTORICAL DATA

12. Construction date: Major addition/alteration date:	1954	15. Architect:	18. Previously surveyed? <input type="checkbox"/> Cite survey name in box 22 cont. (page 3)
13. Significant date/period:		16. Builder/contractor:	19. On National Register? Cite nomination name in box 22 cont. (page 3)
14. Area(s) of significance:		17. Original or significant owner:	20. National Register eligible?
21. History and significance on continuation page. <input type="checkbox"/>		22. Sources of information on continuation page. <input type="checkbox"/>	Historic District Potential? <input type="checkbox"/> Name of Potential District?

ARCHITECTURAL INFORMATION

23. Category of Property:	30. Roof Material:	37. Windows: Type:
24. Vernacular or property type: Other-Note in Comments	31. Chimney placement:	Panes
25. Architectural style: Modern Movements	32. Structural system:	38. Acreage (rural): Visible from public road? <input type="checkbox"/>
26. Plan Shape:	33. Exterior wall cladding:	39. Changes: (describe in box 41 cont.) <input type="checkbox"/> Addition Date(s) <input type="checkbox"/> Altered Date(s) <input type="checkbox"/> Moved Date(s) <input type="checkbox"/> Other Date(s)
27. Number of Stories:	34. Foundation Material:	Endangered by:
28. No. of bays (1st floor)	35. Basement type:	40. No. outbuildings (describe in box 40 cont.):
29. Roof Type:	36. Front Porch Type:	41. Further description of building features and associated resources on continuation page. <input type="checkbox"/>

OTHER

42. Current Owner/address: REMARKS LLC	43. Inventory form prepared by (name):	44. Survey date:
6500 MORGANFORD RD ST LOUIS MO 63116	Additional Information/revisions by:	45. Date of revisions:
FOR SHPO USE:		Survey Category: <input type="checkbox"/> RLS <input type="checkbox"/> ILS <input type="checkbox"/> Significant Properties List

Date entered in inventory:	Level of survey: <input type="checkbox"/> reconnaissance <input type="checkbox"/> intensive	Additional research? <input type="checkbox"/> yes <input type="checkbox"/> no
National Register Status: <input type="checkbox"/> listed <input type="checkbox"/> in listed district	Other:	
Name:		
<input type="checkbox"/> pending listing <input type="checkbox"/> not eligible <input type="checkbox"/> eligible(district) <input type="checkbox"/> eligible (individually) <input type="checkbox"/> not determined		



ARCHITECTURAL/HISTORIC INVENTORY FORM

6500 MORGAN FORD RD

LOCATION MAP (include north arrow):

SITE MAP/PLAN (include north arrow):

Insert photograph of primary structure on property:

Photo 1:

Photo 2:

Description:

Description:

Date:

CD No.:

Image No.

Date:

CD No.:

Image No.

Photographer:

Main Photo: Images2012\CompleteSurveyPhotos\MorganFord6500.JPG



ARCHITECTURAL/HISTORIC INVENTORY FORM

6500 MORGAN FORD RD

21.(cont.) History:and significance. Expand box as necessary or add continuation pages.

22. (cont.) Sources of information. Expand box as necessary or add continuation pages.

40. (cont.) Description of environment and outbuilding. Expand box as necessary or add continuation pages.

41. (cont.) Description of primary resource. Expand box as necessary, or add continuation pages.

Residential home with office use on Morganford frontage.





ARCHITECTURAL/HISTORIC INVENTORY FORM

1. Survey no. SLC-AS-047	2. Survey name: Thematic Survey of Midcentury Modern Movement Nonresidential Architecture in St. Louis		
3. County: St. Louis [Independent City]	4. Address: 6622 MORGAN FORD RD		
Alternate address if applicable			
5. City/State: St. Louis [Independent City], M	6. UTM:	or: LAT	7. Township/Range/Section: T: R: S: N/A
8. Historic Name (if known):		9. Present/other name (if known):	
10. Ownership:	11a. Historic Use (if known):	11b. Current Use:	

HISTORICAL DATA

12. Construction date: Major addition/alteration date:	1955	15. Architect:	18. Previously surveyed? <input type="checkbox"/> Cite survey name in box 22 cont. (page 3)
13. Significant date/period:		16. Builder/contractor:	
14. Area(s) of significance:		17. Original or significant owner:	19. On National Register? Cite nomination name in box 22 cont. (page 3)
			20. National Register eligible?
21. History and significance on continuation page. <input type="checkbox"/>		22. Sources of information on continuation page. <input type="checkbox"/>	Historic District Potential? <input type="checkbox"/> Name of Potential District?

ARCHITECTURAL INFORMATION

23. Category of Property:	30. Roof Material:	37. Windows: Type:
24. Vernacular or property type: Other-Note in Comments	31. Chimney placement:	Panes
25. Architectural style: Modern Movements	32. Structural system:	38. Acreage (rural): Visible from public road? <input type="checkbox"/>
26. Plan Shape:	33. Exterior wall cladding:	39. Changes: (describe in box 41 cont.) <input type="checkbox"/> Addition Date(s) <input type="checkbox"/> Altered Date(s) <input type="checkbox"/> Moved Date(s) <input type="checkbox"/> Other Date(s)
27. Number of Stories:	34. Foundation Material:	Endangered by:
28. No. of bays (1st floor)	35. Basement type:	40. No. outbuildings (describe in box 40 cont.):
29. Roof Type:	36. Front Porch Type:	41. Further description of building features and associated resources on continuation page. <input type="checkbox"/>

OTHER

42. Current Owner/address: CITY OF ST LOUIS	43. Inventory form prepared by (name):	44. Survey date:
		45. Date of revisions:
Additional Information/revisions by:		Survey Category: <input type="checkbox"/> RLS <input type="checkbox"/> ILS <input type="checkbox"/> Significant Properties List

FOR SHPO USE:

Date entered in inventory:	Level of survey: <input type="checkbox"/> reconnaissance <input type="checkbox"/> intensive	Additional research? <input type="checkbox"/> yes <input type="checkbox"/> no
National Register Status: <input type="checkbox"/> listed <input type="checkbox"/> in listed district	Other:	
Name:		
<input type="checkbox"/> pending listing <input type="checkbox"/> not eligible <input type="checkbox"/> eligible(district) <input type="checkbox"/> eligible (individually) <input type="checkbox"/> not determined		



ARCHITECTURAL/HISTORIC INVENTORY FORM

6622 MORGAN FORD RD

LOCATION MAP (include north arrow):

SITE MAP/PLAN (include north arrow):

Insert photograph of primary structure on property:

Photo 1:

Photo 2:

Description:

Description:

Date:

CD No.:

Image No.

Date:

CD No.:

Image No.

Photographer:

Main Photo: Images2012\CompleteSurveyPhotos\MorganFord6622.JPG



ARCHITECTURAL/HISTORIC INVENTORY FORM

6622 MORGAN FORD RD

21.(cont.) History:and significance. Expand box as necessary or add continuation pages.

22. (cont.) Sources of information. Expand box as necessary or add continuation pages.

40. (cont.) Description of environment and outbuilding. Expand box as necessary or add continuation pages.

41. (cont.) Description of primary resource. Expand box as necessary, or add continuation pages.

Fire Station.





ARCHITECTURAL/HISTORIC INVENTORY FORM

1. Survey no. SLC-AS-047	2. Survey name: Thematic Survey of Modern Movement Architecture in St. Louis		
3. County: St. Louis [Independent City]	4. Address: 6814 MORGAN FORD RD		
Alternate address if applicable			
5. City/State: St. Louis [Independent City], M	6. UTM:	or: LAT	7. Township/Range/Section: T: R: S: N/A
8. Historic Name (if known):		9. Present/other name (if known):	
10. Ownership:	11a. Historic Use (if known):	11b. Current Use:	

HISTORICAL DATA

12. Construction date: Major addition/alteration date:	1948	15. Architect:	18. Previously surveyed? <input type="checkbox"/> Cite survey name in box 22 cont. (page 3)
13. Significant date/period:		16. Builder/contractor:	
14. Area(s) of significance:		17. Original or significant owner:	19. On National Register? Cite nomination name in box 22 cont. (page 3)
			20. National Register eligible?
21. History and significance on continuation page. <input type="checkbox"/>		22. Sources of information on continuation page. <input type="checkbox"/>	Historic District Potential? <input type="checkbox"/> Name of Potential District?

ARCHITECTURAL INFORMATION

23. Category of Property:	30. Roof Material:	37. Windows: Type:
24. Vernacular or property type: 1-Story Commercial	31. Chimney placement:	Panes
25. Architectural style: Modern Movements	32. Structural system:	38. Acreage (rural): Visible from public road? <input type="checkbox"/>
26. Plan Shape:	33. Exterior wall cladding:	39. Changes: (describe in box 41 cont.) <input type="checkbox"/> Addition Date(s): <input type="checkbox"/> Altered Date(s): <input type="checkbox"/> Moved Date(s): <input type="checkbox"/> Other Date(s):
27. Number of Stories:	34. Foundation Material:	Endangered by:
28. No. of bays (1st floor)	35. Basement type:	40. No. outbuildings (describe in box 40 cont.):
29. Roof Type:	36. Front Porch Type:	41. Further description of building features and associated resources on continuation page. <input type="checkbox"/>

OTHER

42. Current Owner/address: MCGUCKIN, JOSEPH J & JOHN J	43. Inventory form prepared by (name):	44. Survey date:
10848 LEEBUR DR ST LOUIS MO 63128	Additional Information/revisions by:	45. Date of revisions:
FOR SHPO USE:		Survey Category: <input type="checkbox"/> RLS <input type="checkbox"/> ILS <input type="checkbox"/> Significant Properties List

Date entered in inventory:	Level of survey: <input type="checkbox"/> reconnaissance <input type="checkbox"/> intensive	Additional research? <input type="checkbox"/> yes <input type="checkbox"/> no
National Register Status: <input type="checkbox"/> listed <input type="checkbox"/> in listed district	Other:	
Name:		
<input type="checkbox"/> pending listing <input type="checkbox"/> not eligible <input type="checkbox"/> eligible(district) <input type="checkbox"/> eligible (individually) <input type="checkbox"/> not determined		



ARCHITECTURAL/HISTORIC INVENTORY FORM

6814 MORGAN FORD RD

LOCATION MAP (include north arrow):

SITE MAP/PLAN (include north arrow):

Insert photograph of primary structure on property:

Photo 1:

Photo 2:

Description:

Description:

Date: CD No.: Image No.

Date: CD No.: Image No.

Photographer:

Main Photo: Images2012\CompleteSurveyPhotos\MorganFord6814.JPG



ARCHITECTURAL/HISTORIC INVENTORY FORM

6814 MORGAN FORD RD

21.(cont.) History:and significance. Expand box as necessary or add continuation pages.

22. (cont.) Sources of information. Expand box as necessary or add continuation pages.

40. (cont.) Description of environment and outbuilding. Expand box as necessary or add continuation pages.

41. (cont.) Description of primary resource. Expand box as necessary, or add continuation pages.

concrete block, double bay auto repair garage.



ALLEY
NOT
THRU

6814



ARCHITECTURAL/HISTORIC INVENTORY FORM

1. Survey no. SLC-AS-047	2. Survey name: Thematic Survey of Midcentury Modern Movement Nonresidential Architecture in St. Louis		
3. County: St. Louis [Independent City]	4. Address: 7800 MORGAN FORD RD		
Alternate address if applicable			
5. City/State: St. Louis [Independent City], M	6. UTM:	or: LAT	7. Township/Range/Section: T: R: S: N/A
8. Historic Name (if known):		9. Present/other name (if known):	
10. Ownership:	11a. Historic Use (if known):	11b. Current Use:	

HISTORICAL DATA

12. Construction date: Major addition/alteration date:	1954	15. Architect:	18. Previously surveyed? <input type="checkbox"/> Cite survey name in box 22 cont. (page 3)
13. Significant date/period:		16. Builder/contractor:	
14. Area(s) of significance:		17. Original or significant owner:	19. On National Register? Cite nomination name in box 22 cont. (page 3)
			20. National Register eligible?
21. History and significance on continuation page. <input type="checkbox"/>		22. Sources of information on continuation page. <input type="checkbox"/>	Historic District Potential? <input type="checkbox"/> Name of Potential District?

ARCHITECTURAL INFORMATION

23. Category of Property:	30. Roof Material:	37. Windows: Type:
24. Vernacular or property type: 1-Story Commercial	31. Chimney placement:	Panes
25. Architectural style: Modern Movements	32. Structural system:	38. Acreage (rural): Visible from public road? <input type="checkbox"/>
26. Plan Shape:	33. Exterior wall cladding:	39. Changes: (describe in box 41 cont.) <input type="checkbox"/> Addition Date(s): <input type="checkbox"/> Altered Date(s): <input type="checkbox"/> Moved Date(s): <input type="checkbox"/> Other Date(s):
27. Number of Stories:	34. Foundation Material:	Endangered by:
28. No. of bays (1st floor)	35. Basement type:	40. No. outbuildings (describe in box 40 cont.):
29. Roof Type:	36. Front Porch Type:	41. Further description of building features and associated resources on continuation page. <input type="checkbox"/>

OTHER

42. Current Owner/address: JGDD MORGANFORD LLC	43. Inventory form prepared by (name):	44. Survey date:
12012 MANCHESTER RD	Additional Information/revisions by:	45. Date of revisions:
ST LOUIS MO 63131		Survey Category: <input type="checkbox"/> RLS <input type="checkbox"/> ILS <input type="checkbox"/> Significant Properties List

FOR SHPO USE:

Date entered in inventory:	Level of survey: <input type="checkbox"/> reconnaissance <input type="checkbox"/> intensive	Additional research? <input type="checkbox"/> yes <input type="checkbox"/> no
National Register Status: <input type="checkbox"/> listed <input type="checkbox"/> in listed district	Other:	
Name:		
<input type="checkbox"/> pending listing <input type="checkbox"/> not eligible <input type="checkbox"/> eligible(district) <input type="checkbox"/> eligible (individually) <input type="checkbox"/> not determined		



ARCHITECTURAL/HISTORIC INVENTORY FORM

7800 MORGAN FORD RD

LOCATION MAP (include north arrow):

SITE MAP/PLAN (include north arrow):

Insert photograph of primary structure on property:

Photo 1:

Photo 2:

Description:

Description:

Date:

CD No.:

Image No.

Date:

CD No.:

Image No.

Photographer:

Main Photo: Images2012\CompleteSurveyPhotos\MorganFord7800.JPG



ARCHITECTURAL/HISTORIC INVENTORY FORM

7800 MORGAN FORD RD

21.(cont.) History:and significance. Expand box as necessary or add continuation pages.

22. (cont.) Sources of information. Expand box as necessary or add continuation pages.

40. (cont.) Description of environment and outbuilding. Expand box as necessary or add continuation pages.

41. (cont.) Description of primary resource. Expand box as necessary, or add continuation pages.

Former grocery store. Brick tower at entrance.





ARCHITECTURAL/HISTORIC INVENTORY FORM

1. Survey no. SLC-AS-047		2. Survey name: Thematic Survey of Midcentury Modern Movement Nonresidential Architecture in St. Louis	
3. County: St. Louis [Independent City]		4. Address: 723 MORIN AV	
Alternate address if applicable			
5. City/State: St. Louis [Independent City], M		6. UTM: LAT LONG:	7. Township/Range/Section: T: R: S: N/A
8. Historic Name (if known):		9. Present/other name (if known):	
10. Ownership:	11a. Historic Use (if known):	11b. Current Use:	

HISTORICAL DATA

12. Construction date: Major addition/alteration date:	1962	15. Architect:	18. Previously surveyed? <input type="checkbox"/> Cite survey name in box 22 cont. (page 3)
13. Significant date/period:		16. Builder/contractor:	19. On National Register? Cite nomination name in box 22 cont. (page 3)
14. Area(s) of significance:		17. Original or significant owner:	20. National Register eligible?
21. History and significance on continuation page. <input type="checkbox"/>		22. Sources of information on continuation page. <input type="checkbox"/>	Historic District Potential? <input type="checkbox"/> Name of Potential District?

ARCHITECTURAL INFORMATION

23. Category of Property:	30. Roof Material:	37. Windows: Type:
24. Vernacular or property type: Industrial/Warehouse	31. Chimney placement:	Panes
25. Architectural style: Modern Movements	32. Structural system:	38. Acreage (rural): Visible from public road? <input type="checkbox"/>
26. Plan Shape:	33. Exterior wall cladding:	39. Changes: (describe in box 41 cont.) <input type="checkbox"/> Addition Date(s): <input type="checkbox"/> Altered Date(s): <input type="checkbox"/> Moved Date(s): <input type="checkbox"/> Other Date(s):
27. Number of Stories:	34. Foundation Material:	Endangered by:
28. No. of bays (1st floor)	35. Basement type:	40. No. outbuildings (describe in box 40 cont.):
29. Roof Type:	36. Front Porch Type:	41. Further description of building features and associated resources on continuation page. <input type="checkbox"/>

OTHER

42. Current Owner/address: CARRIER SERVICE INC 230 S BEMISTON AVE STE 550 ST LOUIS MO 63105	43. Inventory form prepared by (name): Additional Information/revisions by:	44. Survey date: 45. Date of revisions: Survey Category: <input type="checkbox"/> RLS <input type="checkbox"/> ILS <input type="checkbox"/> Significant Properties List
--	--	--

FOR SHPO USE:

Date entered in inventory:	Level of survey: <input type="checkbox"/> reconnaissance <input type="checkbox"/> intensive	Additional research? <input type="checkbox"/> yes <input type="checkbox"/> no
National Register Status: <input type="checkbox"/> listed <input type="checkbox"/> in listed district	Other:	
Name:		
<input type="checkbox"/> pending listing <input type="checkbox"/> not eligible <input type="checkbox"/> eligible(district) <input type="checkbox"/> eligible (individually) <input type="checkbox"/> not determined		



ARCHITECTURAL/HISTORIC INVENTORY FORM

723 MORIN AV

LOCATION MAP (include north arrow):

SITE MAP/PLAN (include north arrow):

Insert photograph of primary structure on property:

Photo 1:

Photo 2:

Description:

Description:

Date:

CD No.:

Image No.

Date:

CD No.:

Image No.

Photographer:

Main Photo: Images2012\CompleteSurveyPhotos\Morin723.JPG



ARCHITECTURAL/HISTORIC INVENTORY FORM

723 MORIN AV

21.(cont.) History:and significance. Expand box as necessary or add continuation pages.

22. (cont.) Sources of information. Expand box as necessary or add continuation pages.

40. (cont.) Description of environment and outbuilding. Expand box as necessary or add continuation pages.

41. (cont.) Description of primary resource. Expand box as necessary, or add continuation pages.

concrete block utilitarian building; use not determined; newer concrete block addition





ARCHITECTURAL/HISTORIC INVENTORY FORM

1. Survey no. SLC-AS-047	2. Survey name: Thematic Survey of Midcentury Modern Movement Nonresidential Architecture in St. Louis		
3. County: St. Louis [Independent City]	4. Address: 3021 MOUNT PLEASANT ST		
Alternate address if applicable			
5. City/State: St. Louis [Independent City], M	6. UTM:	or: LAT	7. Township/Range/Section: T: R: S: N/A
8. Historic Name (if known):		9. Present/other name (if known):	
10. Ownership:		11a. Historic Use (if known):	11b. Current Use:

HISTORICAL DATA

12. Construction date: Major addition/alteration date:	1953	15. Architect:	18. Previously surveyed? <input type="checkbox"/> Cite survey name in box 22 cont. (page 3)
13. Significant date/period:		16. Builder/contractor:	19. On National Register? Cite nomination name in box 22 cont. (page 3)
14. Area(s) of significance:		17. Original or significant owner:	20. National Register eligible?
21. History and significance on continuation page. <input type="checkbox"/>		22. Sources of information on continuation page. <input type="checkbox"/>	Historic District Potential? <input type="checkbox"/> Name of Potential District?

ARCHITECTURAL INFORMATION

23. Category of Property:	30. Roof Material:	37. Windows: Type:
24. Vernacular or property type: 1-Story Commercial	31. Chimney placement:	Panes
25. Architectural style: Modern Movements	32. Structural system:	38. Acreage (rural): Visible from public road? <input type="checkbox"/>
26. Plan Shape:	33. Exterior wall cladding:	39. Changes: (describe in box 41 cont.) <input type="checkbox"/> Addition Date(s): <input type="checkbox"/> Altered Date(s): <input type="checkbox"/> Moved Date(s): <input type="checkbox"/> Other Date(s):
27. Number of Stories:	34. Foundation Material:	Endangered by:
28. No. of bays (1st floor)	35. Basement type:	40. No. outbuildings (describe in box 40 cont.):
29. Roof Type:	36. Front Porch Type:	41. Further description of building features and associated resources on continuation page. <input type="checkbox"/>

OTHER

42. Current Owner/address: MUNRO, JIMMY J & SHARON L	43. Inventory form prepared by (name):	44. Survey date:
3443 FALCON VIEW LN ST LOUIS MO 63129	Additional Information/revisions by:	45. Date of revisions:
FOR SHPO USE:		Survey Category: <input type="checkbox"/> RLS <input type="checkbox"/> ILS <input type="checkbox"/> Significant Properties List

Date entered in inventory:	Level of survey: <input type="checkbox"/> reconnaissance <input type="checkbox"/> intensive	Additional research? <input type="checkbox"/> yes <input type="checkbox"/> no
National Register Status: <input type="checkbox"/> listed <input type="checkbox"/> in listed district	Other:	
Name:		
<input type="checkbox"/> pending listing <input type="checkbox"/> not eligible <input type="checkbox"/> eligible(district) <input type="checkbox"/> eligible (individually) <input type="checkbox"/> not determined		



ARCHITECTURAL/HISTORIC INVENTORY FORM

3021 MOUNT PLEASANT ST

LOCATION MAP (include north arrow):

SITE MAP/PLAN (include north arrow):

Insert photograph of primary structure on property:

Photo 1:

Photo 2:

Description:

Description:

Date: CD No.: Image No.

Date: CD No.: Image No.

Photographer:

Main Photo: Images2012\CompleteSurveyPhotos\MountPleasant3021.JPG



ARCHITECTURAL/HISTORIC INVENTORY FORM

3021 MOUNT PLEASANT ST

21.(cont.) History:and significance. Expand box as necessary or add continuation pages.

22. (cont.) Sources of information. Expand box as necessary or add continuation pages.

40. (cont.) Description of environment and outbuilding. Expand box as necessary or add continuation pages.

41. (cont.) Description of primary resource. Expand box as necessary, or add continuation pages.

show window infilled with concrete block of brick building





EQUIPMENT
SUPPLIES
SEASONING
CASINGS

For the Meat and Food
Processing Industry

(800) 444-7942
(314) 353-4400

801 E. Schaefer Street St. Louis, Mo. 63105



EQUIPMENT
SUPPLIES
SEASONING
CASINGS

For the Meat and Food
Processing Industry

(800) 444-7942
(314) 353-4400

801 E. Schaefer Street St. Louis, Mo. 63105



EQUIPMENT
SUPPLIES
SEASONING
CASINGS

For the Meat and Food
Processing Industry

(800) 444-7942
(314) 353-4400

801 E. Schaefer Street St. Louis, Mo. 63105



ARCHITECTURAL/HISTORIC INVENTORY FORM

1. Survey no. SLC-AS-047		2. Survey name: Thematic Survey of Modern Movement Architecture in St. Louis	
3. County: St. Louis [Independent City]		4. Address: 2109 MULLANPHY ST	
Alternate address if applicable			
5. City/State: St. Louis [Independent City], M		6. UTM: LAT LONG:	7. Township/Range/Section: T: R: S: N/A
8. Historic Name (if known):		9. Present/other name (if known):	
10. Ownership:	11a. Historic Use (if known):	11b. Current Use:	

HISTORICAL DATA

12. Construction date: Major addition/alteration date:	1968	15. Architect:	18. Previously surveyed? <input type="checkbox"/> Cite survey name in box 22 cont. (page 3)
13. Significant date/period:		16. Builder/contractor:	19. On National Register? Cite nomination name in box 22 cont. (page 3)
14. Area(s) of significance:		17. Original or significant owner:	20. National Register eligible?
21. History and significance on continuation page. <input type="checkbox"/>		22. Sources of information on continuation page. <input type="checkbox"/>	Historic District Potential? <input type="checkbox"/> Name of Potential District?

ARCHITECTURAL INFORMATION

23. Category of Property:	30. Roof Material:	37. Windows: Type:
24. Vernacular or property type: Industrial/Warehouse	31. Chimney placement:	Panes
25. Architectural style: Modern Movements	32. Structural system:	38. Acreage (rural): Visible from public road? <input type="checkbox"/>
26. Plan Shape:	33. Exterior wall cladding:	39. Changes: (describe in box 41 cont.) <input type="checkbox"/> Addition Date(s): <input type="checkbox"/> Altered Date(s): <input type="checkbox"/> Moved Date(s): <input type="checkbox"/> Other Date(s):
27. Number of Stories:	34. Foundation Material:	Endangered by:
28. No. of bays (1st floor)	35. Basement type:	40. No. outbuildings (describe in box 40 cont.):
29. Roof Type:	36. Front Porch Type:	41. Further description of building features and associated resources on continuation page. <input type="checkbox"/>

OTHER

42. Current Owner/address: CONNECTOR CASTING INC	43. Inventory form prepared by (name):	44. Survey date:
2108 HOWARD ST ST LOUIS MO 63106	Additional Information/revisions by:	45. Date of revisions:
FOR SHPO USE:		Survey Category: <input type="checkbox"/> RLS <input type="checkbox"/> ILS <input type="checkbox"/> Significant Properties List

Date entered in inventory:	Level of survey: <input type="checkbox"/> reconnaissance <input type="checkbox"/> intensive	Additional research? <input type="checkbox"/> yes <input type="checkbox"/> no
National Register Status: <input type="checkbox"/> listed <input type="checkbox"/> in listed district	Other:	
Name:		
<input type="checkbox"/> pending listing <input type="checkbox"/> not eligible <input type="checkbox"/> eligible(district) <input type="checkbox"/> eligible (individually) <input type="checkbox"/> not determined		



ARCHITECTURAL/HISTORIC INVENTORY FORM

2109 MULLANPHY ST

LOCATION MAP (include north arrow):

SITE MAP/PLAN (include north arrow):

Insert photograph of primary structure on property:

Photo 1:

Photo 2:

Description:

Description:

Date:

CD No.:

Image No.

Date:

CD No.:

Image No.

Photographer:

Main Photo: Images2012\CompleteSurveyPhotos\Mullanphy2109.JPG



ARCHITECTURAL/HISTORIC INVENTORY FORM

2109 MULLANPHY ST

21.(cont.) History:and significance. Expand box as necessary or add continuation pages.

22. (cont.) Sources of information. Expand box as necessary or add continuation pages.

40. (cont.) Description of environment and outbuilding. Expand box as necessary or add continuation pages.

41. (cont.) Description of primary resource. Expand box as necessary, or add continuation pages.

Brick front façade, with concrete block construction. Large utilitarian factory. Industrial sash windows.





ARCHITECTURAL/HISTORIC INVENTORY FORM

1. Survey no. SLC-AS-047		2. Survey name: Thematic Survey of Midcentury Modern Movement Nonresidential Architecture in St. Louis	
3. County: St. Louis [Independent City]		4. Address: 2540 NATURAL BRIDGE AV	
Alternate address if applicable			
5. City/State: St. Louis [Independent City], M		6. UTM: or: LAT LONG:	7. Township/Range/Section: T: R: S: N/A
8. Historic Name (if known):		9. Present/other name (if known):	
10. Ownership:	11a. Historic Use (if known):	11b. Current Use:	

HISTORICAL DATA

12. Construction date: Major addition/alteration date:	1955	15. Architect:	18. Previously surveyed? <input type="checkbox"/> Cite survey name in box 22 cont. (page 3)
13. Significant date/period:		16. Builder/contractor:	19. On National Register? Cite nomination name in box 22 cont. (page 3)
14. Area(s) of significance:		17. Original or significant owner:	20. National Register eligible?
21. History and significance on continuation page. <input type="checkbox"/>		22. Sources of information on continuation page. <input type="checkbox"/>	Historic District Potential? <input type="checkbox"/> Name of Potential District?

ARCHITECTURAL INFORMATION

23. Category of Property:	30. Roof Material:	37. Windows: Type:
24. Vernacular or property type: 1-Story Commercial	31. Chimney placement:	Panes
25. Architectural style: Modern Movements	32. Structural system:	38. Acreage (rural): Visible from public road? <input type="checkbox"/>
26. Plan Shape:	33. Exterior wall cladding:	39. Changes: (describe in box 41 cont.) <input type="checkbox"/> Addition Date(s): <input type="checkbox"/> Altered Date(s): <input type="checkbox"/> Moved Date(s): <input type="checkbox"/> Other Date(s):
27. Number of Stories:	34. Foundation Material:	Endangered by:
28. No. of bays (1st floor)	35. Basement type:	40. No. outbuildings (describe in box 40 cont.):
29. Roof Type:	36. Front Porch Type:	41. Further description of building features and associated resources on continuation page. <input type="checkbox"/>

OTHER

42. Current Owner/address: H & S INVESTMENTS INC C/O LARRY HAGEN 1305 WOODSTONE DRIVE ST CHARLES MO 63304	43. Inventory form prepared by (name): Additional Information/revisions by:	44. Survey date: 45. Date of revisions: Survey Category: <input type="checkbox"/> RLS <input type="checkbox"/> ILS <input type="checkbox"/> Significant Properties List
---	--	--

FOR SHPO USE:

Date entered in inventory:	Level of survey: <input type="checkbox"/> reconnaissance <input type="checkbox"/> intensive	Additional research? <input type="checkbox"/> yes <input type="checkbox"/> no
National Register Status: <input type="checkbox"/> listed <input type="checkbox"/> in listed district	Other:	
Name:		
<input type="checkbox"/> pending listing <input type="checkbox"/> not eligible <input type="checkbox"/> eligible(district) <input type="checkbox"/> eligible (individually) <input type="checkbox"/> not determined		



ARCHITECTURAL/HISTORIC INVENTORY FORM

2540 NATURAL BRIDGE AV

LOCATION MAP (include north arrow):

SITE MAP/PLAN (include north arrow):

Insert photograph of primary structure on property:

Photo 1:

Photo 2:

Description:

Description:

Date:

CD No.:

Image No.

Date:

CD No.:

Image No.

Photographer:

Main Photo: Images2012\CompleteSurveyPhotos\NaturalBridge2540.JPG



ARCHITECTURAL/HISTORIC INVENTORY FORM

2540 NATURAL BRIDGE AV

21.(cont.) History:and significance. Expand box as necessary or add continuation pages.

22. (cont.) Sources of information. Expand box as necessary or add continuation pages.

40. (cont.) Description of environment and outbuilding. Expand box as necessary or add continuation pages.

41. (cont.) Description of primary resource. Expand box as necessary, or add continuation pages.

Brick veneer, concrete block construction. 3-bay garage.

Fix-A-Dent
You Dent Em - We Fix Em
(314) 588-7325
the dent fixer

2540

You Dent Em - We Fix Em 314-374-6735

Fix -A- DENT AUTOMOTIVE

Fix -A- DENT



NO
PARKING
IN FRONT
OF BUILDING
OR DRIVEWAY
OR LOT





ARCHITECTURAL/HISTORIC INVENTORY FORM

1. Survey no. SLC-AS-047	2. Survey name: Thematic Survey of Midcentury Modern Movement Nonresidential Architecture in St. Louis		
3. County: St. Louis [Independent City]	4. Address: 2615 NATURAL BRIDGE AV		
Alternate address if applicable			
5. City/State: St. Louis [Independent City], M	6. UTM:	or: LAT	7. Township/Range/Section: T: R: S: N/A
8. Historic Name (if known):		9. Present/other name (if known):	
10. Ownership:		11a. Historic Use (if known):	11b. Current Use:

HISTORICAL DATA

12. Construction date: Major addition/alteration date:	1954	15. Architect:	18. Previously surveyed? <input type="checkbox"/> Cite survey name in box 22 cont. (page 3)
13. Significant date/period:		16. Builder/contractor:	19. On National Register? Cite nomination name in box 22 cont. (page 3)
14. Area(s) of significance:		17. Original or significant owner:	20. National Register eligible?
21. History and significance on continuation page. <input type="checkbox"/>		22. Sources of information on continuation page. <input type="checkbox"/>	Historic District Potential? <input type="checkbox"/> Name of Potential District?

ARCHITECTURAL INFORMATION

23. Category of Property:	30. Roof Material:	37. Windows: Type:
24. Vernacular or property type: 1-Story Commercial	31. Chimney placement:	Panes
25. Architectural style: Modern Movements	32. Structural system:	38. Acreage (rural): Visible from public road? <input type="checkbox"/>
26. Plan Shape:	33. Exterior wall cladding:	39. Changes: (describe in box 41 cont.) <input type="checkbox"/> Addition Date(s): <input type="checkbox"/> Altered Date(s): <input type="checkbox"/> Moved Date(s): <input type="checkbox"/> Other Date(s):
27. Number of Stories:	34. Foundation Material:	Endangered by:
28. No. of bays (1st floor)	35. Basement type:	40. No. outbuildings (describe in box 40 cont.):
29. Roof Type:	36. Front Porch Type:	41. Further description of building features and associated resources on continuation page. <input type="checkbox"/>

OTHER

42. Current Owner/address: PERCY, WILLIE	43. Inventory form prepared by (name):	44. Survey date:
2627 NATURAL BRIDGE AV ST LOUIS MO 63107	Additional Information/revisions by:	45. Date of revisions:
FOR SHPO USE:		Survey Category: <input type="checkbox"/> RLS <input type="checkbox"/> ILS <input type="checkbox"/> Significant Properties List

Date entered in inventory:	Level of survey: <input type="checkbox"/> reconnaissance <input type="checkbox"/> intensive	Additional research? <input type="checkbox"/> yes <input type="checkbox"/> no
National Register Status: <input type="checkbox"/> listed <input type="checkbox"/> in listed district	Other:	
Name:		
<input type="checkbox"/> pending listing <input type="checkbox"/> not eligible <input type="checkbox"/> eligible(district) <input type="checkbox"/> eligible (individually) <input type="checkbox"/> not determined		



ARCHITECTURAL/HISTORIC INVENTORY FORM

2615 NATURAL BRIDGE AV

LOCATION MAP (include north arrow):

SITE MAP/PLAN (include north arrow):

Insert photograph of primary structure on property:

Photo 1:

Photo 2:

Description:

Description:

Date:

CD No.:

Image No.

Date:

CD No.:

Image No.

Photographer:

Main Photo: Images2012\CompleteSurveyPhotos\NaturalBridge2615.JPG



ARCHITECTURAL/HISTORIC INVENTORY FORM

2615 NATURAL BRIDGE AV

21.(cont.) History:and significance. Expand box as necessary or add continuation pages.

22. (cont.) Sources of information. Expand box as necessary or add continuation pages.

40. (cont.) Description of environment and outbuilding. Expand box as necessary or add continuation pages.

41. (cont.) Description of primary resource. Expand box as necessary, or add continuation pages.

Permastone front façade. Concrete block construction.





ARCHITECTURAL/HISTORIC INVENTORY FORM

1. Survey no.	2. Survey name:		
SLC-AS-047-0157	Thematic Survey of Modern Movement Architecture in St. Louis		
3. County:	4. Address:		
St. Louis [Independent City]	3715 NATURAL BRIDGE AV		
Alternate address if applicable			
5. City/State:	6. UTM:	or: LAT	38:39:47.14
St. Louis [Independent City], M		LONG:	90:13:15.40
7. Township/Range/Section:		T: R: S: N/A	
8. Historic Name (if known):		9. Present/other name (if known):	
Fairgrounds Park Swimming Pool		FAIRGROUND PARK SWIM FACILITY	
10. Ownership:	11a. Historic Use (if known):	11b. Current Use:	
Public	Social		

HISTORICAL DATA

12. Construction date:	1960	15. Architect:	18. Previously surveyed? <input type="checkbox"/>
Major addition/alteration date:	N/A	Kramer & Harms	Cite survey name in box 22 cont. (page 3)
13. Significant date/period:		Smith-Hanlon-Zurheide-Levy, engs.	
1960		16. Builder/contractor:	19. On National Register?
14. Area(s) of significance:		Karl Kraus CC	Cite nomination name in box 22 cont. (page 3)
Architecture		17. Original or significant owner:	20. National Register eligible?
		City of St. Louis	Individually eligible
21. History and significance on continuation page. <input checked="" type="checkbox"/>		22. Sources of information on continuation page. <input checked="" type="checkbox"/>	Historic District Potential? <input type="checkbox"/>
			Name of Potential District?

ARCHITECTURAL INFORMATION

23. Category of Property:	30. Roof Material:	37. Windows:
Building	Undetermined	Type: N/A
24. Vernacular or property type:	31. Chimney placement:	Panes
Other-Note in Comments	None	
25. Architectural style:	32. Structural system:	38. Acreage (rural):
Modern/ Neo-Expressionist	Reinforced Concrete	Visible from public road? <input checked="" type="checkbox"/>
26. Plan Shape:	33. Exterior wall cladding:	39. Changes: (describe in box 41 cont.)
Apsidal	Brick	<input type="checkbox"/> Addition Date(s)
27. Number of Stories:	34. Foundation Material:	<input type="checkbox"/> Altered Date(s)
1-story	Concrete	<input type="checkbox"/> Moved Date(s)
28. No. of bays (1st floor)	35. Basement type:	<input type="checkbox"/> Other Date(s)
N/A	None	Endangered by:
29. Roof Type:	36. Front Porch Type:	40. No. outbuildings (describe in box 40 cont.):
Flat	N/A	0
		41. Further description of building features and associated resources on continuation page. <input checked="" type="checkbox"/>

OTHER

42. Current Owner/address:	43. Inventory form prepared by (name):	44. Survey date:
CITY OF ST LOUIS	Patience Stuart	
	Peter Meijer Architect, PC	45. Date of revisions:
FAIRGROUND PARK	Additional Information/revisions by:	
	Jan Cameron	Survey Category:
	Cultural Resources Office	<input type="checkbox"/> RLS <input checked="" type="checkbox"/> ILS <input checked="" type="checkbox"/> Significant Properties List

FOR SHPO USE:

Date entered in inventory:	Level of survey: <input type="checkbox"/> reconnaissance <input type="checkbox"/> intensive	Additional research? <input type="checkbox"/> yes <input type="checkbox"/> no
National Register Status: <input type="checkbox"/> listed <input type="checkbox"/> in listed district	Other:	
Name:		
<input type="checkbox"/> pending listing <input type="checkbox"/> not eligible		
<input type="checkbox"/> eligible(district) <input type="checkbox"/> eligible (individually)		
<input type="checkbox"/> not determined		



ARCHITECTURAL/HISTORIC INVENTORY FORM

3715 NATURAL BRIDGE AV

LOCATION MAP (include north arrow):

SITE MAP/PLAN (include north arrow):

Insert photograph of primary structure on property:

Photo 1:

Photo 2:

Description:

South elevation looking north

Description:

Date:

CD No.:

Image No.

Date:

CD No.:

Image No.

Photographer: PMA

Main Photo: Images2012\3715 NATURAL BRIDGE AV.JPG



ARCHITECTURAL/HISTORIC INVENTORY FORM

3715 NATURAL BRIDGE AV

21.(cont.) History:and significance. Expand box as necessary or add continuation pages.

See attached Continuation sheet

22. (cont.) Sources of information. Expand box as necessary or add continuation pages.

City of St. Louis Building Permit CC7912, 1/29/59. "Swimming Pool & Bath House." Kramer & Harms, architects; Engineer listed as Smith-Hanlon-Zurheide-Levy engineers; builder Karl Kraus CC.

Also photo/clipping from St. Louis Post-Dispatch, 09/04/1959, "Fairground Pool Dedication."

Also Carolyn H Toft, Esley Hamilton, and Mary H Gass, ed. By George McCue, The Way We Came: A Century of the AIA in St. Louis, 91.

Also finding aid description of University of Missouri Library information about Kramer & Harms, accessed online at <http://www.umsi.edu/~whmc/guides/whm0781.htm>

40. (cont.) Description of environment and outbuilding. Expand box as necessary or add continuation pages.

41. (cont.) Description of primary resource. Expand box as necessary, or add continuation pages.

Designed by Kramer & Harms, Architects, the single-story apsidal shape pool facility features a low pitched butterfly roof rising from the center over low box wings supported by exposed concrete "lily pad" columns set back from the roofline perimeter creating overhanging eaves. The entire structure is open-air. The low box wings are rectangular brick structures with stone decorations and banding. The walls sheltered under the butterfly roof are curved with mosaic tile and painted concrete.

3715 Natural Bridge



0 — 7142ft

3715 Natural Bridge

NATURAL BRIDGE AVE

NATURAL BRIDGE AVE

PRARIE AVE

PALM ST



0 80ft





ARCHITECTURAL/HISTORIC INVENTORY FORM

1. Survey no. SLC-AS-047	2. Survey name: Thematic Survey of Modern Movement Architecture in St. Louis		
3. County: St. Louis [Independent City]	4. Address: 3715A NATURAL BRIDGE AV		
Alternate address if applicable			
5. City/State:	6. UTM:	or: LAT	7. Township/Range/Section: T: R: S: N/A
		LONG:	
8. Historic Name (if known):		9. Present/other name (if known):	
10. Ownership:	11a. Historic Use (if known):	11b. Current Use:	

HISTORICAL DATA

12. Construction date:	15. Architect:	18. Previously surveyed? <input type="checkbox"/>
Major addition/alteration date:		Cite survey name in box 22 cont. (page 3)
13. Significant date/period:	16. Builder/contractor:	
14. Area(s) of significance:	17. Original or significant owner:	19. On National Register? Cite nomination name in box 22 cont. (page 3)
		20. National Register eligible?
21. History and significance on continuation page. <input type="checkbox"/>	22. Sources of information on continuation page. <input type="checkbox"/>	Historic District Potential? <input type="checkbox"/>
		Name of Potential District?

ARCHITECTURAL INFORMATION

23. Category of Property:	30. Roof Material:	37. Windows: Type:
24. Vernacular or property type:	31. Chimney placement:	Panes
25. Architectural style: Modern Movements	32. Structural system:	38. Acreage (rural): Visible from public road? <input type="checkbox"/>
26. Plan Shape:	33. Exterior wall cladding:	39. Changes: (describe in box 41 cont.) <input type="checkbox"/> Addition Date(s): <input type="checkbox"/> Altered Date(s): <input type="checkbox"/> Moved Date(s): <input type="checkbox"/> Other Date(s):
27. Number of Stories:	34. Foundation Material:	Endangered by:
28. No. of bays (1st floor)	35. Basement type:	40. No. outbuildings (describe in box 40 cont.): 0
29. Roof Type:	36. Front Porch Type:	41. Further description of building features and associated resources on continuation page. <input type="checkbox"/>

OTHER

42. Current Owner/address: CITY OF ST LOUIS	43. Inventory form prepared by (name):	44. Survey date:
FAIRGROUND PARK	Additional Information/revisions by:	45. Date of revisions:
		Survey Category: <input type="checkbox"/> RLS <input type="checkbox"/> ILS <input type="checkbox"/> Significant Properties List

FOR SHPO USE:

Date entered in inventory:	Level of survey: <input type="checkbox"/> reconnaissance <input type="checkbox"/> intensive	Additional research? <input type="checkbox"/> yes <input type="checkbox"/> no
National Register Status: <input type="checkbox"/> listed <input type="checkbox"/> in listed district	Other:	
Name:		
<input type="checkbox"/> pending listing <input type="checkbox"/> not eligible <input type="checkbox"/> eligible(district) <input type="checkbox"/> eligible (individually) <input type="checkbox"/> not determined		



ARCHITECTURAL/HISTORIC INVENTORY FORM

3715A NATURAL BRIDGE AV

LOCATION MAP (include north arrow):

SITE MAP/PLAN (include north arrow):

Insert photograph of primary structure on property:

Photo 1:

Photo 2:

Description:

Description:

Date:

CD No.:

Image No.

Date:

CD No.:

Image No.

Photographer:

Main Photo: Images2012\CompleteSurveyPhotos\NaturalBridge3715A.jpg



ARCHITECTURAL/HISTORIC INVENTORY FORM

3715A NATURAL BRIDGE AV

21.(cont.) History:and significance. Expand box as necessary or add continuation pages.

22. (cont.) Sources of information. Expand box as necessary or add continuation pages.

40. (cont.) Description of environment and outbuilding. Expand box as necessary or add continuation pages.

41. (cont.) Description of primary resource. Expand box as necessary, or add continuation pages.

Fairground Park recreation center.





ARCHITECTURAL/HISTORIC INVENTORY FORM

1. Survey no. SLC-AS-047		2. Survey name: Thematic Survey of Modern Movement Architecture in St. Louis	
3. County: St. Louis [Independent City]		4. Address: 3715B NATURAL BRIDGE AV	
Alternate address if applicable			
5. City/State:		6. UTM:	or: LAT
			LONG:
		7. Township/Range/Section: T: R: S: N/A	
8. Historic Name (if known):		9. Present/other name (if known):	
10. Ownership:	11a. Historic Use (if known):		11b. Current Use:

HISTORICAL DATA

12. Construction date:		15. Architect:	18. Previously surveyed? <input type="checkbox"/>
Major addition/alteration date:			Cite survey name in box 22 cont. (page 3)
13. Significant date/period:			
14. Area(s) of significance:		16. Builder/contractor:	19. On National Register? Cite nomination name in box 22 cont. (page 3)
		17. Original or significant owner:	20. National Register eligible?
21. History and significance on continuation page. <input type="checkbox"/>			Historic District Potential? <input type="checkbox"/>
		22. Sources of information on continuation page. <input type="checkbox"/>	Name of Potential District?

ARCHITECTURAL INFORMATION

23. Category of Property:	30. Roof Material:	37. Windows:
		Type:
24. Vernacular or property type:	31. Chimney placement:	Panes
Other-Note in Comments		
25. Architectural style:	32. Structural system:	38. Acreage (rural):
Modern Movements		Visible from public road? <input type="checkbox"/>
26. Plan Shape:		39. Changes: (describe in box 41 cont.)
	33. Exterior wall cladding:	<input type="checkbox"/> Addition Date(s)
27. Number of Stories:		<input type="checkbox"/> Altered Date(s)
	34. Foundation Material:	<input type="checkbox"/> Moved Date(s)
		<input type="checkbox"/> Other Date(s)
		Endangered by:
28. No. of bays (1st floor)	35. Basement type:	40. No. outbuildings (describe in box 40 cont.):
		0
29. Roof Type:	36. Front Porch Type:	41. Further description of building features and associated resources on continuation page. <input type="checkbox"/>

OTHER

42. Current Owner/address:	43. Inventory form prepared by (name):	44. Survey date:
CITY OF ST LOUIS		
		45. Date of revisions:
FAIRGROUND PARK	Additional Information/revisions by:	
		Survey Category:
		<input type="checkbox"/> RLS <input type="checkbox"/> ILS <input type="checkbox"/> Significant Properties List

FOR SHPO USE:

Date entered in inventory:	Level of survey: <input type="checkbox"/> reconnaissance <input type="checkbox"/> intensive	Additional research? <input type="checkbox"/> yes <input type="checkbox"/> no
National Register Status: <input type="checkbox"/> listed <input type="checkbox"/> in listed district	Other:	
Name:		
<input type="checkbox"/> pending listing <input type="checkbox"/> not eligible		
<input type="checkbox"/> eligible(district) <input type="checkbox"/> eligible (individually)		
<input type="checkbox"/> not determined		



MISSOURI DEPARTMENT OF NATURAL RESOURCES
STATE HISTORIC PRESERVATION OFFICE, P.O. Box 176, Jefferson City, MO 65102

ARCHITECTURAL/HISTORIC INVENTORY FORM

3715B NATURAL BRIDGE AV

LOCATION MAP (include north arrow):

SITE MAP/PLAN (include north arrow):

Insert photograph of primary structure on property:

Photo 1:

Photo 2:

Description:

Description:

Date:

CD No.:

Image No.

Date:

CD No.:

Image No.

Photographer:

Main Photo: Images2012\CompleteSurveyPhotos\NaturalBridge3715B.jpg



ARCHITECTURAL/HISTORIC INVENTORY FORM

3715B NATURAL BRIDGE AV

21.(cont.) History:and significance. Expand box as necessary or add continuation pages.

22. (cont.) Sources of information. Expand box as necessary or add continuation pages.

40. (cont.) Description of environment and outbuilding. Expand box as necessary or add continuation pages.

41. (cont.) Description of primary resource. Expand box as necessary, or add continuation pages.

Fairground Park picnic pavilion.





ARCHITECTURAL/HISTORIC INVENTORY FORM

1. Survey no. SLC-AS-047		2. Survey name: Thematic Survey of Modern Movement Architecture in St. Louis	
3. County: St. Louis [Independent City]		4. Address: 4100-20 NATURAL BRIDGE AV	
Alternate address if applicable			
5. City/State: St. Louis [Independent City], M		6. UTM: LAT LONG:	7. Township/Range/Section: T: R: S: N/A
8. Historic Name (if known):		9. Present/other name (if known):	
10. Ownership:	11a. Historic Use (if known):	11b. Current Use:	

HISTORICAL DATA

12. Construction date: Major addition/alteration date:	1952 1955	15. Architect:	18. Previously surveyed? <input type="checkbox"/> Cite survey name in box 22 cont. (page 3)
13. Significant date/period:		16. Builder/contractor:	19. On National Register? Cite nomination name in box 22 cont. (page 3)
14. Area(s) of significance:		17. Original or significant owner:	20. National Register eligible?
21. History and significance on continuation page. <input type="checkbox"/>		22. Sources of information on continuation page. <input type="checkbox"/>	Historic District Potential? <input type="checkbox"/> Name of Potential District?

ARCHITECTURAL INFORMATION

23. Category of Property:	30. Roof Material:	37. Windows: Type:
24. Vernacular or property type: Other-Note in Comments	31. Chimney placement:	Panes
25. Architectural style: Modern Movements	32. Structural system:	38. Acreage (rural): Visible from public road? <input type="checkbox"/>
26. Plan Shape:	33. Exterior wall cladding:	39. Changes: (describe in box 41 cont.) <input type="checkbox"/> Addition Date(s) <input type="checkbox"/> Altered Date(s) <input type="checkbox"/> Moved Date(s) <input type="checkbox"/> Other Date(s)
27. Number of Stories:	34. Foundation Material:	Endangered by:
28. No. of bays (1st floor)	35. Basement type:	40. No. outbuildings (describe in box 40 cont.):
29. Roof Type:	36. Front Porch Type:	41. Further description of building features and associated resources on continuation page. <input type="checkbox"/>

OTHER

42. Current Owner/address: GREATER STAR BAPTIST CHURCH C/O 6900 CLAYTON COMPANY P O BOX 211 ST LOUIS MO 63166	43. Inventory form prepared by (name): Additional Information/revisions by:	44. Survey date: 45. Date of revisions: Survey Category: <input type="checkbox"/> RLS <input type="checkbox"/> ILS <input type="checkbox"/> Significant Properties List
---	--	--

FOR SHPO USE:

Date entered in inventory:	Level of survey: <input type="checkbox"/> reconnaissance <input type="checkbox"/> intensive	Additional research? <input type="checkbox"/> yes <input type="checkbox"/> no
National Register Status: <input type="checkbox"/> listed <input type="checkbox"/> in listed district	Other:	
Name:		
<input type="checkbox"/> pending listing <input type="checkbox"/> not eligible <input type="checkbox"/> eligible(district) <input type="checkbox"/> eligible (individually) <input type="checkbox"/> not determined		



ARCHITECTURAL/HISTORIC INVENTORY FORM

4100-20 NATURAL BRIDGE AV

LOCATION MAP (include north arrow):

SITE MAP/PLAN (include north arrow):

Insert photograph of primary structure on property:

Photo 1:

Photo 2:

Description:

Description:

Date:

CD No.:

Image No.

Date:

CD No.:

Image No.

Photographer:

Main Photo: Images2012\CompleteSurveyPhotos\NaturalBridge4100a.JPG



ARCHITECTURAL/HISTORIC INVENTORY FORM

4100-20 NATURAL BRIDGE AV

21.(cont.) History:and significance. Expand box as necessary or add continuation pages.

22. (cont.) Sources of information. Expand box as necessary or add continuation pages.

40. (cont.) Description of environment and outbuilding. Expand box as necessary or add continuation pages.

41. (cont.) Description of primary resource. Expand box as necessary, or add continuation pages.

Two MCM buildings on parcel. (1) 1952 storefront now serving as church. Covered in EIFS and siding. (2) concrete block auto garage 1955.



AUTO REPAIR

1.535.2625 822.4510





ARCHITECTURAL/HISTORIC INVENTORY FORM

1. Survey no. SLC-AS-047	2. Survey name: Thematic Survey of Midcentury Modern Movement Nonresidential Architecture in St. Louis		
3. County: St. Louis [Independent City]	4. Address: 4160-2 NATURAL BRIDGE AV		
Alternate address if applicable			
5. City/State: St. Louis [Independent City], M	6. UTM:	or: LAT	7. Township/Range/Section: T: R: S: N/A
8. Historic Name (if known):		9. Present/other name (if known):	
10. Ownership:	11a. Historic Use (if known):	11b. Current Use:	

HISTORICAL DATA

12. Construction date: Major addition/alteration date:	1970	15. Architect:	18. Previously surveyed? <input type="checkbox"/> Cite survey name in box 22 cont. (page 3)
13. Significant date/period:		16. Builder/contractor:	
14. Area(s) of significance:		17. Original or significant owner:	19. On National Register? Cite nomination name in box 22 cont. (page 3)
			20. National Register eligible?
21. History and significance on continuation page. <input type="checkbox"/>		22. Sources of information on continuation page. <input type="checkbox"/>	Historic District Potential? <input type="checkbox"/> Name of Potential District?

ARCHITECTURAL INFORMATION

23. Category of Property:	30. Roof Material:	37. Windows: Type:
24. Vernacular or property type: 1-Story Commercial	31. Chimney placement:	Panes
25. Architectural style: Modern Movements	32. Structural system:	38. Acreage (rural): Visible from public road? <input type="checkbox"/>
26. Plan Shape:	33. Exterior wall cladding:	39. Changes: (describe in box 41 cont.) <input type="checkbox"/> Addition Date(s): <input type="checkbox"/> Altered Date(s): <input type="checkbox"/> Moved Date(s): <input type="checkbox"/> Other Date(s):
27. Number of Stories:	34. Foundation Material:	Endangered by:
28. No. of bays (1st floor)	35. Basement type:	40. No. outbuildings (describe in box 40 cont.):
29. Roof Type:	36. Front Porch Type:	41. Further description of building features and associated resources on continuation page. <input type="checkbox"/>

OTHER

42. Current Owner/address: SHELTON, C W & FRANCES M	43. Inventory form prepared by (name):	44. Survey date:
1571 BROWNSMILL RD	Additional Information/revisions by:	45. Date of revisions:
ELSBERRY MO 63343		Survey Category: <input type="checkbox"/> RLS <input type="checkbox"/> ILS <input type="checkbox"/> Significant Properties List

FOR SHPO USE:

Date entered in inventory:	Level of survey: <input type="checkbox"/> reconnaissance <input type="checkbox"/> intensive	Additional research? <input type="checkbox"/> yes <input type="checkbox"/> no
National Register Status: <input type="checkbox"/> listed <input type="checkbox"/> in listed district	Other:	
Name:		
<input type="checkbox"/> pending listing <input type="checkbox"/> not eligible <input type="checkbox"/> eligible(district) <input type="checkbox"/> eligible (individually) <input type="checkbox"/> not determined		



ARCHITECTURAL/HISTORIC INVENTORY FORM

4160-2 NATURAL BRIDGE AV

LOCATION MAP (include north arrow):

SITE MAP/PLAN (include north arrow):

Insert photograph of primary structure on property:

Photo 1:

Photo 2:

Description:

Description:

Date:

CD No.:

Image No.

Date:

CD No.:

Image No.

Photographer:

Main Photo: Images2012\CompleteSurveyPhotos\NaturalBridge4160.JPG



ARCHITECTURAL/HISTORIC INVENTORY FORM

4160-2 NATURAL BRIDGE AV

21.(cont.) History:and significance. Expand box as necessary or add continuation pages.

22. (cont.) Sources of information. Expand box as necessary or add continuation pages.

40. (cont.) Description of environment and outbuilding. Expand box as necessary or add continuation pages.

41. (cont.) Description of primary resource. Expand box as necessary, or add continuation pages.

auto garage, 2 bay, brick. No elaboration



EXPRESS WASH

HYDRO
SPRAY WASH

4102

TUBING-BRUSH CAR WASH

ALL CITY
CARS
10
TRUCKS
20



ARCHITECTURAL/HISTORIC INVENTORY FORM

1. Survey no. SLC-AS-047	2. Survey name: Thematic Survey of Modern Movement Architecture in St. Louis		
3. County: St. Louis [Independent City]	4. Address: 4200-4 NATURAL BRIDGE AV		
Alternate address if applicable			
5. City/State: St. Louis [Independent City], M	6. UTM:	or: LAT	7. Township/Range/Section: T: R: S: N/A
8. Historic Name (if known):		9. Present/other name (if known):	
10. Ownership:	11a. Historic Use (if known):	11b. Current Use:	

HISTORICAL DATA

12. Construction date: Major addition/alteration date:	1968	15. Architect:	18. Previously surveyed? <input type="checkbox"/> Cite survey name in box 22 cont. (page 3)
13. Significant date/period:		16. Builder/contractor:	
14. Area(s) of significance:		17. Original or significant owner:	19. On National Register? Cite nomination name in box 22 cont. (page 3)
			20. National Register eligible?
21. History and significance on continuation page. <input type="checkbox"/>		22. Sources of information on continuation page. <input type="checkbox"/>	Historic District Potential? <input type="checkbox"/> Name of Potential District?

ARCHITECTURAL INFORMATION

23. Category of Property:	30. Roof Material:	37. Windows: Type:
24. Vernacular or property type: 1-Story Commercial	31. Chimney placement:	Panes
25. Architectural style: Modern Movements	32. Structural system:	38. Acreage (rural): Visible from public road? <input type="checkbox"/>
26. Plan Shape:	33. Exterior wall cladding:	39. Changes: (describe in box 41 cont.) <input type="checkbox"/> Addition Date(s): <input type="checkbox"/> Altered Date(s): <input type="checkbox"/> Moved Date(s): <input type="checkbox"/> Other Date(s):
27. Number of Stories:	34. Foundation Material:	Endangered by:
28. No. of bays (1st floor)	35. Basement type:	40. No. outbuildings (describe in box 40 cont.):
29. Roof Type:	36. Front Porch Type:	41. Further description of building features and associated resources on continuation page. <input type="checkbox"/>

OTHER

42. Current Owner/address: TATE, ANN	43. Inventory form prepared by (name):	44. Survey date:
4658 FARLIN AVE	Additional Information/revisions by:	45. Date of revisions:
ST LOUIS MO 63115		Survey Category: <input type="checkbox"/> RLS <input type="checkbox"/> ILS <input type="checkbox"/> Significant Properties List

FOR SHPO USE:

Date entered in inventory:	Level of survey: <input type="checkbox"/> reconnaissance <input type="checkbox"/> intensive	Additional research? <input type="checkbox"/> yes <input type="checkbox"/> no
National Register Status: <input type="checkbox"/> listed <input type="checkbox"/> in listed district	Other:	
Name:		
<input type="checkbox"/> pending listing <input type="checkbox"/> not eligible <input type="checkbox"/> eligible(district) <input type="checkbox"/> eligible (individually) <input type="checkbox"/> not determined		



ARCHITECTURAL/HISTORIC INVENTORY FORM

4200-4 NATURAL BRIDGE AV

LOCATION MAP (include north arrow):

SITE MAP/PLAN (include north arrow):

Insert photograph of primary structure on property:

Photo 1:

Photo 2:

Description:

Description:

Date:

CD No.:

Image No.

Date:

CD No.:

Image No.

Photographer:

Main Photo: Images2012\CompleteSurveyPhotos\NaturalBridge4200.JPG



ARCHITECTURAL/HISTORIC INVENTORY FORM

4200-4 NATURAL BRIDGE AV

21.(cont.) History:and significance. Expand box as necessary or add continuation pages.

22. (cont.) Sources of information. Expand box as necessary or add continuation pages.

40. (cont.) Description of environment and outbuilding. Expand box as necessary or add continuation pages.

41. (cont.) Description of primary resource. Expand box as necessary, or add continuation pages.

simple brick one story commercial. 4 store fronts.



4200

4202

21st WARD COMMUNITY OFFICE

TMAP

4204

4206 POLICE SUBSTATION



ARCHITECTURAL/HISTORIC INVENTORY FORM

1. Survey no. SLC-AS-047		2. Survey name: Thematic Survey of Midcentury Modern Movement Nonresidential Architecture in St. Louis	
3. County: St. Louis [Independent City]		4. Address: 4207-19 NATURAL BRIDGE AV	
Alternate address if applicable			
5. City/State: St. Louis [Independent City], M		6. UTM: LAT LONG:	7. Township/Range/Section: T: R: S: N/A
8. Historic Name (if known):		9. Present/other name (if known):	
10. Ownership:	11a. Historic Use (if known):	11b. Current Use:	

HISTORICAL DATA

12. Construction date: Major addition/alteration date:	1965 1991	15. Architect:	18. Previously surveyed? <input type="checkbox"/> Cite survey name in box 22 cont. (page 3)
13. Significant date/period:		16. Builder/contractor:	19. On National Register? Cite nomination name in box 22 cont. (page 3)
14. Area(s) of significance:		17. Original or significant owner:	20. National Register eligible?
21. History and significance on continuation page. <input type="checkbox"/>		22. Sources of information on continuation page. <input type="checkbox"/>	Historic District Potential? <input type="checkbox"/> Name of Potential District?

ARCHITECTURAL INFORMATION

23. Category of Property:	30. Roof Material:	37. Windows: Type:
24. Vernacular or property type: 1-Story Commercial	31. Chimney placement:	Panes
25. Architectural style: Modern Movements	32. Structural system:	38. Acreage (rural): Visible from public road? <input type="checkbox"/>
26. Plan Shape:	33. Exterior wall cladding:	39. Changes: (describe in box 41 cont.) <input type="checkbox"/> Addition Date(s) <input type="checkbox"/> Altered Date(s) <input type="checkbox"/> Moved Date(s) <input type="checkbox"/> Other Date(s)
27. Number of Stories:	34. Foundation Material:	Endangered by:
28. No. of bays (1st floor)	35. Basement type:	40. No. outbuildings (describe in box 40 cont.):
29. Roof Type:	36. Front Porch Type:	41. Further description of building features and associated resources on continuation page. <input type="checkbox"/>

OTHER

42. Current Owner/address: SCHMITZ, ALFRED J & JOAN E	43. Inventory form prepared by (name):	44. Survey date:
14233 FINGER LAKE DR CHESTERFIELD 63017	Additional Information/revisions by:	45. Date of revisions:
FOR SHPO USE:		Survey Category: <input type="checkbox"/> RLS <input type="checkbox"/> ILS <input type="checkbox"/> Significant Properties List

Date entered in inventory:	Level of survey: <input type="checkbox"/> reconnaissance <input type="checkbox"/> intensive	Additional research? <input type="checkbox"/> yes <input type="checkbox"/> no
National Register Status: <input type="checkbox"/> listed <input type="checkbox"/> in listed district	Other:	
Name:		
<input type="checkbox"/> pending listing <input type="checkbox"/> not eligible <input type="checkbox"/> eligible(district) <input type="checkbox"/> eligible (individually) <input type="checkbox"/> not determined		



ARCHITECTURAL/HISTORIC INVENTORY FORM

4207-19 NATURAL BRIDGE AV

LOCATION MAP (include north arrow):

SITE MAP/PLAN (include north arrow):

Insert photograph of primary structure on property:

Photo 1:

Photo 2:

Description:

Description:

Date:

CD No.:

Image No.

Date:

CD No.:

Image No.

Photographer:

Main Photo: Images2012\CompleteSurveyPhotos\NaturalBridge4207.JPG



ARCHITECTURAL/HISTORIC INVENTORY FORM

4207-19 NATURAL BRIDGE AV

21.(cont.) History:and significance. Expand box as necessary or add continuation pages.

22. (cont.) Sources of information. Expand box as necessary or add continuation pages.

40. (cont.) Description of environment and outbuilding. Expand box as necessary or add continuation pages.

41. (cont.) Description of primary resource. Expand box as necessary, or add continuation pages.

concrete block auto garage repairshop





ARCHITECTURAL/HISTORIC INVENTORY FORM

1. Survey no. SLC-AS-047	2. Survey name: Thematic Survey of Modern Movement Architecture in St. Louis		
3. County: St. Louis [Independent City]	4. Address: 4226-36 NATURAL BRIDGE AV		
Alternate address if applicable			
5. City/State: St. Louis [Independent City], M	6. UTM:	or: LAT	7. Township/Range/Section: T: R: S: N/A
8. Historic Name (if known):		9. Present/other name (if known):	
10. Ownership:	11a. Historic Use (if known):	11b. Current Use:	

HISTORICAL DATA

12. Construction date: Major addition/alteration date:	1953	15. Architect:	18. Previously surveyed? <input type="checkbox"/> Cite survey name in box 22 cont. (page 3)
13. Significant date/period:		16. Builder/contractor:	19. On National Register? Cite nomination name in box 22 cont. (page 3)
14. Area(s) of significance:		17. Original or significant owner:	20. National Register eligible?
21. History and significance on continuation page. <input type="checkbox"/>		22. Sources of information on continuation page. <input type="checkbox"/>	Historic District Potential? <input type="checkbox"/> Name of Potential District?

ARCHITECTURAL INFORMATION

23. Category of Property:	30. Roof Material:	37. Windows: Type:
24. Vernacular or property type: 1-Story Commercial	31. Chimney placement:	Panes
25. Architectural style: Modern Movements	32. Structural system:	38. Acreage (rural): Visible from public road? <input type="checkbox"/>
26. Plan Shape:	33. Exterior wall cladding:	39. Changes: (describe in box 41 cont.) <input type="checkbox"/> Addition Date(s): <input type="checkbox"/> Altered Date(s): <input type="checkbox"/> Moved Date(s): <input type="checkbox"/> Other Date(s):
27. Number of Stories:	34. Foundation Material:	Endangered by:
28. No. of bays (1st floor)	35. Basement type:	40. No. outbuildings (describe in box 40 cont.):
29. Roof Type:	36. Front Porch Type:	41. Further description of building features and associated resources on continuation page. <input type="checkbox"/>

OTHER

42. Current Owner/address: BADRAN, MUFID & FARID BADRAN	43. Inventory form prepared by (name):	44. Survey date:
16 ORVIETO CT FLORISSANT MO 63031	Additional Information/revisions by:	45. Date of revisions:
FOR SHPO USE:		Survey Category: <input type="checkbox"/> RLS <input type="checkbox"/> ILS <input type="checkbox"/> Significant Properties List

Date entered in inventory:	Level of survey: <input type="checkbox"/> reconnaissance <input type="checkbox"/> intensive	Additional research? <input type="checkbox"/> yes <input type="checkbox"/> no
National Register Status: <input type="checkbox"/> listed <input type="checkbox"/> in listed district	Other:	
Name:		
<input type="checkbox"/> pending listing <input type="checkbox"/> not eligible <input type="checkbox"/> eligible(district) <input type="checkbox"/> eligible (individually) <input type="checkbox"/> not determined		



ARCHITECTURAL/HISTORIC INVENTORY FORM

4226-36 NATURAL BRIDGE AV

LOCATION MAP (include north arrow):

SITE MAP/PLAN (include north arrow):

Insert photograph of primary structure on property:

Photo 1:

Photo 2:

Description:

Description:

Date:

CD No.:

Image No.

Date:

CD No.:

Image No.

Photographer:

Main Photo: Images2012\CompleteSurveyPhotos\NaturalBridge4226.JPG



ARCHITECTURAL/HISTORIC INVENTORY FORM

4226-36 NATURAL BRIDGE AV

21.(cont.) History:and significance. Expand box as necessary or add continuation pages.

22. (cont.) Sources of information. Expand box as necessary or add continuation pages.

40. (cont.) Description of environment and outbuilding. Expand box as necessary or add continuation pages.

41. (cont.) Description of primary resource. Expand box as necessary, or add continuation pages.

semi-circular storefront.





ARCHITECTURAL/HISTORIC INVENTORY FORM

1. Survey no. SLC-AS-047		2. Survey name: Thematic Survey of Modern Movement Architecture in St. Louis	
3. County: St. Louis [Independent City]		4. Address: 4229-33 NATURAL BRIDGE AV	
Alternate address if applicable			
5. City/State: St. Louis [Independent City], M		6. UTM: LAT LONG:	7. Township/Range/Section: T: R: S: N/A
8. Historic Name (if known):		9. Present/other name (if known):	
10. Ownership:	11a. Historic Use (if known):	11b. Current Use:	

HISTORICAL DATA

12. Construction date: Major addition/alteration date:	1951	15. Architect:	18. Previously surveyed? <input type="checkbox"/> Cite survey name in box 22 cont. (page 3)
13. Significant date/period:		16. Builder/contractor:	19. On National Register? Cite nomination name in box 22 cont. (page 3)
14. Area(s) of significance:		17. Original or significant owner:	20. National Register eligible?
21. History and significance on continuation page. <input type="checkbox"/>		22. Sources of information on continuation page. <input type="checkbox"/>	Historic District Potential? <input type="checkbox"/> Name of Potential District?

ARCHITECTURAL INFORMATION

23. Category of Property:	30. Roof Material:	37. Windows: Type:
24. Vernacular or property type: 1-Story Commercial	31. Chimney placement:	Panes
25. Architectural style: Modern Movements	32. Structural system:	38. Acreage (rural): Visible from public road? <input type="checkbox"/>
26. Plan Shape:	33. Exterior wall cladding:	39. Changes: (describe in box 41 cont.) <input type="checkbox"/> Addition Date(s) <input type="checkbox"/> Altered Date(s) <input type="checkbox"/> Moved Date(s) <input type="checkbox"/> Other Date(s)
27. Number of Stories:	34. Foundation Material:	Endangered by:
28. No. of bays (1st floor)	35. Basement type:	40. No. outbuildings (describe in box 40 cont.):
29. Roof Type:	36. Front Porch Type:	41. Further description of building features and associated resources on continuation page. <input type="checkbox"/>

OTHER

42. Current Owner/address: BADRAN, MUFID & LINDA & FARID BADRAN 4231 NATURAL BRIDGE AV ST LOUIS MO 63115	43. Inventory form prepared by (name): Additional Information/revisions by:	44. Survey date: 45. Date of revisions: Survey Category: <input type="checkbox"/> RLS <input type="checkbox"/> ILS <input type="checkbox"/> Significant Properties List
--	--	--

FOR SHPO USE:

Date entered in inventory:	Level of survey: <input type="checkbox"/> reconnaissance <input type="checkbox"/> intensive	Additional research? <input type="checkbox"/> yes <input type="checkbox"/> no
National Register Status: <input type="checkbox"/> listed <input type="checkbox"/> in listed district	Other:	
Name:		
<input type="checkbox"/> pending listing <input type="checkbox"/> not eligible <input type="checkbox"/> eligible(district) <input type="checkbox"/> eligible (individually) <input type="checkbox"/> not determined		



ARCHITECTURAL/HISTORIC INVENTORY FORM

4229-33 NATURAL BRIDGE AV

LOCATION MAP (include north arrow):

SITE MAP/PLAN (include north arrow):

Insert photograph of primary structure on property:

Photo 1:

Photo 2:

Description:

Description:

Date:

CD No.:

Image No.

Date:

CD No.:

Image No.

Photographer:

Main Photo: Images2012\CompleteSurveyPhotos\NaturalBridge4229.JPG



ARCHITECTURAL/HISTORIC INVENTORY FORM

4229-33 NATURAL BRIDGE AV

21.(cont.) History:and significance. Expand box as necessary or add continuation pages.

22. (cont.) Sources of information. Expand box as necessary or add continuation pages.

40. (cont.) Description of environment and outbuilding. Expand box as necessary or add continuation pages.

41. (cont.) Description of primary resource. Expand box as necessary, or add continuation pages.

non-descript one-story.



ARCHITECTURAL/HISTORIC INVENTORY FORM

1. Survey no. SLC-AS-047	2. Survey name: Thematic Survey of Modern Movement Architecture in St. Louis		
3. County: St. Louis [Independent City]	4. Address: 4242-50 NATURAL BRIDGE AV		
Alternate address if applicable			
5. City/State: St. Louis [Independent City], M	6. UTM:	or: LAT	7. Township/Range/Section: T: R: S: N/A
8. Historic Name (if known):		9. Present/other name (if known):	
10. Ownership:	11a. Historic Use (if known):	11b. Current Use:	

HISTORICAL DATA

12. Construction date: Major addition/alteration date:	1957	15. Architect:	18. Previously surveyed? <input type="checkbox"/> Cite survey name in box 22 cont. (page 3)
13. Significant date/period:		16. Builder/contractor:	
14. Area(s) of significance:		17. Original or significant owner:	19. On National Register? Cite nomination name in box 22 cont. (page 3)
			20. National Register eligible?
21. History and significance on continuation page. <input type="checkbox"/>		22. Sources of information on continuation page. <input type="checkbox"/>	Historic District Potential? <input type="checkbox"/> Name of Potential District?

ARCHITECTURAL INFORMATION

23. Category of Property:	30. Roof Material:	37. Windows: Type:
24. Vernacular or property type: 1-Story Commercial	31. Chimney placement:	Panes
25. Architectural style: Modern Movements	32. Structural system:	38. Acreage (rural): Visible from public road? <input type="checkbox"/>
26. Plan Shape:	33. Exterior wall cladding:	39. Changes: (describe in box 41 cont.) <input type="checkbox"/> Addition Date(s): <input type="checkbox"/> Altered Date(s): <input type="checkbox"/> Moved Date(s): <input type="checkbox"/> Other Date(s):
27. Number of Stories:	34. Foundation Material:	Endangered by:
28. No. of bays (1st floor)	35. Basement type:	40. No. outbuildings (describe in box 40 cont.):
29. Roof Type:	36. Front Porch Type:	41. Further description of building features and associated resources on continuation page. <input type="checkbox"/>

OTHER

42. Current Owner/address: BADRAN, KUFID & FARID BADRAN	43. Inventory form prepared by (name):	44. Survey date:
16 ORVIETO CT FLORISSANT MO 63031	Additional Information/revisions by:	45. Date of revisions:
FOR SHPO USE:		Survey Category: <input type="checkbox"/> RLS <input type="checkbox"/> ILS <input type="checkbox"/> Significant Properties List

Date entered in inventory:	Level of survey: <input type="checkbox"/> reconnaissance <input type="checkbox"/> intensive	Additional research? <input type="checkbox"/> yes <input type="checkbox"/> no
National Register Status: <input type="checkbox"/> listed <input type="checkbox"/> in listed district	Other:	
Name:		
<input type="checkbox"/> pending listing <input type="checkbox"/> not eligible <input type="checkbox"/> eligible(district) <input type="checkbox"/> eligible (individually) <input type="checkbox"/> not determined		



ARCHITECTURAL/HISTORIC INVENTORY FORM

4242-50 NATURAL BRIDGE AV

LOCATION MAP (include north arrow):

SITE MAP/PLAN (include north arrow):

Insert photograph of primary structure on property:

Photo 1:

Photo 2:

Description:

Description:

Date:

CD No.:

Image No.

Date:

CD No.:

Image No.

Photographer:

Main Photo: Images2012\CompleteSurveyPhotos\NaturalBridge4242.JPG



ARCHITECTURAL/HISTORIC INVENTORY FORM

4242-50 NATURAL BRIDGE AV

21.(cont.) History:and significance. Expand box as necessary or add continuation pages.

22. (cont.) Sources of information. Expand box as necessary or add continuation pages.

40. (cont.) Description of environment and outbuilding. Expand box as necessary or add continuation pages.

41. (cont.) Description of primary resource. Expand box as necessary, or add continuation pages.

non-descript strip center. No elaboration/detail





ARCHITECTURAL/HISTORIC INVENTORY FORM

1. Survey no. SLC-AS-047	2. Survey name: Thematic Survey of Midcentury Modern Movement Nonresidential Architecture in St. Louis		
3. County: St. Louis [Independent City]	4. Address: 4281 NATURAL BRIDGE AV		
Alternate address if applicable			
5. City/State: St. Louis [Independent City], M	6. UTM:	or: LAT	7. Township/Range/Section: T: R: S: N/A
8. Historic Name (if known):		9. Present/other name (if known):	
10. Ownership:		11a. Historic Use (if known):	
		11b. Current Use:	

HISTORICAL DATA

12. Construction date: Major addition/alteration date:	1967	15. Architect:	18. Previously surveyed? <input type="checkbox"/> Cite survey name in box 22 cont. (page 3)
13. Significant date/period:		16. Builder/contractor:	19. On National Register? Cite nomination name in box 22 cont. (page 3)
14. Area(s) of significance:		17. Original or significant owner:	20. National Register eligible?
21. History and significance on continuation page. <input type="checkbox"/>		22. Sources of information on continuation page. <input type="checkbox"/>	Historic District Potential? <input type="checkbox"/> Name of Potential District?

ARCHITECTURAL INFORMATION

23. Category of Property:	30. Roof Material:	37. Windows: Type:
24. Vernacular or property type: Industrial/Warehouse	31. Chimney placement:	Panes
25. Architectural style: Modern Movements	32. Structural system:	38. Acreage (rural): Visible from public road? <input type="checkbox"/>
26. Plan Shape:	33. Exterior wall cladding:	39. Changes: (describe in box 41 cont.) <input type="checkbox"/> Addition Date(s): <input type="checkbox"/> Altered Date(s): <input type="checkbox"/> Moved Date(s): <input type="checkbox"/> Other Date(s):
27. Number of Stories:	34. Foundation Material:	Endangered by:
28. No. of bays (1st floor)	35. Basement type:	40. No. outbuildings (describe in box 40 cont.):
29. Roof Type:	36. Front Porch Type:	41. Further description of building features and associated resources on continuation page. <input type="checkbox"/>

OTHER

42. Current Owner/address: VANDERSON, DAVID	43. Inventory form prepared by (name):	44. Survey date:
1536 GRAPE ST ST LOUIS MO 63147	Additional Information/revisions by:	45. Date of revisions:
FOR SHPO USE:		Survey Category: <input type="checkbox"/> RLS <input type="checkbox"/> ILS <input type="checkbox"/> Significant Properties List

Date entered in inventory:	Level of survey: <input type="checkbox"/> reconnaissance <input type="checkbox"/> intensive	Additional research? <input type="checkbox"/> yes <input type="checkbox"/> no
National Register Status: <input type="checkbox"/> listed <input type="checkbox"/> in listed district	Other:	
Name:		
<input type="checkbox"/> pending listing <input type="checkbox"/> not eligible <input type="checkbox"/> eligible(district) <input type="checkbox"/> eligible (individually) <input type="checkbox"/> not determined		



ARCHITECTURAL/HISTORIC INVENTORY FORM

4281 NATURAL BRIDGE AV

LOCATION MAP (include north arrow):

SITE MAP/PLAN (include north arrow):

Insert photograph of primary structure on property:

Photo 1:

Photo 2:

Description:

Description:

Date:

CD No.:

Image No.

Date:

CD No.:

Image No.

Photographer:

Main Photo: Images2012\CompleteSurveyPhotos\NaturalBridge4281.JPG



ARCHITECTURAL/HISTORIC INVENTORY FORM

4281 NATURAL BRIDGE AV

21.(cont.) History:and significance. Expand box as necessary or add continuation pages.

22. (cont.) Sources of information. Expand box as necessary or add continuation pages.

40. (cont.) Description of environment and outbuilding. Expand box as necessary or add continuation pages.

41. (cont.) Description of primary resource. Expand box as necessary, or add continuation pages.

concrete block garage

S&D AUTO SALES 533-4466 TOWING
CAR WASH

OPEN MON & FRI
8:00 - 2:00
SAT 9:00 - 5:00 PM



ARCHITECTURAL/HISTORIC INVENTORY FORM

1. Survey no. SLC-AS-047	2. Survey name: Thematic Survey of Midcentury Modern Movement Nonresidential Architecture in St. Louis		
3. County: St. Louis [Independent City]	4. Address: 4300-6 NATURAL BRIDGE AV		
Alternate address if applicable			
5. City/State: St. Louis [Independent City], M	6. UTM:	or: LAT	7. Township/Range/Section: T: R: S: N/A
8. Historic Name (if known):		9. Present/other name (if known):	
10. Ownership:	11a. Historic Use (if known):	11b. Current Use:	

HISTORICAL DATA

12. Construction date: Major addition/alteration date:	1955	15. Architect:	18. Previously surveyed? <input type="checkbox"/> Cite survey name in box 22 cont. (page 3)
13. Significant date/period:		16. Builder/contractor:	19. On National Register? Cite nomination name in box 22 cont. (page 3)
14. Area(s) of significance:		17. Original or significant owner:	20. National Register eligible?
21. History and significance on continuation page. <input type="checkbox"/>		22. Sources of information on continuation page. <input type="checkbox"/>	Historic District Potential? <input type="checkbox"/> Name of Potential District?

ARCHITECTURAL INFORMATION

23. Category of Property:	30. Roof Material:	37. Windows: Type:
24. Vernacular or property type: Gas Station	31. Chimney placement:	Panes
25. Architectural style: Modern Movements	32. Structural system:	38. Acreage (rural): Visible from public road? <input type="checkbox"/>
26. Plan Shape:	33. Exterior wall cladding:	39. Changes: (describe in box 41 cont.) <input type="checkbox"/> Addition Date(s): <input type="checkbox"/> Altered Date(s): <input type="checkbox"/> Moved Date(s): <input type="checkbox"/> Other Date(s):
27. Number of Stories:	34. Foundation Material:	Endangered by:
28. No. of bays (1st floor)	35. Basement type:	40. No. outbuildings (describe in box 40 cont.):
29. Roof Type:	36. Front Porch Type:	41. Further description of building features and associated resources on continuation page. <input type="checkbox"/>

OTHER

42. Current Owner/address: NATURAL BRIDGE CURRENCY EXCHANGE REAL ESTATE LLC 1809 OLIVE ST ST LOUIS	43. Inventory form prepared by (name): Additional Information/revisions by:	44. Survey date: 45. Date of revisions: Survey Category: <input type="checkbox"/> RLS <input type="checkbox"/> ILS <input type="checkbox"/> Significant Properties List
63103		

FOR SHPO USE:

Date entered in inventory:	Level of survey: <input type="checkbox"/> reconnaissance <input type="checkbox"/> intensive	Additional research? <input type="checkbox"/> yes <input type="checkbox"/> no
National Register Status: <input type="checkbox"/> listed <input type="checkbox"/> in listed district	Other:	
Name:		
<input type="checkbox"/> pending listing <input type="checkbox"/> not eligible <input type="checkbox"/> eligible(district) <input type="checkbox"/> eligible (individually) <input type="checkbox"/> not determined		



ARCHITECTURAL/HISTORIC INVENTORY FORM

4300-6 NATURAL BRIDGE AV

LOCATION MAP (include north arrow):

SITE MAP/PLAN (include north arrow):

Insert photograph of primary structure on property:

Photo 1:

Photo 2:

Description:

Description:

Date:

CD No.:

Image No.

Date:

CD No.:

Image No.

Photographer:

Main Photo: Images2012\CompleteSurveyPhotos\NaturalBridge4300.JPG



ARCHITECTURAL/HISTORIC INVENTORY FORM

4300-6 NATURAL BRIDGE AV

21.(cont.) History:and significance. Expand box as necessary or add continuation pages.

22. (cont.) Sources of information. Expand box as necessary or add continuation pages.

40. (cont.) Description of environment and outbuilding. Expand box as necessary or add continuation pages.

41. (cont.) Description of primary resource. Expand box as necessary, or add continuation pages.

Dual gable rfront oof.brick. Three garage bays, infilled



**CASHLAND
CHECK CASHING**

**NO
LOITERING TAX KING**

OPEN

**ATM
INSIDE**



ARCHITECTURAL/HISTORIC INVENTORY FORM

1. Survey no. SLC-AS-047	2. Survey name: Thematic Survey of Modern Movement Architecture in St. Louis		
3. County: St. Louis [Independent City]	4. Address: 4301-43 NATURAL BRIDGE AV		
Alternate address if applicable			
5. City/State: St. Louis [Independent City], M	6. UTM:	or: LAT	7. Township/Range/Section: T: R: S: N/A
8. Historic Name (if known):		9. Present/other name (if known):	
10. Ownership:		11a. Historic Use (if known):	11b. Current Use:

HISTORICAL DATA

12. Construction date: Major addition/alteration date:	1958 2002	15. Architect:	18. Previously surveyed? <input type="checkbox"/> Cite survey name in box 22 cont. (page 3)
13. Significant date/period:		16. Builder/contractor:	19. On National Register? Cite nomination name in box 22 cont. (page 3)
14. Area(s) of significance:		17. Original or significant owner:	20. National Register eligible?
21. History and significance on continuation page. <input type="checkbox"/>		22. Sources of information on continuation page. <input type="checkbox"/>	Historic District Potential? <input type="checkbox"/> Name of Potential District?

ARCHITECTURAL INFORMATION

23. Category of Property:	30. Roof Material:	37. Windows: Type:
24. Vernacular or property type: 1-Story Commercial	31. Chimney placement:	Panes
25. Architectural style: Modern Movements	32. Structural system:	38. Acreage (rural): Visible from public road? <input type="checkbox"/>
26. Plan Shape:	33. Exterior wall cladding:	39. Changes: (describe in box 41 cont.) <input type="checkbox"/> Addition Date(s) <input type="checkbox"/> Altered Date(s) <input type="checkbox"/> Moved Date(s) <input type="checkbox"/> Other Date(s)
27. Number of Stories:	34. Foundation Material:	Endangered by:
28. No. of bays (1st floor)	35. Basement type:	40. No. outbuildings (describe in box 40 cont.):
29. Roof Type:	36. Front Porch Type:	41. Further description of building features and associated resources on continuation page. <input type="checkbox"/>

OTHER

42. Current Owner/address: MIDWEST ST LOUIS LLC GAS MART 6001 W FLORISSANT AVE ST LOUIS	43. Inventory form prepared by (name): Additional Information/revisions by:	44. Survey date: 45. Date of revisions: Survey Category: <input type="checkbox"/> RLS <input type="checkbox"/> ILS <input type="checkbox"/> Significant Properties List
---	--	--

FOR SHPO USE:

Date entered in inventory:	Level of survey: <input type="checkbox"/> reconnaissance <input type="checkbox"/> intensive	Additional research? <input type="checkbox"/> yes <input type="checkbox"/> no
National Register Status: <input type="checkbox"/> listed <input type="checkbox"/> in listed district	Other:	
Name:		
<input type="checkbox"/> pending listing <input type="checkbox"/> not eligible <input type="checkbox"/> eligible(district) <input type="checkbox"/> eligible (individually) <input type="checkbox"/> not determined		



MISSOURI DEPARTMENT OF NATURAL RESOURCES
STATE HISTORIC PRESERVATION OFFICE, P.O. Box 176, Jefferson City, MO 65102

ARCHITECTURAL/HISTORIC INVENTORY FORM

4301-43 NATURAL BRIDGE AV

LOCATION MAP (include north arrow):

SITE MAP/PLAN (include north arrow):

Insert photograph of primary structure on property:

Photo 1:

Photo 2:

Description:

Description:

Date: CD No.: Image No.

Date: CD No.: Image No.

Photographer:

Main Photo: Images2012\CompleteSurveyPhotos\NaturalBridge4301.JPG



ARCHITECTURAL/HISTORIC INVENTORY FORM

4301-43 NATURAL BRIDGE AV

21.(cont.) History:and significance. Expand box as necessary or add continuation pages.

22. (cont.) Sources of information. Expand box as necessary or add continuation pages.

40. (cont.) Description of environment and outbuilding. Expand box as necessary or add continuation pages.

41. (cont.) Description of primary resource. Expand box as necessary, or add continuation pages.

grocery store, heavily remodeled. Strip mall additions on east and west side.





ARCHITECTURAL/HISTORIC INVENTORY FORM

1. Survey no. SLC-AS-047	2. Survey name: Thematic Survey of Midcentury Modern Movement Nonresidential Architecture in St. Louis		
3. County: St. Louis [Independent City]	4. Address: 4487 NATURAL BRIDGE AV		
Alternate address if applicable			
5. City/State: St. Louis [Independent City], M	6. UTM:	or: LAT	7. Township/Range/Section: T: R: S: N/A
8. Historic Name (if known):		9. Present/other name (if known):	
10. Ownership:	11a. Historic Use (if known):	11b. Current Use:	

HISTORICAL DATA

12. Construction date: Major addition/alteration date:	1968	15. Architect:	18. Previously surveyed? <input type="checkbox"/> Cite survey name in box 22 cont. (page 3)
13. Significant date/period:		16. Builder/contractor:	
14. Area(s) of significance:		17. Original or significant owner:	19. On National Register? Cite nomination name in box 22 cont. (page 3)
			20. National Register eligible?
21. History and significance on continuation page. <input type="checkbox"/>		22. Sources of information on continuation page. <input type="checkbox"/>	Historic District Potential? <input type="checkbox"/> Name of Potential District?

ARCHITECTURAL INFORMATION

23. Category of Property:	30. Roof Material:	37. Windows: Type:
24. Vernacular or property type: Drive-up Commercial	31. Chimney placement:	Panes
25. Architectural style: Modern Movements	32. Structural system:	38. Acreage (rural): Visible from public road? <input type="checkbox"/>
26. Plan Shape:	33. Exterior wall cladding:	39. Changes: (describe in box 41 cont.) <input type="checkbox"/> Addition Date(s): <input type="checkbox"/> Altered Date(s): <input type="checkbox"/> Moved Date(s): <input type="checkbox"/> Other Date(s):
27. Number of Stories:	34. Foundation Material:	Endangered by:
28. No. of bays (1st floor)	35. Basement type:	40. No. outbuildings (describe in box 40 cont.):
29. Roof Type:	36. Front Porch Type:	41. Further description of building features and associated resources on continuation page. <input type="checkbox"/>

OTHER

42. Current Owner/address: JUSTIN BLAIR PROPERTIES LLC	43. Inventory form prepared by (name):	44. Survey date:
724 OAK GROVE BLUFFS CT ST CHARLES MO 63304	Additional Information/revisions by:	45. Date of revisions:
Survey Category: <input type="checkbox"/> RLS <input type="checkbox"/> ILS <input type="checkbox"/> Significant Properties List		

FOR SHPO USE:

Date entered in inventory:	Level of survey: <input type="checkbox"/> reconnaissance <input type="checkbox"/> intensive	Additional research? <input type="checkbox"/> yes <input type="checkbox"/> no
National Register Status: <input type="checkbox"/> listed <input type="checkbox"/> in listed district	Other:	
Name:		
<input type="checkbox"/> pending listing <input type="checkbox"/> not eligible <input type="checkbox"/> eligible(district) <input type="checkbox"/> eligible (individually) <input type="checkbox"/> not determined		



ARCHITECTURAL/HISTORIC INVENTORY FORM

4487 NATURAL BRIDGE AV

LOCATION MAP (include north arrow):

SITE MAP/PLAN (include north arrow):

Insert photograph of primary structure on property:

Photo 1:

Photo 2:

Description:

Description:

Date:

CD No.:

Image No.

Date:

CD No.:

Image No.

Photographer:

Main Photo: Images2012\CompleteSurveyPhotos\NaturalBridge4487.JPG



ARCHITECTURAL/HISTORIC INVENTORY FORM

4487 NATURAL BRIDGE AV

21.(cont.) History:and significance. Expand box as necessary or add continuation pages.

22. (cont.) Sources of information. Expand box as necessary or add continuation pages.

40. (cont.) Description of environment and outbuilding. Expand box as necessary or add continuation pages.

41. (cont.) Description of primary resource. Expand box as necessary, or add continuation pages.

former fast food restaurant.

QUICK STOP

CIGARETTES • DAIRY • SODA

UNLIMITED
TALK, TEXT & DATA

24

MAV

LOW

\$ 459

LACY CLAY

447-71

OPEN

3 00



- Groceries
- Hot Food
- Discount Cigarettes
- Accept Food Stamps

Quick STOP
MARKET

(314) 932-7440

Store Hours:

M-Sat 8 a.m. - 9 p.m.

Sun 8 a.m. - 7 p.m.

- Pizzas
- Fish
- Chicken
- Burgers
- Egg Omelets
- Philly Cheese-Steak

OPEN 7 DAYS A WEEK

DECADE

2 49

Newport

Flavors taste great in Real!

\$ 334





ARCHITECTURAL/HISTORIC INVENTORY FORM

1. Survey no. SLC-AS-047	2. Survey name: Thematic Survey of Modern Movement Architecture in St. Louis		
3. County: St. Louis [Independent City]	4. Address: 4666 NATURAL BRIDGE AV		
Alternate address if applicable			
5. City/State: St. Louis [Independent City], M	6. UTM:	or: LAT	7. Township/Range/Section: T: R: S: N/A
8. Historic Name (if known):		9. Present/other name (if known):	
10. Ownership:		11a. Historic Use (if known):	11b. Current Use:

HISTORICAL DATA

12. Construction date: Major addition/alteration date:	1964	15. Architect:	18. Previously surveyed? <input type="checkbox"/> Cite survey name in box 22 cont. (page 3)
13. Significant date/period:		16. Builder/contractor:	19. On National Register? Cite nomination name in box 22 cont. (page 3)
14. Area(s) of significance:		17. Original or significant owner:	20. National Register eligible?
21. History and significance on continuation page. <input type="checkbox"/>		22. Sources of information on continuation page. <input type="checkbox"/>	Historic District Potential? <input type="checkbox"/> Name of Potential District?

ARCHITECTURAL INFORMATION

23. Category of Property:	30. Roof Material:	37. Windows: Type:
24. Vernacular or property type: 1-Story Commercial	31. Chimney placement:	Panes
25. Architectural style: Modern Movements	32. Structural system:	38. Acreage (rural): Visible from public road? <input type="checkbox"/>
26. Plan Shape:	33. Exterior wall cladding:	39. Changes: (describe in box 41 cont.) <input type="checkbox"/> Addition Date(s): <input type="checkbox"/> Altered Date(s): <input type="checkbox"/> Moved Date(s): <input type="checkbox"/> Other Date(s):
27. Number of Stories:	34. Foundation Material:	Endangered by:
28. No. of bays (1st floor)	35. Basement type:	40. No. outbuildings (describe in box 40 cont.):
29. Roof Type:	36. Front Porch Type:	41. Further description of building features and associated resources on continuation page. <input type="checkbox"/>

OTHER

42. Current Owner/address: TRJ ENTERPRISES LLC	43. Inventory form prepared by (name):	44. Survey date:
4058 FIRESIDE DR FLORISSANT MO 63033	Additional Information/revisions by:	45. Date of revisions:
FOR SHPO USE:		Survey Category: <input type="checkbox"/> RLS <input type="checkbox"/> ILS <input type="checkbox"/> Significant Properties List

Date entered in inventory:	Level of survey: <input type="checkbox"/> reconnaissance <input type="checkbox"/> intensive	Additional research? <input type="checkbox"/> yes <input type="checkbox"/> no
National Register Status: <input type="checkbox"/> listed <input type="checkbox"/> in listed district	Other:	
Name:		
<input type="checkbox"/> pending listing <input type="checkbox"/> not eligible <input type="checkbox"/> eligible(district) <input type="checkbox"/> eligible (individually) <input type="checkbox"/> not determined		



ARCHITECTURAL/HISTORIC INVENTORY FORM

4666 NATURAL BRIDGE AV

LOCATION MAP (include north arrow):

SITE MAP/PLAN (include north arrow):

Insert photograph of primary structure on property:

Photo 1:

Photo 2:

Description:

Description:

Date:

CD No.:

Image No.

Date:

CD No.:

Image No.

Photographer:

Main Photo: Images2012\CompleteSurveyPhotos\NaturalBridge4666.JPG



ARCHITECTURAL/HISTORIC INVENTORY FORM

4666 NATURAL BRIDGE AV

21.(cont.) History:and significance. Expand box as necessary or add continuation pages.

22. (cont.) Sources of information. Expand box as necessary or add continuation pages.

40. (cont.) Description of environment and outbuilding. Expand box as necessary or add continuation pages.

41. (cont.) Description of primary resource. Expand box as necessary, or add continuation pages.

brick, non-descript





ARCHITECTURAL/HISTORIC INVENTORY FORM

1. Survey no. SLC-AS-047	2. Survey name: Thematic Survey of Midcentury Modern Movement Nonresidential Architecture in St. Louis		
3. County: St. Louis [Independent City]	4. Address: 4675 NATURAL BRIDGE AV		
Alternate address if applicable			
5. City/State: St. Louis [Independent City], M	6. UTM:	or: LAT	7. Township/Range/Section: T: R: S: N/A
8. Historic Name (if known):		9. Present/other name (if known):	
10. Ownership:	11a. Historic Use (if known):	11b. Current Use:	

HISTORICAL DATA

12. Construction date: Major addition/alteration date:	1962 1995	15. Architect:	18. Previously surveyed? <input type="checkbox"/> Cite survey name in box 22 cont. (page 3)
13. Significant date/period:		16. Builder/contractor:	19. On National Register? Cite nomination name in box 22 cont. (page 3)
14. Area(s) of significance:		17. Original or significant owner:	20. National Register eligible?
21. History and significance on continuation page. <input type="checkbox"/>		22. Sources of information on continuation page. <input type="checkbox"/>	Historic District Potential? <input type="checkbox"/> Name of Potential District?

ARCHITECTURAL INFORMATION

23. Category of Property:	30. Roof Material:	37. Windows: Type:
24. Vernacular or property type: Gas Station	31. Chimney placement:	Panes
25. Architectural style: Modern Movements	32. Structural system:	38. Acreage (rural): Visible from public road? <input type="checkbox"/>
26. Plan Shape:	33. Exterior wall cladding:	39. Changes: (describe in box 41 cont.) <input type="checkbox"/> Addition Date(s): <input type="checkbox"/> Altered Date(s): <input type="checkbox"/> Moved Date(s): <input type="checkbox"/> Other Date(s):
27. Number of Stories:	34. Foundation Material:	Endangered by:
28. No. of bays (1st floor)	35. Basement type:	40. No. outbuildings (describe in box 40 cont.):
29. Roof Type:	36. Front Porch Type:	41. Further description of building features and associated resources on continuation page. <input type="checkbox"/>

OTHER

42. Current Owner/address: MAC'S CONVENIENCE STORES LLC C/O DIR REAL ESTATE P O BOX 347 COLUMBUS IA 47201	43. Inventory form prepared by (name): Additional Information/revisions by:	44. Survey date: 45. Date of revisions: Survey Category: <input type="checkbox"/> RLS <input type="checkbox"/> ILS <input type="checkbox"/> Significant Properties List
---	--	--

FOR SHPO USE:

Date entered in inventory:	Level of survey: <input type="checkbox"/> reconnaissance <input type="checkbox"/> intensive	Additional research? <input type="checkbox"/> yes <input type="checkbox"/> no
National Register Status: <input type="checkbox"/> listed <input type="checkbox"/> in listed district	Other:	
Name:		
<input type="checkbox"/> pending listing <input type="checkbox"/> not eligible <input type="checkbox"/> eligible(district) <input type="checkbox"/> eligible (individually) <input type="checkbox"/> not determined		



ARCHITECTURAL/HISTORIC INVENTORY FORM

4675 NATURAL BRIDGE AV

LOCATION MAP (include north arrow):

SITE MAP/PLAN (include north arrow):

Insert photograph of primary structure on property:

Photo 1:

Photo 2:

Description:

Description:

Date:

CD No.:

Image No.

Date:

CD No.:

Image No.

Photographer:

Main Photo: Images2012\CompleteSurveyPhotos\NaturalBridge4675.JPG



ARCHITECTURAL/HISTORIC INVENTORY FORM

4675 NATURAL BRIDGE AV

21.(cont.) History:and significance. Expand box as necessary or add continuation pages.

22. (cont.) Sources of information. Expand box as necessary or add continuation pages.

40. (cont.) Description of environment and outbuilding. Expand box as necessary or add continuation pages.

41. (cont.) Description of primary resource. Expand box as necessary, or add continuation pages.

front facing gable, craftsman bungalow-ish





ARCHITECTURAL/HISTORIC INVENTORY FORM

1. Survey no. SLC-AS-047	2. Survey name: Thematic Survey of Midcentury Modern Movement Nonresidential Architecture in St. Louis		
3. County: St. Louis [Independent City]	4. Address: 4686 NATURAL BRIDGE AV		
Alternate address if applicable			
5. City/State: St. Louis [Independent City], M	6. UTM:	or: LAT	7. Township/Range/Section: T: R: S: N/A
8. Historic Name (if known):		9. Present/other name (if known):	
10. Ownership:	11a. Historic Use (if known):	11b. Current Use:	

HISTORICAL DATA

12. Construction date: Major addition/alteration date:	1962	15. Architect:	18. Previously surveyed? <input type="checkbox"/> Cite survey name in box 22 cont. (page 3)
13. Significant date/period:		16. Builder/contractor:	
14. Area(s) of significance:		17. Original or significant owner:	19. On National Register? Cite nomination name in box 22 cont. (page 3)
			20. National Register eligible?
21. History and significance on continuation page. <input type="checkbox"/>		22. Sources of information on continuation page. <input type="checkbox"/>	Historic District Potential? <input type="checkbox"/> Name of Potential District?

ARCHITECTURAL INFORMATION

23. Category of Property:	30. Roof Material:	37. Windows: Type:
		Panes
24. Vernacular or property type: Gas Station	31. Chimney placement:	38. Acreage (rural): Visible from public road? <input type="checkbox"/>
25. Architectural style: Modern Movements	32. Structural system:	39. Changes: (describe in box 41 cont.)
26. Plan Shape:	33. Exterior wall cladding:	<input type="checkbox"/> Addition Date(s)
		<input type="checkbox"/> Altered Date(s)
27. Number of Stories:	34. Foundation Material:	<input type="checkbox"/> Moved Date(s)
		<input type="checkbox"/> Other Date(s)
		Endangered by:
28. No. of bays (1st floor)	35. Basement type:	40. No. outbuildings (describe in box 40 cont.):
29. Roof Type:	36. Front Porch Type:	41. Further description of building features and associated resources on continuation page. <input type="checkbox"/>

OTHER

42. Current Owner/address: HOOVER HAULING LLC C/O ROSEMARY WHITAKER 10098 GROSVENOR DR ST LOUIS MO 63137	43. Inventory form prepared by (name): Additional Information/revisions by:	44. Survey date: 45. Date of revisions: Survey Category: <input type="checkbox"/> RLS <input type="checkbox"/> ILS <input type="checkbox"/> Significant Properties List
--	--	--

FOR SHPO USE:

Date entered in inventory:	Level of survey: <input type="checkbox"/> reconnaissance <input type="checkbox"/> intensive	Additional research? <input type="checkbox"/> yes <input type="checkbox"/> no
National Register Status: <input type="checkbox"/> listed <input type="checkbox"/> in listed district	Other:	
Name:		
<input type="checkbox"/> pending listing <input type="checkbox"/> not eligible <input type="checkbox"/> eligible(district) <input type="checkbox"/> eligible (individually) <input type="checkbox"/> not determined		



ARCHITECTURAL/HISTORIC INVENTORY FORM

4686 NATURAL BRIDGE AV

LOCATION MAP (include north arrow):

SITE MAP/PLAN (include north arrow):

Insert photograph of primary structure on property:

Photo 1:

Photo 2:

Description:

Description:

Date:

CD No.:

Image No.

Date:

CD No.:

Image No.

Photographer:

Main Photo: Images2012\CompleteSurveyPhotos\NaturalBridge4686.JPG



ARCHITECTURAL/HISTORIC INVENTORY FORM

4686 NATURAL BRIDGE AV

21.(cont.) History:and significance. Expand box as necessary or add continuation pages.

22. (cont.) Sources of information. Expand box as necessary or add continuation pages.

40. (cont.) Description of environment and outbuilding. Expand box as necessary or add continuation pages.

41. (cont.) Description of primary resource. Expand box as necessary, or add continuation pages.

small shed roofed service station. Concrete block construction.





ARCHITECTURAL/HISTORIC INVENTORY FORM

1. Survey no. SLC-AS-047	2. Survey name: Thematic Survey of Modern Movement Architecture in St. Louis
3. County: St. Louis [Independent City]	4. Address: 4700 NATURAL BRIDGE AV
Alternate address if applicable	
5. City/State: St. Louis [Independent City], M	6. UTM: or: LAT LONG: N/A
7. Township/Range/Section: T: R: S: N/A	
8. Historic Name (if known):	
9. Present/other name (if known):	
10. Ownership:	11a. Historic Use (if known):
11b. Current Use:	

HISTORICAL DATA

12. Construction date: Major addition/alteration date:	1954	15. Architect:	18. Previously surveyed? <input type="checkbox"/> Cite survey name in box 22 cont. (page 3)
13. Significant date/period:		16. Builder/contractor:	19. On National Register? Cite nomination name in box 22 cont. (page 3)
14. Area(s) of significance:		17. Original or significant owner:	20. National Register eligible?
21. History and significance on continuation page. <input type="checkbox"/>		22. Sources of information on continuation page. <input type="checkbox"/>	Historic District Potential? <input type="checkbox"/> Name of Potential District?

ARCHITECTURAL INFORMATION

23. Category of Property:	30. Roof Material:	37. Windows: Type:
24. Vernacular or property type: 1-Story Commercial	31. Chimney placement:	Panes
25. Architectural style: Modern Movements	32. Structural system:	38. Acreage (rural): Visible from public road? <input type="checkbox"/>
26. Plan Shape:	33. Exterior wall cladding:	39. Changes: (describe in box 41 cont.) <input type="checkbox"/> Addition Date(s): <input type="checkbox"/> Altered Date(s): <input type="checkbox"/> Moved Date(s): <input type="checkbox"/> Other Date(s):
27. Number of Stories:	34. Foundation Material:	Endangered by:
28. No. of bays (1st floor)	35. Basement type:	40. No. outbuildings (describe in box 40 cont.):
29. Roof Type:	36. Front Porch Type:	41. Further description of building features and associated resources on continuation page. <input type="checkbox"/>

OTHER

42. Current Owner/address: CHAN, PING CHURK & BING QUAN CHEN C/O BING GEN CHEN & MEI QIONG ZOU 4700 NATURAL BRIDGE AV ST LOUIS MO 63115	43. Inventory form prepared by (name): Additional Information/revisions by:	44. Survey date: 45. Date of revisions: Survey Category: <input type="checkbox"/> RLS <input type="checkbox"/> ILS <input type="checkbox"/> Significant Properties List
---	--	--

FOR SHPO USE:

Date entered in inventory:	Level of survey: <input type="checkbox"/> reconnaissance <input type="checkbox"/> intensive	Additional research? <input type="checkbox"/> yes <input type="checkbox"/> no
National Register Status: <input type="checkbox"/> listed <input type="checkbox"/> in listed district	Other:	
Name:		
<input type="checkbox"/> pending listing <input type="checkbox"/> not eligible <input type="checkbox"/> eligible(district) <input type="checkbox"/> eligible (individually) <input type="checkbox"/> not determined		



ARCHITECTURAL/HISTORIC INVENTORY FORM

4700 NATURAL BRIDGE AV

LOCATION MAP (include north arrow):

SITE MAP/PLAN (include north arrow):

Insert photograph of primary structure on property:

Photo 1:

Photo 2:

Description:

Description:

Date:

CD No.:

Image No.

Date:

CD No.:

Image No.

Photographer:

Main Photo: Images2012\CompleteSurveyPhotos\NaturalBridge4700.JPG



ARCHITECTURAL/HISTORIC INVENTORY FORM

4700 NATURAL BRIDGE AV

21.(cont.) History:and significance. Expand box as necessary or add continuation pages.

22. (cont.) Sources of information. Expand box as necessary or add continuation pages.

40. (cont.) Description of environment and outbuilding. Expand box as necessary or add continuation pages.

41. (cont.) Description of primary resource. Expand box as necessary, or add continuation pages.

covered in stucco

HONG MEIN CHOP SUEY
CARRY OUT ONLY 385-8888

4700

OPEN

E KJACK
 upholstery
 4-581-1603
 Air Conditioning



ARCHITECTURAL/HISTORIC INVENTORY FORM

1. Survey no. SLC-AS-047	2. Survey name: Thematic Survey of Midcentury Modern Movement Nonresidential Architecture in St. Louis		
3. County: St. Louis [Independent City]	4. Address: 4870 NATURAL BRIDGE AV		
Alternate address if applicable			
5. City/State: St. Louis [Independent City], M	6. UTM:	or: LAT	7. Township/Range/Section: T: R: S: N/A
8. Historic Name (if known):		9. Present/other name (if known):	
10. Ownership:	11a. Historic Use (if known):	11b. Current Use:	

HISTORICAL DATA

12. Construction date: Major addition/alteration date:	1947 1949	15. Architect:	18. Previously surveyed? <input type="checkbox"/> Cite survey name in box 22 cont. (page 3)
13. Significant date/period:		16. Builder/contractor:	19. On National Register? Cite nomination name in box 22 cont. (page 3)
14. Area(s) of significance:		17. Original or significant owner:	20. National Register eligible?
21. History and significance on continuation page. <input type="checkbox"/>		22. Sources of information on continuation page. <input type="checkbox"/>	Historic District Potential? <input type="checkbox"/> Name of Potential District?

ARCHITECTURAL INFORMATION

23. Category of Property:	30. Roof Material:	37. Windows: Type:
24. Vernacular or property type: 1-Story Commercial	31. Chimney placement:	Panes
25. Architectural style: Modern Movements	32. Structural system:	38. Acreage (rural): Visible from public road? <input type="checkbox"/>
26. Plan Shape:	33. Exterior wall cladding:	39. Changes: (describe in box 41 cont.) <input type="checkbox"/> Addition Date(s): <input type="checkbox"/> Altered Date(s): <input type="checkbox"/> Moved Date(s): <input type="checkbox"/> Other Date(s):
27. Number of Stories:	34. Foundation Material:	Endangered by:
28. No. of bays (1st floor)	35. Basement type:	40. No. outbuildings (describe in box 40 cont.):
29. Roof Type:	36. Front Porch Type:	41. Further description of building features and associated resources on continuation page. <input type="checkbox"/>

OTHER

42. Current Owner/address: SHERMAN, MARK	43. Inventory form prepared by (name):	44. Survey date:
1 SUMMER BLOSSOM CT CHESTERFIELD MO 63017	Additional Information/revisions by:	45. Date of revisions:
FOR SHPO USE:		Survey Category: <input type="checkbox"/> RLS <input type="checkbox"/> ILS <input type="checkbox"/> Significant Properties List

Date entered in inventory:	Level of survey: <input type="checkbox"/> reconnaissance <input type="checkbox"/> intensive	Additional research? <input type="checkbox"/> yes <input type="checkbox"/> no
National Register Status: <input type="checkbox"/> listed <input type="checkbox"/> in listed district	Other:	
Name:		
<input type="checkbox"/> pending listing <input type="checkbox"/> not eligible <input type="checkbox"/> eligible(district) <input type="checkbox"/> eligible (individually) <input type="checkbox"/> not determined		



MISSOURI DEPARTMENT OF NATURAL RESOURCES
STATE HISTORIC PRESERVATION OFFICE, P.O. Box 176, Jefferson City, MO 65102

ARCHITECTURAL/HISTORIC INVENTORY FORM

4870 NATURAL BRIDGE AV

LOCATION MAP (include north arrow):

SITE MAP/PLAN (include north arrow):

Insert photograph of primary structure on property:

Photo 1:

Photo 2:

Description:

Description:

Date:

CD No.:

Image No.

Date:

CD No.:

Image No.

Photographer:

Main Photo: Images2012\CompleteSurveyPhotos\Naturalbridge4870.JPG



ARCHITECTURAL/HISTORIC INVENTORY FORM

4870 NATURAL BRIDGE AV

21.(cont.) History:and significance. Expand box as necessary or add continuation pages.

22. (cont.) Sources of information. Expand box as necessary or add continuation pages.

40. (cont.) Description of environment and outbuilding. Expand box as necessary or add continuation pages.

41. (cont.) Description of primary resource. Expand box as necessary, or add continuation pages.

Auto show room. "moderne" in appearance. Rounded showroom space. Series of garage bays extending east and west sides.



SHE MAN MOTORS INC.

MOTORS

SHE MAN



ARCHITECTURAL/HISTORIC INVENTORY FORM

1. Survey no. SLC-AS-047		2. Survey name: Thematic Survey of Modern Movement Architecture in St. Louis	
3. County: St. Louis [Independent City]		4. Address: 4962 NATURAL BRIDGE AV	
Alternate address if applicable			
5. City/State: St. Louis [Independent City], M		6. UTM: LAT	7. Township/Range/Section: T: R: S: N/A
8. Historic Name (if known):		9. Present/other name (if known):	
10. Ownership:	11a. Historic Use (if known):	11b. Current Use:	

HISTORICAL DATA

12. Construction date: Major addition/alteration date:	1950	15. Architect:	18. Previously surveyed? <input type="checkbox"/> Cite survey name in box 22 cont. (page 3)
13. Significant date/period:		16. Builder/contractor:	19. On National Register? Cite nomination name in box 22 cont. (page 3)
14. Area(s) of significance:		17. Original or significant owner:	20. National Register eligible?
21. History and significance on continuation page. <input type="checkbox"/>		22. Sources of information on continuation page. <input type="checkbox"/>	Historic District Potential? <input type="checkbox"/> Name of Potential District?

ARCHITECTURAL INFORMATION

23. Category of Property:	30. Roof Material:	37. Windows: Type:
24. Vernacular or property type: 1-Story Commercial	31. Chimney placement:	Panes
25. Architectural style: Modern Movements	32. Structural system:	38. Acreage (rural): Visible from public road? <input type="checkbox"/>
26. Plan Shape:	33. Exterior wall cladding:	39. Changes: (describe in box 41 cont.) <input type="checkbox"/> Addition Date(s): <input type="checkbox"/> Altered Date(s): <input type="checkbox"/> Moved Date(s): <input type="checkbox"/> Other Date(s):
27. Number of Stories:	34. Foundation Material:	Endangered by:
28. No. of bays (1st floor)	35. Basement type:	40. No. outbuildings (describe in box 40 cont.):
29. Roof Type:	36. Front Porch Type:	41. Further description of building features and associated resources on continuation page. <input type="checkbox"/>

OTHER

42. Current Owner/address: D & D REALTY CO	43. Inventory form prepared by (name):	44. Survey date:
4956 NATURAL BRIDGE	Additional Information/revisions by:	45. Date of revisions:
ST LOUIS MO 63115		Survey Category: <input type="checkbox"/> RLS <input type="checkbox"/> ILS <input type="checkbox"/> Significant Properties List

FOR SHPO USE:

Date entered in inventory:	Level of survey: <input type="checkbox"/> reconnaissance <input type="checkbox"/> intensive	Additional research? <input type="checkbox"/> yes <input type="checkbox"/> no
National Register Status: <input type="checkbox"/> listed <input type="checkbox"/> in listed district	Other:	
Name:		
<input type="checkbox"/> pending listing <input type="checkbox"/> not eligible <input type="checkbox"/> eligible(district) <input type="checkbox"/> eligible (individually) <input type="checkbox"/> not determined		



ARCHITECTURAL/HISTORIC INVENTORY FORM

4962 NATURAL BRIDGE AV

LOCATION MAP (include north arrow):

SITE MAP/PLAN (include north arrow):

Insert photograph of primary structure on property:

Photo 1:

Photo 2:

Description:

Description:

Date:

CD No.:

Image No.

Date:

CD No.:

Image No.

Photographer:

Main Photo: Images2012\CompleteSurveyPhotos\NaturalBridge4962.JPG



ARCHITECTURAL/HISTORIC INVENTORY FORM

4962 NATURAL BRIDGE AV

21.(cont.) History:and significance. Expand box as necessary or add continuation pages.

22. (cont.) Sources of information. Expand box as necessary or add continuation pages.

40. (cont.) Description of environment and outbuilding. Expand box as necessary or add continuation pages.

41. (cont.) Description of primary resource. Expand box as necessary, or add continuation pages.

addition to larger commercial building. Semi-circular footprint. Blonde brick.



DROSTE HEATING SHEET METAL
AIR O D I O G **DROSTE**

DROSTE



ARCHITECTURAL/HISTORIC INVENTORY FORM

1. Survey no. SLC-AS-047	2. Survey name: Thematic Survey of Modern Movement Architecture in St. Louis		
3. County: St. Louis [Independent City]	4. Address: 5440 NATURAL BRIDGE AV		
Alternate address if applicable			
5. City/State: St. Louis [Independent City], M	6. UTM:	or: LAT	7. Township/Range/Section: T: R: S: N/A
8. Historic Name (if known):		9. Present/other name (if known):	
10. Ownership:	11a. Historic Use (if known):	11b. Current Use:	

HISTORICAL DATA

12. Construction date: Major addition/alteration date:	1945 1946	15. Architect:	18. Previously surveyed? <input type="checkbox"/> Cite survey name in box 22 cont. (page 3)
13. Significant date/period:		16. Builder/contractor:	19. On National Register? Cite nomination name in box 22 cont. (page 3)
14. Area(s) of significance:		17. Original or significant owner:	20. National Register eligible?
21. History and significance on continuation page. <input type="checkbox"/>		22. Sources of information on continuation page. <input type="checkbox"/>	Historic District Potential? <input type="checkbox"/> Name of Potential District?

ARCHITECTURAL INFORMATION

23. Category of Property:	30. Roof Material:	37. Windows: Type:
24. Vernacular or property type: 1-Story Commercial	31. Chimney placement:	Panes
25. Architectural style: Modern Movements	32. Structural system:	38. Acreage (rural): Visible from public road? <input type="checkbox"/>
26. Plan Shape:	33. Exterior wall cladding:	39. Changes: (describe in box 41 cont.) <input type="checkbox"/> Addition Date(s): <input type="checkbox"/> Altered Date(s): <input type="checkbox"/> Moved Date(s): <input type="checkbox"/> Other Date(s):
27. Number of Stories:	34. Foundation Material:	Endangered by:
28. No. of bays (1st floor)	35. Basement type:	40. No. outbuildings (describe in box 40 cont.):
29. Roof Type:	36. Front Porch Type:	41. Further description of building features and associated resources on continuation page. <input type="checkbox"/>

OTHER

42. Current Owner/address: A&R MANAGEMENT CORP	43. Inventory form prepared by (name):	44. Survey date:
5434 NATURAL BRIDGE AV ST LOUIS MO 63120	Additional Information/revisions by:	45. Date of revisions:
FOR SHPO USE:		Survey Category: <input type="checkbox"/> RLS <input type="checkbox"/> ILS <input type="checkbox"/> Significant Properties List

Date entered in inventory:	Level of survey: <input type="checkbox"/> reconnaissance <input type="checkbox"/> intensive	Additional research? <input type="checkbox"/> yes <input type="checkbox"/> no
National Register Status: <input type="checkbox"/> listed <input type="checkbox"/> in listed district	Other:	
Name:		
<input type="checkbox"/> pending listing <input type="checkbox"/> not eligible <input type="checkbox"/> eligible(district) <input type="checkbox"/> eligible (individually) <input type="checkbox"/> not determined		



ARCHITECTURAL/HISTORIC INVENTORY FORM

5440 NATURAL BRIDGE AV

LOCATION MAP (include north arrow):

SITE MAP/PLAN (include north arrow):

Insert photograph of primary structure on property:

Photo 1:

Photo 2:

Description:

Description:

Date:

CD No.:

Image No.

Date:

CD No.:

Image No.

Photographer:

Main Photo: Images2012\CompleteSurveyPhotos\NaturalBridge5440a.JPG



ARCHITECTURAL/HISTORIC INVENTORY FORM

5440 NATURAL BRIDGE AV

21.(cont.) History:and significance. Expand box as necessary or add continuation pages.

22. (cont.) Sources of information. Expand box as necessary or add continuation pages.

40. (cont.) Description of environment and outbuilding. Expand box as necessary or add continuation pages.

41. (cont.) Description of primary resource. Expand box as necessary, or add continuation pages.

covered in EIFS. Two buildings. Both heavily altered.





AD LIFT TRUCK
SALES-RENTAL
SERVICE-PARTS
314-389-1700
800-2 LIFT IT

AD LIFT TRUCK
SALES-RENTAL
SERVICE-PARTS
314-389-1700
800-2 LIFT IT



ARCHITECTURAL/HISTORIC INVENTORY FORM

1. Survey no. SLC-AS-047	2. Survey name: Thematic Survey of Modern Movement Architecture in St. Louis		
3. County: St. Louis [Independent City]	4. Address: 5560-76 NATURAL BRIDGE AV		
Alternate address if applicable			
5. City/State: St. Louis [Independent City], M	6. UTM:	or: LAT	7. Township/Range/Section: T: R: S: N/A
8. Historic Name (if known):		9. Present/other name (if known):	
10. Ownership:	11a. Historic Use (if known):	11b. Current Use:	

HISTORICAL DATA

12. Construction date: Major addition/alteration date:	1945	15. Architect:	18. Previously surveyed? <input type="checkbox"/> Cite survey name in box 22 cont. (page 3)
13. Significant date/period:		16. Builder/contractor:	
14. Area(s) of significance:		17. Original or significant owner:	19. On National Register? Cite nomination name in box 22 cont. (page 3)
			20. National Register eligible?
21. History and significance on continuation page. <input type="checkbox"/>		22. Sources of information on continuation page. <input type="checkbox"/>	Historic District Potential? <input type="checkbox"/> Name of Potential District?

ARCHITECTURAL INFORMATION

23. Category of Property:	30. Roof Material:	37. Windows: Type:
24. Vernacular or property type: 1-Story Commercial	31. Chimney placement:	Panes
25. Architectural style: Modern Movements	32. Structural system:	38. Acreage (rural): Visible from public road? <input type="checkbox"/>
26. Plan Shape:	33. Exterior wall cladding:	39. Changes: (describe in box 41 cont.) <input type="checkbox"/> Addition Date(s): <input type="checkbox"/> Altered Date(s): <input type="checkbox"/> Moved Date(s): <input type="checkbox"/> Other Date(s):
27. Number of Stories:	34. Foundation Material:	Endangered by:
28. No. of bays (1st floor)	35. Basement type:	40. No. outbuildings (describe in box 40 cont.):
29. Roof Type:	36. Front Porch Type:	41. Further description of building features and associated resources on continuation page. <input type="checkbox"/>

OTHER

42. Current Owner/address: MILTON-RUSH, TABATHA	43. Inventory form prepared by (name):	44. Survey date:
3520 TREMONT DR ST LOUIS MO 63133	Additional Information/revisions by:	45. Date of revisions:
FOR SHPO USE:		Survey Category: <input type="checkbox"/> RLS <input type="checkbox"/> ILS <input type="checkbox"/> Significant Properties List

Date entered in inventory:	Level of survey: <input type="checkbox"/> reconnaissance <input type="checkbox"/> intensive	Additional research? <input type="checkbox"/> yes <input type="checkbox"/> no
National Register Status: <input type="checkbox"/> listed <input type="checkbox"/> in listed district	Other:	
Name:		
<input type="checkbox"/> pending listing <input type="checkbox"/> not eligible <input type="checkbox"/> eligible(district) <input type="checkbox"/> eligible (individually) <input type="checkbox"/> not determined		



ARCHITECTURAL/HISTORIC INVENTORY FORM

5560-76 NATURAL BRIDGE AV

LOCATION MAP (include north arrow):

SITE MAP/PLAN (include north arrow):

Insert photograph of primary structure on property:

Photo 1:

Photo 2:

Description:

Description:

Date: CD No.: Image No.

Date: CD No.: Image No.

Photographer:

Main Photo: Images2012\CompleteSurveyPhotos\NaturalBridge5560.JPG



ARCHITECTURAL/HISTORIC INVENTORY FORM

5560-76 NATURAL BRIDGE AV

21.(cont.) History:and significance. Expand box as necessary or add continuation pages.

22. (cont.) Sources of information. Expand box as necessary or add continuation pages.

40. (cont.) Description of environment and outbuilding. Expand box as necessary or add continuation pages.

41. (cont.) Description of primary resource. Expand box as necessary, or add continuation pages.

MCM? Brown brick with red brick detailing. Front windows altered. "All About Children" daycare.





ARCHITECTURAL/HISTORIC INVENTORY FORM

1. Survey no. SLC-AS-047	2. Survey name: Thematic Survey of Midcentury Modern Movement Nonresidential Architecture in St. Louis		
3. County: St. Louis [Independent City]	4. Address: 5600 NATURAL BRIDGE AV		
Alternate address if applicable			
5. City/State: St. Louis [Independent City], M	6. UTM:	or: LAT	7. Township/Range/Section: T: R: S: N/A
8. Historic Name (if known):		9. Present/other name (if known):	
10. Ownership:	11a. Historic Use (if known):	11b. Current Use:	

HISTORICAL DATA

12. Construction date: Major addition/alteration date:	1957	15. Architect:	18. Previously surveyed? <input type="checkbox"/> Cite survey name in box 22 cont. (page 3)
13. Significant date/period:		16. Builder/contractor:	
14. Area(s) of significance:		17. Original or significant owner:	19. On National Register? Cite nomination name in box 22 cont. (page 3)
			20. National Register eligible?
21. History and significance on continuation page. <input type="checkbox"/>		22. Sources of information on continuation page. <input type="checkbox"/>	Historic District Potential? <input type="checkbox"/> Name of Potential District?

ARCHITECTURAL INFORMATION

23. Category of Property:	30. Roof Material:	37. Windows: Type:
24. Vernacular or property type: Gas Station	31. Chimney placement:	Panes
25. Architectural style: Modern Movements	32. Structural system:	38. Acreage (rural): Visible from public road? <input type="checkbox"/>
26. Plan Shape:	33. Exterior wall cladding:	39. Changes: (describe in box 41 cont.) <input type="checkbox"/> Addition Date(s): <input type="checkbox"/> Altered Date(s): <input type="checkbox"/> Moved Date(s): <input type="checkbox"/> Other Date(s):
27. Number of Stories:	34. Foundation Material:	Endangered by:
28. No. of bays (1st floor)	35. Basement type:	40. No. outbuildings (describe in box 40 cont.):
29. Roof Type:	36. Front Porch Type:	41. Further description of building features and associated resources on continuation page. <input type="checkbox"/>

OTHER

42. Current Owner/address: B C PLUMBERS	43. Inventory form prepared by (name):	44. Survey date:
5600 NATURAL BRIDGE ST LOUIS MO 63120	Additional Information/revisions by:	45. Date of revisions:
FOR SHPO USE:		Survey Category: <input type="checkbox"/> RLS <input type="checkbox"/> ILS <input type="checkbox"/> Significant Properties List

Date entered in inventory:	Level of survey: <input type="checkbox"/> reconnaissance <input type="checkbox"/> intensive	Additional research? <input type="checkbox"/> yes <input type="checkbox"/> no
National Register Status: <input type="checkbox"/> listed <input type="checkbox"/> in listed district	Other:	
Name:		
<input type="checkbox"/> pending listing <input type="checkbox"/> not eligible <input type="checkbox"/> eligible(district) <input type="checkbox"/> eligible (individually) <input type="checkbox"/> not determined		



ARCHITECTURAL/HISTORIC INVENTORY FORM

5600 NATURAL BRIDGE AV

LOCATION MAP (include north arrow):

SITE MAP/PLAN (include north arrow):

Insert photograph of primary structure on property:

Photo 1:

Photo 2:

Description:

Description:

Date:

CD No.:

Image No.

Date:

CD No.:

Image No.

Photographer:

Main Photo: Images2012\CompleteSurveyPhotos\NaturalBridge5600.JPG



ARCHITECTURAL/HISTORIC INVENTORY FORM

5600 NATURAL BRIDGE AV

21.(cont.) History:and significance. Expand box as necessary or add continuation pages.

22. (cont.) Sources of information. Expand box as necessary or add continuation pages.

40. (cont.) Description of environment and outbuilding. Expand box as necessary or add continuation pages.

41. (cont.) Description of primary resource. Expand box as necessary, or add continuation pages.

metal panel exterior. Storefront infilled with siding..



B.C. Plumbers
...Better Call
B.C.!
Residential
Commercial
All Other Services
314-261-4400



METRO



ARCHITECTURAL/HISTORIC INVENTORY FORM

1. Survey no. SLC-AS-047		2. Survey name: Thematic Survey of Midcentury Modern Movement Nonresidential Architecture in St. Louis	
3. County: St. Louis [Independent City]		4. Address: 5617-35 NATURAL BRIDGE AV	
Alternate address if applicable			
5. City/State: St. Louis [Independent City], M		6. UTM: LAT LONG:	7. Township/Range/Section: T: R: S: N/A
8. Historic Name (if known):		9. Present/other name (if known):	
10. Ownership:	11a. Historic Use (if known):	11b. Current Use:	

HISTORICAL DATA

12. Construction date: Major addition/alteration date:	1950 1953	15. Architect:	18. Previously surveyed? <input type="checkbox"/> Cite survey name in box 22 cont. (page 3)
13. Significant date/period:		16. Builder/contractor:	19. On National Register? Cite nomination name in box 22 cont. (page 3)
14. Area(s) of significance:		17. Original or significant owner:	20. National Register eligible?
21. History and significance on continuation page. <input type="checkbox"/>		22. Sources of information on continuation page. <input type="checkbox"/>	Historic District Potential? <input type="checkbox"/> Name of Potential District?

ARCHITECTURAL INFORMATION

23. Category of Property:	30. Roof Material:	37. Windows: Type:
24. Vernacular or property type: Industrial/Warehouse	31. Chimney placement:	Panes
25. Architectural style: Modern Movements	32. Structural system:	38. Acreage (rural): Visible from public road? <input type="checkbox"/>
26. Plan Shape:	33. Exterior wall cladding:	39. Changes: (describe in box 41 cont.) <input type="checkbox"/> Addition Date(s) <input type="checkbox"/> Altered Date(s) <input type="checkbox"/> Moved Date(s) <input type="checkbox"/> Other Date(s)
27. Number of Stories:	34. Foundation Material:	Endangered by:
28. No. of bays (1st floor)	35. Basement type:	40. No. outbuildings (describe in box 40 cont.):
29. Roof Type:	36. Front Porch Type:	41. Further description of building features and associated resources on continuation page. <input type="checkbox"/>

OTHER

42. Current Owner/address: SHAPIRO, STANFORD M & LINDA E TRS	43. Inventory form prepared by (name):	44. Survey date:
12567 MASON FOREST DR ST LOUIS MO 63141	Additional Information/revisions by:	45. Date of revisions:
FOR SHPO USE:		Survey Category: <input type="checkbox"/> RLS <input type="checkbox"/> ILS <input type="checkbox"/> Significant Properties List

Date entered in inventory:	Level of survey: <input type="checkbox"/> reconnaissance <input type="checkbox"/> intensive	Additional research? <input type="checkbox"/> yes <input type="checkbox"/> no
National Register Status: <input type="checkbox"/> listed <input type="checkbox"/> in listed district	Other:	
Name:		
<input type="checkbox"/> pending listing <input type="checkbox"/> not eligible <input type="checkbox"/> eligible(district) <input type="checkbox"/> eligible (individually) <input type="checkbox"/> not determined		



MISSOURI DEPARTMENT OF NATURAL RESOURCES
STATE HISTORIC PRESERVATION OFFICE, P.O. Box 176, Jefferson City, MO 65102

ARCHITECTURAL/HISTORIC INVENTORY FORM

5617-35 NATURAL BRIDGE AV

LOCATION MAP (include north arrow):

SITE MAP/PLAN (include north arrow):

Insert photograph of primary structure on property:

Photo 1:

Photo 2:

Description:

Description:

Date:

CD No.:

Image No.

Date:

CD No.:

Image No.

Photographer:

Main Photo: Images2012\CompleteSurveyPhotos\NaturalBridge5617.JPG



ARCHITECTURAL/HISTORIC INVENTORY FORM

5617-35 NATURAL BRIDGE AV

21.(cont.) History:and significance. Expand box as necessary or add continuation pages.

22. (cont.) Sources of information. Expand box as necessary or add continuation pages.

40. (cont.) Description of environment and outbuilding. Expand box as necessary or add continuation pages.

41. (cont.) Description of primary resource. Expand box as necessary, or add continuation pages.

Moderne warehouse building. Rounded front façade on warehouse has been infilled. Concrete block office building, and quonset het.

Shapiro Metal Supply
 **314-382-7000**
shapirometalsupply.com

SHAPIRO SUPPLY CO.

SHAPIRO SUPPLY CO.

ATTENTION
TRUCKERS
NO TURN
AROUND
BACK IN ONLY

NO PARKING
IN FRONT OF
BUSINESS



A photograph of a large, single-story industrial building with a light gray metal exterior. The building has a flat roof and several large, closed roll-up doors. A prominent sign on the left side of the building reads "Shapiro Supply - Metal Distributor". To the left of the building, there is a chain-link fence and some greenery. In the foreground, there is a dark asphalt road with yellow double lines. A tall street lamp stands to the right of the building. The sky is blue with large, white, puffy clouds. A small red sign is visible on the far right side of the building.

Shapiro
Supply - Metal
Distributor





ARCHITECTURAL/HISTORIC INVENTORY FORM

1. Survey no. SLC-AS-047	2. Survey name: Thematic Survey of Midcentury Modern Movement Nonresidential Architecture in St. Louis		
3. County: St. Louis [Independent City]	4. Address: 5642 NATURAL BRIDGE AV		
Alternate address if applicable			
5. City/State: St. Louis [Independent City], M	6. UTM:	or: LAT	7. Township/Range/Section: T: R: S: N/A
8. Historic Name (if known):		9. Present/other name (if known):	
10. Ownership:	11a. Historic Use (if known):	11b. Current Use:	

HISTORICAL DATA

12. Construction date: Major addition/alteration date:	1962	15. Architect:	18. Previously surveyed? <input type="checkbox"/> Cite survey name in box 22 cont. (page 3)
13. Significant date/period:		16. Builder/contractor:	
14. Area(s) of significance:		17. Original or significant owner:	19. On National Register? Cite nomination name in box 22 cont. (page 3)
			20. National Register eligible?
21. History and significance on continuation page. <input type="checkbox"/>		22. Sources of information on continuation page. <input type="checkbox"/>	Historic District Potential? <input type="checkbox"/> Name of Potential District?

ARCHITECTURAL INFORMATION

23. Category of Property:	30. Roof Material:	37. Windows: Type:
24. Vernacular or property type: Industrial/Warehouse	31. Chimney placement:	Panes
25. Architectural style: Modern Movements	32. Structural system:	38. Acreage (rural): Visible from public road? <input type="checkbox"/>
26. Plan Shape:	33. Exterior wall cladding:	39. Changes: (describe in box 41 cont.) <input type="checkbox"/> Addition Date(s): <input type="checkbox"/> Altered Date(s): <input type="checkbox"/> Moved Date(s): <input type="checkbox"/> Other Date(s):
27. Number of Stories:	34. Foundation Material:	Endangered by:
28. No. of bays (1st floor)	35. Basement type:	40. No. outbuildings (describe in box 40 cont.):
29. Roof Type:	36. Front Porch Type:	41. Further description of building features and associated resources on continuation page. <input type="checkbox"/>

OTHER

42. Current Owner/address: NATURAL BRIDGE REALTY LLC	43. Inventory form prepared by (name):	44. Survey date:
5642 NATURAL BRIDGE ST LOUIS MO 63120	Additional Information/revisions by:	45. Date of revisions:
FOR SHPO USE:		Survey Category: <input type="checkbox"/> RLS <input type="checkbox"/> ILS <input type="checkbox"/> Significant Properties List

Date entered in inventory:	Level of survey: <input type="checkbox"/> reconnaissance <input type="checkbox"/> intensive	Additional research? <input type="checkbox"/> yes <input type="checkbox"/> no
National Register Status: <input type="checkbox"/> listed <input type="checkbox"/> in listed district	Other:	
Name:		
<input type="checkbox"/> pending listing <input type="checkbox"/> not eligible <input type="checkbox"/> eligible(district) <input type="checkbox"/> eligible (individually) <input type="checkbox"/> not determined		



ARCHITECTURAL/HISTORIC INVENTORY FORM

5642 NATURAL BRIDGE AV

LOCATION MAP (include north arrow):

SITE MAP/PLAN (include north arrow):

Insert photograph of primary structure on property:

Photo 1:

Photo 2:

Description:

Description:

Date: CD No.: Image No.

Date: CD No.: Image No.

Photographer:

Main Photo: Images2012\CompleteSurveyPhotos\NaturalBridge5642a.JPG



ARCHITECTURAL/HISTORIC INVENTORY FORM

5642 NATURAL BRIDGE AV

21.(cont.) History:and significance. Expand box as necessary or add continuation pages.

22. (cont.) Sources of information. Expand box as necessary or add continuation pages.

40. (cont.) Description of environment and outbuilding. Expand box as necessary or add continuation pages.

41. (cont.) Description of primary resource. Expand box as necessary, or add continuation pages.

natural Bridge frontage has black brick with metal panel window system. Rear of building (warehouse) has metal veneer and 8-bay garage.







ARCHITECTURAL/HISTORIC INVENTORY FORM

1. Survey no. SLC-AS-047	2. Survey name: Thematic Survey of Midcentury Modern Movement Nonresidential Architecture in St. Louis		
3. County: St. Louis [Independent City]	4. Address: 5680 NATURAL BRIDGE AV		
Alternate address if applicable			
5. City/State: St. Louis [Independent City], M	6. UTM:	or: LAT	7. Township/Range/Section: T: R: S: N/A
8. Historic Name (if known):		9. Present/other name (if known):	
10. Ownership: Private		11a. Historic Use (if known):	11b. Current Use:

HISTORICAL DATA

12. Construction date: Major addition/alteration date:	1965	15. Architect:	18. Previously surveyed? <input type="checkbox"/> Cite survey name in box 22 cont. (page 3)
13. Significant date/period:		16. Builder/contractor:	19. On National Register? Cite nomination name in box 22 cont. (page 3)
14. Area(s) of significance:		17. Original or significant owner:	20. National Register eligible?
21. History and significance on continuation page. <input type="checkbox"/>		22. Sources of information on continuation page. <input type="checkbox"/>	Historic District Potential? <input type="checkbox"/> Name of Potential District?

ARCHITECTURAL INFORMATION

23. Category of Property: Building	30. Roof Material:	37. Windows: Type:
24. Vernacular or property type: Industrial/Warehouse	31. Chimney placement:	Panes
25. Architectural style: Modern Movements	32. Structural system:	38. Acreage (rural): Visible from public road? <input checked="" type="checkbox"/>
26. Plan Shape:	33. Exterior wall cladding:	39. Changes: (describe in box 41 cont.) <input type="checkbox"/> Addition Date(s): <input type="checkbox"/> Altered Date(s): <input type="checkbox"/> Moved Date(s): <input type="checkbox"/> Other Date(s):
27. Number of Stories:	34. Foundation Material:	Endangered by:
28. No. of bays (1st floor)	35. Basement type:	40. No. outbuildings (describe in box 40 cont.):
29. Roof Type:	36. Front Porch Type:	41. Further description of building features and associated resources on continuation page. <input type="checkbox"/>

OTHER

42. Current Owner/address: BREMEN BANK & TRUST CO TR MIDWEST TRUST COMPANY OF MISSOURI 2850 W CLAY ST STE 100 ST CHARLES MO 63301	43. Inventory form prepared by (name): Patience Stuart Peter Meijer Architect, PC Additional Information/revisions by:	44. Survey date: 45. Date of revisions: Survey Category: <input type="checkbox"/> RLS <input type="checkbox"/> ILS <input type="checkbox"/> Significant Properties Listed
---	---	--

FOR SHPO USE:

Date entered in inventory:	Level of survey: <input type="checkbox"/> reconnaissance <input type="checkbox"/> intensive	Additional research? <input type="checkbox"/> yes <input type="checkbox"/> no
National Register Status: <input type="checkbox"/> listed <input type="checkbox"/> in listed district	Other:	
Name:		
<input type="checkbox"/> pending listing <input type="checkbox"/> not eligible <input type="checkbox"/> eligible(district) <input type="checkbox"/> eligible (individually) <input type="checkbox"/> not determined		



ARCHITECTURAL/HISTORIC INVENTORY FORM

5680 NATURAL BRIDGE AV

LOCATION MAP (include north arrow):

SITE MAP/PLAN (include north arrow):

Insert photograph of primary structure on property:

Photo 1:

Photo 2:

Description:

Description:

Date: CD No.: Image No.

Date: CD No.: Image No.

Photographer:

Main Photo: Images2012\CompleteSurveyPhotos\NaturalBridge5680.jpg



ARCHITECTURAL/HISTORIC INVENTORY FORM

5680 NATURAL BRIDGE AV

21.(cont.) History:and significance. Expand box as necessary or add continuation pages.

22. (cont.) Sources of information. Expand box as necessary or add continuation pages.

40. (cont.) Description of environment and outbuilding. Expand box as necessary or add continuation pages.

41. (cont.) Description of primary resource. Expand box as necessary, or add continuation pages.

Interesting industrial design with upgraded corner office entry bay. Brick with cast concrete coping and entry door enframements and projecting brick coursing. Industrial sash windows and cleristery extant. Later center addition features aluminum windows with fixed and hopper sash and blue porcelain panels. Corrugated concrete addition at west.





FOR SALE
CALL: 781-0001
781-0001

FOR SALE
CALL: 781-0001
781-0001









ARCHITECTURAL/HISTORIC INVENTORY FORM

1. Survey no. SLC-AS-047		2. Survey name: Thematic Survey of Midcentury Modern Movement Nonresidential Architecture in St. Louis	
3. County: St. Louis [Independent City]		4. Address: 5704 NATURAL BRIDGE AV	
Alternate address if applicable			
5. City/State: St. Louis [Independent City], M		6. UTM: LAT LONG:	7. Township/Range/Section: T: R: S: N/A
8. Historic Name (if known):		9. Present/other name (if known):	
10. Ownership:	11a. Historic Use (if known):	11b. Current Use:	

HISTORICAL DATA

12. Construction date: Major addition/alteration date:	1958 1971	15. Architect:	18. Previously surveyed? <input type="checkbox"/> Cite survey name in box 22 cont. (page 3)
13. Significant date/period:		16. Builder/contractor:	19. On National Register? Cite nomination name in box 22 cont. (page 3)
14. Area(s) of significance:		17. Original or significant owner:	20. National Register eligible?
21. History and significance on continuation page. <input type="checkbox"/>		22. Sources of information on continuation page. <input type="checkbox"/>	Historic District Potential? <input type="checkbox"/> Name of Potential District?

ARCHITECTURAL INFORMATION

23. Category of Property:	30. Roof Material:	37. Windows: Type:
24. Vernacular or property type: 1-Story Commercial	31. Chimney placement:	Panes
25. Architectural style: Modern Movements	32. Structural system:	38. Acreage (rural): Visible from public road? <input type="checkbox"/>
26. Plan Shape:	33. Exterior wall cladding:	39. Changes: (describe in box 41 cont.) <input type="checkbox"/> Addition Date(s): <input type="checkbox"/> Altered Date(s): <input type="checkbox"/> Moved Date(s): <input type="checkbox"/> Other Date(s):
27. Number of Stories:	34. Foundation Material:	Endangered by:
28. No. of bays (1st floor)	35. Basement type:	40. No. outbuildings (describe in box 40 cont.):
29. Roof Type:	36. Front Porch Type:	41. Further description of building features and associated resources on continuation page. <input type="checkbox"/>

OTHER

42. Current Owner/address: BREMEN BANK & TRUST CO TR MIDWEST TRUST COMPANY OF MISSOURI 2850 W CLAY ST STE 100 ST CHARLES MO 63301	43. Inventory form prepared by (name): Additional Information/revisions by:	44. Survey date: 45. Date of revisions: Survey Category: <input type="checkbox"/> RLS <input type="checkbox"/> ILS <input type="checkbox"/> Significant Properties Listed
---	--	--

FOR SHPO USE:

Date entered in inventory:	Level of survey: <input type="checkbox"/> reconnaissance <input type="checkbox"/> intensive	Additional research? <input type="checkbox"/> yes <input type="checkbox"/> no
National Register Status: <input type="checkbox"/> listed <input type="checkbox"/> in listed district	Other:	
Name:		
<input type="checkbox"/> pending listing <input type="checkbox"/> not eligible <input type="checkbox"/> eligible(district) <input type="checkbox"/> eligible (individually) <input type="checkbox"/> not determined		



ARCHITECTURAL/HISTORIC INVENTORY FORM

5704 NATURAL BRIDGE AV

LOCATION MAP (include north arrow):

SITE MAP/PLAN (include north arrow):

Insert photograph of primary structure on property:

Photo 1:

Photo 2:

Description:

Description:

Date:

CD No.:

Image No.

Date:

CD No.:

Image No.

Photographer:

Main Photo: Images2012\CompleteSurveyPhotos\NaturalBridge5704.JPG



ARCHITECTURAL/HISTORIC INVENTORY FORM

5704 NATURAL BRIDGE AV

21.(cont.) History:and significance. Expand box as necessary or add continuation pages.

22. (cont.) Sources of information. Expand box as necessary or add continuation pages.

40. (cont.) Description of environment and outbuilding. Expand box as necessary or add continuation pages.

41. (cont.) Description of primary resource. Expand box as necessary, or add continuation pages.

Brick and concrete block auto repair shop. Natural Bridge storefront has been enclosed.





ARCHITECTURAL/HISTORIC INVENTORY FORM

1. Survey no. SLC-AS-047	2. Survey name: Thematic Survey of Modern Movement Architecture in St. Louis		
3. County: St. Louis [Independent City]	4. Address: 5757 NATURAL BRIDGE AV		
Alternate address if applicable			
5. City/State: St. Louis [Independent City], M	6. UTM:	or: LAT	7. Township/Range/Section: T: R: S: N/A
8. Historic Name (if known):		9. Present/other name (if known):	
10. Ownership: Private		11a. Historic Use (if known):	11b. Current Use:

HISTORICAL DATA

12. Construction date: Major addition/alteration date:	1963	15. Architect: none	18. Previously surveyed? <input type="checkbox"/> Cite survey name in box 22 cont. (page 3)
13. Significant date/period:		16. Builder/contractor:	19. On National Register? Cite nomination name in box 22 cont. (page 3)
14. Area(s) of significance:		17. Original or significant owner:	20. National Register eligible?
21. History and significance on continuation page. <input type="checkbox"/>		22. Sources of information on continuation page. <input type="checkbox"/>	Historic District Potential? <input type="checkbox"/> Name of Potential District?

ARCHITECTURAL INFORMATION

23. Category of Property: Building	30. Roof Material:	37. Windows: Type:
24. Vernacular or property type: 1-Story Commercial	31. Chimney placement:	Panes
25. Architectural style: Modern Movements	32. Structural system:	38. Acreage (rural): Visible from public road? <input checked="" type="checkbox"/>
26. Plan Shape:	33. Exterior wall cladding:	39. Changes: (describe in box 41 cont.) <input type="checkbox"/> Addition Date(s): <input type="checkbox"/> Altered Date(s): <input type="checkbox"/> Moved Date(s): <input type="checkbox"/> Other Date(s):
27. Number of Stories:	34. Foundation Material:	Endangered by:
28. No. of bays (1st floor)	35. Basement type:	40. No. outbuildings (describe in box 40 cont.):
29. Roof Type:	36. Front Porch Type:	41. Further description of building features and associated resources on continuation page. <input type="checkbox"/>

OTHER

42. Current Owner/address: KENT, KENNETH TRS	43. Inventory form prepared by (name): Patience Stuart Peter Meijer Architect, PC	44. Survey date:
5757 NATURAL BRIDGE ST LOUIS MO 63120	Additional Information/revisions by:	45. Date of revisions:
FOR SHPO USE:		Survey Category: <input type="checkbox"/> RLS <input type="checkbox"/> ILS <input type="checkbox"/> Significant Properties List

Date entered in inventory:	Level of survey: <input type="checkbox"/> reconnaissance <input type="checkbox"/> intensive	Additional research? <input type="checkbox"/> yes <input type="checkbox"/> no
National Register Status: <input type="checkbox"/> listed <input type="checkbox"/> in listed district	Other:	
Name:		
<input type="checkbox"/> pending listing <input type="checkbox"/> not eligible <input type="checkbox"/> eligible(district) <input type="checkbox"/> eligible (individually) <input type="checkbox"/> not determined		



ARCHITECTURAL/HISTORIC INVENTORY FORM

5757 NATURAL BRIDGE AV

LOCATION MAP (include north arrow):

SITE MAP/PLAN (include north arrow):

Insert photograph of primary structure on property:

Photo 1:

Photo 2:

Description:

Description:

Date:

CD No.:

Image No.

Date:

CD No.:

Image No.

Photographer:

Main Photo: Images2012\CompleteSurveyPhotos\NaturalBridge5757.JPG



ARCHITECTURAL/HISTORIC INVENTORY FORM

5757 NATURAL BRIDGE AV

21.(cont.) History:and significance. Expand box as necessary or add continuation pages.

22. (cont.) Sources of information. Expand box as necessary or add continuation pages.

City of St Louis building permit A9110, 7/12/1963: "Auto sales & service building. Geo. W. Kropp & Assoc. Engineer- no architect listed."

40. (cont.) Description of environment and outbuilding. Expand box as necessary or add continuation pages.

41. (cont.) Description of primary resource. Expand box as necessary, or add continuation pages.

irregular footprint . Brick with projecting sign wall



Joe's
Clothes

Joe's Clothes

NO. 1



ARCHITECTURAL/HISTORIC INVENTORY FORM

1. Survey no. SLC-AS-047		2. Survey name: Thematic Survey of Midcentury Modern Movement Nonresidential Architecture in St. Louis	
3. County: St. Louis [Independent City]		4. Address: 5800-10 NATURAL BRIDGE AV	
Alternate address if applicable			
5. City/State: St. Louis [Independent City], M		6. UTM: LAT LONG:	7. Township/Range/Section: T: R: S: N/A
8. Historic Name (if known):		9. Present/other name (if known):	
10. Ownership:	11a. Historic Use (if known):	11b. Current Use:	

HISTORICAL DATA

12. Construction date: Major addition/alteration date:	1953 1994	15. Architect:	18. Previously surveyed? <input type="checkbox"/> Cite survey name in box 22 cont. (page 3)
13. Significant date/period:		16. Builder/contractor:	19. On National Register? Cite nomination name in box 22 cont. (page 3)
14. Area(s) of significance:		17. Original or significant owner:	20. National Register eligible?
21. History and significance on continuation page. <input type="checkbox"/>		22. Sources of information on continuation page. <input type="checkbox"/>	Historic District Potential? <input type="checkbox"/> Name of Potential District?

ARCHITECTURAL INFORMATION

23. Category of Property:	30. Roof Material:	37. Windows: Type:
24. Vernacular or property type: 1-Story Commercial	31. Chimney placement:	Panes
25. Architectural style: Modern Movements	32. Structural system:	38. Acreage (rural): Visible from public road? <input type="checkbox"/>
26. Plan Shape:	33. Exterior wall cladding:	39. Changes: (describe in box 41 cont.) <input type="checkbox"/> Addition Date(s): <input type="checkbox"/> Altered Date(s): <input type="checkbox"/> Moved Date(s): <input type="checkbox"/> Other Date(s):
27. Number of Stories:	34. Foundation Material:	Endangered by:
28. No. of bays (1st floor)	35. Basement type:	40. No. outbuildings (describe in box 40 cont.):
29. Roof Type:	36. Front Porch Type:	41. Further description of building features and associated resources on continuation page. <input type="checkbox"/>

OTHER

42. Current Owner/address: DOBYNES, ROBERT & SANDRA	43. Inventory form prepared by (name):	44. Survey date:
14409 CAPE CHARLES COURT FLORISSANT MO 63034	Additional Information/revisions by:	45. Date of revisions:
Survey Category: <input type="checkbox"/> RLS <input type="checkbox"/> ILS <input type="checkbox"/> Significant Properties List		

FOR SHPO USE:

Date entered in inventory:	Level of survey: <input type="checkbox"/> reconnaissance <input type="checkbox"/> intensive	Additional research? <input type="checkbox"/> yes <input type="checkbox"/> no
National Register Status: <input type="checkbox"/> listed <input type="checkbox"/> in listed district	Other:	
Name:		
<input type="checkbox"/> pending listing <input type="checkbox"/> not eligible <input type="checkbox"/> eligible(district) <input type="checkbox"/> eligible (individually) <input type="checkbox"/> not determined		



ARCHITECTURAL/HISTORIC INVENTORY FORM

5800-10 NATURAL BRIDGE AV

LOCATION MAP (include north arrow):

SITE MAP/PLAN (include north arrow):

Insert photograph of primary structure on property:

Photo 1:

Photo 2:

Description:

Description:

Date: CD No.: Image No.

Date: CD No.: Image No.

Photographer:

Main Photo: Images2012\CompleteSurveyPhotos\NaturalBridge5800.jpg



ARCHITECTURAL/HISTORIC INVENTORY FORM

5800-10 NATURAL BRIDGE AV

21.(cont.) History:and significance. Expand box as necessary or add continuation pages.

22. (cont.) Sources of information. Expand box as necessary or add continuation pages.

40. (cont.) Description of environment and outbuilding. Expand box as necessary or add continuation pages.

41. (cont.) Description of primary resource. Expand box as necessary, or add continuation pages.

Corner storefront converted to office. Little integrity.

EYE FASHION FACTORY

ADVANCED EYE-CARE

FAST FOOD
CHOP SUEY
201-1888

TEAM MARI
TAVITIS

JE
HAI



ARCHITECTURAL/HISTORIC INVENTORY FORM

1. Survey no. SLC-AS-047	2. Survey name: Thematic Survey of Midcentury Modern Movement Nonresidential Architecture in St. Louis		
3. County: St. Louis [Independent City]	4. Address: 5830 NATURAL BRIDGE AV		
Alternate address if applicable			
5. City/State: St. Louis [Independent City], M	6. UTM:	or: LAT	7. Township/Range/Section: T: R: S: N/A
8. Historic Name (if known):		9. Present/other name (if known):	
10. Ownership:	11a. Historic Use (if known):	11b. Current Use:	

HISTORICAL DATA

12. Construction date: Major addition/alteration date:	1960	15. Architect:	18. Previously surveyed? <input type="checkbox"/> Cite survey name in box 22 cont. (page 3)
13. Significant date/period:		16. Builder/contractor:	
14. Area(s) of significance:		17. Original or significant owner:	19. On National Register? Cite nomination name in box 22 cont. (page 3)
			20. National Register eligible?
21. History and significance on continuation page. <input type="checkbox"/>		22. Sources of information on continuation page. <input type="checkbox"/>	Historic District Potential? <input type="checkbox"/> Name of Potential District?

ARCHITECTURAL INFORMATION

23. Category of Property:	30. Roof Material:	37. Windows: Type:
24. Vernacular or property type: Other-Note in Comments	31. Chimney placement:	Panes
25. Architectural style: Modern Movements	32. Structural system:	38. Acreage (rural): Visible from public road? <input type="checkbox"/>
26. Plan Shape:	33. Exterior wall cladding:	39. Changes: (describe in box 41 cont.) <input type="checkbox"/> Addition Date(s) <input type="checkbox"/> Altered Date(s) <input type="checkbox"/> Moved Date(s) <input type="checkbox"/> Other Date(s)
27. Number of Stories:	34. Foundation Material:	Endangered by:
28. No. of bays (1st floor)	35. Basement type:	40. No. outbuildings (describe in box 40 cont.):
29. Roof Type:	36. Front Porch Type:	41. Further description of building features and associated resources on continuation page. <input type="checkbox"/>

OTHER

42. Current Owner/address: SONG, TED K & YOUNG L	43. Inventory form prepared by (name):	44. Survey date:
1440 S VAL VISTA DR APT 1035	Additional Information/revisions by:	45. Date of revisions:
MESA AZ 85204		Survey Category: <input type="checkbox"/> RLS <input type="checkbox"/> ILS <input type="checkbox"/> Significant Properties List

FOR SHPO USE:

Date entered in inventory:	Level of survey: <input type="checkbox"/> reconnaissance <input type="checkbox"/> intensive	Additional research? <input type="checkbox"/> yes <input type="checkbox"/> no
National Register Status: <input type="checkbox"/> listed <input type="checkbox"/> in listed district	Other:	
Name:		
<input type="checkbox"/> pending listing <input type="checkbox"/> not eligible <input type="checkbox"/> eligible(district) <input type="checkbox"/> eligible (individually) <input type="checkbox"/> not determined		



ARCHITECTURAL/HISTORIC INVENTORY FORM

5830 NATURAL BRIDGE AV

LOCATION MAP (include north arrow):

SITE MAP/PLAN (include north arrow):

Insert photograph of primary structure on property:

Photo 1:

Photo 2:

Description:

Description:

Date: CD No.: Image No.

Date: CD No.: Image No.

Photographer:

Main Photo: Images2012\CompleteSurveyPhotos\NaturalBridge5830.JPG



ARCHITECTURAL/HISTORIC INVENTORY FORM

5830 NATURAL BRIDGE AV

21.(cont.) History:and significance. Expand box as necessary or add continuation pages.

22. (cont.) Sources of information. Expand box as necessary or add continuation pages.

40. (cont.) Description of environment and outbuilding. Expand box as necessary or add continuation pages.

41. (cont.) Description of primary resource. Expand box as necessary, or add continuation pages.

Concrete block auto garage. Gront gabled roof. No elaboration.

383-0600 5830

MAX **A** Alarm & Sound
A Auto Sale & Rep
A ccessories & L

SALE REPAIR

→ SERVICE & INSTALL

ALARM SOUND

CRICKET



OPEN

BIG!
SALE
ALARM

\$99⁹⁹ 9 to 11 AM

%



ARCHITECTURAL/HISTORIC INVENTORY FORM

1. Survey no. SLC-AS-047	2. Survey name: Thematic Survey of Midcentury Modern Movement Nonresidential Architecture in St. Louis		
3. County: St. Louis [Independent City]	4. Address: 5842 NATURAL BRIDGE AV		
Alternate address if applicable			
5. City/State: St. Louis [Independent City], M	6. UTM:	or: LAT	7. Township/Range/Section: T: R: S: N/A
8. Historic Name (if known):		9. Present/other name (if known):	
10. Ownership:	11a. Historic Use (if known):	11b. Current Use:	

HISTORICAL DATA

12. Construction date: Major addition/alteration date:	1954	15. Architect:	18. Previously surveyed? <input type="checkbox"/> Cite survey name in box 22 cont. (page 3)
13. Significant date/period:		16. Builder/contractor:	
14. Area(s) of significance:		17. Original or significant owner:	19. On National Register? Cite nomination name in box 22 cont. (page 3)
			20. National Register eligible?
21. History and significance on continuation page. <input type="checkbox"/>		22. Sources of information on continuation page. <input type="checkbox"/>	Historic District Potential? <input type="checkbox"/> Name of Potential District?

ARCHITECTURAL INFORMATION

23. Category of Property:	30. Roof Material:	37. Windows: Type:
24. Vernacular or property type: Gas Station	31. Chimney placement:	Panes
25. Architectural style: Modern Movements	32. Structural system:	38. Acreage (rural): Visible from public road? <input type="checkbox"/>
26. Plan Shape:	33. Exterior wall cladding:	39. Changes: (describe in box 41 cont.) <input type="checkbox"/> Addition Date(s): <input type="checkbox"/> Altered Date(s): <input type="checkbox"/> Moved Date(s): <input type="checkbox"/> Other Date(s):
27. Number of Stories:	34. Foundation Material:	Endangered by:
28. No. of bays (1st floor)	35. Basement type:	40. No. outbuildings (describe in box 40 cont.):
29. Roof Type:	36. Front Porch Type:	41. Further description of building features and associated resources on continuation page. <input type="checkbox"/>

OTHER

42. Current Owner/address: ANTHONY, COREY & KANISHA	43. Inventory form prepared by (name):	44. Survey date:
3523 WELLAND BRIDGETON MO 63044	Additional Information/revisions by:	45. Date of revisions:
Survey Category: <input type="checkbox"/> RLS <input type="checkbox"/> ILS <input type="checkbox"/> Significant Properties List		

FOR SHPO USE:

Date entered in inventory:	Level of survey: <input type="checkbox"/> reconnaissance <input type="checkbox"/> intensive	Additional research? <input type="checkbox"/> yes <input type="checkbox"/> no
National Register Status: <input type="checkbox"/> listed <input type="checkbox"/> in listed district	Other:	
Name:		
<input type="checkbox"/> pending listing <input type="checkbox"/> not eligible <input type="checkbox"/> eligible(district) <input type="checkbox"/> eligible (individually) <input type="checkbox"/> not determined		



ARCHITECTURAL/HISTORIC INVENTORY FORM

5842 NATURAL BRIDGE AV

LOCATION MAP (include north arrow):

SITE MAP/PLAN (include north arrow):

Insert photograph of primary structure on property:

Photo 1:

Photo 2:

Description:

Description:

Date:

CD No.:

Image No.

Date:

CD No.:

Image No.

Photographer:

Main Photo: Images2012\CompleteSurveyPhotos\NaturalBridge5842.JPG



ARCHITECTURAL/HISTORIC INVENTORY FORM

5842 NATURAL BRIDGE AV

21.(cont.) History:and significance. Expand box as necessary or add continuation pages.

22. (cont.) Sources of information. Expand box as necessary or add continuation pages.

40. (cont.) Description of environment and outbuilding. Expand box as necessary or add continuation pages.

41. (cont.) Description of primary resource. Expand box as necessary, or add continuation pages.

Concrete Block three bay garage.



DRIVE THRU CAR WASH

HEATED GARAGE

FULL AUTO DETAILING

CAR SALES

MIDWEST MOTORPLEX

584

BUDGET
INN

STAY

Credit
Approved



ARCHITECTURAL/HISTORIC INVENTORY FORM

1. Survey no. SLC-AS-047-0158		2. Survey name: Thematic Survey of Midcentury Modern Movement Nonresidential Architecture in St. Louis	
3. County: St. Louis [Independent City]		4. Address: 5900 NATURAL BRIDGE AV	
Alternate address if applicable			
5. City/State: St. Louis [Independent City], M		6. UTM: or: LAT 38:41:12.56 LONG: 90:16:21.37	7. Township/Range/Section: T: R: S: N/A
8. Historic Name (if known): Undetermined		9. Present/other name (if known): GOODY GOODY DINER	
10. Ownership: Private	11a. Historic Use (if known): Commerce Trade		11b. Current Use:

HISTORICAL DATA

12. Construction date: Major addition/alteration date:	1958 N/A	15. Architect: Frank Hilliker	18. Previously surveyed? <input type="checkbox"/> Cite survey name in box 22 cont. (page 3)
13. Significant date/period: 1958		16. Builder/contractor: John Ditenhofer	19. On National Register? Cite nomination name in box 22 cont. (page 3)
14. Area(s) of significance: To be determined		17. Original or significant owner: Undetermined	20. National Register eligible? Not determined
21. History and significance on continuation page. <input type="checkbox"/>		22. Sources of information on continuation page. <input checked="" type="checkbox"/>	Historic District Potential? <input type="checkbox"/> Name of Potential District?

ARCHITECTURAL INFORMATION

23. Category of Property: Building	30. Roof Material: Undetermined	37. Windows: Type: Fixed
24. Vernacular or property type: 1-Story Commercial	31. Chimney placement: None	Panes 1 or 2
25. Architectural style: Modern Movements	32. Structural system: Undetermined	38. Acreage (rural): Visible from public road? <input checked="" type="checkbox"/>
26. Plan Shape: Rectangular Short St. Fac	33. Exterior wall cladding: Concrete	39. Changes: (describe in box 41 cont.) <input type="checkbox"/> Addition Date(s): <input type="checkbox"/> Altered Date(s): <input type="checkbox"/> Moved Date(s): <input type="checkbox"/> Other Date(s):
27. Number of Stories: 1-story	34. Foundation Material: Concrete	Endangered by:
28. No. of bays (1st floor): 1	35. Basement type: Undetermined	40. No. outbuildings (describe in box 40 cont.): 0
29. Roof Type: Flat	36. Front Porch Type: N/A	41. Further description of building features and associated resources on continuation page. <input checked="" type="checkbox"/>

OTHER

42. Current Owner/address: GOODY GOODY REAL ESTATE LLC	43. Inventory form prepared by (name): Patience Stuart Peter Meijer Architect, PC	44. Survey date:
5900 NATURAL BRIDGE AVE ST LOUIS MO 63120	Additional Information/revisions by: Betsy Bradley	45. Date of revisions:
FOR SHPO USE: Cultural Resources Office		Survey Category: <input checked="" type="checkbox"/> RLS <input type="checkbox"/> ILS <input type="checkbox"/> Significant Properties List

Date entered in inventory:	Level of survey: <input type="checkbox"/> reconnaissance <input type="checkbox"/> intensive	Additional research? <input type="checkbox"/> yes <input type="checkbox"/> no
National Register Status: <input type="checkbox"/> listed <input type="checkbox"/> in listed district	Other:	
Name:		
<input type="checkbox"/> pending listing <input type="checkbox"/> not eligible <input type="checkbox"/> eligible(district) <input type="checkbox"/> eligible (individually) <input type="checkbox"/> not determined		



ARCHITECTURAL/HISTORIC INVENTORY FORM

5900 NATURAL BRIDGE AV

LOCATION MAP (include north arrow):

SITE MAP/PLAN (include north arrow):

Insert photograph of primary structure on property:

Photo 1:

Photo 2:

Description:

Looking west at building.

Description:

Date:

CD No.:

Image No.

Date:

CD No.:

Image No.

Photographer: PMA

Main Photo: Images2012\5900 NATURAL BRIDGE AV.JPG



ARCHITECTURAL/HISTORIC INVENTORY FORM

5900 NATURAL BRIDGE AV

21.(cont.) History:and significance. Expand box as necessary or add continuation pages.

22. (cont.) Sources of information. Expand box as necessary or add continuation pages.

St Louis building permit #R12219, 9/29/1948: "Enclose root beer stand for winter use." Frank Hilliker, architect; John Ditenhofer, contractor. Also A11014, 4/16/1957; D9778 8/23/1968.

40. (cont.) Description of environment and outbuilding. Expand box as necessary or add continuation pages.

41. (cont.) Description of primary resource. Expand box as necessary, or add continuation pages.

The Goody Goody Diner is a rectangular single story building. The building has a flat roof, original windows, a concrete foundation, and concrete façades. The east façade is brick, has large square windows and a curved glass curtain wall system wrapping along the north façade. The entire building is wrapped with an overhung simple metal cornice. The roof has billboard signage that wraps from the south to east façade, attaching to the metal cornice. There is also a large blade sign mounted on the roof.

5900 Natural Bridge



0 — 78671L

5900 Natural Bridge

NATURAL BRIDGE AVE

HAMILTON AVE

GLENMORE AVE



0 — 240



Goody
Goody

BREAKFAST
LUNCH

CARRY
OUT
383-3333

OUR
64th
YEAR

HOME
OF THE
"WILBUR"

GOODY GOODY DINER
SINCE 1948
BREAKFAST LUNCH

Goody
Goody
Diner



ARCHITECTURAL/HISTORIC INVENTORY FORM

1. Survey no. SLC-AS-047	2. Survey name: Thematic Survey of Modern Movement Architecture in St. Louis		
3. County: St. Louis [Independent City]	4. Address: 5910 NATURAL BRIDGE AV		
Alternate address if applicable			
5. City/State: St. Louis [Independent City], M	6. UTM:	or: LAT	7. Township/Range/Section: T: R: S: N/A
8. Historic Name (if known):		9. Present/other name (if known):	
10. Ownership:	11a. Historic Use (if known):	11b. Current Use:	

HISTORICAL DATA

12. Construction date: Major addition/alteration date:	1947	15. Architect:	18. Previously surveyed? <input type="checkbox"/> Cite survey name in box 22 cont. (page 3)
13. Significant date/period:		16. Builder/contractor:	
14. Area(s) of significance:		17. Original or significant owner:	19. On National Register? Cite nomination name in box 22 cont. (page 3)
			20. National Register eligible?
21. History and significance on continuation page. <input type="checkbox"/>		22. Sources of information on continuation page. <input type="checkbox"/>	Historic District Potential? <input type="checkbox"/> Name of Potential District?

ARCHITECTURAL INFORMATION

23. Category of Property:	30. Roof Material:	37. Windows: Type:
24. Vernacular or property type: 1-Story Commercial	31. Chimney placement:	Panes
25. Architectural style: Modern Movements	32. Structural system:	38. Acreage (rural): Visible from public road? <input type="checkbox"/>
26. Plan Shape:	33. Exterior wall cladding:	39. Changes: (describe in box 41 cont.) <input type="checkbox"/> Addition Date(s): <input type="checkbox"/> Altered Date(s): <input type="checkbox"/> Moved Date(s): <input type="checkbox"/> Other Date(s):
27. Number of Stories:	34. Foundation Material:	Endangered by:
28. No. of bays (1st floor)	35. Basement type:	40. No. outbuildings (describe in box 40 cont.):
29. Roof Type:	36. Front Porch Type:	41. Further description of building features and associated resources on continuation page. <input type="checkbox"/>

OTHER

42. Current Owner/address: MCALLISTER, DARWIN	43. Inventory form prepared by (name):	44. Survey date:
5910 NATURAL BRIDGE AVE ST LOUIS MO 63109	Additional Information/revisions by:	45. Date of revisions:
FOR SHPO USE:		Survey Category: <input type="checkbox"/> RLS <input type="checkbox"/> ILS <input type="checkbox"/> Significant Properties List

Date entered in inventory:	Level of survey: <input type="checkbox"/> reconnaissance <input type="checkbox"/> intensive	Additional research? <input type="checkbox"/> yes <input type="checkbox"/> no
National Register Status: <input type="checkbox"/> listed <input type="checkbox"/> in listed district	Other:	
Name:		
<input type="checkbox"/> pending listing <input type="checkbox"/> not eligible <input type="checkbox"/> eligible(district) <input type="checkbox"/> eligible (individually) <input type="checkbox"/> not determined		



ARCHITECTURAL/HISTORIC INVENTORY FORM

5910 NATURAL BRIDGE AV

LOCATION MAP (include north arrow):

SITE MAP/PLAN (include north arrow):

Insert photograph of primary structure on property:

Photo 1:

Photo 2:

Description:

Description:

Date:

CD No.:

Image No.

Date:

CD No.:

Image No.

Photographer:

Main Photo: Images2012\CompleteSurveyPhotos\NaturalBridge5910.JPG



ARCHITECTURAL/HISTORIC INVENTORY FORM

5910 NATURAL BRIDGE AV

21.(cont.) History:and significance. Expand box as necessary or add continuation pages.

22. (cont.) Sources of information. Expand box as necessary or add continuation pages.

40. (cont.) Description of environment and outbuilding. Expand box as necessary or add continuation pages.

41. (cont.) Description of primary resource. Expand box as necessary, or add continuation pages.

Front façade has been heavily altered. Pyramidal roof.





ARCHITECTURAL/HISTORIC INVENTORY FORM

1. Survey no. SLC-AS-047	2. Survey name: Thematic Survey of Midcentury Modern Movement Nonresidential Architecture in St. Louis		
3. County: St. Louis [Independent City]	4. Address: 5914 NATURAL BRIDGE AV		
Alternate address if applicable			
5. City/State: St. Louis [Independent City], M	6. UTM:	or: LAT	7. Township/Range/Section: T: R: S: N/A
8. Historic Name (if known):		9. Present/other name (if known):	
10. Ownership:	11a. Historic Use (if known):	11b. Current Use:	

HISTORICAL DATA

12. Construction date: Major addition/alteration date:	1964	15. Architect:	18. Previously surveyed? <input type="checkbox"/> Cite survey name in box 22 cont. (page 3)
13. Significant date/period:		16. Builder/contractor:	
14. Area(s) of significance:		17. Original or significant owner:	19. On National Register? Cite nomination name in box 22 cont. (page 3)
			20. National Register eligible?
21. History and significance on continuation page. <input type="checkbox"/>		22. Sources of information on continuation page. <input type="checkbox"/>	Historic District Potential? <input type="checkbox"/> Name of Potential District?

ARCHITECTURAL INFORMATION

23. Category of Property:	30. Roof Material:	37. Windows: Type:
24. Vernacular or property type: 1-Story Commercial	31. Chimney placement:	Panes
25. Architectural style: Modern Movements	32. Structural system:	38. Acreage (rural): Visible from public road? <input type="checkbox"/>
26. Plan Shape:	33. Exterior wall cladding:	39. Changes: (describe in box 41 cont.) <input type="checkbox"/> Addition Date(s): <input type="checkbox"/> Altered Date(s): <input type="checkbox"/> Moved Date(s): <input type="checkbox"/> Other Date(s):
27. Number of Stories:	34. Foundation Material:	Endangered by:
28. No. of bays (1st floor)	35. Basement type:	40. No. outbuildings (describe in box 40 cont.):
29. Roof Type:	36. Front Porch Type:	41. Further description of building features and associated resources on continuation page. <input type="checkbox"/>

OTHER

42. Current Owner/address: FOXWORTH, STEPHANIE	43. Inventory form prepared by (name):	44. Survey date:
160 BEHLMANN MEADOWS WAY FLORISSANT MO 63034	Additional Information/revisions by:	45. Date of revisions:
Survey Category: <input type="checkbox"/> RLS <input type="checkbox"/> ILS <input type="checkbox"/> Significant Properties List		

FOR SHPO USE:

Date entered in inventory:	Level of survey: <input type="checkbox"/> reconnaissance <input type="checkbox"/> intensive	Additional research? <input type="checkbox"/> yes <input type="checkbox"/> no
National Register Status: <input type="checkbox"/> listed <input type="checkbox"/> in listed district	Other:	
Name:		
<input type="checkbox"/> pending listing <input type="checkbox"/> not eligible <input type="checkbox"/> eligible(district) <input type="checkbox"/> eligible (individually) <input type="checkbox"/> not determined		



ARCHITECTURAL/HISTORIC INVENTORY FORM

5914 NATURAL BRIDGE AV

LOCATION MAP (include north arrow):

SITE MAP/PLAN (include north arrow):

Insert photograph of primary structure on property:

Photo 1:

Photo 2:

Description:

Description:

Date:

CD No.:

Image No.

Date:

CD No.:

Image No.

Photographer:

Main Photo: Images2012\CompleteSurveyPhotos\NaturalBridge5914.JPG



ARCHITECTURAL/HISTORIC INVENTORY FORM

5914 NATURAL BRIDGE AV

21.(cont.) History:and significance. Expand box as necessary or add continuation pages.

22. (cont.) Sources of information. Expand box as necessary or add continuation pages.

40. (cont.) Description of environment and outbuilding. Expand box as necessary or add continuation pages.

41. (cont.) Description of primary resource. Expand box as necessary, or add continuation pages.

Permastone front, concrete block construction.





ARCHITECTURAL/HISTORIC INVENTORY FORM

1. Survey no. SLC-AS-047	2. Survey name: Thematic Survey of Modern Movement Architecture in St. Louis		
3. County: St. Louis [Independent City]	4. Address: 5948 NATURAL BRIDGE AV		
Alternate address if applicable			
5. City/State: St. Louis [Independent City], M	6. UTM:	or: LAT	7. Township/Range/Section: T: R: S: N/A
8. Historic Name (if known):		9. Present/other name (if known):	
10. Ownership:	11a. Historic Use (if known):	11b. Current Use:	

HISTORICAL DATA

12. Construction date: Major addition/alteration date:	1953	15. Architect:	18. Previously surveyed? <input type="checkbox"/> Cite survey name in box 22 cont. (page 3)
13. Significant date/period:		16. Builder/contractor:	
14. Area(s) of significance:		17. Original or significant owner:	19. On National Register? Cite nomination name in box 22 cont. (page 3)
			20. National Register eligible?
21. History and significance on continuation page. <input type="checkbox"/>		22. Sources of information on continuation page. <input type="checkbox"/>	Historic District Potential? <input type="checkbox"/> Name of Potential District?

ARCHITECTURAL INFORMATION

23. Category of Property:	30. Roof Material:	37. Windows: Type:
24. Vernacular or property type: 1-Story Commercial	31. Chimney placement:	Panes
25. Architectural style: Modern Movements	32. Structural system:	38. Acreage (rural): Visible from public road? <input type="checkbox"/>
26. Plan Shape:	33. Exterior wall cladding:	39. Changes: (describe in box 41 cont.) <input type="checkbox"/> Addition Date(s): <input type="checkbox"/> Altered Date(s): <input type="checkbox"/> Moved Date(s): <input type="checkbox"/> Other Date(s):
27. Number of Stories:	34. Foundation Material:	Endangered by:
28. No. of bays (1st floor)	35. Basement type:	40. No. outbuildings (describe in box 40 cont.):
29. Roof Type:	36. Front Porch Type:	41. Further description of building features and associated resources on continuation page. <input type="checkbox"/>

OTHER

42. Current Owner/address: WASHINGTON, CARLTON	43. Inventory form prepared by (name):	44. Survey date:
5112 WABADA AV ST LOUIS MO 63113	Additional Information/revisions by:	45. Date of revisions:
FOR SHPO USE:		Survey Category: <input type="checkbox"/> RLS <input type="checkbox"/> ILS <input type="checkbox"/> Significant Properties List

Date entered in inventory:	Level of survey: <input type="checkbox"/> reconnaissance <input type="checkbox"/> intensive	Additional research? <input type="checkbox"/> yes <input type="checkbox"/> no
National Register Status: <input type="checkbox"/> listed <input type="checkbox"/> in listed district	Other:	
Name:		
<input type="checkbox"/> pending listing <input type="checkbox"/> not eligible <input type="checkbox"/> eligible(district) <input type="checkbox"/> eligible (individually) <input type="checkbox"/> not determined		



MISSOURI DEPARTMENT OF NATURAL RESOURCES
STATE HISTORIC PRESERVATION OFFICE, P.O. Box 176, Jefferson City, MO 65102

ARCHITECTURAL/HISTORIC INVENTORY FORM

5948 NATURAL BRIDGE AV

LOCATION MAP (include north arrow):

SITE MAP/PLAN (include north arrow):

Insert photograph of primary structure on property:

Photo 1:

Photo 2:

Description:

Description:

Date:

CD No.:

Image No.

Date:

CD No.:

Image No.

Photographer:

Main Photo: Images2012\CompleteSurveyPhotos\NaturalBridge5948.JPG



ARCHITECTURAL/HISTORIC INVENTORY FORM

5948 NATURAL BRIDGE AV

21.(cont.) History:and significance. Expand box as necessary or add continuation pages.

22. (cont.) Sources of information. Expand box as necessary or add continuation pages.

40. (cont.) Description of environment and outbuilding. Expand box as necessary or add continuation pages.

41. (cont.) Description of primary resource. Expand box as necessary, or add continuation pages.

Front of building appears to have been altered. Majority of buidling is blonde brick. Covered parking canopy on east side.



**Special
Tymes**
KING OF THE HILL
LESLAND, MISSISSIPPI

**Special
Tymes**
KING OF THE HILL
LESLAND, MISSISSIPPI



ARCHITECTURAL/HISTORIC INVENTORY FORM

1. Survey no. SLC-AS-047	2. Survey name: Thematic Survey of Midcentury Modern Movement Nonresidential Architecture in St. Louis		
3. County: St. Louis [Independent City]	4. Address: 5956 NATURAL BRIDGE AV		
Alternate address if applicable			
5. City/State: St. Louis [Independent City], M	6. UTM:	or: LAT	7. Township/Range/Section: T: R: S: N/A
8. Historic Name (if known):		9. Present/other name (if known):	
10. Ownership:		11a. Historic Use (if known):	11b. Current Use:

HISTORICAL DATA

12. Construction date: Major addition/alteration date:	1968 2009	15. Architect:	18. Previously surveyed? <input type="checkbox"/> Cite survey name in box 22 cont. (page 3)
13. Significant date/period:		16. Builder/contractor:	19. On National Register? Cite nomination name in box 22 cont. (page 3)
14. Area(s) of significance:		17. Original or significant owner:	20. National Register eligible?
21. History and significance on continuation page. <input type="checkbox"/>		22. Sources of information on continuation page. <input type="checkbox"/>	Historic District Potential? <input type="checkbox"/> Name of Potential District?

ARCHITECTURAL INFORMATION

23. Category of Property:	30. Roof Material:	37. Windows: Type:
24. Vernacular or property type: 1-Story Commercial	31. Chimney placement:	Panes
25. Architectural style: Modern Movements	32. Structural system:	38. Acreage (rural): Visible from public road? <input type="checkbox"/>
26. Plan Shape:	33. Exterior wall cladding:	39. Changes: (describe in box 41 cont.) <input type="checkbox"/> Addition Date(s) <input type="checkbox"/> Altered Date(s) <input type="checkbox"/> Moved Date(s) <input type="checkbox"/> Other Date(s)
27. Number of Stories:	34. Foundation Material:	Endangered by:
28. No. of bays (1st floor)	35. Basement type:	40. No. outbuildings (describe in box 40 cont.):
29. Roof Type:	36. Front Porch Type:	41. Further description of building features and associated resources on continuation page. <input type="checkbox"/>

OTHER

42. Current Owner/address: DAVECO INC	43. Inventory form prepared by (name):	44. Survey date:
5956 NATURAL BRIDGE ST LOUIS MO 63120	Additional Information/revisions by:	45. Date of revisions:
FOR SHPO USE:		Survey Category: <input type="checkbox"/> RLS <input type="checkbox"/> ILS <input type="checkbox"/> Significant Properties List

Date entered in inventory:	Level of survey: <input type="checkbox"/> reconnaissance <input type="checkbox"/> intensive	Additional research? <input type="checkbox"/> yes <input type="checkbox"/> no
National Register Status: <input type="checkbox"/> listed <input type="checkbox"/> in listed district	Other:	
Name:		
<input type="checkbox"/> pending listing <input type="checkbox"/> not eligible <input type="checkbox"/> eligible(district) <input type="checkbox"/> eligible (individually) <input type="checkbox"/> not determined		



ARCHITECTURAL/HISTORIC INVENTORY FORM

5956 NATURAL BRIDGE AV

LOCATION MAP (include north arrow):

SITE MAP/PLAN (include north arrow):

Insert photograph of primary structure on property:

Photo 1:

Photo 2:

Description:

Description:

Date:

CD No.:

Image No.

Date:

CD No.:

Image No.

Photographer:

Main Photo: Images2012\CompleteSurveyPhotos\NaturalBridge5956.JPG



ARCHITECTURAL/HISTORIC INVENTORY FORM

5956 NATURAL BRIDGE AV

21.(cont.) History:and significance. Expand box as necessary or add continuation pages.

22. (cont.) Sources of information. Expand box as necessary or add continuation pages.

40. (cont.) Description of environment and outbuilding. Expand box as necessary or add continuation pages.

41. (cont.) Description of primary resource. Expand box as necessary, or add continuation pages.

A-Frame. Large blade sign on top of roof. Strip mall addtion at rear.





ARCHITECTURAL/HISTORIC INVENTORY FORM

1. Survey no. SLC-AS-047		2. Survey name: Thematic Survey of Midcentury Modern Movement Nonresidential Architecture in St. Louis	
3. County: St. Louis [Independent City]		4. Address: 5959 NATURAL BRIDGE AV	
Alternate address if applicable			
5. City/State: St. Louis [Independent City], M		6. UTM: LAT LONG:	7. Township/Range/Section: T: R: S: N/A
8. Historic Name (if known):		9. Present/other name (if known):	
10. Ownership:	11a. Historic Use (if known):	11b. Current Use:	

HISTORICAL DATA

12. Construction date: Major addition/alteration date:	1945	15. Architect:	18. Previously surveyed? <input type="checkbox"/> Cite survey name in box 22 cont. (page 3)
13. Significant date/period:		16. Builder/contractor:	19. On National Register? Cite nomination name in box 22 cont. (page 3)
14. Area(s) of significance:		17. Original or significant owner:	20. National Register eligible?
21. History and significance on continuation page. <input type="checkbox"/>		22. Sources of information on continuation page. <input type="checkbox"/>	Historic District Potential? <input type="checkbox"/> Name of Potential District?

ARCHITECTURAL INFORMATION

23. Category of Property:	30. Roof Material:	37. Windows: Type:
24. Vernacular or property type: 1-Story Commercial	31. Chimney placement:	Panes
25. Architectural style: Modern Movements	32. Structural system:	38. Acreage (rural): Visible from public road? <input type="checkbox"/>
26. Plan Shape:	33. Exterior wall cladding:	39. Changes: (describe in box 41 cont.) <input type="checkbox"/> Addition Date(s): <input type="checkbox"/> Altered Date(s): <input type="checkbox"/> Moved Date(s): <input type="checkbox"/> Other Date(s):
27. Number of Stories:	34. Foundation Material:	Endangered by:
28. No. of bays (1st floor)	35. Basement type:	40. No. outbuildings (describe in box 40 cont.):
29. Roof Type:	36. Front Porch Type:	41. Further description of building features and associated resources on continuation page. <input type="checkbox"/>

OTHER

42. Current Owner/address: LAVELY, LEON & CAROLYN	43. Inventory form prepared by (name):	44. Survey date:
4612 HIGHWAY 47	Additional Information/revisions by:	45. Date of revisions:
LONEDELL MO 63060		Survey Category: <input type="checkbox"/> RLS <input type="checkbox"/> ILS <input type="checkbox"/> Significant Properties List

FOR SHPO USE:

Date entered in inventory:	Level of survey: <input type="checkbox"/> reconnaissance <input type="checkbox"/> intensive	Additional research? <input type="checkbox"/> yes <input type="checkbox"/> no
National Register Status: <input type="checkbox"/> listed <input type="checkbox"/> in listed district	Other:	
Name:		
<input type="checkbox"/> pending listing <input type="checkbox"/> not eligible <input type="checkbox"/> eligible(district) <input type="checkbox"/> eligible (individually) <input type="checkbox"/> not determined		



ARCHITECTURAL/HISTORIC INVENTORY FORM

5959 NATURAL BRIDGE AV

LOCATION MAP (include north arrow):

SITE MAP/PLAN (include north arrow):

Insert photograph of primary structure on property:

Photo 1:

Photo 2:

Description:

Description:

Date:

CD No.:

Image No.

Date:

CD No.:

Image No.

Photographer:

Main Photo: Images2012\CompleteSurveyPhotos\NaturalBridge5959.JPG



ARCHITECTURAL/HISTORIC INVENTORY FORM

5959 NATURAL BRIDGE AV

21.(cont.) History:and significance. Expand box as necessary or add continuation pages.

22. (cont.) Sources of information. Expand box as necessary or add continuation pages.

40. (cont.) Description of environment and outbuilding. Expand box as necessary or add continuation pages.

41. (cont.) Description of primary resource. Expand box as necessary, or add continuation pages.

Quanset hut with concrete block front façade.



5959

METRO

LACY CLAY



ARCHITECTURAL/HISTORIC INVENTORY FORM

1. Survey no. SLC-AS-047	2. Survey name: Thematic Survey of Modern Movement Architecture in St. Louis		
3. County: St. Louis [Independent City]	4. Address: 5975 NATURAL BRIDGE AV		
Alternate address if applicable			
5. City/State: St. Louis [Independent City], M	6. UTM:	or: LAT	7. Township/Range/Section: T: R: S: N/A
8. Historic Name (if known):		9. Present/other name (if known):	
10. Ownership:	11a. Historic Use (if known):	11b. Current Use:	

HISTORICAL DATA

12. Construction date: Major addition/alteration date:	1957	15. Architect:	18. Previously surveyed? <input type="checkbox"/> Cite survey name in box 22 cont. (page 3)
13. Significant date/period:		16. Builder/contractor:	
14. Area(s) of significance:		17. Original or significant owner:	19. On National Register? Cite nomination name in box 22 cont. (page 3)
			20. National Register eligible?
21. History and significance on continuation page. <input type="checkbox"/>		22. Sources of information on continuation page. <input type="checkbox"/>	Historic District Potential? <input type="checkbox"/> Name of Potential District?

ARCHITECTURAL INFORMATION

23. Category of Property:	30. Roof Material:	37. Windows: Type:
24. Vernacular or property type: 1-Story Commercial	31. Chimney placement:	Panes
25. Architectural style: Modern Movements	32. Structural system:	38. Acreage (rural): Visible from public road? <input type="checkbox"/>
26. Plan Shape:	33. Exterior wall cladding:	39. Changes: (describe in box 41 cont.) <input type="checkbox"/> Addition Date(s): <input type="checkbox"/> Altered Date(s): <input type="checkbox"/> Moved Date(s): <input type="checkbox"/> Other Date(s):
27. Number of Stories:	34. Foundation Material:	Endangered by:
28. No. of bays (1st floor)	35. Basement type:	40. No. outbuildings (describe in box 40 cont.):
29. Roof Type:	36. Front Porch Type:	41. Further description of building features and associated resources on continuation page. <input type="checkbox"/>

OTHER

42. Current Owner/address: BURBRIDGE, TOMMIE	43. Inventory form prepared by (name):	44. Survey date:
1956 WILLIAMSTON DR ST PETERS MO 633768107	Additional Information/revisions by:	45. Date of revisions:
FOR SHPO USE:		Survey Category: <input type="checkbox"/> RLS <input type="checkbox"/> ILS <input type="checkbox"/> Significant Properties List

Date entered in inventory:	Level of survey: <input type="checkbox"/> reconnaissance <input type="checkbox"/> intensive	Additional research? <input type="checkbox"/> yes <input type="checkbox"/> no
National Register Status: <input type="checkbox"/> listed <input type="checkbox"/> in listed district	Other:	
Name:		
<input type="checkbox"/> pending listing <input type="checkbox"/> not eligible <input type="checkbox"/> eligible(district) <input type="checkbox"/> eligible (individually) <input type="checkbox"/> not determined		



ARCHITECTURAL/HISTORIC INVENTORY FORM

5975 NATURAL BRIDGE AV

LOCATION MAP (include north arrow):

SITE MAP/PLAN (include north arrow):

Insert photograph of primary structure on property:

Photo 1:

Photo 2:

Description:

Description:

Date:

CD No.:

Image No.

Date:

CD No.:

Image No.

Photographer:

Main Photo: Images2012\CompleteSurveyPhotos\NaturalBridge5975.JPG



ARCHITECTURAL/HISTORIC INVENTORY FORM

5975 NATURAL BRIDGE AV

21.(cont.) History:and significance. Expand box as necessary or add continuation pages.

22. (cont.) Sources of information. Expand box as necessary or add continuation pages.

40. (cont.) Description of environment and outbuilding. Expand box as necessary or add continuation pages.

41. (cont.) Description of primary resource. Expand box as necessary, or add continuation pages.

Terra cotta coping at parapet, blonde, brown and red brick. Front window has been reduced. Textured concrete block addition.



OPEN

Special Care
AUTO SERVICE
INC.



ARCHITECTURAL/HISTORIC INVENTORY FORM

1. Survey no. SLC-AS-047	2. Survey name: Thematic Survey of Midcentury Modern Movement Nonresidential Architecture in St. Louis		
3. County: St. Louis [Independent City]	4. Address: 5977 NATURAL BRIDGE AV		
Alternate address if applicable			
5. City/State: St. Louis [Independent City], M	6. UTM:	or: LAT	7. Township/Range/Section: T: R: S: N/A
8. Historic Name (if known):		9. Present/other name (if known):	
10. Ownership:	11a. Historic Use (if known):	11b. Current Use:	

HISTORICAL DATA

12. Construction date: Major addition/alteration date:	1957	15. Architect:	18. Previously surveyed? <input type="checkbox"/> Cite survey name in box 22 cont. (page 3)
13. Significant date/period:		16. Builder/contractor:	
14. Area(s) of significance:		17. Original or significant owner:	19. On National Register? Cite nomination name in box 22 cont. (page 3)
			20. National Register eligible?
21. History and significance on continuation page. <input type="checkbox"/>		22. Sources of information on continuation page. <input type="checkbox"/>	Historic District Potential? <input type="checkbox"/> Name of Potential District?

ARCHITECTURAL INFORMATION

23. Category of Property:	30. Roof Material:	37. Windows: Type:
		Panes
24. Vernacular or property type: Gas Station	31. Chimney placement:	38. Acreage (rural): Visible from public road? <input type="checkbox"/>
25. Architectural style: Modern Movements	32. Structural system:	39. Changes: (describe in box 41 cont.)
26. Plan Shape:	33. Exterior wall cladding:	<input type="checkbox"/> Addition Date(s)
		<input type="checkbox"/> Altered Date(s)
27. Number of Stories:	34. Foundation Material:	<input type="checkbox"/> Moved Date(s)
		<input type="checkbox"/> Other Date(s)
		Endangered by:
28. No. of bays (1st floor)	35. Basement type:	40. No. outbuildings (describe in box 40 cont.):
29. Roof Type:	36. Front Porch Type:	41. Further description of building features and associated resources on continuation page. <input type="checkbox"/>

OTHER

42. Current Owner/address: STERDIVANT, CLINTON JR & ANNIE L	43. Inventory form prepared by (name):	44. Survey date:
5977 NATURAL BRIDGE	Additional Information/revisions by:	45. Date of revisions:
ST LOUIS MO 63120		
FOR SHPO USE:		Survey Category: <input type="checkbox"/> RLS <input type="checkbox"/> ILS <input type="checkbox"/> Significant Properties List

Date entered in inventory:	Level of survey: <input type="checkbox"/> reconnaissance <input type="checkbox"/> intensive	Additional research? <input type="checkbox"/> yes <input type="checkbox"/> no
National Register Status: <input type="checkbox"/> listed <input type="checkbox"/> in listed district	Other:	
Name:		
<input type="checkbox"/> pending listing <input type="checkbox"/> not eligible <input type="checkbox"/> eligible(district) <input type="checkbox"/> eligible (individually) <input type="checkbox"/> not determined		



ARCHITECTURAL/HISTORIC INVENTORY FORM

5977 NATURAL BRIDGE AV

LOCATION MAP (include north arrow):

SITE MAP/PLAN (include north arrow):

Insert photograph of primary structure on property:

Photo 1:

Photo 2:

Description:

Description:

Date:

CD No.:

Image No.

Date:

CD No.:

Image No.

Photographer:

Main Photo: Images2012\CompleteSurveyPhotos\NaturalBridge5977.JPG



ARCHITECTURAL/HISTORIC INVENTORY FORM

5977 NATURAL BRIDGE AV

21.(cont.) History:and significance. Expand box as necessary or add continuation pages.

22. (cont.) Sources of information. Expand box as necessary or add continuation pages.

40. (cont.) Description of environment and outbuilding. Expand box as necessary or add continuation pages.

41. (cont.) Description of primary resource. Expand box as necessary, or add continuation pages.

Mansard roof, garage bays enclosed.



DARBY

NO PARKING
ANYTIME
MAY 15 2011

575

THIS
AND
THAT
MAY
BE
USED



ARCHITECTURAL/HISTORIC INVENTORY FORM

1. Survey no. SLC-AS-047	2. Survey name: Thematic Survey of Midcentury Modern Movement Nonresidential Architecture in St. Louis		
3. County: St. Louis [Independent City]	4. Address: 6013 NATURAL BRIDGE AV		
Alternate address if applicable			
5. City/State: St. Louis [Independent City], M	6. UTM:	or: LAT	7. Township/Range/Section: T: R: S: N/A
8. Historic Name (if known):		9. Present/other name (if known):	
10. Ownership:		11a. Historic Use (if known):	11b. Current Use:

HISTORICAL DATA

12. Construction date: Major addition/alteration date:	1966	15. Architect:	18. Previously surveyed? <input type="checkbox"/> Cite survey name in box 22 cont. (page 3)
13. Significant date/period:		16. Builder/contractor:	19. On National Register? Cite nomination name in box 22 cont. (page 3)
14. Area(s) of significance:		17. Original or significant owner:	20. National Register eligible?
21. History and significance on continuation page. <input type="checkbox"/>		22. Sources of information on continuation page. <input type="checkbox"/>	Historic District Potential? <input type="checkbox"/> Name of Potential District?

ARCHITECTURAL INFORMATION

23. Category of Property:	30. Roof Material:	37. Windows: Type:
24. Vernacular or property type: Office Building	31. Chimney placement:	Panes
25. Architectural style: Modern Movements	32. Structural system:	38. Acreage (rural): Visible from public road? <input type="checkbox"/>
26. Plan Shape:	33. Exterior wall cladding:	39. Changes: (describe in box 41 cont.) <input type="checkbox"/> Addition Date(s): <input type="checkbox"/> Altered Date(s): <input type="checkbox"/> Moved Date(s): <input type="checkbox"/> Other Date(s):
27. Number of Stories:	34. Foundation Material:	Endangered by:
28. No. of bays (1st floor)	35. Basement type:	40. No. outbuildings (describe in box 40 cont.):
29. Roof Type:	36. Front Porch Type:	41. Further description of building features and associated resources on continuation page. <input type="checkbox"/>

OTHER

42. Current Owner/address: LOCAL 912 NATL ALL POSTAL & FED EMPL FREDERICK D HOGAN P O BOX 78254 ST LOUIS MO 63178	43. Inventory form prepared by (name): Additional Information/revisions by:	44. Survey date: 45. Date of revisions: Survey Category: <input type="checkbox"/> RLS <input type="checkbox"/> ILS <input type="checkbox"/> Significant Properties List
---	--	--

FOR SHPO USE:

Date entered in inventory:	Level of survey: <input type="checkbox"/> reconnaissance <input type="checkbox"/> intensive	Additional research? <input type="checkbox"/> yes <input type="checkbox"/> no
National Register Status: <input type="checkbox"/> listed <input type="checkbox"/> in listed district	Other:	
Name:		
<input type="checkbox"/> pending listing <input type="checkbox"/> not eligible <input type="checkbox"/> eligible(district) <input type="checkbox"/> eligible (individually) <input type="checkbox"/> not determined		



ARCHITECTURAL/HISTORIC INVENTORY FORM

6013 NATURAL BRIDGE AV

LOCATION MAP (include north arrow):

SITE MAP/PLAN (include north arrow):

Insert photograph of primary structure on property:

Photo 1:

Photo 2:

Description:

Description:

Date:

CD No.:

Image No.

Date:

CD No.:

Image No.

Photographer:

Main Photo: Images2012\CompleteSurveyPhotos\NaturalBridge6013.JPG



ARCHITECTURAL/HISTORIC INVENTORY FORM

6013 NATURAL BRIDGE AV

21.(cont.) History:and significance. Expand box as necessary or add continuation pages.

22. (cont.) Sources of information. Expand box as necessary or add continuation pages.

40. (cont.) Description of environment and outbuilding. Expand box as necessary or add continuation pages.

41. (cont.) Description of primary resource. Expand box as necessary, or add continuation pages.

One story blonde brick. Little elaboration. Postal Employee's Union building.



NATIONAL AL
PO... E...
OYEE'S

6017

NAPFE

BETTER FAMILY LIFE INC.
COMMUNITY OUTREACH DEPARTMENT
100 YEARS OF SERVICE
100 YEARS OF SERVICE
100 YEARS OF SERVICE



ARCHITECTURAL/HISTORIC INVENTORY FORM

1. Survey no. SLC-AS-047	2. Survey name: Thematic Survey of Modern Movement Architecture in St. Louis		
3. County: St. Louis [Independent City]	4. Address: 6025 NATURAL BRIDGE AV		
Alternate address if applicable			
5. City/State: St. Louis [Independent City], M	6. UTM:	or: LAT	7. Township/Range/Section: T: R: S: N/A
8. Historic Name (if known):		9. Present/other name (if known):	
10. Ownership:		11a. Historic Use (if known):	11b. Current Use:

HISTORICAL DATA

12. Construction date: Major addition/alteration date:	1950	15. Architect:	18. Previously surveyed? <input type="checkbox"/> Cite survey name in box 22 cont. (page 3)
13. Significant date/period:		16. Builder/contractor:	19. On National Register? Cite nomination name in box 22 cont. (page 3)
14. Area(s) of significance:		17. Original or significant owner:	20. National Register eligible?
21. History and significance on continuation page. <input type="checkbox"/>		22. Sources of information on continuation page. <input type="checkbox"/>	Historic District Potential? <input type="checkbox"/> Name of Potential District?

ARCHITECTURAL INFORMATION

23. Category of Property:	30. Roof Material:	37. Windows: Type:
24. Vernacular or property type: 1-Story Commercial	31. Chimney placement:	Panes
25. Architectural style: Modern Movements	32. Structural system:	38. Acreage (rural): Visible from public road? <input type="checkbox"/>
26. Plan Shape:	33. Exterior wall cladding:	39. Changes: (describe in box 41 cont.) <input type="checkbox"/> Addition Date(s): <input type="checkbox"/> Altered Date(s): <input type="checkbox"/> Moved Date(s): <input type="checkbox"/> Other Date(s):
27. Number of Stories:	34. Foundation Material:	Endangered by:
28. No. of bays (1st floor)	35. Basement type:	40. No. outbuildings (describe in box 40 cont.):
29. Roof Type:	36. Front Porch Type:	41. Further description of building features and associated resources on continuation page. <input type="checkbox"/>

OTHER

42. Current Owner/address: FOGGY, MATHEW JR	43. Inventory form prepared by (name):	44. Survey date:
6025 NATURAL BRIDGE AV ST LOUIS MO 63120	Additional Information/revisions by:	45. Date of revisions:
FOR SHPO USE:		Survey Category: <input type="checkbox"/> RLS <input type="checkbox"/> ILS <input type="checkbox"/> Significant Properties List

Date entered in inventory:	Level of survey: <input type="checkbox"/> reconnaissance <input type="checkbox"/> intensive	Additional research? <input type="checkbox"/> yes <input type="checkbox"/> no
National Register Status: <input type="checkbox"/> listed <input type="checkbox"/> in listed district	Other:	
Name:		
<input type="checkbox"/> pending listing <input type="checkbox"/> not eligible <input type="checkbox"/> eligible(district) <input type="checkbox"/> eligible (individually) <input type="checkbox"/> not determined		



6025 NATURAL BRIDGE AV

LOCATION MAP (include north arrow):	SITE MAP/PLAN (include north arrow):

Insert photograph of primary structure on property:

Insert photograph of primary structure on property:				
Photo 1:				
Description:				
Date:		CD No.:		Image No.
Photographer:				
Main Photo: Images2012\CompleteSurveyPhotos\NaturalBridge6025.JPG				



ARCHITECTURAL/HISTORIC INVENTORY FORM

6025 NATURAL BRIDGE AV

21.(cont.) History:and significance. Expand box as necessary or add continuation pages.

22. (cont.) Sources of information. Expand box as necessary or add continuation pages.

40. (cont.) Description of environment and outbuilding. Expand box as necessary or add continuation pages.

41. (cont.) Description of primary resource. Expand box as necessary, or add continuation pages.

Cast concrete angled storefront.





ARCHITECTURAL/HISTORIC INVENTORY FORM

1. Survey no. SLC-AS-047		2. Survey name: Thematic Survey of Modern Movement Architecture in St. Louis	
3. County: St. Louis [Independent City]		4. Address: 4125 W NATURAL BRIDGE AV	
Alternate address if applicable			
5. City/State: St. Louis [Independent City], M		6. UTM: LAT LONG:	7. Township/Range/Section: T: R: S: N/A
8. Historic Name (if known):		9. Present/other name (if known):	
10. Ownership:	11a. Historic Use (if known):	11b. Current Use:	

HISTORICAL DATA

12. Construction date: Major addition/alteration date:	1946	15. Architect:	18. Previously surveyed? <input type="checkbox"/> Cite survey name in box 22 cont. (page 3)
13. Significant date/period:		16. Builder/contractor:	19. On National Register? Cite nomination name in box 22 cont. (page 3)
14. Area(s) of significance:		17. Original or significant owner:	20. National Register eligible?
21. History and significance on continuation page. <input type="checkbox"/>		22. Sources of information on continuation page. <input type="checkbox"/>	Historic District Potential? <input type="checkbox"/> Name of Potential District?

ARCHITECTURAL INFORMATION

23. Category of Property:	30. Roof Material:	37. Windows: Type:
24. Vernacular or property type: Industrial/Warehouse	31. Chimney placement:	Panes
25. Architectural style: Modern Movements	32. Structural system:	38. Acreage (rural): Visible from public road? <input type="checkbox"/>
26. Plan Shape:	33. Exterior wall cladding:	39. Changes: (describe in box 41 cont.) <input type="checkbox"/> Addition Date(s): <input type="checkbox"/> Altered Date(s): <input type="checkbox"/> Moved Date(s): <input type="checkbox"/> Other Date(s):
27. Number of Stories:	34. Foundation Material:	Endangered by:
28. No. of bays (1st floor)	35. Basement type:	40. No. outbuildings (describe in box 40 cont.):
29. Roof Type:	36. Front Porch Type:	41. Further description of building features and associated resources on continuation page. <input type="checkbox"/>

OTHER

42. Current Owner/address: GREATER FAITH M B CHURCH	43. Inventory form prepared by (name):	44. Survey date:
4114 W NATURAL BRIDGE AV ST LOUIS MO 63115	Additional Information/revisions by:	45. Date of revisions:
FOR SHPO USE:		Survey Category: <input type="checkbox"/> RLS <input type="checkbox"/> ILS <input type="checkbox"/> Significant Properties List

Date entered in inventory:	Level of survey: <input type="checkbox"/> reconnaissance <input type="checkbox"/> intensive	Additional research? <input type="checkbox"/> yes <input type="checkbox"/> no
National Register Status: <input type="checkbox"/> listed <input type="checkbox"/> in listed district	Other:	
Name:		
<input type="checkbox"/> pending listing <input type="checkbox"/> not eligible <input type="checkbox"/> eligible(district) <input type="checkbox"/> eligible (individually) <input type="checkbox"/> not determined		



ARCHITECTURAL/HISTORIC INVENTORY FORM

4125 W NATURAL BRIDGE AV

LOCATION MAP (include north arrow):

SITE MAP/PLAN (include north arrow):

Insert photograph of primary structure on property:

Photo 1:

Photo 2:

Description:

Description:

Date:

CD No.:

Image No.

Date:

CD No.:

Image No.

Photographer:

Main Photo: Images2012\CompleteSurveyPhotos\NaturalBridge4125.JPG



ARCHITECTURAL/HISTORIC INVENTORY FORM

4125 W NATURAL BRIDGE AV

21.(cont.) History:and significance. Expand box as necessary or add continuation pages.

22. (cont.) Sources of information. Expand box as necessary or add continuation pages.

40. (cont.) Description of environment and outbuilding. Expand box as necessary or add continuation pages.

41. (cont.) Description of primary resource. Expand box as necessary, or add continuation pages.

Covered in EIFS



GREATER
FAITH
MULTI-
PLEX

#125



ARCHITECTURAL/HISTORIC INVENTORY FORM

1. Survey no. SLC-AS-047		2. Survey name: Thematic Survey of Midcentury Modern Movement Nonresidential Architecture in St. Louis	
3. County: St. Louis [Independent City]		4. Address: 4230 W NATURAL BRIDGE AV	
Alternate address if applicable			
5. City/State: St. Louis [Independent City], M		6. UTM: LAT LONG:	7. Township/Range/Section: T: R: S: N/A
8. Historic Name (if known):		9. Present/other name (if known):	
10. Ownership:	11a. Historic Use (if known):	11b. Current Use:	

HISTORICAL DATA

12. Construction date: Major addition/alteration date:	1947	15. Architect:	18. Previously surveyed? <input type="checkbox"/> Cite survey name in box 22 cont. (page 3)
13. Significant date/period:		16. Builder/contractor:	19. On National Register? Cite nomination name in box 22 cont. (page 3)
14. Area(s) of significance:		17. Original or significant owner:	20. National Register eligible?
21. History and significance on continuation page. <input type="checkbox"/>		22. Sources of information on continuation page. <input type="checkbox"/>	Historic District Potential? <input type="checkbox"/> Name of Potential District?

ARCHITECTURAL INFORMATION

23. Category of Property:	30. Roof Material:	37. Windows: Type:
24. Vernacular or property type: Industrial/Warehouse	31. Chimney placement:	Panes
25. Architectural style: Modern Movements	32. Structural system:	38. Acreage (rural): Visible from public road? <input type="checkbox"/>
26. Plan Shape:	33. Exterior wall cladding:	39. Changes: (describe in box 41 cont.) <input type="checkbox"/> Addition Date(s): <input type="checkbox"/> Altered Date(s): <input type="checkbox"/> Moved Date(s): <input type="checkbox"/> Other Date(s):
27. Number of Stories:	34. Foundation Material:	Endangered by:
28. No. of bays (1st floor)	35. Basement type:	40. No. outbuildings (describe in box 40 cont.):
29. Roof Type:	36. Front Porch Type:	41. Further description of building features and associated resources on continuation page. <input type="checkbox"/>

OTHER

42. Current Owner/address: WEST END COMMUNITY CORP	43. Inventory form prepared by (name):	44. Survey date:
5129 VERNON AVE ST LOUIS MO 63113	Additional Information/revisions by:	45. Date of revisions:
FOR SHPO USE:		Survey Category: <input type="checkbox"/> RLS <input type="checkbox"/> ILS <input type="checkbox"/> Significant Properties List

Date entered in inventory:	Level of survey: <input type="checkbox"/> reconnaissance <input type="checkbox"/> intensive	Additional research? <input type="checkbox"/> yes <input type="checkbox"/> no
National Register Status: <input type="checkbox"/> listed <input type="checkbox"/> in listed district	Other:	
Name:		
<input type="checkbox"/> pending listing <input type="checkbox"/> not eligible <input type="checkbox"/> eligible(district) <input type="checkbox"/> eligible (individually) <input type="checkbox"/> not determined		



ARCHITECTURAL/HISTORIC INVENTORY FORM

4230 W NATURAL BRIDGE AV

LOCATION MAP (include north arrow):

SITE MAP/PLAN (include north arrow):

Insert photograph of primary structure on property:

Photo 1:

Photo 2:

Description:

Description:

Date:

CD No.:

Image No.

Date:

CD No.:

Image No.

Photographer:

Main Photo: Images2012\CompleteSurveyPhotos\NaturalBridgeW4230.JPG



ARCHITECTURAL/HISTORIC INVENTORY FORM

4230 W NATURAL BRIDGE AV

21.(cont.) History:and significance. Expand box as necessary or add continuation pages.

22. (cont.) Sources of information. Expand box as necessary or add continuation pages.

40. (cont.) Description of environment and outbuilding. Expand box as necessary or add continuation pages.

41. (cont.) Description of primary resource. Expand box as necessary, or add continuation pages.

blonde brick, front gabled roof (low pitch gambrel)



**CHECKS
CASHED**
MONEY ORDERS
PAYDAY
LOANS
WESTERN
UNION

FOR SALE
HILLIER
791-0601

35



ARCHITECTURAL/HISTORIC INVENTORY FORM

1. Survey no. SLC-AS-047		2. Survey name: Thematic Survey of Midcentury Modern Movement Nonresidential Architecture in St. Louis	
3. County: St. Louis [Independent City]		4. Address: 4100-6 N NEWSTEAD AV	
Alternate address if applicable			
5. City/State: St. Louis [Independent City], M		6. UTM: LAT LONG:	7. Township/Range/Section: T: R: S: N/A
8. Historic Name (if known):		9. Present/other name (if known):	
10. Ownership:	11a. Historic Use (if known):	11b. Current Use:	

HISTORICAL DATA

12. Construction date: Major addition/alteration date:	1962	15. Architect:	18. Previously surveyed? <input type="checkbox"/> Cite survey name in box 22 cont. (page 3)
13. Significant date/period:		16. Builder/contractor:	19. On National Register? Cite nomination name in box 22 cont. (page 3)
14. Area(s) of significance:		17. Original or significant owner:	20. National Register eligible?
21. History and significance on continuation page. <input type="checkbox"/>		22. Sources of information on continuation page. <input type="checkbox"/>	Historic District Potential? <input type="checkbox"/> Name of Potential District?

ARCHITECTURAL INFORMATION

23. Category of Property:	30. Roof Material:	37. Windows: Type:
24. Vernacular or property type: Gas Station	31. Chimney placement:	Panes
25. Architectural style: Modern Movements	32. Structural system:	38. Acreage (rural): Visible from public road? <input type="checkbox"/>
26. Plan Shape:	33. Exterior wall cladding:	39. Changes: (describe in box 41 cont.) <input type="checkbox"/> Addition Date(s): <input type="checkbox"/> Altered Date(s): <input type="checkbox"/> Moved Date(s): <input type="checkbox"/> Other Date(s):
27. Number of Stories:	34. Foundation Material:	Endangered by:
28. No. of bays (1st floor)	35. Basement type:	40. No. outbuildings (describe in box 40 cont.):
29. Roof Type:	36. Front Porch Type:	41. Further description of building features and associated resources on continuation page. <input type="checkbox"/>

OTHER

42. Current Owner/address: THROWER, BROWN LEE	43. Inventory form prepared by (name):	44. Survey date:
P O BOX 77213	Additional Information/revisions by:	45. Date of revisions:
CHARLOTTE NC 282717003		Survey Category: <input type="checkbox"/> RLS <input type="checkbox"/> ILS <input type="checkbox"/> Significant Properties List

FOR SHPO USE:

Date entered in inventory:	Level of survey: <input type="checkbox"/> reconnaissance <input type="checkbox"/> intensive	Additional research? <input type="checkbox"/> yes <input type="checkbox"/> no
National Register Status: <input type="checkbox"/> listed <input type="checkbox"/> in listed district	Other:	
Name:		
<input type="checkbox"/> pending listing <input type="checkbox"/> not eligible <input type="checkbox"/> eligible(district) <input type="checkbox"/> eligible (individually) <input type="checkbox"/> not determined		



MISSOURI DEPARTMENT OF NATURAL RESOURCES
STATE HISTORIC PRESERVATION OFFICE, P.O. Box 176, Jefferson City, MO 65102

ARCHITECTURAL/HISTORIC INVENTORY FORM

4100-6 N NEWSTEAD AV

LOCATION MAP (include north arrow):

SITE MAP/PLAN (include north arrow):

Insert photograph of primary structure on property:

Photo 1:

Photo 2:

Description:

Description:

Date:

CD No.:

Image No.

Date:

CD No.:

Image No.

Photographer:

Main Photo: Images2012\CompleteSurveyPhotos\NewsteadN4100.JPG



ARCHITECTURAL/HISTORIC INVENTORY FORM

4100-6 N NEWSTEAD AV

21.(cont.) History:and significance. Expand box as necessary or add continuation pages.

22. (cont.) Sources of information. Expand box as necessary or add continuation pages.

40. (cont.) Description of environment and outbuilding. Expand box as necessary or add continuation pages.

41. (cont.) Description of primary resource. Expand box as necessary, or add continuation pages.

cantlivered canopy. Angled storfront.concrete block construction.





ARCHITECTURAL/HISTORIC INVENTORY FORM

1. Survey no. SLC-AS-047	2. Survey name: Thematic Survey of Midcentury Modern Movement Nonresidential Architecture in St. Louis		
3. County: St. Louis [Independent City]	4. Address: 600-28 S NEWSTEAD AV		
Alternate address if applicable			
5. City/State: St. Louis [Independent City], M	6. UTM:	or: LAT	7. Township/Range/Section: T: R: S: N/A
8. Historic Name (if known):		9. Present/other name (if known):	
10. Ownership:	11a. Historic Use (if known):	11b. Current Use:	

HISTORICAL DATA

12. Construction date: Major addition/alteration date:	1948	15. Architect:	18. Previously surveyed? <input type="checkbox"/> Cite survey name in box 22 cont. (page 3)
13. Significant date/period:		16. Builder/contractor:	
14. Area(s) of significance:		17. Original or significant owner:	19. On National Register? Cite nomination name in box 22 cont. (page 3)
			20. National Register eligible?
21. History and significance on continuation page. <input type="checkbox"/>		22. Sources of information on continuation page. <input type="checkbox"/>	Historic District Potential? <input type="checkbox"/> Name of Potential District?

ARCHITECTURAL INFORMATION

23. Category of Property:	30. Roof Material:	37. Windows: Type:
24. Vernacular or property type: Industrial/Warehouse	31. Chimney placement:	Panes
25. Architectural style: Modern Movements	32. Structural system:	38. Acreage (rural): Visible from public road? <input type="checkbox"/>
26. Plan Shape:	33. Exterior wall cladding:	39. Changes: (describe in box 41 cont.) <input type="checkbox"/> Addition Date(s): <input type="checkbox"/> Altered Date(s): <input type="checkbox"/> Moved Date(s): <input type="checkbox"/> Other Date(s):
27. Number of Stories:	34. Foundation Material:	Endangered by:
28. No. of bays (1st floor)	35. Basement type:	40. No. outbuildings (describe in box 40 cont.):
29. Roof Type:	36. Front Porch Type:	41. Further description of building features and associated resources on continuation page. <input type="checkbox"/>

OTHER

42. Current Owner/address: BARNES-JEWISH HOSPITAL	43. Inventory form prepared by (name):	44. Survey date:
BARNES HOSPITAL PLAZA	Additional Information/revisions by:	45. Date of revisions:
ST LOUIS MO 63110		Survey Category: <input type="checkbox"/> RLS <input type="checkbox"/> ILS <input type="checkbox"/> Significant Properties List

FOR SHPO USE:

Date entered in inventory:	Level of survey: <input type="checkbox"/> reconnaissance <input type="checkbox"/> intensive	Additional research? <input type="checkbox"/> yes <input type="checkbox"/> no
National Register Status: <input type="checkbox"/> listed <input type="checkbox"/> in listed district	Other:	
Name:		
<input type="checkbox"/> pending listing <input type="checkbox"/> not eligible <input type="checkbox"/> eligible(district) <input type="checkbox"/> eligible (individually) <input type="checkbox"/> not determined		



ARCHITECTURAL/HISTORIC INVENTORY FORM

600-28 S NEWSTEAD AV

LOCATION MAP (include north arrow):

SITE MAP/PLAN (include north arrow):

Insert photograph of primary structure on property:

Photo 1:

Photo 2:

Description:

Description:

Date:

CD No.:

Image No.

Date:

CD No.:

Image No.

Photographer:

Main Photo: Images2012\CompleteSurveyPhotos\NewsteadN600-28.JPG



ARCHITECTURAL/HISTORIC INVENTORY FORM

600-28 S NEWSTEAD AV

21.(cont.) History:and significance. Expand box as necessary or add continuation pages.

22. (cont.) Sources of information. Expand box as necessary or add continuation pages.

40. (cont.) Description of environment and outbuilding. Expand box as necessary or add continuation pages.

41. (cont.) Description of primary resource. Expand box as necessary, or add continuation pages.

covered in EIFS





ARCHITECTURAL/HISTORIC INVENTORY FORM

1. Survey no. SLC-AS-047		2. Survey name: Thematic Survey of Midcentury Modern Movement Nonresidential Architecture in St. Louis	
3. County: St. Louis [Independent City]		4. Address: 4940 NORTHRUP AV	
Alternate address if applicable			
5. City/State: St. Louis [Independent City], M		6. UTM: LAT LONG:	7. Township/Range/Section: T: R: S: N/A
8. Historic Name (if known):		9. Present/other name (if known):	
10. Ownership:	11a. Historic Use (if known):	11b. Current Use:	

HISTORICAL DATA

12. Construction date: Major addition/alteration date:	1950	15. Architect:	18. Previously surveyed? <input type="checkbox"/> Cite survey name in box 22 cont. (page 3)
13. Significant date/period:		16. Builder/contractor:	19. On National Register? Cite nomination name in box 22 cont. (page 3)
14. Area(s) of significance:		17. Original or significant owner:	20. National Register eligible?
21. History and significance on continuation page. <input type="checkbox"/>		22. Sources of information on continuation page. <input type="checkbox"/>	Historic District Potential? <input type="checkbox"/> Name of Potential District?

ARCHITECTURAL INFORMATION

23. Category of Property:	30. Roof Material:	37. Windows: Type:
24. Vernacular or property type: Office in Front of Other Use	31. Chimney placement:	Panes
25. Architectural style: Modern Movements	32. Structural system:	38. Acreage (rural): Visible from public road? <input type="checkbox"/>
26. Plan Shape:	33. Exterior wall cladding:	39. Changes: (describe in box 41 cont.) <input type="checkbox"/> Addition Date(s): <input type="checkbox"/> Altered Date(s): <input type="checkbox"/> Moved Date(s): <input type="checkbox"/> Other Date(s):
27. Number of Stories:	34. Foundation Material:	Endangered by:
28. No. of bays (1st floor)	35. Basement type:	40. No. outbuildings (describe in box 40 cont.):
29. Roof Type:	36. Front Porch Type:	41. Further description of building features and associated resources on continuation page. <input type="checkbox"/>

OTHER

42. Current Owner/address: BARRERA, FREDERICK D & CHRISTINE K	43. Inventory form prepared by (name):	44. Survey date:
4940 NORTHRUP ST LOUIS MO 63110	Additional Information/revisions by:	45. Date of revisions:
FOR SHPO USE:		Survey Category: <input type="checkbox"/> RLS <input type="checkbox"/> ILS <input type="checkbox"/> Significant Properties List

Date entered in inventory:	Level of survey: <input type="checkbox"/> reconnaissance <input type="checkbox"/> intensive	Additional research? <input type="checkbox"/> yes <input type="checkbox"/> no
National Register Status: <input type="checkbox"/> listed <input type="checkbox"/> in listed district	Other:	
Name:		
<input type="checkbox"/> pending listing <input type="checkbox"/> not eligible <input type="checkbox"/> eligible(district) <input type="checkbox"/> eligible (individually) <input type="checkbox"/> not determined		



ARCHITECTURAL/HISTORIC INVENTORY FORM

4940 NORTHRUP AV

LOCATION MAP (include north arrow):

SITE MAP/PLAN (include north arrow):

Insert photograph of primary structure on property:

Photo 1:

Photo 2:

Description:

Description:

Date:

CD No.:

Image No.

Date:

CD No.:

Image No.

Photographer:

Main Photo: Images2012\CompleteSurveyPhotos\Northrup4940.JPG



ARCHITECTURAL/HISTORIC INVENTORY FORM

4940 NORTHRUP AV

21.(cont.) History:and significance. Expand box as necessary or add continuation pages.

22. (cont.) Sources of information. Expand box as necessary or add continuation pages.

40. (cont.) Description of environment and outbuilding. Expand box as necessary or add continuation pages.

41. (cont.) Description of primary resource. Expand box as necessary, or add continuation pages.

mosaic tile veneer on front façade





ARCHITECTURAL/HISTORIC INVENTORY FORM

1. Survey no. SLC-AS-047		2. Survey name: Thematic Survey of Midcentury Modern Movement Nonresidential Architecture in St. Louis	
3. County: St. Louis [Independent City]		4. Address: 5120-8 NORTHRUP AV	
Alternate address if applicable			
5. City/State: St. Louis [Independent City], M		6. UTM: LAT LONG:	7. Township/Range/Section: T: R: S: N/A
8. Historic Name (if known):		9. Present/other name (if known):	
10. Ownership:	11a. Historic Use (if known):	11b. Current Use:	

HISTORICAL DATA

12. Construction date: Major addition/alteration date:	1960	15. Architect:	18. Previously surveyed? <input type="checkbox"/> Cite survey name in box 22 cont. (page 3)
13. Significant date/period:		16. Builder/contractor:	19. On National Register? Cite nomination name in box 22 cont. (page 3)
14. Area(s) of significance:		17. Original or significant owner:	20. National Register eligible?
21. History and significance on continuation page. <input type="checkbox"/>		22. Sources of information on continuation page. <input type="checkbox"/>	Historic District Potential? <input type="checkbox"/> Name of Potential District?

ARCHITECTURAL INFORMATION

23. Category of Property:	30. Roof Material:	37. Windows: Type:
24. Vernacular or property type: Industrial/Warehouse	31. Chimney placement:	Panes
25. Architectural style: Modern Movements	32. Structural system:	38. Acreage (rural): Visible from public road? <input type="checkbox"/>
26. Plan Shape:	33. Exterior wall cladding:	39. Changes: (describe in box 41 cont.) <input type="checkbox"/> Addition Date(s): <input type="checkbox"/> Altered Date(s): <input type="checkbox"/> Moved Date(s): <input type="checkbox"/> Other Date(s):
27. Number of Stories:	34. Foundation Material:	Endangered by:
28. No. of bays (1st floor)	35. Basement type:	40. No. outbuildings (describe in box 40 cont.):
29. Roof Type:	36. Front Porch Type:	41. Further description of building features and associated resources on continuation page. <input type="checkbox"/>

OTHER

42. Current Owner/address: HOFFMANN, DAVID M & DIANA L	43. Inventory form prepared by (name):	44. Survey date:
5387 KINGS PARK DR ST LOUIS MO 63129	Additional Information/revisions by:	45. Date of revisions:
FOR SHPO USE:		Survey Category: <input type="checkbox"/> RLS <input type="checkbox"/> ILS <input type="checkbox"/> Significant Properties List

Date entered in inventory:	Level of survey: <input type="checkbox"/> reconnaissance <input type="checkbox"/> intensive	Additional research? <input type="checkbox"/> yes <input type="checkbox"/> no
National Register Status: <input type="checkbox"/> listed <input type="checkbox"/> in listed district	Other:	
Name:		
<input type="checkbox"/> pending listing <input type="checkbox"/> not eligible <input type="checkbox"/> eligible(district) <input type="checkbox"/> eligible (individually) <input type="checkbox"/> not determined		



ARCHITECTURAL/HISTORIC INVENTORY FORM

5120-8 NORTHRUP AV

LOCATION MAP (include north arrow):

SITE MAP/PLAN (include north arrow):

Insert photograph of primary structure on property:

Photo 1:

Photo 2:

Description:

Description:

Date:

CD No.:

Image No.

Date:

CD No.:

Image No.

Photographer:

Main Photo: Images2012\CompleteSurveyPhotos\Northrup5120.JPG



ARCHITECTURAL/HISTORIC INVENTORY FORM

5120-8 NORTHRUP AV



21.(cont.) History:and significance. Expand box as necessary or add continuation pages.

22. (cont.) Sources of information. Expand box as necessary or add continuation pages.

40. (cont.) Description of environment and outbuilding. Expand box as necessary or add continuation pages.

41. (cont.) Description of primary resource. Expand box as necessary, or add continuation pages.

nice contrasting brick façade





ARCHITECTURAL/HISTORIC INVENTORY FORM

1. Survey no. SLC-AS-047	2. Survey name: Thematic Survey of Modern Movement Architecture in St. Louis		
3. County: St. Louis [Independent City]	4. Address: 5130-50 NORTHRUP AV		
Alternate address if applicable			
5. City/State: St. Louis [Independent City], M	6. UTM:	or: LAT	7. Township/Range/Section: T: R: S: N/A
8. Historic Name (if known):		9. Present/other name (if known):	
10. Ownership:	11a. Historic Use (if known):	11b. Current Use:	

HISTORICAL DATA

12. Construction date: Major addition/alteration date:	1946	15. Architect:	18. Previously surveyed? <input type="checkbox"/> Cite survey name in box 22 cont. (page 3)
13. Significant date/period:		16. Builder/contractor:	19. On National Register? Cite nomination name in box 22 cont. (page 3)
14. Area(s) of significance:		17. Original or significant owner:	20. National Register eligible?
21. History and significance on continuation page. <input type="checkbox"/>		22. Sources of information on continuation page. <input type="checkbox"/>	Historic District Potential? <input type="checkbox"/> Name of Potential District?

ARCHITECTURAL INFORMATION

23. Category of Property:	30. Roof Material:	37. Windows: Type:
24. Vernacular or property type: Industrial/Warehouse	31. Chimney placement:	Panes
25. Architectural style: Modern Movements	32. Structural system:	38. Acreage (rural): Visible from public road? <input type="checkbox"/>
26. Plan Shape:	33. Exterior wall cladding:	39. Changes: (describe in box 41 cont.) <input type="checkbox"/> Addition Date(s): <input type="checkbox"/> Altered Date(s): <input type="checkbox"/> Moved Date(s): <input type="checkbox"/> Other Date(s):
27. Number of Stories:	34. Foundation Material:	Endangered by:
28. No. of bays (1st floor)	35. Basement type:	40. No. outbuildings (describe in box 40 cont.):
29. Roof Type:	36. Front Porch Type:	41. Further description of building features and associated resources on continuation page. <input type="checkbox"/>

OTHER

42. Current Owner/address: ALBAR ENTERPRISES LLC	43. Inventory form prepared by (name):	44. Survey date:
251 AXMINISTER DR FENTON MO 63026	Additional Information/revisions by:	45. Date of revisions:
FOR SHPO USE:		Survey Category: <input type="checkbox"/> RLS <input type="checkbox"/> ILS <input type="checkbox"/> Significant Properties List

Date entered in inventory:	Level of survey: <input type="checkbox"/> reconnaissance <input type="checkbox"/> intensive	Additional research? <input type="checkbox"/> yes <input type="checkbox"/> no
National Register Status: <input type="checkbox"/> listed <input type="checkbox"/> in listed district	Other:	
Name:		
<input type="checkbox"/> pending listing <input type="checkbox"/> not eligible <input type="checkbox"/> eligible(district) <input type="checkbox"/> eligible (individually) <input type="checkbox"/> not determined		



ARCHITECTURAL/HISTORIC INVENTORY FORM

5130-50 NORTHRUP AV

LOCATION MAP (include north arrow):

SITE MAP/PLAN (include north arrow):

Insert photograph of primary structure on property:

Photo 1:

Photo 2:

Description:

Description:

Date:

CD No.:

Image No.

Date:

CD No.:

Image No.

Photographer:

Main Photo: Images2012\CompleteSurveyPhotos\Northrup5130.JPG



ARCHITECTURAL/HISTORIC INVENTORY FORM

5130-50 NORTHRUP AV

21.(cont.) History:and significance. Expand box as necessary or add continuation pages.

22. (cont.) Sources of information. Expand box as necessary or add continuation pages.

40. (cont.) Description of environment and outbuilding. Expand box as necessary or add continuation pages.

41. (cont.) Description of primary resource. Expand box as necessary, or add continuation pages.

façade has been covered over with stucco and wood.





ARCHITECTURAL/HISTORIC INVENTORY FORM

1. Survey no. SLC-AS-047	2. Survey name: Thematic Survey of Midcentury Modern Movement Nonresidential Architecture in St. Louis		
3. County: St. Louis [Independent City]	4. Address: 5151 NORTHRUP AV		
Alternate address if applicable			
5. City/State: St. Louis [Independent City], M	6. UTM:	or: LAT	7. Township/Range/Section: T: R: S: N/A
8. Historic Name (if known):		9. Present/other name (if known):	
10. Ownership:		11a. Historic Use (if known):	11b. Current Use:

HISTORICAL DATA

12. Construction date: Major addition/alteration date:	1953	15. Architect:	18. Previously surveyed? <input type="checkbox"/> Cite survey name in box 22 cont. (page 3)
13. Significant date/period:		16. Builder/contractor:	19. On National Register? Cite nomination name in box 22 cont. (page 3)
14. Area(s) of significance:		17. Original or significant owner:	20. National Register eligible?
21. History and significance on continuation page. <input type="checkbox"/>		22. Sources of information on continuation page. <input type="checkbox"/>	Historic District Potential? <input type="checkbox"/> Name of Potential District?

ARCHITECTURAL INFORMATION

23. Category of Property:	30. Roof Material:	37. Windows: Type:
24. Vernacular or property type: Industrial/Warehouse	31. Chimney placement:	Panes
25. Architectural style: Modern Movements	32. Structural system:	38. Acreage (rural): Visible from public road? <input type="checkbox"/>
26. Plan Shape:	33. Exterior wall cladding:	39. Changes: (describe in box 41 cont.) <input type="checkbox"/> Addition Date(s): <input type="checkbox"/> Altered Date(s): <input type="checkbox"/> Moved Date(s): <input type="checkbox"/> Other Date(s):
27. Number of Stories:	34. Foundation Material:	Endangered by:
28. No. of bays (1st floor)	35. Basement type:	40. No. outbuildings (describe in box 40 cont.):
29. Roof Type:	36. Front Porch Type:	41. Further description of building features and associated resources on continuation page. <input type="checkbox"/>

OTHER

42. Current Owner/address: NORTHRUP INVESTORS LLC	43. Inventory form prepared by (name):	44. Survey date:
138 N MERAMEC AV CLAYTON MO 63105	Additional Information/revisions by:	45. Date of revisions:
FOR SHPO USE:		Survey Category: <input type="checkbox"/> RLS <input type="checkbox"/> ILS <input type="checkbox"/> Significant Properties List

Date entered in inventory:	Level of survey: <input type="checkbox"/> reconnaissance <input type="checkbox"/> intensive	Additional research? <input type="checkbox"/> yes <input type="checkbox"/> no
National Register Status: <input type="checkbox"/> listed <input type="checkbox"/> in listed district	Other:	
Name:		
<input type="checkbox"/> pending listing <input type="checkbox"/> not eligible <input type="checkbox"/> eligible(district) <input type="checkbox"/> eligible (individually) <input type="checkbox"/> not determined		



ARCHITECTURAL/HISTORIC INVENTORY FORM

5151 NORTHRUP AV

LOCATION MAP (include north arrow):

SITE MAP/PLAN (include north arrow):

Insert photograph of primary structure on property:

Photo 1:

Photo 2:

Description:

Description:

Date:

CD No.:

Image No.

Date:

CD No.:

Image No.

Photographer:

Main Photo: Images2012\CompleteSurveyPhotos\Northrup5151a.JPG



ARCHITECTURAL/HISTORIC INVENTORY FORM

5151 NORTHRUP AV

21.(cont.) History:and significance. Expand box as necessary or add continuation pages.

22. (cont.) Sources of information. Expand box as necessary or add continuation pages.

40. (cont.) Description of environment and outbuilding. Expand box as necessary or add continuation pages.

41. (cont.) Description of primary resource. Expand box as necessary, or add continuation pages.

large metal warehouse with small brick office on front





PANDIRIS



ARCHITECTURAL/HISTORIC INVENTORY FORM

1. Survey no. SLC-AS-047		2. Survey name: Thematic Survey of Midcentury Modern Movement Nonresidential Architecture in St. Louis	
3. County: St. Louis [Independent City]		4. Address: 5211-5 NORTHRUP AV	
Alternate address if applicable			
5. City/State: St. Louis [Independent City], M		6. UTM: LAT LONG:	7. Township/Range/Section: T: R: S: N/A
8. Historic Name (if known):		9. Present/other name (if known):	
10. Ownership:	11a. Historic Use (if known):	11b. Current Use:	

HISTORICAL DATA

12. Construction date: Major addition/alteration date:	1950	15. Architect:	18. Previously surveyed? <input type="checkbox"/> Cite survey name in box 22 cont. (page 3)
13. Significant date/period:		16. Builder/contractor:	19. On National Register? Cite nomination name in box 22 cont. (page 3)
14. Area(s) of significance:		17. Original or significant owner:	20. National Register eligible?
21. History and significance on continuation page. <input type="checkbox"/>		22. Sources of information on continuation page. <input type="checkbox"/>	Historic District Potential? <input type="checkbox"/> Name of Potential District?

ARCHITECTURAL INFORMATION

23. Category of Property:	30. Roof Material:	37. Windows: Type:
24. Vernacular or property type: Industrial/Warehouse	31. Chimney placement:	Panes
25. Architectural style: Modern Movements	32. Structural system:	38. Acreage (rural): Visible from public road? <input type="checkbox"/>
26. Plan Shape:	33. Exterior wall cladding:	39. Changes: (describe in box 41 cont.) <input type="checkbox"/> Addition Date(s): <input type="checkbox"/> Altered Date(s): <input type="checkbox"/> Moved Date(s): <input type="checkbox"/> Other Date(s):
27. Number of Stories:	34. Foundation Material:	Endangered by:
28. No. of bays (1st floor)	35. Basement type:	40. No. outbuildings (describe in box 40 cont.):
29. Roof Type:	36. Front Porch Type:	41. Further description of building features and associated resources on continuation page. <input type="checkbox"/>

OTHER

42. Current Owner/address: BATES MANUFACTURING REAL ESTATE C/O BATES HOLDING CO 5211 NORTHRUP AV ST LOUIS MO 63110	43. Inventory form prepared by (name): Additional Information/revisions by:	44. Survey date: 45. Date of revisions: Survey Category: <input type="checkbox"/> RLS <input type="checkbox"/> ILS <input type="checkbox"/> Significant Properties List
--	--	--

FOR SHPO USE:

Date entered in inventory:	Level of survey: <input type="checkbox"/> reconnaissance <input type="checkbox"/> intensive	Additional research? <input type="checkbox"/> yes <input type="checkbox"/> no
National Register Status: <input type="checkbox"/> listed <input type="checkbox"/> in listed district	Other:	
Name:		
<input type="checkbox"/> pending listing <input type="checkbox"/> not eligible <input type="checkbox"/> eligible(district) <input type="checkbox"/> eligible (individually) <input type="checkbox"/> not determined		



ARCHITECTURAL/HISTORIC INVENTORY FORM

5211-5 NORTHRUP AV

LOCATION MAP (include north arrow):

SITE MAP/PLAN (include north arrow):

Insert photograph of primary structure on property:

Photo 1:

Photo 2:

Description:

Description:

Date:

CD No.:

Image No.

Date:

CD No.:

Image No.

Photographer:

Main Photo: Images2012\CompleteSurveyPhotos\Northrup5211.JPG



ARCHITECTURAL/HISTORIC INVENTORY FORM

5211-5 NORTHRUP AV

21.(cont.) History:and significance. Expand box as necessary or add continuation pages.

22. (cont.) Sources of information. Expand box as necessary or add continuation pages.

40. (cont.) Description of environment and outbuilding. Expand box as necessary or add continuation pages.

41. (cont.) Description of primary resource. Expand box as necessary, or add continuation pages.

Interesting front window system and solar shades





ARCHITECTURAL/HISTORIC INVENTORY FORM

1. Survey no. SLC-AS-047		2. Survey name: Thematic Survey of Midcentury Modern Movement Nonresidential Architecture in St. Louis	
3. County: St. Louis [Independent City]		4. Address: 5267 NORTHRUP AV	
Alternate address if applicable			
5. City/State: St. Louis [Independent City], M		6. UTM: LAT	7. Township/Range/Section: T: R: S: N/A
8. Historic Name (if known):		9. Present/other name (if known):	
10. Ownership:	11a. Historic Use (if known):	11b. Current Use:	

HISTORICAL DATA

12. Construction date: Major addition/alteration date:	1955 1957	15. Architect:	18. Previously surveyed? <input type="checkbox"/> Cite survey name in box 22 cont. (page 3)
13. Significant date/period:		16. Builder/contractor:	19. On National Register? Cite nomination name in box 22 cont. (page 3)
14. Area(s) of significance:		17. Original or significant owner:	20. National Register eligible?
21. History and significance on continuation page. <input type="checkbox"/>		22. Sources of information on continuation page. <input type="checkbox"/>	Historic District Potential? <input type="checkbox"/> Name of Potential District?

ARCHITECTURAL INFORMATION

23. Category of Property:	30. Roof Material:	37. Windows: Type:
24. Vernacular or property type: Industrial/Warehouse	31. Chimney placement:	Panes
25. Architectural style: Modern Movements	32. Structural system:	38. Acreage (rural): Visible from public road? <input type="checkbox"/>
26. Plan Shape:	33. Exterior wall cladding:	39. Changes: (describe in box 41 cont.) <input type="checkbox"/> Addition Date(s): <input type="checkbox"/> Altered Date(s): <input type="checkbox"/> Moved Date(s): <input type="checkbox"/> Other Date(s):
27. Number of Stories:	34. Foundation Material:	Endangered by:
28. No. of bays (1st floor)	35. Basement type:	40. No. outbuildings (describe in box 40 cont.):
29. Roof Type:	36. Front Porch Type:	41. Further description of building features and associated resources on continuation page. <input type="checkbox"/>

OTHER

42. Current Owner/address: HORIZON GLASS CO INC	43. Inventory form prepared by (name):	44. Survey date:
5267 NORTHRUP AV ST LOUIS MO 63110	Additional Information/revisions by:	45. Date of revisions:
FOR SHPO USE:		Survey Category: <input type="checkbox"/> RLS <input type="checkbox"/> ILS <input type="checkbox"/> Significant Properties List

Date entered in inventory:	Level of survey: <input type="checkbox"/> reconnaissance <input type="checkbox"/> intensive	Additional research? <input type="checkbox"/> yes <input type="checkbox"/> no
National Register Status: <input type="checkbox"/> listed <input type="checkbox"/> in listed district	Other:	
Name:		
<input type="checkbox"/> pending listing <input type="checkbox"/> not eligible <input type="checkbox"/> eligible(district) <input type="checkbox"/> eligible (individually) <input type="checkbox"/> not determined		



ARCHITECTURAL/HISTORIC INVENTORY FORM

5267 NORTHRUP AV

LOCATION MAP (include north arrow):

SITE MAP/PLAN (include north arrow):

Insert photograph of primary structure on property:

Photo 1:

Photo 2:

Description:

Description:

Date:

CD No.:

Image No.

Date:

CD No.:

Image No.

Photographer:

Main Photo: Images2012\CompleteSurveyPhotos\Northrup5267.JPG



ARCHITECTURAL/HISTORIC INVENTORY FORM

5267 NORTHRUP AV

21.(cont.) History:and significance. Expand box as necessary or add continuation pages.

22. (cont.) Sources of information. Expand box as necessary or add continuation pages.

40. (cont.) Description of environment and outbuilding. Expand box as necessary or add continuation pages.

41. (cont.) Description of primary resource. Expand box as necessary, or add continuation pages.

brick office front, fenestration has been altered. Large warehouse/manufacturing at rear.





ARCHITECTURAL/HISTORIC INVENTORY FORM

1. Survey no. SLC-AS-047	2. Survey name: Thematic Survey of Midcentury Modern Movement Nonresidential Architecture in St. Louis		
3. County: St. Louis [Independent City]	4. Address: 5301R NORTHRUP AV		
Alternate address if applicable			
5. City/State: St. Louis [Independent City], M	6. UTM:	or: LAT	7. Township/Range/Section: T: R: S: N/A
8. Historic Name (if known):		9. Present/other name (if known):	
10. Ownership:	11a. Historic Use (if known):	11b. Current Use:	

HISTORICAL DATA

12. Construction date: Major addition/alteration date:	1961	15. Architect:	18. Previously surveyed? <input type="checkbox"/> Cite survey name in box 22 cont. (page 3)
13. Significant date/period:		16. Builder/contractor:	
14. Area(s) of significance:		17. Original or significant owner:	19. On National Register? Cite nomination name in box 22 cont. (page 3)
			20. National Register eligible?
21. History and significance on continuation page. <input type="checkbox"/>		22. Sources of information on continuation page. <input type="checkbox"/>	Historic District Potential? <input type="checkbox"/> Name of Potential District?

ARCHITECTURAL INFORMATION

23. Category of Property:	30. Roof Material:	37. Windows: Type:
24. Vernacular or property type: Industrial/Warehouse	31. Chimney placement:	Panes
25. Architectural style: Modern Movements	32. Structural system:	38. Acreage (rural): Visible from public road? <input type="checkbox"/>
26. Plan Shape:	33. Exterior wall cladding:	39. Changes: (describe in box 41 cont.) <input type="checkbox"/> Addition Date(s): <input type="checkbox"/> Altered Date(s): <input type="checkbox"/> Moved Date(s): <input type="checkbox"/> Other Date(s):
27. Number of Stories:	34. Foundation Material:	Endangered by:
28. No. of bays (1st floor)	35. Basement type:	40. No. outbuildings (describe in box 40 cont.):
29. Roof Type:	36. Front Porch Type:	41. Further description of building features and associated resources on continuation page. <input type="checkbox"/>

OTHER

42. Current Owner/address: AUTO ART	43. Inventory form prepared by (name):	44. Survey date:
5305 NORTHRUP AVE ST LOUIS MO 63110	Additional Information/revisions by:	45. Date of revisions:
FOR SHPO USE:		Survey Category: <input type="checkbox"/> RLS <input type="checkbox"/> ILS <input type="checkbox"/> Significant Properties List

Date entered in inventory:	Level of survey: <input type="checkbox"/> reconnaissance <input type="checkbox"/> intensive	Additional research? <input type="checkbox"/> yes <input type="checkbox"/> no
National Register Status: <input type="checkbox"/> listed <input type="checkbox"/> in listed district	Other:	
Name:		
<input type="checkbox"/> pending listing <input type="checkbox"/> not eligible <input type="checkbox"/> eligible(district) <input type="checkbox"/> eligible (individually) <input type="checkbox"/> not determined		



5301R NORTHRUP AV

LOCATION MAP (include north arrow):	SITE MAP/PLAN (include north arrow):

Insert photograph of primary structure on property:

Photo 1:					Photo 2:						
Description:					Description:						
Date:		CD No.:		Image No.		Date:		CD No.:		Image No.	
Photographer:					Photographer:						
Main Photo:					Main Photo:					Images2012\CompleteSurveyPhotos\NorthrupR5301.JPG	



ARCHITECTURAL/HISTORIC INVENTORY FORM

5301R NORTHRUP AV

21.(cont.) History:and significance. Expand box as necessary or add continuation pages.

22. (cont.) Sources of information. Expand box as necessary or add continuation pages.

40. (cont.) Description of environment and outbuilding. Expand box as necessary or add continuation pages.

41. (cont.) Description of primary resource. Expand box as necessary, or add continuation pages.

concrete block construction





ARCHITECTURAL/HISTORIC INVENTORY FORM

1. Survey no. SLC-AS-047	2. Survey name: Thematic Survey of Midcentury Modern Movement Nonresidential Architecture in St. Louis		
3. County: St. Louis [Independent City]	4. Address: 5301-23 NORTHRUP AV		
Alternate address if applicable			
5. City/State: St. Louis [Independent City], M	6. UTM:	or: LAT	7. Township/Range/Section: T: R: S: N/A
8. Historic Name (if known):		9. Present/other name (if known):	
10. Ownership:		11a. Historic Use (if known):	11b. Current Use:

HISTORICAL DATA

12. Construction date: Major addition/alteration date:	1960	15. Architect:	18. Previously surveyed? <input type="checkbox"/> Cite survey name in box 22 cont. (page 3)
13. Significant date/period:		16. Builder/contractor:	19. On National Register? Cite nomination name in box 22 cont. (page 3)
14. Area(s) of significance:		17. Original or significant owner:	20. National Register eligible?
21. History and significance on continuation page. <input type="checkbox"/>		22. Sources of information on continuation page. <input type="checkbox"/>	Historic District Potential? <input type="checkbox"/> Name of Potential District?

ARCHITECTURAL INFORMATION

23. Category of Property:	30. Roof Material:	37. Windows: Type:
24. Vernacular or property type: Industrial/Warehouse	31. Chimney placement:	Panes
25. Architectural style: Modern Movements	32. Structural system:	38. Acreage (rural): Visible from public road? <input type="checkbox"/>
26. Plan Shape:	33. Exterior wall cladding:	39. Changes: (describe in box 41 cont.) <input type="checkbox"/> Addition Date(s): <input type="checkbox"/> Altered Date(s): <input type="checkbox"/> Moved Date(s): <input type="checkbox"/> Other Date(s):
27. Number of Stories:	34. Foundation Material:	Endangered by:
28. No. of bays (1st floor)	35. Basement type:	40. No. outbuildings (describe in box 40 cont.):
29. Roof Type:	36. Front Porch Type:	41. Further description of building features and associated resources on continuation page. <input type="checkbox"/>

OTHER

42. Current Owner/address: PRIORITY PROPERTY HOLDINGS LLC	43. Inventory form prepared by (name):	44. Survey date:
12300 OLIVE BLVD ST LOUIS MO 63141	Additional Information/revisions by:	45. Date of revisions:
FOR SHPO USE:		Survey Category: <input type="checkbox"/> RLS <input type="checkbox"/> ILS <input type="checkbox"/> Significant Properties List

Date entered in inventory:	Level of survey: <input type="checkbox"/> reconnaissance <input type="checkbox"/> intensive	Additional research? <input type="checkbox"/> yes <input type="checkbox"/> no
National Register Status: <input type="checkbox"/> listed <input type="checkbox"/> in listed district	Other:	
Name:		
<input type="checkbox"/> pending listing <input type="checkbox"/> not eligible <input type="checkbox"/> eligible(district) <input type="checkbox"/> eligible (individually) <input type="checkbox"/> not determined		



ARCHITECTURAL/HISTORIC INVENTORY FORM

5301-23 NORTHRUP AV

LOCATION MAP (include north arrow):

SITE MAP/PLAN (include north arrow):

Insert photograph of primary structure on property:

Photo 1:

Photo 2:

Description:

Description:

Date: CD No.: Image No.

Date: CD No.: Image No.

Photographer:

Main Photo: Images2012\CompleteSurveyPhotos\Northrup5301_23.JPG



ARCHITECTURAL/HISTORIC INVENTORY FORM

5301-23 NORTHRUP AV

21.(cont.) History:and significance. Expand box as necessary or add continuation pages.

22. (cont.) Sources of information. Expand box as necessary or add continuation pages.

40. (cont.) Description of environment and outbuilding. Expand box as necessary or add continuation pages.

41. (cont.) Description of primary resource. Expand box as necessary, or add continuation pages.

Concrete block construction with brick veneer façade.





ARCHITECTURAL/HISTORIC INVENTORY FORM

1. Survey no. SLC-AS-047	2. Survey name: Thematic Survey of Midcentury Modern Movement Nonresidential Architecture in St. Louis		
3. County: St. Louis [Independent City]	4. Address: 5423 NORTHRUP AV		
Alternate address if applicable			
5. City/State: St. Louis [Independent City], M	6. UTM:	or: LAT	7. Township/Range/Section: T: R: S: N/A
8. Historic Name (if known):		9. Present/other name (if known):	
10. Ownership:	11a. Historic Use (if known):	11b. Current Use:	

HISTORICAL DATA

12. Construction date: Major addition/alteration date:	1968	15. Architect:	18. Previously surveyed? <input type="checkbox"/> Cite survey name in box 22 cont. (page 3)
13. Significant date/period:		16. Builder/contractor:	19. On National Register? Cite nomination name in box 22 cont. (page 3)
14. Area(s) of significance:		17. Original or significant owner:	20. National Register eligible?
21. History and significance on continuation page. <input type="checkbox"/>		22. Sources of information on continuation page. <input type="checkbox"/>	Historic District Potential? <input type="checkbox"/> Name of Potential District?

ARCHITECTURAL INFORMATION

23. Category of Property:	30. Roof Material:	37. Windows: Type:
24. Vernacular or property type: Office in Front of Other Use	31. Chimney placement:	Panes
25. Architectural style: Modern Movements	32. Structural system:	38. Acreage (rural): Visible from public road? <input type="checkbox"/>
26. Plan Shape:	33. Exterior wall cladding:	39. Changes: (describe in box 41 cont.) <input type="checkbox"/> Addition Date(s): <input type="checkbox"/> Altered Date(s): <input type="checkbox"/> Moved Date(s): <input type="checkbox"/> Other Date(s):
27. Number of Stories:	34. Foundation Material:	Endangered by:
28. No. of bays (1st floor)	35. Basement type:	40. No. outbuildings (describe in box 40 cont.):
29. Roof Type:	36. Front Porch Type:	41. Further description of building features and associated resources on continuation page. <input type="checkbox"/>

OTHER

42. Current Owner/address: HOLLORAN PROPERTIES LLC	43. Inventory form prepared by (name):	44. Survey date:
5423 NORTHRUP AVE ST LOUIS MO 63110	Additional Information/revisions by:	45. Date of revisions:
FOR SHPO USE:		Survey Category: <input type="checkbox"/> RLS <input type="checkbox"/> ILS <input type="checkbox"/> Significant Properties List

Date entered in inventory:	Level of survey: <input type="checkbox"/> reconnaissance <input type="checkbox"/> intensive	Additional research? <input type="checkbox"/> yes <input type="checkbox"/> no
National Register Status: <input type="checkbox"/> listed <input type="checkbox"/> in listed district	Other:	
Name:		
<input type="checkbox"/> pending listing <input type="checkbox"/> not eligible <input type="checkbox"/> eligible(district) <input type="checkbox"/> eligible (individually) <input type="checkbox"/> not determined		



ARCHITECTURAL/HISTORIC INVENTORY FORM

5423 NORTHRUP AV

LOCATION MAP (include north arrow):

SITE MAP/PLAN (include north arrow):

Insert photograph of primary structure on property:

Photo 1:

Photo 2:

Description:

Description:

Date:

CD No.:

Image No.

Date:

CD No.:

Image No.

Photographer:

Main Photo: Images2012\CompleteSurveyPhotos\Northrup5423.jpg



ARCHITECTURAL/HISTORIC INVENTORY FORM

5423 NORTHRUP AV

21.(cont.) History:and significance. Expand box as necessary or add continuation pages.

22. (cont.) Sources of information. Expand box as necessary or add continuation pages.

40. (cont.) Description of environment and outbuilding. Expand box as necessary or add continuation pages.

41. (cont.) Description of primary resource. Expand box as necessary, or add continuation pages.

Concrete block building with simple brick office façade. Remodeled windows and entry. Metal awning added. Recessed gable front metal building attached.



HOLLIS
CONTRACTING INC.

5423 NORTHRUP

YB8N9G





ARCHITECTURAL/HISTORIC INVENTORY FORM

1. Survey no. SLC-AS-047-0159		2. Survey name: Thematic Survey of Modern Movement Architecture in St. Louis	
3. County: St. Louis [Independent City]		4. Address: 4971 OAKLAND AV	
Alternate address if applicable			
5. City/State: St. Louis [Independent City], M		6. UTM:	or: LAT 38:37:44.5 LONG: 90:15:58.8
		7. Township/Range/Section: T: R: S: N/A	
8. Historic Name (if known): Undetermined		9. Present/other name (if known): COMMUNICATIONS DIVISION, City of St. Louis	
10. Ownership: Public	11a. Historic Use (if known): Government		11b. Current Use:

HISTORICAL DATA

12. Construction date: Major addition/alteration date:	1957 N/A	15. Architect: Undetermined	18. Previously surveyed? <input type="checkbox"/> Cite survey name in box 22 cont. (page 3)
13. Significant date/period: 1957		16. Builder/contractor: Undetermined	19. On National Register? Cite nomination name in box 22 cont. (page 3)
14. Area(s) of significance: To be determined		17. Original or significant owner: Undetermined	20. National Register eligible? Not determined
21. History and significance on continuation page. <input type="checkbox"/>		22. Sources of information on continuation page. <input type="checkbox"/>	Historic District Potential? <input type="checkbox"/> Name of Potential District?

ARCHITECTURAL INFORMATION

23. Category of Property: Building	30. Roof Material: Undetermined	37. Windows: Type: Historic Curtain Wall
24. Vernacular or property type: Office Building	31. Chimney placement: None	Panes 3
25. Architectural style: Modern/ Neo-Expressionist	32. Structural system: Undetermined	38. Acreage (rural): Visible from public road? <input checked="" type="checkbox"/>
26. Plan Shape: U-Shape	33. Exterior wall cladding: Brick	39. Changes: (describe in box 41 cont.) <input type="checkbox"/> Addition Date(s): <input type="checkbox"/> Altered Date(s): <input type="checkbox"/> Moved Date(s): <input type="checkbox"/> Other Date(s):
27. Number of Stories: 1-story	34. Foundation Material: Concrete	Endangered by:
28. No. of bays (1st floor): 6	35. Basement type: Undetermined	40. No. outbuildings (describe in box 40 cont.): 0
29. Roof Type: Flat	36. Front Porch Type: N/A	41. Further description of building features and associated resources on continuation page. <input checked="" type="checkbox"/>

OTHER

42. Current Owner/address: CITY OF ST LOUIS FOREST PARK 1200 MARKET ST ST LOUIS MO 63103		43. Inventory form prepared by (name): Patience Stuart Peter Meijer Architect, PC Additional Information/revisions by: Betsy Bradley Cultural Resources Office	44. Survey date: 45. Date of revisions: Survey Category: <input checked="" type="checkbox"/> RLS <input type="checkbox"/> ILS <input type="checkbox"/> Significant Properties List
---	--	---	---

FOR SHPO USE:

Date entered in inventory:	Level of survey: <input type="checkbox"/> reconnaissance <input type="checkbox"/> intensive	Additional research? <input type="checkbox"/> yes <input type="checkbox"/> no
National Register Status: <input type="checkbox"/> listed <input type="checkbox"/> in listed district	Other:	
Name:		
<input type="checkbox"/> pending listing <input type="checkbox"/> not eligible <input type="checkbox"/> eligible(district) <input type="checkbox"/> eligible (individually) <input type="checkbox"/> not determined		



ARCHITECTURAL/HISTORIC INVENTORY FORM

4971 OAKLAND AV

LOCATION MAP (include north arrow):

SITE MAP/PLAN (include north arrow):

Insert photograph of primary structure on property:

Photo 1:

Photo 2:

Description:

Description:

Date:

CD No.:

Image No.

Date:

CD No.:

Image No.

Photographer: PMA

Main Photo: Images2012\4971 OAKLAND AV.JPG



ARCHITECTURAL/HISTORIC INVENTORY FORM

4971 OAKLAND AV

21.(cont.) History:and significance. Expand box as necessary or add continuation pages.

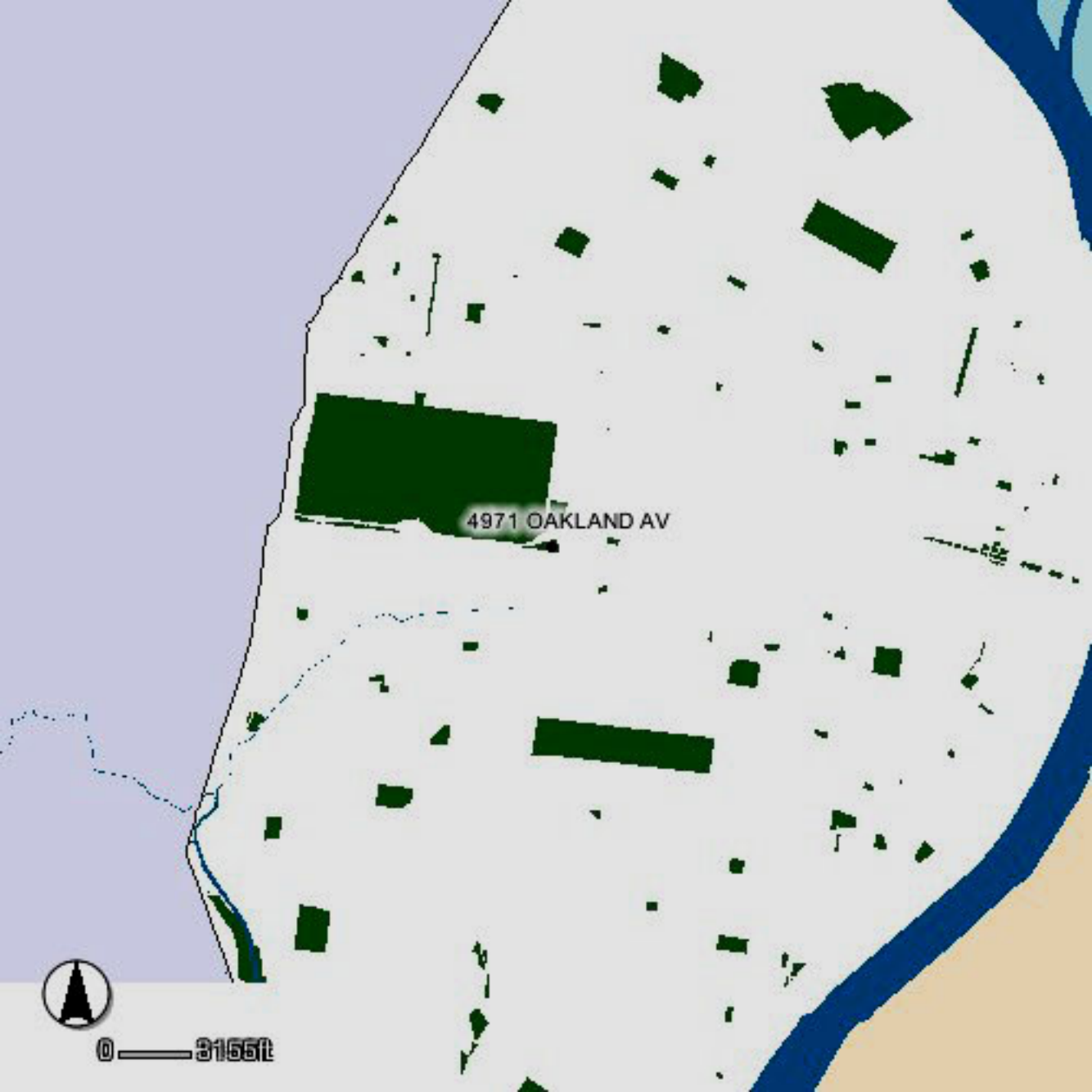
22. (cont.) Sources of information. Expand box as necessary or add continuation pages.

No building permits were found for this property.

40. (cont.) Description of environment and outbuilding. Expand box as necessary or add continuation pages.

41. (cont.) Description of primary resource. Expand box as necessary, or add continuation pages.

The building is subterranean with a curved brick retaining wall with recessed entry. The entry is flanked by an arcade with each arch forming a barrel vault. The façade behind the arcade features bays of aluminum framed windows separated by columns of brick sitting on a concrete sill. Each window features a large single pane of transparent glass with a pane of opaque textured glass beneath.



4971 OAKLAND AV



0 3155ft



W PAPIN ST

S KINGSHIGHWAY BLVD

GIBSON AVE

ARCO AVE

OAKLAND AVE

WICHITA AVE

CADET AVE

4971 OAKLAND AV

OAKLAND AVE

LAWN PL

BERTHOLD AVE

WISE AVE

BERTHOLD AVE



0 ——— 201ft





ARCHITECTURAL/HISTORIC INVENTORY FORM

1. Survey no. SLC-AS-047-0160		2. Survey name: Thematic Survey of Modern Movement Architecture in St. Louis	
3. County: St. Louis [Independent City]		4. Address: 5200-40 OAKLAND AV	
Alternate address if applicable			
5. City/State: St. Louis [Independent City], M		6. UTM:	or: LAT 38:37:45 LONG: 90:16:24
		7. Township/Range/Section: T: R: S: N/A	
8. Historic Name (if known): Scruggs Vandervoort Barney warehouse (likely)		9. Present/other name (if known): Paraquad	
10. Ownership: Private	11a. Historic Use (if known): Commerce Trade		11b. Current Use:

HISTORICAL DATA

12. Construction date: Major addition/alteration date:	1954 1965	15. Architect: Abbott Merkt & Co. ?	18. Previously surveyed? <input type="checkbox"/> Cite survey name in box 22 cont. (page 3)
13. Significant date/period: 1965		16. Builder/contractor: undetermined	19. On National Register? Cite nomination name in box 22 cont. (page 3)
14. Area(s) of significance: Architecture		17. Original or significant owner: Scruggs Vandervoort Barney	20. National Register eligible? 2
21. History and significance on continuation page. <input checked="" type="checkbox"/>		22. Sources of information on continuation page. <input checked="" type="checkbox"/>	Historic District Potential? <input type="checkbox"/> Name of Potential District? N/A

ARCHITECTURAL INFORMATION

23. Category of Property: Building	30. Roof Material: Undetermined	37. Windows: Type: Fixed
24. Vernacular or property type: Office Building	31. Chimney placement: None	Panes: vertical strip
25. Architectural style: International Style	32. Structural system: Steel	38. Acreage (rural): Visible from public road? <input checked="" type="checkbox"/>
26. Plan Shape: Rectangular (Short Str. Fac.)	33. Exterior wall cladding: Brick	39. Changes: (describe in box 41 cont.) <input type="checkbox"/> Addition Date(s): <input type="checkbox"/> Altered Date(s): <input type="checkbox"/> Moved Date(s): <input type="checkbox"/> Other Date(s):
27. Number of Stories: 1-story	34. Foundation Material: Concrete	Endangered by:
28. No. of bays (1st floor): 9	35. Basement type: Full	40. No. outbuildings (describe in box 40 cont.): 0
29. Roof Type: Flat	36. Front Porch Type: N/A	41. Further description of building features and associated resources on continuation page. <input checked="" type="checkbox"/>

OTHER

42. Current Owner/address: PARAQUAD INC 5240 OAKLAND AVE ST LOUIS MO 63110	43. Inventory form prepared by (name): Patience Stuart Peter Meijer Architect, PC Additional Information/revisions by: Jan Cameron Cultural Resources Office	44. Survey date: 45. Date of revisions: Survey Category: <input type="checkbox"/> RLS <input checked="" type="checkbox"/> ILS <input type="checkbox"/> Significant Properties List
---	---	---

FOR SHPO USE:

Date entered in inventory:	Level of survey: <input type="checkbox"/> reconnaissance <input type="checkbox"/> intensive	Additional research? <input type="checkbox"/> yes <input type="checkbox"/> no
National Register Status: <input type="checkbox"/> listed <input type="checkbox"/> in listed district	Other:	
Name:		
<input type="checkbox"/> pending listing <input type="checkbox"/> not eligible <input type="checkbox"/> eligible(district) <input type="checkbox"/> eligible (individually) <input type="checkbox"/> not determined		



ARCHITECTURAL/HISTORIC INVENTORY FORM

5200-40 OAKLAND AV

LOCATION MAP (include north arrow):

SITE MAP/PLAN (include north arrow):

Insert photograph of primary structure on property:

Photo 1:

Photo 2:

Description:

Front façade, looking southwest

Description:

Date:

CD No.:

Image No.

Date:

CD No.:

Image No.

Photographer: PMA

Main Photo: Images2012\5200-40 OAKLAND AV_0002.JPG



ARCHITECTURAL/HISTORIC INVENTORY FORM

5200-40 OAKLAND AV

21.(cont.) History:and significance. Expand box as necessary or add continuation pages.

The building is architecturally significant as a good example of a commercial building using the Miesian style, a subgroup of the International Style. The building is rectilinear, with exposed steel structure, and illustrates the Modern Movement's idealized separation from the street and sidewalk.

The original building may have been constructed as a warehouse to serve Scruggs Vandervoort Barney department store. The 1957 McCue article (see sources) mentions the "Scruggs Vandervoort Barney warehouse near the corner of Macklind and Oakland completed three years ago," which would put its completion date in 1954, if this is the warehouse building (likely). The City Assessor has a date of 1965 for the building, which may refer to an addition or substantial rehabilitation. The design of the front office block would seem to support this later date for the Modern Movement part of the building.

22. (cont.) Sources of information. Expand box as necessary or add continuation pages.

1956 City Directory has Scruggs Vandervoort Barney (warehouse) at 5242-48 Oakland.

A recent online realty notice says the building was constructed in 1954. <http://www.loopnet.com/Listing/16217282/5200-Oakland-Ave-Saint-Louis-MO/> Also a newspaper article "New Vista on Oakland Ave," by George McCue, dated 7/21/57, mentions the "Scruggs Vandervoort Barney warehouse."

No City building permit was found for this property.

Also, see Columbia University Library finding aids for projects designed by Abbott Merkt & Co, including "Scruggs-Vandervoort-Barney Service Building" at Oakland Ave, drawings dated Oct 1953-March 1954. See

40. (cont.) Description of environment and outbuilding. Expand box as necessary or add continuation pages.

41. (cont.) Description of primary resource. Expand box as necessary, or add continuation pages.

Designed in the Meisian style, this rectilinear exposed steel frame building has infill masonry panels flanked by vertical three-part windows with projecting steel frame. The single-story structure is mounted on a raised plinth edged by concrete planters, in keeping with its style. It is almost square in shape, and surrounded by parking on three sides.



5200 Oakland



0 — 723412

OAKLAND AVE

5200 Oakland

MACKLUND AVE

BERTHOLD AVE



0 90ft



PARAQUAD
www.paraquod.org

PARAQUAD

Close

Opportunity

Access

PARAQUAD



PARAQUAD

Visit our new website
www.paraquid.org

Independence

Choice

Opportunity

Access
Access

PARAQUAD



NADESCO
SPACE
AVAILABLE
314 994-4444



Nidesco
Commercial Office Space
**SPACE
AVAILABLE**
994-4444



ARCHITECTURAL/HISTORIC INVENTORY FORM

1. Survey no. SLC-AS-047-0161		2. Survey name: Thematic Survey of Midcentury Modern Movement Nonresidential Architecture in St. Louis	
3. County: St. Louis [Independent City]		4. Address: 5262 OAKLAND AV	
Alternate address if applicable			
5. City/State: St. Louis [Independent City], M		6. UTM: LAT 38:37:45.15 LONG: 90:16:27.06	7. Township/Range/Section: T: R: S: N/A
8. Historic Name (if known): Undetermined		9. Present/other name (if known): Undetermined	
10. Ownership: Private	11a. Historic Use (if known): Commerce Trade		11b. Current Use:

HISTORICAL DATA

12. Construction date: Major addition/alteration date:	1972 N/A	15. Architect: Ralph R. Shaw	18. Previously surveyed? <input type="checkbox"/> Cite survey name in box 22 cont. (page 3)
13. Significant date/period: 1972		16. Builder/contractor: Pernikoff Construction	19. On National Register? Cite nomination name in box 22 cont. (page 3)
14. Area(s) of significance: To be determined		17. Original or significant owner: Undetermined	20. National Register eligible? Not determined
21. History and significance on continuation page. <input type="checkbox"/>		22. Sources of information on continuation page. <input type="checkbox"/>	Historic District Potential? <input type="checkbox"/> Name of Potential District?

ARCHITECTURAL INFORMATION

23. Category of Property: Building	30. Roof Material: Undetermined	37. Windows: Type: Fixed
24. Vernacular or property type: Bank	31. Chimney placement: None	Panes 1/1 in vertical strip
25. Architectural style: Brutalist	32. Structural system: Undetermined	38. Acreage (rural): Visible from public road? <input checked="" type="checkbox"/>
26. Plan Shape: Square	33. Exterior wall cladding: Brick	39. Changes: (describe in box 41 cont.) <input type="checkbox"/> Addition Date(s): <input type="checkbox"/> Altered Date(s): <input type="checkbox"/> Moved Date(s): <input type="checkbox"/> Other Date(s):
27. Number of Stories: 1-story	34. Foundation Material: Concrete	Endangered by:
28. No. of bays (1st floor): 5	35. Basement type: Undetermined	40. No. outbuildings (describe in box 40 cont.): 0
29. Roof Type: Flat	36. Front Porch Type: N/A	41. Further description of building features and associated resources on continuation page. <input checked="" type="checkbox"/>

OTHER

42. Current Owner/address: KAPLAN, ROBERT TRS 1000 MACKLIND ST LOUIS MO 63110		43. Inventory form prepared by (name): Patience Stuart Peter Meijer Architect, PC Additional Information/revisions by: Betsy Bradley Cultural Resources Office	44. Survey date: 45. Date of revisions: Survey Category: <input checked="" type="checkbox"/> RLS <input type="checkbox"/> ILS <input type="checkbox"/> Significant Properties List
--	--	---	---

FOR SHPO USE:

Date entered in inventory:	Level of survey: <input type="checkbox"/> reconnaissance <input type="checkbox"/> intensive	Additional research? <input type="checkbox"/> yes <input type="checkbox"/> no
National Register Status: <input type="checkbox"/> listed <input type="checkbox"/> in listed district	Other:	
Name:		
<input type="checkbox"/> pending listing <input type="checkbox"/> not eligible <input type="checkbox"/> eligible(district) <input type="checkbox"/> eligible (individually) <input type="checkbox"/> not determined		



ARCHITECTURAL/HISTORIC INVENTORY FORM

5262 OAKLAND AV

LOCATION MAP (include north arrow):

SITE MAP/PLAN (include north arrow):

Insert photograph of primary structure on property:

Photo 1:

Photo 2:

Description:

Looking south at building.

Description:

Date:

CD No.:

Image No.

Date:

CD No.:

Image No.

Photographer: PMA

Main Photo: Images2012\5262 OAKLAND AV_0003.JPG



ARCHITECTURAL/HISTORIC INVENTORY FORM

5262 OAKLAND AV

21.(cont.) History:and significance. Expand box as necessary or add continuation pages.

22. (cont.) Sources of information. Expand box as necessary or add continuation pages.

St Louis building permit 5/26/1972, #G674. Ralph R. Shaw, architect. Builder listed as Pernikoff CC.

40. (cont.) Description of environment and outbuilding. Expand box as necessary or add continuation pages.

41. (cont.) Description of primary resource. Expand box as necessary, or add continuation pages.

The square building was built as a single-story bank with battered brick walls. Tall, narrow windows are recessed between brick pilasters and their brick sills angle outwards to drop to the foundation just before the pilaster line. The building is topped by a thick concrete projecting cornice which flares slightly outwards. The entry on the south façade is recessed and features floor to ceiling windows.

5262 Oakland



0 — 6625ft

OAKLAND AVE

5262 Oakland

MACKLIND AVE

COLLEGE DR

BERTHOLD AVE



0 — 82ft



1121
1124
KAPLAN
REAL ESTATE CO.
OAKLAND
KAPLAN
REAL ESTATE CO.

NOW LEASING
NEW OFFICE/MEDICAL
WITH AVAILABLE HIGHWAY SIGNAGE
CALL FOR INFORMATION
314-652-7000

KAPLAN REAL ESTATE CO.

(P)
NO PARKING

NOW LEASING
NEW OFFICE/MEDICAL
WITH AVAILABLE HIGHWAY SIGNAGE
CALL FOR INFORMATION
314-652-7000



KAPLAN REAL ESTATE CO.

OAKLAND AVE

KAPLAN
REAL ESTATE CO.

KAPLAN
REAL ESTATE CO.

314-652-7000
13141 652-7000



ARCHITECTURAL/HISTORIC INVENTORY FORM

1. Survey no. SLC-AS-047-0162		2. Survey name: Thematic Survey of Midcentury Modern Movement Nonresidential Architecture in St. Louis	
3. County: St. Louis [Independent City]		4. Address: 5600 OAKLAND AV	
Alternate address if applicable			
5. City/State: St. Louis [Independent City], M		6. UTM:	or: LAT 38:37:45.05 LONG: 90:16:42.68
		7. Township/Range/Section: T: R: S: N/A	
8. Historic Name (if known): St Louis Community College at Forest Park		9. Present/other name (if known): ST LOUIS COMMUNITY COLLEGE AT FOREST PARK	
10. Ownership: Public	11a. Historic Use (if known): Education		11b. Current Use:

HISTORICAL DATA

12. Construction date: Major addition/alteration date:	1965 1968	15. Architect: Harry Weese & Associates	18. Previously surveyed? <input type="checkbox"/> Cite survey name in box 22 cont. (page 3)
13. Significant date/period: 1965		16. Builder/contractor: C. Rallo	19. On National Register? Cite nomination name in box 22 cont. (page 3)
14. Area(s) of significance: Architecture		17. Original or significant owner: Junior College District of St Louis	20. National Register eligible? Individually eligible
21. History and significance on continuation page. <input checked="" type="checkbox"/>		22. Sources of information on continuation page. <input checked="" type="checkbox"/>	Historic District Potential? <input type="checkbox"/> Name of Potential District? N/A

ARCHITECTURAL INFORMATION

23. Category of Property: Building	30. Roof Material: Undetermined	37. Windows: Type: Fixed
24. Vernacular or property type: School	31. Chimney placement: None	Panes Vertical slot
25. Architectural style: Brutalist	32. Structural system: Undetermined	38. Acreage (rural): Visible from public road? <input checked="" type="checkbox"/>
26. Plan Shape: Irregular	33. Exterior wall cladding: Brick	39. Changes: (describe in box 41 cont.) <input type="checkbox"/> Addition Date(s): <input type="checkbox"/> Altered Date(s): <input type="checkbox"/> Moved Date(s): <input type="checkbox"/> Other Date(s):
27. Number of Stories: 3 Stories	34. Foundation Material: Concrete	Endangered by:
28. No. of bays (1st floor) Multiple	35. Basement type: Full	40. No. outbuildings (describe in box 40 cont.):
29. Roof Type: Flat	36. Front Porch Type: N/A	41. Further description of building features and associated resources on continuation page. <input checked="" type="checkbox"/>

OTHER

42. Current Owner/address: JUNIOR COLLEGE DIST OF ST LOUIS 4386 LINDELL ST LOUIS MO 63108		43. Inventory form prepared by (name): Patience Stuart Peter Meijer Architect, PC Additional Information/revisions by: Betsy Bradley Cultural Resources Office	44. Survey date: 45. Date of revisions: Survey Category: <input type="checkbox"/> RLS <input checked="" type="checkbox"/> ILS <input type="checkbox"/> Significant Properties List
--	--	---	---

FOR SHPO USE:

Date entered in inventory:	Level of survey: <input type="checkbox"/> reconnaissance <input type="checkbox"/> intensive	Additional research? <input type="checkbox"/> yes <input type="checkbox"/> no
National Register Status: <input type="checkbox"/> listed <input type="checkbox"/> in listed district	Other:	
Name:		
<input type="checkbox"/> pending listing <input type="checkbox"/> not eligible <input type="checkbox"/> eligible(district) <input type="checkbox"/> eligible (individually) <input type="checkbox"/> not determined		



ARCHITECTURAL/HISTORIC INVENTORY FORM

5600 OAKLAND AV

LOCATION MAP (include north arrow):

SITE MAP/PLAN (include north arrow):

Insert photograph of primary structure on property:

Photo 1:

Photo 2:

Description:

Description:

Date: CD No.: Image No.

Date: CD No.: Image No.

Photographer: PMA

Main Photo: Images2012\5600 OAKLAND AV.JPG



ARCHITECTURAL/HISTORIC INVENTORY FORM

5600 OAKLAND AV

21.(cont.) History:and significance. Expand box as necessary or add continuation pages.

Designed by Harry Weese & Associates (Benjamin Weese, primary designer), the buildings are set on light raised concrete bases with deeply recessed, open-air ground floors. The solidity of the walls, massive tower forms, and narrow, slot windows mark the buildings as Brutalist in style, but brick rather than the typical concrete seen outside St Louis. The school is on the site of the Forest Park Highlands amusement park, destroyed by fire in 1963.

The Forest Park Community College was, recalls Ronald E. Schmitt in the office of Weese at the time, "a conscious effort to create an urban setting & image for a city campus." Weese rejected traditional collegiate campus plans with buildings around an axial mall. The campus was not organized by academic department; instead, lecture halls and classrooms were shared and spaces were never idle. The final design was based on distinct functional and spatial volumes linked with circulation. Assembly & library space were in large, column-free rooms; classrooms & offices in elongated teaching wings, parallelling the highway to the north, and extending east and west from a central library & support building. A plaza and amphitheater near campus center at the site's high point was outdoor assembly space. Weese selected a large red brick (St. Louis was a "brick town") because of its texture & scale. The education wings were articulated and intended to stand out from the more neutral expression of library and performing arts buildings. Service spaces were grouped in plan and stacked, separated from main education wings. The campus was built in phases: the east education wing & library completed c. 1964-1965; the west education wing & student services and performing arts center, 1968-1970. A field house/gymnasium, was built on the campus' east side in 1967-68.

The campus illustrates Weese's desire for a modern architectural expression with concern for humanistic responsiveness. The plan for a compact community college took advantage of computer-assisted planning, shared spaces, and the particular demands of commuting students to create a campus with a unified setting & civic presence, argues Schmitt, who asserts the quiet strength & dignity of the campus captures the spirit of historic St. Louis.

22. (cont.) Sources of information. Expand box as necessary or add continuation pages.

Peters, Frank, and George McCue. A Guide to the Architecture of St. Louis (p. 87).

Also City of St Louis building permit C2207, 11/10/1965: "School 5-story classroom wing, 3-story library." (Further permits extending until Nov. 1969).

Also McCue, George. The Building Art in St. Louis: Two Centuries, 1967 & 1981 ed's.

Ronald E. Schmitt, Architecture of Forest Park Community College (R.E. Schmitt), 2009

40. (cont.) Description of environment and outbuilding. Expand box as necessary or add continuation pages.

41. (cont.) Description of primary resource. Expand box as necessary, or add continuation pages.

The primary components of this four-story brick building, owned by the St. Louis Community College, are two long rectangular "spines". A rectangular series of towers is connected to each spine, and the two overlap at one end. A gymnasium and another one-story volume occur at the overlap. These have limited openings with standing seam metal accents at roofs and entries. The primary buildings are set on light raised concrete bases and feature a recessed and open-air ground floor. The second level features recessed slit windows, the third level has a recessed window, and the fourth level, with minimal windows, overhangs the walls below.

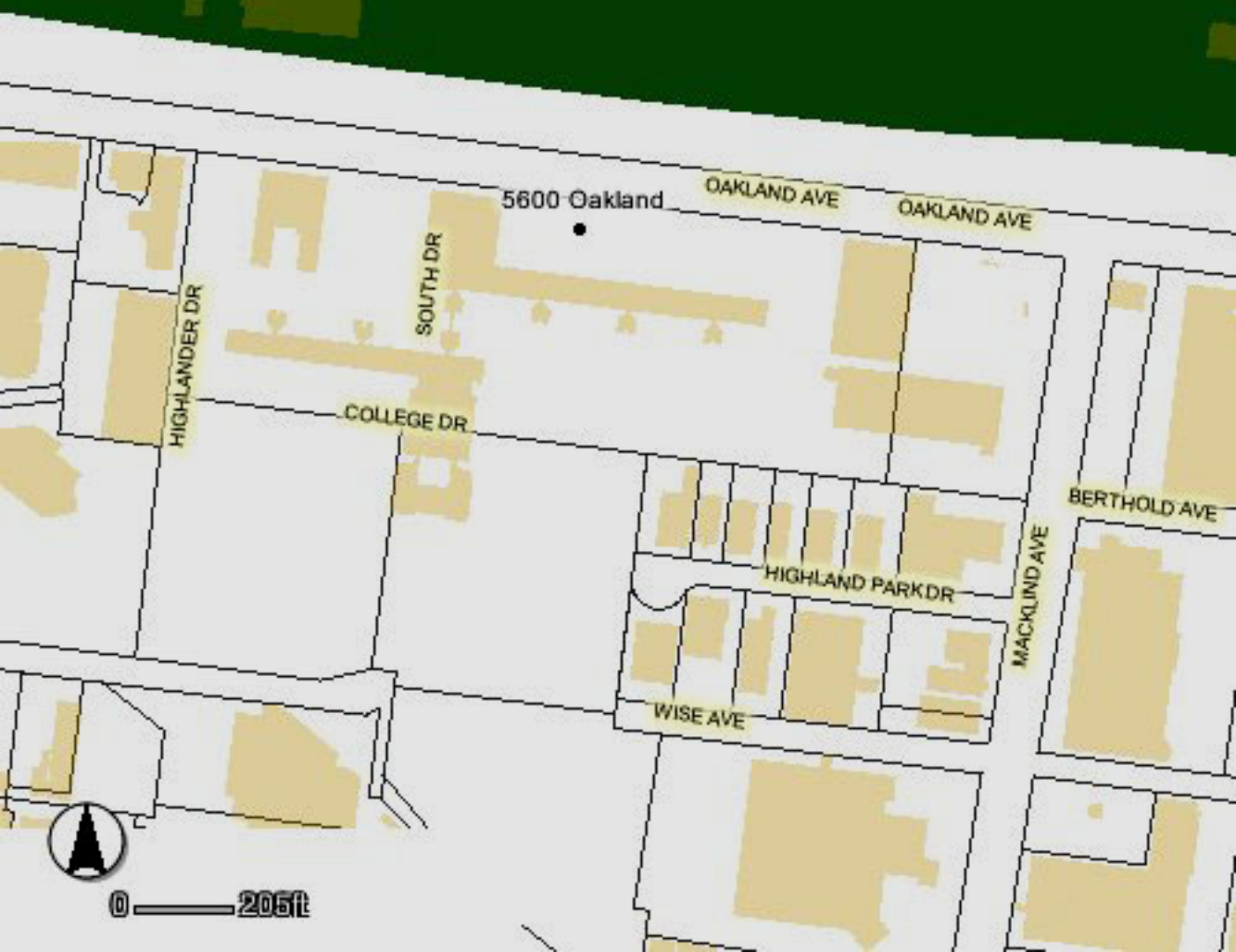
5600 Oakland



0 — 3982ft

CLAYTON AVE

WILKEN DR



5600 Oakland

OAKLAND AVE

OAKLAND AVE

HIGHLAND DR

SOUTH DR

COLLEGE DR

HIGHLAND PARK DR

WISE AVE

MACKLIND AVE

BERTHOLD AVE



0 — 205ft

















ARCHITECTURAL/HISTORIC INVENTORY FORM

1. Survey no. SLC-AS-047	2. Survey name: Thematic Survey of Midcentury Modern Movement Nonresidential Architecture in St. Louis		
3. County: St. Louis [Independent City]	4. Address: 5840 OAKLAND AV		
Alternate address if applicable			
5. City/State: St. Louis [Independent City], M	6. UTM:	or: LAT	7. Township/Range/Section: T: R: S: N/A
8. Historic Name (if known):		9. Present/other name (if known):	
10. Ownership:		11a. Historic Use (if known):	11b. Current Use:

HISTORICAL DATA

12. Construction date: Major addition/alteration date:	1968	15. Architect:	18. Previously surveyed? <input type="checkbox"/> Cite survey name in box 22 cont. (page 3)
13. Significant date/period:		16. Builder/contractor:	19. On National Register? Cite nomination name in box 22 cont. (page 3)
14. Area(s) of significance:		17. Original or significant owner:	20. National Register eligible?
21. History and significance on continuation page. <input type="checkbox"/>		22. Sources of information on continuation page. <input type="checkbox"/>	Historic District Potential? <input type="checkbox"/> Name of Potential District?

ARCHITECTURAL INFORMATION

23. Category of Property:	30. Roof Material:	37. Windows: Type:
24. Vernacular or property type: Office Building	31. Chimney placement:	Panes
25. Architectural style: Modern Movements	32. Structural system:	38. Acreage (rural): Visible from public road? <input type="checkbox"/>
26. Plan Shape:	33. Exterior wall cladding:	39. Changes: (describe in box 41 cont.) <input type="checkbox"/> Addition Date(s) <input type="checkbox"/> Altered Date(s) <input type="checkbox"/> Moved Date(s) <input type="checkbox"/> Other Date(s)
27. Number of Stories:	34. Foundation Material:	Endangered by:
28. No. of bays (1st floor)	35. Basement type:	40. No. outbuildings (describe in box 40 cont.):
29. Roof Type:	36. Front Porch Type:	41. Further description of building features and associated resources on continuation page. <input type="checkbox"/>

OTHER

42. Current Owner/address: KILO, JOHN A & SUSAN K	43. Inventory form prepared by (name):	44. Survey date:
5840 OAKLAND AV ST LOUIS MO 63110	Additional Information/revisions by:	45. Date of revisions:
FOR SHPO USE:		Survey Category: <input type="checkbox"/> RLS <input type="checkbox"/> ILS <input type="checkbox"/> Significant Properties List

Date entered in inventory:	Level of survey: <input type="checkbox"/> reconnaissance <input type="checkbox"/> intensive	Additional research? <input type="checkbox"/> yes <input type="checkbox"/> no
National Register Status: <input type="checkbox"/> listed <input type="checkbox"/> in listed district	Other:	
Name:		
<input type="checkbox"/> pending listing <input type="checkbox"/> not eligible <input type="checkbox"/> eligible(district) <input type="checkbox"/> eligible (individually) <input type="checkbox"/> not determined		



MISSOURI DEPARTMENT OF NATURAL RESOURCES
STATE HISTORIC PRESERVATION OFFICE, P.O. Box 176, Jefferson City, MO 65102

ARCHITECTURAL/HISTORIC INVENTORY FORM

5840 OAKLAND AV

LOCATION MAP (include north arrow):

SITE MAP/PLAN (include north arrow):

Insert photograph of primary structure on property:

Photo 1:

Photo 2:

Description:

Description:

Date:

CD No.:

Image No.

Date:

CD No.:

Image No.

Photographer:

Main Photo: Images2012\CompleteSurveyPhotos\Oakland5840.jpg



ARCHITECTURAL/HISTORIC INVENTORY FORM

5840 OAKLAND AV

21.(cont.) History:and significance. Expand box as necessary or add continuation pages.

22. (cont.) Sources of information. Expand box as necessary or add continuation pages.

40. (cont.) Description of environment and outbuilding. Expand box as necessary or add continuation pages.

41. (cont.) Description of primary resource. Expand box as necessary, or add continuation pages.

One-story brick building with raised basement. Buff brick façade with slightly recessed brown brick window bays. New metal awning.



5840

DICKENS BUILDING

ATTORNEYS AT LAW

NO PARKING
EXCEPT FOR
LOADING AND UNLOADING



ARCHITECTURAL/HISTORIC INVENTORY FORM

1. Survey no. SLC-AS-047	2. Survey name: Thematic Survey of Modern Movement Architecture in St. Louis		
3. County: St. Louis [Independent City]	4. Address: 4110 OBEAR AV		
Alternate address if applicable			
5. City/State:	6. UTM:	or: LAT	7. Township/Range/Section: T: R: S: N/A
		LONG:	
8. Historic Name (if known):		9. Present/other name (if known):	
10. Ownership:	11a. Historic Use (if known):	11b. Current Use:	

HISTORICAL DATA

12. Construction date:	15. Architect:	18. Previously surveyed? <input type="checkbox"/>
Major addition/alteration date:		Cite survey name in box 22 cont. (page 3)
13. Significant date/period:	16. Builder/contractor:	
14. Area(s) of significance:	17. Original or significant owner:	19. On National Register? Cite nomination name in box 22 cont. (page 3)
		20. National Register eligible?
21. History and significance on continuation page. <input type="checkbox"/>	22. Sources of information on continuation page. <input type="checkbox"/>	Historic District Potential? <input type="checkbox"/>
		Name of Potential District?

ARCHITECTURAL INFORMATION

23. Category of Property:	30. Roof Material:	37. Windows: Type:
24. Vernacular or property type: Office Building	31. Chimney placement:	Panes
25. Architectural style: Modern Movements	32. Structural system:	38. Acreage (rural): Visible from public road? <input type="checkbox"/>
26. Plan Shape:	33. Exterior wall cladding:	39. Changes: (describe in box 41 cont.) <input type="checkbox"/> Addition Date(s): <input type="checkbox"/> Altered Date(s): <input type="checkbox"/> Moved Date(s): <input type="checkbox"/> Other Date(s):
27. Number of Stories:	34. Foundation Material:	Endangered by:
28. No. of bays (1st floor)	35. Basement type:	40. No. outbuildings (describe in box 40 cont.): 0
29. Roof Type:	36. Front Porch Type:	41. Further description of building features and associated resources on continuation page. <input type="checkbox"/>

OTHER

42. Current Owner/address: JESUS IS THE WAY MISSIONARY BAPTIST CHURCH 1808 SPRING BEAUTH FLORISSANT MO 63031	43. Inventory form prepared by (name): Additional Information/revisions by:	44. Survey date: 45. Date of revisions: Survey Category: <input type="checkbox"/> RLS <input type="checkbox"/> ILS <input type="checkbox"/> Significant Properties List
--	--	--

FOR SHPO USE:

Date entered in inventory:	Level of survey: <input type="checkbox"/> reconnaissance <input type="checkbox"/> intensive	Additional research? <input type="checkbox"/> yes <input type="checkbox"/> no
National Register Status: <input type="checkbox"/> listed <input type="checkbox"/> in listed district	Other:	
Name:		
<input type="checkbox"/> pending listing <input type="checkbox"/> not eligible <input type="checkbox"/> eligible(district) <input type="checkbox"/> eligible (individually) <input type="checkbox"/> not determined		



ARCHITECTURAL/HISTORIC INVENTORY FORM

4110 OBEAR AV

LOCATION MAP (include north arrow):

SITE MAP/PLAN (include north arrow):

Insert photograph of primary structure on property:

Photo 1:

Photo 2:

Description:

Description:

Date:

CD No.:

Image No.

Date:

CD No.:

Image No.

Photographer:

Main Photo: Images2012\CompleteSurveyPhotos\Obear4110.jpg



ARCHITECTURAL/HISTORIC INVENTORY FORM

4110 OBEAR AV

21.(cont.) History:and significance. Expand box as necessary or add continuation pages.

22. (cont.) Sources of information. Expand box as necessary or add continuation pages.

40. (cont.) Description of environment and outbuilding. Expand box as necessary or add continuation pages.

41. (cont.) Description of primary resource. Expand box as necessary, or add continuation pages.

Jesus is the Way Missionary Baptist Church. Originally office building.





ARCHITECTURAL/HISTORIC INVENTORY FORM

1. Survey no. SLC-AS-047	2. Survey name: Thematic Survey of Midcentury Modern Movement Nonresidential Architecture in St. Louis		
3. County: St. Louis [Independent City]	4. Address: 4919-23 ODELL ST		
Alternate address if applicable			
5. City/State: St. Louis [Independent City], M	6. UTM:	or: LAT	7. Township/Range/Section: T: R: S: N/A
8. Historic Name (if known):		9. Present/other name (if known):	
10. Ownership:	11a. Historic Use (if known):	11b. Current Use:	

HISTORICAL DATA

12. Construction date: Major addition/alteration date:	1954	15. Architect:	18. Previously surveyed? <input type="checkbox"/> Cite survey name in box 22 cont. (page 3)
13. Significant date/period:		16. Builder/contractor:	
14. Area(s) of significance:		17. Original or significant owner:	19. On National Register? Cite nomination name in box 22 cont. (page 3)
			20. National Register eligible?
21. History and significance on continuation page. <input type="checkbox"/>		22. Sources of information on continuation page. <input type="checkbox"/>	Historic District Potential? <input type="checkbox"/> Name of Potential District?

ARCHITECTURAL INFORMATION

23. Category of Property:	30. Roof Material:	37. Windows: Type:
24. Vernacular or property type: Church	31. Chimney placement:	Panes
25. Architectural style: Modern Movements	32. Structural system:	38. Acreage (rural): Visible from public road? <input type="checkbox"/>
26. Plan Shape:	33. Exterior wall cladding:	39. Changes: (describe in box 41 cont.) <input type="checkbox"/> Addition Date(s): <input type="checkbox"/> Altered Date(s): <input type="checkbox"/> Moved Date(s): <input type="checkbox"/> Other Date(s):
27. Number of Stories:	34. Foundation Material:	Endangered by:
28. No. of bays (1st floor)	35. Basement type:	40. No. outbuildings (describe in box 40 cont.):
29. Roof Type:	36. Front Porch Type:	41. Further description of building features and associated resources on continuation page. <input type="checkbox"/>

OTHER

42. Current Owner/address: THE JOURNEY FELLOWSHIP INC	43. Inventory form prepared by (name):	44. Survey date:
7701 MARYLAND AVE ST LOUIS MO 63105	Additional Information/revisions by:	45. Date of revisions:
FOR SHPO USE:		Survey Category: <input type="checkbox"/> RLS <input type="checkbox"/> ILS <input type="checkbox"/> Significant Properties List

Date entered in inventory:	Level of survey: <input type="checkbox"/> reconnaissance <input type="checkbox"/> intensive	Additional research? <input type="checkbox"/> yes <input type="checkbox"/> no
National Register Status: <input type="checkbox"/> listed <input type="checkbox"/> in listed district	Other:	
Name:		
<input type="checkbox"/> pending listing <input type="checkbox"/> not eligible <input type="checkbox"/> eligible(district) <input type="checkbox"/> eligible (individually) <input type="checkbox"/> not determined		



ARCHITECTURAL/HISTORIC INVENTORY FORM

4919-23 ODELL ST

LOCATION MAP (include north arrow):

SITE MAP/PLAN (include north arrow):

Insert photograph of primary structure on property:

Photo 1:

Photo 2:

Description:

Description:

Date:

CD No.:

Image No.

Date:

CD No.:

Image No.

Photographer:

Main Photo: Images2012\CompleteSurveyPhotos\Odell4919.JPG



ARCHITECTURAL/HISTORIC INVENTORY FORM

4919-23 ODELL ST

21.(cont.) History:and significance. Expand box as necessary or add continuation pages.

22. (cont.) Sources of information. Expand box as necessary or add continuation pages.

40. (cont.) Description of environment and outbuilding. Expand box as necessary or add continuation pages.

41. (cont.) Description of primary resource. Expand box as necessary, or add continuation pages.

Former Rectory. Blonde brick and cast concrete façade



TRINITY
RESIDENCE





ARCHITECTURAL/HISTORIC INVENTORY FORM

1. Survey no. SLC-AS-047	2. Survey name: Thematic Survey of Midcentury Modern Movement Nonresidential Architecture in St. Louis		
3. County: St. Louis [Independent City]	4. Address: 6800 ODELL ST		
Alternate address if applicable			
5. City/State: St. Louis [Independent City], M	6. UTM:	or: LAT	7. Township/Range/Section: T: R: S: N/A
8. Historic Name (if known):		9. Present/other name (if known):	
10. Ownership:	11a. Historic Use (if known):	11b. Current Use:	

HISTORICAL DATA

12. Construction date: Major addition/alteration date:	1958	15. Architect:	18. Previously surveyed? <input type="checkbox"/> Cite survey name in box 22 cont. (page 3)
13. Significant date/period:		16. Builder/contractor:	
14. Area(s) of significance:		17. Original or significant owner:	19. On National Register? Cite nomination name in box 22 cont. (page 3)
			20. National Register eligible?
21. History and significance on continuation page. <input type="checkbox"/>		22. Sources of information on continuation page. <input type="checkbox"/>	Historic District Potential? <input type="checkbox"/> Name of Potential District?

ARCHITECTURAL INFORMATION

23. Category of Property:	30. Roof Material:	37. Windows: Type:
24. Vernacular or property type: Office in Front of Other Use	31. Chimney placement:	Panes
25. Architectural style: Modern Movements	32. Structural system:	38. Acreage (rural): Visible from public road? <input type="checkbox"/>
26. Plan Shape:	33. Exterior wall cladding:	39. Changes: (describe in box 41 cont.) <input type="checkbox"/> Addition Date(s): <input type="checkbox"/> Altered Date(s): <input type="checkbox"/> Moved Date(s): <input type="checkbox"/> Other Date(s):
27. Number of Stories:	34. Foundation Material:	Endangered by:
28. No. of bays (1st floor)	35. Basement type:	40. No. outbuildings (describe in box 40 cont.):
29. Roof Type:	36. Front Porch Type:	41. Further description of building features and associated resources on continuation page. <input type="checkbox"/>

OTHER

42. Current Owner/address: MALLET, RAYMOND J TRS ETAL & C/O C D M PROPERTIES 6801 ARSENAL ST ST LOUIS MO 63139	43. Inventory form prepared by (name): Additional Information/revisions by:	44. Survey date: 45. Date of revisions: Survey Category: <input type="checkbox"/> RLS <input type="checkbox"/> ILS <input type="checkbox"/> Significant Properties List
--	--	--

FOR SHPO USE:

Date entered in inventory:	Level of survey: <input type="checkbox"/> reconnaissance <input type="checkbox"/> intensive	Additional research? <input type="checkbox"/> yes <input type="checkbox"/> no
National Register Status: <input type="checkbox"/> listed <input type="checkbox"/> in listed district	Other:	
Name:		
<input type="checkbox"/> pending listing <input type="checkbox"/> not eligible <input type="checkbox"/> eligible(district) <input type="checkbox"/> eligible (individually) <input type="checkbox"/> not determined		



MISSOURI DEPARTMENT OF NATURAL RESOURCES
STATE HISTORIC PRESERVATION OFFICE, P.O. Box 176, Jefferson City, MO 65102

ARCHITECTURAL/HISTORIC INVENTORY FORM

6800 ODELL ST

LOCATION MAP (include north arrow):

SITE MAP/PLAN (include north arrow):

Insert photograph of primary structure on property:

Photo 1:

Photo 2:

Description:

Description:

Date:

CD No.:

Image No.

Date:

CD No.:

Image No.

Photographer:

Main Photo: Images2012\CompleteSurveyPhotos\Odell6800.jpg



ARCHITECTURAL/HISTORIC INVENTORY FORM

6800 ODELL ST

21.(cont.) History:and significance. Expand box as necessary or add continuation pages.

22. (cont.) Sources of information. Expand box as necessary or add continuation pages.

40. (cont.) Description of environment and outbuilding. Expand box as necessary or add continuation pages.

41. (cont.) Description of primary resource. Expand box as necessary, or add continuation pages.

Metro Lighting. Variegated brick with punched windows and stone coping.





RJD
After Hour Sales Service Repairs, Etc.
636-326-5550







ARCHITECTURAL/HISTORIC INVENTORY FORM

1. Survey no. SLC-AS-047	2. Survey name: Thematic Survey of Modern Movement Architecture in St. Louis
3. County: St. Louis [Independent City]	4. Address: 1833 OFALLON ST
Alternate address if applicable	
5. City/State:	6. UTM: or: LAT LONG: 7. Township/Range/Section: T: R: S: N/A
8. Historic Name (if known):	9. Present/other name (if known):
10. Ownership:	11a. Historic Use (if known): 11b. Current Use:

HISTORICAL DATA

12. Construction date: Major addition/alteration date:	15. Architect:	18. Previously surveyed? <input type="checkbox"/> Cite survey name in box 22 cont. (page 3)
13. Significant date/period:	16. Builder/contractor:	19. On National Register? Cite nomination name in box 22 cont. (page 3)
14. Area(s) of significance:	17. Original or significant owner:	20. National Register eligible?
21. History and significance on continuation page. <input type="checkbox"/>	22. Sources of information on continuation page. <input type="checkbox"/>	Historic District Potential? <input type="checkbox"/> Name of Potential District?

ARCHITECTURAL INFORMATION

23. Category of Property:	30. Roof Material:	37. Windows: Type:
24. Vernacular or property type: School	31. Chimney placement:	Panes
25. Architectural style: Modern Movements	32. Structural system:	38. Acreage (rural): Visible from public road? <input type="checkbox"/>
26. Plan Shape:	33. Exterior wall cladding:	39. Changes: (describe in box 41 cont.) <input type="checkbox"/> Addition Date(s): <input type="checkbox"/> Altered Date(s): <input type="checkbox"/> Moved Date(s): <input type="checkbox"/> Other Date(s):
27. Number of Stories:	34. Foundation Material:	Endangered by:
28. No. of bays (1st floor)	35. Basement type:	40. No. outbuildings (describe in box 40 cont.): 0
29. Roof Type:	36. Front Porch Type:	41. Further description of building features and associated resources on continuation page. <input type="checkbox"/>

OTHER

42. Current Owner/address: ST LOUIS PUBLIC LIBRARY FCB BUILDING CORP 1301 OLIVE ST ST LOUIS MO 63103	43. Inventory form prepared by (name): Additional Information/revisions by:	44. Survey date: 45. Date of revisions: Survey Category: <input type="checkbox"/> RLS <input type="checkbox"/> ILS <input type="checkbox"/> Significant Properties Listed
---	--	--

FOR SHPO USE:

Date entered in inventory:	Level of survey: <input type="checkbox"/> reconnaissance <input type="checkbox"/> intensive	Additional research? <input type="checkbox"/> yes <input type="checkbox"/> no
National Register Status: <input type="checkbox"/> listed <input type="checkbox"/> in listed district	Other:	
Name:		
<input type="checkbox"/> pending listing <input type="checkbox"/> not eligible <input type="checkbox"/> eligible(district) <input type="checkbox"/> eligible (individually) <input type="checkbox"/> not determined		



1833 OFALLON ST

LOCATION MAP (include north arrow):	SITE MAP/PLAN (include north arrow):

Insert photograph of primary structure on property:

Main Photo: <small>Insert photograph of primary structure on property.</small>					Photo 2:						
Description:					Description:						
Date:		CD No.:		Image No.		Date:		CD No.:		Image No.	
Photographer:											
Main Photo:					Images2012\CompleteSurveyPhotos\OFallon1833.jpg						



ARCHITECTURAL/HISTORIC INVENTORY FORM

1833 OFALLON ST

21.(cont.) History:and significance. Expand box as necessary or add continuation pages.

22. (cont.) Sources of information. Expand box as necessary or add continuation pages.

40. (cont.) Description of environment and outbuilding. Expand box as necessary or add continuation pages.

41. (cont.) Description of primary resource. Expand box as necessary, or add continuation pages.

Jefferson School; the 1950s look - red brick, flat roof, stone aslar at entrance





ARCHITECTURAL/HISTORIC INVENTORY FORM

1. Survey no. SLC-AS-047	2. Survey name: Thematic Survey of Midcentury Modern Movement Nonresidential Architecture in St. Louis		
3. County: St. Louis [Independent City]	4. Address: 1013 OHIO AV		
Alternate address if applicable			
5. City/State: St. Louis [Independent City], M	6. UTM:	or: LAT	7. Township/Range/Section: T: R: S: N/A
8. Historic Name (if known):		9. Present/other name (if known):	
10. Ownership:		11a. Historic Use (if known):	11b. Current Use:

HISTORICAL DATA

12. Construction date: Major addition/alteration date:	1971	15. Architect:	18. Previously surveyed? <input type="checkbox"/> Cite survey name in box 22 cont. (page 3)
13. Significant date/period:		16. Builder/contractor:	19. On National Register? Cite nomination name in box 22 cont. (page 3)
14. Area(s) of significance:		17. Original or significant owner:	20. National Register eligible?
21. History and significance on continuation page. <input type="checkbox"/>		22. Sources of information on continuation page. <input type="checkbox"/>	Historic District Potential? <input type="checkbox"/> Name of Potential District?

ARCHITECTURAL INFORMATION

23. Category of Property:	30. Roof Material:	37. Windows: Type:
24. Vernacular or property type: 1-Story Commercial	31. Chimney placement:	Panes
25. Architectural style: Modern Movements	32. Structural system:	38. Acreage (rural): Visible from public road? <input type="checkbox"/>
26. Plan Shape:	33. Exterior wall cladding:	39. Changes: (describe in box 41 cont.) <input type="checkbox"/> Addition Date(s): <input type="checkbox"/> Altered Date(s): <input type="checkbox"/> Moved Date(s): <input type="checkbox"/> Other Date(s):
27. Number of Stories:	34. Foundation Material:	Endangered by:
28. No. of bays (1st floor)	35. Basement type:	40. No. outbuildings (describe in box 40 cont.):
29. Roof Type:	36. Front Porch Type:	41. Further description of building features and associated resources on continuation page. <input type="checkbox"/>

OTHER

42. Current Owner/address: LASALLE HOLDING LLC	43. Inventory form prepared by (name):	44. Survey date:
2721 LASALLE ST ST LOUIS MO 63104	Additional Information/revisions by:	45. Date of revisions:
FOR SHPO USE:		Survey Category: <input type="checkbox"/> RLS <input type="checkbox"/> ILS <input type="checkbox"/> Significant Properties List

Date entered in inventory:	Level of survey: <input type="checkbox"/> reconnaissance <input type="checkbox"/> intensive	Additional research? <input type="checkbox"/> yes <input type="checkbox"/> no
National Register Status: <input type="checkbox"/> listed <input type="checkbox"/> in listed district	Other:	
Name:		
<input type="checkbox"/> pending listing <input type="checkbox"/> not eligible <input type="checkbox"/> eligible(district) <input type="checkbox"/> eligible (individually) <input type="checkbox"/> not determined		



ARCHITECTURAL/HISTORIC INVENTORY FORM

1013 OHIO AV

LOCATION MAP (include north arrow):

SITE MAP/PLAN (include north arrow):

Insert photograph of primary structure on property:

Photo 1:

Photo 2:

Description:

Description:

Date: CD No.: Image No.

Date: CD No.: Image No.

Photographer:

Main Photo: Images2012\CompleteSurveyPhotos\Ohio1013.JPG



ARCHITECTURAL/HISTORIC INVENTORY FORM

1013 OHIO AV

21.(cont.) History:and significance. Expand box as necessary or add continuation pages.

22. (cont.) Sources of information. Expand box as necessary or add continuation pages.

40. (cont.) Description of environment and outbuilding. Expand box as necessary or add continuation pages.

41. (cont.) Description of primary resource. Expand box as necessary, or add continuation pages.

concrete block addition to 2701 Lasalle. Glazed block exterior. Loading dock





ARCHITECTURAL/HISTORIC INVENTORY FORM

1. Survey no. SLC-AS-047		2. Survey name: Thematic Survey of Midcentury Modern Movement Nonresidential Architecture in St. Louis	
3. County: St. Louis [Independent City]		4. Address: 4800 OLEATHA AV	
Alternate address if applicable			
5. City/State: St. Louis [Independent City], M		6. UTM: LAT	7. Township/Range/Section: T: R: S: N/A
8. Historic Name (if known):		9. Present/other name (if known):	
10. Ownership:	11a. Historic Use (if known):	11b. Current Use:	

HISTORICAL DATA

12. Construction date: Major addition/alteration date:	1963	15. Architect:	18. Previously surveyed? <input type="checkbox"/> Cite survey name in box 22 cont. (page 3)
13. Significant date/period:		16. Builder/contractor:	19. On National Register? Cite nomination name in box 22 cont. (page 3)
14. Area(s) of significance:		17. Original or significant owner:	20. National Register eligible?
21. History and significance on continuation page. <input type="checkbox"/>		22. Sources of information on continuation page. <input type="checkbox"/>	Historic District Potential? <input type="checkbox"/> Name of Potential District?

ARCHITECTURAL INFORMATION

23. Category of Property:	30. Roof Material:	37. Windows: Type:
24. Vernacular or property type: Industrial/Warehouse	31. Chimney placement:	Panes
25. Architectural style: Modern Movements	32. Structural system:	38. Acreage (rural): Visible from public road? <input type="checkbox"/>
26. Plan Shape:	33. Exterior wall cladding:	39. Changes: (describe in box 41 cont.) <input type="checkbox"/> Addition Date(s): <input type="checkbox"/> Altered Date(s): <input type="checkbox"/> Moved Date(s): <input type="checkbox"/> Other Date(s):
27. Number of Stories:	34. Foundation Material:	Endangered by:
28. No. of bays (1st floor)	35. Basement type:	40. No. outbuildings (describe in box 40 cont.):
29. Roof Type:	36. Front Porch Type:	41. Further description of building features and associated resources on continuation page. <input type="checkbox"/>

OTHER

42. Current Owner/address: MILLIGAN, SHIRLEY (TRS)	43. Inventory form prepared by (name):	44. Survey date:
P.O. BOX 22216 ST LOUIS MO 63116	Additional Information/revisions by:	45. Date of revisions:
FOR SHPO USE:		Survey Category: <input type="checkbox"/> RLS <input type="checkbox"/> ILS <input type="checkbox"/> Significant Properties List

Date entered in inventory:	Level of survey: <input type="checkbox"/> reconnaissance <input type="checkbox"/> intensive	Additional research? <input type="checkbox"/> yes <input type="checkbox"/> no
National Register Status: <input type="checkbox"/> listed <input type="checkbox"/> in listed district	Other:	
Name:		
<input type="checkbox"/> pending listing <input type="checkbox"/> not eligible <input type="checkbox"/> eligible(district) <input type="checkbox"/> eligible (individually) <input type="checkbox"/> not determined		



ARCHITECTURAL/HISTORIC INVENTORY FORM

4800 OLEATHA AV

LOCATION MAP (include north arrow):

SITE MAP/PLAN (include north arrow):

Insert photograph of primary structure on property:

Photo 1:

Photo 2:

Description:

Description:

Date:

CD No.:

Image No.

Date:

CD No.:

Image No.

Photographer:

Main Photo: Images2012\CompleteSurveyPhotos\Oleatha4800.JPG



ARCHITECTURAL/HISTORIC INVENTORY FORM

4800 OLEATHA AV

21.(cont.) History:and significance. Expand box as necessary or add continuation pages.

22. (cont.) Sources of information. Expand box as necessary or add continuation pages.

40. (cont.) Description of environment and outbuilding. Expand box as necessary or add continuation pages.

41. (cont.) Description of primary resource. Expand box as necessary, or add continuation pages.

interestin cast concrete entrance



General Candy Company

GENERAL CANDY CO.
ST. LOUIS PECK FLAKE
"Please Remember At All Times"

4800



ARCHITECTURAL/HISTORIC INVENTORY FORM

1. Survey no. SLC-AS-047	2. Survey name: Thematic Survey of Modern Movement Architecture in St. Louis		
3. County: St. Louis [Independent City]	4. Address: 4840 OLEATHA AV		
Alternate address if applicable			
5. City/State: St. Louis [Independent City], M	6. UTM:	or: LAT	7. Township/Range/Section: T: R: S: N/A
8. Historic Name (if known):		9. Present/other name (if known):	
10. Ownership:		11a. Historic Use (if known):	11b. Current Use:

HISTORICAL DATA

12. Construction date: Major addition/alteration date:	1949	15. Architect:	18. Previously surveyed? <input type="checkbox"/> Cite survey name in box 22 cont. (page 3)
13. Significant date/period:		16. Builder/contractor:	19. On National Register? Cite nomination name in box 22 cont. (page 3)
14. Area(s) of significance:		17. Original or significant owner:	20. National Register eligible?
21. History and significance on continuation page. <input type="checkbox"/>		22. Sources of information on continuation page. <input type="checkbox"/>	Historic District Potential? <input type="checkbox"/> Name of Potential District?

ARCHITECTURAL INFORMATION

23. Category of Property:	30. Roof Material:	37. Windows: Type:
24. Vernacular or property type: Industrial/Warehouse	31. Chimney placement:	Panes
25. Architectural style: Modern Movements	32. Structural system:	38. Acreage (rural): Visible from public road? <input type="checkbox"/>
26. Plan Shape:	33. Exterior wall cladding:	39. Changes: (describe in box 41 cont.) <input type="checkbox"/> Addition Date(s): <input type="checkbox"/> Altered Date(s): <input type="checkbox"/> Moved Date(s): <input type="checkbox"/> Other Date(s):
27. Number of Stories:	34. Foundation Material:	Endangered by:
28. No. of bays (1st floor)	35. Basement type:	40. No. outbuildings (describe in box 40 cont.):
29. Roof Type:	36. Front Porch Type:	41. Further description of building features and associated resources on continuation page. <input type="checkbox"/>

OTHER

42. Current Owner/address: MARTIN, JACK R	43. Inventory form prepared by (name):	44. Survey date:
11296 BRISTOLWOOD ST LOUIS MO 63126	Additional Information/revisions by:	45. Date of revisions:
FOR SHPO USE:		Survey Category: <input type="checkbox"/> RLS <input type="checkbox"/> ILS <input type="checkbox"/> Significant Properties List

Date entered in inventory:	Level of survey: <input type="checkbox"/> reconnaissance <input type="checkbox"/> intensive	Additional research? <input type="checkbox"/> yes <input type="checkbox"/> no
National Register Status: <input type="checkbox"/> listed <input type="checkbox"/> in listed district	Other:	
Name:		
<input type="checkbox"/> pending listing <input type="checkbox"/> not eligible <input type="checkbox"/> eligible(district) <input type="checkbox"/> eligible (individually) <input type="checkbox"/> not determined		



ARCHITECTURAL/HISTORIC INVENTORY FORM

4840 OLEATHA AV

LOCATION MAP (include north arrow):

SITE MAP/PLAN (include north arrow):

Insert photograph of primary structure on property:

Photo 1:

Photo 2:

Description:

Description:

Date:

CD No.:

Image No.

Date:

CD No.:

Image No.

Photographer:

Main Photo: Images2012\CompleteSurveyPhotos\Oleatha4840.JPG



ARCHITECTURAL/HISTORIC INVENTORY FORM

4840 OLEATHA AV

21.(cont.) History:and significance. Expand box as necessary or add continuation pages.

22. (cont.) Sources of information. Expand box as necessary or add continuation pages.

40. (cont.) Description of environment and outbuilding. Expand box as necessary or add continuation pages.

41. (cont.) Description of primary resource. Expand box as necessary, or add continuation pages.

L-shaped Brick. Auto repair shop.



ide
DY

COUNTRY
AUTO BODY & SALES

COUNTRY
AUTO BODY & SALES

COUNTRY
AUTO BODY & SALES



ARCHITECTURAL/HISTORIC INVENTORY FORM

1. Survey no. SLC-AS-047-0163		2. Survey name: Thematic Survey of Modern Movement Architecture in St. Louis	
3. County: St. Louis [Independent City]		4. Address: 5800-12 OLEATHA AV	
Alternate address if applicable		5821 Pernod Av	
5. City/State: St. Louis [Independent City], M		6. UTM:	or: LAT 38:35:47.12 LONG: 90:17:27.70
7. Township/Range/Section: T: R: S: N/A			
8. Historic Name (if known): ST JOAN OF ARC CATHOLIC CHURCH		9. Present/other name (if known): ST JOAN OF ARC CATHOLIC CHURCH	
10. Ownership: Private	11a. Historic Use (if known): Religion		11b. Current Use:

HISTORICAL DATA

12. Construction date: Major addition/alteration date:	1960 N/A	15. Architect: A. F. & Arthur Stauder	18. Previously surveyed? <input type="checkbox"/> Cite survey name in box 22 cont. (page 3)
13. Significant date/period: 1960		16. Builder/contractor: undetermined	19. On National Register? Cite nomination name in box 22 cont. (page 3)
14. Area(s) of significance: Architecture		17. Original or significant owner: Archdiocese of St. Louis	20. National Register eligible? Individually eligible
21. History and significance on continuation page. <input checked="" type="checkbox"/>		22. Sources of information on continuation page. <input checked="" type="checkbox"/>	Historic District Potential? <input type="checkbox"/> Name of Potential District? N/A

ARCHITECTURAL INFORMATION

23. Category of Property: Building	30. Roof Material: Undetermined	37. Windows: Type: Historic Strip
24. Vernacular or property type: Church	31. Chimney placement: None	Panes
25. Architectural style: Modern Movements	32. Structural system: Undetermined	38. Acreage (rural): Visible from public road? <input checked="" type="checkbox"/>
26. Plan Shape: Irregular	33. Exterior wall cladding: Brick	39. Changes: (describe in box 41 cont.) <input type="checkbox"/> Addition Date(s): <input type="checkbox"/> Altered Date(s): <input type="checkbox"/> Moved Date(s): <input type="checkbox"/> Other Date(s):
27. Number of Stories: Multi-story	34. Foundation Material: Concrete	Endangered by:
28. No. of bays (1st floor): 6	35. Basement type: Full	40. No. outbuildings (describe in box 40 cont.): Numerous
29. Roof Type: Flat	36. Front Porch Type: N/A	41. Further description of building features and associated resources on continuation page. <input checked="" type="checkbox"/>

OTHER

42. Current Owner/address: ST LOUIS CITY CATHOLIC CHURCH REAL ESTATE CORP TRS 20 ARCHBISHOP MAY DR ST LOUIS MO 63119	43. Inventory form prepared by (name): Patience Stuart Peter Meijer Architect, PC Additional Information/revisions by: Betsy Bradley Cultural Resources Office	44. Survey date: 45. Date of revisions: Survey Category: <input type="checkbox"/> RLS <input checked="" type="checkbox"/> ILS <input checked="" type="checkbox"/> Significant Properties List
---	---	--

FOR SHPO USE:

Date entered in inventory:	Level of survey: <input type="checkbox"/> reconnaissance <input type="checkbox"/> intensive	Additional research? <input type="checkbox"/> yes <input type="checkbox"/> no
National Register Status: <input type="checkbox"/> listed <input type="checkbox"/> in listed district	Other:	
Name:		
<input type="checkbox"/> pending listing <input type="checkbox"/> not eligible <input type="checkbox"/> eligible(district) <input type="checkbox"/> eligible (individually) <input type="checkbox"/> not determined		



ARCHITECTURAL/HISTORIC INVENTORY FORM

5800-12 OLEATHA AV

LOCATION MAP (include north arrow):

SITE MAP/PLAN (include north arrow):

Insert photograph of primary structure on property:

Photo 1:

Photo 2:

Description:

Front and east elevations, looking northwest from Pernod and Sulphur Avenues

Description:

Date: 9/27/2012 CD No.: Image No.

Date: CD No.: Image No.

Photographer: PMA

Main Photo: Images2012\5800-12 OLEATHA AV.JPG



ARCHITECTURAL/HISTORIC INVENTORY FORM

5800-12 OLEATHA AV

21.(cont.) History:and significance. Expand box as necessary or add continuation pages.

See continuation sheet attachment

22. (cont.) Sources of information. Expand box as necessary or add continuation pages.

AIA Historical directory- 1970 American Architects directory accessed online at
<http://communities.aia.org/sites/hdoaa/wiki/Wiki%20Pages/1970%20American%20Architects%20Directory.aspx>

"Built St Louis" blog entry for the church, accessed online at <http://www.builtstlouis.net/mod/stained-glass-st-joan-of-arc-church.html>

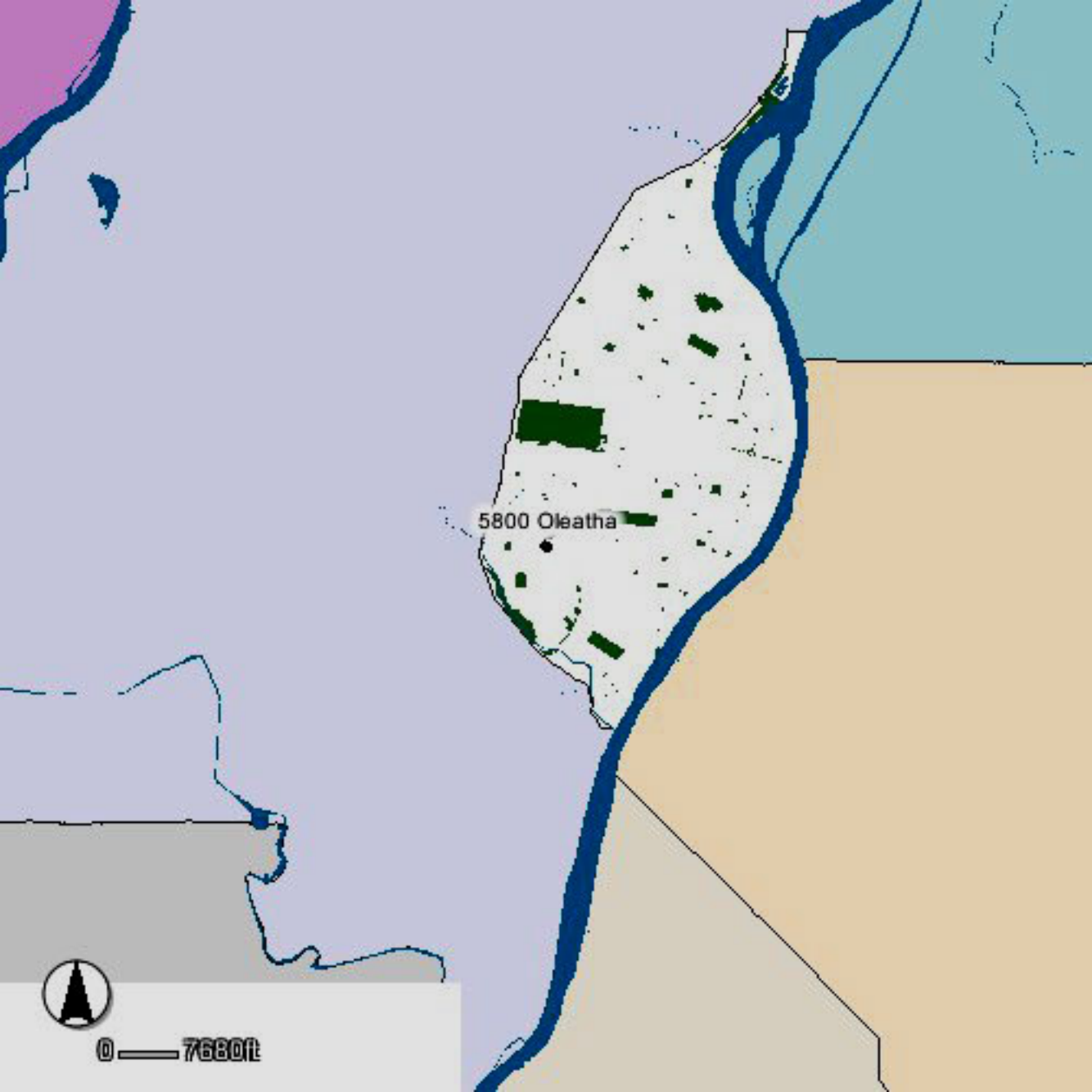
City building permit CC9136 - 4/14/1959 for a church. No architect or contractor listed.

40. (cont.) Description of environment and outbuilding. Expand box as necessary or add continuation pages.

Nuns and priests residences are located to the north of the sanctuary; school building to the west.

41. (cont.) Description of primary resource. Expand box as necessary, or add continuation pages.

The St Joan of Arc Church, by A.F. and Arthur Stauder Architects, is an irregularly-shaped church building with a flat roof. It has concrete foundations, buff brick cladding, a square tower to the southeast, and an accentuated entry bay. The entry is framed by a projecting concrete frame which extends above the roofline and is capped by a slight segmental arch. Above the doors is a decorative mosaic tile panel reaching up to the roofline flanked by projecting concrete pilasters and by full height slit windows. The remainder of the church features similar vertical slit windows with dark brick inset above and below. The windows are by the Emil Frei Stained Glass Company.



5800 Oleatha



0 7680ft

OLEATHA AVE

SULPHUR AVE

5800 Oleatha

PERNOD AVE



0 500





ARCHITECTURAL/HISTORIC INVENTORY FORM

1. Survey no. SLC-AS-047-0164	2. Survey name: Thematic Survey of Midcentury Modern Movement Nonresidential Architecture in St. Louis
3. County: St. Louis [Independent City]	4. Address: 511 OLIVE ST
Alternate address if applicable	
5. City/State: St. Louis [Independent City], M	6. UTM: or: LAT 38:37:40.85 LONG: 90:11:26.44
7. Township/Range/Section: T: R: S: N/A	
8. Historic Name (if known): St Louis Gas Light Company	9. Present/other name (if known): First National Bank Savings Department
10. Ownership: Private	11a. Historic Use (if known): Commerce Trade
11b. Current Use:	

HISTORICAL DATA

12. Construction date: Major addition/alteration date:	1963 N/A	15. Architect: Bank Building and Equipment Co.	18. Previously surveyed? <input type="checkbox"/> Cite survey name in box 22 cont. (page 3)
13. Significant date/period: 1963		16. Builder/contractor: Undetermined	19. On National Register? Cite nomination name in box 22 cont. (page 3)
14. Area(s) of significance: To be determined		17. Original or significant owner: First National Bank	20. National Register eligible? Not determined
21. History and significance on continuation page. <input type="checkbox"/>		22. Sources of information on continuation page. <input type="checkbox"/>	Historic District Potential? <input type="checkbox"/> Name of Potential District?

ARCHITECTURAL INFORMATION

23. Category of Property: Building	30. Roof Material: Undetermined	37. Windows: Type: Doublehung
24. Vernacular or property type: Office Building	31. Chimney placement: None	Panes 1/1 set in a larger field
25. Architectural style: Modern Movements	32. Structural system: Undetermined	38. Acreage (rural): Visible from public road? <input checked="" type="checkbox"/>
26. Plan Shape: Rectangular Short St. Fac	33. Exterior wall cladding: Concrete	39. Changes: (describe in box 41 cont.) <input type="checkbox"/> Addition Date(s): <input type="checkbox"/> Altered Date(s): <input type="checkbox"/> Moved Date(s): <input type="checkbox"/> Other Date(s):
27. Number of Stories: 5 Stories	34. Foundation Material: Concrete	Endangered by:
28. No. of bays (1st floor): 2	35. Basement type: Undetermined	40. No. outbuildings (describe in box 40 cont.): 0
29. Roof Type: Flat	36. Front Porch Type: N/A	41. Further description of building features and associated resources on continuation page. <input checked="" type="checkbox"/>

OTHER

42. Current Owner/address: NASIMI FRANKLIN DEVELOPMENT INC & MILLENNIUM CTR LLC C/O WINBROOK M 515 OLIVE ST STE 106 ST LOUIS MO 63101	43. Inventory form prepared by (name): Patience Stuart Peter Meijer Architect, PC Additional Information/revisions by: Betsy Bradley Cultural Resources Office	44. Survey date: 45. Date of revisions: Survey Category: <input checked="" type="checkbox"/> RLS <input type="checkbox"/> ILS <input type="checkbox"/> Significant Properties Lis
---	---	--

FOR SHPO USE:

Date entered in inventory:	Level of survey: <input type="checkbox"/> reconnaissance <input type="checkbox"/> intensive	Additional research? <input type="checkbox"/> yes <input type="checkbox"/> no
National Register Status: <input type="checkbox"/> listed <input type="checkbox"/> in listed district	Other:	
Name:		
<input type="checkbox"/> pending listing <input type="checkbox"/> not eligible <input type="checkbox"/> eligible(district) <input type="checkbox"/> eligible (individually) <input type="checkbox"/> not determined		



ARCHITECTURAL/HISTORIC INVENTORY FORM

511 OLIVE ST

LOCATION MAP (include north arrow):

SITE MAP/PLAN (include north arrow):

Insert photograph of primary structure on property:

Photo 1:

Photo 2:

Description:

Looking north at building.

Description:

Date:

CD No.:

Image No.

Date:

CD No.:

Image No.

Photographer: PMA

Main Photo: Images2012\511 OLIVE ST.JPG



ARCHITECTURAL/HISTORIC INVENTORY FORM

511 OLIVE ST

21.(cont.) History:and significance. Expand box as necessary or add continuation pages.

511 Olive was remodeled as part of First National Bank's five-year modernization and expansion project that enabled the bank to remain in its downtown location. The Bank Building & Equipment Co. designed the project. 511 Olive was refaced and remodeled at this time.

22. (cont.) Sources of information. Expand box as necessary or add continuation pages.

No building permits were found for this property.

40. (cont.) Description of environment and outbuilding. Expand box as necessary or add continuation pages.

41. (cont.) Description of primary resource. Expand box as necessary, or add continuation pages.

511 Olive St is a 5-story building, originally constructed in 1913 (?), sandwiched between two high-rise buildings with a tall narrow street façade. It is interconnected to the former Mercantile Library on the north. At street level the building is clad with granite tiles and features three glass doors and an aluminum panel. The upper levels are clad with concrete tiles and each level has a large recessed band of windows extending to one side of the façade. Not including the street level, the entire façade is surrounded with a simple concrete frame projecting from the façade slightly.

511 OLIVE ST



0 2567ft

LOCUST ST

N 6TH ST

511 OLIVE ST

N BROADWAY

OLIVE ST



0 41M





ARCHITECTURAL/HISTORIC INVENTORY FORM

1. Survey no. SLC-AS-047	2. Survey name: Thematic Survey of Midcentury Modern Movement Nonresidential Architecture in St. Louis		
3. County: St. Louis [Independent City]	4. Address: 521 OLIVE ST		
Alternate address if applicable			
5. City/State: St. Louis [Independent City], M	6. UTM:	or: LAT	7. Township/Range/Section: T: R: S: N/A
8. Historic Name (if known):		9. Present/other name (if known):	
10. Ownership:		11a. Historic Use (if known):	11b. Current Use:

HISTORICAL DATA

12. Construction date: Major addition/alteration date:	1963	15. Architect:	18. Previously surveyed? <input type="checkbox"/> Cite survey name in box 22 cont. (page 3)
13. Significant date/period:		16. Builder/contractor:	19. On National Register? Cite nomination name in box 22 cont. (page 3)
14. Area(s) of significance:		17. Original or significant owner:	20. National Register eligible?
21. History and significance on continuation page. <input type="checkbox"/>		22. Sources of information on continuation page. <input type="checkbox"/>	Historic District Potential? <input type="checkbox"/> Name of Potential District?

ARCHITECTURAL INFORMATION

23. Category of Property:	30. Roof Material:	37. Windows: Type:
24. Vernacular or property type: Office Building	31. Chimney placement:	Panes
25. Architectural style: Modern Movements	32. Structural system:	38. Acreage (rural): Visible from public road? <input type="checkbox"/>
26. Plan Shape:	33. Exterior wall cladding:	39. Changes: (describe in box 41 cont.) <input type="checkbox"/> Addition Date(s): <input type="checkbox"/> Altered Date(s): <input type="checkbox"/> Moved Date(s): <input type="checkbox"/> Other Date(s):
27. Number of Stories:	34. Foundation Material:	Endangered by:
28. No. of bays (1st floor)	35. Basement type:	40. No. outbuildings (describe in box 40 cont.):
29. Roof Type:	36. Front Porch Type:	41. Further description of building features and associated resources on continuation page. <input type="checkbox"/>

OTHER

42. Current Owner/address: MILLENNIUM CENTER LLC	43. Inventory form prepared by (name):	44. Survey date:
370 N 7TH AV #1600 NEW YORK NY 10001	Additional Information/revisions by:	45. Date of revisions:
FOR SHPO USE:		Survey Category: <input type="checkbox"/> RLS <input type="checkbox"/> ILS <input type="checkbox"/> Significant Properties List

Date entered in inventory:	Level of survey: <input type="checkbox"/> reconnaissance <input type="checkbox"/> intensive	Additional research? <input type="checkbox"/> yes <input type="checkbox"/> no
National Register Status: <input type="checkbox"/> listed <input type="checkbox"/> in listed district	Other:	
Name:		
<input type="checkbox"/> pending listing <input type="checkbox"/> not eligible <input type="checkbox"/> eligible(district) <input type="checkbox"/> eligible (individually) <input type="checkbox"/> not determined		



ARCHITECTURAL/HISTORIC INVENTORY FORM

521 OLIVE ST

LOCATION MAP (include north arrow):

SITE MAP/PLAN (include north arrow):

Insert photograph of primary structure on property:

Photo 1:

Photo 2:

Description:

Description:

Date:

CD No.:

Image No.

Date:

CD No.:

Image No.

Photographer:

Main Photo: Images2012\CompleteSurveyPhotos\Olive521.JPG



ARCHITECTURAL/HISTORIC INVENTORY FORM

521 OLIVE ST

21.(cont.) History:and significance. Expand box as necessary or add continuation pages.

22. (cont.) Sources of information. Expand box as necessary or add continuation pages.

40. (cont.) Description of environment and outbuilding. Expand box as necessary or add continuation pages.

41. (cont.) Description of primary resource. Expand box as necessary, or add continuation pages.

Built as Executive Office Building - listing in NRHP underway 2012





ARCHITECTURAL/HISTORIC INVENTORY FORM

1. Survey no. SLC-AS-047-0165		2. Survey name: Thematic Survey of Midcentury Modern Movement Nonresidential Architecture in St. Louis	
3. County: St. Louis [Independent City]		4. Address: 1430-2 OLIVE ST	
Alternate address if applicable			
5. City/State: St. Louis [Independent City], M		6. UTM: LAT 38:37:50.55 LONG: 90:12:6.32	7. Township/Range/Section: T: R: S: N/A
8. Historic Name (if known): Blue Cross Building		9. Present/other name (if known): Vacant	
10. Ownership: Private	11a. Historic Use (if known): Commerce Trade		11b. Current Use:

HISTORICAL DATA

12. Construction date: Major addition/alteration date:	1961 N/A	15. Architect: HOK	18. Previously surveyed? <input type="checkbox"/> Cite survey name in box 22 cont. (page 3)
13. Significant date/period: 1961		16. Builder/contractor: Undetermined	19. On National Register? Cite nomination name in box 22 cont. (page 3)
14. Area(s) of significance: To be determined		17. Original or significant owner: Undetermined	20. National Register eligible? Not determined
21. History and significance on continuation page. <input type="checkbox"/>		22. Sources of information on continuation page. <input type="checkbox"/>	Historic District Potential? <input type="checkbox"/> Name of Potential District?

ARCHITECTURAL INFORMATION

23. Category of Property: Building	30. Roof Material: Undetermined	37. Windows: Type: Ribbon
24. Vernacular or property type: Office Building	31. Chimney placement: None	Panes: single
25. Architectural style: Brutalist	32. Structural system: Undetermined	38. Acreage (rural): Visible from public road? <input checked="" type="checkbox"/>
26. Plan Shape: Rectangular Long St. Fac	33. Exterior wall cladding: Concrete	39. Changes: (describe in box 41 cont.) <input type="checkbox"/> Addition Date(s): <input type="checkbox"/> Altered Date(s): <input type="checkbox"/> Moved Date(s): <input type="checkbox"/> Other Date(s):
27. Number of Stories: Multi-story	34. Foundation Material: Concrete	Endangered by:
28. No. of bays (1st floor): 1	35. Basement type: Undetermined	40. No. outbuildings (describe in box 40 cont.): 0
29. Roof Type: Flat	36. Front Porch Type: N/A	41. Further description of building features and associated resources on continuation page. <input checked="" type="checkbox"/>

OTHER

42. Current Owner/address: PARKSIDE ASSOCIATES INC C/O HILLIKER CORPORATION 2001 S HANLEY SUITE 300 ST LOUIS MO 63144	43. Inventory form prepared by (name): Patience Stuart Peter Meijer Architect, PC Additional Information/revisions by: Betsy Bradley Cultural Resources Office	44. Survey date: 45. Date of revisions: Survey Category: <input checked="" type="checkbox"/> RLS <input type="checkbox"/> ILS <input type="checkbox"/> Significant Properties List
---	---	---

FOR SHPO USE:

Date entered in inventory:	Level of survey: <input type="checkbox"/> reconnaissance <input type="checkbox"/> intensive	Additional research? <input type="checkbox"/> yes <input type="checkbox"/> no
National Register Status: <input type="checkbox"/> listed <input type="checkbox"/> in listed district	Other:	
Name:		
<input type="checkbox"/> pending listing <input type="checkbox"/> not eligible <input type="checkbox"/> eligible(district) <input type="checkbox"/> eligible (individually) <input type="checkbox"/> not determined		



ARCHITECTURAL/HISTORIC INVENTORY FORM

1430-2 OLIVE ST

LOCATION MAP (include north arrow):

SITE MAP/PLAN (include north arrow):

Insert photograph of primary structure on property:

Photo 1:

Photo 2:

Description:

Looking south at building.

Description:

Date:

CD No.:

Image No.

Date:

CD No.:

Image No.

Photographer: PMA

Main Photo: Images2012\1430-2 OLIVE ST.JPG



ARCHITECTURAL/HISTORIC INVENTORY FORM

1430-2 OLIVE ST

21.(cont.) History:and significance. Expand box as necessary or add continuation pages.

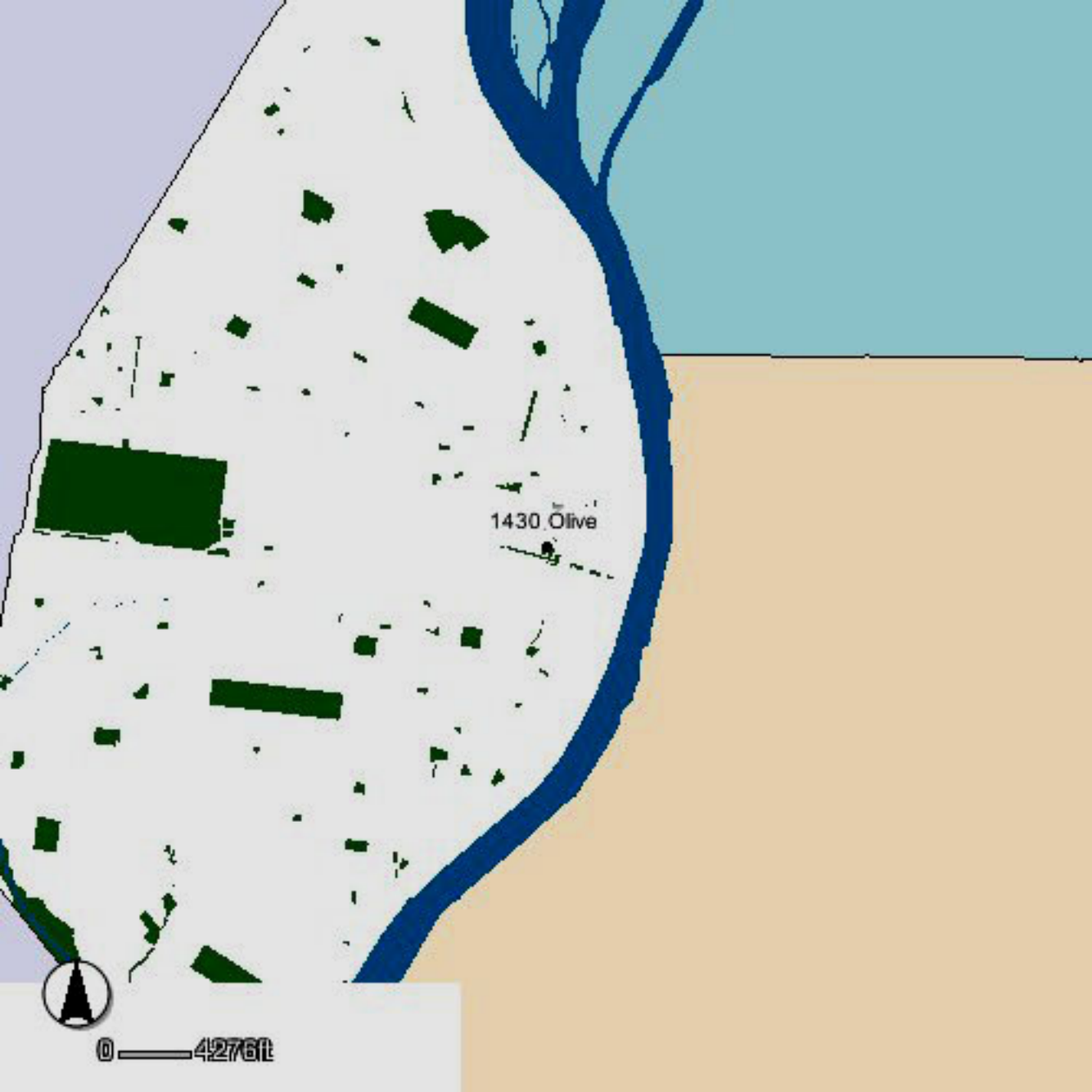
22. (cont.) Sources of information. Expand box as necessary or add continuation pages.

No building permits were found for this property.

40. (cont.) Description of environment and outbuilding. Expand box as necessary or add continuation pages.

41. (cont.) Description of primary resource. Expand box as necessary, or add continuation pages.

The Blue Cross Building, designed by HOK, is a rectangular 6 story office building with a parking garage to its south. With concrete foundation, concrete cladding, historic windows, and a flat roof design this building's visual interest comes from its fenestration pattern. Street level has floor to ceiling glass curtainwall with slim mullions and minimal obstruction. The upper floors each feature wide ribbon windows that wrap the entire building only interrupted by dispersed vertical projections. The main façade also features two large square projections, each with its own façade, that extend one-story above the roofline. Additionally, the street level glass façade is recessed by a few feet and every ribbon window is recessed slightly as well.



1430 Olive



0 — 4276 ft

OLIVE ST

1430 Olive

N 15TH ST

N 14TH ST

PINE ST



0 — 53ft





ARCHITECTURAL/HISTORIC INVENTORY FORM

1. Survey no. SLC-AS-047-0166		2. Survey name: Thematic Survey of Midcentury Modern Movement Nonresidential Architecture in St. Louis	
3. County: St. Louis [Independent City]		4. Address: 1601-7 OLIVE ST	
Alternate address if applicable			
5. City/State: St. Louis [Independent City], M		6. UTM: or: LAT 38:37:50.95 LONG: 90:12:11.00	7. Township/Range/Section: T: R: S: N/A
8. Historic Name (if known): Dun & Bradstreet		9. Present/other name (if known): Undetermined	
10. Ownership: Private	11a. Historic Use (if known): Commerce Trade		11b. Current Use:

HISTORICAL DATA

12. Construction date: Major addition/alteration date:	1965 N/A	15. Architect: Frederick C. Sternberg	18. Previously surveyed? <input type="checkbox"/> Cite survey name in box 22 cont. (page 3)
13. Significant date/period: 1965		16. Builder/contractor: J.E. Williams CC	19. On National Register? Cite nomination name in box 22 cont. (page 3)
14. Area(s) of significance: To be determined		17. Original or significant owner: General American Life Insurance Co.	20. National Register eligible? Not determined
21. History and significance on continuation page. <input type="checkbox"/>		22. Sources of information on continuation page. <input checked="" type="checkbox"/>	Historic District Potential? <input type="checkbox"/> Name of Potential District?

ARCHITECTURAL INFORMATION

23. Category of Property: Building	30. Roof Material: Undetermined	37. Windows: Type: Fixed
24. Vernacular or property type: Over 1-Story Commercial	31. Chimney placement: None	Panes: vertical strip
25. Architectural style: Modern Movements	32. Structural system: Undetermined	38. Acreage (rural): Visible from public road? <input checked="" type="checkbox"/>
26. Plan Shape: Rectangular Long St. Fac	33. Exterior wall cladding: Brick	39. Changes: (describe in box 41 cont.) <input type="checkbox"/> Addition Date(s): <input type="checkbox"/> Altered Date(s): <input type="checkbox"/> Moved Date(s): <input type="checkbox"/> Other Date(s):
27. Number of Stories: 2 Stories	34. Foundation Material: Concrete	Endangered by:
28. No. of bays (1st floor): 9	35. Basement type: Undetermined	40. No. outbuildings (describe in box 40 cont.): 0
29. Roof Type: Flat	36. Front Porch Type: N/A	41. Further description of building features and associated resources on continuation page. <input checked="" type="checkbox"/>

OTHER

42. Current Owner/address: EASTSIDE PROPERTY DEVELOPMENT LLC 1601 OLIVE ST ST LOUIS MO 63103	43. Inventory form prepared by (name): Patience Stuart Peter Meijer Architect, PC Additional Information/revisions by: Betsy Bradley Cultural Resources Office	44. Survey date: 45. Date of revisions: Survey Category: <input checked="" type="checkbox"/> RLS <input type="checkbox"/> ILS <input type="checkbox"/> Significant Properties List
---	---	---

FOR SHPO USE:

Date entered in inventory:	Level of survey: <input type="checkbox"/> reconnaissance <input type="checkbox"/> intensive	Additional research? <input type="checkbox"/> yes <input type="checkbox"/> no
National Register Status: <input type="checkbox"/> listed <input type="checkbox"/> in listed district	Other:	
Name:		
<input type="checkbox"/> pending listing <input type="checkbox"/> not eligible <input type="checkbox"/> eligible(district) <input type="checkbox"/> eligible (individually) <input type="checkbox"/> not determined		



ARCHITECTURAL/HISTORIC INVENTORY FORM

1601-7 OLIVE ST

LOCATION MAP (include north arrow):

SITE MAP/PLAN (include north arrow):

Insert photograph of primary structure on property:

Photo 1:

Photo 2:

Description:

Looking north at building.

Description:

Date:

CD No.:

Image No.

Date:

CD No.:

Image No.

Photographer: PMA

Main Photo: Images2012\1601-7 OLIVE ST.JPG



ARCHITECTURAL/HISTORIC INVENTORY FORM

1601-7 OLIVE ST

21.(cont.) History:and significance. Expand box as necessary or add continuation pages.

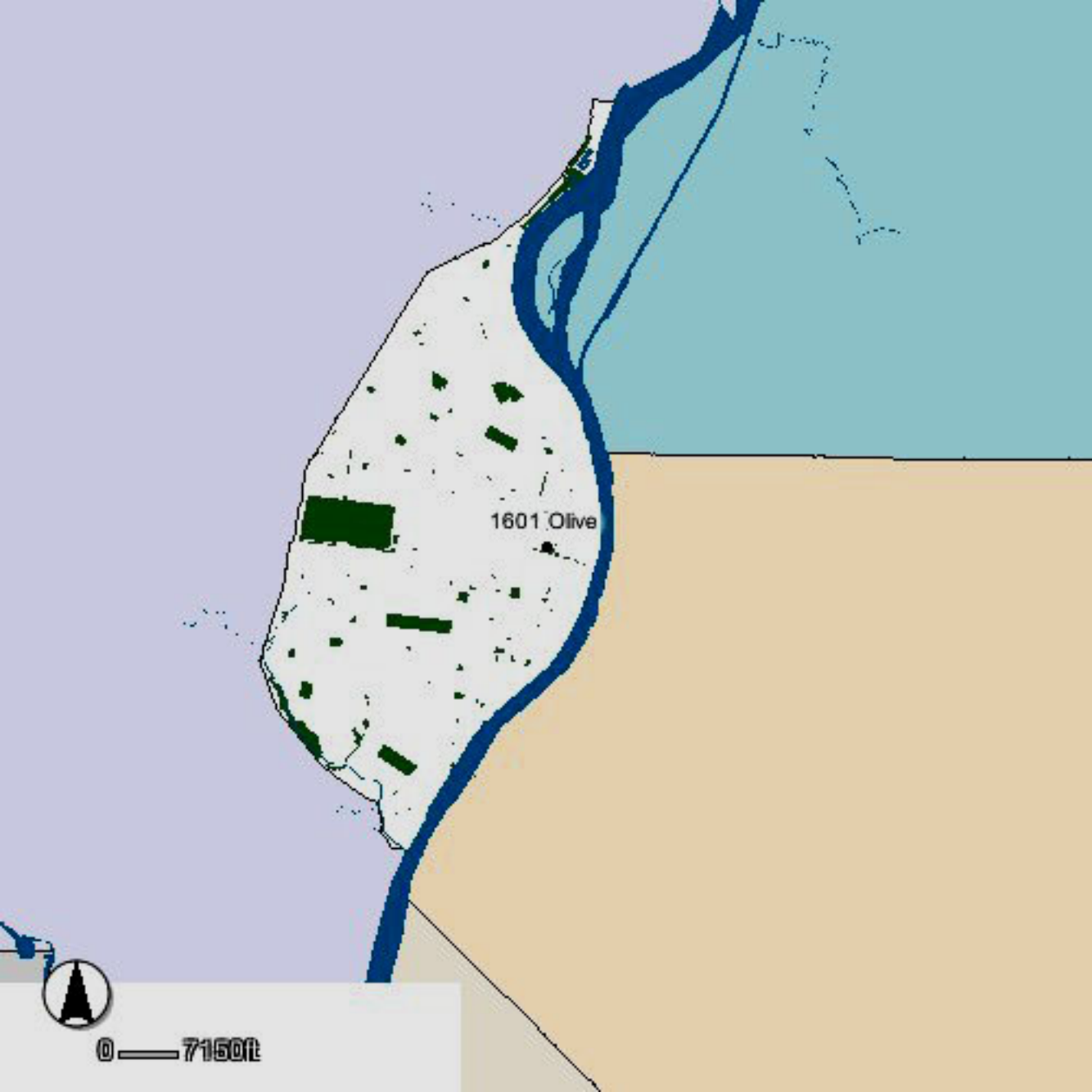
22. (cont.) Sources of information. Expand box as necessary or add continuation pages.

City building permit #B6911, 12/22/1964. Frederick C. Sternberg, architect; J.E. Williams CC, contractor. "For General American Life Insurance Co., 140 x 102."

40. (cont.) Description of environment and outbuilding. Expand box as necessary or add continuation pages.

41. (cont.) Description of primary resource. Expand box as necessary, or add continuation pages.

This building, currently housing Afram Corporation, is a two story rectangular office building featuring in the southeast corner a concrete framed glass atrium, containing the main entry, projecting above the roofline. Inside this atrium there is a "Saarinen" staircase. This atrium is double height and the glass is recessed from the concrete framing. Both main facades feature concrete bases and coping as well as columns in equal bays. Full height slit windows sandwich each column followed by brick facing. Enclosed parking is located under the building with an entrance on 16th St. This entrance is the only disruption from the facades overall pattern with large horizontal rectangular windows and a garage door. The back façade continues these large windows and the side façade is entirely brick with no fenestration.



1601 Olive



0 7150ft

N 16TH ST

1601 Olive

OLIVE ST



0 — 22ft





ARCHITECTURAL/HISTORIC INVENTORY FORM

1. Survey no. SLC-AS-047	2. Survey name: Thematic Survey of Midcentury Modern Movement Nonresidential Architecture in St. Louis		
3. County: St. Louis [Independent City]	4. Address: 1621 OLIVE ST		
Alternate address if applicable			
5. City/State: St. Louis [Independent City], M	6. UTM:	or: LAT	7. Township/Range/Section: T: R: S: N/A
8. Historic Name (if known):		9. Present/other name (if known):	
10. Ownership:		11a. Historic Use (if known):	11b. Current Use:

HISTORICAL DATA

12. Construction date: Major addition/alteration date:	1951	15. Architect:	18. Previously surveyed? <input type="checkbox"/> Cite survey name in box 22 cont. (page 3)
13. Significant date/period:		16. Builder/contractor:	19. On National Register? Cite nomination name in box 22 cont. (page 3)
14. Area(s) of significance:		17. Original or significant owner:	20. National Register eligible?
21. History and significance on continuation page. <input type="checkbox"/>		22. Sources of information on continuation page. <input type="checkbox"/>	Historic District Potential? <input type="checkbox"/> Name of Potential District?

ARCHITECTURAL INFORMATION

23. Category of Property:	30. Roof Material:	37. Windows: Type:
24. Vernacular or property type: Office in Front of Other Use	31. Chimney placement:	Panes
25. Architectural style: Modern Movements	32. Structural system:	38. Acreage (rural): Visible from public road? <input type="checkbox"/>
26. Plan Shape:	33. Exterior wall cladding:	39. Changes: (describe in box 41 cont.) <input type="checkbox"/> Addition Date(s): <input type="checkbox"/> Altered Date(s): <input type="checkbox"/> Moved Date(s): <input type="checkbox"/> Other Date(s):
27. Number of Stories:	34. Foundation Material:	Endangered by:
28. No. of bays (1st floor)	35. Basement type:	40. No. outbuildings (describe in box 40 cont.):
29. Roof Type:	36. Front Porch Type:	41. Further description of building features and associated resources on continuation page. <input type="checkbox"/>

OTHER

42. Current Owner/address: CITY OF ST LOUIS	43. Inventory form prepared by (name):	44. Survey date:
1200 MARKET ST RM 210 ST LOUIS MO 63103	Additional Information/revisions by:	45. Date of revisions:
Survey Category: <input type="checkbox"/> RLS <input type="checkbox"/> ILS <input type="checkbox"/> Significant Properties List		

FOR SHPO USE:

Date entered in inventory:	Level of survey: <input type="checkbox"/> reconnaissance <input type="checkbox"/> intensive	Additional research? <input type="checkbox"/> yes <input type="checkbox"/> no
National Register Status: <input type="checkbox"/> listed <input type="checkbox"/> in listed district	Other:	
Name:		
<input type="checkbox"/> pending listing <input type="checkbox"/> not eligible <input type="checkbox"/> eligible(district) <input type="checkbox"/> eligible (individually) <input type="checkbox"/> not determined		



ARCHITECTURAL/HISTORIC INVENTORY FORM

1621 OLIVE ST

LOCATION MAP (include north arrow):

SITE MAP/PLAN (include north arrow):

Insert photograph of primary structure on property:

Photo 1:

Photo 2:

Description:

Description:

Date: CD No.: Image No.
Photographer:
Main Photo: Images2012\CompleteSurveyPhotos\Olive1621.JPG

Date: CD No.: Image No.



ARCHITECTURAL/HISTORIC INVENTORY FORM

1621 OLIVE ST

21.(cont.) History:and significance. Expand box as necessary or add continuation pages.

22. (cont.) Sources of information. Expand box as necessary or add continuation pages.

40. (cont.) Description of environment and outbuilding. Expand box as necessary or add continuation pages.

41. (cont.) Description of primary resource. Expand box as necessary, or add continuation pages.

Brick with cast stone elements; garage bay to one side; highly-set windows in a band form; flat canopy over windows and entrance





ARCHITECTURAL/HISTORIC INVENTORY FORM

1. Survey no. SLC-AS-047	2. Survey name: Thematic Survey of Midcentury Modern Movement Nonresidential Architecture in St. Louis		
3. County: St. Louis [Independent City]	4. Address: 1625 OLIVE ST		
Alternate address if applicable			
5. City/State: St. Louis [Independent City], M	6. UTM:	or: LAT 38:37:52.05 LONG: 90:12:15.62	7. Township/Range/Section: T: R: S: N/A
8. Historic Name (if known):		9. Present/other name (if known):	
10. Ownership:	11a. Historic Use (if known): Commerce Trade	11b. Current Use:	

HISTORICAL DATA

12. Construction date: Major addition/alteration date:	1948	15. Architect:	18. Previously surveyed? <input type="checkbox"/> Cite survey name in box 22 cont. (page 3)
13. Significant date/period:		16. Builder/contractor:	
14. Area(s) of significance:		17. Original or significant owner:	19. On National Register? Cite nomination name in box 22 cont. (page 3)
21. History and significance on continuation page. <input type="checkbox"/>			20. National Register eligible? Not determined
			Historic District Potential? <input type="checkbox"/>
			Name of Potential District?
		22. Sources of information on continuation page. <input type="checkbox"/>	

ARCHITECTURAL INFORMATION

23. Category of Property:	30. Roof Material:	37. Windows: Type: Historic
		Panes
24. Vernacular or property type: 1-Story Commercial	31. Chimney placement: None	38. Acreage (rural): Visible from public road? <input type="checkbox"/>
25. Architectural style: Modern Movements	32. Structural system: Undetermined	39. Changes: (describe in box 41 cont.)
26. Plan Shape: Rectangular Long St. Fac	33. Exterior wall cladding: Concrete	<input type="checkbox"/> Addition Date(s):
27. Number of Stories: 1-story	34. Foundation Material: Concrete	<input type="checkbox"/> Altered Date(s):
		<input type="checkbox"/> Moved Date(s):
		<input type="checkbox"/> Other Date(s):
28. No. of bays (1st floor)	35. Basement type:	Endangered by:
29. Roof Type: Flat	36. Front Porch Type:	40. No. outbuildings (describe in box 40 cont.):
		41. Further description of building features and associated resources on continuation page. <input type="checkbox"/>

OTHER

42. Current Owner/address: THE 1625 GROUP LLC	43. Inventory form prepared by (name):	44. Survey date:
1625 OLIVE ST	Additional Information/revisions by:	45. Date of revisions:
ST LOUIS MO 63103		
Survey Category:		
<input type="checkbox"/> RLS <input type="checkbox"/> ILS <input type="checkbox"/> Significant Properties List		

FOR SHPO USE:

Date entered in inventory:	Level of survey: <input type="checkbox"/> reconnaissance <input type="checkbox"/> intensive	Additional research? <input type="checkbox"/> yes <input type="checkbox"/> no
National Register Status: <input type="checkbox"/> listed <input type="checkbox"/> in listed district	Other:	
Name:		
<input type="checkbox"/> pending listing <input type="checkbox"/> not eligible		
<input type="checkbox"/> eligible(district) <input type="checkbox"/> eligible (individually)		
<input type="checkbox"/> not determined		



ARCHITECTURAL/HISTORIC INVENTORY FORM

1625 OLIVE ST

LOCATION MAP (include north arrow):

SITE MAP/PLAN (include north arrow):

Insert photograph of primary structure on property:

Photo 1:

Photo 2:

Description:

Description:

Date:

CD No.:

Image No.

Date:

CD No.:

Image No.

Photographer:

Main Photo: Images2012\1625 OLIVE ST.JPG



ARCHITECTURAL/HISTORIC INVENTORY FORM

1625 OLIVE ST

21.(cont.) History:and significance. Expand box as necessary or add continuation pages.

22. (cont.) Sources of information. Expand box as necessary or add continuation pages.

40. (cont.) Description of environment and outbuilding. Expand box as necessary or add continuation pages.

41. (cont.) Description of primary resource. Expand box as necessary, or add continuation pages.

Brick building with stylish cast stone façade, curved corner; small square windows; late Streamline?



AD
CREATIONS

1625

LEATHER TRADES BUILDING



ARCHITECTURAL/HISTORIC INVENTORY FORM

1. Survey no. SLC-AS-047	2. Survey name: Thematic Survey of Midcentury Modern Movement Nonresidential Architecture in St. Louis		
3. County: St. Louis [Independent City]	4. Address: 1708 OLIVE ST		
Alternate address if applicable			
5. City/State: St. Louis [Independent City], M	6. UTM:	or: LAT	7. Township/Range/Section: T: R: S: N/A
8. Historic Name (if known):		9. Present/other name (if known):	
10. Ownership:	11a. Historic Use (if known):	11b. Current Use:	

HISTORICAL DATA

12. Construction date: Major addition/alteration date:	1951	15. Architect:	18. Previously surveyed? <input type="checkbox"/> Cite survey name in box 22 cont. (page 3)
13. Significant date/period:		16. Builder/contractor:	19. On National Register? Cite nomination name in box 22 cont. (page 3)
14. Area(s) of significance:		17. Original or significant owner:	20. National Register eligible?
21. History and significance on continuation page. <input type="checkbox"/>		22. Sources of information on continuation page. <input type="checkbox"/>	Historic District Potential? <input type="checkbox"/> Name of Potential District?

ARCHITECTURAL INFORMATION

23. Category of Property:	30. Roof Material:	37. Windows: Type:
24. Vernacular or property type: Over 1-Story Commercial	31. Chimney placement:	Panes
25. Architectural style: Modern Movements	32. Structural system:	38. Acreage (rural): Visible from public road? <input type="checkbox"/>
26. Plan Shape:	33. Exterior wall cladding:	39. Changes: (describe in box 41 cont.) <input type="checkbox"/> Addition Date(s): <input type="checkbox"/> Altered Date(s): <input type="checkbox"/> Moved Date(s): <input type="checkbox"/> Other Date(s):
27. Number of Stories:	34. Foundation Material:	Endangered by:
28. No. of bays (1st floor)	35. Basement type:	40. No. outbuildings (describe in box 40 cont.):
29. Roof Type:	36. Front Porch Type:	41. Further description of building features and associated resources on continuation page. <input type="checkbox"/>

OTHER

42. Current Owner/address: DERALD GAB LLC	43. Inventory form prepared by (name):	44. Survey date:
825 N EUCLID STE 130 ST LOUIS MO 63108	Additional Information/revisions by:	45. Date of revisions:
FOR SHPO USE:		Survey Category: <input type="checkbox"/> RLS <input type="checkbox"/> ILS <input type="checkbox"/> Significant Properties List

Date entered in inventory:	Level of survey: <input type="checkbox"/> reconnaissance <input type="checkbox"/> intensive	Additional research? <input type="checkbox"/> yes <input type="checkbox"/> no
National Register Status: <input type="checkbox"/> listed <input type="checkbox"/> in listed district	Other:	
Name:		
<input type="checkbox"/> pending listing <input type="checkbox"/> not eligible <input type="checkbox"/> eligible(district) <input type="checkbox"/> eligible (individually) <input type="checkbox"/> not determined		



MISSOURI DEPARTMENT OF NATURAL RESOURCES
STATE HISTORIC PRESERVATION OFFICE, P.O. Box 176, Jefferson City, MO 65102

ARCHITECTURAL/HISTORIC INVENTORY FORM

1708 OLIVE ST

LOCATION MAP (include north arrow):

SITE MAP/PLAN (include north arrow):

Insert photograph of primary structure on property:

Photo 1:

Photo 2:

Description:

Description:

Date:

CD No.:

Image No.

Date:

CD No.:

Image No.

Photographer:

Main Photo: Images2012\CompleteSurveyPhotos\Olive1708.JPG



ARCHITECTURAL/HISTORIC INVENTORY FORM

1708 OLIVE ST

21.(cont.) History:and significance. Expand box as necessary or add continuation pages.

22. (cont.) Sources of information. Expand box as necessary or add continuation pages.

40. (cont.) Description of environment and outbuilding. Expand box as necessary or add continuation pages.

41. (cont.) Description of primary resource. Expand box as necessary, or add continuation pages.

Derald Gab - Law Office

HEL



LAW OFFICES
DERALD L. GAB

INJURIES
ACCIDENTS

367-HURT

TRAFFIC - D.W.I.
SUSPENSIONS

1708





ARCHITECTURAL/HISTORIC INVENTORY FORM

1. Survey no. SLC-AS-047	2. Survey name: Thematic Survey of Midcentury Modern Movement Nonresidential Architecture in St. Louis		
3. County: St. Louis [Independent City]	4. Address: 1710-4 OLIVE ST		
Alternate address if applicable			
5. City/State: St. Louis [Independent City], M	6. UTM:	or: LAT	7. Township/Range/Section: T: R: S: N/A
8. Historic Name (if known):		9. Present/other name (if known):	
10. Ownership:	11a. Historic Use (if known):	11b. Current Use:	

HISTORICAL DATA

12. Construction date: Major addition/alteration date:	1946	15. Architect:	18. Previously surveyed? <input type="checkbox"/> Cite survey name in box 22 cont. (page 3)
13. Significant date/period:		16. Builder/contractor:	19. On National Register? Cite nomination name in box 22 cont. (page 3)
14. Area(s) of significance:		17. Original or significant owner:	20. National Register eligible?
21. History and significance on continuation page. <input type="checkbox"/>		22. Sources of information on continuation page. <input type="checkbox"/>	Historic District Potential? <input type="checkbox"/> Name of Potential District?

ARCHITECTURAL INFORMATION

23. Category of Property:	30. Roof Material:	37. Windows: Type:
24. Vernacular or property type: Over 1-Story Commercial	31. Chimney placement:	Panes
25. Architectural style: Modern Movements	32. Structural system:	38. Acreage (rural): Visible from public road? <input type="checkbox"/>
26. Plan Shape:	33. Exterior wall cladding:	39. Changes: (describe in box 41 cont.) <input type="checkbox"/> Addition Date(s): <input type="checkbox"/> Altered Date(s): <input type="checkbox"/> Moved Date(s): <input type="checkbox"/> Other Date(s):
27. Number of Stories:	34. Foundation Material:	Endangered by:
28. No. of bays (1st floor)	35. Basement type:	40. No. outbuildings (describe in box 40 cont.):
29. Roof Type:	36. Front Porch Type:	41. Further description of building features and associated resources on continuation page. <input type="checkbox"/>

OTHER

42. Current Owner/address: COLEMAN PROPERTIES LLC & DOROTHY M COLEMAN LLC 1840 HARBOR MILL DR FENTON MO 63026	43. Inventory form prepared by (name): Additional Information/revisions by:	44. Survey date: 45. Date of revisions: Survey Category: <input type="checkbox"/> RLS <input type="checkbox"/> ILS <input type="checkbox"/> Significant Properties List
---	--	--

FOR SHPO USE:

Date entered in inventory:	Level of survey: <input type="checkbox"/> reconnaissance <input type="checkbox"/> intensive	Additional research? <input type="checkbox"/> yes <input type="checkbox"/> no
National Register Status: <input type="checkbox"/> listed <input type="checkbox"/> in listed district	Other:	
Name:		
<input type="checkbox"/> pending listing <input type="checkbox"/> not eligible <input type="checkbox"/> eligible(district) <input type="checkbox"/> eligible (individually) <input type="checkbox"/> not determined		



1710-4 OLIVE ST

LOCATION MAP (include north arrow):	SITE MAP/PLAN (include north arrow):

Insert photograph of primary structure on property:

Photo 1:					Photo 2:						
Description:					Description:						
Date:		CD No.:		Image No.		Date:		CD No.:		Image No.	
Photographer:					Photographer:						
Main Photo:					Images2012\CompleteSurveyPhotos\Olive1710.JPG						



ARCHITECTURAL/HISTORIC INVENTORY FORM

1710-4 OLIVE ST

21.(cont.) History:and significance. Expand box as necessary or add continuation pages.

22. (cont.) Sources of information. Expand box as necessary or add continuation pages.

40. (cont.) Description of environment and outbuilding. Expand box as necessary or add continuation pages.

41. (cont.) Description of primary resource. Expand box as necessary, or add continuation pages.

commercial on first, workshop on second floor? Aluminum canopy, tan brick. Industrial sash on second story.

DR. D. V. COLEMAN DENTIST

**DR. D. V. COLEMAN
DENTIST**



ARCHITECTURAL/HISTORIC INVENTORY FORM

1. Survey no. SLC-AS-047	2. Survey name: Thematic Survey of Midcentury Modern Movement Nonresidential Architecture in St. Louis		
3. County: St. Louis [Independent City]	4. Address: 1800 OLIVE ST		
Alternate address if applicable			
5. City/State: St. Louis [Independent City], M	6. UTM:	or: LAT	7. Township/Range/Section: T: R: S: N/A
8. Historic Name (if known):		9. Present/other name (if known):	
10. Ownership:		11a. Historic Use (if known):	11b. Current Use:

HISTORICAL DATA

12. Construction date: Major addition/alteration date:	1962	15. Architect:	18. Previously surveyed? <input type="checkbox"/> Cite survey name in box 22 cont. (page 3)
13. Significant date/period:		16. Builder/contractor:	19. On National Register? Cite nomination name in box 22 cont. (page 3)
14. Area(s) of significance:		17. Original or significant owner:	20. National Register eligible?
21. History and significance on continuation page. <input type="checkbox"/>		22. Sources of information on continuation page. <input type="checkbox"/>	Historic District Potential? <input type="checkbox"/> Name of Potential District?

ARCHITECTURAL INFORMATION

23. Category of Property:	30. Roof Material:	37. Windows: Type:
24. Vernacular or property type: Bank	31. Chimney placement:	Panes
25. Architectural style: Modern Movements	32. Structural system:	38. Acreage (rural): Visible from public road? <input type="checkbox"/>
26. Plan Shape:	33. Exterior wall cladding:	39. Changes: (describe in box 41 cont.) <input type="checkbox"/> Addition Date(s): <input type="checkbox"/> Altered Date(s): <input type="checkbox"/> Moved Date(s): <input type="checkbox"/> Other Date(s):
27. Number of Stories:	34. Foundation Material:	Endangered by:
28. No. of bays (1st floor)	35. Basement type:	40. No. outbuildings (describe in box 40 cont.):
29. Roof Type:	36. Front Porch Type:	41. Further description of building features and associated resources on continuation page. <input type="checkbox"/>

OTHER

42. Current Owner/address: SALVATION ARMY	43. Inventory form prepared by (name):	44. Survey date:
1130 HAMPTON AV ST LOUIS MO 63139	Additional Information/revisions by:	45. Date of revisions:
FOR SHPO USE:		Survey Category: <input type="checkbox"/> RLS <input type="checkbox"/> ILS <input type="checkbox"/> Significant Properties List

Date entered in inventory:	Level of survey: <input type="checkbox"/> reconnaissance <input type="checkbox"/> intensive	Additional research? <input type="checkbox"/> yes <input type="checkbox"/> no
National Register Status: <input type="checkbox"/> listed <input type="checkbox"/> in listed district	Other:	
Name:		
<input type="checkbox"/> pending listing <input type="checkbox"/> not eligible <input type="checkbox"/> eligible(district) <input type="checkbox"/> eligible (individually) <input type="checkbox"/> not determined		



ARCHITECTURAL/HISTORIC INVENTORY FORM

1800 OLIVE ST

LOCATION MAP (include north arrow):

SITE MAP/PLAN (include north arrow):

Insert photograph of primary structure on property:

Photo 1:

Photo 2:

Description:

Description:

Date:

CD No.:

Image No.

Date:

CD No.:

Image No.

Photographer:

Main Photo: Images2012\CompleteSurveyPhotos\Olive1800.JPG



ARCHITECTURAL/HISTORIC INVENTORY FORM

1800 OLIVE ST

21.(cont.) History:and significance. Expand box as necessary or add continuation pages.

22. (cont.) Sources of information. Expand box as necessary or add continuation pages.

40. (cont.) Description of environment and outbuilding. Expand box as necessary or add continuation pages.

41. (cont.) Description of primary resource. Expand box as necessary, or add continuation pages.

Gray marble exterior walls. CF aluminum sign; very stylish. Postal Plaza Savings & Loan Assn Kromm, Ribimaru & Johansen, 1962 from McCue





ARCHITECTURAL/HISTORIC INVENTORY FORM

1. Survey no. SLC-AS-047		2. Survey name: Thematic Survey of Midcentury Modern Movement Nonresidential Architecture in St. Louis	
3. County: St. Louis [Independent City]		4. Address: 1801-7 OLIVE ST	
Alternate address if applicable			
5. City/State: St. Louis [Independent City], M		6. UTM: LAT LONG:	7. Township/Range/Section: T: R: S: N/A
8. Historic Name (if known):		9. Present/other name (if known):	
10. Ownership:	11a. Historic Use (if known):	11b. Current Use:	

HISTORICAL DATA

12. Construction date: Major addition/alteration date:	1954	15. Architect:	18. Previously surveyed? <input type="checkbox"/> Cite survey name in box 22 cont. (page 3)
13. Significant date/period:		16. Builder/contractor:	19. On National Register? Cite nomination name in box 22 cont. (page 3)
14. Area(s) of significance:		17. Original or significant owner:	20. National Register eligible?
21. History and significance on continuation page. <input type="checkbox"/>		22. Sources of information on continuation page. <input type="checkbox"/>	Historic District Potential? <input type="checkbox"/> Name of Potential District?

ARCHITECTURAL INFORMATION

23. Category of Property:	30. Roof Material:	37. Windows: Type:
24. Vernacular or property type: Other-Note in Comments	31. Chimney placement:	Panes
25. Architectural style: Modern Movements	32. Structural system:	38. Acreage (rural): Visible from public road? <input type="checkbox"/>
26. Plan Shape:	33. Exterior wall cladding:	39. Changes: (describe in box 41 cont.) <input type="checkbox"/> Addition Date(s): <input type="checkbox"/> Altered Date(s): <input type="checkbox"/> Moved Date(s): <input type="checkbox"/> Other Date(s):
27. Number of Stories:	34. Foundation Material:	Endangered by:
28. No. of bays (1st floor)	35. Basement type:	40. No. outbuildings (describe in box 40 cont.):
29. Roof Type:	36. Front Porch Type:	41. Further description of building features and associated resources on continuation page. <input type="checkbox"/>

OTHER

42. Current Owner/address: HINDS, JUSTIN & KAREN L HINDS	43. Inventory form prepared by (name):	44. Survey date:
9846 W VISTA DR HILLSBORO MO 63050	Additional Information/revisions by:	45. Date of revisions:
FOR SHPO USE:		Survey Category: <input type="checkbox"/> RLS <input type="checkbox"/> ILS <input type="checkbox"/> Significant Properties List

Date entered in inventory:	Level of survey: <input type="checkbox"/> reconnaissance <input type="checkbox"/> intensive	Additional research? <input type="checkbox"/> yes <input type="checkbox"/> no
National Register Status: <input type="checkbox"/> listed <input type="checkbox"/> in listed district	Other:	
Name:		
<input type="checkbox"/> pending listing <input type="checkbox"/> not eligible <input type="checkbox"/> eligible(district) <input type="checkbox"/> eligible (individually) <input type="checkbox"/> not determined		



ARCHITECTURAL/HISTORIC INVENTORY FORM

1801-7 OLIVE ST

LOCATION MAP (include north arrow):

SITE MAP/PLAN (include north arrow):

Insert photograph of primary structure on property:

Photo 1:

Photo 2:

Description:

Description:

Date:

CD No.:

Image No.

Date:

CD No.:

Image No.

Photographer:

Main Photo: Images2012\CompleteSurveyPhotos\Olive1801.JPG



ARCHITECTURAL/HISTORIC INVENTORY FORM

1801-7 OLIVE ST

21.(cont.) History:and significance. Expand box as necessary or add continuation pages.

22. (cont.) Sources of information. Expand box as necessary or add continuation pages.

40. (cont.) Description of environment and outbuilding. Expand box as necessary or add continuation pages.

41. (cont.) Description of primary resource. Expand box as necessary, or add continuation pages.

Diner - aluminum canopy and door surround, glass block elements



MICH SHOP

1801



**GOD BLESS
AMERICA**

MAY GOD SAVE THE QUEEN AND
CONTINUE TO BLESS AMERICA AND HER ALLIES

MAY THE ANGELS IN THIS STORM GUIDE
PRESIDENT OBAMA AND PRIME MINISTER CAMERON
IN HISTORY'S FINEST HOUR REMEMBERED.

USA
TODAY





ARCHITECTURAL/HISTORIC INVENTORY FORM

1. Survey no. SLC-AS-047	2. Survey name: Thematic Survey of Midcentury Modern Movement Nonresidential Architecture in St. Louis		
3. County: St. Louis [Independent City]	4. Address: 2200-14 OLIVE ST		
Alternate address if applicable			
5. City/State: St. Louis [Independent City], M	6. UTM:	or: LAT	7. Township/Range/Section: T: R: S: N/A
8. Historic Name (if known):		9. Present/other name (if known):	
10. Ownership:		11a. Historic Use (if known):	
		11b. Current Use:	

HISTORICAL DATA

12. Construction date: Major addition/alteration date:	1963	15. Architect:	18. Previously surveyed? <input type="checkbox"/> Cite survey name in box 22 cont. (page 3)
13. Significant date/period:		16. Builder/contractor:	19. On National Register? Cite nomination name in box 22 cont. (page 3)
14. Area(s) of significance:		17. Original or significant owner:	20. National Register eligible?
21. History and significance on continuation page. <input type="checkbox"/>		22. Sources of information on continuation page. <input type="checkbox"/>	Historic District Potential? <input type="checkbox"/> Name of Potential District?

ARCHITECTURAL INFORMATION

23. Category of Property:	30. Roof Material:	37. Windows: Type:
24. Vernacular or property type: Industrial/Warehouse	31. Chimney placement:	Panes
25. Architectural style: Modern Movements	32. Structural system:	38. Acreage (rural): Visible from public road? <input type="checkbox"/>
26. Plan Shape:	33. Exterior wall cladding:	39. Changes: (describe in box 41 cont.) <input type="checkbox"/> Addition Date(s): <input type="checkbox"/> Altered Date(s): <input type="checkbox"/> Moved Date(s): <input type="checkbox"/> Other Date(s):
27. Number of Stories:	34. Foundation Material:	Endangered by:
28. No. of bays (1st floor)	35. Basement type:	40. No. outbuildings (describe in box 40 cont.):
29. Roof Type:	36. Front Porch Type:	41. Further description of building features and associated resources on continuation page. <input type="checkbox"/>

OTHER

42. Current Owner/address: 2200 OLIVE LLC	43. Inventory form prepared by (name):	44. Survey date:
5010 CANOGA AV WOODLAND HILL CA 91364	Additional Information/revisions by:	45. Date of revisions:
FOR SHPO USE:		Survey Category: <input type="checkbox"/> RLS <input type="checkbox"/> ILS <input type="checkbox"/> Significant Properties List

Date entered in inventory:	Level of survey: <input type="checkbox"/> reconnaissance <input type="checkbox"/> intensive	Additional research? <input type="checkbox"/> yes <input type="checkbox"/> no
National Register Status: <input type="checkbox"/> listed <input type="checkbox"/> in listed district	Other:	
Name:		
<input type="checkbox"/> pending listing <input type="checkbox"/> not eligible <input type="checkbox"/> eligible(district) <input type="checkbox"/> eligible (individually) <input type="checkbox"/> not determined		



ARCHITECTURAL/HISTORIC INVENTORY FORM

2200-14 OLIVE ST

LOCATION MAP (include north arrow):

SITE MAP/PLAN (include north arrow):

Insert photograph of primary structure on property:

Photo 1:

Photo 2:

Description:

Description:

Date:

CD No.:

Image No.

Date:

CD No.:

Image No.

Photographer:

Main Photo: Images2012\CompleteSurveyPhotos\Olive2200.JPG



ARCHITECTURAL/HISTORIC INVENTORY FORM

2200-14 OLIVE ST

21.(cont.) History:and significance. Expand box as necessary or add continuation pages.

22. (cont.) Sources of information. Expand box as necessary or add continuation pages.

40. (cont.) Description of environment and outbuilding. Expand box as necessary or add continuation pages.

41. (cont.) Description of primary resource. Expand box as necessary, or add continuation pages.

Interesting Corner entry, banded windows.





ARCHITECTURAL/HISTORIC INVENTORY FORM

1. Survey no. SLC-AS-047-0167		2. Survey name: Thematic Survey of Midcentury Modern Movement Nonresidential Architecture in St. Louis	
3. County: St. Louis [Independent City]		4. Address: 2310 OLIVE ST	
Alternate address if applicable			
5. City/State: St. Louis [Independent City], M		6. UTM: or: LAT 38:37:58.93 LONG: 90:12:46.12	7. Township/Range/Section: T: R: S: N/A
8. Historic Name (if known): Undetermined		9. Present/other name (if known): Firestone	
10. Ownership: Private	11a. Historic Use (if known): Commerce Trade		11b. Current Use:

HISTORICAL DATA

12. Construction date: Major addition/alteration date:	1964 N/A	15. Architect: Donald W. Goodwin	18. Previously surveyed? <input type="checkbox"/> Cite survey name in box 22 cont. (page 3)
13. Significant date/period: 1964		16. Builder/contractor: H. R. Westerhold & Co.	19. On National Register? Cite nomination name in box 22 cont. (page 3)
14. Area(s) of significance: To be determined		17. Original or significant owner: Undetermined	20. National Register eligible? Not determined
21. History and significance on continuation page. <input type="checkbox"/>		22. Sources of information on continuation page. <input checked="" type="checkbox"/>	Historic District Potential? <input type="checkbox"/> Name of Potential District?

ARCHITECTURAL INFORMATION

23. Category of Property: Building	30. Roof Material: Undetermined	37. Windows: Type: Fixed
24. Vernacular or property type: Over 1-Story Commercial	31. Chimney placement: None	Panes 4-pane storefront
25. Architectural style: Modern/ Neo-Expressionist	32. Structural system: Undetermined	38. Acreage (rural): Visible from public road? <input checked="" type="checkbox"/>
26. Plan Shape: Rectangular Long St. Fac	33. Exterior wall cladding: Ceramic Tile	39. Changes: (describe in box 41 cont.) <input type="checkbox"/> Addition Date(s): <input type="checkbox"/> Altered Date(s): <input type="checkbox"/> Moved Date(s): <input type="checkbox"/> Other Date(s):
27. Number of Stories: 1-story	34. Foundation Material: Concrete	Endangered by:
28. No. of bays (1st floor) Multiple	35. Basement type: Undetermined	40. No. outbuildings (describe in box 40 cont.): 0
29. Roof Type: Flat	36. Front Porch Type: N/A	41. Further description of building features and associated resources on continuation page. <input checked="" type="checkbox"/>

OTHER

42. Current Owner/address: BFS RETAIL & COMMERCIAL OPERATIONS ATTN: TAX DEPT # 119962 535 MARRIOTT DR NASHVILLE TN 37214	43. Inventory form prepared by (name): Patience Stuart Peter Meijer Architect, PC Additional Information/revisions by: Betsy Bradley Cultural Resources Office	44. Survey date: 45. Date of revisions: Survey Category: <input checked="" type="checkbox"/> RLS <input type="checkbox"/> ILS <input type="checkbox"/> Significant Properties List
--	---	---

FOR SHPO USE:

Date entered in inventory:	Level of survey: <input type="checkbox"/> reconnaissance <input type="checkbox"/> intensive	Additional research? <input type="checkbox"/> yes <input type="checkbox"/> no
National Register Status: <input type="checkbox"/> listed <input type="checkbox"/> in listed district	Other:	
Name:		
<input type="checkbox"/> pending listing <input type="checkbox"/> not eligible <input type="checkbox"/> eligible(district) <input type="checkbox"/> eligible (individually) <input type="checkbox"/> not determined		



ARCHITECTURAL/HISTORIC INVENTORY FORM

2310 OLIVE ST

LOCATION MAP (include north arrow):

SITE MAP/PLAN (include north arrow):

Insert photograph of primary structure on property:

Photo 1:

Photo 2:

Description:

Description:

Date:

CD No.:

Image No.

Date:

CD No.:

Image No.

Photographer: PMA

Main Photo: Images2012\2310 OLIVE ST.JPG



ARCHITECTURAL/HISTORIC INVENTORY FORM

2310 OLIVE ST

21.(cont.) History:and significance. Expand box as necessary or add continuation pages.

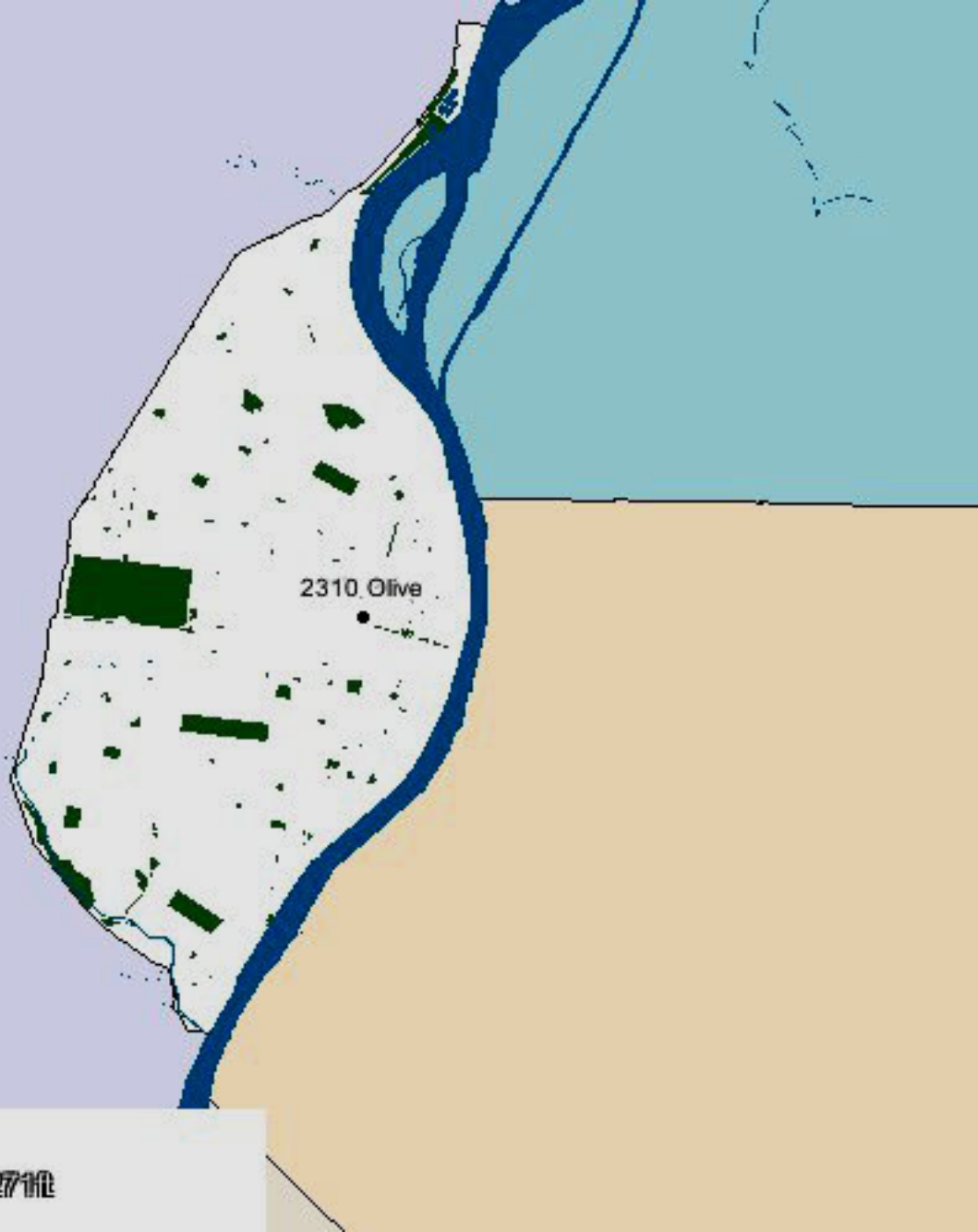
22. (cont.) Sources of information. Expand box as necessary or add continuation pages.

City building permit #A8203, 6/6/1963. Donald W. Goodwin, architect; H.R. Westerhold & Co., contractor.

40. (cont.) Description of environment and outbuilding. Expand box as necessary or add continuation pages.

41. (cont.) Description of primary resource. Expand box as necessary, or add continuation pages.

This L shaped single-story building features a double height retail space and a lower garage wing. The higher volume has mosaic tiles covering the upper half of the building above the storefront, and arched metal awnings in a scalloped pattern attached to metal pilasters projecting above the roofline. The west façade of the store is entirely brick with an occasional entry. The east façade of the garage features the same mosaic tile, window, pilaster pattern as the store. The garage portion of the building has been altered with new garage doors.



2310. Olive



0 — 7271ft

OLIVE ST

2310 Olive

N 23RD ST

PINE ST



0 41M

GVIP

Open
Sunday

OPEN

100

10



ARCHITECTURAL/HISTORIC INVENTORY FORM

1. Survey no. SLC-AS-047-0168		2. Survey name: Thematic Survey of Midcentury Modern Movement Nonresidential Architecture in St. Louis	
3. County: St. Louis [Independent City]		4. Address: 2334 OLIVE ST	
Alternate address if applicable			
5. City/State: St. Louis [Independent City], M		6. UTM: or: LAT 38:37:59.06 LONG: 90:12:50.93	7. Township/Range/Section: T: R: S: N/A
8. Historic Name (if known): Communications Workers Building		9. Present/other name (if known): Mental Retardation Medical Services	
10. Ownership: Public	11a. Historic Use (if known): Commerce Trade		11b. Current Use:

HISTORICAL DATA

12. Construction date: Major addition/alteration date:	1968 N/A	15. Architect: Anselevicius, Montgomery & Rupe	18. Previously surveyed? <input type="checkbox"/> Cite survey name in box 22 cont. (page 3)
13. Significant date/period: 1968		16. Builder/contractor: Undetermined	19. On National Register? Cite nomination name in box 22 cont. (page 3)
14. Area(s) of significance: To be determined		17. Original or significant owner: Undetermined	20. National Register eligible? Not determined
21. History and significance on continuation page. <input type="checkbox"/>		22. Sources of information on continuation page. <input type="checkbox"/>	Historic District Potential? <input checked="" type="checkbox"/> Name of Potential District? Union Halls

ARCHITECTURAL INFORMATION

23. Category of Property: Building	30. Roof Material: Undetermined	37. Windows: Non Historic Type: Ribbon
24. Vernacular or property type: Institutional/ Organization	31. Chimney placement: None	Panes
25. Architectural style: Modern Movements	32. Structural system: Reinforced Concrete	38. Acreage (rural): Visible from public road? <input checked="" type="checkbox"/>
26. Plan Shape: Rectangular Long St. Fac	33. Exterior wall cladding: Other	39. Changes: (describe in box 41 cont.) <input type="checkbox"/> Addition Date(s) <input checked="" type="checkbox"/> Altered Date(s): c 1980s <input type="checkbox"/> Moved Date(s) <input type="checkbox"/> Other Date(s)
27. Number of Stories: 1-story	34. Foundation Material: Concrete	Endangered by:
28. No. of bays (1st floor) 3	35. Basement type: Undetermined	40. No. outbuildings (describe in box 40 cont.): 0
29. Roof Type: Flat	36. Front Porch Type: N/A	41. Further description of building features and associated resources on continuation page. <input checked="" type="checkbox"/>

OTHER

42. Current Owner/address: MENTAL RETARDATION & DEVELOPMENT DISABILITY RESOURCES 2334 OLIVE ST ST LOUIS MO 63103	43. Inventory form prepared by (name): Patience Stuart Peter Meijer Architect, PC Additional Information/revisions by: Betsy Bradley Cultural Resources Office	44. Survey date: 45. Date of revisions: Survey Category: <input checked="" type="checkbox"/> RLS <input type="checkbox"/> ILS <input type="checkbox"/> Significant Properties List
--	---	---

FOR SHPO USE:

Date entered in inventory:	Level of survey: <input type="checkbox"/> reconnaissance <input type="checkbox"/> intensive	Additional research? <input type="checkbox"/> yes <input type="checkbox"/> no
National Register Status: <input type="checkbox"/> listed <input type="checkbox"/> in listed district	Other:	
Name:		
<input type="checkbox"/> pending listing <input type="checkbox"/> not eligible <input type="checkbox"/> eligible(district) <input type="checkbox"/> eligible (individually) <input type="checkbox"/> not determined		



ARCHITECTURAL/HISTORIC INVENTORY FORM

2334 OLIVE ST

LOCATION MAP (include north arrow):

SITE MAP/PLAN (include north arrow):

Insert photograph of primary structure on property:

Photo 1:

Photo 2:

Description:

Description:

Date:

CD No.:

Image No.

Date:

CD No.:

Image No.

Photographer: PMA

Main Photo: Images2012\2334 OLIVE ST.JPG



ARCHITECTURAL/HISTORIC INVENTORY FORM

2334 OLIVE ST

21.(cont.) History:and significance. Expand box as necessary or add continuation pages.

The early-1980s era cladding added to this building is interesting and possibly could contribute to the building in its own right. For this reason the building is noted as being "contributing" rather than "not eligible." If the cladding were removed altogether, the building may be individually eligible for the National Register.

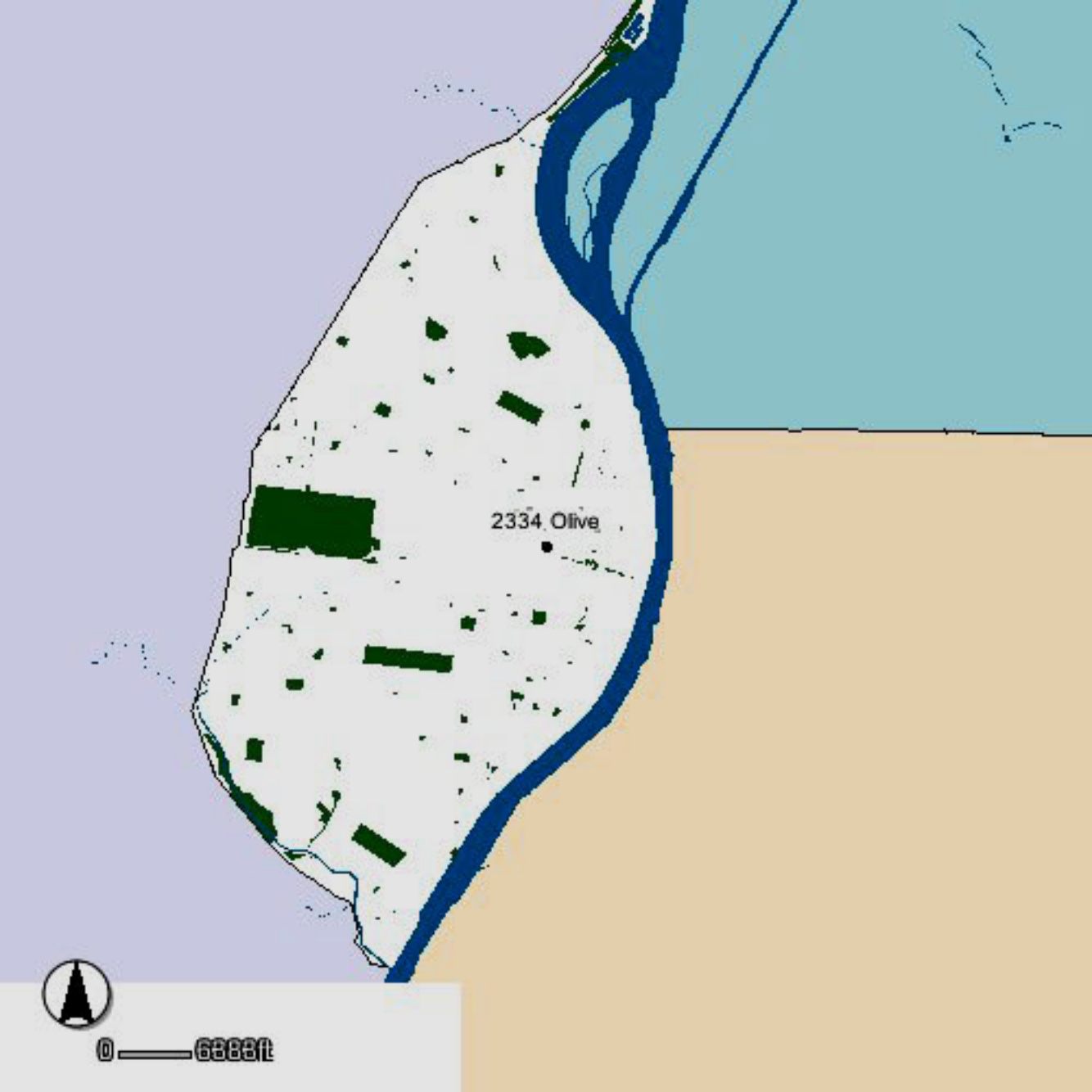
22. (cont.) Sources of information. Expand box as necessary or add continuation pages.

George McCue, The Building Art in St. Louis: Two Centuries, 1981.

40. (cont.) Description of environment and outbuilding. Expand box as necessary or add continuation pages.

41. (cont.) Description of primary resource. Expand box as necessary, or add continuation pages.

This building was designed by Anselevicius, Montgomery & Rupe and is a U shaped single story building with a covered parking area located under the building. The reinforced concrete structure has non-original aluminum cladding and an enclosed courtyard. The aluminum-clad exterior is punctuated by irregular fenestration and intentional seaming. Areas with large windows are accompanied by L shaped projections, also aluminum-clad, for sun shade and privacy. The main entrance is recessed into the façade while the roof remains creating a small canopy. The original building exterior was board-formed concrete, still visible at the retaining walls.



OLIVE ST

2334 Olive

N JEFFERSON AVE

PINE ST



0 360



2334 OLIVE ST.

St. Louis Office of
Developmental Disability
Resources
DDA
Division



ARCHITECTURAL/HISTORIC INVENTORY FORM

1. Survey no. SLC-AS-047-0169	2. Survey name: Thematic Survey of Midcentury Modern Movement Nonresidential Architecture in St. Louis		
3. County: St. Louis [Independent City]	4. Address: 2650 OLIVE ST		
Alternate address if applicable			
5. City/State: St. Louis [Independent City], M	6. UTM:	or: LAT 38:38:01 LONG: 90:12:49	7. Township/Range/Section: T: R: S: N/A
8. Historic Name (if known): Family/ Children's Service of Greater St. Louis		9. Present/other name (if known): Provident Counseling Inc.	
10. Ownership: Private	11a. Historic Use (if known): Health Care	11b. Current Use:	

HISTORICAL DATA

12. Construction date: Major addition/alteration date:	1966 N/A	15. Architect: Smith-Entzeroth	18. Previously surveyed? <input type="checkbox"/> Cite survey name in box 22 cont. (page 3)
13. Significant date/period: 1966		16. Builder/contractor: Undetermined	19. On National Register? Cite nomination name in box 22 cont. (page 3)
14. Area(s) of significance: To be determined		17. Original or significant owner: Undetermined	20. National Register eligible? Not determined
21. History and significance on continuation page. <input checked="" type="checkbox"/>		22. Sources of information on continuation page. <input checked="" type="checkbox"/>	Historic District Potential? <input type="checkbox"/> Name of Potential District?

ARCHITECTURAL INFORMATION

23. Category of Property: Building	30. Roof Material: Asphalt	37. Windows: Type: Fixed
24. Vernacular or property type: Office Building	31. Chimney placement: None	Panes: single
25. Architectural style: Brutalist	32. Structural system: Concrete Block	38. Acreage (rural): Visible from public road? <input checked="" type="checkbox"/>
26. Plan Shape: Rectangular (Long Str. Fac.)	33. Exterior wall cladding: Brick	39. Changes: (describe in box 41 cont.) <input checked="" type="checkbox"/> Addition Date(s) c 2006 <input type="checkbox"/> Altered Date(s): <input type="checkbox"/> Moved Date(s): <input type="checkbox"/> Other Date(s):
27. Number of Stories: 1-1/2 story	34. Foundation Material: Concrete	Endangered by:
28. No. of bays (1st floor) 10	35. Basement type: Full	40. No. outbuildings (describe in box 40 cont.): 0
29. Roof Type: Flat	36. Front Porch Type: N/A	41. Further description of building features and associated resources on continuation page. <input checked="" type="checkbox"/>

OTHER

42. Current Owner/address: PROVIDENT COUNSELING INC	43. Inventory form prepared by (name): Andrea Gagen Cultural Resources Office	44. Survey date:
	Additional Information/revisions by: Betsy Bradley	45. Date of revisions:
ST LOUIS MO	Cultural Resources Office	Survey Category: <input checked="" type="checkbox"/> RLS <input type="checkbox"/> ILS <input type="checkbox"/> Significant Properties List

FOR SHPO USE:

Date entered in inventory:	Level of survey: <input type="checkbox"/> reconnaissance <input type="checkbox"/> intensive	Additional research? <input type="checkbox"/> yes <input type="checkbox"/> no
National Register Status: <input type="checkbox"/> listed <input type="checkbox"/> in listed district	Other:	
Name:		
<input type="checkbox"/> pending listing <input type="checkbox"/> not eligible <input type="checkbox"/> eligible(district) <input type="checkbox"/> eligible (individually) <input type="checkbox"/> not determined		



ARCHITECTURAL/HISTORIC INVENTORY FORM

2650 OLIVE ST

LOCATION MAP (include north arrow):

SITE MAP/PLAN (include north arrow):

Insert photograph of primary structure on property:

Photo 1:

Photo 2:

Description:

Looking southeast at buidling.

Description:

Date:

CD No.:

Image No.

Date:

CD No.:

Image No.

Photographer: PMA

Main Photo: Images2012\2650 OLIVE ST.JPG



ARCHITECTURAL/HISTORIC INVENTORY FORM

2650 OLIVE ST

21.(cont.) History:and significance. Expand box as necessary or add continuation pages.

this seems to be the Family & Children's Service of Greater STL building, 1967, Smith & Entzeroth, pictured in McCue last 2 editions. The volume at the corner of Beaumont and Olive appears to have been altered significantly, however, with another story on top.


22. (cont.) Sources of information. Expand box as necessary or add continuation pages.

No building permits were found for this property.

40. (cont.) Description of environment and outbuilding. Expand box as necessary or add continuation pages.

41. (cont.) Description of primary resource. Expand box as necessary, or add continuation pages.

The two-story section, the original portion, has very narrow vertical windows recessed into paired slits in the orange variegated brick façade. These slits open up to larger recesses which hold single square light windows at the second story. The addition has no window openings on the front façade and is connected to the main structure by a glass-front flat-roofed entry. A frame addition has been added above the entryway and one-story section. On the west end, the addition cantilevers over the original brick structure and rests on a concrete beam supported by circular concrete piers. The addition is clad in colored aluminum with horizontal banding. A projecting copper awning wraps around the addition above the windows.



2650 OLIVE ST

This is an aerial map of a coastal area. A large blue river flows along the right side of the map. The land is light tan, and various buildings are shown in dark grey. A specific location is marked with a black dot and labeled '2650 OLIVE ST'. A north arrow and a scale bar are located in the bottom left corner.



0 2538ft

OLIVE ST

2650 OLIVE ST

N BEAUMONT ST

PINE ST



0 42ft



PROVIDENT

PROVIDENT



ARCHITECTURAL/HISTORIC INVENTORY FORM

1. Survey no. SLC-AS-047	2. Survey name: Thematic Survey of Midcentury Modern Movement Nonresidential Architecture in St. Louis		
3. County: St. Louis [Independent City]	4. Address: 2700-8 OLIVE ST		
Alternate address if applicable			
5. City/State: St. Louis [Independent City], M	6. UTM:	or: LAT	7. Township/Range/Section: T: R: S: N/A
8. Historic Name (if known):		9. Present/other name (if known):	
10. Ownership:	11a. Historic Use (if known):	11b. Current Use:	

HISTORICAL DATA

12. Construction date: Major addition/alteration date:	1966	15. Architect:	18. Previously surveyed? <input type="checkbox"/> Cite survey name in box 22 cont. (page 3)
13. Significant date/period:		16. Builder/contractor:	
14. Area(s) of significance:		17. Original or significant owner:	19. On National Register? Cite nomination name in box 22 cont. (page 3)
			20. National Register eligible?
21. History and significance on continuation page. <input type="checkbox"/>		22. Sources of information on continuation page. <input type="checkbox"/>	Historic District Potential? <input type="checkbox"/> Name of Potential District?

ARCHITECTURAL INFORMATION

23. Category of Property:	30. Roof Material:	37. Windows: Type:
24. Vernacular or property type: Office Building	31. Chimney placement:	Panes
25. Architectural style: Modern Movements	32. Structural system:	38. Acreage (rural): Visible from public road? <input type="checkbox"/>
26. Plan Shape:	33. Exterior wall cladding:	39. Changes: (describe in box 41 cont.) <input type="checkbox"/> Addition Date(s): <input type="checkbox"/> Altered Date(s): <input type="checkbox"/> Moved Date(s): <input type="checkbox"/> Other Date(s):
27. Number of Stories:	34. Foundation Material:	Endangered by:
28. No. of bays (1st floor)	35. Basement type:	40. No. outbuildings (describe in box 40 cont.):
29. Roof Type:	36. Front Porch Type:	41. Further description of building features and associated resources on continuation page. <input type="checkbox"/>

OTHER

42. Current Owner/address: BEFFA PROPERTY LLC	43. Inventory form prepared by (name):	44. Survey date:
2700-2708 OLIVE ST ST LOUIS MO 63103	Additional Information/revisions by:	45. Date of revisions:
FOR SHPO USE:		Survey Category: <input type="checkbox"/> RLS <input type="checkbox"/> ILS <input type="checkbox"/> Significant Properties List

Date entered in inventory:	Level of survey: <input type="checkbox"/> reconnaissance <input type="checkbox"/> intensive	Additional research? <input type="checkbox"/> yes <input type="checkbox"/> no
National Register Status: <input type="checkbox"/> listed <input type="checkbox"/> in listed district	Other:	
Name:		
<input type="checkbox"/> pending listing <input type="checkbox"/> not eligible <input type="checkbox"/> eligible(district) <input type="checkbox"/> eligible (individually) <input type="checkbox"/> not determined		



MISSOURI DEPARTMENT OF NATURAL RESOURCES
STATE HISTORIC PRESERVATION OFFICE, P.O. Box 176, Jefferson City, MO 65102

ARCHITECTURAL/HISTORIC INVENTORY FORM

2700-8 OLIVE ST

LOCATION MAP (include north arrow):

SITE MAP/PLAN (include north arrow):

Insert photograph of primary structure on property:

Photo 1:

Photo 2:

Description:

Description:

Date:

CD No.:

Image No.

Date:

CD No.:

Image No.

Photographer:

Main Photo: Images2012\CompleteSurveyPhotos\Olive2700.JPG



ARCHITECTURAL/HISTORIC INVENTORY FORM

2700-8 OLIVE ST

21.(cont.) History:and significance. Expand box as necessary or add continuation pages.

22. (cont.) Sources of information. Expand box as necessary or add continuation pages.

40. (cont.) Description of environment and outbuilding. Expand box as necessary or add continuation pages.

41. (cont.) Description of primary resource. Expand box as necessary, or add continuation pages.

vertical concrete accent panels (exposed aggregate)





ARCHITECTURAL/HISTORIC INVENTORY FORM

1. Survey no. SLC-AS-047	2. Survey name: Thematic Survey of Midcentury Modern Movement Nonresidential Architecture in St. Louis		
3. County: St. Louis [Independent City]	4. Address: 2800 OLIVE ST		
Alternate address if applicable			
5. City/State: St. Louis [Independent City], M	6. UTM:	or: LAT	7. Township/Range/Section: T: R: S: N/A
8. Historic Name (if known):		9. Present/other name (if known):	
10. Ownership:	11a. Historic Use (if known):	11b. Current Use:	

HISTORICAL DATA

12. Construction date: Major addition/alteration date:	1967	15. Architect:	18. Previously surveyed? <input type="checkbox"/> Cite survey name in box 22 cont. (page 3)
13. Significant date/period:		16. Builder/contractor:	
14. Area(s) of significance:		17. Original or significant owner:	19. On National Register? Cite nomination name in box 22 cont. (page 3)
			20. National Register eligible?
21. History and significance on continuation page. <input type="checkbox"/>		22. Sources of information on continuation page. <input type="checkbox"/>	Historic District Potential? <input type="checkbox"/> Name of Potential District?

ARCHITECTURAL INFORMATION

23. Category of Property:	30. Roof Material:	37. Windows: Type:
24. Vernacular or property type: Other-Note in Comments	31. Chimney placement:	Panes
25. Architectural style: Modern Movements	32. Structural system:	38. Acreage (rural): Visible from public road? <input type="checkbox"/>
26. Plan Shape:	33. Exterior wall cladding:	39. Changes: (describe in box 41 cont.) <input type="checkbox"/> Addition Date(s) <input type="checkbox"/> Altered Date(s) <input type="checkbox"/> Moved Date(s) <input type="checkbox"/> Other Date(s)
27. Number of Stories:	34. Foundation Material:	Endangered by:
28. No. of bays (1st floor)	35. Basement type:	40. No. outbuildings (describe in box 40 cont.):
29. Roof Type:	36. Front Porch Type:	41. Further description of building features and associated resources on continuation page. <input type="checkbox"/>

OTHER

42. Current Owner/address: HERITAGE HOUSE REDEVELOPMENT CORP EVANS & SON LLC 2640 GUILDFORD FLORISSANT MO 63033	43. Inventory form prepared by (name): Additional Information/revisions by:	44. Survey date: 45. Date of revisions: Survey Category: <input type="checkbox"/> RLS <input type="checkbox"/> ILS <input type="checkbox"/> Significant Properties List
---	--	--

FOR SHPO USE:

Date entered in inventory:	Level of survey: <input type="checkbox"/> reconnaissance <input type="checkbox"/> intensive	Additional research? <input type="checkbox"/> yes <input type="checkbox"/> no
National Register Status: <input type="checkbox"/> listed <input type="checkbox"/> in listed district	Other:	
Name:		
<input type="checkbox"/> pending listing <input type="checkbox"/> not eligible <input type="checkbox"/> eligible(district) <input type="checkbox"/> eligible (individually) <input type="checkbox"/> not determined		



MISSOURI DEPARTMENT OF NATURAL RESOURCES
STATE HISTORIC PRESERVATION OFFICE, P.O. Box 176, Jefferson City, MO 65102

ARCHITECTURAL/HISTORIC INVENTORY FORM

2800 OLIVE ST

LOCATION MAP (include north arrow):

SITE MAP/PLAN (include north arrow):

Insert photograph of primary structure on property:

Photo 1:

Photo 2:

Description:

Description:

Date: CD No.: Image No.
Photographer:
Main Photo: Images2012\CompleteSurveyPhotos\Olive2800.JPG

Date: CD No.: Image No.



ARCHITECTURAL/HISTORIC INVENTORY FORM

2800 OLIVE ST

21.(cont.) History:and significance. Expand box as necessary or add continuation pages.

22. (cont.) Sources of information. Expand box as necessary or add continuation pages.

40. (cont.) Description of environment and outbuilding. Expand box as necessary or add continuation pages.

41. (cont.) Description of primary resource. Expand box as necessary, or add continuation pages.

Large residential tower.





ARCHITECTURAL/HISTORIC INVENTORY FORM

1. Survey no. SLC-AS-047	2. Survey name: Thematic Survey of Midcentury Modern Movement Nonresidential Architecture in St. Louis		
3. County: St. Louis [Independent City]	4. Address: 3100-8 OLIVE ST		
Alternate address if applicable			
5. City/State: St. Louis [Independent City], M	6. UTM:	or: LAT	7. Township/Range/Section: T: R: S: N/A
8. Historic Name (if known):		9. Present/other name (if known):	
10. Ownership:	11a. Historic Use (if known):	11b. Current Use:	

HISTORICAL DATA

12. Construction date: Major addition/alteration date:	1951	15. Architect:	18. Previously surveyed? <input type="checkbox"/> Cite survey name in box 22 cont. (page 3)
13. Significant date/period:		16. Builder/contractor:	19. On National Register? Cite nomination name in box 22 cont. (page 3)
14. Area(s) of significance:		17. Original or significant owner:	20. National Register eligible?
21. History and significance on continuation page. <input type="checkbox"/>		22. Sources of information on continuation page. <input type="checkbox"/>	Historic District Potential? <input type="checkbox"/> Name of Potential District?

ARCHITECTURAL INFORMATION

23. Category of Property:	30. Roof Material:	37. Windows: Type:
24. Vernacular or property type: 1-Story Commercial	31. Chimney placement:	Panes
25. Architectural style: Modern Movements	32. Structural system:	38. Acreage (rural): Visible from public road? <input type="checkbox"/>
26. Plan Shape:	33. Exterior wall cladding:	39. Changes: (describe in box 41 cont.) <input type="checkbox"/> Addition Date(s): <input type="checkbox"/> Altered Date(s): <input type="checkbox"/> Moved Date(s): <input type="checkbox"/> Other Date(s):
27. Number of Stories:	34. Foundation Material:	Endangered by:
28. No. of bays (1st floor)	35. Basement type:	40. No. outbuildings (describe in box 40 cont.):
29. Roof Type:	36. Front Porch Type:	41. Further description of building features and associated resources on continuation page. <input type="checkbox"/>

OTHER

42. Current Owner/address: MORGAN LINEN LLC	43. Inventory form prepared by (name):	44. Survey date:
3216 LOCUST ST ST LOUIS MO 63103	Additional Information/revisions by:	45. Date of revisions:
FOR SHPO USE:		Survey Category: <input type="checkbox"/> RLS <input type="checkbox"/> ILS <input type="checkbox"/> Significant Properties List

Date entered in inventory:	Level of survey: <input type="checkbox"/> reconnaissance <input type="checkbox"/> intensive	Additional research? <input type="checkbox"/> yes <input type="checkbox"/> no
National Register Status: <input type="checkbox"/> listed <input type="checkbox"/> in listed district	Other:	
Name:		
<input type="checkbox"/> pending listing <input type="checkbox"/> not eligible <input type="checkbox"/> eligible(district) <input type="checkbox"/> eligible (individually) <input type="checkbox"/> not determined		



ARCHITECTURAL/HISTORIC INVENTORY FORM

3100-8 OLIVE ST

LOCATION MAP (include north arrow):

SITE MAP/PLAN (include north arrow):

Insert photograph of primary structure on property:

Photo 1:

Photo 2:

Description:

Description:

Date:

CD No.:

Image No.

Date:

CD No.:

Image No.

Photographer:

Main Photo: Images2012\CompleteSurveyPhotos\Olive3100.JPG



ARCHITECTURAL/HISTORIC INVENTORY FORM

3100-8 OLIVE ST

21.(cont.) History:and significance. Expand box as necessary or add continuation pages.

22. (cont.) Sources of information. Expand box as necessary or add continuation pages.

40. (cont.) Description of environment and outbuilding. Expand box as necessary or add continuation pages.

41. (cont.) Description of primary resource. Expand box as necessary, or add continuation pages.





ARCHITECTURAL/HISTORIC INVENTORY FORM

1. Survey no. SLC-AS-047	2. Survey name: Thematic Survey of Midcentury Modern Movement Nonresidential Architecture in St. Louis		
3. County: St. Louis [Independent City]	4. Address: 3117-9 OLIVE ST		
Alternate address if applicable			
5. City/State: St. Louis [Independent City], M	6. UTM:	or: LAT	7. Township/Range/Section: T: R: S: N/A
8. Historic Name (if known):		9. Present/other name (if known):	
10. Ownership:	11a. Historic Use (if known):	11b. Current Use:	

HISTORICAL DATA

12. Construction date: Major addition/alteration date:	1950	15. Architect:	18. Previously surveyed? <input type="checkbox"/> Cite survey name in box 22 cont. (page 3)
13. Significant date/period:		16. Builder/contractor:	19. On National Register? Cite nomination name in box 22 cont. (page 3)
14. Area(s) of significance:		17. Original or significant owner:	20. National Register eligible?
21. History and significance on continuation page. <input type="checkbox"/>		22. Sources of information on continuation page. <input type="checkbox"/>	Historic District Potential? <input type="checkbox"/> Name of Potential District?

ARCHITECTURAL INFORMATION

23. Category of Property:	30. Roof Material:	37. Windows: Type:
24. Vernacular or property type: Office Building	31. Chimney placement:	Panes
25. Architectural style: Modern Movements	32. Structural system:	38. Acreage (rural): Visible from public road? <input type="checkbox"/>
26. Plan Shape:	33. Exterior wall cladding:	39. Changes: (describe in box 41 cont.) <input type="checkbox"/> Addition Date(s): <input type="checkbox"/> Altered Date(s): <input type="checkbox"/> Moved Date(s): <input type="checkbox"/> Other Date(s):
27. Number of Stories:	34. Foundation Material:	Endangered by:
28. No. of bays (1st floor)	35. Basement type:	40. No. outbuildings (describe in box 40 cont.):
29. Roof Type:	36. Front Porch Type:	41. Further description of building features and associated resources on continuation page. <input type="checkbox"/>

OTHER

42. Current Owner/address: FOOD OUTREACH INC	43. Inventory form prepared by (name):	44. Survey date:
3117 OLIVE ST ST LOUIS MO 63103	Additional Information/revisions by:	45. Date of revisions:
FOR SHPO USE:		Survey Category: <input type="checkbox"/> RLS <input type="checkbox"/> ILS <input type="checkbox"/> Significant Properties List

Date entered in inventory:	Level of survey: <input type="checkbox"/> reconnaissance <input type="checkbox"/> intensive	Additional research? <input type="checkbox"/> yes <input type="checkbox"/> no
National Register Status: <input type="checkbox"/> listed <input type="checkbox"/> in listed district	Other:	
Name:		
<input type="checkbox"/> pending listing <input type="checkbox"/> not eligible <input type="checkbox"/> eligible(district) <input type="checkbox"/> eligible (individually) <input type="checkbox"/> not determined		



ARCHITECTURAL/HISTORIC INVENTORY FORM

3117-9 OLIVE ST

LOCATION MAP (include north arrow):

SITE MAP/PLAN (include north arrow):

Insert photograph of primary structure on property:

Photo 1:

Photo 2:

Description:

Description:

Date:

CD No.:

Image No.

Date:

CD No.:

Image No.

Photographer:

Main Photo: Images2012\CompleteSurveyPhotos\Olive3117.JPG



ARCHITECTURAL/HISTORIC INVENTORY FORM

3117-9 OLIVE ST

21.(cont.) History:and significance. Expand box as necessary or add continuation pages.

22. (cont.) Sources of information. Expand box as necessary or add continuation pages.

40. (cont.) Description of environment and outbuilding. Expand box as necessary or add continuation pages.

41. (cont.) Description of primary resource. Expand box as necessary, or add continuation pages.

moderne stlying.





ARCHITECTURAL/HISTORIC INVENTORY FORM

1. Survey no. SLC-AS-047	2. Survey name: Thematic Survey of Midcentury Modern Movement Nonresidential Architecture in St. Louis		
3. County: St. Louis [Independent City]	4. Address: 3118 OLIVE ST		
Alternate address if applicable			
5. City/State: St. Louis [Independent City], M	6. UTM:	or: LAT	7. Township/Range/Section: T: R: S: N/A
8. Historic Name (if known):		9. Present/other name (if known):	
10. Ownership:	11a. Historic Use (if known):	11b. Current Use:	

HISTORICAL DATA

12. Construction date: Major addition/alteration date:	1966 1966	15. Architect:	18. Previously surveyed? <input type="checkbox"/> Cite survey name in box 22 cont. (page 3)
13. Significant date/period:		16. Builder/contractor:	19. On National Register? Cite nomination name in box 22 cont. (page 3)
14. Area(s) of significance:		17. Original or significant owner:	20. National Register eligible?
21. History and significance on continuation page. <input type="checkbox"/>		22. Sources of information on continuation page. <input type="checkbox"/>	Historic District Potential? <input type="checkbox"/> Name of Potential District?

ARCHITECTURAL INFORMATION

23. Category of Property:	30. Roof Material:	37. Windows: Type:
24. Vernacular or property type: 1-Story Commercial	31. Chimney placement:	Panes
25. Architectural style: Modern Movements	32. Structural system:	38. Acreage (rural): Visible from public road? <input type="checkbox"/>
26. Plan Shape:	33. Exterior wall cladding:	39. Changes: (describe in box 41 cont.) <input type="checkbox"/> Addition Date(s): <input type="checkbox"/> Altered Date(s): <input type="checkbox"/> Moved Date(s): <input type="checkbox"/> Other Date(s):
27. Number of Stories:	34. Foundation Material:	Endangered by:
28. No. of bays (1st floor)	35. Basement type:	40. No. outbuildings (describe in box 40 cont.):
29. Roof Type:	36. Front Porch Type:	41. Further description of building features and associated resources on continuation page. <input type="checkbox"/>

OTHER

42. Current Owner/address: MORGAN LINEN LLC	43. Inventory form prepared by (name):	44. Survey date:
3216 LOCUST ST ST LOUIS MO 63103	Additional Information/revisions by:	45. Date of revisions:
FOR SHPO USE:		Survey Category: <input type="checkbox"/> RLS <input type="checkbox"/> ILS <input type="checkbox"/> Significant Properties List

Date entered in inventory:	Level of survey: <input type="checkbox"/> reconnaissance <input type="checkbox"/> intensive	Additional research? <input type="checkbox"/> yes <input type="checkbox"/> no
National Register Status: <input type="checkbox"/> listed <input type="checkbox"/> in listed district	Other:	
Name:		
<input type="checkbox"/> pending listing <input type="checkbox"/> not eligible <input type="checkbox"/> eligible(district) <input type="checkbox"/> eligible (individually) <input type="checkbox"/> not determined		



ARCHITECTURAL/HISTORIC INVENTORY FORM

3118 OLIVE ST

LOCATION MAP (include north arrow):

SITE MAP/PLAN (include north arrow):

Insert photograph of primary structure on property:

Photo 1:

Photo 2:

Description:

Description:

Date:

CD No.:

Image No.

Date:

CD No.:

Image No.

Photographer:

Main Photo: Images2012\CompleteSurveyPhotos\Olive3118.JPG



ARCHITECTURAL/HISTORIC INVENTORY FORM

3118 OLIVE ST

21.(cont.) History:and significance. Expand box as necessary or add continuation pages.

22. (cont.) Sources of information. Expand box as necessary or add continuation pages.

40. (cont.) Description of environment and outbuilding. Expand box as necessary or add continuation pages.

41. (cont.) Description of primary resource. Expand box as necessary, or add continuation pages.

The Loft white brick, series of 5 point arches on front façade.

THE LOFT

VALET
PARKING
6:00 - 3:00

VALET
PARKING



ARCHITECTURAL/HISTORIC INVENTORY FORM

1. Survey no. SLC-AS-047		2. Survey name: Thematic Survey of Midcentury Modern Movement Nonresidential Architecture in St. Louis	
3. County: St. Louis [Independent City]		4. Address: 3699 OLIVE ST	
Alternate address if applicable			
5. City/State: St. Louis [Independent City], M		6. UTM: LAT LONG:	7. Township/Range/Section: T: R: S: N/A
8. Historic Name (if known):		9. Present/other name (if known):	
10. Ownership:	11a. Historic Use (if known):	11b. Current Use:	

HISTORICAL DATA

12. Construction date: Major addition/alteration date:	1966	15. Architect:	18. Previously surveyed? <input type="checkbox"/> Cite survey name in box 22 cont. (page 3)
13. Significant date/period:		16. Builder/contractor:	19. On National Register? Cite nomination name in box 22 cont. (page 3)
14. Area(s) of significance:		17. Original or significant owner:	20. National Register eligible?
21. History and significance on continuation page. <input type="checkbox"/>		22. Sources of information on continuation page. <input type="checkbox"/>	Historic District Potential? <input type="checkbox"/> Name of Potential District?

ARCHITECTURAL INFORMATION

23. Category of Property:	30. Roof Material:	37. Windows: Type:
24. Vernacular or property type: Gas Station	31. Chimney placement:	Panes
25. Architectural style: Modern Movements	32. Structural system:	38. Acreage (rural): Visible from public road? <input type="checkbox"/>
26. Plan Shape:	33. Exterior wall cladding:	39. Changes: (describe in box 41 cont.) <input type="checkbox"/> Addition Date(s): <input type="checkbox"/> Altered Date(s): <input type="checkbox"/> Moved Date(s): <input type="checkbox"/> Other Date(s):
27. Number of Stories:	34. Foundation Material:	Endangered by:
28. No. of bays (1st floor)	35. Basement type:	40. No. outbuildings (describe in box 40 cont.):
29. Roof Type:	36. Front Porch Type:	41. Further description of building features and associated resources on continuation page. <input type="checkbox"/>

OTHER

42. Current Owner/address: DAY, GENTLE & FRANCES	43. Inventory form prepared by (name):	44. Survey date:
501 N SPRING VE ST LOUIS MO 63108	Additional Information/revisions by:	45. Date of revisions:
FOR SHPO USE:		Survey Category: <input type="checkbox"/> RLS <input type="checkbox"/> ILS <input type="checkbox"/> Significant Properties List

Date entered in inventory:	Level of survey: <input type="checkbox"/> reconnaissance <input type="checkbox"/> intensive	Additional research? <input type="checkbox"/> yes <input type="checkbox"/> no
National Register Status: <input type="checkbox"/> listed <input type="checkbox"/> in listed district	Other:	
Name:		
<input type="checkbox"/> pending listing <input type="checkbox"/> not eligible <input type="checkbox"/> eligible(district) <input type="checkbox"/> eligible (individually) <input type="checkbox"/> not determined		



ARCHITECTURAL/HISTORIC INVENTORY FORM

3699 OLIVE ST

LOCATION MAP (include north arrow):

SITE MAP/PLAN (include north arrow):

Insert photograph of primary structure on property:

Photo 1:

Photo 2:

Description:

Description:

Date:

CD No.:

Image No.

Date:

CD No.:

Image No.

Photographer:

Main Photo: Images2012\CompleteSurveyPhotos\Olive3699a.JPG



ARCHITECTURAL/HISTORIC INVENTORY FORM

3699 OLIVE ST

21.(cont.) History:and significance. Expand box as necessary or add continuation pages.

22. (cont.) Sources of information. Expand box as necessary or add continuation pages.

40. (cont.) Description of environment and outbuilding. Expand box as necessary or add continuation pages.

41. (cont.) Description of primary resource. Expand box as necessary, or add continuation pages.

front gabled roof. Two-bay garage. Storefront poriton has been infilled.



PROHIBITED

501 N. SPRING AVE.



ROYAL AUTO REPAIR INC. 531-1670

50th Year in the Community

ROYAL AUTO Inc.
PARKING

Royal
AUTO
REPAIR
Inc.
OIL CHANGE
UP TO
5 QUARTS **24**
531-1670

PARK
\$5.00



ARCHITECTURAL/HISTORIC INVENTORY FORM

1. Survey no. SLC-AS-047		2. Survey name: Thematic Survey of Midcentury Modern Movement Nonresidential Architecture in St. Louis	
3. County: St. Louis [Independent City]		4. Address: 3739-3811 OLIVE ST	
Alternate address if applicable			
5. City/State: St. Louis [Independent City], M		6. UTM: LAT LONG:	7. Township/Range/Section: T: R: S: N/A
8. Historic Name (if known):		9. Present/other name (if known):	
10. Ownership:	11a. Historic Use (if known):	11b. Current Use:	

HISTORICAL DATA

12. Construction date: Major addition/alteration date:	1972	15. Architect:	18. Previously surveyed? <input type="checkbox"/> Cite survey name in box 22 cont. (page 3)
13. Significant date/period:		16. Builder/contractor:	19. On National Register? Cite nomination name in box 22 cont. (page 3)
14. Area(s) of significance:		17. Original or significant owner:	20. National Register eligible?
21. History and significance on continuation page. <input type="checkbox"/>		22. Sources of information on continuation page. <input type="checkbox"/>	Historic District Potential? <input type="checkbox"/> Name of Potential District?

ARCHITECTURAL INFORMATION

23. Category of Property:	30. Roof Material:	37. Windows: Type:
24. Vernacular or property type: Industrial/Warehouse	31. Chimney placement:	Panes
25. Architectural style: Modern Movements	32. Structural system:	38. Acreage (rural): Visible from public road? <input type="checkbox"/>
26. Plan Shape:	33. Exterior wall cladding:	39. Changes: (describe in box 41 cont.) <input type="checkbox"/> Addition Date(s): <input type="checkbox"/> Altered Date(s): <input type="checkbox"/> Moved Date(s): <input type="checkbox"/> Other Date(s):
27. Number of Stories:	34. Foundation Material:	Endangered by:
28. No. of bays (1st floor)	35. Basement type:	40. No. outbuildings (describe in box 40 cont.):
29. Roof Type:	36. Front Porch Type:	41. Further description of building features and associated resources on continuation page. <input type="checkbox"/>

OTHER

42. Current Owner/address: GRAND CENTER INC	43. Inventory form prepared by (name):	44. Survey date:
3526 WASHINGTON 2ND FL ST LOUIS MO 63103	Additional Information/revisions by:	45. Date of revisions:
Survey Category: <input type="checkbox"/> RLS <input type="checkbox"/> ILS <input type="checkbox"/> Significant Properties List		

FOR SHPO USE:

Date entered in inventory:	Level of survey: <input type="checkbox"/> reconnaissance <input type="checkbox"/> intensive	Additional research? <input type="checkbox"/> yes <input type="checkbox"/> no
National Register Status: <input type="checkbox"/> listed <input type="checkbox"/> in listed district	Other:	
Name:		
<input type="checkbox"/> pending listing <input type="checkbox"/> not eligible <input type="checkbox"/> eligible(district) <input type="checkbox"/> eligible (individually) <input type="checkbox"/> not determined		



ARCHITECTURAL/HISTORIC INVENTORY FORM

3739-3811 OLIVE ST

LOCATION MAP (include north arrow):

SITE MAP/PLAN (include north arrow):

Insert photograph of primary structure on property:

Photo 1:

Photo 2:

Description:

Description:

Date: CD No.: Image No.

Date: CD No.: Image No.

Photographer:

Main Photo: Images2012\CompleteSurveyPhotos\Olive3739a.JPG



ARCHITECTURAL/HISTORIC INVENTORY FORM

3739-3811 OLIVE ST

21.(cont.) History:and significance. Expand box as necessary or add continuation pages.

22. (cont.) Sources of information. Expand box as necessary or add continuation pages.

40. (cont.) Description of environment and outbuilding. Expand box as necessary or add continuation pages.

41. (cont.) Description of primary resource. Expand box as necessary, or add continuation pages.

Concrete block front office, large metal warehouse behind





ARCHITECTURAL/HISTORIC INVENTORY FORM

1. Survey no. SLC-AS-047	2. Survey name: Thematic Survey of Modern Movement Architecture in St. Louis		
3. County: St. Louis [Independent City]	4. Address: 4354 OLIVE ST		
Alternate address if applicable			
5. City/State:	6. UTM:	or: LAT	7. Township/Range/Section: T: R: S: N/A
		LONG:	
8. Historic Name (if known):		9. Present/other name (if known):	
10. Ownership:	11a. Historic Use (if known):	11b. Current Use:	

HISTORICAL DATA

12. Construction date:	15. Architect:	18. Previously surveyed? <input type="checkbox"/> Cite survey name in box 22 cont. (page 3)
Major addition/alteration date:		
13. Significant date/period:	16. Builder/contractor:	19. On National Register? Cite nomination name in box 22 cont. (page 3)
14. Area(s) of significance:		
	17. Original or significant owner:	20. National Register eligible?
21. History and significance on continuation page. <input type="checkbox"/>	22. Sources of information on continuation page. <input type="checkbox"/>	Historic District Potential? <input type="checkbox"/>
		Name of Potential District?

ARCHITECTURAL INFORMATION

23. Category of Property:	30. Roof Material:	37. Windows: Type:
		Panes
24. Vernacular or property type: Office in Front of Other Use	31. Chimney placement:	38. Acreage (rural): Visible from public road? <input type="checkbox"/>
25. Architectural style: Modern Movements	32. Structural system:	39. Changes: (describe in box 41 cont.)
26. Plan Shape:	33. Exterior wall cladding:	<input type="checkbox"/> Addition Date(s)
		<input type="checkbox"/> Altered Date(s)
27. Number of Stories:	34. Foundation Material:	<input type="checkbox"/> Moved Date(s)
		<input type="checkbox"/> Other Date(s)
		Endangered by:
28. No. of bays (1st floor)	35. Basement type:	40. No. outbuildings (describe in box 40 cont.): 0
29. Roof Type:	36. Front Porch Type:	41. Further description of building features and associated resources on continuation page. <input type="checkbox"/>

OTHER

42. Current Owner/address: JACKSON PIANOS LLC	43. Inventory form prepared by (name):	44. Survey date:
4354 OLIVE ST LOUIS MO 63108	Additional Information/revisions by:	45. Date of revisions:
FOR SHPO USE:		Survey Category: <input type="checkbox"/> RLS <input type="checkbox"/> ILS <input type="checkbox"/> Significant Properties List

Date entered in inventory:	Level of survey: <input type="checkbox"/> reconnaissance <input type="checkbox"/> intensive	Additional research? <input type="checkbox"/> yes <input type="checkbox"/> no
National Register Status: <input type="checkbox"/> listed <input type="checkbox"/> in listed district	Other:	
Name:		
<input type="checkbox"/> pending listing <input type="checkbox"/> not eligible <input type="checkbox"/> eligible(district) <input type="checkbox"/> eligible (individually) <input type="checkbox"/> not determined		



ARCHITECTURAL/HISTORIC INVENTORY FORM

4354 OLIVE ST

LOCATION MAP (include north arrow):

SITE MAP/PLAN (include north arrow):

Insert photograph of primary structure on property:

Photo 1:

Photo 2:

Description:

Description:

Date:

CD No.:

Image No.

Date:

CD No.:

Image No.

Photographer:

Main Photo: Images2012\CompleteSurveyPhotos\Olive4354a.jpg.JPG



ARCHITECTURAL/HISTORIC INVENTORY FORM

4354 OLIVE ST

21.(cont.) History:and significance. Expand box as necessary or add continuation pages.

22. (cont.) Sources of information. Expand box as necessary or add continuation pages.

40. (cont.) Description of environment and outbuilding. Expand box as necessary or add continuation pages.

41. (cont.) Description of primary resource. Expand box as necessary, or add continuation pages.

red brick industrial/warehouse portion with virtually no fenestration; office sectin has wall of windows with ganged Chicao-type windows with large picture windows flanked by sidelights; projects slightly from the brick box; projecting pent roof; entrance at side



4
3
5
4

P
PARKING
PARKING
PARKING
PARKING



4
3
5
4







ARCHITECTURAL/HISTORIC INVENTORY FORM

1. Survey no. SLC-AS-047		2. Survey name: Thematic Survey of Modern Movement Architecture in St. Louis	
3. County: St. Louis [Independent City]		4. Address: 4370 OLIVE ST	
Alternate address if applicable			
5. City/State:		6. UTM: or: LAT LONG: 7. Township/Range/Section: T: R: S: N/A	
8. Historic Name (if known):		9. Present/other name (if known):	
10. Ownership:		11a. Historic Use (if known): 11b. Current Use:	

HISTORICAL DATA

12. Construction date: Major addition/alteration date:		15. Architect:		18. Previously surveyed? <input type="checkbox"/> Cite survey name in box 22 cont. (page 3)	
13. Significant date/period:		16. Builder/contractor:		19. On National Register? Cite nomination name in box 22 cont. (page 3)	
14. Area(s) of significance:		17. Original or significant owner:		20. National Register eligible?	
21. History and significance on continuation page. <input type="checkbox"/>		22. Sources of information on continuation page. <input type="checkbox"/>		Historic District Potential? <input type="checkbox"/> Name of Potential District?	

ARCHITECTURAL INFORMATION

23. Category of Property:		30. Roof Material:		37. Windows: Type: Panes	
24. Vernacular or property type: Office Building		31. Chimney placement:		38. Acreage (rural): Visible from public road? <input type="checkbox"/>	
25. Architectural style: Modern Movements		32. Structural system:		39. Changes: (describe in box 41 cont.) <input type="checkbox"/> Addition Date(s): <input type="checkbox"/> Altered Date(s): <input type="checkbox"/> Moved Date(s): <input type="checkbox"/> Other Date(s):	
26. Plan Shape:		33. Exterior wall cladding:		Endangered by:	
27. Number of Stories:		34. Foundation Material:		40. No. outbuildings (describe in box 40 cont.): 0	
28. No. of bays (1st floor)		35. Basement type:		41. Further description of building features and associated resources on continuation page. <input type="checkbox"/>	
29. Roof Type:		36. Front Porch Type:			

OTHER

42. Current Owner/address: PATEL, SAURABH & PRAGNA		43. Inventory form prepared by (name):		44. Survey date:	
209 WOODCLIFFE PL DR CHESTERFIELD MO 63005		Additional Information/revisions by:		45. Date of revisions:	
FOR SHPO USE:		Survey Category: <input type="checkbox"/> RLS <input type="checkbox"/> ILS <input type="checkbox"/> Significant Properties List			

Date entered in inventory:		Level of survey: <input type="checkbox"/> reconnaissance <input type="checkbox"/> intensive		Additional research? <input type="checkbox"/> yes <input type="checkbox"/> no	
National Register Status: <input type="checkbox"/> listed <input type="checkbox"/> in listed district		Other:			
Name:					
<input type="checkbox"/> pending listing <input type="checkbox"/> not eligible <input type="checkbox"/> eligible(district) <input type="checkbox"/> eligible (individually) <input type="checkbox"/> not determined					



ARCHITECTURAL/HISTORIC INVENTORY FORM

4370 OLIVE ST

LOCATION MAP (include north arrow):

SITE MAP/PLAN (include north arrow):

Insert photograph of primary structure on property:

Photo 1:

Photo 2:

Description:

Description:

Date: CD No.: Image No.

Date: CD No.: Image No.

Photographer:

Main Photo: Images2012\CompleteSurveyPhotos\Olive4370a.jpg.JPG



ARCHITECTURAL/HISTORIC INVENTORY FORM

4370 OLIVE ST

21.(cont.) History:and significance. Expand box as necessary or add continuation pages.

22. (cont.) Sources of information. Expand box as necessary or add continuation pages.

40. (cont.) Description of environment and outbuilding. Expand box as necessary or add continuation pages.

41. (cont.) Description of primary resource. Expand box as necessary, or add continuation pages.

small masonry box; ashlar limestone veneer on façade; other materials on other elevations; façade has a bank of windows and entrance on one side - recessed and covered by extension of flat roof as canopy; alterations not at façade







ARCHITECTURAL/HISTORIC INVENTORY FORM

1. Survey no. SLC-AS-047	2. Survey name: Thematic Survey of Midcentury Modern Movement Nonresidential Architecture in St. Louis		
3. County: St. Louis [Independent City]	4. Address: 4399 OLIVE ST		
Alternate address if applicable			
5. City/State: St. Louis [Independent City], M	6. UTM:	or: LAT	7. Township/Range/Section: T: R: S: N/A
8. Historic Name (if known):		9. Present/other name (if known):	
10. Ownership:		11a. Historic Use (if known):	11b. Current Use:

HISTORICAL DATA

12. Construction date: Major addition/alteration date:	1958	15. Architect:	18. Previously surveyed? <input type="checkbox"/> Cite survey name in box 22 cont. (page 3)
13. Significant date/period:		16. Builder/contractor:	19. On National Register? Cite nomination name in box 22 cont. (page 3)
14. Area(s) of significance:		17. Original or significant owner:	20. National Register eligible?
21. History and significance on continuation page. <input type="checkbox"/>		22. Sources of information on continuation page. <input type="checkbox"/>	Historic District Potential? <input type="checkbox"/> Name of Potential District?

ARCHITECTURAL INFORMATION

23. Category of Property:	30. Roof Material:	37. Windows: Type:
24. Vernacular or property type: Gas Station	31. Chimney placement:	Panes
25. Architectural style: Modern Movements	32. Structural system:	38. Acreage (rural): Visible from public road? <input type="checkbox"/>
26. Plan Shape:	33. Exterior wall cladding:	39. Changes: (describe in box 41 cont.) <input type="checkbox"/> Addition Date(s): <input type="checkbox"/> Altered Date(s): <input type="checkbox"/> Moved Date(s): <input type="checkbox"/> Other Date(s):
27. Number of Stories:	34. Foundation Material:	Endangered by:
28. No. of bays (1st floor)	35. Basement type:	40. No. outbuildings (describe in box 40 cont.):
29. Roof Type:	36. Front Porch Type:	41. Further description of building features and associated resources on continuation page. <input type="checkbox"/>

OTHER

42. Current Owner/address: DANIELS, JOHN	43. Inventory form prepared by (name):	44. Survey date:
6145 LINDELL BLVD ST LOUIS MO 63108	Additional Information/revisions by:	45. Date of revisions:
FOR SHPO USE:		Survey Category: <input type="checkbox"/> RLS <input type="checkbox"/> ILS <input type="checkbox"/> Significant Properties List

Date entered in inventory:	Level of survey: <input type="checkbox"/> reconnaissance <input type="checkbox"/> intensive	Additional research? <input type="checkbox"/> yes <input type="checkbox"/> no
National Register Status: <input type="checkbox"/> listed <input type="checkbox"/> in listed district	Other:	
Name:		
<input type="checkbox"/> pending listing <input type="checkbox"/> not eligible <input type="checkbox"/> eligible(district) <input type="checkbox"/> eligible (individually) <input type="checkbox"/> not determined		



4399 OLIVE ST

SITE MAP/PLAN (include north arrow):

Insert photograph of primary structure on property:

Photo 1:

Photo 2:

Description:

Description:

Date:

CD No.:

Image No.

Date:

CD No.:	
---------	--

Image No.

Photographer:

Main Photo:	Images2012\CompleteSurveyPhotos\Olive4399.jpg
-------------	---



ARCHITECTURAL/HISTORIC INVENTORY FORM

4399 OLIVE ST

21.(cont.) History:and significance. Expand box as necessary or add continuation pages.

22. (cont.) Sources of information. Expand box as necessary or add continuation pages.

40. (cont.) Description of environment and outbuilding. Expand box as necessary or add continuation pages.

41. (cont.) Description of primary resource. Expand box as necessary, or add continuation pages.

Service station with porcelain panels. Now Sho-Off car detailing.



SHO-OFF
Car Wash

504

SHO-OFF
Express Wash
CAR WASH



ARCHITECTURAL/HISTORIC INVENTORY FORM

1. Survey no. SLC-AS-047		2. Survey name: Thematic Survey of Midcentury Modern Movement Nonresidential Architecture in St. Louis	
3. County: St. Louis [Independent City]		4. Address: 1501-31 ORCHID AV	
Alternate address if applicable			
5. City/State: St. Louis [Independent City], M		6. UTM: LAT	7. Township/Range/Section: T: R: S: N/A
8. Historic Name (if known):		9. Present/other name (if known):	
10. Ownership:	11a. Historic Use (if known):	11b. Current Use:	

HISTORICAL DATA

12. Construction date: Major addition/alteration date:	1967	15. Architect:	18. Previously surveyed? <input type="checkbox"/> Cite survey name in box 22 cont. (page 3)
13. Significant date/period:		16. Builder/contractor:	19. On National Register? Cite nomination name in box 22 cont. (page 3)
14. Area(s) of significance:		17. Original or significant owner:	20. National Register eligible?
21. History and significance on continuation page. <input type="checkbox"/>		22. Sources of information on continuation page. <input type="checkbox"/>	Historic District Potential? <input type="checkbox"/> Name of Potential District?

ARCHITECTURAL INFORMATION

23. Category of Property:	30. Roof Material:	37. Windows: Type:
24. Vernacular or property type: Church	31. Chimney placement:	Panes
25. Architectural style: Modern Movements	32. Structural system:	38. Acreage (rural): Visible from public road? <input type="checkbox"/>
26. Plan Shape:	33. Exterior wall cladding:	39. Changes: (describe in box 41 cont.) <input type="checkbox"/> Addition Date(s): <input type="checkbox"/> Altered Date(s): <input type="checkbox"/> Moved Date(s): <input type="checkbox"/> Other Date(s):
27. Number of Stories:	34. Foundation Material:	Endangered by:
28. No. of bays (1st floor)	35. Basement type:	40. No. outbuildings (describe in box 40 cont.):
29. Roof Type:	36. Front Porch Type:	41. Further description of building features and associated resources on continuation page. <input type="checkbox"/>

OTHER

42. Current Owner/address: NORTH PARK METHODIST CHURCH	43. Inventory form prepared by (name):	44. Survey date:
1525 ORCHID AVE ST LOUIS MO 63147	Additional Information/revisions by:	45. Date of revisions:
FOR SHPO USE:		Survey Category: <input type="checkbox"/> RLS <input type="checkbox"/> ILS <input type="checkbox"/> Significant Properties List

Date entered in inventory:	Level of survey: <input type="checkbox"/> reconnaissance <input type="checkbox"/> intensive	Additional research? <input type="checkbox"/> yes <input type="checkbox"/> no
National Register Status: <input type="checkbox"/> listed <input type="checkbox"/> in listed district	Other:	
Name:		
<input type="checkbox"/> pending listing <input type="checkbox"/> not eligible <input type="checkbox"/> eligible(district) <input type="checkbox"/> eligible (individually) <input type="checkbox"/> not determined		



ARCHITECTURAL/HISTORIC INVENTORY FORM

1501-31 ORCHID AV

LOCATION MAP (include north arrow):

SITE MAP/PLAN (include north arrow):

Insert photograph of primary structure on property:

Photo 1:

Photo 2:

Description:

Description:

Date:

CD No.:

Image No.

Date:

CD No.:

Image No.

Photographer:

Main Photo: Images2012\CompleteSurveyPhotos\Orchid1501.JPG



ARCHITECTURAL/HISTORIC INVENTORY FORM

1501-31 ORCHID AV

21.(cont.) History:and significance. Expand box as necessary or add continuation pages.

22. (cont.) Sources of information. Expand box as necessary or add continuation pages.

40. (cont.) Description of environment and outbuilding. Expand box as necessary or add continuation pages.

41. (cont.) Description of primary resource. Expand box as necessary, or add continuation pages.

Gable front brick church building with wide eaves. Concrete cross form mullion of front stained glass windows. Mosaic design on either side of entry. School building? to side/rear with crennelations at roofline. Decorative concrete screen at junction







NO PARKING
EXCEPT ON
SUNDAY

NORTH PARK
CHURCH
1000
MEMORIAL & SUNDAY
SCHOOL 10:00 AM
BY MEMORIAL PARK



ARCHITECTURAL/HISTORIC INVENTORY FORM

1. Survey no. SLC-AS-047	2. Survey name: Thematic Survey of Modern Movement Architecture in St. Louis		
3. County: St. Louis [Independent City]	4. Address: 5501-5 ORIOLE AV		
Alternate address if applicable			
5. City/State: St. Louis [Independent City], M	6. UTM:	or: LAT	7. Township/Range/Section: T: R: S: N/A
8. Historic Name (if known):		9. Present/other name (if known):	
10. Ownership:	11a. Historic Use (if known):	11b. Current Use:	

HISTORICAL DATA

12. Construction date: Major addition/alteration date:	1947	15. Architect:	18. Previously surveyed? <input type="checkbox"/> Cite survey name in box 22 cont. (page 3)
13. Significant date/period:		16. Builder/contractor:	
14. Area(s) of significance:		17. Original or significant owner:	19. On National Register? Cite nomination name in box 22 cont. (page 3)
			20. National Register eligible?
21. History and significance on continuation page. <input type="checkbox"/>		22. Sources of information on continuation page. <input type="checkbox"/>	Historic District Potential? <input type="checkbox"/> Name of Potential District?

ARCHITECTURAL INFORMATION

23. Category of Property:	30. Roof Material:	37. Windows: Type:
24. Vernacular or property type: Church	31. Chimney placement:	Panes
25. Architectural style: Modern Movements	32. Structural system:	38. Acreage (rural): Visible from public road? <input type="checkbox"/>
26. Plan Shape:	33. Exterior wall cladding:	39. Changes: (describe in box 41 cont.) <input type="checkbox"/> Addition Date(s) <input type="checkbox"/> Altered Date(s) <input type="checkbox"/> Moved Date(s) <input type="checkbox"/> Other Date(s)
27. Number of Stories:	34. Foundation Material:	Endangered by:
28. No. of bays (1st floor)	35. Basement type:	40. No. outbuildings (describe in box 40 cont.):
29. Roof Type:	36. Front Porch Type:	41. Further description of building features and associated resources on continuation page. <input type="checkbox"/>

OTHER

42. Current Owner/address: CELESTIAL TEMPLE OF PEACE	43. Inventory form prepared by (name):	44. Survey date:
5501 ORIOLE ST LOUIS MO 63120	Additional Information/revisions by:	45. Date of revisions:
FOR SHPO USE:		Survey Category: <input type="checkbox"/> RLS <input type="checkbox"/> ILS <input type="checkbox"/> Significant Properties List

Date entered in inventory:	Level of survey: <input type="checkbox"/> reconnaissance <input type="checkbox"/> intensive	Additional research? <input type="checkbox"/> yes <input type="checkbox"/> no
National Register Status: <input type="checkbox"/> listed <input type="checkbox"/> in listed district	Other:	
Name:		
<input type="checkbox"/> pending listing <input type="checkbox"/> not eligible <input type="checkbox"/> eligible(district) <input type="checkbox"/> eligible (individually) <input type="checkbox"/> not determined		



ARCHITECTURAL/HISTORIC INVENTORY FORM

5501-5 ORIOLE AV

LOCATION MAP (include north arrow):

SITE MAP/PLAN (include north arrow):

Insert photograph of primary structure on property:

Photo 1:

Photo 2:

Description:

Description:

Date: CD No.: Image No.

Date: CD No.: Image No.

Photographer:

Main Photo: Images2012\CompleteSurveyPhotos\Oriole5501.JPG



ARCHITECTURAL/HISTORIC INVENTORY FORM

5501-5 ORIOLE AV

21.(cont.) History:and significance. Expand box as necessary or add continuation pages.

22. (cont.) Sources of information. Expand box as necessary or add continuation pages.

40. (cont.) Description of environment and outbuilding. Expand box as necessary or add continuation pages.

41. (cont.) Description of primary resource. Expand box as necessary, or add continuation pages.

Celestial Temple of Peace. Brick, with cast concrete accents, squart belt tower on southeast corner of building.



Celestial Temple of Peace
Sunday School 9:30 am
Morning Worship 11:00 am
Wednesday Bible Class 7:00 pm
Pastor: Rev. Dr. [Name]
314-531-6215



ARCHITECTURAL/HISTORIC INVENTORY FORM

1. Survey no. SLC-AS-047	2. Survey name: Thematic Survey of Midcentury Modern Movement Nonresidential Architecture in St. Louis		
3. County: St. Louis [Independent City]	4. Address: 2724 OSCEOLA ST		
Alternate address if applicable			
5. City/State: St. Louis [Independent City], M	6. UTM:	or: LAT	7. Township/Range/Section: T: R: S: N/A
8. Historic Name (if known):		9. Present/other name (if known):	
10. Ownership:		11a. Historic Use (if known):	11b. Current Use:

HISTORICAL DATA

12. Construction date: Major addition/alteration date:	1962	15. Architect:	18. Previously surveyed? <input type="checkbox"/> Cite survey name in box 22 cont. (page 3)
13. Significant date/period:		16. Builder/contractor:	19. On National Register? Cite nomination name in box 22 cont. (page 3)
14. Area(s) of significance:		17. Original or significant owner:	20. National Register eligible?
21. History and significance on continuation page. <input type="checkbox"/>		22. Sources of information on continuation page. <input type="checkbox"/>	Historic District Potential? <input type="checkbox"/> Name of Potential District?

ARCHITECTURAL INFORMATION

23. Category of Property:	30. Roof Material:	37. Windows: Type:
24. Vernacular or property type: Institutional/Organization	31. Chimney placement:	Panes
25. Architectural style: Modern Movements	32. Structural system:	38. Acreage (rural): Visible from public road? <input type="checkbox"/>
26. Plan Shape:	33. Exterior wall cladding:	39. Changes: (describe in box 41 cont.) <input type="checkbox"/> Addition Date(s) <input type="checkbox"/> Altered Date(s) <input type="checkbox"/> Moved Date(s) <input type="checkbox"/> Other Date(s)
27. Number of Stories:	34. Foundation Material:	Endangered by:
28. No. of bays (1st floor)	35. Basement type:	40. No. outbuildings (describe in box 40 cont.):
29. Roof Type:	36. Front Porch Type:	41. Further description of building features and associated resources on continuation page. <input type="checkbox"/>

OTHER

42. Current Owner/address: TRIPP, HARRY E & BARBARA ANN	43. Inventory form prepared by (name):	44. Survey date:
2728 OSCEOLA ST LOUIS MO 63111	Additional Information/revisions by:	45. Date of revisions:
FOR SHPO USE:		Survey Category: <input type="checkbox"/> RLS <input type="checkbox"/> ILS <input type="checkbox"/> Significant Properties List

Date entered in inventory:	Level of survey: <input type="checkbox"/> reconnaissance <input type="checkbox"/> intensive	Additional research? <input type="checkbox"/> yes <input type="checkbox"/> no
National Register Status: <input type="checkbox"/> listed <input type="checkbox"/> in listed district	Other:	
Name:		
<input type="checkbox"/> pending listing <input type="checkbox"/> not eligible <input type="checkbox"/> eligible(district) <input type="checkbox"/> eligible (individually) <input type="checkbox"/> not determined		



ARCHITECTURAL/HISTORIC INVENTORY FORM

2724 OSCEOLA ST

LOCATION MAP (include north arrow):

SITE MAP/PLAN (include north arrow):

Insert photograph of primary structure on property:

Photo 1:

Photo 2:

Description:

Description:

Date:

CD No.:

Image No.

Date:

CD No.:

Image No.

Photographer:

Main Photo: Images2012\CompleteSurveyPhotos\Osceola2724.JPG



ARCHITECTURAL/HISTORIC INVENTORY FORM

2724 OSCEOLA ST

21.(cont.) History:and significance. Expand box as necessary or add continuation pages.

22. (cont.) Sources of information. Expand box as necessary or add continuation pages.

40. (cont.) Description of environment and outbuilding. Expand box as necessary or add continuation pages.

41. (cont.) Description of primary resource. Expand box as necessary, or add continuation pages.

concrete block garage/storage





ARCHITECTURAL/HISTORIC INVENTORY FORM

1. Survey no. SLC-AS-047	2. Survey name: Thematic Survey of Modern Movement Architecture in St. Louis		
3. County: St. Louis [Independent City]	4. Address: 6300-2 OUIDA AV		
Alternate address if applicable			
5. City/State: St. Louis [Independent City], M	6. UTM:	or: LAT	7. Township/Range/Section: T: R: S: N/A
8. Historic Name (if known):		9. Present/other name (if known):	
10. Ownership:	11a. Historic Use (if known):	11b. Current Use:	

HISTORICAL DATA

12. Construction date: Major addition/alteration date:	1946	15. Architect:	18. Previously surveyed? <input type="checkbox"/> Cite survey name in box 22 cont. (page 3)
13. Significant date/period:		16. Builder/contractor:	
14. Area(s) of significance:		17. Original or significant owner:	19. On National Register? Cite nomination name in box 22 cont. (page 3)
			20. National Register eligible?
21. History and significance on continuation page. <input type="checkbox"/>		22. Sources of information on continuation page. <input type="checkbox"/>	Historic District Potential? <input type="checkbox"/> Name of Potential District?

ARCHITECTURAL INFORMATION

23. Category of Property:	30. Roof Material:	37. Windows: Type:
24. Vernacular or property type: Industrial/Warehouse	31. Chimney placement:	Panes
25. Architectural style: Modern Movements	32. Structural system:	38. Acreage (rural): Visible from public road? <input type="checkbox"/>
26. Plan Shape:	33. Exterior wall cladding:	39. Changes: (describe in box 41 cont.) <input type="checkbox"/> Addition Date(s): <input type="checkbox"/> Altered Date(s): <input type="checkbox"/> Moved Date(s): <input type="checkbox"/> Other Date(s):
27. Number of Stories:	34. Foundation Material:	Endangered by:
28. No. of bays (1st floor)	35. Basement type:	40. No. outbuildings (describe in box 40 cont.):
29. Roof Type:	36. Front Porch Type:	41. Further description of building features and associated resources on continuation page. <input type="checkbox"/>

OTHER

42. Current Owner/address: HOPKINS PROPERTIES OF ST LOUIS LLC C/O TRUCK CENTERS INC 2100 FORMOSA RD PO BOX 150 TROY IL 62294	43. Inventory form prepared by (name): Additional Information/revisions by:	44. Survey date: 45. Date of revisions: Survey Category: <input type="checkbox"/> RLS <input type="checkbox"/> ILS <input type="checkbox"/> Significant Properties List
--	--	--

FOR SHPO USE:

Date entered in inventory:	Level of survey: <input type="checkbox"/> reconnaissance <input type="checkbox"/> intensive	Additional research? <input type="checkbox"/> yes <input type="checkbox"/> no
National Register Status: <input type="checkbox"/> listed <input type="checkbox"/> in listed district	Other:	
Name:		
<input type="checkbox"/> pending listing <input type="checkbox"/> not eligible <input type="checkbox"/> eligible(district) <input type="checkbox"/> eligible (individually) <input type="checkbox"/> not determined		



ARCHITECTURAL/HISTORIC INVENTORY FORM

6300-2 OUIDA AV

LOCATION MAP (include north arrow):

SITE MAP/PLAN (include north arrow):

Insert photograph of primary structure on property:

Photo 1:

Photo 2:

Description:

Description:

Date: CD No.: Image No.

Date: CD No.: Image No.

Photographer:

Main Photo: Images2012\CompleteSurveyPhotos\Ouida6300.JPG



ARCHITECTURAL/HISTORIC INVENTORY FORM

6300-2 OUIDA AV

21.(cont.) History:and significance. Expand box as necessary or add continuation pages.

22. (cont.) Sources of information. Expand box as necessary or add continuation pages.

40. (cont.) Description of environment and outbuilding. Expand box as necessary or add continuation pages.

41. (cont.) Description of primary resource. Expand box as necessary, or add continuation pages.

Variegated brick veneer warehouse. Punched openings with industrial sash.





ARCHITECTURAL/HISTORIC INVENTORY FORM

1. Survey no. SLC-AS-047	2. Survey name: Thematic Survey of Modern Movement Architecture in St. Louis		
3. County: St. Louis [Independent City]	4. Address: 6318 OUIDA AV		
Alternate address if applicable			
5. City/State: St. Louis [Independent City], M	6. UTM:	or: LAT	7. Township/Range/Section: T: R: S: N/A
8. Historic Name (if known):		9. Present/other name (if known):	
10. Ownership:		11a. Historic Use (if known):	11b. Current Use:

HISTORICAL DATA

12. Construction date: Major addition/alteration date:	1956	15. Architect:	18. Previously surveyed? <input type="checkbox"/> Cite survey name in box 22 cont. (page 3)
13. Significant date/period:		16. Builder/contractor:	19. On National Register? Cite nomination name in box 22 cont. (page 3)
14. Area(s) of significance:		17. Original or significant owner:	20. National Register eligible?
21. History and significance on continuation page. <input type="checkbox"/>		22. Sources of information on continuation page. <input type="checkbox"/>	Historic District Potential? <input type="checkbox"/> Name of Potential District?

ARCHITECTURAL INFORMATION

23. Category of Property:	30. Roof Material:	37. Windows: Type:
24. Vernacular or property type: 1-Story Commercial	31. Chimney placement:	Panes
25. Architectural style: Modern Movements	32. Structural system:	38. Acreage (rural): Visible from public road? <input type="checkbox"/>
26. Plan Shape:	33. Exterior wall cladding:	39. Changes: (describe in box 41 cont.) <input type="checkbox"/> Addition Date(s): <input type="checkbox"/> Altered Date(s): <input type="checkbox"/> Moved Date(s): <input type="checkbox"/> Other Date(s):
27. Number of Stories:	34. Foundation Material:	Endangered by:
28. No. of bays (1st floor)	35. Basement type:	40. No. outbuildings (describe in box 40 cont.):
29. Roof Type:	36. Front Porch Type:	41. Further description of building features and associated resources on continuation page. <input type="checkbox"/>

OTHER

42. Current Owner/address: HIPKINS PROPERTIES OF ST LOUIS LLC C/O TRUCK CENTERS INC 2100 FORMOSA RD PO BOX 150 TROY IL 62294	43. Inventory form prepared by (name): Additional Information/revisions by:	44. Survey date: 45. Date of revisions: Survey Category: <input type="checkbox"/> RLS <input type="checkbox"/> ILS <input type="checkbox"/> Significant Properties List
--	--	--

FOR SHPO USE:

Date entered in inventory:	Level of survey: <input type="checkbox"/> reconnaissance <input type="checkbox"/> intensive	Additional research? <input type="checkbox"/> yes <input type="checkbox"/> no
National Register Status: <input type="checkbox"/> listed <input type="checkbox"/> in listed district	Other:	
Name:		
<input type="checkbox"/> pending listing <input type="checkbox"/> not eligible <input type="checkbox"/> eligible(district) <input type="checkbox"/> eligible (individually) <input type="checkbox"/> not determined		



ARCHITECTURAL/HISTORIC INVENTORY FORM

6318 OUIDA AV

LOCATION MAP (include north arrow):

SITE MAP/PLAN (include north arrow):

Insert photograph of primary structure on property:

Photo 1:

Photo 2:

Description:

Description:

Date:

CD No.:

Image No.

Date:

CD No.:

Image No.

Photographer:

Main Photo: Images2012\CompleteSurveyPhotos\Ouida6318.JPG



ARCHITECTURAL/HISTORIC INVENTORY FORM

6318 OUIDA AV

21.(cont.) History:and significance. Expand box as necessary or add continuation pages.

22. (cont.) Sources of information. Expand box as necessary or add continuation pages.

40. (cont.) Description of environment and outbuilding. Expand box as necessary or add continuation pages.

41. (cont.) Description of primary resource. Expand box as necessary, or add continuation pages.

repair or workshop commercial? Concrete block utilitarian



WARRANTY



ARCHITECTURAL/HISTORIC INVENTORY FORM

1. Survey no. SLC-AS-047		2. Survey name: Thematic Survey of Midcentury Modern Movement Nonresidential Architecture in St. Louis	
3. County: St. Louis [Independent City]		4. Address: 6324 OUIDA AV	
Alternate address if applicable			
5. City/State: St. Louis [Independent City], M		6. UTM: LAT LONG:	7. Township/Range/Section: T: R: S: N/A
8. Historic Name (if known):		9. Present/other name (if known):	
10. Ownership:	11a. Historic Use (if known):	11b. Current Use:	

HISTORICAL DATA

12. Construction date: Major addition/alteration date:	1971	15. Architect:	18. Previously surveyed? <input type="checkbox"/> Cite survey name in box 22 cont. (page 3)
13. Significant date/period:		16. Builder/contractor:	19. On National Register? Cite nomination name in box 22 cont. (page 3)
14. Area(s) of significance:		17. Original or significant owner:	20. National Register eligible?
21. History and significance on continuation page. <input type="checkbox"/>		22. Sources of information on continuation page. <input type="checkbox"/>	Historic District Potential? <input type="checkbox"/> Name of Potential District?

ARCHITECTURAL INFORMATION

23. Category of Property:	30. Roof Material:	37. Windows: Type:
24. Vernacular or property type: Industrial/Warehouse	31. Chimney placement:	Panes
25. Architectural style: Modern Movements	32. Structural system:	38. Acreage (rural): Visible from public road? <input type="checkbox"/>
26. Plan Shape:	33. Exterior wall cladding:	39. Changes: (describe in box 41 cont.) <input type="checkbox"/> Addition Date(s): <input type="checkbox"/> Altered Date(s): <input type="checkbox"/> Moved Date(s): <input type="checkbox"/> Other Date(s):
27. Number of Stories:	34. Foundation Material:	Endangered by:
28. No. of bays (1st floor)	35. Basement type:	40. No. outbuildings (describe in box 40 cont.):
29. Roof Type:	36. Front Porch Type:	41. Further description of building features and associated resources on continuation page. <input type="checkbox"/>

OTHER

42. Current Owner/address: HOPKINS PROPERTIES OF ST LOUIS LLC C/O TRUCK CENTERS INC 2100 FORMOSA RD PO BOX 150 TROY IL 62294	43. Inventory form prepared by (name): Additional Information/revisions by:	44. Survey date: 45. Date of revisions: Survey Category: <input type="checkbox"/> RLS <input type="checkbox"/> ILS <input type="checkbox"/> Significant Properties List
--	--	--

FOR SHPO USE:

Date entered in inventory:	Level of survey: <input type="checkbox"/> reconnaissance <input type="checkbox"/> intensive	Additional research? <input type="checkbox"/> yes <input type="checkbox"/> no
National Register Status: <input type="checkbox"/> listed <input type="checkbox"/> in listed district	Other:	
Name:		
<input type="checkbox"/> pending listing <input type="checkbox"/> not eligible <input type="checkbox"/> eligible(district) <input type="checkbox"/> eligible (individually) <input type="checkbox"/> not determined		



ARCHITECTURAL/HISTORIC INVENTORY FORM

6324 OUIDA AV

LOCATION MAP (include north arrow):

SITE MAP/PLAN (include north arrow):

Insert photograph of primary structure on property:

Photo 1:

Photo 2:

Description:

Description:

Date:

CD No.:

Image No.

Date:

CD No.:

Image No.

Photographer:

Main Photo: Images2012\CompleteSurveyPhotos\Ouida6324.JPG



ARCHITECTURAL/HISTORIC INVENTORY FORM

6324 OUIDA AV

21.(cont.) History:and significance. Expand box as necessary or add continuation pages.

22. (cont.) Sources of information. Expand box as necessary or add continuation pages.

40. (cont.) Description of environment and outbuilding. Expand box as necessary or add continuation pages.

41. (cont.) Description of primary resource. Expand box as necessary, or add continuation pages.

truck service building - large open bays utilitarian concrete block

BAY
18



BAY
17



BAY
16

BAY
15





ARCHITECTURAL/HISTORIC INVENTORY FORM

1. Survey no. SLC-AS-047	2. Survey name: Thematic Survey of Midcentury Modern Movement Nonresidential Architecture in St. Louis		
3. County: St. Louis [Independent City]	4. Address: 3616-26 PAGE BLVD		
Alternate address if applicable			
5. City/State: St. Louis [Independent City], M	6. UTM:	or: LAT	7. Township/Range/Section: T: R: S: N/A
8. Historic Name (if known):		9. Present/other name (if known):	
10. Ownership:		11a. Historic Use (if known):	11b. Current Use:

HISTORICAL DATA

12. Construction date: Major addition/alteration date:	1964 1964	15. Architect:	18. Previously surveyed? <input type="checkbox"/> Cite survey name in box 22 cont. (page 3)
13. Significant date/period:		16. Builder/contractor:	19. On National Register? Cite nomination name in box 22 cont. (page 3)
14. Area(s) of significance:		17. Original or significant owner:	20. National Register eligible?
21. History and significance on continuation page. <input type="checkbox"/>		22. Sources of information on continuation page. <input type="checkbox"/>	Historic District Potential? <input type="checkbox"/> Name of Potential District?

ARCHITECTURAL INFORMATION

23. Category of Property:	30. Roof Material:	37. Windows: Type:
24. Vernacular or property type: Hotel/Motel	31. Chimney placement:	Panes
25. Architectural style: Modern Movements	32. Structural system:	38. Acreage (rural): Visible from public road? <input type="checkbox"/>
26. Plan Shape:	33. Exterior wall cladding:	39. Changes: (describe in box 41 cont.) <input type="checkbox"/> Addition Date(s): <input type="checkbox"/> Altered Date(s): <input type="checkbox"/> Moved Date(s): <input type="checkbox"/> Other Date(s):
27. Number of Stories:	34. Foundation Material:	Endangered by:
28. No. of bays (1st floor)	35. Basement type:	40. No. outbuildings (describe in box 40 cont.):
29. Roof Type:	36. Front Porch Type:	41. Further description of building features and associated resources on continuation page. <input type="checkbox"/>

OTHER

42. Current Owner/address: SHREEJI INC	43. Inventory form prepared by (name):	44. Survey date:
3622 PAGE BLVD ST LOUIS MO 63113	Additional Information/revisions by:	45. Date of revisions:
FOR SHPO USE:		Survey Category: <input type="checkbox"/> RLS <input type="checkbox"/> ILS <input type="checkbox"/> Significant Properties List

Date entered in inventory:	Level of survey: <input type="checkbox"/> reconnaissance <input type="checkbox"/> intensive	Additional research? <input type="checkbox"/> yes <input type="checkbox"/> no
National Register Status: <input type="checkbox"/> listed <input type="checkbox"/> in listed district	Other:	
Name:		
<input type="checkbox"/> pending listing <input type="checkbox"/> not eligible <input type="checkbox"/> eligible(district) <input type="checkbox"/> eligible (individually) <input type="checkbox"/> not determined		



ARCHITECTURAL/HISTORIC INVENTORY FORM

3616-26 PAGE BLVD

LOCATION MAP (include north arrow):

SITE MAP/PLAN (include north arrow):

Insert photograph of primary structure on property:

Photo 1:

Photo 2:

Description:

Description:

Date: CD No.: Image No.

Date: CD No.: Image No.

Photographer:

Main Photo: Images2012\CompleteSurveyPhotos\Page3616_26.JPG



ARCHITECTURAL/HISTORIC INVENTORY FORM

3616-26 PAGE BLVD

21.(cont.) History:and significance. Expand box as necessary or add continuation pages.

22. (cont.) Sources of information. Expand box as necessary or add continuation pages.

40. (cont.) Description of environment and outbuilding. Expand box as necessary or add continuation pages.

41. (cont.) Description of primary resource. Expand box as necessary, or add continuation pages.

One story brick moto-court. Square plan with parking in middle.





ARCHITECTURAL/HISTORIC INVENTORY FORM

1. Survey no. SLC-AS-047	2. Survey name: Thematic Survey of Midcentury Modern Movement Nonresidential Architecture in St. Louis		
3. County: St. Louis [Independent City]	4. Address: 3869-77 PAGE BLVD		
Alternate address if applicable			
5. City/State: St. Louis [Independent City], M	6. UTM:	or: LAT	7. Township/Range/Section: T: R: S: N/A
8. Historic Name (if known):		9. Present/other name (if known):	
10. Ownership:	11a. Historic Use (if known):	11b. Current Use:	

HISTORICAL DATA

12. Construction date: Major addition/alteration date:	1960	15. Architect:	18. Previously surveyed? <input type="checkbox"/> Cite survey name in box 22 cont. (page 3)
13. Significant date/period:		16. Builder/contractor:	
14. Area(s) of significance:		17. Original or significant owner:	19. On National Register? Cite nomination name in box 22 cont. (page 3)
			20. National Register eligible?
21. History and significance on continuation page. <input type="checkbox"/>			Historic District Potential? <input type="checkbox"/>
	22. Sources of information on continuation page. <input type="checkbox"/>		Name of Potential District?

ARCHITECTURAL INFORMATION

23. Category of Property:	30. Roof Material:	37. Windows: Type:
		Panes
24. Vernacular or property type: Gas Station	31. Chimney placement:	38. Acreage (rural): Visible from public road? <input type="checkbox"/>
25. Architectural style: Modern Movements	32. Structural system:	39. Changes: (describe in box 41 cont.)
26. Plan Shape:	33. Exterior wall cladding:	<input type="checkbox"/> Addition Date(s)
	34. Foundation Material:	<input type="checkbox"/> Altered Date(s)
27. Number of Stories:		<input type="checkbox"/> Moved Date(s)
		<input type="checkbox"/> Other Date(s)
		Endangered by:
28. No. of bays (1st floor)	35. Basement type:	40. No. outbuildings (describe in box 40 cont.):
29. Roof Type:	36. Front Porch Type:	41. Further description of building features and associated resources on continuation page. <input type="checkbox"/>

OTHER

42. Current Owner/address: PARGO, HENRY L	43. Inventory form prepared by (name):	44. Survey date:
1300 N VANDEVENTER AV	Additional Information/revisions by:	45. Date of revisions:
ST LOUIS MO 63113		
FOR SHPO USE:		Survey Category: <input type="checkbox"/> RLS <input type="checkbox"/> ILS <input type="checkbox"/> Significant Properties List

Date entered in inventory:	Level of survey: <input type="checkbox"/> reconnaissance <input type="checkbox"/> intensive	Additional research? <input type="checkbox"/> yes <input type="checkbox"/> no
National Register Status: <input type="checkbox"/> listed <input type="checkbox"/> in listed district	Other:	
Name:		
<input type="checkbox"/> pending listing <input type="checkbox"/> not eligible <input type="checkbox"/> eligible(district) <input type="checkbox"/> eligible (individually) <input type="checkbox"/> not determined		



ARCHITECTURAL/HISTORIC INVENTORY FORM

3869-77 PAGE BLVD

LOCATION MAP (include north arrow):

SITE MAP/PLAN (include north arrow):

Insert photograph of primary structure on property:

Photo 1:

Photo 2:

Description:

Description:

Date:

CD No.:

Image No.

Date:

CD No.:

Image No.

Photographer:

Main Photo: Images2012\CompleteSurveyPhotos\Page3869_77a.jpg.JPG



ARCHITECTURAL/HISTORIC INVENTORY FORM

3869-77 PAGE BLVD

21.(cont.) History:and significance. Expand box as necessary or add continuation pages.

22. (cont.) Sources of information. Expand box as necessary or add continuation pages.

40. (cont.) Description of environment and outbuilding. Expand box as necessary or add continuation pages.

41. (cont.) Description of primary resource. Expand box as necessary, or add continuation pages.

Sarah-Page Poultry Fish Market. Concrete block station with triangular shaped canopy over pumps.

SARAH-EASTON POULTRY FISH EGGS *Plus* 371-2938

MENU

Chicken
Capon
COONS
Rabbits
DUCKS
FISH
HENS

SAH-EAS
POULTRY F
EGGS 371-2

LOITERING
or unauthorized
PARKING

Vernon
Betts
SHERIFF
DEMOCRAT

SARAH-EASTON
POULTRY FISH
EGGS
371-2938

NO LOITERING
or unauthorized
PARKING!



ARCHITECTURAL/HISTORIC INVENTORY FORM

1. Survey no. SLC-AS-047	2. Survey name: Thematic Survey of Midcentury Modern Movement Nonresidential Architecture in St. Louis		
3. County: St. Louis [Independent City]	4. Address: 3918 PAGE BLVD		
Alternate address if applicable			
5. City/State: St. Louis [Independent City], M	6. UTM:	or: LAT	7. Township/Range/Section: T: R: S: N/A
8. Historic Name (if known):		9. Present/other name (if known):	
10. Ownership:	11a. Historic Use (if known):	11b. Current Use:	

HISTORICAL DATA

12. Construction date: Major addition/alteration date:	1960	15. Architect:	18. Previously surveyed? <input type="checkbox"/> Cite survey name in box 22 cont. (page 3)
13. Significant date/period:		16. Builder/contractor:	19. On National Register? Cite nomination name in box 22 cont. (page 3)
14. Area(s) of significance:		17. Original or significant owner:	20. National Register eligible?
21. History and significance on continuation page. <input type="checkbox"/>		22. Sources of information on continuation page. <input type="checkbox"/>	Historic District Potential? <input type="checkbox"/> Name of Potential District?

ARCHITECTURAL INFORMATION

23. Category of Property:	30. Roof Material:	37. Windows: Type:
24. Vernacular or property type: 1-Story Commercial	31. Chimney placement:	Panes
25. Architectural style: Modern Movements	32. Structural system:	38. Acreage (rural): Visible from public road? <input type="checkbox"/>
26. Plan Shape:	33. Exterior wall cladding:	39. Changes: (describe in box 41 cont.) <input type="checkbox"/> Addition Date(s): <input type="checkbox"/> Altered Date(s): <input type="checkbox"/> Moved Date(s): <input type="checkbox"/> Other Date(s):
27. Number of Stories:	34. Foundation Material:	Endangered by:
28. No. of bays (1st floor)	35. Basement type:	40. No. outbuildings (describe in box 40 cont.):
29. Roof Type:	36. Front Porch Type:	41. Further description of building features and associated resources on continuation page. <input type="checkbox"/>

OTHER

42. Current Owner/address: MAHAFFEY, BESSIE L	43. Inventory form prepared by (name):	44. Survey date:
5431 BARTMER AV ST LOUIS MO 63112	Additional Information/revisions by:	45. Date of revisions:
FOR SHPO USE:		Survey Category: <input type="checkbox"/> RLS <input type="checkbox"/> ILS <input type="checkbox"/> Significant Properties List

Date entered in inventory:	Level of survey: <input type="checkbox"/> reconnaissance <input type="checkbox"/> intensive	Additional research? <input type="checkbox"/> yes <input type="checkbox"/> no
National Register Status: <input type="checkbox"/> listed <input type="checkbox"/> in listed district	Other:	
Name:		
<input type="checkbox"/> pending listing <input type="checkbox"/> not eligible <input type="checkbox"/> eligible(district) <input type="checkbox"/> eligible (individually) <input type="checkbox"/> not determined		



ARCHITECTURAL/HISTORIC INVENTORY FORM

3918 PAGE BLVD

LOCATION MAP (include north arrow):

SITE MAP/PLAN (include north arrow):

Insert photograph of primary structure on property:

Photo 1:

Photo 2:

Description:

Description:

Date:

CD No.:

Image No.

Date:

CD No.:

Image No.

Photographer:

Main Photo: Images2012\CompleteSurveyPhotos\Page3918a.jpg.JPG



ARCHITECTURAL/HISTORIC INVENTORY FORM

3918 PAGE BLVD

21.(cont.) History:and significance. Expand box as necessary or add continuation pages.

22. (cont.) Sources of information. Expand box as necessary or add continuation pages.

40. (cont.) Description of environment and outbuilding. Expand box as necessary or add continuation pages.

41. (cont.) Description of primary resource. Expand box as necessary, or add continuation pages.

DJ's Liquor Market. Simple red brick, with two entrances. Non-descript building.





ARCHITECTURAL/HISTORIC INVENTORY FORM

1. Survey no. SLC-AS-047		2. Survey name: Thematic Survey of Midcentury Modern Movement Nonresidential Architecture in St. Louis	
3. County: St. Louis [Independent City]		4. Address: 4068 PAGE BLVD	
Alternate address if applicable			
5. City/State: St. Louis [Independent City], M		6. UTM:	or: LAT
		LONG:	7. Township/Range/Section: T: R: S: N/A
8. Historic Name (if known):		9. Present/other name (if known):	
10. Ownership:	11a. Historic Use (if known):		11b. Current Use:

HISTORICAL DATA

12. Construction date: Major addition/alteration date:	1960	15. Architect:	18. Previously surveyed? <input type="checkbox"/> Cite survey name in box 22 cont. (page 3)
13. Significant date/period:		16. Builder/contractor:	19. On National Register? Cite nomination name in box 22 cont. (page 3)
14. Area(s) of significance:		17. Original or significant owner:	20. National Register eligible?
21. History and significance on continuation page. <input type="checkbox"/>		22. Sources of information on continuation page. <input type="checkbox"/>	Historic District Potential? <input type="checkbox"/> Name of Potential District?

ARCHITECTURAL INFORMATION

23. Category of Property:	30. Roof Material:	37. Windows: Type:
24. Vernacular or property type: Gas Station	31. Chimney placement:	Panes
25. Architectural style: Modern Movements	32. Structural system:	38. Acreage (rural): Visible from public road? <input type="checkbox"/>
26. Plan Shape:	33. Exterior wall cladding:	39. Changes: (describe in box 41 cont.) <input type="checkbox"/> Addition Date(s): <input type="checkbox"/> Altered Date(s): <input type="checkbox"/> Moved Date(s): <input type="checkbox"/> Other Date(s):
27. Number of Stories:	34. Foundation Material:	Endangered by:
28. No. of bays (1st floor)	35. Basement type:	40. No. outbuildings (describe in box 40 cont.):
29. Roof Type:	36. Front Porch Type:	41. Further description of building features and associated resources on continuation page. <input type="checkbox"/>

OTHER

42. Current Owner/address: PEARSON, ANGELA		43. Inventory form prepared by (name):	44. Survey date:
2915 OSAGE		Additional Information/revisions by:	45. Date of revisions:
ST LOUIS	MO	63118	Survey Category: <input type="checkbox"/> RLS <input type="checkbox"/> ILS <input type="checkbox"/> Significant Properties List

FOR SHPO USE:

Date entered in inventory:	Level of survey: <input type="checkbox"/> reconnaissance <input type="checkbox"/> intensive	Additional research? <input type="checkbox"/> yes <input type="checkbox"/> no
National Register Status: <input type="checkbox"/> listed <input type="checkbox"/> in listed district	Other:	
Name:		
<input type="checkbox"/> pending listing <input type="checkbox"/> not eligible <input type="checkbox"/> eligible(district) <input type="checkbox"/> eligible (individually) <input type="checkbox"/> not determined		



ARCHITECTURAL/HISTORIC INVENTORY FORM

4068 PAGE BLVD

LOCATION MAP (include north arrow):

SITE MAP/PLAN (include north arrow):

Insert photograph of primary structure on property:

Photo 1:

Photo 2:

Description:

Description:

Date:

CD No.:

Image No.

Date:

CD No.:

Image No.

Photographer:

Main Photo: Images2012\CompleteSurveyPhotos\Page4068.jpg.JPG



ARCHITECTURAL/HISTORIC INVENTORY FORM

4068 PAGE BLVD

21.(cont.) History:and significance. Expand box as necessary or add continuation pages.

22. (cont.) Sources of information. Expand box as necessary or add continuation pages.

40. (cont.) Description of environment and outbuilding. Expand box as necessary or add continuation pages.

41. (cont.) Description of primary resource. Expand box as necessary, or add continuation pages.

Auto Tech Automotive. storefront covered over.



AUTO TECH AUTOMOTIVE
ELECTRICAL SYSTEMS REPAIR
GENERAL REPAIRS ON A/C HEAT
BRAKES ETC. (INSURING - SAFETY INSPECTIONS)
314-531-5820

AUTO TECH AUTOMOTIVE
ELECTRICAL SYSTEMS REPAIR
GENERAL REPAIRS ON A/C HEAT
BRAKES ETC. (INSURING - SAFETY INSPECTIONS)
314-531-5820

4068



WE DO NOT
PERFORM
HOT
INSPECTIONS
AT THIS
PL. AS OF
BUSINESS
2-10-17
THANK YOU

DO NOT BLOCK DRIVE





ARCHITECTURAL/HISTORIC INVENTORY FORM

1. Survey no. SLC-AS-047	2. Survey name: Thematic Survey of Modern Movement Architecture in St. Louis		
3. County: St. Louis [Independent City]	4. Address: 4100 PAGE BLVD		
Alternate address if applicable			
5. City/State: St. Louis [Independent City], M	6. UTM:	or: LAT	7. Township/Range/Section: T: R: S: N/A
8. Historic Name (if known):		9. Present/other name (if known):	
10. Ownership:	11a. Historic Use (if known):	11b. Current Use:	

HISTORICAL DATA

12. Construction date: Major addition/alteration date:	1948	15. Architect:	18. Previously surveyed? <input type="checkbox"/> Cite survey name in box 22 cont. (page 3)
13. Significant date/period:		16. Builder/contractor:	
14. Area(s) of significance:		17. Original or significant owner:	19. On National Register? Cite nomination name in box 22 cont. (page 3)
			20. National Register eligible?
21. History and significance on continuation page. <input type="checkbox"/>		22. Sources of information on continuation page. <input type="checkbox"/>	Historic District Potential? <input type="checkbox"/> Name of Potential District?

ARCHITECTURAL INFORMATION

23. Category of Property:	30. Roof Material:	37. Windows: Type:
24. Vernacular or property type: Office Building	31. Chimney placement:	Panes
25. Architectural style: Modern Movements	32. Structural system:	38. Acreage (rural): Visible from public road? <input type="checkbox"/>
26. Plan Shape:	33. Exterior wall cladding:	39. Changes: (describe in box 41 cont.) <input type="checkbox"/> Addition Date(s): <input type="checkbox"/> Altered Date(s): <input type="checkbox"/> Moved Date(s): <input type="checkbox"/> Other Date(s):
27. Number of Stories:	34. Foundation Material:	Endangered by:
28. No. of bays (1st floor)	35. Basement type:	40. No. outbuildings (describe in box 40 cont.):
29. Roof Type:	36. Front Porch Type:	41. Further description of building features and associated resources on continuation page. <input type="checkbox"/>

OTHER

42. Current Owner/address: BURRUSS, RICHARD TRS	43. Inventory form prepared by (name):	44. Survey date:
4100 PAGE BLVD	Additional Information/revisions by:	45. Date of revisions:
ST LOUIS MO 63113		Survey Category: <input type="checkbox"/> RLS <input type="checkbox"/> ILS <input type="checkbox"/> Significant Properties List

FOR SHPO USE:

Date entered in inventory:	Level of survey: <input type="checkbox"/> reconnaissance <input type="checkbox"/> intensive	Additional research? <input type="checkbox"/> yes <input type="checkbox"/> no
National Register Status: <input type="checkbox"/> listed <input type="checkbox"/> in listed district	Other:	
Name:		
<input type="checkbox"/> pending listing <input type="checkbox"/> not eligible <input type="checkbox"/> eligible(district) <input type="checkbox"/> eligible (individually) <input type="checkbox"/> not determined		



ARCHITECTURAL/HISTORIC INVENTORY FORM

4100 PAGE BLVD

LOCATION MAP (include north arrow):

SITE MAP/PLAN (include north arrow):

Insert photograph of primary structure on property:

Photo 1:

Photo 2:

Description:

Description:

Date:

CD No.:

Image No.

Date:

CD No.:

Image No.

Photographer:

Main Photo: Images2012\CompleteSurveyPhotos\Page4100.jpg.JPG



ARCHITECTURAL/HISTORIC INVENTORY FORM

4100 PAGE BLVD

21.(cont.) History:and significance. Expand box as necessary or add continuation pages.

22. (cont.) Sources of information. Expand box as necessary or add continuation pages.

40. (cont.) Description of environment and outbuilding. Expand box as necessary or add continuation pages.

41. (cont.) Description of primary resource. Expand box as necessary, or add continuation pages.

covered in EIFS.





ARCHITECTURAL/HISTORIC INVENTORY FORM

1. Survey no. SLC-AS-047	2. Survey name: Thematic Survey of Modern Movement Architecture in St. Louis		
3. County: St. Louis [Independent City]	4. Address: 4514 PAGE BLVD		
Alternate address if applicable			
5. City/State: St. Louis [Independent City], M	6. UTM:	or: LAT	7. Township/Range/Section: T: R: S: N/A
8. Historic Name (if known):		9. Present/other name (if known):	
10. Ownership:		11a. Historic Use (if known):	11b. Current Use:

HISTORICAL DATA

12. Construction date: Major addition/alteration date:	1958	15. Architect:	18. Previously surveyed? <input type="checkbox"/> Cite survey name in box 22 cont. (page 3)
13. Significant date/period:		16. Builder/contractor:	19. On National Register? Cite nomination name in box 22 cont. (page 3)
14. Area(s) of significance:		17. Original or significant owner:	20. National Register eligible?
21. History and significance on continuation page. <input type="checkbox"/>		22. Sources of information on continuation page. <input type="checkbox"/>	Historic District Potential? <input type="checkbox"/> Name of Potential District?

ARCHITECTURAL INFORMATION

23. Category of Property:	30. Roof Material:	37. Windows: Type:
24. Vernacular or property type: 1-Story Commercial	31. Chimney placement:	Panes
25. Architectural style: Modern Movements	32. Structural system:	38. Acreage (rural): Visible from public road? <input type="checkbox"/>
26. Plan Shape:	33. Exterior wall cladding:	39. Changes: (describe in box 41 cont.) <input type="checkbox"/> Addition Date(s): <input type="checkbox"/> Altered Date(s): <input type="checkbox"/> Moved Date(s): <input type="checkbox"/> Other Date(s):
27. Number of Stories:	34. Foundation Material:	Endangered by:
28. No. of bays (1st floor)	35. Basement type:	40. No. outbuildings (describe in box 40 cont.):
29. Roof Type:	36. Front Porch Type:	41. Further description of building features and associated resources on continuation page. <input type="checkbox"/>

OTHER

42. Current Owner/address: REMBERT, JARVIS	43. Inventory form prepared by (name):	44. Survey date:
12249 COUNTRY PLACE DR	Additional Information/revisions by:	45. Date of revisions:
MARYLAND HGTS MO 63043		Survey Category: <input type="checkbox"/> RLS <input type="checkbox"/> ILS <input type="checkbox"/> Significant Properties List

FOR SHPO USE:

Date entered in inventory:	Level of survey: <input type="checkbox"/> reconnaissance <input type="checkbox"/> intensive	Additional research? <input type="checkbox"/> yes <input type="checkbox"/> no
National Register Status: <input type="checkbox"/> listed <input type="checkbox"/> in listed district	Other:	
Name:		
<input type="checkbox"/> pending listing <input type="checkbox"/> not eligible <input type="checkbox"/> eligible(district) <input type="checkbox"/> eligible (individually) <input type="checkbox"/> not determined		



ARCHITECTURAL/HISTORIC INVENTORY FORM

4514 PAGE BLVD

LOCATION MAP (include north arrow):

SITE MAP/PLAN (include north arrow):

Insert photograph of primary structure on property:

Photo 1:

Photo 2:

Description:

Description:

Date:

CD No.:

Image No.

Date:

CD No.:

Image No.

Photographer:

Main Photo: Images2012\CompleteSurveyPhotos\Page4514.jpg



ARCHITECTURAL/HISTORIC INVENTORY FORM

4514 PAGE BLVD

21.(cont.) History:and significance. Expand box as necessary or add continuation pages.

22. (cont.) Sources of information. Expand box as necessary or add continuation pages.

40. (cont.) Description of environment and outbuilding. Expand box as necessary or add continuation pages.

41. (cont.) Description of primary resource. Expand box as necessary, or add continuation pages.

brick building with two storefronts; addition to one side

OLD PATHWAY HOLINESS CHURCH
OF THE APOSTOLIC FAITH
CHARTER DIGITAL CHANNEL 89
SAT. 11:30AM - 12PM
PASTOR LARRY WATTS 314-383-1839

PASTOR
WATTS
CAN BE SEEN
EVERY SAT.
CHARTER DIGITAL
CHANNEL 89
11:30AM - 12:00PM

SISTER WATTS
BRING ME
SOME WATER
I NEED
SOME WATER

4514
PAGE

VISIT US AT
WWW.OLDPATHWAY.NET

OLD PATHWAY HOLINESS CHURCH
OF THE APOSTOLIC FAITH
PASTOR: Elder Larry Watts 314-383-1839

OBEY

OLD PATHWAY
HOLINESS CHURCH
OF THE APOSTOLIC FAITH
PASTOR: Elder Larry Watts
314-383-1839

OLD PATHWAY
HOLINESS CHURCH
OF THE APOSTOLIC FAITH
PASTOR: Elder Larry Watts
314-383-1839

OLD PATHWAY
HOLINESS CHURCH
OF THE APOSTOLIC FAITH
PASTOR: Elder Larry Watts
314-383-1839

CyberWorld Computers
4514 Page Ave.
314-754-7444



ARCHITECTURAL/HISTORIC INVENTORY FORM

1. Survey no. SLC-AS-047	2. Survey name: Thematic Survey of Midcentury Modern Movement Nonresidential Architecture in St. Louis		
3. County: St. Louis [Independent City]	4. Address: 4815 PAGE BLVD		
Alternate address if applicable			
5. City/State: St. Louis [Independent City], M	6. UTM:	or: LAT	7. Township/Range/Section: T: R: S: N/A
8. Historic Name (if known):		9. Present/other name (if known):	
10. Ownership:		11a. Historic Use (if known):	11b. Current Use:

HISTORICAL DATA

12. Construction date: Major addition/alteration date:	1962	15. Architect:	18. Previously surveyed? <input type="checkbox"/> Cite survey name in box 22 cont. (page 3)
13. Significant date/period:		16. Builder/contractor:	19. On National Register? Cite nomination name in box 22 cont. (page 3)
14. Area(s) of significance:		17. Original or significant owner:	20. National Register eligible?
21. History and significance on continuation page. <input type="checkbox"/>		22. Sources of information on continuation page. <input type="checkbox"/>	Historic District Potential? <input type="checkbox"/> Name of Potential District?

ARCHITECTURAL INFORMATION

23. Category of Property:	30. Roof Material:	37. Windows: Type:
24. Vernacular or property type: Over 1-Story Commercial	31. Chimney placement:	Panes
25. Architectural style: Modern Movements	32. Structural system:	38. Acreage (rural): Visible from public road? <input type="checkbox"/>
26. Plan Shape:	33. Exterior wall cladding:	39. Changes: (describe in box 41 cont.) <input type="checkbox"/> Addition Date(s): <input type="checkbox"/> Altered Date(s): <input type="checkbox"/> Moved Date(s): <input type="checkbox"/> Other Date(s):
27. Number of Stories:	34. Foundation Material:	Endangered by:
28. No. of bays (1st floor)	35. Basement type:	40. No. outbuildings (describe in box 40 cont.):
29. Roof Type:	36. Front Porch Type:	41. Further description of building features and associated resources on continuation page. <input type="checkbox"/>

OTHER

42. Current Owner/address: JOHNSON, AARON	43. Inventory form prepared by (name):	44. Survey date:
7216 HENDERSON RD NORMANDY MO 63121	Additional Information/revisions by:	45. Date of revisions:
FOR SHPO USE:		Survey Category: <input type="checkbox"/> RLS <input type="checkbox"/> ILS <input type="checkbox"/> Significant Properties List

Date entered in inventory:	Level of survey: <input type="checkbox"/> reconnaissance <input type="checkbox"/> intensive	Additional research? <input type="checkbox"/> yes <input type="checkbox"/> no
National Register Status: <input type="checkbox"/> listed <input type="checkbox"/> in listed district	Other:	
Name:		
<input type="checkbox"/> pending listing <input type="checkbox"/> not eligible <input type="checkbox"/> eligible(district) <input type="checkbox"/> eligible (individually) <input type="checkbox"/> not determined		



ARCHITECTURAL/HISTORIC INVENTORY FORM

4815 PAGE BLVD

LOCATION MAP (include north arrow):

SITE MAP/PLAN (include north arrow):

Insert photograph of primary structure on property:

Photo 1:

Photo 2:

Description:

Description:

Date:

CD No.:

Image No.

Date:

CD No.:

Image No.

Photographer:

Main Photo: Images2012\CompleteSurveyPhotos\Page4815.jpg



ARCHITECTURAL/HISTORIC INVENTORY FORM

4815 PAGE BLVD

21.(cont.) History:and significance. Expand box as necessary or add continuation pages.

22. (cont.) Sources of information. Expand box as necessary or add continuation pages.

40. (cont.) Description of environment and outbuilding. Expand box as necessary or add continuation pages.

41. (cont.) Description of primary resource. Expand box as necessary, or add continuation pages.

Storefront. Fellowship Heights Church. Brick façade; block side walls - converted commercial block



Divine Fellowship Heights Church
REVEREND WILLIAM KROMA, SR., PASTOR

JESUS

Bede's Barber
SHOP
755-6411
314-454-0889



OPEN

Bedoes Barber
SHOP
THE ONE
STOP BARBER
SHOP
CALL 454-0889

PAID FOR LIVING SERVICES
WOMEN'S SERVICES
MEN'S SERVICES

Bedoes Barber Shop
Barber Shop & More



ARCHITECTURAL/HISTORIC INVENTORY FORM

1. Survey no. SLC-AS-047	2. Survey name: Thematic Survey of Midcentury Modern Movement Nonresidential Architecture in St. Louis		
3. County: St. Louis [Independent City]	4. Address: 4865-7 PAGE BLVD		
Alternate address if applicable			
5. City/State: St. Louis [Independent City], M	6. UTM:	or: LAT	7. Township/Range/Section: T: R: S: N/A
8. Historic Name (if known):		9. Present/other name (if known):	
10. Ownership:	11a. Historic Use (if known):	11b. Current Use:	

HISTORICAL DATA

12. Construction date: Major addition/alteration date:	1957	15. Architect:	18. Previously surveyed? <input type="checkbox"/> Cite survey name in box 22 cont. (page 3)
13. Significant date/period:		16. Builder/contractor:	19. On National Register? Cite nomination name in box 22 cont. (page 3)
14. Area(s) of significance:		17. Original or significant owner:	20. National Register eligible?
21. History and significance on continuation page. <input type="checkbox"/>		22. Sources of information on continuation page. <input type="checkbox"/>	Historic District Potential? <input type="checkbox"/> Name of Potential District?

ARCHITECTURAL INFORMATION

23. Category of Property:	30. Roof Material:	37. Windows: Type:
24. Vernacular or property type: Industrial/Warehouse	31. Chimney placement:	Panes
25. Architectural style: Modern Movements	32. Structural system:	38. Acreage (rural): Visible from public road? <input type="checkbox"/>
26. Plan Shape:	33. Exterior wall cladding:	39. Changes: (describe in box 41 cont.) <input type="checkbox"/> Addition Date(s): <input type="checkbox"/> Altered Date(s): <input type="checkbox"/> Moved Date(s): <input type="checkbox"/> Other Date(s):
27. Number of Stories:	34. Foundation Material:	Endangered by:
28. No. of bays (1st floor)	35. Basement type:	40. No. outbuildings (describe in box 40 cont.):
29. Roof Type:	36. Front Porch Type:	41. Further description of building features and associated resources on continuation page. <input type="checkbox"/>

OTHER

42. Current Owner/address: THIGPEN, MALISSA THIGPEN & ASSOCIATES 5808 PERSHING AV ST LOUIS MO 63112	43. Inventory form prepared by (name): Additional Information/revisions by:	44. Survey date: 45. Date of revisions: Survey Category: <input type="checkbox"/> RLS <input type="checkbox"/> ILS <input type="checkbox"/> Significant Properties List
---	--	--

FOR SHPO USE:

Date entered in inventory:	Level of survey: <input type="checkbox"/> reconnaissance <input type="checkbox"/> intensive	Additional research? <input type="checkbox"/> yes <input type="checkbox"/> no
National Register Status: <input type="checkbox"/> listed <input type="checkbox"/> in listed district	Other:	
Name:		
<input type="checkbox"/> pending listing <input type="checkbox"/> not eligible <input type="checkbox"/> eligible(district) <input type="checkbox"/> eligible (individually) <input type="checkbox"/> not determined		



ARCHITECTURAL/HISTORIC INVENTORY FORM

4865-7 PAGE BLVD

LOCATION MAP (include north arrow):

SITE MAP/PLAN (include north arrow):

Insert photograph of primary structure on property:

Photo 1:

Photo 2:

Description:

Description:

Date:

CD No.:

Image No.

Date:

CD No.:

Image No.

Photographer:

Main Photo: Images2012\CompleteSurveyPhotos\Page4865.jpg



ARCHITECTURAL/HISTORIC INVENTORY FORM

4865-7 PAGE BLVD

21.(cont.) History:and significance. Expand box as necessary or add continuation pages.

22. (cont.) Sources of information. Expand box as necessary or add continuation pages.

40. (cont.) Description of environment and outbuilding. Expand box as necessary or add continuation pages.

41. (cont.) Description of primary resource. Expand box as necessary, or add continuation pages.

very limited fenestration in utilitarian brick warehouse





ARCHITECTURAL/HISTORIC INVENTORY FORM

1. Survey no. SLC-AS-047		2. Survey name: Thematic Survey of Midcentury Modern Movement Nonresidential Architecture in St. Louis	
3. County: St. Louis [Independent City]		4. Address: 5705 PAGE BLVD	
Alternate address if applicable			
5. City/State: St. Louis [Independent City], M		6. UTM: LAT LONG:	7. Township/Range/Section: T: R: S: N/A
8. Historic Name (if known):		9. Present/other name (if known):	
10. Ownership:	11a. Historic Use (if known):	11b. Current Use:	

HISTORICAL DATA

12. Construction date: Major addition/alteration date:	1960	15. Architect:	18. Previously surveyed? <input type="checkbox"/> Cite survey name in box 22 cont. (page 3)
13. Significant date/period:		16. Builder/contractor:	19. On National Register? Cite nomination name in box 22 cont. (page 3)
14. Area(s) of significance:		17. Original or significant owner:	20. National Register eligible?
21. History and significance on continuation page. <input type="checkbox"/>		22. Sources of information on continuation page. <input type="checkbox"/>	Historic District Potential? <input type="checkbox"/> Name of Potential District?

ARCHITECTURAL INFORMATION

23. Category of Property:	30. Roof Material:	37. Windows: Type:
24. Vernacular or property type: 1-Story Commercial	31. Chimney placement:	Panes
25. Architectural style: Modern Movements	32. Structural system:	38. Acreage (rural): Visible from public road? <input type="checkbox"/>
26. Plan Shape:	33. Exterior wall cladding:	39. Changes: (describe in box 41 cont.) <input type="checkbox"/> Addition Date(s): <input type="checkbox"/> Altered Date(s): <input type="checkbox"/> Moved Date(s): <input type="checkbox"/> Other Date(s):
27. Number of Stories:	34. Foundation Material:	Endangered by:
28. No. of bays (1st floor)	35. Basement type:	40. No. outbuildings (describe in box 40 cont.):
29. Roof Type:	36. Front Porch Type:	41. Further description of building features and associated resources on continuation page. <input type="checkbox"/>

OTHER

42. Current Owner/address: BAJWA, AMEEN	43. Inventory form prepared by (name):	44. Survey date:
104 COUNTRY CREK CT BALLWIN MO 63011	Additional Information/revisions by:	45. Date of revisions:
Survey Category: <input type="checkbox"/> RLS <input type="checkbox"/> ILS <input type="checkbox"/> Significant Properties List		

FOR SHPO USE:

Date entered in inventory:	Level of survey: <input type="checkbox"/> reconnaissance <input type="checkbox"/> intensive	Additional research? <input type="checkbox"/> yes <input type="checkbox"/> no
National Register Status: <input type="checkbox"/> listed <input type="checkbox"/> in listed district	Other:	
Name:		
<input type="checkbox"/> pending listing <input type="checkbox"/> not eligible <input type="checkbox"/> eligible(district) <input type="checkbox"/> eligible (individually) <input type="checkbox"/> not determined		



5705 PAGE BLVD

LOCATION MAP (include north arrow):	SITE MAP/PLAN (include north arrow):

Insert photograph of primary structure on property:

Main Photo: <small>Insert photograph of primary structure on property.</small>					Photo 2:						
Description:					Description:						
Date:		CD No.:		Image No.		Date:		CD No.:		Image No.	
Photographer:											
Main Photo:					Images2012\CompleteSurveyPhotos\Page5705.JPG						



ARCHITECTURAL/HISTORIC INVENTORY FORM

5705 PAGE BLVD

21.(cont.) History:and significance. Expand box as necessary or add continuation pages.

22. (cont.) Sources of information. Expand box as necessary or add continuation pages.

40. (cont.) Description of environment and outbuilding. Expand box as necessary or add continuation pages.

41. (cont.) Description of primary resource. Expand box as necessary, or add continuation pages.

concrete block construction. Salt box roof. Large brick chimney attached to front.



OPEN

390
SOUL
FOOD

NOT OPEN
LYONS
BBQ



METRO



ARCHITECTURAL/HISTORIC INVENTORY FORM

1. Survey no. SLC-AS-047	2. Survey name: Thematic Survey of Modern Movement Architecture in St. Louis		
3. County: St. Louis [Independent City]	4. Address: 5800 PAGE BLVD		
Alternate address if applicable			
5. City/State: St. Louis [Independent City], M	6. UTM:	or: LAT	7. Township/Range/Section: T: R: S: N/A
8. Historic Name (if known):		9. Present/other name (if known):	
10. Ownership:	11a. Historic Use (if known):	11b. Current Use:	

HISTORICAL DATA

12. Construction date: Major addition/alteration date:	1972	15. Architect:	18. Previously surveyed? <input type="checkbox"/> Cite survey name in box 22 cont. (page 3)
13. Significant date/period:		16. Builder/contractor:	
14. Area(s) of significance:		17. Original or significant owner:	19. On National Register? Cite nomination name in box 22 cont. (page 3)
			20. National Register eligible?
21. History and significance on continuation page. <input type="checkbox"/>		22. Sources of information on continuation page. <input type="checkbox"/>	Historic District Potential? <input type="checkbox"/> Name of Potential District?

ARCHITECTURAL INFORMATION

23. Category of Property:	30. Roof Material:	37. Windows: Type:
24. Vernacular or property type: 1-Story Commercial	31. Chimney placement:	Panes
25. Architectural style: Modern Movements	32. Structural system:	38. Acreage (rural): Visible from public road? <input type="checkbox"/>
26. Plan Shape:	33. Exterior wall cladding:	39. Changes: (describe in box 41 cont.) <input type="checkbox"/> Addition Date(s): <input type="checkbox"/> Altered Date(s): <input type="checkbox"/> Moved Date(s): <input type="checkbox"/> Other Date(s):
27. Number of Stories:	34. Foundation Material:	Endangered by:
28. No. of bays (1st floor)	35. Basement type:	40. No. outbuildings (describe in box 40 cont.):
29. Roof Type:	36. Front Porch Type:	41. Further description of building features and associated resources on continuation page. <input type="checkbox"/>

OTHER

42. Current Owner/address: MADISON, MILDRED D	43. Inventory form prepared by (name):	44. Survey date:
4415 CLARENCE AVE	Additional Information/revisions by:	45. Date of revisions:
ST LOUIS MO 63115		Survey Category: <input type="checkbox"/> RLS <input type="checkbox"/> ILS <input type="checkbox"/> Significant Properties List

FOR SHPO USE:

Date entered in inventory:	Level of survey: <input type="checkbox"/> reconnaissance <input type="checkbox"/> intensive	Additional research? <input type="checkbox"/> yes <input type="checkbox"/> no
National Register Status: <input type="checkbox"/> listed <input type="checkbox"/> in listed district	Other:	
Name:		
<input type="checkbox"/> pending listing <input type="checkbox"/> not eligible <input type="checkbox"/> eligible(district) <input type="checkbox"/> eligible (individually) <input type="checkbox"/> not determined		



ARCHITECTURAL/HISTORIC INVENTORY FORM

5800 PAGE BLVD

LOCATION MAP (include north arrow):

SITE MAP/PLAN (include north arrow):

Insert photograph of primary structure on property:

Photo 1:

Photo 2:

Description:

Description:

Date:

CD No.:

Image No.

Date:

CD No.:

Image No.

Photographer:

Main Photo: Images2012\CompleteSurveyPhotos\Page5800.JPG



ARCHITECTURAL/HISTORIC INVENTORY FORM

5800 PAGE BLVD

21.(cont.) History:and significance. Expand box as necessary or add continuation pages.

22. (cont.) Sources of information. Expand box as necessary or add continuation pages.

40. (cont.) Description of environment and outbuilding. Expand box as necessary or add continuation pages.

41. (cont.) Description of primary resource. Expand box as necessary, or add continuation pages.

standard Church's chicken restaurant



St. Louis
Fish & Chicken
Chicago Style

FISH CHICKEN

St. Louis

Fish & Chicken
Chicago Style

(314) 261-0400

SHRIMP & MOR

FISH
CHICKEN

SHRIMP

OPEN

FISH
CHICKEN
SHRIMP



ARCHITECTURAL/HISTORIC INVENTORY FORM

1. Survey no. SLC-AS-047		2. Survey name: Thematic Survey of Modern Movement Architecture in St. Louis	
3. County: St. Louis [Independent City]		4. Address: 6109 PAGE BLVD	
Alternate address if applicable			
5. City/State: St. Louis [Independent City], M		6. UTM: LAT LONG:	7. Township/Range/Section: T: R: S: N/A
8. Historic Name (if known):		9. Present/other name (if known):	
10. Ownership:	11a. Historic Use (if known):	11b. Current Use:	

HISTORICAL DATA

12. Construction date: Major addition/alteration date:	1954	15. Architect:	18. Previously surveyed? <input type="checkbox"/> Cite survey name in box 22 cont. (page 3)
13. Significant date/period:		16. Builder/contractor:	19. On National Register? Cite nomination name in box 22 cont. (page 3)
14. Area(s) of significance:		17. Original or significant owner:	20. National Register eligible?
21. History and significance on continuation page. <input type="checkbox"/>		22. Sources of information on continuation page. <input type="checkbox"/>	Historic District Potential? <input type="checkbox"/> Name of Potential District?

ARCHITECTURAL INFORMATION

23. Category of Property:	30. Roof Material:	37. Windows: Type:
24. Vernacular or property type: 1-Story Commercial	31. Chimney placement:	Panes
25. Architectural style: Modern Movements	32. Structural system:	38. Acreage (rural): Visible from public road? <input type="checkbox"/>
26. Plan Shape:	33. Exterior wall cladding:	39. Changes: (describe in box 41 cont.) <input type="checkbox"/> Addition Date(s): <input type="checkbox"/> Altered Date(s): <input type="checkbox"/> Moved Date(s): <input type="checkbox"/> Other Date(s):
27. Number of Stories:	34. Foundation Material:	Endangered by:
28. No. of bays (1st floor)	35. Basement type:	40. No. outbuildings (describe in box 40 cont.):
29. Roof Type:	36. Front Porch Type:	41. Further description of building features and associated resources on continuation page. <input type="checkbox"/>

OTHER

42. Current Owner/address: BURCH-MITCHELL, DEBORAH	43. Inventory form prepared by (name):	44. Survey date:
12530 CLARK MANOR CIR	Additional Information/revisions by:	45. Date of revisions:
ST LOUIS MO 63141		Survey Category: <input type="checkbox"/> RLS <input type="checkbox"/> ILS <input type="checkbox"/> Significant Properties List

FOR SHPO USE:

Date entered in inventory:	Level of survey: <input type="checkbox"/> reconnaissance <input type="checkbox"/> intensive	Additional research? <input type="checkbox"/> yes <input type="checkbox"/> no
National Register Status: <input type="checkbox"/> listed <input type="checkbox"/> in listed district	Other:	
Name:		
<input type="checkbox"/> pending listing <input type="checkbox"/> not eligible <input type="checkbox"/> eligible(district) <input type="checkbox"/> eligible (individually) <input type="checkbox"/> not determined		



ARCHITECTURAL/HISTORIC INVENTORY FORM

6109 PAGE BLVD

LOCATION MAP (include north arrow):

SITE MAP/PLAN (include north arrow):

Insert photograph of primary structure on property:

Photo 1:

Photo 2:

Description:

Description:

Date:

CD No.:

Image No.

Date:

CD No.:

Image No.

Photographer:

Main Photo: Images2012\CompleteSurveyPhotos\Page6109.JPG



ARCHITECTURAL/HISTORIC INVENTORY FORM

6109 PAGE BLVD

21.(cont.) History:and significance. Expand box as necessary or add continuation pages.

22. (cont.) Sources of information. Expand box as necessary or add continuation pages.

40. (cont.) Description of environment and outbuilding. Expand box as necessary or add continuation pages.

41. (cont.) Description of primary resource. Expand box as necessary, or add continuation pages.

concrete block construction. Metal panels



ICE COLD BEER

DJ'S PKG LIQUOR

LOTTERY

725-7163

DJ'S

6109

LOTTERY

DJ'S PKG LIQUOR

WE ACCEPT
MAJOR CREDIT
CARDS

EBT • QUEST
ATM INSIDE
MONEY
ORDERS
SOLD HERE

CREDIT

ATM

CHECKS CASHED

Newport
\$4.49

BUD FAMILY
16.99
50 PACK BOTTLES
GRAB SOME BUDS

Hennessy vs

ATM

ATM
INSIDE

LOTTERY
COLLECTOR BEER
IN TOWN

MAVERICK
DECADE
LOW PRICE
\$335



ARCHITECTURAL/HISTORIC INVENTORY FORM

1. Survey no. SLC-AS-047-0170		2. Survey name: Thematic Survey of Modern Movement Architecture in St. Louis	
3. County: St. Louis [Independent City]		4. Address: 4229 W PAGE AV	
Alternate address if applicable			
5. City/State: St. Louis [Independent City], M		6. UTM: LAT 38:39:10.00 LONG: 90:14:33.45	7. Township/Range/Section: T: R: S: N/A
8. Historic Name (if known): Church of Christ		9. Present/other name (if known): True Light Deliverance Church	
10. Ownership: Private	11a. Historic Use (if known): Religion		11b. Current Use:

HISTORICAL DATA

12. Construction date: Major addition/alteration date:	1927 N/A	15. Architect: F. C. Ashton	18. Previously surveyed? <input type="checkbox"/> Cite survey name in box 22 cont. (page 3)
13. Significant date/period: Undetermined		16. Builder/contractor: R. M. Moore	19. On National Register? Cite nomination name in box 22 cont. (page 3)
14. Area(s) of significance: To be determined		17. Original or significant owner: Undetermined	20. National Register eligible? Not determined
21. History and significance on continuation page. <input type="checkbox"/>		22. Sources of information on continuation page. <input checked="" type="checkbox"/>	Historic District Potential? <input type="checkbox"/> Name of Potential District?

ARCHITECTURAL INFORMATION

23. Category of Property: Building	30. Roof Material: Undetermined	37. Windows: Type: Ribbon
24. Vernacular or property type: Church	31. Chimney placement: None	Panes: single
25. Architectural style: Modern Movements	32. Structural system: Reinforced Concrete	38. Acreage (rural): Visible from public road? <input checked="" type="checkbox"/>
26. Plan Shape: Rectangular Long St. Fac	33. Exterior wall cladding: Brick	39. Changes: (describe in box 41 cont.) <input type="checkbox"/> Addition Date(s): <input type="checkbox"/> Altered Date(s): <input type="checkbox"/> Moved Date(s): <input type="checkbox"/> Other Date(s):
27. Number of Stories: 2 story	34. Foundation Material: Concrete	Endangered by:
28. No. of bays (1st floor): 4	35. Basement type: Undetermined	40. No. outbuildings (describe in box 40 cont.): 0
29. Roof Type: Flat	36. Front Porch Type: N/A	41. Further description of building features and associated resources on continuation page. <input checked="" type="checkbox"/>

OTHER

42. Current Owner/address: TRUE LIGHT DELIVERANCE CHURCH 4229 W WEST PAGE BLVD ST LOUIS MO 63113	43. Inventory form prepared by (name): Patience Stuart Peter Meijer Architect, PC Additional Information/revisions by: Betsy Bradley Cultural Resources Office	44. Survey date: 45. Date of revisions: Survey Category: <input checked="" type="checkbox"/> RLS <input type="checkbox"/> ILS <input type="checkbox"/> Significant Properties List
---	---	---

FOR SHPO USE:

Date entered in inventory:	Level of survey: <input type="checkbox"/> reconnaissance <input type="checkbox"/> intensive	Additional research? <input type="checkbox"/> yes <input type="checkbox"/> no
National Register Status: <input type="checkbox"/> listed <input type="checkbox"/> in listed district	Other:	
Name:		
<input type="checkbox"/> pending listing <input type="checkbox"/> not eligible <input type="checkbox"/> eligible(district) <input type="checkbox"/> eligible (individually) <input type="checkbox"/> not determined		



ARCHITECTURAL/HISTORIC INVENTORY FORM

4229 W PAGE AV

LOCATION MAP (include north arrow):

SITE MAP/PLAN (include north arrow):

Insert photograph of primary structure on property:

Photo 1:

Photo 2:

Description:

Looking north at building.

Description:

Date:

CD No.:

Image No.

Date:

CD No.:

Image No.

Photographer: PMA

Main Photo: Images2012\4229 W PAGE AV.JPG



ARCHITECTURAL/HISTORIC INVENTORY FORM

4229 W PAGE AV

21.(cont.) History:and significance. Expand box as necessary or add continuation pages.

22. (cont.) Sources of information. Expand box as necessary or add continuation pages.

City building permit #A1347, 3/7/1955. F. C. Ashton, architect. R M. Moore, contractor.

40. (cont.) Description of environment and outbuilding. Expand box as necessary or add continuation pages.

41. (cont.) Description of primary resource. Expand box as necessary, or add continuation pages.

Originally the Church of Christ built by the minister R. M. Moore, this structure has one-story and two-story components. The primary, two story volume has an exposed concrete box frame façade overlaid on top of a typical masonry building. The concrete frame projects out past the face of both stone panels and brickwork. The second story features a decorative art-glass window and stone panels, while the first story has ribbon windows atop red brick half-walls with half-brick banding. The one-story portion is similar.

4229 W Page



0 4422ft

4229 W PAGE

W PAGE BLVD



0 — 231ft



TRINITY LIGHT DELIVERANCE CHURCH
JESUS IS LORD
SUN 10:00A - 12M NOON - TUE 9:00A - 11:00A - WED 9:00A - 11:00A - THUR 9:00A - 11:00A - FRI 9:00A - 11:00A - SAT 9:00A - 11:00A - SUNDAY 9:00A - 11:00A



ARCHITECTURAL/HISTORIC INVENTORY FORM

1. Survey no. SLC-AS-047		2. Survey name: Thematic Survey of Midcentury Modern Movement Nonresidential Architecture in St. Louis	
3. County: St. Louis [Independent City]		4. Address: 2560-4 PALM ST	
Alternate address if applicable			
5. City/State: St. Louis [Independent City], M		6. UTM: LAT LONG:	7. Township/Range/Section: T: R: S: N/A
8. Historic Name (if known):		9. Present/other name (if known):	
10. Ownership:	11a. Historic Use (if known):	11b. Current Use:	

HISTORICAL DATA

12. Construction date: Major addition/alteration date:	1950	15. Architect:	18. Previously surveyed? <input type="checkbox"/> Cite survey name in box 22 cont. (page 3)
13. Significant date/period:		16. Builder/contractor:	19. On National Register? Cite nomination name in box 22 cont. (page 3)
14. Area(s) of significance:		17. Original or significant owner:	20. National Register eligible?
21. History and significance on continuation page. <input type="checkbox"/>		22. Sources of information on continuation page. <input type="checkbox"/>	Historic District Potential? <input type="checkbox"/> Name of Potential District?

ARCHITECTURAL INFORMATION

23. Category of Property:	30. Roof Material:	37. Windows: Type:
24. Vernacular or property type: School	31. Chimney placement:	Panes
25. Architectural style: Modern Movements	32. Structural system:	38. Acreage (rural): Visible from public road? <input type="checkbox"/>
26. Plan Shape:	33. Exterior wall cladding:	39. Changes: (describe in box 41 cont.) <input type="checkbox"/> Addition Date(s): <input type="checkbox"/> Altered Date(s): <input type="checkbox"/> Moved Date(s): <input type="checkbox"/> Other Date(s):
27. Number of Stories:	34. Foundation Material:	Endangered by:
28. No. of bays (1st floor)	35. Basement type:	40. No. outbuildings (describe in box 40 cont.):
29. Roof Type:	36. Front Porch Type:	41. Further description of building features and associated resources on continuation page. <input type="checkbox"/>

OTHER

42. Current Owner/address: SMITH, DOUGLAS C	43. Inventory form prepared by (name):	44. Survey date:
1650 PARKER RD ST LOUIS MO 63138	Additional Information/revisions by:	45. Date of revisions:
FOR SHPO USE:		Survey Category: <input type="checkbox"/> RLS <input type="checkbox"/> ILS <input type="checkbox"/> Significant Properties List

Date entered in inventory:	Level of survey: <input type="checkbox"/> reconnaissance <input type="checkbox"/> intensive	Additional research? <input type="checkbox"/> yes <input type="checkbox"/> no
National Register Status: <input type="checkbox"/> listed <input type="checkbox"/> in listed district	Other:	
Name:		
<input type="checkbox"/> pending listing <input type="checkbox"/> not eligible <input type="checkbox"/> eligible(district) <input type="checkbox"/> eligible (individually) <input type="checkbox"/> not determined		



ARCHITECTURAL/HISTORIC INVENTORY FORM

2560-4 PALM ST

LOCATION MAP (include north arrow):

SITE MAP/PLAN (include north arrow):

Insert photograph of primary structure on property:

Photo 1:

Photo 2:

Description:

Description:

Date: CD No.: Image No.
Photographer:
Main Photo: Images2012\CompleteSurveyPhotos\Palm2560.JPG

Date: CD No.: Image No.



ARCHITECTURAL/HISTORIC INVENTORY FORM

2560-4 PALM ST

21.(cont.) History:and significance. Expand box as necessary or add continuation pages.

22. (cont.) Sources of information. Expand box as necessary or add continuation pages.

40. (cont.) Description of environment and outbuilding. Expand box as necessary or add continuation pages.

41. (cont.) Description of primary resource. Expand box as necessary, or add continuation pages.

Light brown and blonde brick façade. Central projected bay entrance.Hopper windows.



KIDZ in ACTION
Childcare
2562 Palm Dr

314
5-810-5100

314
5-810-5100



ARCHITECTURAL/HISTORIC INVENTORY FORM

1. Survey no. SLC-AS-047	2. Survey name: Thematic Survey of Midcentury Modern Movement Nonresidential Architecture in St. Louis		
3. County: St. Louis [Independent City]	4. Address: 1400-32 PAPIN ST		
Alternate address if applicable			
5. City/State: St. Louis [Independent City], M	6. UTM:	or: LAT	7. Township/Range/Section: T: R: S: N/A
8. Historic Name (if known):		9. Present/other name (if known):	
10. Ownership:	11a. Historic Use (if known):	11b. Current Use:	

HISTORICAL DATA

12. Construction date: Major addition/alteration date:	1965	15. Architect:	18. Previously surveyed? <input type="checkbox"/> Cite survey name in box 22 cont. (page 3)
13. Significant date/period:		16. Builder/contractor:	
14. Area(s) of significance:		17. Original or significant owner:	19. On National Register? Cite nomination name in box 22 cont. (page 3)
			20. National Register eligible?
21. History and significance on continuation page. <input type="checkbox"/>		22. Sources of information on continuation page. <input type="checkbox"/>	Historic District Potential? <input type="checkbox"/> Name of Potential District?

ARCHITECTURAL INFORMATION

23. Category of Property:	30. Roof Material:	37. Windows: Type:
24. Vernacular or property type: Office in Front of Other Use	31. Chimney placement:	Panes
25. Architectural style: Modern Movements	32. Structural system:	38. Acreage (rural): Visible from public road? <input type="checkbox"/>
26. Plan Shape:	33. Exterior wall cladding:	39. Changes: (describe in box 41 cont.) <input type="checkbox"/> Addition Date(s): <input type="checkbox"/> Altered Date(s): <input type="checkbox"/> Moved Date(s): <input type="checkbox"/> Other Date(s):
27. Number of Stories:	34. Foundation Material:	Endangered by:
28. No. of bays (1st floor)	35. Basement type:	40. No. outbuildings (describe in box 40 cont.):
29. Roof Type:	36. Front Porch Type:	41. Further description of building features and associated resources on continuation page. <input type="checkbox"/>

OTHER

42. Current Owner/address: UNION ELECTRIC CO P O BOX 149 1901 CHOUTEAU ST LOUIS MO 63166	43. Inventory form prepared by (name): Additional Information/revisions by:	44. Survey date: 45. Date of revisions: Survey Category: <input type="checkbox"/> RLS <input type="checkbox"/> ILS <input type="checkbox"/> Significant Properties Listed
---	--	--

FOR SHPO USE:

Date entered in inventory:	Level of survey: <input type="checkbox"/> reconnaissance <input type="checkbox"/> intensive	Additional research? <input type="checkbox"/> yes <input type="checkbox"/> no
National Register Status: <input type="checkbox"/> listed <input type="checkbox"/> in listed district	Other:	
Name:		
<input type="checkbox"/> pending listing <input type="checkbox"/> not eligible <input type="checkbox"/> eligible(district) <input type="checkbox"/> eligible (individually) <input type="checkbox"/> not determined		



ARCHITECTURAL/HISTORIC INVENTORY FORM

1400-32 PAPIN ST

LOCATION MAP (include north arrow):

SITE MAP/PLAN (include north arrow):

Insert photograph of primary structure on property:

Photo 1:

Photo 2:

Description:

Description:

Date: CD No.: Image No.

Date: CD No.: Image No.

Photographer:

Main Photo: Images2012\CompleteSurveyPhotos\Papin1400.JPG



ARCHITECTURAL/HISTORIC INVENTORY FORM

1400-32 PAPIN ST

21.(cont.) History:and significance. Expand box as necessary or add continuation pages.

22. (cont.) Sources of information. Expand box as necessary or add continuation pages.

40. (cont.) Description of environment and outbuilding. Expand box as necessary or add continuation pages.

41. (cont.) Description of primary resource. Expand box as necessary, or add continuation pages.

Simple, one-story, rectangular brick building with small, narrow windows. Shake shingle awning over door.





ARCHITECTURAL/HISTORIC INVENTORY FORM

1. Survey no. SLC-AS-047	2. Survey name: Thematic Survey of Midcentury Modern Movement Nonresidential Architecture in St. Louis		
3. County: St. Louis [Independent City]	4. Address: 1701 PAPIN ST		
Alternate address if applicable			
5. City/State: St. Louis [Independent City], M	6. UTM:	or: LAT	7. Township/Range/Section: T: R: S: N/A
8. Historic Name (if known):		9. Present/other name (if known):	
10. Ownership:	11a. Historic Use (if known):	11b. Current Use:	

HISTORICAL DATA

12. Construction date: Major addition/alteration date:	1963	15. Architect:	18. Previously surveyed? <input type="checkbox"/> Cite survey name in box 22 cont. (page 3)
13. Significant date/period:		16. Builder/contractor:	19. On National Register? Cite nomination name in box 22 cont. (page 3)
14. Area(s) of significance:		17. Original or significant owner:	20. National Register eligible?
21. History and significance on continuation page. <input type="checkbox"/>		22. Sources of information on continuation page. <input type="checkbox"/>	Historic District Potential? <input type="checkbox"/> Name of Potential District?

ARCHITECTURAL INFORMATION

23. Category of Property:	30. Roof Material:	37. Windows: Type:
24. Vernacular or property type: Industrial/Warehouse	31. Chimney placement:	Panes
25. Architectural style: Modern Movements	32. Structural system:	38. Acreage (rural): Visible from public road? <input type="checkbox"/>
26. Plan Shape:	33. Exterior wall cladding:	39. Changes: (describe in box 41 cont.) <input type="checkbox"/> Addition Date(s): <input type="checkbox"/> Altered Date(s): <input type="checkbox"/> Moved Date(s): <input type="checkbox"/> Other Date(s):
27. Number of Stories:	34. Foundation Material:	Endangered by:
28. No. of bays (1st floor)	35. Basement type:	40. No. outbuildings (describe in box 40 cont.):
29. Roof Type:	36. Front Porch Type:	41. Further description of building features and associated resources on continuation page. <input type="checkbox"/>

OTHER

42. Current Owner/address: UNION ELECTRIC CO P O BOX 149 CODE 210 ST LOUIS MO 63166	43. Inventory form prepared by (name): Additional Information/revisions by:	44. Survey date: 45. Date of revisions: Survey Category: <input type="checkbox"/> RLS <input type="checkbox"/> ILS <input type="checkbox"/> Significant Properties List
--	--	--

FOR SHPO USE:

Date entered in inventory:	Level of survey: <input type="checkbox"/> reconnaissance <input type="checkbox"/> intensive	Additional research? <input type="checkbox"/> yes <input type="checkbox"/> no
National Register Status: <input type="checkbox"/> listed <input type="checkbox"/> in listed district	Other:	
Name:		
<input type="checkbox"/> pending listing <input type="checkbox"/> not eligible <input type="checkbox"/> eligible(district) <input type="checkbox"/> eligible (individually) <input type="checkbox"/> not determined		



ARCHITECTURAL/HISTORIC INVENTORY FORM

1701 PAPIN ST

LOCATION MAP (include north arrow):

SITE MAP/PLAN (include north arrow):

Insert photograph of primary structure on property:

Photo 1:

Photo 2:

Description:

Description:

Date: CD No.: Image No.

Date: CD No.: Image No.

Photographer:

Main Photo: Images2012\CompleteSurveyPhotos\Papin1701.JPG



ARCHITECTURAL/HISTORIC INVENTORY FORM

1701 PAPIN ST

21.(cont.) History:and significance. Expand box as necessary or add continuation pages.

22. (cont.) Sources of information. Expand box as necessary or add continuation pages.

40. (cont.) Description of environment and outbuilding. Expand box as necessary or add continuation pages.

41. (cont.) Description of primary resource. Expand box as necessary, or add continuation pages.

Very plain one-story, rectangular concrete block building.





ARCHITECTURAL/HISTORIC INVENTORY FORM

1. Survey no. SLC-AS-047		2. Survey name: Thematic Survey of Midcentury Modern Movement Nonresidential Architecture in St. Louis	
3. County: St. Louis [Independent City]		4. Address: 2201-37 PAPIN ST	
Alternate address if applicable			
5. City/State: St. Louis [Independent City], M		6. UTM: LAT LONG:	7. Township/Range/Section: T: R: S: N/A
8. Historic Name (if known):		9. Present/other name (if known):	
10. Ownership:	11a. Historic Use (if known):	11b. Current Use:	

HISTORICAL DATA

12. Construction date: Major addition/alteration date:	1958 1958	15. Architect:	18. Previously surveyed? <input type="checkbox"/> Cite survey name in box 22 cont. (page 3)
13. Significant date/period:		16. Builder/contractor:	19. On National Register? Cite nomination name in box 22 cont. (page 3)
14. Area(s) of significance:		17. Original or significant owner:	20. National Register eligible?
21. History and significance on continuation page. <input type="checkbox"/>		22. Sources of information on continuation page. <input type="checkbox"/>	Historic District Potential? <input type="checkbox"/> Name of Potential District?

ARCHITECTURAL INFORMATION

23. Category of Property:	30. Roof Material:	37. Windows: Type:
24. Vernacular or property type: Industrial/Warehouse	31. Chimney placement:	Panes
25. Architectural style: Modern Movements	32. Structural system:	38. Acreage (rural): Visible from public road? <input type="checkbox"/>
26. Plan Shape:	33. Exterior wall cladding:	39. Changes: (describe in box 41 cont.) <input type="checkbox"/> Addition Date(s) <input type="checkbox"/> Altered Date(s) <input type="checkbox"/> Moved Date(s) <input type="checkbox"/> Other Date(s)
27. Number of Stories:	34. Foundation Material:	Endangered by:
28. No. of bays (1st floor)	35. Basement type:	40. No. outbuildings (describe in box 40 cont.):
29. Roof Type:	36. Front Porch Type:	41. Further description of building features and associated resources on continuation page. <input type="checkbox"/>

OTHER

42. Current Owner/address: PAPIN PARTNERS LLC ATTN: KEVIN MORRELL 2231 PAPIN ST ST LOUIS MO 63103	43. Inventory form prepared by (name): Additional Information/revisions by:	44. Survey date: 45. Date of revisions: Survey Category: <input type="checkbox"/> RLS <input type="checkbox"/> ILS <input type="checkbox"/> Significant Properties List
---	--	--

FOR SHPO USE:

Date entered in inventory:	Level of survey: <input type="checkbox"/> reconnaissance <input type="checkbox"/> intensive	Additional research? <input type="checkbox"/> yes <input type="checkbox"/> no
National Register Status: <input type="checkbox"/> listed <input type="checkbox"/> in listed district	Other:	
Name:		
<input type="checkbox"/> pending listing <input type="checkbox"/> not eligible <input type="checkbox"/> eligible(district) <input type="checkbox"/> eligible (individually) <input type="checkbox"/> not determined		



ARCHITECTURAL/HISTORIC INVENTORY FORM

2201-37 PAPIN ST

LOCATION MAP (include north arrow):

SITE MAP/PLAN (include north arrow):

Insert photograph of primary structure on property:

Photo 1:

Photo 2:

Description:

Description:

Date:

CD No.:

Image No.

Date:

CD No.:

Image No.

Photographer:

Main Photo: Images2012\CompleteSurveyPhotos\Papin2201_37.JPG



ARCHITECTURAL/HISTORIC INVENTORY FORM

2201-37 PAPIN ST

21.(cont.) History:and significance. Expand box as necessary or add continuation pages.

22. (cont.) Sources of information. Expand box as necessary or add continuation pages.

40. (cont.) Description of environment and outbuilding. Expand box as necessary or add continuation pages.

41. (cont.) Description of primary resource. Expand box as necessary, or add continuation pages.

metal garage



VOLVO
VOLVO Rents



ARCHITECTURAL/HISTORIC INVENTORY FORM

1. Survey no. SLC-AS-047		2. Survey name: Thematic Survey of Midcentury Modern Movement Nonresidential Architecture in St. Louis	
3. County: St. Louis [Independent City]		4. Address: 2609 PAPIN ST	
Alternate address if applicable			
5. City/State: St. Louis [Independent City], M		6. UTM: LAT LONG:	7. Township/Range/Section: T: R: S: N/A
8. Historic Name (if known):		9. Present/other name (if known):	
10. Ownership:	11a. Historic Use (if known):	11b. Current Use:	

HISTORICAL DATA

12. Construction date: Major addition/alteration date:	1962	15. Architect:	18. Previously surveyed? <input type="checkbox"/> Cite survey name in box 22 cont. (page 3)
13. Significant date/period:		16. Builder/contractor:	19. On National Register? Cite nomination name in box 22 cont. (page 3)
14. Area(s) of significance:		17. Original or significant owner:	20. National Register eligible?
21. History and significance on continuation page. <input type="checkbox"/>		22. Sources of information on continuation page. <input type="checkbox"/>	Historic District Potential? <input type="checkbox"/> Name of Potential District?

ARCHITECTURAL INFORMATION

23. Category of Property:	30. Roof Material:	37. Windows: Type:
24. Vernacular or property type: Other-Note in Comments	31. Chimney placement:	Panes
25. Architectural style: Modern Movements	32. Structural system:	38. Acreage (rural): Visible from public road? <input type="checkbox"/>
26. Plan Shape:	33. Exterior wall cladding:	39. Changes: (describe in box 41 cont.) <input type="checkbox"/> Addition Date(s) <input type="checkbox"/> Altered Date(s) <input type="checkbox"/> Moved Date(s) <input type="checkbox"/> Other Date(s)
27. Number of Stories:	34. Foundation Material:	Endangered by:
28. No. of bays (1st floor)	35. Basement type:	40. No. outbuildings (describe in box 40 cont.):
29. Roof Type:	36. Front Porch Type:	41. Further description of building features and associated resources on continuation page. <input type="checkbox"/>

OTHER

42. Current Owner/address: POLYONE CORP 33587 WALKER RD AVON OH 44012	43. Inventory form prepared by (name): Additional Information/revisions by:	44. Survey date: 45. Date of revisions: Survey Category: <input type="checkbox"/> RLS <input type="checkbox"/> ILS <input type="checkbox"/> Significant Properties List
--	--	--

FOR SHPO USE:

Date entered in inventory:	Level of survey: <input type="checkbox"/> reconnaissance <input type="checkbox"/> intensive	Additional research? <input type="checkbox"/> yes <input type="checkbox"/> no
National Register Status: <input type="checkbox"/> listed <input type="checkbox"/> in listed district	Other:	
Name:		
<input type="checkbox"/> pending listing <input type="checkbox"/> not eligible <input type="checkbox"/> eligible(district) <input type="checkbox"/> eligible (individually) <input type="checkbox"/> not determined		



ARCHITECTURAL/HISTORIC INVENTORY FORM

2609 PAPIN ST

LOCATION MAP (include north arrow):

SITE MAP/PLAN (include north arrow):

Insert photograph of primary structure on property:

Photo 1:

Photo 2:

Description:

Description:

Date: CD No.: Image No.

Date: CD No.: Image No.

Photographer:

Main Photo: Images2012\CompleteSurveyPhotos\Papin2609.JPG



ARCHITECTURAL/HISTORIC INVENTORY FORM

2609 PAPIN ST

21.(cont.) History:and significance. Expand box as necessary or add continuation pages.

22. (cont.) Sources of information. Expand box as necessary or add continuation pages.

40. (cont.) Description of environment and outbuilding. Expand box as necessary or add continuation pages.

41. (cont.) Description of primary resource. Expand box as necessary, or add continuation pages.

unknown use. Older than appears?



S 95



ARCHITECTURAL/HISTORIC INVENTORY FORM

1. Survey no. SLC-AS-047		2. Survey name: Thematic Survey of Midcentury Modern Movement Nonresidential Architecture in St. Louis	
3. County: St. Louis [Independent City]		4. Address: 2625 PAPIN ST	
Alternate address if applicable			
5. City/State: St. Louis [Independent City], M		6. UTM: LAT LONG:	7. Township/Range/Section: T: R: S: N/A
8. Historic Name (if known):		9. Present/other name (if known):	
10. Ownership:	11a. Historic Use (if known):	11b. Current Use:	

HISTORICAL DATA

12. Construction date: Major addition/alteration date:	1961 1961	15. Architect:	18. Previously surveyed? <input type="checkbox"/> Cite survey name in box 22 cont. (page 3)
13. Significant date/period:		16. Builder/contractor:	19. On National Register? Cite nomination name in box 22 cont. (page 3)
14. Area(s) of significance:		17. Original or significant owner:	20. National Register eligible?
21. History and significance on continuation page. <input type="checkbox"/>		22. Sources of information on continuation page. <input type="checkbox"/>	Historic District Potential? <input type="checkbox"/> Name of Potential District?

ARCHITECTURAL INFORMATION

23. Category of Property:	30. Roof Material:	37. Windows: Type:
24. Vernacular or property type: Industrial/Warehouse	31. Chimney placement:	Panes
25. Architectural style: Modern Movements	32. Structural system:	38. Acreage (rural): Visible from public road? <input type="checkbox"/>
26. Plan Shape:	33. Exterior wall cladding:	39. Changes: (describe in box 41 cont.) <input type="checkbox"/> Addition Date(s) <input type="checkbox"/> Altered Date(s) <input type="checkbox"/> Moved Date(s) <input type="checkbox"/> Other Date(s)
27. Number of Stories:	34. Foundation Material:	Endangered by:
28. No. of bays (1st floor)	35. Basement type:	40. No. outbuildings (describe in box 40 cont.):
29. Roof Type:	36. Front Porch Type:	41. Further description of building features and associated resources on continuation page. <input type="checkbox"/>

OTHER

42. Current Owner/address: DENNIS CHEMICAL CO INC C/O POLYONE CORP ATTN: TAX DEPT 33587 WALKER RD AVON LAKE OH 44012	43. Inventory form prepared by (name): Additional Information/revisions by:	44. Survey date: 45. Date of revisions: Survey Category: <input type="checkbox"/> RLS <input type="checkbox"/> ILS <input type="checkbox"/> Significant Properties List
--	--	--

FOR SHPO USE:

Date entered in inventory:	Level of survey: <input type="checkbox"/> reconnaissance <input type="checkbox"/> intensive	Additional research? <input type="checkbox"/> yes <input type="checkbox"/> no
National Register Status: <input type="checkbox"/> listed <input type="checkbox"/> in listed district	Other:	
Name:		
<input type="checkbox"/> pending listing <input type="checkbox"/> not eligible <input type="checkbox"/> eligible(district) <input type="checkbox"/> eligible (individually) <input type="checkbox"/> not determined		



ARCHITECTURAL/HISTORIC INVENTORY FORM

2625 PAPIN ST

LOCATION MAP (include north arrow):

SITE MAP/PLAN (include north arrow):

Insert photograph of primary structure on property:

Photo 1:

Photo 2:

Description:

Description:

Date:

CD No.:

Image No.

Date:

CD No.:

Image No.

Photographer:

Main Photo: Images2012\CompleteSurveyPhotos\Papin2625.JPG



ARCHITECTURAL/HISTORIC INVENTORY FORM

2625 PAPIN ST

21.(cont.) History:and significance. Expand box as necessary or add continuation pages.

22. (cont.) Sources of information. Expand box as necessary or add continuation pages.

40. (cont.) Description of environment and outbuilding. Expand box as necessary or add continuation pages.

41. (cont.) Description of primary resource. Expand box as necessary, or add continuation pages.

curvilinear strucure, parged,



PolyOne



ARCHITECTURAL/HISTORIC INVENTORY FORM

1. Survey no. SLC-AS-047	2. Survey name: Thematic Survey of Midcentury Modern Movement Nonresidential Architecture in St. Louis		
3. County: St. Louis [Independent City]	4. Address: 3515-35 PAPIN ST		
Alternate address if applicable			
5. City/State: St. Louis [Independent City], M	6. UTM:	or: LAT	7. Township/Range/Section: T: R: S: N/A
8. Historic Name (if known):		9. Present/other name (if known):	
10. Ownership:		11a. Historic Use (if known):	11b. Current Use:

HISTORICAL DATA

12. Construction date: Major addition/alteration date:	1965	15. Architect:	18. Previously surveyed? <input type="checkbox"/> Cite survey name in box 22 cont. (page 3)
13. Significant date/period:		16. Builder/contractor:	19. On National Register? Cite nomination name in box 22 cont. (page 3)
14. Area(s) of significance:		17. Original or significant owner:	20. National Register eligible?
21. History and significance on continuation page. <input type="checkbox"/>		22. Sources of information on continuation page. <input type="checkbox"/>	Historic District Potential? <input type="checkbox"/> Name of Potential District?

ARCHITECTURAL INFORMATION

23. Category of Property:	30. Roof Material:	37. Windows: Type:
24. Vernacular or property type: Industrial/Warehouse	31. Chimney placement:	Panes
25. Architectural style: Modern Movements	32. Structural system:	38. Acreage (rural): Visible from public road? <input type="checkbox"/>
26. Plan Shape:	33. Exterior wall cladding:	39. Changes: (describe in box 41 cont.) <input type="checkbox"/> Addition Date(s): <input type="checkbox"/> Altered Date(s): <input type="checkbox"/> Moved Date(s): <input type="checkbox"/> Other Date(s):
27. Number of Stories:	34. Foundation Material:	Endangered by:
28. No. of bays (1st floor)	35. Basement type:	40. No. outbuildings (describe in box 40 cont.):
29. Roof Type:	36. Front Porch Type:	41. Further description of building features and associated resources on continuation page. <input type="checkbox"/>

OTHER

42. Current Owner/address: GARDNER STORTS & SUMMERS LLC	43. Inventory form prepared by (name):	44. Survey date:
749 OLD BALLS RD ST LOUIS MO 63141	Additional Information/revisions by:	45. Date of revisions:
FOR SHPO USE:		Survey Category: <input type="checkbox"/> RLS <input type="checkbox"/> ILS <input type="checkbox"/> Significant Properties List

Date entered in inventory:	Level of survey: <input type="checkbox"/> reconnaissance <input type="checkbox"/> intensive	Additional research? <input type="checkbox"/> yes <input type="checkbox"/> no
National Register Status: <input type="checkbox"/> listed <input type="checkbox"/> in listed district	Other:	
Name:		
<input type="checkbox"/> pending listing <input type="checkbox"/> not eligible <input type="checkbox"/> eligible(district) <input type="checkbox"/> eligible (individually) <input type="checkbox"/> not determined		



ARCHITECTURAL/HISTORIC INVENTORY FORM

3515-35 PAPIN ST

LOCATION MAP (include north arrow):

SITE MAP/PLAN (include north arrow):

Insert photograph of primary structure on property:

Photo 1:

Photo 2:

Description:

Description:

Date: CD No.: Image No.

Date: CD No.: Image No.

Photographer:

Main Photo: Images2012\CompleteSurveyPhotos\Papin3515.JPG



ARCHITECTURAL/HISTORIC INVENTORY FORM

3515-35 PAPIN ST

21.(cont.) History:and significance. Expand box as necessary or add continuation pages.

22. (cont.) Sources of information. Expand box as necessary or add continuation pages.

40. (cont.) Description of environment and outbuilding. Expand box as necessary or add continuation pages.

41. (cont.) Description of primary resource. Expand box as necessary, or add continuation pages.

metal garage/warehouse.



49-9070

28

45 x 102 x 110

CU 50' 2" A
DU 50' 2" A
DU 50' 2" A
DU 50' 2" A
DU 50' 2" A
DU 50' 2" A



ARCHITECTURAL/HISTORIC INVENTORY FORM

1. Survey no. SLC-AS-047		2. Survey name: Thematic Survey of Midcentury Modern Movement Nonresidential Architecture in St. Louis	
3. County: St. Louis [Independent City]		4. Address: 4144 PAPIN ST	
Alternate address if applicable			
5. City/State: St. Louis [Independent City], M		6. UTM: LAT LONG:	7. Township/Range/Section: T: R: S: N/A
8. Historic Name (if known):		9. Present/other name (if known):	
10. Ownership:	11a. Historic Use (if known):	11b. Current Use:	

HISTORICAL DATA

12. Construction date: Major addition/alteration date:	1960	15. Architect:	18. Previously surveyed? <input type="checkbox"/> Cite survey name in box 22 cont. (page 3)
13. Significant date/period:		16. Builder/contractor:	19. On National Register? Cite nomination name in box 22 cont. (page 3)
14. Area(s) of significance:		17. Original or significant owner:	20. National Register eligible?
21. History and significance on continuation page. <input type="checkbox"/>		22. Sources of information on continuation page. <input type="checkbox"/>	Historic District Potential? <input type="checkbox"/> Name of Potential District?

ARCHITECTURAL INFORMATION

23. Category of Property:	30. Roof Material:	37. Windows: Type:
24. Vernacular or property type: 1-Story Commercial	31. Chimney placement:	Panes
25. Architectural style: Modern Movements	32. Structural system:	38. Acreage (rural): Visible from public road? <input type="checkbox"/>
26. Plan Shape:	33. Exterior wall cladding:	39. Changes: (describe in box 41 cont.) <input type="checkbox"/> Addition Date(s): <input type="checkbox"/> Altered Date(s): <input type="checkbox"/> Moved Date(s): <input type="checkbox"/> Other Date(s):
27. Number of Stories:	34. Foundation Material:	Endangered by:
28. No. of bays (1st floor)	35. Basement type:	40. No. outbuildings (describe in box 40 cont.):
29. Roof Type:	36. Front Porch Type:	41. Further description of building features and associated resources on continuation page. <input type="checkbox"/>

OTHER

42. Current Owner/address: R & S REAL ESTATE GROUP LLC	43. Inventory form prepared by (name):	44. Survey date:
4109 PAPIN ST ST LOUIS MO 63110	Additional Information/revisions by:	45. Date of revisions:
FOR SHPO USE:		Survey Category: <input type="checkbox"/> RLS <input type="checkbox"/> ILS <input type="checkbox"/> Significant Properties List

Date entered in inventory:	Level of survey: <input type="checkbox"/> reconnaissance <input type="checkbox"/> intensive	Additional research? <input type="checkbox"/> yes <input type="checkbox"/> no
National Register Status: <input type="checkbox"/> listed <input type="checkbox"/> in listed district	Other:	
Name:		
<input type="checkbox"/> pending listing <input type="checkbox"/> not eligible <input type="checkbox"/> eligible(district) <input type="checkbox"/> eligible (individually) <input type="checkbox"/> not determined		



ARCHITECTURAL/HISTORIC INVENTORY FORM

4144 PAPIN ST

LOCATION MAP (include north arrow):

SITE MAP/PLAN (include north arrow):

Insert photograph of primary structure on property:

Photo 1:

Photo 2:

Description:

Description:

Date:

CD No.:

Image No.

Date:

CD No.:

Image No.

Photographer:

Main Photo: Images2012\CompleteSurveyPhotos\Papin4144.JPG



ARCHITECTURAL/HISTORIC INVENTORY FORM

4144 PAPIN ST

21.(cont.) History:and significance. Expand box as necessary or add continuation pages.

22. (cont.) Sources of information. Expand box as necessary or add continuation pages.

40. (cont.) Description of environment and outbuilding. Expand box as necessary or add continuation pages.

41. (cont.) Description of primary resource. Expand box as necessary, or add continuation pages.

Schueddig Tool Works. Concrete block. Non-descript.



4144



ARCHITECTURAL/HISTORIC INVENTORY FORM

1. Survey no. SLC-AS-047	2. Survey name: Thematic Survey of Midcentury Modern Movement Nonresidential Architecture in St. Louis		
3. County: St. Louis [Independent City]	4. Address: 4145-51 PAPIN ST		
Alternate address if applicable			
5. City/State: St. Louis [Independent City], M	6. UTM:	or: LAT	7. Township/Range/Section: T: R: S: N/A
8. Historic Name (if known):		9. Present/other name (if known):	
10. Ownership:	11a. Historic Use (if known):	11b. Current Use:	

HISTORICAL DATA

12. Construction date: Major addition/alteration date:	1973	15. Architect:	18. Previously surveyed? <input type="checkbox"/> Cite survey name in box 22 cont. (page 3)
13. Significant date/period:		16. Builder/contractor:	19. On National Register? Cite nomination name in box 22 cont. (page 3)
14. Area(s) of significance:		17. Original or significant owner:	20. National Register eligible?
21. History and significance on continuation page. <input type="checkbox"/>		22. Sources of information on continuation page. <input type="checkbox"/>	Historic District Potential? <input type="checkbox"/> Name of Potential District?

ARCHITECTURAL INFORMATION

23. Category of Property:	30. Roof Material:	37. Windows: Type:
24. Vernacular or property type: Industrial/Warehouse	31. Chimney placement:	Panes
25. Architectural style: Modern Movements	32. Structural system:	38. Acreage (rural): Visible from public road? <input type="checkbox"/>
26. Plan Shape:	33. Exterior wall cladding:	39. Changes: (describe in box 41 cont.) <input type="checkbox"/> Addition Date(s): <input type="checkbox"/> Altered Date(s): <input type="checkbox"/> Moved Date(s): <input type="checkbox"/> Other Date(s):
27. Number of Stories:	34. Foundation Material:	Endangered by:
28. No. of bays (1st floor)	35. Basement type:	40. No. outbuildings (describe in box 40 cont.):
29. Roof Type:	36. Front Porch Type:	41. Further description of building features and associated resources on continuation page. <input type="checkbox"/>

OTHER

42. Current Owner/address: GRIMCO INC	43. Inventory form prepared by (name):	44. Survey date:
1585 FENCORP DR FENTON MO 63026	Additional Information/revisions by:	45. Date of revisions:
FOR SHPO USE:		Survey Category: <input type="checkbox"/> RLS <input type="checkbox"/> ILS <input type="checkbox"/> Significant Properties List

Date entered in inventory:	Level of survey: <input type="checkbox"/> reconnaissance <input type="checkbox"/> intensive	Additional research? <input type="checkbox"/> yes <input type="checkbox"/> no
National Register Status: <input type="checkbox"/> listed <input type="checkbox"/> in listed district	Other:	
Name:		
<input type="checkbox"/> pending listing <input type="checkbox"/> not eligible <input type="checkbox"/> eligible(district) <input type="checkbox"/> eligible (individually) <input type="checkbox"/> not determined		



ARCHITECTURAL/HISTORIC INVENTORY FORM

4145-51 PAPIN ST

LOCATION MAP (include north arrow):

SITE MAP/PLAN (include north arrow):

Insert photograph of primary structure on property:

Photo 1:

Photo 2:

Description:

Description:

Date: CD No.: Image No.

Date: CD No.: Image No.

Photographer:

Main Photo: Images2012\CompleteSurveyPhotos\Papin4145.JPG



ARCHITECTURAL/HISTORIC INVENTORY FORM

4145-51 PAPIN ST

21.(cont.) History:and significance. Expand box as necessary or add continuation pages.

22. (cont.) Sources of information. Expand box as necessary or add continuation pages.

40. (cont.) Description of environment and outbuilding. Expand box as necessary or add continuation pages.

41. (cont.) Description of primary resource. Expand box as necessary, or add continuation pages.

brick entrance, metal warehouse. Vacant



4145

MIDESCO
Contact: Andy Murphy or John McManus
10,150 SF
FOR SALE
314 944-1414



ARCHITECTURAL/HISTORIC INVENTORY FORM

1. Survey no. SLC-AS-047	2. Survey name: Thematic Survey of Midcentury Modern Movement Nonresidential Architecture in St. Louis		
3. County: St. Louis [Independent City]	4. Address: 4534 W PAPIN ST		
Alternate address if applicable			
5. City/State: St. Louis [Independent City], M	6. UTM:	or: LAT	7. Township/Range/Section: T: R: S: N/A
8. Historic Name (if known):		9. Present/other name (if known):	
10. Ownership:		11a. Historic Use (if known):	11b. Current Use:

HISTORICAL DATA

12. Construction date: Major addition/alteration date:	1950	15. Architect:	18. Previously surveyed? <input type="checkbox"/> Cite survey name in box 22 cont. (page 3)
13. Significant date/period:		16. Builder/contractor:	19. On National Register? Cite nomination name in box 22 cont. (page 3)
14. Area(s) of significance:		17. Original or significant owner:	20. National Register eligible?
21. History and significance on continuation page. <input type="checkbox"/>		22. Sources of information on continuation page. <input type="checkbox"/>	Historic District Potential? <input type="checkbox"/> Name of Potential District?

ARCHITECTURAL INFORMATION

23. Category of Property:	30. Roof Material:	37. Windows: Type:
24. Vernacular or property type: School	31. Chimney placement:	Panes
25. Architectural style: Modern Movements	32. Structural system:	38. Acreage (rural): Visible from public road? <input type="checkbox"/>
26. Plan Shape:	33. Exterior wall cladding:	39. Changes: (describe in box 41 cont.) <input type="checkbox"/> Addition Date(s) <input type="checkbox"/> Altered Date(s) <input type="checkbox"/> Moved Date(s) <input type="checkbox"/> Other Date(s)
27. Number of Stories:	34. Foundation Material:	Endangered by:
28. No. of bays (1st floor)	35. Basement type:	40. No. outbuildings (describe in box 40 cont.):
29. Roof Type:	36. Front Porch Type:	41. Further description of building features and associated resources on continuation page. <input type="checkbox"/>

OTHER

42. Current Owner/address: MHWC LLC	43. Inventory form prepared by (name):	44. Survey date:
909 S TAYLOR ST LOUIS MO 63110	Additional Information/revisions by:	45. Date of revisions:
FOR SHPO USE:		Survey Category: <input type="checkbox"/> RLS <input type="checkbox"/> ILS <input type="checkbox"/> Significant Properties List

Date entered in inventory:	Level of survey: <input type="checkbox"/> reconnaissance <input type="checkbox"/> intensive	Additional research? <input type="checkbox"/> yes <input type="checkbox"/> no
National Register Status: <input type="checkbox"/> listed <input type="checkbox"/> in listed district	Other:	
Name:		
<input type="checkbox"/> pending listing <input type="checkbox"/> not eligible <input type="checkbox"/> eligible(district) <input type="checkbox"/> eligible (individually) <input type="checkbox"/> not determined		



ARCHITECTURAL/HISTORIC INVENTORY FORM

4534 W PAPIN ST

LOCATION MAP (include north arrow):

SITE MAP/PLAN (include north arrow):

Insert photograph of primary structure on property:

Photo 1:

Photo 2:

Description:

Description:

Date:

CD No.:

Image No.

Date:

CD No.:

Image No.

Photographer:

Main Photo: Images2012\CompleteSurveyPhotos\PapinW4534.JPG



MISSOURI DEPARTMENT OF NATURAL RESOURCES
STATE HISTORIC PRESERVATION OFFICE, P.O. Box 176, Jefferson City, MO 65102

ARCHITECTURAL/HISTORIC INVENTORY FORM

4534 W PAPIN ST

21.(cont.) History:and significance. Expand box as necessary or add continuation pages.

22. (cont.) Sources of information. Expand box as necessary or add continuation pages.

40. (cont.) Description of environment and outbuilding. Expand box as necessary or add continuation pages.

41. (cont.) Description of primary resource. Expand box as necessary, or add continuation pages.

St. Louis College of Nursing







ARCHITECTURAL/HISTORIC INVENTORY FORM

1. Survey no. SLC-AS-047		2. Survey name: Thematic Survey of Midcentury Modern Movement Nonresidential Architecture in St. Louis	
3. County: St. Louis [Independent City]		4. Address: 706 PARK AV	
Alternate address if applicable			
5. City/State: St. Louis [Independent City], M		6. UTM: LAT LONG:	7. Township/Range/Section: T: R: S: N/A
8. Historic Name (if known):		9. Present/other name (if known):	
10. Ownership:	11a. Historic Use (if known):	11b. Current Use:	

HISTORICAL DATA

12. Construction date: Major addition/alteration date:	1965	15. Architect:	18. Previously surveyed? <input type="checkbox"/> Cite survey name in box 22 cont. (page 3)
13. Significant date/period:		16. Builder/contractor:	19. On National Register? Cite nomination name in box 22 cont. (page 3)
14. Area(s) of significance:		17. Original or significant owner:	20. National Register eligible?
21. History and significance on continuation page. <input type="checkbox"/>		22. Sources of information on continuation page. <input type="checkbox"/>	Historic District Potential? <input type="checkbox"/> Name of Potential District?

ARCHITECTURAL INFORMATION

23. Category of Property:	30. Roof Material:	37. Windows: Type:
24. Vernacular or property type: Industrial/Warehouse	31. Chimney placement:	Panes
25. Architectural style: Modern Movements	32. Structural system:	38. Acreage (rural): Visible from public road? <input type="checkbox"/>
26. Plan Shape:	33. Exterior wall cladding:	39. Changes: (describe in box 41 cont.) <input type="checkbox"/> Addition Date(s): <input type="checkbox"/> Altered Date(s): <input type="checkbox"/> Moved Date(s): <input type="checkbox"/> Other Date(s):
27. Number of Stories:	34. Foundation Material:	Endangered by:
28. No. of bays (1st floor)	35. Basement type:	40. No. outbuildings (describe in box 40 cont.):
29. Roof Type:	36. Front Porch Type:	41. Further description of building features and associated resources on continuation page. <input type="checkbox"/>

OTHER

42. Current Owner/address: HOANG, HENRY & SUSAN ETAL	43. Inventory form prepared by (name):	44. Survey date:
9923 GRANVIEW FOREST CT SUNSET HILLS MO 63127	Additional Information/revisions by:	45. Date of revisions:
FOR SHPO USE:		Survey Category: <input type="checkbox"/> RLS <input type="checkbox"/> ILS <input type="checkbox"/> Significant Properties List

Date entered in inventory:	Level of survey: <input type="checkbox"/> reconnaissance <input type="checkbox"/> intensive	Additional research? <input type="checkbox"/> yes <input type="checkbox"/> no
National Register Status: <input type="checkbox"/> listed <input type="checkbox"/> in listed district	Other:	
Name:		
<input type="checkbox"/> pending listing <input type="checkbox"/> not eligible <input type="checkbox"/> eligible(district) <input type="checkbox"/> eligible (individually) <input type="checkbox"/> not determined		



ARCHITECTURAL/HISTORIC INVENTORY FORM

706 PARK AV

LOCATION MAP (include north arrow):

SITE MAP/PLAN (include north arrow):

Insert photograph of primary structure on property:

Photo 1:

Photo 2:

Description:

Description:

Date:

CD No.:

Image No.

Date:

CD No.:

Image No.

Photographer:

Main Photo: Images2012\CompleteSurveyPhotos\Park706.JPG



ARCHITECTURAL/HISTORIC INVENTORY FORM

706 PARK AV

21.(cont.) History:and significance. Expand box as necessary or add continuation pages.

22. (cont.) Sources of information. Expand box as necessary or add continuation pages.

40. (cont.) Description of environment and outbuilding. Expand box as necessary or add continuation pages.

41. (cont.) Description of primary resource. Expand box as necessary, or add continuation pages.

1-story, Office & Industrial use building.

Ford
TRUCKS

GOLDEN PHOENIX
INTERNATIONAL FOODS

mych...
million.com



ARCHITECTURAL/HISTORIC INVENTORY FORM

1. Survey no. SLC-AS-047		2. Survey name: Thematic Survey of Modern Movement Architecture in St. Louis	
3. County: St. Louis [Independent City]		4. Address: 1017-27 PARK AV	
Alternate address if applicable			
5. City/State: St. Louis, MO		6. UTM:	or: LAT
			LONG:
		7. Township/Range/Section: T: R: S: N/A	
8. Historic Name (if known):		9. Present/other name (if known):	
10. Ownership:	11a. Historic Use (if known):		11b. Current Use:

HISTORICAL DATA

12. Construction date:	15. Architect:	18. Previously surveyed? <input type="checkbox"/> Cite survey name in box 22 cont. (page 3)
Major addition/alteration date:		
13. Significant date/period:	16. Builder/contractor:	19. On National Register? Cite nomination name in box 22 cont. (page 3)
14. Area(s) of significance:		
	17. Original or significant owner:	20. National Register eligible?
21. History and significance on continuation page. <input type="checkbox"/>	22. Sources of information on continuation page. <input type="checkbox"/>	Historic District Potential? <input type="checkbox"/>
		Name of Potential District?

ARCHITECTURAL INFORMATION

23. Category of Property:	30. Roof Material:	37. Windows: Type:
		Panes
24. Vernacular or property type: Office Building	31. Chimney placement:	38. Acreage (rural): Visible from public road? <input type="checkbox"/>
25. Architectural style: Modern Movements	32. Structural system:	39. Changes: (describe in box 41 cont.)
26. Plan Shape:	33. Exterior wall cladding:	<input type="checkbox"/> Addition Date(s)
		<input type="checkbox"/> Altered Date(s)
27. Number of Stories:	34. Foundation Material:	<input type="checkbox"/> Moved Date(s)
		<input type="checkbox"/> Other Date(s)
		Endangered by:
28. No. of bays (1st floor)	35. Basement type:	40. No. outbuildings (describe in box 40 cont.):
29. Roof Type:	36. Front Porch Type:	41. Further description of building features and associated resources on continuation page. <input type="checkbox"/>

OTHER

42. Current Owner/address: PETER & PAUL COMMUNITY SERVICES INC		43. Inventory form prepared by (name):	44. Survey date:
1025 PARK AV STE 1023		Additional Information/revisions by:	45. Date of revisions:
ST LOUIS	MO 63104		
FOR SHPO USE:		Survey Category: <input type="checkbox"/> RLS <input type="checkbox"/> ILS <input type="checkbox"/> Significant Properties List	

Date entered in inventory:	Level of survey: <input type="checkbox"/> reconnaissance <input type="checkbox"/> intensive	Additional research? <input type="checkbox"/> yes <input type="checkbox"/> no
National Register Status: <input type="checkbox"/> listed <input type="checkbox"/> in listed district	Other:	
Name:		
<input type="checkbox"/> pending listing <input type="checkbox"/> not eligible		
<input type="checkbox"/> eligible(district) <input type="checkbox"/> eligible (individually)		
<input type="checkbox"/> not determined		



ARCHITECTURAL/HISTORIC INVENTORY FORM

1017-27 PARK AV

LOCATION MAP (include north arrow):

SITE MAP/PLAN (include north arrow):

Insert photograph of primary structure on property:

Photo 1:

Photo 2:

Description:

Description:

Date:

CD No.:

Image No.

Date:

CD No.:

Image No.

Photographer:

Main Photo: Images2012\CompleteSurveyPhotos\Park1017.JPG



ARCHITECTURAL/HISTORIC INVENTORY FORM

1017-27 PARK AV

21.(cont.) History:and significance. Expand box as necessary or add continuation pages.

22. (cont.) Sources of information. Expand box as necessary or add continuation pages.

40. (cont.) Description of environment and outbuilding. Expand box as necessary or add continuation pages.

41. (cont.) Description of primary resource. Expand box as necessary, or add continuation pages.

One-story variegated brick office building with corner entry. Blue glazed brick entry surround. Square glass block windows. Veritcal corbelling at one end of street façade. Thick, flat projecting metal edged awning at corner.



 **PETER & PAUL**
COMMUNITY SERVICES
314.588.7111



ARCHITECTURAL/HISTORIC INVENTORY FORM

1. Survey no. SLC-AS-047		2. Survey name: Thematic Survey of Midcentury Modern Movement Nonresidential Architecture in St. Louis	
3. County: St. Louis [Independent City]		4. Address: 5540 WEST PARK AV	
Alternate address if applicable			
5. City/State: St. Louis [Independent City], M		6. UTM: or: LAT LONG:	7. Township/Range/Section: T: R: S: N/A
8. Historic Name (if known):		9. Present/other name (if known):	
10. Ownership:	11a. Historic Use (if known):	11b. Current Use:	

HISTORICAL DATA

12. Construction date: Major addition/alteration date:	1947 1954	15. Architect:	18. Previously surveyed? <input type="checkbox"/> Cite survey name in box 22 cont. (page 3)
13. Significant date/period:		16. Builder/contractor:	19. On National Register? Cite nomination name in box 22 cont. (page 3)
14. Area(s) of significance:		17. Original or significant owner:	20. National Register eligible?
21. History and significance on continuation page. <input type="checkbox"/>		22. Sources of information on continuation page. <input type="checkbox"/>	Historic District Potential? <input type="checkbox"/> Name of Potential District?

ARCHITECTURAL INFORMATION

23. Category of Property:	30. Roof Material:	37. Windows: Type:
24. Vernacular or property type: Industrial/Warehouse	31. Chimney placement:	Panes
25. Architectural style: Modern Movements	32. Structural system:	38. Acreage (rural): Visible from public road? <input type="checkbox"/>
26. Plan Shape:	33. Exterior wall cladding:	39. Changes: (describe in box 41 cont.) <input type="checkbox"/> Addition Date(s): <input type="checkbox"/> Altered Date(s): <input type="checkbox"/> Moved Date(s): <input type="checkbox"/> Other Date(s):
27. Number of Stories:	34. Foundation Material:	Endangered by:
28. No. of bays (1st floor)	35. Basement type:	40. No. outbuildings (describe in box 40 cont.):
29. Roof Type:	36. Front Porch Type:	41. Further description of building features and associated resources on continuation page. <input type="checkbox"/>

OTHER

42. Current Owner/address: AMERICAN PULVERIZER CO	43. Inventory form prepared by (name):	44. Survey date:
5540 WEST PARK ST LOUIS MO 63110	Additional Information/revisions by:	45. Date of revisions:
FOR SHPO USE:		Survey Category: <input type="checkbox"/> RLS <input type="checkbox"/> ILS <input type="checkbox"/> Significant Properties List

Date entered in inventory:	Level of survey: <input type="checkbox"/> reconnaissance <input type="checkbox"/> intensive	Additional research? <input type="checkbox"/> yes <input type="checkbox"/> no
National Register Status: <input type="checkbox"/> listed <input type="checkbox"/> in listed district	Other:	
Name:		
<input type="checkbox"/> pending listing <input type="checkbox"/> not eligible <input type="checkbox"/> eligible(district) <input type="checkbox"/> eligible (individually) <input type="checkbox"/> not determined		



ARCHITECTURAL/HISTORIC INVENTORY FORM

5540 WEST PARK AV

LOCATION MAP (include north arrow):

SITE MAP/PLAN (include north arrow):

Insert photograph of primary structure on property:

Photo 1:

Photo 2:

Description:

Description:

Date:

CD No.:

Image No.

Date:

CD No.:

Image No.

Photographer:

Main Photo: Images2012\CompleteSurveyPhotos\WestPark5540.jpg



ARCHITECTURAL/HISTORIC INVENTORY FORM

5540 WEST PARK AV

21.(cont.) History:and significance. Expand box as necessary or add continuation pages.

22. (cont.) Sources of information. Expand box as necessary or add continuation pages.

40. (cont.) Description of environment and outbuilding. Expand box as necessary or add continuation pages.

41. (cont.) Description of primary resource. Expand box as necessary, or add continuation pages.

Large two-story metal indutrial building with large central vehicular door. Industrial sash windows with screens. One-story shed roof addition to side. At side rear is a long one-story section with industrial sash.



American
FABRICATED STEELWORK
FABRICATION FACILITY
5540 West Park Ave.



American
ALL VISITORS MUST
REPORT TO OFFICE
1310 West Park Ave.

American
ALL VISITORS MUST
REPORT TO OFFICE
1310 West Park Ave.



ARCHITECTURAL/HISTORIC INVENTORY FORM

1. Survey no. SLC-AS-047		2. Survey name: Thematic Survey of Midcentury Modern Movement Nonresidential Architecture in St. Louis	
3. County: St. Louis [Independent City]		4. Address: 5545 WEST PARK AV	
Alternate address if applicable			
5. City/State: St. Louis [Independent City], M		6. UTM: LAT LONG:	7. Township/Range/Section: T: R: S: N/A
8. Historic Name (if known):		9. Present/other name (if known):	
10. Ownership:	11a. Historic Use (if known):	11b. Current Use:	

HISTORICAL DATA

12. Construction date: Major addition/alteration date:	1952	15. Architect:	18. Previously surveyed? <input type="checkbox"/> Cite survey name in box 22 cont. (page 3)
13. Significant date/period:		16. Builder/contractor:	19. On National Register? Cite nomination name in box 22 cont. (page 3)
14. Area(s) of significance:		17. Original or significant owner:	20. National Register eligible?
21. History and significance on continuation page. <input type="checkbox"/>		22. Sources of information on continuation page. <input type="checkbox"/>	Historic District Potential? <input type="checkbox"/> Name of Potential District?

ARCHITECTURAL INFORMATION

23. Category of Property:	30. Roof Material:	37. Windows: Type:
24. Vernacular or property type: Office in Front of Other Use	31. Chimney placement:	Panes
25. Architectural style: Modern Movements	32. Structural system:	38. Acreage (rural): Visible from public road? <input type="checkbox"/>
26. Plan Shape:	33. Exterior wall cladding:	39. Changes: (describe in box 41 cont.) <input type="checkbox"/> Addition Date(s) <input type="checkbox"/> Altered Date(s) <input type="checkbox"/> Moved Date(s) <input type="checkbox"/> Other Date(s)
27. Number of Stories:	34. Foundation Material:	Endangered by:
28. No. of bays (1st floor)	35. Basement type:	40. No. outbuildings (describe in box 40 cont.):
29. Roof Type:	36. Front Porch Type:	41. Further description of building features and associated resources on continuation page. <input type="checkbox"/>

OTHER

42. Current Owner/address: REMCO PROPERTIES LLC	43. Inventory form prepared by (name):	44. Survey date:
316 LAKE LORRAINE DR SWANSEA IL 62226	Additional Information/revisions by:	45. Date of revisions:
FOR SHPO USE:		Survey Category: <input type="checkbox"/> RLS <input type="checkbox"/> ILS <input type="checkbox"/> Significant Properties List

Date entered in inventory:	Level of survey: <input type="checkbox"/> reconnaissance <input type="checkbox"/> intensive	Additional research? <input type="checkbox"/> yes <input type="checkbox"/> no
National Register Status: <input type="checkbox"/> listed <input type="checkbox"/> in listed district	Other:	
Name:		
<input type="checkbox"/> pending listing <input type="checkbox"/> not eligible <input type="checkbox"/> eligible(district) <input type="checkbox"/> eligible (individually) <input type="checkbox"/> not determined		



ARCHITECTURAL/HISTORIC INVENTORY FORM

5545 WEST PARK AV

LOCATION MAP (include north arrow):

SITE MAP/PLAN (include north arrow):

Insert photograph of primary structure on property:

Photo 1:

Photo 2:

Description:

Description:

Date:

CD No.:

Image No.

Date:

CD No.:

Image No.

Photographer:

Main Photo: Images2012\CompleteSurveyPhotos\WestPark5545.jpg



ARCHITECTURAL/HISTORIC INVENTORY FORM

5545 WEST PARK AV

21.(cont.) History:and significance. Expand box as necessary or add continuation pages.

22. (cont.) Sources of information. Expand box as necessary or add continuation pages.

40. (cont.) Description of environment and outbuilding. Expand box as necessary or add continuation pages.

41. (cont.) Description of primary resource. Expand box as necessary, or add continuation pages.

Low one-story, flat roof office with blond brick base and reflective aluminum windows. Behind is a large gable-front metal industrial building.



SPEED
LIMIT
25



ARCHITECTURAL/HISTORIC INVENTORY FORM

1. Survey no. SLC-AS-047		2. Survey name: Thematic Survey of Midcentury Modern Movement Nonresidential Architecture in St. Louis	
3. County: St. Louis [Independent City]		4. Address: 5600 WEST PARK AV	
Alternate address if applicable			
5. City/State: St. Louis [Independent City], M		6. UTM: LAT	7. Township/Range/Section: T: R: S: N/A
8. Historic Name (if known):		9. Present/other name (if known):	
10. Ownership:	11a. Historic Use (if known):	11b. Current Use:	

HISTORICAL DATA

12. Construction date: Major addition/alteration date:	1950 2007	15. Architect:	18. Previously surveyed? <input type="checkbox"/> Cite survey name in box 22 cont. (page 3)
13. Significant date/period:		16. Builder/contractor:	19. On National Register? Cite nomination name in box 22 cont. (page 3)
14. Area(s) of significance:		17. Original or significant owner:	20. National Register eligible?
21. History and significance on continuation page. <input type="checkbox"/>		22. Sources of information on continuation page. <input type="checkbox"/>	Historic District Potential? <input type="checkbox"/> Name of Potential District?

ARCHITECTURAL INFORMATION

23. Category of Property:	30. Roof Material:	37. Windows: Type:
24. Vernacular or property type: Industrial/Warehouse	31. Chimney placement:	Panes
25. Architectural style: Modern Movements	32. Structural system:	38. Acreage (rural): Visible from public road? <input type="checkbox"/>
26. Plan Shape:	33. Exterior wall cladding:	39. Changes: (describe in box 41 cont.) <input type="checkbox"/> Addition Date(s): <input type="checkbox"/> Altered Date(s): <input type="checkbox"/> Moved Date(s): <input type="checkbox"/> Other Date(s):
27. Number of Stories:	34. Foundation Material:	Endangered by:
28. No. of bays (1st floor)	35. Basement type:	40. No. outbuildings (describe in box 40 cont.):
29. Roof Type:	36. Front Porch Type:	41. Further description of building features and associated resources on continuation page. <input type="checkbox"/>

OTHER

42. Current Owner/address: PAULO PRODUCTS CO ATTN: ACCOUNTS PAYABLE 5620 WEST PARK AV ST LOUIS MO 63110	43. Inventory form prepared by (name): Additional Information/revisions by:	44. Survey date: 45. Date of revisions: Survey Category: <input type="checkbox"/> RLS <input type="checkbox"/> ILS <input type="checkbox"/> Significant Properties List
---	--	--

FOR SHPO USE:

Date entered in inventory:	Level of survey: <input type="checkbox"/> reconnaissance <input type="checkbox"/> intensive	Additional research? <input type="checkbox"/> yes <input type="checkbox"/> no
National Register Status: <input type="checkbox"/> listed <input type="checkbox"/> in listed district	Other:	
Name:		
<input type="checkbox"/> pending listing <input type="checkbox"/> not eligible <input type="checkbox"/> eligible(district) <input type="checkbox"/> eligible (individually) <input type="checkbox"/> not determined		



ARCHITECTURAL/HISTORIC INVENTORY FORM

5600 WEST PARK AV

LOCATION MAP (include north arrow):

SITE MAP/PLAN (include north arrow):

Insert photograph of primary structure on property:

Photo 1:

Photo 2:

Description:

Description:

Date:

CD No.:

Image No.

Date:

CD No.:

Image No.

Photographer:

Main Photo: Images2012\CompleteSurveyPhotos\WestPark5600.jpg



ARCHITECTURAL/HISTORIC INVENTORY FORM

5600 WEST PARK AV

21.(cont.) History:and significance. Expand box as necessary or add continuation pages.

22. (cont.) Sources of information. Expand box as necessary or add continuation pages.

40. (cont.) Description of environment and outbuilding. Expand box as necessary or add continuation pages.

41. (cont.) Description of primary resource. Expand box as necessary, or add continuation pages.

Section of building fronting West Park consists of two tall connected gable-front buildings with a large vehicular door sitting on a high concrete base. Section fronting Sublette looks like three connected quonset huts with two large vehicular doors on a concrete foundation.





SUBLETTE



888.762.7777



ARCHITECTURAL/HISTORIC INVENTORY FORM

1. Survey no. SLC-AS-047		2. Survey name: Thematic Survey of Midcentury Modern Movement Nonresidential Architecture in St. Louis	
3. County: St. Louis [Independent City]		4. Address: 5601 WEST PARK AV	
Alternate address if applicable			
5. City/State: St. Louis [Independent City], M		6. UTM: LAT LONG:	7. Township/Range/Section: T: R: S: N/A
8. Historic Name (if known):		9. Present/other name (if known):	
10. Ownership:	11a. Historic Use (if known):	11b. Current Use:	

HISTORICAL DATA

12. Construction date: Major addition/alteration date:	1949	15. Architect:	18. Previously surveyed? <input type="checkbox"/> Cite survey name in box 22 cont. (page 3)
13. Significant date/period:		16. Builder/contractor:	19. On National Register? Cite nomination name in box 22 cont. (page 3)
14. Area(s) of significance:		17. Original or significant owner:	20. National Register eligible?
21. History and significance on continuation page. <input type="checkbox"/>		22. Sources of information on continuation page. <input type="checkbox"/>	Historic District Potential? <input type="checkbox"/> Name of Potential District?

ARCHITECTURAL INFORMATION

23. Category of Property:	30. Roof Material:	37. Windows: Type:
24. Vernacular or property type: Industrial/Warehouse	31. Chimney placement:	Panes
25. Architectural style: Modern Movements	32. Structural system:	38. Acreage (rural): Visible from public road? <input type="checkbox"/>
26. Plan Shape:	33. Exterior wall cladding:	39. Changes: (describe in box 41 cont.) <input type="checkbox"/> Addition Date(s) <input type="checkbox"/> Altered Date(s) <input type="checkbox"/> Moved Date(s) <input type="checkbox"/> Other Date(s)
27. Number of Stories:	34. Foundation Material:	Endangered by:
28. No. of bays (1st floor)	35. Basement type:	40. No. outbuildings (describe in box 40 cont.):
29. Roof Type:	36. Front Porch Type:	41. Further description of building features and associated resources on continuation page. <input type="checkbox"/>

OTHER

42. Current Owner/address: CONTINENTAL FABRICATORS INC	43. Inventory form prepared by (name):	44. Survey date:
5601 W PARK ST LOUIS MO 63110	Additional Information/revisions by:	45. Date of revisions:
FOR SHPO USE:		Survey Category: <input type="checkbox"/> RLS <input type="checkbox"/> ILS <input type="checkbox"/> Significant Properties List

Date entered in inventory:	Level of survey: <input type="checkbox"/> reconnaissance <input type="checkbox"/> intensive	Additional research? <input type="checkbox"/> yes <input type="checkbox"/> no
National Register Status: <input type="checkbox"/> listed <input type="checkbox"/> in listed district	Other:	
Name:		
<input type="checkbox"/> pending listing <input type="checkbox"/> not eligible <input type="checkbox"/> eligible(district) <input type="checkbox"/> eligible (individually) <input type="checkbox"/> not determined		



ARCHITECTURAL/HISTORIC INVENTORY FORM

5601 WEST PARK AV

LOCATION MAP (include north arrow):

SITE MAP/PLAN (include north arrow):

Insert photograph of primary structure on property:

Photo 1:

Photo 2:

Description:

Description:

Date:

CD No.:

Image No.

Date:

CD No.:

Image No.

Photographer:

Main Photo: Images2012\CompleteSurveyPhotos\WestPark5601.jpg



ARCHITECTURAL/HISTORIC INVENTORY FORM

5601 WEST PARK AV

21.(cont.) History:and significance. Expand box as necessary or add continuation pages.

22. (cont.) Sources of information. Expand box as necessary or add continuation pages.

40. (cont.) Description of environment and outbuilding. Expand box as necessary or add continuation pages.

41. (cont.) Description of primary resource. Expand box as necessary, or add continuation pages.

Three buildings in an attached complex. A newer two-story building to the right; a one-story buff brick office with recessed entry, red brick accents and small windows; and a tall one-story industrial building with large industrial sash windows, a large vehicular door and corrugated metal at cornice line. Large metal canopy at rear of newer building. Also metal structure at rear side.



Continental Fabricators, Inc.

Continental Fabricators, Inc.
201 North 1st St.
P.O. Box 1000
St. Louis, MO 63103

NO PARKING
ANYTIME





 Continental Fabricators, Inc.
2001 West Park Ave.









ARCHITECTURAL/HISTORIC INVENTORY FORM

1. Survey no. SLC-AS-047		2. Survey name: Thematic Survey of Midcentury Modern Movement Nonresidential Architecture in St. Louis	
3. County: St. Louis [Independent City]		4. Address: 5620 WEST PARK AV	
Alternate address if applicable			
5. City/State: St. Louis [Independent City], M		6. UTM: LAT LONG:	7. Township/Range/Section: T: R: S: N/A
8. Historic Name (if known):		9. Present/other name (if known):	
10. Ownership:	11a. Historic Use (if known):	11b. Current Use:	

HISTORICAL DATA

12. Construction date: Major addition/alteration date:	1970	15. Architect:	18. Previously surveyed? <input type="checkbox"/> Cite survey name in box 22 cont. (page 3)
13. Significant date/period:		16. Builder/contractor:	19. On National Register? Cite nomination name in box 22 cont. (page 3)
14. Area(s) of significance:		17. Original or significant owner:	20. National Register eligible?
21. History and significance on continuation page. <input type="checkbox"/>		22. Sources of information on continuation page. <input type="checkbox"/>	Historic District Potential? <input type="checkbox"/> Name of Potential District?

ARCHITECTURAL INFORMATION

23. Category of Property:	30. Roof Material:	37. Windows: Type:
24. Vernacular or property type: Office Building	31. Chimney placement:	Panes
25. Architectural style: Modern Movements	32. Structural system:	38. Acreage (rural): Visible from public road? <input type="checkbox"/>
26. Plan Shape:	33. Exterior wall cladding:	39. Changes: (describe in box 41 cont.) <input type="checkbox"/> Addition Date(s): <input type="checkbox"/> Altered Date(s): <input type="checkbox"/> Moved Date(s): <input type="checkbox"/> Other Date(s):
27. Number of Stories:	34. Foundation Material:	Endangered by:
28. No. of bays (1st floor)	35. Basement type:	40. No. outbuildings (describe in box 40 cont.):
29. Roof Type:	36. Front Porch Type:	41. Further description of building features and associated resources on continuation page. <input type="checkbox"/>

OTHER

42. Current Owner/address: PAULO PRODUCTS CO ATTN: ACCOUNTS PAYABLE 5620 WEST PARK AV ST LOUIS MO 63110	43. Inventory form prepared by (name): Additional Information/revisions by:	44. Survey date: 45. Date of revisions: Survey Category: <input type="checkbox"/> RLS <input type="checkbox"/> ILS <input type="checkbox"/> Significant Properties List
---	--	--

FOR SHPO USE:

Date entered in inventory:	Level of survey: <input type="checkbox"/> reconnaissance <input type="checkbox"/> intensive	Additional research? <input type="checkbox"/> yes <input type="checkbox"/> no
National Register Status: <input type="checkbox"/> listed <input type="checkbox"/> in listed district	Other:	
Name:		
<input type="checkbox"/> pending listing <input type="checkbox"/> not eligible <input type="checkbox"/> eligible(district) <input type="checkbox"/> eligible (individually) <input type="checkbox"/> not determined		



ARCHITECTURAL/HISTORIC INVENTORY FORM

5620 WEST PARK AV

LOCATION MAP (include north arrow):

SITE MAP/PLAN (include north arrow):

Insert photograph of primary structure on property:

Photo 1:

Photo 2:

Description:

Description:

Date:

CD No.:

Image No.

Date:

CD No.:

Image No.

Photographer:

Main Photo: Images2012\CompleteSurveyPhotos\WestPark5620.jpg



ARCHITECTURAL/HISTORIC INVENTORY FORM

5620 WEST PARK AV

21.(cont.) History:and significance. Expand box as necessary or add continuation pages.

22. (cont.) Sources of information. Expand box as necessary or add continuation pages.

40. (cont.) Description of environment and outbuilding. Expand box as necessary or add continuation pages.

41. (cont.) Description of primary resource. Expand box as necessary, or add continuation pages.

One-story light brown brick building with projecting entry bay. Front window bays are shorter than the brick façade and slightly recessed with slate panels above and below the windows.



5620

 **PAULO**

5711 MAIN PLANT
5000 DELIVERIES



PAULO
PAULO PRODUCTS COMPANY
FINANCE AND ADMINISTRATION

5620



ARCHITECTURAL/HISTORIC INVENTORY FORM

1. Survey no. SLC-AS-047	2. Survey name: Thematic Survey of Midcentury Modern Movement Nonresidential Architecture in St. Louis		
3. County: St. Louis [Independent City]	4. Address: 5711 WEST PARK AV		
Alternate address if applicable			
5. City/State: St. Louis [Independent City], M	6. UTM:	or: LAT	7. Township/Range/Section: T: R: S: N/A
8. Historic Name (if known):		9. Present/other name (if known):	
10. Ownership:	11a. Historic Use (if known):	11b. Current Use:	

HISTORICAL DATA

12. Construction date: Major addition/alteration date:	1967	15. Architect:	18. Previously surveyed? <input type="checkbox"/> Cite survey name in box 22 cont. (page 3)
13. Significant date/period:		16. Builder/contractor:	
14. Area(s) of significance:		17. Original or significant owner:	19. On National Register? Cite nomination name in box 22 cont. (page 3)
			20. National Register eligible?
21. History and significance on continuation page. <input type="checkbox"/>		22. Sources of information on continuation page. <input type="checkbox"/>	Historic District Potential? <input type="checkbox"/> Name of Potential District?

ARCHITECTURAL INFORMATION

23. Category of Property:	30. Roof Material:	37. Windows: Type:
24. Vernacular or property type: Industrial/Warehouse	31. Chimney placement:	Panes
25. Architectural style: Modern Movements	32. Structural system:	38. Acreage (rural): Visible from public road? <input type="checkbox"/>
26. Plan Shape:	33. Exterior wall cladding:	39. Changes: (describe in box 41 cont.) <input type="checkbox"/> Addition Date(s): <input type="checkbox"/> Altered Date(s): <input type="checkbox"/> Moved Date(s): <input type="checkbox"/> Other Date(s):
27. Number of Stories:	34. Foundation Material:	Endangered by:
28. No. of bays (1st floor)	35. Basement type:	40. No. outbuildings (describe in box 40 cont.):
29. Roof Type:	36. Front Porch Type:	41. Further description of building features and associated resources on continuation page. <input type="checkbox"/>

OTHER

42. Current Owner/address: PAULO PRODUCTS CO ATTN: ACCOUNTS PAYABLE 5620 WEST PARK AV ST LOUIS MO 63110	43. Inventory form prepared by (name): Additional Information/revisions by:	44. Survey date: 45. Date of revisions: Survey Category: <input type="checkbox"/> RLS <input type="checkbox"/> ILS <input type="checkbox"/> Significant Properties List
---	--	--

FOR SHPO USE:

Date entered in inventory:	Level of survey: <input type="checkbox"/> reconnaissance <input type="checkbox"/> intensive	Additional research? <input type="checkbox"/> yes <input type="checkbox"/> no
National Register Status: <input type="checkbox"/> listed <input type="checkbox"/> in listed district	Other:	
Name:		
<input type="checkbox"/> pending listing <input type="checkbox"/> not eligible <input type="checkbox"/> eligible(district) <input type="checkbox"/> eligible (individually) <input type="checkbox"/> not determined		



ARCHITECTURAL/HISTORIC INVENTORY FORM

5711 WEST PARK AV

LOCATION MAP (include north arrow):

SITE MAP/PLAN (include north arrow):

Insert photograph of primary structure on property:

Photo 1:

Photo 2:

Description:

Description:

Date:

CD No.:

Image No.

Date:

CD No.:

Image No.

Photographer:

Main Photo: Images2012\CompleteSurveyPhotos\WestPark5711.jpg



ARCHITECTURAL/HISTORIC INVENTORY FORM

5711 WEST PARK AV

21.(cont.) History:and significance. Expand box as necessary or add continuation pages.

22. (cont.) Sources of information. Expand box as necessary or add continuation pages.

40. (cont.) Description of environment and outbuilding. Expand box as necessary or add continuation pages.

41. (cont.) Description of primary resource. Expand box as necessary, or add continuation pages.

Two two-story high "concrete brick" buildings connected by a lower metal building. The eastern section is a fairly plain rectangular building with few openings. The western office building has a curved corner at the southwest corner and entry bay. Bays of floor to ceiling windows and entry.







5711



PAULO
BUILDING
271

445-257



ARCHITECTURAL/HISTORIC INVENTORY FORM

1. Survey no. SLC-AS-047	2. Survey name: Thematic Survey of Midcentury Modern Movement Nonresidential Architecture in St. Louis		
3. County: St. Louis [Independent City]	4. Address: 5727 WEST PARK AV		
Alternate address if applicable			
5. City/State: St. Louis [Independent City], M	6. UTM:	or: LAT	7. Township/Range/Section: T: R: S: N/A
8. Historic Name (if known):		9. Present/other name (if known):	
10. Ownership:	11a. Historic Use (if known):	11b. Current Use:	

HISTORICAL DATA

12. Construction date: Major addition/alteration date:	1951	15. Architect:	18. Previously surveyed? <input type="checkbox"/> Cite survey name in box 22 cont. (page 3)
13. Significant date/period:		16. Builder/contractor:	
14. Area(s) of significance:		17. Original or significant owner:	19. On National Register? Cite nomination name in box 22 cont. (page 3)
			20. National Register eligible?
21. History and significance on continuation page. <input type="checkbox"/>		22. Sources of information on continuation page. <input type="checkbox"/>	Historic District Potential? <input type="checkbox"/> Name of Potential District?

ARCHITECTURAL INFORMATION

23. Category of Property:	30. Roof Material:	37. Windows: Type:
24. Vernacular or property type: Industrial/Warehouse	31. Chimney placement:	Panes
25. Architectural style: Modern Movements	32. Structural system:	38. Acreage (rural): Visible from public road? <input type="checkbox"/>
26. Plan Shape:	33. Exterior wall cladding:	39. Changes: (describe in box 41 cont.) <input type="checkbox"/> Addition Date(s): <input type="checkbox"/> Altered Date(s): <input type="checkbox"/> Moved Date(s): <input type="checkbox"/> Other Date(s):
27. Number of Stories:	34. Foundation Material:	Endangered by:
28. No. of bays (1st floor)	35. Basement type:	40. No. outbuildings (describe in box 40 cont.):
29. Roof Type:	36. Front Porch Type:	41. Further description of building features and associated resources on continuation page. <input type="checkbox"/>

OTHER

42. Current Owner/address: TENZER PROPERTIES LLC	43. Inventory form prepared by (name):	44. Survey date:
5727 WEST PARK AVE ST LOUIS MO 63110	Additional Information/revisions by:	45. Date of revisions:
FOR SHPO USE:		Survey Category: <input type="checkbox"/> RLS <input type="checkbox"/> ILS <input type="checkbox"/> Significant Properties List

Date entered in inventory:	Level of survey: <input type="checkbox"/> reconnaissance <input type="checkbox"/> intensive	Additional research? <input type="checkbox"/> yes <input type="checkbox"/> no
National Register Status: <input type="checkbox"/> listed <input type="checkbox"/> in listed district	Other:	
Name:		
<input type="checkbox"/> pending listing <input type="checkbox"/> not eligible <input type="checkbox"/> eligible(district) <input type="checkbox"/> eligible (individually) <input type="checkbox"/> not determined		



ARCHITECTURAL/HISTORIC INVENTORY FORM

5727 WEST PARK AV

LOCATION MAP (include north arrow):

SITE MAP/PLAN (include north arrow):

Insert photograph of primary structure on property:

Photo 1:

Photo 2:

Description:

Description:

Date:

CD No.:

Image No.

Date:

CD No.:

Image No.

Photographer:

Main Photo: Images2012\CompleteSurveyPhotos\WestPark5727.jpg



ARCHITECTURAL/HISTORIC INVENTORY FORM

5727 WEST PARK AV

21.(cont.) History:and significance. Expand box as necessary or add continuation pages.

22. (cont.) Sources of information. Expand box as necessary or add continuation pages.

40. (cont.) Description of environment and outbuilding. Expand box as necessary or add continuation pages.

41. (cont.) Description of primary resource. Expand box as necessary, or add continuation pages.

High, one-story variegated brick building with two loading dock doors to one side of façade. Flat metal awning over loading docks. Large vehicular door between that and office side. Interestingly shaped flat metal awning over entry and office windows. Industrial sash windows at side. Additional loading dock doors on other side of façade with flat metal awning at roofline.





WEST PARK

HUGHES PL

300

NO PARKING
EXCEPT
AS SHOWN
NOV - 1985

NO PARKING
EXCEPT
AS SHOWN
NOV - 1985

572



ARCHITECTURAL/HISTORIC INVENTORY FORM

1. Survey no. SLC-AS-047	2. Survey name: Thematic Survey of Midcentury Modern Movement Nonresidential Architecture in St. Louis		
3. County: St. Louis [Independent City]	4. Address: 5737 WEST PARK AV		
Alternate address if applicable			
5. City/State: St. Louis [Independent City], M	6. UTM:	or: LAT	7. Township/Range/Section: T: R: S: N/A
8. Historic Name (if known):		9. Present/other name (if known):	
10. Ownership:	11a. Historic Use (if known):	11b. Current Use:	

HISTORICAL DATA

12. Construction date: Major addition/alteration date:	1950	15. Architect:	18. Previously surveyed? <input type="checkbox"/> Cite survey name in box 22 cont. (page 3)
13. Significant date/period:		16. Builder/contractor:	19. On National Register? Cite nomination name in box 22 cont. (page 3)
14. Area(s) of significance:		17. Original or significant owner:	20. National Register eligible?
21. History and significance on continuation page. <input type="checkbox"/>		22. Sources of information on continuation page. <input type="checkbox"/>	Historic District Potential? <input type="checkbox"/> Name of Potential District?

ARCHITECTURAL INFORMATION

23. Category of Property:	30. Roof Material:	37. Windows: Type:
24. Vernacular or property type: 1-Story Commercial	31. Chimney placement:	Panes
25. Architectural style: Modern Movements	32. Structural system:	38. Acreage (rural): Visible from public road? <input type="checkbox"/>
26. Plan Shape:	33. Exterior wall cladding:	39. Changes: (describe in box 41 cont.) <input type="checkbox"/> Addition Date(s): <input type="checkbox"/> Altered Date(s): <input type="checkbox"/> Moved Date(s): <input type="checkbox"/> Other Date(s):
27. Number of Stories:	34. Foundation Material:	Endangered by:
28. No. of bays (1st floor)	35. Basement type:	40. No. outbuildings (describe in box 40 cont.):
29. Roof Type:	36. Front Porch Type:	41. Further description of building features and associated resources on continuation page. <input type="checkbox"/>

OTHER

42. Current Owner/address: PPM/WEST PARK LLC	43. Inventory form prepared by (name):	44. Survey date:
10176 CORPORATE SQUARE DR STE 150 ST LOUIS MO 63132	Additional Information/revisions by:	45. Date of revisions:
Survey Category: <input type="checkbox"/> RLS <input type="checkbox"/> ILS <input type="checkbox"/> Significant Properties List		

FOR SHPO USE:

Date entered in inventory:	Level of survey: <input type="checkbox"/> reconnaissance <input type="checkbox"/> intensive	Additional research? <input type="checkbox"/> yes <input type="checkbox"/> no
National Register Status: <input type="checkbox"/> listed <input type="checkbox"/> in listed district	Other:	
Name:		
<input type="checkbox"/> pending listing <input type="checkbox"/> not eligible <input type="checkbox"/> eligible(district) <input type="checkbox"/> eligible (individually) <input type="checkbox"/> not determined		



ARCHITECTURAL/HISTORIC INVENTORY FORM

5737 WEST PARK AV

LOCATION MAP (include north arrow):

SITE MAP/PLAN (include north arrow):

Insert photograph of primary structure on property:

Photo 1:

Photo 2:

Description:

Description:

Date:

CD No.:

Image No.

Date:

CD No.:

Image No.

Photographer:

Main Photo: Images2012\CompleteSurveyPhotos\WestPark5737.jpg



ARCHITECTURAL/HISTORIC INVENTORY FORM

5737 WEST PARK AV

21.(cont.) History:and significance. Expand box as necessary or add continuation pages.

22. (cont.) Sources of information. Expand box as necessary or add continuation pages.

40. (cont.) Description of environment and outbuilding. Expand box as necessary or add continuation pages.

41. (cont.) Description of primary resource. Expand box as necessary, or add continuation pages.

Small concrete and frame commercial garage? With vehicular door and multi-light windows. Flat metal awning over entry and front windows.



TCR

5737



ARCHITECTURAL/HISTORIC INVENTORY FORM

1. Survey no. SLC-AS-047	2. Survey name: Thematic Survey of Midcentury Modern Movement Nonresidential Architecture in St. Louis		
3. County: St. Louis [Independent City]	4. Address: 5743 WEST PARK AV		
Alternate address if applicable			
5. City/State: St. Louis [Independent City], M	6. UTM:	or: LAT	7. Township/Range/Section: T: R: S: N/A
8. Historic Name (if known):		9. Present/other name (if known):	
10. Ownership:	11a. Historic Use (if known):	11b. Current Use:	

HISTORICAL DATA

12. Construction date: Major addition/alteration date:	1952	15. Architect:	18. Previously surveyed? <input type="checkbox"/> Cite survey name in box 22 cont. (page 3)
13. Significant date/period:		16. Builder/contractor:	
14. Area(s) of significance:		17. Original or significant owner:	19. On National Register? Cite nomination name in box 22 cont. (page 3)
			20. National Register eligible?
21. History and significance on continuation page. <input type="checkbox"/>		22. Sources of information on continuation page. <input type="checkbox"/>	Historic District Potential? <input type="checkbox"/> Name of Potential District?

ARCHITECTURAL INFORMATION

23. Category of Property:	30. Roof Material:	37. Windows: Type:
24. Vernacular or property type: Industrial/Warehouse	31. Chimney placement:	Panes
25. Architectural style: Modern Movements	32. Structural system:	38. Acreage (rural): Visible from public road? <input type="checkbox"/>
26. Plan Shape:	33. Exterior wall cladding:	39. Changes: (describe in box 41 cont.) <input type="checkbox"/> Addition Date(s): <input type="checkbox"/> Altered Date(s): <input type="checkbox"/> Moved Date(s): <input type="checkbox"/> Other Date(s):
27. Number of Stories:	34. Foundation Material:	Endangered by:
28. No. of bays (1st floor)	35. Basement type:	40. No. outbuildings (describe in box 40 cont.):
29. Roof Type:	36. Front Porch Type:	41. Further description of building features and associated resources on continuation page. <input type="checkbox"/>

OTHER

42. Current Owner/address: PPM/WEST PARK LLC	43. Inventory form prepared by (name):	44. Survey date:
10176 CORPORATE SQUARE DR STE 150 CREVE COEUR MO 63132	Additional Information/revisions by:	45. Date of revisions:
FOR SHPO USE:		Survey Category: <input type="checkbox"/> RLS <input type="checkbox"/> ILS <input type="checkbox"/> Significant Properties List

Date entered in inventory:	Level of survey: <input type="checkbox"/> reconnaissance <input type="checkbox"/> intensive	Additional research? <input type="checkbox"/> yes <input type="checkbox"/> no
National Register Status: <input type="checkbox"/> listed <input type="checkbox"/> in listed district	Other:	
Name:		
<input type="checkbox"/> pending listing <input type="checkbox"/> not eligible <input type="checkbox"/> eligible(district) <input type="checkbox"/> eligible (individually) <input type="checkbox"/> not determined		



ARCHITECTURAL/HISTORIC INVENTORY FORM

5743 WEST PARK AV

LOCATION MAP (include north arrow):

SITE MAP/PLAN (include north arrow):

Insert photograph of primary structure on property:

Photo 1:

Photo 2:

Description:

Description:

Date:

CD No.:

Image No.

Date:

CD No.:

Image No.

Photographer:

Main Photo: Images2012\CompleteSurveyPhotos\WestPark5743.jpg



ARCHITECTURAL/HISTORIC INVENTORY FORM

5743 WEST PARK AV

21.(cont.) History:and significance. Expand box as necessary or add continuation pages.

22. (cont.) Sources of information. Expand box as necessary or add continuation pages.

40. (cont.) Description of environment and outbuilding. Expand box as necessary or add continuation pages.

41. (cont.) Description of primary resource. Expand box as necessary, or add continuation pages.

Scored concrete façade, painted and possibly partially parged. Frame at rear? Loading dock to one side, entry door and windows at other side.

veran
medical technologies

ASPEN



ARCHITECTURAL/HISTORIC INVENTORY FORM

1. Survey no. SLC-AS-047		2. Survey name: Thematic Survey of Midcentury Modern Movement Nonresidential Architecture in St. Louis	
3. County: St. Louis [Independent City]		4. Address: 5756 WEST PARK AV	
Alternate address if applicable			
5. City/State: St. Louis [Independent City], M		6. UTM: LAT LONG:	7. Township/Range/Section: T: R: S: N/A
8. Historic Name (if known):		9. Present/other name (if known):	
10. Ownership:	11a. Historic Use (if known):	11b. Current Use:	

HISTORICAL DATA

12. Construction date: Major addition/alteration date:	1952	15. Architect:	18. Previously surveyed? <input type="checkbox"/> Cite survey name in box 22 cont. (page 3)
13. Significant date/period:		16. Builder/contractor:	19. On National Register? Cite nomination name in box 22 cont. (page 3)
14. Area(s) of significance:		17. Original or significant owner:	20. National Register eligible?
21. History and significance on continuation page. <input type="checkbox"/>		22. Sources of information on continuation page. <input type="checkbox"/>	Historic District Potential? <input type="checkbox"/> Name of Potential District?

ARCHITECTURAL INFORMATION

23. Category of Property:	30. Roof Material:	37. Windows: Type:
24. Vernacular or property type: 1-Story Commercial	31. Chimney placement:	Panes
25. Architectural style: Modern Movements	32. Structural system:	38. Acreage (rural): Visible from public road? <input type="checkbox"/>
26. Plan Shape:	33. Exterior wall cladding:	39. Changes: (describe in box 41 cont.) <input type="checkbox"/> Addition Date(s): <input type="checkbox"/> Altered Date(s): <input type="checkbox"/> Moved Date(s): <input type="checkbox"/> Other Date(s):
27. Number of Stories:	34. Foundation Material:	Endangered by:
28. No. of bays (1st floor)	35. Basement type:	40. No. outbuildings (describe in box 40 cont.):
29. Roof Type:	36. Front Porch Type:	41. Further description of building features and associated resources on continuation page. <input type="checkbox"/>

OTHER

42. Current Owner/address: FULL SERVICE MAINTENANCE C/O DENNIS FAHY 5756 WEST PARK ST LOUIS MO 63110	43. Inventory form prepared by (name): Additional Information/revisions by:	44. Survey date: 45. Date of revisions: Survey Category: <input type="checkbox"/> RLS <input type="checkbox"/> ILS <input type="checkbox"/> Significant Properties List
--	--	--

FOR SHPO USE:

Date entered in inventory:	Level of survey: <input type="checkbox"/> reconnaissance <input type="checkbox"/> intensive	Additional research? <input type="checkbox"/> yes <input type="checkbox"/> no
National Register Status: <input type="checkbox"/> listed <input type="checkbox"/> in listed district	Other:	
Name:		
<input type="checkbox"/> pending listing <input type="checkbox"/> not eligible <input type="checkbox"/> eligible(district) <input type="checkbox"/> eligible (individually) <input type="checkbox"/> not determined		



5756 WEST PARK AV

LOCATION MAP (include north arrow):	SITE MAP/PLAN (include north arrow):

Insert photograph of primary structure on property:

Photo 1:					Photo 2:						
Description:					Description:						
Date:		CD No.:		Image No.		Date:		CD No.:		Image No.	
Photographer:					Photographer:						
Main Photo:					Main Photo:					Images2012\CompleteSurveyPhotos\WestPark5756.jpg	



ARCHITECTURAL/HISTORIC INVENTORY FORM

5756 WEST PARK AV

21.(cont.) History:and significance. Expand box as necessary or add continuation pages.

22. (cont.) Sources of information. Expand box as necessary or add continuation pages.

40. (cont.) Description of environment and outbuilding. Expand box as necessary or add continuation pages.

41. (cont.) Description of primary resource. Expand box as necessary, or add continuation pages.

Small commercial bar with stretcher row door surround. EFIS has been applied to façade as well as coping changed.



American Standard
HEATING & AIR CONDITIONING
FAHY'S
HEATING & COOLING
645-2222

5756



ARCHITECTURAL/HISTORIC INVENTORY FORM

1. Survey no. SLC-AS-047-0171		2. Survey name: Thematic Survey of Midcentury Modern Movement Nonresidential Architecture in St. Louis	
3. County: St. Louis [Independent City]		4. Address: 8649 PARK LA	
Alternate address if applicable			
5. City/State: St. Louis [Independent City], M		6. UTM: LAT 38:43:2.69 LONG: 90:14:47.74	7. Township/Range/Section: T: R: S: N/A
8. Historic Name (if known): Undetermined		9. Present/other name (if known): Radiant Life In Christ Church	
10. Ownership: Private	11a. Historic Use (if known): Religion		11b. Current Use:

HISTORICAL DATA

12. Construction date: Major addition/alteration date:	1965 N/A	15. Architect: Undetermined	18. Previously surveyed? <input type="checkbox"/> Cite survey name in box 22 cont. (page 3)
13. Significant date/period: 1965		16. Builder/contractor: Undetermined	19. On National Register? Cite nomination name in box 22 cont. (page 3)
14. Area(s) of significance: To be determined		17. Original or significant owner: Undetermined	20. National Register eligible? Not determined
21. History and significance on continuation page. <input type="checkbox"/>		22. Sources of information on continuation page. <input type="checkbox"/>	Historic District Potential? <input type="checkbox"/> Name of Potential District?

ARCHITECTURAL INFORMATION

23. Category of Property: Building	30. Roof Material: Undetermined	37. Windows: Type: Fixed
24. Vernacular or property type: Church	31. Chimney placement: None	Panes 9/9 orig bldg
25. Architectural style: Modern Movements	32. Structural system: Undetermined	38. Acreage (rural): Visible from public road? <input checked="" type="checkbox"/>
26. Plan Shape: Irregular	33. Exterior wall cladding: Brick	39. Changes: (describe in box 41 cont.) <input type="checkbox"/> Addition Date(s): <input type="checkbox"/> Altered Date(s): <input type="checkbox"/> Moved Date(s): <input type="checkbox"/> Other Date(s):
27. Number of Stories: 2 Stories	34. Foundation Material: Concrete	Endangered by:
28. No. of bays (1st floor): 5	35. Basement type: Undetermined	40. No. outbuildings (describe in box 40 cont.): 0
29. Roof Type: Medium Gable	36. Front Porch Type: N/A	41. Further description of building features and associated resources on continuation page. <input checked="" type="checkbox"/>

OTHER

42. Current Owner/address: RADIANT LIFE IN CHRIST MINISTRIES 1706-20 MCLAREN AVENUE ST LOUIS MO 63147	43. Inventory form prepared by (name): Patience Stuart Peter Meijer Architect, PC Additional Information/revisions by: Betsy Bradley Cultural Resources Office	44. Survey date: 45. Date of revisions: Survey Category: <input checked="" type="checkbox"/> RLS <input type="checkbox"/> ILS <input type="checkbox"/> Significant Properties List
--	---	---

FOR SHPO USE:

Date entered in inventory:	Level of survey: <input type="checkbox"/> reconnaissance <input type="checkbox"/> intensive	Additional research? <input type="checkbox"/> yes <input type="checkbox"/> no
National Register Status: <input type="checkbox"/> listed <input type="checkbox"/> in listed district	Other:	
Name:		
<input type="checkbox"/> pending listing <input type="checkbox"/> not eligible <input type="checkbox"/> eligible(district) <input type="checkbox"/> eligible (individually) <input type="checkbox"/> not determined		



8649 PARK LA

SITE MAP/PLAN (include north arrow):

Insert photograph of primary structure on property:

Photo 1:

Photo 2:

Description:

Looking west at church.

Description:

Date:

CD No.:	
---------	--

Image No.

Date:

CD No.:	
---------	--

Image No.

Photographer:	PMA
---------------	-----

Main Photo:	Images2012\8649 PARK LA.JPG
-------------	-----------------------------



ARCHITECTURAL/HISTORIC INVENTORY FORM

8649 PARK LA

21.(cont.) History:and significance. Expand box as necessary or add continuation pages.

22. (cont.) Sources of information. Expand box as necessary or add continuation pages.

No building permits were found for this property.

40. (cont.) Description of environment and outbuilding. Expand box as necessary or add continuation pages.

41. (cont.) Description of primary resource. Expand box as necessary, or add continuation pages.

This church is a two-story variegated brick building in two parts, tied together by a framed connection. One section is a one-story simple gable front building facing McLaran. The main section is cantilevered over a raised concrete base with ribbon windows. The main floor has tall bays of vertical slit windows, with clerestory ribbon windows above. The Park Lane-facing façade has vertical wood paneling delineated with slender vertical orientated fixed windows, and a recessed lower-level alcove framed by two concrete support columns.

8649 PARK LANE



0 — 4526ft

MCLARAW AVE

PARK LN

MCLARAW AVE

8649 PARK LANE

PARK LN



0 340







ARCHITECTURAL/HISTORIC INVENTORY FORM

1. Survey no. SLC-AS-047	2. Survey name: Thematic Survey of Midcentury Modern Movement Nonresidential Architecture in St. Louis		
3. County: St. Louis [Independent City]	4. Address: 4068 PARKER AV		
Alternate address if applicable			
5. City/State: St. Louis [Independent City], M	6. UTM:	or: LAT	7. Township/Range/Section: T: R: S: N/A
8. Historic Name (if known):		9. Present/other name (if known):	
10. Ownership:	11a. Historic Use (if known):	11b. Current Use:	

HISTORICAL DATA

12. Construction date: Major addition/alteration date:	1952	15. Architect:	18. Previously surveyed? <input type="checkbox"/> Cite survey name in box 22 cont. (page 3)
13. Significant date/period:		16. Builder/contractor:	
14. Area(s) of significance:		17. Original or significant owner:	19. On National Register? Cite nomination name in box 22 cont. (page 3)
			20. National Register eligible?
21. History and significance on continuation page. <input type="checkbox"/>		22. Sources of information on continuation page. <input type="checkbox"/>	Historic District Potential? <input type="checkbox"/> Name of Potential District?

ARCHITECTURAL INFORMATION

23. Category of Property:	30. Roof Material:	37. Windows: Type:
24. Vernacular or property type: Church	31. Chimney placement:	Panes
25. Architectural style: Modern Movements	32. Structural system:	38. Acreage (rural): Visible from public road? <input type="checkbox"/>
26. Plan Shape:	33. Exterior wall cladding:	39. Changes: (describe in box 41 cont.) <input type="checkbox"/> Addition Date(s): <input type="checkbox"/> Altered Date(s): <input type="checkbox"/> Moved Date(s): <input type="checkbox"/> Other Date(s):
27. Number of Stories:	34. Foundation Material:	Endangered by:
28. No. of bays (1st floor)	35. Basement type:	40. No. outbuildings (describe in box 40 cont.):
29. Roof Type:	36. Front Porch Type:	41. Further description of building features and associated resources on continuation page. <input type="checkbox"/>

OTHER

42. Current Owner/address: HOUSE OF THE ANOINTED CHRISTN	43. Inventory form prepared by (name):	44. Survey date:
4068 PARKER AVE	Additional Information/revisions by:	45. Date of revisions:
ST LOUIS MO 63116		Survey Category: <input type="checkbox"/> RLS <input type="checkbox"/> ILS <input type="checkbox"/> Significant Properties List

FOR SHPO USE:

Date entered in inventory:	Level of survey: <input type="checkbox"/> reconnaissance <input type="checkbox"/> intensive	Additional research? <input type="checkbox"/> yes <input type="checkbox"/> no
National Register Status: <input type="checkbox"/> listed <input type="checkbox"/> in listed district	Other:	
Name:		
<input type="checkbox"/> pending listing <input type="checkbox"/> not eligible <input type="checkbox"/> eligible(district) <input type="checkbox"/> eligible (individually) <input type="checkbox"/> not determined		



ARCHITECTURAL/HISTORIC INVENTORY FORM

4068 PARKER AV

LOCATION MAP (include north arrow):

SITE MAP/PLAN (include north arrow):

Insert photograph of primary structure on property:

Photo 1:

Photo 2:

Description:

Description:

Date: CD No.: Image No.

Date: CD No.: Image No.

Photographer:

Main Photo: Images2012\CompleteSurveyPhotos\Parker4068.JPG



ARCHITECTURAL/HISTORIC INVENTORY FORM

4068 PARKER AV

21.(cont.) History:and significance. Expand box as necessary or add continuation pages.

22. (cont.) Sources of information. Expand box as necessary or add continuation pages.

40. (cont.) Description of environment and outbuilding. Expand box as necessary or add continuation pages.

41. (cont.) Description of primary resource. Expand box as necessary, or add continuation pages.

Originally Oak Hill Chapel. Colonial Revival. Immaculate Heart of Mary Catholic Church and School. Stirtz: St. Louis Historic Churches and Synagogues has date of 1948 and 1954.



COMMERCIAL
VEHICLES
PROHIBITED
NO PARKING
EXCEPT BY PERMIT

HOUSE OF THE ANOINTED

SUNDAY SCHOOL 9:30 am
MORNING WORSHIP 10:45 am
BIBLE CLASS TUES. 6:45 pm
993-5255
PASTOR KENNETH STEELE, SR.



ARCHITECTURAL/HISTORIC INVENTORY FORM

1. Survey no. SLC-AS-047	2. Survey name: Thematic Survey of Midcentury Modern Movement Nonresidential Architecture in St. Louis		
3. County: St. Louis [Independent City]	4. Address: 4800 PARKER AV		
Alternate address if applicable			
5. City/State: St. Louis [Independent City], M	6. UTM:	or: LAT	7. Township/Range/Section: T: R: S: N/A
8. Historic Name (if known):		9. Present/other name (if known):	
10. Ownership:	11a. Historic Use (if known):	11b. Current Use:	

HISTORICAL DATA

12. Construction date: Major addition/alteration date:	1957	15. Architect:	18. Previously surveyed? <input type="checkbox"/> Cite survey name in box 22 cont. (page 3)
13. Significant date/period:		16. Builder/contractor:	
14. Area(s) of significance:		17. Original or significant owner:	19. On National Register? Cite nomination name in box 22 cont. (page 3)
			20. National Register eligible?
21. History and significance on continuation page. <input type="checkbox"/>		22. Sources of information on continuation page. <input type="checkbox"/>	Historic District Potential? <input type="checkbox"/> Name of Potential District?

ARCHITECTURAL INFORMATION

23. Category of Property:	30. Roof Material:	37. Windows: Type:
24. Vernacular or property type: Industrial/Warehouse	31. Chimney placement:	Panes
25. Architectural style: Modern Movements	32. Structural system:	38. Acreage (rural): Visible from public road? <input type="checkbox"/>
26. Plan Shape:	33. Exterior wall cladding:	39. Changes: (describe in box 41 cont.) <input type="checkbox"/> Addition Date(s): <input type="checkbox"/> Altered Date(s): <input type="checkbox"/> Moved Date(s): <input type="checkbox"/> Other Date(s):
27. Number of Stories:	34. Foundation Material:	Endangered by:
28. No. of bays (1st floor)	35. Basement type:	40. No. outbuildings (describe in box 40 cont.):
29. Roof Type:	36. Front Porch Type:	41. Further description of building features and associated resources on continuation page. <input type="checkbox"/>

OTHER

42. Current Owner/address: P & H CONSTRUCTION CO	43. Inventory form prepared by (name):	44. Survey date:
4800 PARKER AVE	Additional Information/revisions by:	45. Date of revisions:
ST LOUIS MO 63116		Survey Category: <input type="checkbox"/> RLS <input type="checkbox"/> ILS <input type="checkbox"/> Significant Properties List

FOR SHPO USE:

Date entered in inventory:	Level of survey: <input type="checkbox"/> reconnaissance <input type="checkbox"/> intensive	Additional research? <input type="checkbox"/> yes <input type="checkbox"/> no
National Register Status: <input type="checkbox"/> listed <input type="checkbox"/> in listed district	Other:	
Name:		
<input type="checkbox"/> pending listing <input type="checkbox"/> not eligible <input type="checkbox"/> eligible(district) <input type="checkbox"/> eligible (individually) <input type="checkbox"/> not determined		



ARCHITECTURAL/HISTORIC INVENTORY FORM

4800 PARKER AV

LOCATION MAP (include north arrow):

SITE MAP/PLAN (include north arrow):

Insert photograph of primary structure on property:

Photo 1:

Photo 2:

Description:

Description:

Date:

CD No.:

Image No.

Date:

CD No.:

Image No.

Photographer:

Main Photo: Images2012\CompleteSurveyPhotos\Parker4800.JPG



ARCHITECTURAL/HISTORIC INVENTORY FORM

4800 PARKER AV

21.(cont.) History:and significance. Expand box as necessary or add continuation pages.

22. (cont.) Sources of information. Expand box as necessary or add continuation pages.

40. (cont.) Description of environment and outbuilding. Expand box as necessary or add continuation pages.

41. (cont.) Description of primary resource. Expand box as necessary, or add continuation pages.

Metal prefab warehouse





ARCHITECTURAL/HISTORIC INVENTORY FORM

1. Survey no. SLC-AS-047		2. Survey name: Thematic Survey of Midcentury Modern Movement Nonresidential Architecture in St. Louis	
3. County: St. Louis [Independent City]		4. Address: 4830-2 PARKER AV	
Alternate address if applicable			
5. City/State: St. Louis [Independent City], M		6. UTM: LAT	7. Township/Range/Section: T: R: S: N/A
8. Historic Name (if known):		9. Present/other name (if known):	
10. Ownership:	11a. Historic Use (if known):	11b. Current Use:	

HISTORICAL DATA

12. Construction date: Major addition/alteration date:	1961	15. Architect:	18. Previously surveyed? <input type="checkbox"/> Cite survey name in box 22 cont. (page 3)
13. Significant date/period:		16. Builder/contractor:	19. On National Register? Cite nomination name in box 22 cont. (page 3)
14. Area(s) of significance:		17. Original or significant owner:	20. National Register eligible?
21. History and significance on continuation page. <input type="checkbox"/>		22. Sources of information on continuation page. <input type="checkbox"/>	Historic District Potential? <input type="checkbox"/> Name of Potential District?

ARCHITECTURAL INFORMATION

23. Category of Property:	30. Roof Material:	37. Windows: Type:
24. Vernacular or property type: Other-Note in Comments	31. Chimney placement:	Panes
25. Architectural style: Modern Movements	32. Structural system:	38. Acreage (rural): Visible from public road? <input type="checkbox"/>
26. Plan Shape:	33. Exterior wall cladding:	39. Changes: (describe in box 41 cont.) <input type="checkbox"/> Addition Date(s) <input type="checkbox"/> Altered Date(s) <input type="checkbox"/> Moved Date(s) <input type="checkbox"/> Other Date(s)
27. Number of Stories:	34. Foundation Material:	Endangered by:
28. No. of bays (1st floor)	35. Basement type:	40. No. outbuildings (describe in box 40 cont.):
29. Roof Type:	36. Front Porch Type:	41. Further description of building features and associated resources on continuation page. <input type="checkbox"/>

OTHER

42. Current Owner/address: 4830 PARKER AVE LLC	43. Inventory form prepared by (name):	44. Survey date:
4161 GRAVOIS AV ST LOUIS MO 63116	Additional Information/revisions by:	45. Date of revisions:
FOR SHPO USE:		Survey Category: <input type="checkbox"/> RLS <input type="checkbox"/> ILS <input type="checkbox"/> Significant Properties List

Date entered in inventory:	Level of survey: <input type="checkbox"/> reconnaissance <input type="checkbox"/> intensive	Additional research? <input type="checkbox"/> yes <input type="checkbox"/> no
National Register Status: <input type="checkbox"/> listed <input type="checkbox"/> in listed district	Other:	
Name:		
<input type="checkbox"/> pending listing <input type="checkbox"/> not eligible <input type="checkbox"/> eligible(district) <input type="checkbox"/> eligible (individually) <input type="checkbox"/> not determined		



ARCHITECTURAL/HISTORIC INVENTORY FORM

4830-2 PARKER AV

LOCATION MAP (include north arrow):

SITE MAP/PLAN (include north arrow):

Insert photograph of primary structure on property:

Photo 1:

Photo 2:

Description:

Description:

Date:

CD No.:

Image No.

Date:

CD No.:

Image No.

Photographer:

Main Photo: Images2012\CompleteSurveyPhotos\Parker4830.JPG



ARCHITECTURAL/HISTORIC INVENTORY FORM

4830-2 PARKER AV

21.(cont.) History:and significance. Expand box as necessary or add continuation pages.

22. (cont.) Sources of information. Expand box as necessary or add continuation pages.

40. (cont.) Description of environment and outbuilding. Expand box as necessary or add continuation pages.

41. (cont.) Description of primary resource. Expand box as necessary, or add continuation pages.

3bay brick garage

G & W
SAUSAGE CO
352-5066

4832





ARCHITECTURAL/HISTORIC INVENTORY FORM

1. Survey no. SLC-AS-047	2. Survey name: Thematic Survey of Midcentury Modern Movement Nonresidential Architecture in St. Louis		
3. County: St. Louis [Independent City]	4. Address: 2811 PARNELL ST		
Alternate address if applicable			
5. City/State: St. Louis [Independent City], M	6. UTM:	or: LAT	7. Township/Range/Section: T: R: S: N/A
8. Historic Name (if known):		9. Present/other name (if known):	
10. Ownership:		11a. Historic Use (if known):	
		11b. Current Use:	

HISTORICAL DATA

12. Construction date: Major addition/alteration date:	1961	15. Architect:	18. Previously surveyed? <input type="checkbox"/> Cite survey name in box 22 cont. (page 3)
13. Significant date/period:		16. Builder/contractor:	19. On National Register? Cite nomination name in box 22 cont. (page 3)
14. Area(s) of significance:		17. Original or significant owner:	20. National Register eligible?
21. History and significance on continuation page. <input type="checkbox"/>		22. Sources of information on continuation page. <input type="checkbox"/>	Historic District Potential? <input type="checkbox"/> Name of Potential District?

ARCHITECTURAL INFORMATION

23. Category of Property:	30. Roof Material:	37. Windows: Type:
24. Vernacular or property type: Gas Station	31. Chimney placement:	Panes
25. Architectural style: Modern Movements	32. Structural system:	38. Acreage (rural): Visible from public road? <input type="checkbox"/>
26. Plan Shape:	33. Exterior wall cladding:	39. Changes: (describe in box 41 cont.) <input type="checkbox"/> Addition Date(s): <input type="checkbox"/> Altered Date(s): <input type="checkbox"/> Moved Date(s): <input type="checkbox"/> Other Date(s):
27. Number of Stories:	34. Foundation Material:	Endangered by:
28. No. of bays (1st floor)	35. Basement type:	40. No. outbuildings (describe in box 40 cont.):
29. Roof Type:	36. Front Porch Type:	41. Further description of building features and associated resources on continuation page. <input type="checkbox"/>

OTHER

42. Current Owner/address: NORTHSIDE REGENERATION LLC	43. Inventory form prepared by (name):	44. Survey date:
1001 BOARDWALK SPRINGS PL STE 200 O'FALLON MO 63366	Additional Information/revisions by:	45. Date of revisions:
FOR SHPO USE:		Survey Category: <input type="checkbox"/> RLS <input type="checkbox"/> ILS <input type="checkbox"/> Significant Properties List

Date entered in inventory:	Level of survey: <input type="checkbox"/> reconnaissance <input type="checkbox"/> intensive	Additional research? <input type="checkbox"/> yes <input type="checkbox"/> no
National Register Status: <input type="checkbox"/> listed <input type="checkbox"/> in listed district	Other:	
Name:		
<input type="checkbox"/> pending listing <input type="checkbox"/> not eligible <input type="checkbox"/> eligible(district) <input type="checkbox"/> eligible (individually) <input type="checkbox"/> not determined		



ARCHITECTURAL/HISTORIC INVENTORY FORM

2811 PARNELL ST

LOCATION MAP (include north arrow):

SITE MAP/PLAN (include north arrow):

Insert photograph of primary structure on property:

Photo 1:

Photo 2:

Description:

Description:

Date: CD No.: Image No.

Date: CD No.: Image No.

Photographer:

Main Photo: Images2012\CompleteSurveyPhotos\Parnell2811.JPG



ARCHITECTURAL/HISTORIC INVENTORY FORM

2811 PARNELL ST

21.(cont.) History:and significance. Expand box as necessary or add continuation pages.

22. (cont.) Sources of information. Expand box as necessary or add continuation pages.

40. (cont.) Description of environment and outbuilding. Expand box as necessary or add continuation pages.

41. (cont.) Description of primary resource. Expand box as necessary, or add continuation pages.

Dual front gable. Storefront bricked in. Roof heavily deteriorated.





ARCHITECTURAL/HISTORIC INVENTORY FORM

1. Survey no. SLC-AS-047	2. Survey name: Thematic Survey of Modern Movement Architecture in St. Louis		
3. County: St. Louis [Independent City]	4. Address: 2901 PARNELL ST		
Alternate address if applicable			
5. City/State: St. Louis [Independent City], M	6. UTM:	or: LAT	7. Township/Range/Section: T: R: S: N/A
8. Historic Name (if known):		9. Present/other name (if known):	
10. Ownership:	11a. Historic Use (if known):	11b. Current Use:	

HISTORICAL DATA

12. Construction date: Major addition/alteration date:	1961	15. Architect:	18. Previously surveyed? <input type="checkbox"/> Cite survey name in box 22 cont. (page 3)
13. Significant date/period:		16. Builder/contractor:	
14. Area(s) of significance:		17. Original or significant owner:	19. On National Register? Cite nomination name in box 22 cont. (page 3)
			20. National Register eligible?
21. History and significance on continuation page. <input type="checkbox"/>		22. Sources of information on continuation page. <input type="checkbox"/>	Historic District Potential? <input type="checkbox"/> Name of Potential District?

ARCHITECTURAL INFORMATION

23. Category of Property:	30. Roof Material:	37. Windows: Type:
24. Vernacular or property type: Over 1-Story Commercial	31. Chimney placement:	Panes
25. Architectural style: Modern Movements	32. Structural system:	38. Acreage (rural): Visible from public road? <input type="checkbox"/>
26. Plan Shape:	33. Exterior wall cladding:	39. Changes: (describe in box 41 cont.) <input type="checkbox"/> Addition Date(s): <input type="checkbox"/> Altered Date(s): <input type="checkbox"/> Moved Date(s): <input type="checkbox"/> Other Date(s):
27. Number of Stories:	34. Foundation Material:	Endangered by:
28. No. of bays (1st floor)	35. Basement type:	40. No. outbuildings (describe in box 40 cont.):
29. Roof Type:	36. Front Porch Type:	41. Further description of building features and associated resources on continuation page. <input type="checkbox"/>

OTHER

42. Current Owner/address: NORTHSIDE REGENERATION LLC	43. Inventory form prepared by (name):	44. Survey date:
1001 BOARDWALK SPRINGS PL STE 200 O'FALLON MO 63366	Additional Information/revisions by:	45. Date of revisions:
FOR SHPO USE:		Survey Category: <input type="checkbox"/> RLS <input type="checkbox"/> ILS <input type="checkbox"/> Significant Properties List

Date entered in inventory:	Level of survey: <input type="checkbox"/> reconnaissance <input type="checkbox"/> intensive	Additional research? <input type="checkbox"/> yes <input type="checkbox"/> no
National Register Status: <input type="checkbox"/> listed <input type="checkbox"/> in listed district	Other:	
Name:		
<input type="checkbox"/> pending listing <input type="checkbox"/> not eligible <input type="checkbox"/> eligible(district) <input type="checkbox"/> eligible (individually) <input type="checkbox"/> not determined		



ARCHITECTURAL/HISTORIC INVENTORY FORM

2901 PARNELL ST

LOCATION MAP (include north arrow):

SITE MAP/PLAN (include north arrow):

Insert photograph of primary structure on property:

Photo 1:

Photo 2:

Description:

Description:

Date: CD No.: Image No.

Date: CD No.: Image No.

Photographer:

Main Photo: Images2012\CompleteSurveyPhotos\Parnell2901.JPG



ARCHITECTURAL/HISTORIC INVENTORY FORM

2901 PARNELL ST

21.(cont.) History:and significance. Expand box as necessary or add continuation pages.

22. (cont.) Sources of information. Expand box as necessary or add continuation pages.

40. (cont.) Description of environment and outbuilding. Expand box as necessary or add continuation pages.

41. (cont.) Description of primary resource. Expand box as necessary, or add continuation pages.

Large concrete block garage/auto repair



H2O
CAR WASH
DETAILING SERVICE
588-1058

H2O
CAR WASH
DETAILING SERVICE
588-1058

H2O
CAR WASH
DETAILING SERVICE
588-1058



ARCHITECTURAL/HISTORIC INVENTORY FORM

1. Survey no. SLC-AS-047		2. Survey name: Thematic Survey of Modern Movement Architecture in St. Louis	
3. County: St. Louis [Independent City]		4. Address: 5400 PARTRIDGE AV	
Alternate address if applicable			
5. City/State: St. Louis, MO		6. UTM:	or: LAT
			LONG:
		7. Township/Range/Section: T: R: S: N/A	
8. Historic Name (if known):		9. Present/other name (if known):	
10. Ownership:	11a. Historic Use (if known):		11b. Current Use:

HISTORICAL DATA

12. Construction date:	15. Architect:	18. Previously surveyed? <input type="checkbox"/> Cite survey name in box 22 cont. (page 3)
Major addition/alteration date:		
13. Significant date/period:	16. Builder/contractor:	19. On National Register? Cite nomination name in box 22 cont. (page 3)
14. Area(s) of significance:		
	17. Original or significant owner:	20. National Register eligible?
21. History and significance on continuation page. <input type="checkbox"/>	22. Sources of information on continuation page. <input type="checkbox"/>	Historic District Potential? <input type="checkbox"/>
		Name of Potential District?

ARCHITECTURAL INFORMATION

23. Category of Property:	30. Roof Material:	37. Windows:
		Type:
24. Vernacular or property type: 1-Story Commercial	31. Chimney placement:	Panes
25. Architectural style: Modern Movements	32. Structural system:	38. Acreage (rural): Visible from public road? <input type="checkbox"/>
26. Plan Shape:	33. Exterior wall cladding:	39. Changes: (describe in box 41 cont.)
		<input type="checkbox"/> Addition Date(s)
27. Number of Stories:	34. Foundation Material:	<input type="checkbox"/> Altered Date(s)
		<input type="checkbox"/> Moved Date(s)
		<input type="checkbox"/> Other Date(s)
		Endangered by:
28. No. of bays (1st floor)	35. Basement type:	40. No. outbuildings (describe in box 40 cont.):
29. Roof Type:	36. Front Porch Type:	41. Further description of building features and associated resources on continuation page. <input type="checkbox"/>

OTHER

42. Current Owner/address: CAJUN REALTY LLC	43. Inventory form prepared by (name):	44. Survey date:
980 HAMMOND DR STE 1100	Additional Information/revisions by:	45. Date of revisions:
ATLANTA GA 30328		
Survey Category:		
<input type="checkbox"/> RLS <input type="checkbox"/> ILS <input type="checkbox"/> Significant Properties List		

FOR SHPO USE:

Date entered in inventory:	Level of survey: <input type="checkbox"/> reconnaissance <input type="checkbox"/> intensive	Additional research? <input type="checkbox"/> yes <input type="checkbox"/> no
National Register Status: <input type="checkbox"/> listed <input type="checkbox"/> in listed district	Other:	
Name:		
<input type="checkbox"/> pending listing <input type="checkbox"/> not eligible		
<input type="checkbox"/> eligible(district) <input type="checkbox"/> eligible (individually)		
<input type="checkbox"/> not determined		



ARCHITECTURAL/HISTORIC INVENTORY FORM

5400 PARTRIDGE AV

LOCATION MAP (include north arrow):

SITE MAP/PLAN (include north arrow):

Insert photograph of primary structure on property:

Photo 1:

Photo 2:

Description:

Description:

Date:

CD No.:

Image No.

Date:

CD No.:

Image No.

Photographer:

Main Photo: Images2012\CompleteSurveyPhotos\Partridge5400.JPG



ARCHITECTURAL/HISTORIC INVENTORY FORM

5400 PARTRIDGE AV

21.(cont.) History:and significance. Expand box as necessary or add continuation pages.

22. (cont.) Sources of information. Expand box as necessary or add continuation pages.

40. (cont.) Description of environment and outbuilding. Expand box as necessary or add continuation pages.

41. (cont.) Description of primary resource. Expand box as necessary, or add continuation pages.

Church's Chicken



Church's
CHICKEN
SINCE 1982

13.99

14PC
MIXED

9.99

9PC
MIXED

1.99

2PC
MIXED

6 BISCUITS

9 FOR
99c

VALUE MENU
EVERY DAY

BIG
FISH
2.49



ARCHITECTURAL/HISTORIC INVENTORY FORM

1. Survey no. SLC-AS-047		2. Survey name: Thematic Survey of Midcentury Modern Movement Nonresidential Architecture in St. Louis	
3. County: St. Louis [Independent City]		4. Address: 5025 PATTISON AV	
Alternate address if applicable			
5. City/State: St. Louis [Independent City], M		6. UTM: LAT LONG:	7. Township/Range/Section: T: R: S: N/A
8. Historic Name (if known):		9. Present/other name (if known):	
10. Ownership:	11a. Historic Use (if known):	11b. Current Use:	

HISTORICAL DATA

12. Construction date: Major addition/alteration date:	1950	15. Architect:	18. Previously surveyed? <input type="checkbox"/> Cite survey name in box 22 cont. (page 3)
13. Significant date/period:		16. Builder/contractor:	19. On National Register? Cite nomination name in box 22 cont. (page 3)
14. Area(s) of significance:		17. Original or significant owner:	20. National Register eligible?
21. History and significance on continuation page. <input type="checkbox"/>		22. Sources of information on continuation page. <input type="checkbox"/>	Historic District Potential? <input type="checkbox"/> Name of Potential District?

ARCHITECTURAL INFORMATION

23. Category of Property:	30. Roof Material:	37. Windows: Type:
24. Vernacular or property type: Industrial/Warehouse	31. Chimney placement:	Panes
25. Architectural style: Modern Movements	32. Structural system:	38. Acreage (rural): Visible from public road? <input type="checkbox"/>
26. Plan Shape:	33. Exterior wall cladding:	39. Changes: (describe in box 41 cont.) <input type="checkbox"/> Addition Date(s): <input type="checkbox"/> Altered Date(s): <input type="checkbox"/> Moved Date(s): <input type="checkbox"/> Other Date(s):
27. Number of Stories:	34. Foundation Material:	Endangered by:
28. No. of bays (1st floor)	35. Basement type:	40. No. outbuildings (describe in box 40 cont.):
29. Roof Type:	36. Front Porch Type:	41. Further description of building features and associated resources on continuation page. <input type="checkbox"/>

OTHER

42. Current Owner/address: ST LOUIS PROPERTIES LLC	43. Inventory form prepared by (name):	44. Survey date:
6740 CHIPPEWA ST ST LOUIS MO 63109	Additional Information/revisions by:	45. Date of revisions:
FOR SHPO USE:		Survey Category: <input type="checkbox"/> RLS <input type="checkbox"/> ILS <input type="checkbox"/> Significant Properties List

Date entered in inventory:	Level of survey: <input type="checkbox"/> reconnaissance <input type="checkbox"/> intensive	Additional research? <input type="checkbox"/> yes <input type="checkbox"/> no
National Register Status: <input type="checkbox"/> listed <input type="checkbox"/> in listed district	Other:	
Name:		
<input type="checkbox"/> pending listing <input type="checkbox"/> not eligible <input type="checkbox"/> eligible(district) <input type="checkbox"/> eligible (individually) <input type="checkbox"/> not determined		



ARCHITECTURAL/HISTORIC INVENTORY FORM

5025 PATTISON AV

LOCATION MAP (include north arrow):

SITE MAP/PLAN (include north arrow):

Insert photograph of primary structure on property:

Photo 1:

Photo 2:

Description:

Description:

Date: CD No.: Image No.

Date: CD No.: Image No.

Photographer:

Main Photo: Images2012\CompleteSurveyPhotos\Pattison5025.JPG



ARCHITECTURAL/HISTORIC INVENTORY FORM

5025 PATTISON AV

21.(cont.) History:and significance. Expand box as necessary or add continuation pages.

22. (cont.) Sources of information. Expand box as necessary or add continuation pages.

40. (cont.) Description of environment and outbuilding. Expand box as necessary or add continuation pages.

41. (cont.) Description of primary resource. Expand box as necessary, or add continuation pages.

red brick front façade. Interesting detailed entry.





ARCHITECTURAL/HISTORIC INVENTORY FORM

1. Survey no. SLC-AS-047		2. Survey name: Thematic Survey of Midcentury Modern Movement Nonresidential Architecture in St. Louis	
3. County: St. Louis [Independent City]		4. Address: 5051 PATTISON AV	
Alternate address if applicable			
5. City/State: St. Louis [Independent City], M		6. UTM: LAT LONG:	7. Township/Range/Section: T: R: S: N/A
8. Historic Name (if known):		9. Present/other name (if known):	
10. Ownership:	11a. Historic Use (if known):	11b. Current Use:	

HISTORICAL DATA

12. Construction date: Major addition/alteration date:	1959 1959	15. Architect:	18. Previously surveyed? <input type="checkbox"/> Cite survey name in box 22 cont. (page 3)
13. Significant date/period:		16. Builder/contractor:	19. On National Register? Cite nomination name in box 22 cont. (page 3)
14. Area(s) of significance:		17. Original or significant owner:	20. National Register eligible?
21. History and significance on continuation page. <input type="checkbox"/>		22. Sources of information on continuation page. <input type="checkbox"/>	Historic District Potential? <input type="checkbox"/> Name of Potential District?

ARCHITECTURAL INFORMATION

23. Category of Property:	30. Roof Material:	37. Windows: Type:
24. Vernacular or property type: Industrial/Warehouse	31. Chimney placement:	Panes
25. Architectural style: Modern Movements	32. Structural system:	38. Acreage (rural): Visible from public road? <input type="checkbox"/>
26. Plan Shape:	33. Exterior wall cladding:	39. Changes: (describe in box 41 cont.) <input type="checkbox"/> Addition Date(s): <input type="checkbox"/> Altered Date(s): <input type="checkbox"/> Moved Date(s): <input type="checkbox"/> Other Date(s):
27. Number of Stories:	34. Foundation Material:	Endangered by:
28. No. of bays (1st floor)	35. Basement type:	40. No. outbuildings (describe in box 40 cont.):
29. Roof Type:	36. Front Porch Type:	41. Further description of building features and associated resources on continuation page. <input type="checkbox"/>

OTHER

42. Current Owner/address: FORD TOOL STEELS INC	43. Inventory form prepared by (name):	44. Survey date:
5051 PATTISON ST LOUIS MO 63110	Additional Information/revisions by:	45. Date of revisions:
FOR SHPO USE:		Survey Category: <input type="checkbox"/> RLS <input type="checkbox"/> ILS <input type="checkbox"/> Significant Properties List

Date entered in inventory:	Level of survey: <input type="checkbox"/> reconnaissance <input type="checkbox"/> intensive	Additional research? <input type="checkbox"/> yes <input type="checkbox"/> no
National Register Status: <input type="checkbox"/> listed <input type="checkbox"/> in listed district	Other:	
Name:		
<input type="checkbox"/> pending listing <input type="checkbox"/> not eligible <input type="checkbox"/> eligible(district) <input type="checkbox"/> eligible (individually) <input type="checkbox"/> not determined		



ARCHITECTURAL/HISTORIC INVENTORY FORM

5051 PATTISON AV

LOCATION MAP (include north arrow):

SITE MAP/PLAN (include north arrow):

Insert photograph of primary structure on property:

Photo 1:

Photo 2:

Description:

Description:

Date:

CD No.:

Image No.

Date:

CD No.:

Image No.

Photographer:

Main Photo: Images2012\CompleteSurveyPhotos\Pattison5051.JPG



ARCHITECTURAL/HISTORIC INVENTORY FORM

5051 PATTISON AV

21.(cont.) History:and significance. Expand box as necessary or add continuation pages.

22. (cont.) Sources of information. Expand box as necessary or add continuation pages.

40. (cont.) Description of environment and outbuilding. Expand box as necessary or add continuation pages.

41. (cont.) Description of primary resource. Expand box as necessary, or add continuation pages.

Gigantic attached metal warehouse. Alternating metal panels..green and grey.



FORD TOOL STEELS, INC.

FORD TOOL STEELS, INC.



ARCHITECTURAL/HISTORIC INVENTORY FORM

1. Survey no. SLC-AS-047	2. Survey name: Thematic Survey of Midcentury Modern Movement Nonresidential Architecture in St. Louis		
3. County: St. Louis [Independent City]	4. Address: 8215 PELHAM AV		
Alternate address if applicable			
5. City/State: St. Louis [Independent City], M	6. UTM:	or: LAT	7. Township/Range/Section: T: R: S: N/A
8. Historic Name (if known):		9. Present/other name (if known):	
10. Ownership:	11a. Historic Use (if known):	11b. Current Use:	

HISTORICAL DATA

12. Construction date: Major addition/alteration date:	1954	15. Architect:	18. Previously surveyed? <input type="checkbox"/> Cite survey name in box 22 cont. (page 3)
13. Significant date/period:		16. Builder/contractor:	
14. Area(s) of significance:		17. Original or significant owner:	19. On National Register? Cite nomination name in box 22 cont. (page 3)
			20. National Register eligible?
21. History and significance on continuation page. <input type="checkbox"/>		22. Sources of information on continuation page. <input type="checkbox"/>	Historic District Potential? <input type="checkbox"/> Name of Potential District?

ARCHITECTURAL INFORMATION

23. Category of Property:	30. Roof Material:	37. Windows: Type:
24. Vernacular or property type: Office in Front of Other Use	31. Chimney placement:	Panes
25. Architectural style: Modern Movements	32. Structural system:	38. Acreage (rural): Visible from public road? <input type="checkbox"/>
26. Plan Shape:	33. Exterior wall cladding:	39. Changes: (describe in box 41 cont.) <input type="checkbox"/> Addition Date(s): <input type="checkbox"/> Altered Date(s): <input type="checkbox"/> Moved Date(s): <input type="checkbox"/> Other Date(s):
27. Number of Stories:	34. Foundation Material:	Endangered by:
28. No. of bays (1st floor)	35. Basement type:	40. No. outbuildings (describe in box 40 cont.):
29. Roof Type:	36. Front Porch Type:	41. Further description of building features and associated resources on continuation page. <input type="checkbox"/>

OTHER

42. Current Owner/address: FILIPOVIC, VJEKOSLAVE & ZDRAVKA	43. Inventory form prepared by (name):	44. Survey date:
1039 CAROLE LA ELLISVILLE MO 63021	Additional Information/revisions by:	45. Date of revisions:
FOR SHPO USE:		Survey Category: <input type="checkbox"/> RLS <input type="checkbox"/> ILS <input type="checkbox"/> Significant Properties List

Date entered in inventory:	Level of survey: <input type="checkbox"/> reconnaissance <input type="checkbox"/> intensive	Additional research? <input type="checkbox"/> yes <input type="checkbox"/> no
National Register Status: <input type="checkbox"/> listed <input type="checkbox"/> in listed district	Other:	
Name:		
<input type="checkbox"/> pending listing <input type="checkbox"/> not eligible <input type="checkbox"/> eligible(district) <input type="checkbox"/> eligible (individually) <input type="checkbox"/> not determined		



ARCHITECTURAL/HISTORIC INVENTORY FORM

8215 PELHAM AV

LOCATION MAP (include north arrow):

SITE MAP/PLAN (include north arrow):

Insert photograph of primary structure on property:

Photo 1:

Photo 2:

Description:

Description:

Date:

CD No.:

Image No.

Date:

CD No.:

Image No.

Photographer:

Main Photo: Images2012\CompleteSurveyPhotos\Pelham8215a.JPG



ARCHITECTURAL/HISTORIC INVENTORY FORM

8215 PELHAM AV

21.(cont.) History:and significance. Expand box as necessary or add continuation pages.

22. (cont.) Sources of information. Expand box as necessary or add continuation pages.

40. (cont.) Description of environment and outbuilding. Expand box as necessary or add continuation pages.

41. (cont.) Description of primary resource. Expand box as necessary, or add continuation pages.

Interesting small office and warehouse building constructed in center of historic neighborhood. Concrete block with stone veneer front façade, wood storefront.





ARCHITECTURAL/HISTORIC INVENTORY FORM

1. Survey no. SLC-AS-047		2. Survey name: Thematic Survey of Midcentury Modern Movement Nonresidential Architecture in St. Louis	
3. County: St. Louis [Independent City]		4. Address: 116 PENROSE ST	
Alternate address if applicable			
5. City/State: St. Louis [Independent City], M		6. UTM: LAT LONG:	7. Township/Range/Section: T: R: S: N/A
8. Historic Name (if known):		9. Present/other name (if known):	
10. Ownership:	11a. Historic Use (if known):	11b. Current Use:	

HISTORICAL DATA

12. Construction date: Major addition/alteration date:	1956	15. Architect:	18. Previously surveyed? <input type="checkbox"/> Cite survey name in box 22 cont. (page 3)
13. Significant date/period:		16. Builder/contractor:	19. On National Register? Cite nomination name in box 22 cont. (page 3)
14. Area(s) of significance:		17. Original or significant owner:	20. National Register eligible?
21. History and significance on continuation page. <input type="checkbox"/>		22. Sources of information on continuation page. <input type="checkbox"/>	Historic District Potential? <input type="checkbox"/> Name of Potential District?

ARCHITECTURAL INFORMATION

23. Category of Property:	30. Roof Material:	37. Windows: Type:
24. Vernacular or property type: Industrial/Warehouse	31. Chimney placement:	Panes
25. Architectural style: Modern Movements	32. Structural system:	38. Acreage (rural): Visible from public road? <input type="checkbox"/>
26. Plan Shape:	33. Exterior wall cladding:	39. Changes: (describe in box 41 cont.) <input type="checkbox"/> Addition Date(s): <input type="checkbox"/> Altered Date(s): <input type="checkbox"/> Moved Date(s): <input type="checkbox"/> Other Date(s):
27. Number of Stories:	34. Foundation Material:	Endangered by:
28. No. of bays (1st floor)	35. Basement type:	40. No. outbuildings (describe in box 40 cont.):
29. Roof Type:	36. Front Porch Type:	41. Further description of building features and associated resources on continuation page. <input type="checkbox"/>

OTHER

42. Current Owner/address: 2ND STREET CENTER LLC	43. Inventory form prepared by (name):	44. Survey date:
631 LOUGHBOROUGH ST ST LOUIS MO 63111	Additional Information/revisions by:	45. Date of revisions:
FOR SHPO USE:		Survey Category: <input type="checkbox"/> RLS <input type="checkbox"/> ILS <input type="checkbox"/> Significant Properties List

Date entered in inventory:	Level of survey: <input type="checkbox"/> reconnaissance <input type="checkbox"/> intensive	Additional research? <input type="checkbox"/> yes <input type="checkbox"/> no
National Register Status: <input type="checkbox"/> listed <input type="checkbox"/> in listed district	Other:	
Name:		
<input type="checkbox"/> pending listing <input type="checkbox"/> not eligible <input type="checkbox"/> eligible(district) <input type="checkbox"/> eligible (individually) <input type="checkbox"/> not determined		



ARCHITECTURAL/HISTORIC INVENTORY FORM

116 PENROSE ST

LOCATION MAP (include north arrow):

SITE MAP/PLAN (include north arrow):

Insert photograph of primary structure on property:

Photo 1:

Photo 2:

Description:

Description:

Date:

CD No.:

Image No.

Date:

CD No.:

Image No.

Photographer:

Main Photo: Images2012\CompleteSurveyPhotos\Penrose116.jpg



ARCHITECTURAL/HISTORIC INVENTORY FORM

116 PENROSE ST

21.(cont.) History:and significance. Expand box as necessary or add continuation pages.

22. (cont.) Sources of information. Expand box as necessary or add continuation pages.

40. (cont.) Description of environment and outbuilding. Expand box as necessary or add continuation pages.

41. (cont.) Description of primary resource. Expand box as necessary, or add continuation pages.

Brick veneer concrete warehouse.





ARCHITECTURAL/HISTORIC INVENTORY FORM

1. Survey no. SLC-AS-047	2. Survey name: Thematic Survey of Modern Movement Architecture in St. Louis		
3. County: St. Louis [Independent City]	4. Address: 5201 PERNOD AV		
Alternate address if applicable			
5. City/State: St. Louis [Independent City], M	6. UTM:	or: LAT	7. Township/Range/Section: T: R: S: N/A
8. Historic Name (if known):		9. Present/other name (if known):	
10. Ownership:		11a. Historic Use (if known):	11b. Current Use:

HISTORICAL DATA

12. Construction date: Major addition/alteration date:	1949	15. Architect:	18. Previously surveyed? <input type="checkbox"/> Cite survey name in box 22 cont. (page 3)
13. Significant date/period:		16. Builder/contractor:	19. On National Register? Cite nomination name in box 22 cont. (page 3)
14. Area(s) of significance:		17. Original or significant owner:	20. National Register eligible?
21. History and significance on continuation page. <input type="checkbox"/>		22. Sources of information on continuation page. <input type="checkbox"/>	Historic District Potential? <input type="checkbox"/> Name of Potential District?

ARCHITECTURAL INFORMATION

23. Category of Property:	30. Roof Material:	37. Windows: Type:
24. Vernacular or property type: 1-Story Commercial	31. Chimney placement:	Panes
25. Architectural style: Modern Movements	32. Structural system:	38. Acreage (rural): Visible from public road? <input type="checkbox"/>
26. Plan Shape:	33. Exterior wall cladding:	39. Changes: (describe in box 41 cont.) <input type="checkbox"/> Addition Date(s): <input type="checkbox"/> Altered Date(s): <input type="checkbox"/> Moved Date(s): <input type="checkbox"/> Other Date(s):
27. Number of Stories:	34. Foundation Material:	Endangered by:
28. No. of bays (1st floor)	35. Basement type:	40. No. outbuildings (describe in box 40 cont.):
29. Roof Type:	36. Front Porch Type:	41. Further description of building features and associated resources on continuation page. <input type="checkbox"/>

OTHER

42. Current Owner/address: LIDDY, TIMOTHY	43. Inventory form prepared by (name):	44. Survey date:
1945 SOUTH SIGNAL HILLS DR KIRKWOOD MO 63122	Additional Information/revisions by:	45. Date of revisions:
FOR SHPO USE:		Survey Category: <input type="checkbox"/> RLS <input type="checkbox"/> ILS <input type="checkbox"/> Significant Properties List

Date entered in inventory:	Level of survey: <input type="checkbox"/> reconnaissance <input type="checkbox"/> intensive	Additional research? <input type="checkbox"/> yes <input type="checkbox"/> no
National Register Status: <input type="checkbox"/> listed <input type="checkbox"/> in listed district	Other:	
Name:		
<input type="checkbox"/> pending listing <input type="checkbox"/> not eligible <input type="checkbox"/> eligible(district) <input type="checkbox"/> eligible (individually) <input type="checkbox"/> not determined		



ARCHITECTURAL/HISTORIC INVENTORY FORM

5201 PERNOD AV

LOCATION MAP (include north arrow):

SITE MAP/PLAN (include north arrow):

Insert photograph of primary structure on property:

Photo 1:

Photo 2:

Description:

Description:

Date:

CD No.:

Image No.

Date:

CD No.:	
---------	--

Image No.	
-----------	--

Photographer:

Main Photo:	Images2012\CompleteSurveyPhotos\Pernod5201.JPG
-------------	--



ARCHITECTURAL/HISTORIC INVENTORY FORM

5201 PERIOD AV

21.(cont.) History:and significance. Expand box as necessary or add continuation pages.

22. (cont.) Sources of information. Expand box as necessary or add continuation pages.

40. (cont.) Description of environment and outbuilding. Expand box as necessary or add continuation pages.

41. (cont.) Description of primary resource. Expand box as necessary, or add continuation pages.

several of the storefront windows have been infilled with glass block.





ARCHITECTURAL/HISTORIC INVENTORY FORM

1. Survey no. SLC-AS-047		2. Survey name: Thematic Survey of Modern Movement Architecture in St. Louis	
3. County: St. Louis [Independent City]		4. Address: 5595-7 PERSHING AV	
Alternate address if applicable			
5. City/State: St. Louis [Independent City], M		6. UTM: LAT LONG:	7. Township/Range/Section: T: R: S: N/A
8. Historic Name (if known):		9. Present/other name (if known):	
10. Ownership:	11a. Historic Use (if known):	11b. Current Use:	

HISTORICAL DATA

12. Construction date: Major addition/alteration date:	1967	15. Architect:	18. Previously surveyed? <input type="checkbox"/> Cite survey name in box 22 cont. (page 3)
13. Significant date/period:		16. Builder/contractor:	19. On National Register? Cite nomination name in box 22 cont. (page 3)
14. Area(s) of significance:		17. Original or significant owner:	20. National Register eligible?
21. History and significance on continuation page. <input type="checkbox"/>		22. Sources of information on continuation page. <input type="checkbox"/>	Historic District Potential? <input type="checkbox"/> Name of Potential District?

ARCHITECTURAL INFORMATION

23. Category of Property:	30. Roof Material:	37. Windows: Type:
24. Vernacular or property type: 1-Story Commercial	31. Chimney placement:	Panes
25. Architectural style: Modern Movements	32. Structural system:	38. Acreage (rural): Visible from public road? <input type="checkbox"/>
26. Plan Shape:	33. Exterior wall cladding:	39. Changes: (describe in box 41 cont.) <input type="checkbox"/> Addition Date(s): <input type="checkbox"/> Altered Date(s): <input type="checkbox"/> Moved Date(s): <input type="checkbox"/> Other Date(s):
27. Number of Stories:	34. Foundation Material:	Endangered by:
28. No. of bays (1st floor)	35. Basement type:	40. No. outbuildings (describe in box 40 cont.):
29. Roof Type:	36. Front Porch Type:	41. Further description of building features and associated resources on continuation page. <input type="checkbox"/>

OTHER

42. Current Owner/address: EASTGATE INVESTMENTS INC	43. Inventory form prepared by (name):	44. Survey date:
7 PRINCETON AVE	Additional Information/revisions by:	45. Date of revisions:
UNIVERSITY CY MO 63130		Survey Category: <input type="checkbox"/> RLS <input type="checkbox"/> ILS <input type="checkbox"/> Significant Properties List

FOR SHPO USE:

Date entered in inventory:	Level of survey: <input type="checkbox"/> reconnaissance <input type="checkbox"/> intensive	Additional research? <input type="checkbox"/> yes <input type="checkbox"/> no
National Register Status: <input type="checkbox"/> listed <input type="checkbox"/> in listed district	Other:	
Name:		
<input type="checkbox"/> pending listing <input type="checkbox"/> not eligible <input type="checkbox"/> eligible(district) <input type="checkbox"/> eligible (individually) <input type="checkbox"/> not determined		



ARCHITECTURAL/HISTORIC INVENTORY FORM

5595-7 PERSHING AV

LOCATION MAP (include north arrow):

SITE MAP/PLAN (include north arrow):

Insert photograph of primary structure on property:

Photo 1:

Photo 2:

Description:

Description:

Date:

CD No.:

Image No.

Date:

CD No.:

Image No.

Photographer:

Main Photo: Images2012\CompleteSurveyPhotos\Pershing5595.JPG



ARCHITECTURAL/HISTORIC INVENTORY FORM

5595-7 PERSHING AV

21.(cont.) History:and significance. Expand box as necessary or add continuation pages.

22. (cont.) Sources of information. Expand box as necessary or add continuation pages.

40. (cont.) Description of environment and outbuilding. Expand box as necessary or add continuation pages.

41. (cont.) Description of primary resource. Expand box as necessary, or add continuation pages.

façade covered with EIFS or stucco; tower remains





ARCHITECTURAL/HISTORIC INVENTORY FORM

1. Survey no. SLC-AS-047		2. Survey name: Thematic Survey of Midcentury Modern Movement Nonresidential Architecture in St. Louis	
3. County: St. Louis [Independent City]		4. Address: 7115 PICCADILLY AV	
Alternate address if applicable			
5. City/State: St. Louis [Independent City], M		6. UTM: LAT	7. Township/Range/Section: T: R: S: N/A
8. Historic Name (if known):		9. Present/other name (if known):	
10. Ownership:	11a. Historic Use (if known):	11b. Current Use:	

HISTORICAL DATA

12. Construction date: Major addition/alteration date:	1967	15. Architect:	18. Previously surveyed? <input type="checkbox"/> Cite survey name in box 22 cont. (page 3)
13. Significant date/period:		16. Builder/contractor:	19. On National Register? Cite nomination name in box 22 cont. (page 3)
14. Area(s) of significance:		17. Original or significant owner:	20. National Register eligible?
21. History and significance on continuation page. <input type="checkbox"/>		22. Sources of information on continuation page. <input type="checkbox"/>	Historic District Potential? <input type="checkbox"/> Name of Potential District?

ARCHITECTURAL INFORMATION

23. Category of Property:	30. Roof Material:	37. Windows: Type:
24. Vernacular or property type: Office Building	31. Chimney placement:	Panes
25. Architectural style: Modern Movements	32. Structural system:	38. Acreage (rural): Visible from public road? <input type="checkbox"/>
26. Plan Shape:	33. Exterior wall cladding:	39. Changes: (describe in box 41 cont.) <input type="checkbox"/> Addition Date(s): <input type="checkbox"/> Altered Date(s): <input type="checkbox"/> Moved Date(s): <input type="checkbox"/> Other Date(s):
27. Number of Stories:	34. Foundation Material:	Endangered by:
28. No. of bays (1st floor)	35. Basement type:	40. No. outbuildings (describe in box 40 cont.):
29. Roof Type:	36. Front Porch Type:	41. Further description of building features and associated resources on continuation page. <input type="checkbox"/>

OTHER

42. Current Owner/address: PITMAN, JAMES R & KAREN MARIE	43. Inventory form prepared by (name):	44. Survey date:
64 FAIRVIEW LA PACIFIC MO 63069	Additional Information/revisions by:	45. Date of revisions:
FOR SHPO USE:		Survey Category: <input type="checkbox"/> RLS <input type="checkbox"/> ILS <input type="checkbox"/> Significant Properties List

Date entered in inventory:	Level of survey: <input type="checkbox"/> reconnaissance <input type="checkbox"/> intensive	Additional research? <input type="checkbox"/> yes <input type="checkbox"/> no
National Register Status: <input type="checkbox"/> listed <input type="checkbox"/> in listed district	Other:	
Name:		
<input type="checkbox"/> pending listing <input type="checkbox"/> not eligible <input type="checkbox"/> eligible(district) <input type="checkbox"/> eligible (individually) <input type="checkbox"/> not determined		



ARCHITECTURAL/HISTORIC INVENTORY FORM

7115 PICCADILLY AV

LOCATION MAP (include north arrow):

SITE MAP/PLAN (include north arrow):

Insert photograph of primary structure on property:

Photo 1:

Photo 2:

Description:

Description:

Date:

CD No.:

Image No.

Date:

CD No.:

Image No.

Photographer:

Main Photo: Images2012\CompleteSurveyPhotos\Picadilly7115.JPG



ARCHITECTURAL/HISTORIC INVENTORY FORM

7115 PICCADILLY AV

21.(cont.) History:and significance. Expand box as necessary or add continuation pages.

22. (cont.) Sources of information. Expand box as necessary or add continuation pages.

40. (cont.) Description of environment and outbuilding. Expand box as necessary or add continuation pages.

41. (cont.) Description of primary resource. Expand box as necessary, or add continuation pages.

Pupillo Construction office. Shed roof, wood siding.





ARCHITECTURAL/HISTORIC INVENTORY FORM

1. Survey no. SLC-AS-047		2. Survey name: Thematic Survey of Midcentury Modern Movement Nonresidential Architecture in St. Louis	
3. County: St. Louis [Independent City]		4. Address: 1212 PIERCE AV	
Alternate address if applicable			
5. City/State: St. Louis [Independent City], M		6. UTM: or: LAT LONG:	7. Township/Range/Section: T: R: S: N/A
8. Historic Name (if known):		9. Present/other name (if known):	
10. Ownership:	11a. Historic Use (if known):	11b. Current Use:	

HISTORICAL DATA

12. Construction date: Major addition/alteration date:	1961	15. Architect:	18. Previously surveyed? <input type="checkbox"/> Cite survey name in box 22 cont. (page 3)
13. Significant date/period:		16. Builder/contractor:	
14. Area(s) of significance:		17. Original or significant owner:	19. On National Register? Cite nomination name in box 22 cont. (page 3)
			20. National Register eligible?
21. History and significance on continuation page. <input type="checkbox"/>		22. Sources of information on continuation page. <input type="checkbox"/>	Historic District Potential? <input type="checkbox"/> Name of Potential District?

ARCHITECTURAL INFORMATION

23. Category of Property:	30. Roof Material:	37. Windows: Type:
24. Vernacular or property type: Office in Front of Other Use	31. Chimney placement:	Panes
25. Architectural style: Modern Movements	32. Structural system:	38. Acreage (rural): Visible from public road? <input type="checkbox"/>
26. Plan Shape:	33. Exterior wall cladding:	39. Changes: (describe in box 41 cont.) <input type="checkbox"/> Addition Date(s): <input type="checkbox"/> Altered Date(s): <input type="checkbox"/> Moved Date(s): <input type="checkbox"/> Other Date(s):
27. Number of Stories:	34. Foundation Material:	Endangered by:
28. No. of bays (1st floor)	35. Basement type:	40. No. outbuildings (describe in box 40 cont.):
29. Roof Type:	36. Front Porch Type:	41. Further description of building features and associated resources on continuation page. <input type="checkbox"/>

OTHER

42. Current Owner/address: MACKADOMAR LLC	43. Inventory form prepared by (name):	44. Survey date:
11819 MANCHESTER RD ST LOUIS MO 631314620	Additional Information/revisions by:	45. Date of revisions:
FOR SHPO USE:		Survey Category: <input type="checkbox"/> RLS <input type="checkbox"/> ILS <input type="checkbox"/> Significant Properties List

Date entered in inventory:	Level of survey: <input type="checkbox"/> reconnaissance <input type="checkbox"/> intensive	Additional research? <input type="checkbox"/> yes <input type="checkbox"/> no
National Register Status: <input type="checkbox"/> listed <input type="checkbox"/> in listed district	Other:	
Name:		
<input type="checkbox"/> pending listing <input type="checkbox"/> not eligible <input type="checkbox"/> eligible(district) <input type="checkbox"/> eligible (individually) <input type="checkbox"/> not determined		



ARCHITECTURAL/HISTORIC INVENTORY FORM

1212 PIERCE AV

LOCATION MAP (include north arrow):

SITE MAP/PLAN (include north arrow):

Insert photograph of primary structure on property:

Photo 1:

Photo 2:

Description:

Description:

Date:

CD No.:

Image No.

Date:

CD No.:

Image No.

Photographer:

Main Photo: Images2012\CompleteSurveyPhotos\Pierce1212.jpg



ARCHITECTURAL/HISTORIC INVENTORY FORM

1212 PIERCE AV

21.(cont.) History:and significance. Expand box as necessary or add continuation pages.

22. (cont.) Sources of information. Expand box as necessary or add continuation pages.

40. (cont.) Description of environment and outbuilding. Expand box as necessary or add continuation pages.

41. (cont.) Description of primary resource. Expand box as necessary, or add continuation pages.

One-story simple brick office with small windows in front of larger industrial use. High square windows on side elevation with two loading docks. Painted.



1212





ARCHITECTURAL/HISTORIC INVENTORY FORM

1. Survey no. SLC-AS-047		2. Survey name: Thematic Survey of Midcentury Modern Movement Nonresidential Architecture in St. Louis	
3. County: St. Louis [Independent City]		4. Address: 1230 PIERCE AV	
Alternate address if applicable			
5. City/State: St. Louis [Independent City], M		6. UTM: LAT LONG:	7. Township/Range/Section: T: R: S: N/A
8. Historic Name (if known):		9. Present/other name (if known):	
10. Ownership:	11a. Historic Use (if known):	11b. Current Use:	

HISTORICAL DATA

12. Construction date: Major addition/alteration date:	1962	15. Architect:	18. Previously surveyed? <input type="checkbox"/> Cite survey name in box 22 cont. (page 3)
13. Significant date/period:		16. Builder/contractor:	19. On National Register? Cite nomination name in box 22 cont. (page 3)
14. Area(s) of significance:		17. Original or significant owner:	20. National Register eligible?
21. History and significance on continuation page. <input type="checkbox"/>		22. Sources of information on continuation page. <input type="checkbox"/>	Historic District Potential? <input type="checkbox"/> Name of Potential District?

ARCHITECTURAL INFORMATION

23. Category of Property:	30. Roof Material:	37. Windows: Type:
24. Vernacular or property type: Office in Front of Other Use	31. Chimney placement:	Panes
25. Architectural style: Modern Movements	32. Structural system:	38. Acreage (rural): Visible from public road? <input type="checkbox"/>
26. Plan Shape:	33. Exterior wall cladding:	39. Changes: (describe in box 41 cont.) <input type="checkbox"/> Addition Date(s) <input type="checkbox"/> Altered Date(s) <input type="checkbox"/> Moved Date(s) <input type="checkbox"/> Other Date(s)
27. Number of Stories:	34. Foundation Material:	Endangered by:
28. No. of bays (1st floor)	35. Basement type:	40. No. outbuildings (describe in box 40 cont.):
29. Roof Type:	36. Front Porch Type:	41. Further description of building features and associated resources on continuation page. <input type="checkbox"/>

OTHER

42. Current Owner/address: R B & M LLC	43. Inventory form prepared by (name):	44. Survey date:
1230 PIERCE AV ST LOUIS MO 63110	Additional Information/revisions by:	45. Date of revisions:
FOR SHPO USE:		Survey Category: <input type="checkbox"/> RLS <input type="checkbox"/> ILS <input type="checkbox"/> Significant Properties List

Date entered in inventory:	Level of survey: <input type="checkbox"/> reconnaissance <input type="checkbox"/> intensive	Additional research? <input type="checkbox"/> yes <input type="checkbox"/> no
National Register Status: <input type="checkbox"/> listed <input type="checkbox"/> in listed district	Other:	
Name:		
<input type="checkbox"/> pending listing <input type="checkbox"/> not eligible <input type="checkbox"/> eligible(district) <input type="checkbox"/> eligible (individually) <input type="checkbox"/> not determined		



ARCHITECTURAL/HISTORIC INVENTORY FORM

1230 PIERCE AV

LOCATION MAP (include north arrow):

SITE MAP/PLAN (include north arrow):

Insert photograph of primary structure on property:

Photo 1:

Photo 2:

Description:

Description:

Date:

CD No.:

Image No.

Date:

CD No.:

Image No.

Photographer:

Main Photo: Images2012\CompleteSurveyPhotos\Pierce1230.jpg



ARCHITECTURAL/HISTORIC INVENTORY FORM

1230 PIERCE AV

21.(cont.) History:and significance. Expand box as necessary or add continuation pages.

22. (cont.) Sources of information. Expand box as necessary or add continuation pages.

40. (cont.) Description of environment and outbuilding. Expand box as necessary or add continuation pages.

41. (cont.) Description of primary resource. Expand box as necessary, or add continuation pages.

Simple one-story variegated brick office. Symmetrical façade with two entries. Industrial use behind and recessed concrete block section extending from left side.



NE
NORTH EAST





ARCHITECTURAL/HISTORIC INVENTORY FORM

1. Survey no. SLC-AS-047		2. Survey name: Thematic Survey of Midcentury Modern Movement Nonresidential Architecture in St. Louis	
3. County: St. Louis [Independent City]		4. Address: 1242 PIERCE AV	
Alternate address if applicable			
5. City/State: St. Louis [Independent City], M		6. UTM: or: LAT LONG:	7. Township/Range/Section: T: R: S: N/A
8. Historic Name (if known):		9. Present/other name (if known):	
10. Ownership:	11a. Historic Use (if known):	11b. Current Use:	

HISTORICAL DATA

12. Construction date: Major addition/alteration date:	1954	15. Architect:	18. Previously surveyed? <input type="checkbox"/> Cite survey name in box 22 cont. (page 3)
13. Significant date/period:		16. Builder/contractor:	19. On National Register? Cite nomination name in box 22 cont. (page 3)
14. Area(s) of significance:		17. Original or significant owner:	20. National Register eligible?
21. History and significance on continuation page. <input type="checkbox"/>		22. Sources of information on continuation page. <input type="checkbox"/>	Historic District Potential? <input type="checkbox"/> Name of Potential District?

ARCHITECTURAL INFORMATION

23. Category of Property:	30. Roof Material:	37. Windows: Type:
24. Vernacular or property type: Office in Front of Other Use	31. Chimney placement:	Panes
25. Architectural style: Modern Movements	32. Structural system:	38. Acreage (rural): Visible from public road? <input type="checkbox"/>
26. Plan Shape:	33. Exterior wall cladding:	39. Changes: (describe in box 41 cont.) <input type="checkbox"/> Addition Date(s): <input type="checkbox"/> Altered Date(s): <input type="checkbox"/> Moved Date(s): <input type="checkbox"/> Other Date(s):
27. Number of Stories:	34. Foundation Material:	Endangered by:
28. No. of bays (1st floor)	35. Basement type:	40. No. outbuildings (describe in box 40 cont.):
29. Roof Type:	36. Front Porch Type:	41. Further description of building features and associated resources on continuation page. <input type="checkbox"/>

OTHER

42. Current Owner/address: STERLING LACQUER MANUFACTURING CO	43. Inventory form prepared by (name):	44. Survey date:
3150 BRANNON ST LOUIS MO 63139	Additional Information/revisions by:	45. Date of revisions:
FOR SHPO USE:		Survey Category: <input type="checkbox"/> RLS <input type="checkbox"/> ILS <input type="checkbox"/> Significant Properties List

Date entered in inventory:	Level of survey: <input type="checkbox"/> reconnaissance <input type="checkbox"/> intensive	Additional research? <input type="checkbox"/> yes <input type="checkbox"/> no
National Register Status: <input type="checkbox"/> listed <input type="checkbox"/> in listed district	Other:	
Name:		
<input type="checkbox"/> pending listing <input type="checkbox"/> not eligible <input type="checkbox"/> eligible(district) <input type="checkbox"/> eligible (individually) <input type="checkbox"/> not determined		



ARCHITECTURAL/HISTORIC INVENTORY FORM

1242 PIERCE AV

LOCATION MAP (include north arrow):

SITE MAP/PLAN (include north arrow):

Insert photograph of primary structure on property:

Photo 1:

Photo 2:

Description:

Description:

Date:

CD No.:

Image No.

Date:

CD No.:

Image No.

Photographer:

Main Photo: Images2012\CompleteSurveyPhotos\Pierce1242.jpg



ARCHITECTURAL/HISTORIC INVENTORY FORM

1242 PIERCE AV

21.(cont.) History:and significance. Expand box as necessary or add continuation pages.

22. (cont.) Sources of information. Expand box as necessary or add continuation pages.

40. (cont.) Description of environment and outbuilding. Expand box as necessary or add continuation pages.

41. (cont.) Description of primary resource. Expand box as necessary, or add continuation pages.

Two-story blond brick building with scored concrete façade on office and projecting one-story glass/metal entry vestibule. Sides of office have rows of ribbon windows set in concrete panels. Loading dock at rear of right side. Recessed section extends out from left side w/ metal above windows covered by metal vents.



AVAILABLE FOR LEASE
8,000 - 8,500 SF
Call Bob at 574-344-1111
574-344-1111

5743
WEST MAIN



1242 PIERCE







ARCHITECTURAL/HISTORIC INVENTORY FORM

1. Survey no. SLC-AS-047	2. Survey name: Thematic Survey of Midcentury Modern Movement Nonresidential Architecture in St. Louis		
3. County: St. Louis [Independent City]	4. Address: 1400-10 PIERCE AV		
Alternate address if applicable			
5. City/State: St. Louis [Independent City], M	6. UTM:	or: LAT	7. Township/Range/Section: T: R: S: N/A
8. Historic Name (if known):		9. Present/other name (if known):	
10. Ownership:	11a. Historic Use (if known):	11b. Current Use:	

HISTORICAL DATA

12. Construction date: Major addition/alteration date:	1954	15. Architect:	18. Previously surveyed? <input type="checkbox"/> Cite survey name in box 22 cont. (page 3)
13. Significant date/period:		16. Builder/contractor:	19. On National Register? Cite nomination name in box 22 cont. (page 3)
14. Area(s) of significance:		17. Original or significant owner:	20. National Register eligible?
21. History and significance on continuation page. <input type="checkbox"/>		22. Sources of information on continuation page. <input type="checkbox"/>	Historic District Potential? <input type="checkbox"/> Name of Potential District?

ARCHITECTURAL INFORMATION

23. Category of Property:	30. Roof Material:	37. Windows: Type:
24. Vernacular or property type: Industrial/Warehouse	31. Chimney placement:	Panes
25. Architectural style: Modern Movements	32. Structural system:	38. Acreage (rural): Visible from public road? <input type="checkbox"/>
26. Plan Shape:	33. Exterior wall cladding:	39. Changes: (describe in box 41 cont.) <input type="checkbox"/> Addition Date(s): <input type="checkbox"/> Altered Date(s): <input type="checkbox"/> Moved Date(s): <input type="checkbox"/> Other Date(s):
27. Number of Stories:	34. Foundation Material:	Endangered by:
28. No. of bays (1st floor)	35. Basement type:	40. No. outbuildings (describe in box 40 cont.):
29. Roof Type:	36. Front Porch Type:	41. Further description of building features and associated resources on continuation page. <input type="checkbox"/>

OTHER

42. Current Owner/address: 1400 PIERCE AVENUE LLC	43. Inventory form prepared by (name):	44. Survey date:
1976 MARSHALL RD	Additional Information/revisions by:	45. Date of revisions:
KIRKWOOD MO 63122		Survey Category: <input type="checkbox"/> RLS <input type="checkbox"/> ILS <input type="checkbox"/> Significant Properties List

FOR SHPO USE:

Date entered in inventory:	Level of survey: <input type="checkbox"/> reconnaissance <input type="checkbox"/> intensive	Additional research? <input type="checkbox"/> yes <input type="checkbox"/> no
National Register Status: <input type="checkbox"/> listed <input type="checkbox"/> in listed district	Other:	
Name:		
<input type="checkbox"/> pending listing <input type="checkbox"/> not eligible <input type="checkbox"/> eligible(district) <input type="checkbox"/> eligible (individually) <input type="checkbox"/> not determined		



ARCHITECTURAL/HISTORIC INVENTORY FORM

1400-10 PIERCE AV

LOCATION MAP (include north arrow):

SITE MAP/PLAN (include north arrow):

Insert photograph of primary structure on property:

Photo 1:

Photo 2:

Description:

Description:

Date: CD No.: Image No.

Date: CD No.: Image No.

Photographer:

Main Photo: Images2012\CompleteSurveyPhotos\Pierce1400.jpg



ARCHITECTURAL/HISTORIC INVENTORY FORM

1400-10 PIERCE AV

21.(cont.) History:and significance. Expand box as necessary or add continuation pages.

22. (cont.) Sources of information. Expand box as necessary or add continuation pages.

40. (cont.) Description of environment and outbuilding. Expand box as necessary or add continuation pages.

41. (cont.) Description of primary resource. Expand box as necessary, or add continuation pages.

Simple, one-story, L-shaped concrete block building with small windows and a vehicular door. Painted.





ARCHITECTURAL/HISTORIC INVENTORY FORM

1. Survey no.	2. Survey name:		
SLC-AS-047-0198	Thematic Survey of Modern Movement Architecture in St. Louis		
3. County:	4. Address:		
St. Louis [Independent City]	3655 WEST PINE BLVD		
Alternate address if applicable	3650 Lindell		
5. City/State:	6. UTM:	or: LAT	38:38:11.18
St. Louis [Independent City], M		LONG:	90:14:8.74
7. Township/Range/Section:		T: R: S: N/A	
8. Historic Name (if known):		9. Present/other name (if known):	
Pius XII Memorial Library		SLU PIUS XII MEMORIAL LIBRARY	
10. Ownership:	11a. Historic Use (if known):	11b. Current Use:	
Private	Education		

HISTORICAL DATA

12. Construction date:	1958	15. Architect:	18. Previously surveyed? <input type="checkbox"/>
Major addition/alteration date:	N/A	Leo A. Daly	Cite survey name in box 22 cont. (page 3)
13. Significant date/period:			
1958-1959 (dedication)		16. Builder/contractor:	19. On National Register?
14. Area(s) of significance:		G L Tarleton CC	Cite nomination name in box 22 cont. (page 3)
Architecture			
		17. Original or significant owner:	20. National Register eligible?
		St. Louis University	Individually eligible
21. History and significance on continuation page. <input checked="" type="checkbox"/>			Historic District Potential? <input type="checkbox"/>
		22. Sources of information on continuation page. <input checked="" type="checkbox"/>	Name of Potential District?
			N/A

ARCHITECTURAL INFORMATION

23. Category of Property:	30. Roof Material:	37. Windows:
Building	Undetermined	Historic Type: Fixed
24. Vernacular or property type:	31. Chimney placement:	Panes Vertical strip
Institutional/Organization	None	38. Acreage (rural):
25. Architectural style:	32. Structural system:	Visible from public road? <input checked="" type="checkbox"/>
Modern Movements	Reinforced Concrete	39. Changes: (describe in box 41 cont.)
26. Plan Shape:		<input type="checkbox"/> Addition Date(s)
Rectangular Short St. Fac	33. Exterior wall cladding:	<input type="checkbox"/> Altered Date(s)
27. Number of Stories:	Brick	<input type="checkbox"/> Moved Date(s)
Multi-story	34. Foundation Material:	<input type="checkbox"/> Other Date(s)
	Concrete	Endangered by:
28. No. of bays (1st floor)	35. Basement type:	40. No. outbuildings (describe in box 40 cont.):
3	Undetermined	0
29. Roof Type:	36. Front Porch Type:	41. Further description of building features and associated resources on continuation page. <input checked="" type="checkbox"/>
Other	N/A	

OTHER

42. Current Owner/address:	43. Inventory form prepared by (name):	44. Survey date:
ST LOUIS UNIVERSITY	Patience Stuart	
	Peter Meijer Architect, PC	45. Date of revisions:
	Additional Information/revisions by:	
	Jan Cameron	Survey Category:
	Cultural Resources Office	<input type="checkbox"/> RLS <input checked="" type="checkbox"/> ILS <input type="checkbox"/> Significant Properties List

FOR SHPO USE:

Date entered in inventory:	Level of survey: <input type="checkbox"/> reconnaissance <input type="checkbox"/> intensive	Additional research? <input type="checkbox"/> yes <input type="checkbox"/> no
National Register Status: <input type="checkbox"/> listed <input type="checkbox"/> in listed district	Other:	
Name:		
<input type="checkbox"/> pending listing <input type="checkbox"/> not eligible		
<input type="checkbox"/> eligible(district) <input type="checkbox"/> eligible (individually)		
<input type="checkbox"/> not determined		



ARCHITECTURAL/HISTORIC INVENTORY FORM

3655 WEST PINE BLVD

LOCATION MAP (include north arrow):

SITE MAP/PLAN (include north arrow):

Insert photograph of primary structure on property:

Photo 1:

Photo 2:

Description:

West and south elevations looking northeast

Description:

Date: 9/17/2012 CD No.: Image No.

Date: CD No.: Image No.

Photographer: PMA

Main Photo: Images2012\3655 W PINE BLVD.JPG



ARCHITECTURAL/HISTORIC INVENTORY FORM

3655 WEST PINE BLVD

21.(cont.) History:and significance. Expand box as necessary or add continuation pages.

The building is architecturally significant as an example of the Modern style's emphasis on revealing the structure of the building on the exterior, and for the expression of the masonry panels as pure curtainwall, hanging from the structure. The firm of Leo A Daly has had three successive Presidents; first Leo A. Daly Sr., then Leo A. Daly Jr. upon his father's death in 1952; and finally Leo A. Daly III in the early 1980s. Leo Anthony Daly Jr. was educated at Catholic University of America, and his firm was based out of Omaha but had offices in many states across the U. S. The St. Louis office opened in 1949, one of the first outside of Nebraska. Daly received honorary awards from Catholic institutions for his service as well as for his achievements in architecture. One of these was for church architecture, awarded by the National Liturgical Conference of St. Louis (1967). Some of Daly's principal works from the late 1950s and 1960s are Clarkson Hospital (Omaha, NE, 1955); the Guarantee Mutual Insurance Co Headquarters (Omaha, NE, 1961); the Astrodome (Houston TX, 1961-66); and the Cathedral of the Risen Christ (Lincoln NE, 1963). The library was dedicated in 1959 and contains an extensive collection of archival material brought from Europe in 1835. The library was paid for in a fundraising effort by St. Louisians, Catholic and non-Catholic, who raised \$4,250,000.

22. (cont.) Sources of information. Expand box as necessary or add continuation pages.

City of St. Louis Building Permit A11701, 6/20/57. Leo Daly, architect and engineer. G. L. Tarleton CC, contractor.

Also American Library Assoc Bulletin, Vol. 58, No. 6 (June 1964), p. 517. "Libraries of St. Louis," by Elva Kuykendall Norman.

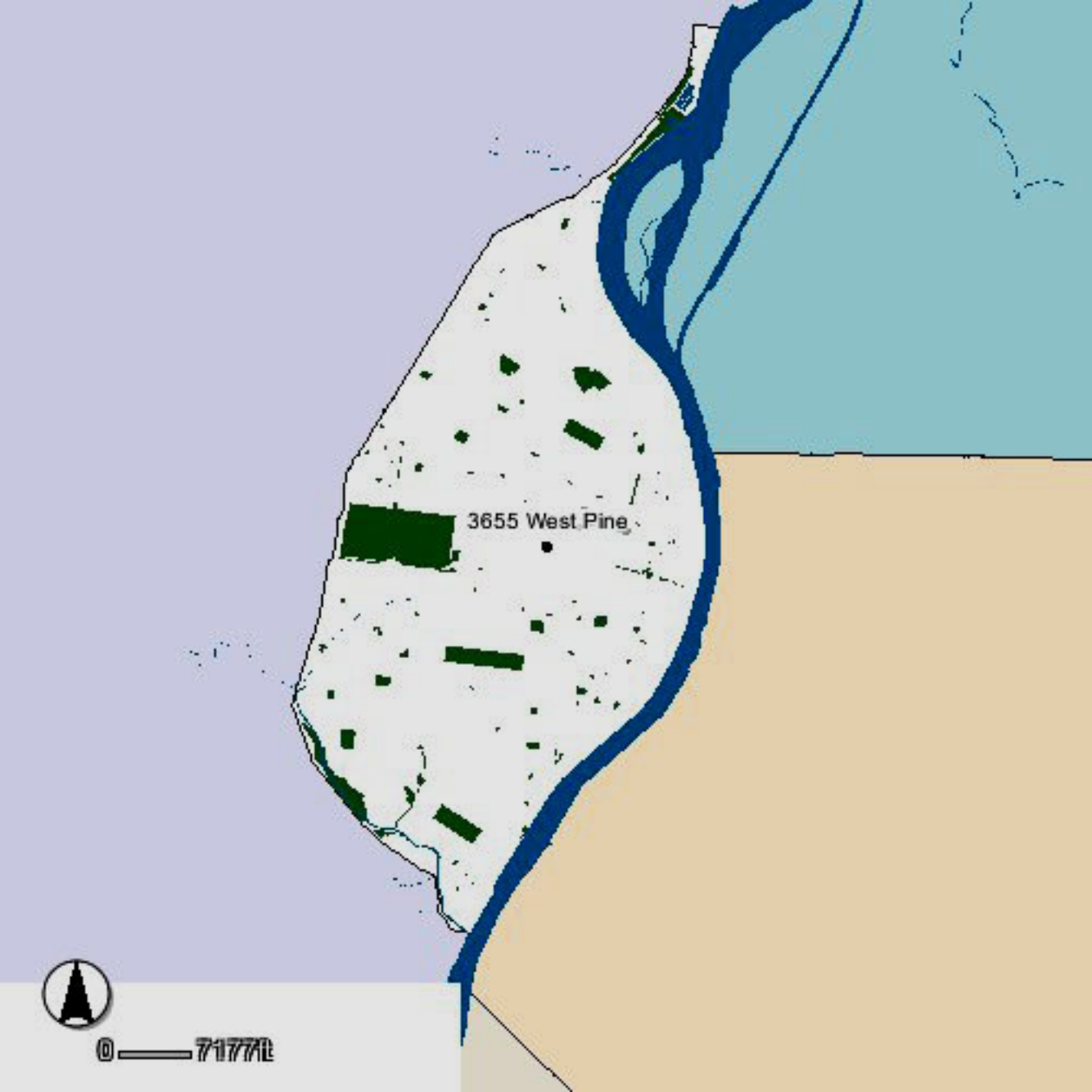
Also AIA Historical directory- 1970 American Architects dictionary accessed online at
<http://communities.aia.org/sites/hdoaa/wiki/Wiki%20Pages/1970%20American%20Architects%20Directory.aspx>

Also Leo A Daly timeline of projects accessed online at <http://www.leoadaly.com/images/pdfs/TLweb.pdf>

40. (cont.) Description of environment and outbuilding. Expand box as necessary or add continuation pages.

41. (cont.) Description of primary resource. Expand box as necessary, or add continuation pages.

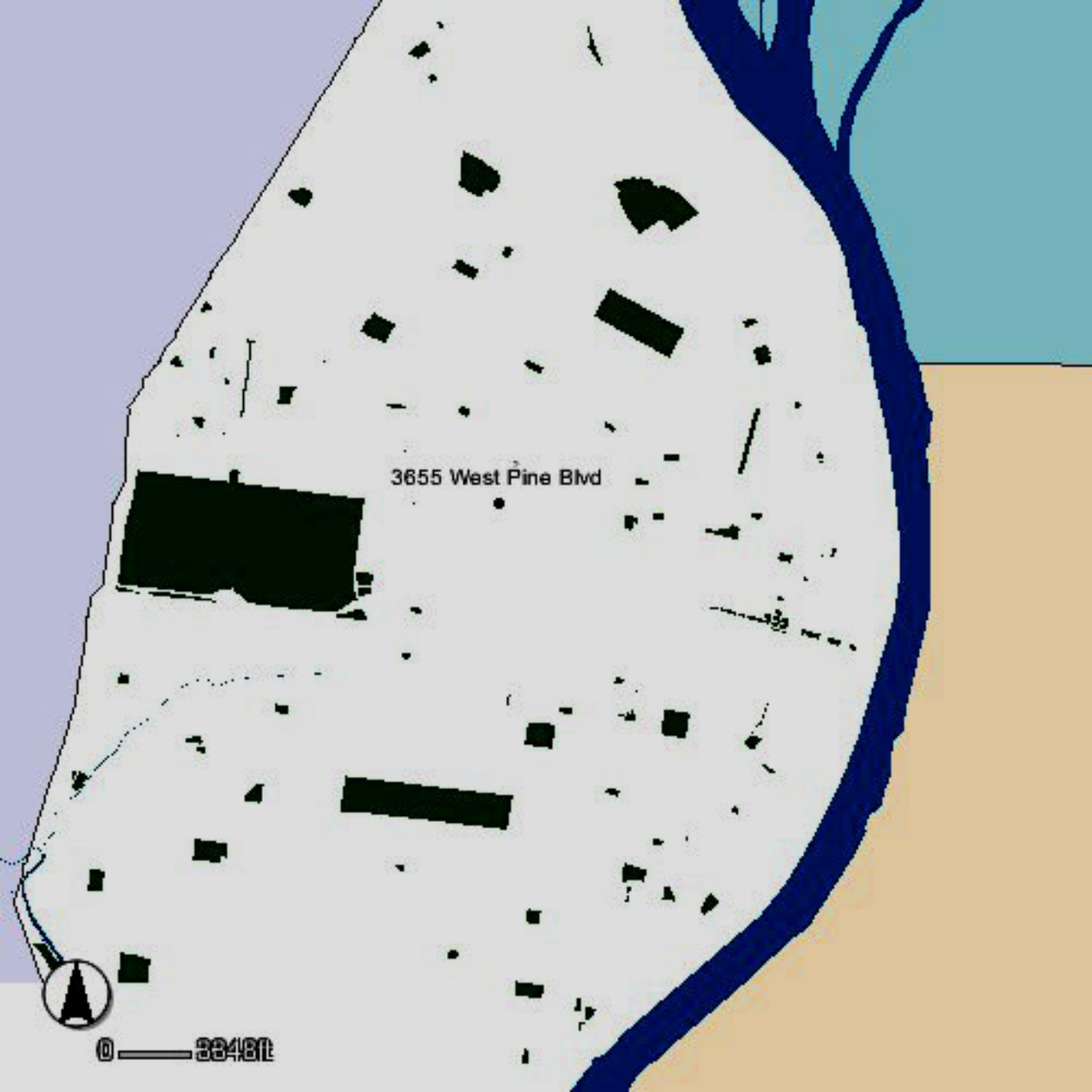
The Pius Memorial Library, St. Louis University, was designed by Leo A. Daly. The façades are vertical panels of stack bond red bricks flanked by casement windows emphasizing the exposed structural piers. The brick panels terminate at the second floor, allowing the structural piers to stand alone creating a portico. Under the portico, the ground level is clad in stone panels and a storefront system. The main entry is delineated with a projecting angled metal canopy.



3655 West Pine



0 — 7177ft

An aerial map of a coastal area. A large river flows along the right side of the map. The land is light tan, and the water is dark blue. Numerous small black rectangles represent buildings. A larger black rectangle is highlighted on the left side. The text '3655 West Pine Blvd' is printed near this highlighted area. A compass rose and a scale bar are in the bottom left corner.

3655 West Pine Blvd

LINDELL BLVD

3655 West Pine Blvd



0 671L





ARCHITECTURAL/HISTORIC INVENTORY FORM

1. Survey no. SLC-AS-047	2. Survey name: Thematic Survey of Modern Movement Architecture in St. Louis		
3. County: St. Louis [Independent City]	4. Address: 3700-58 WEST PINE BLVD		
Alternate address if applicable			
5. City/State: St. Louis [Independent City], M	6. UTM:	or: LAT 38:38:10.995 LONG: 90:14:15.7416	7. Township/Range/Section: T: R: S: N/A
8. Historic Name (if known): Fusz Hall		9. Present/other name (if known): Fusz Hall	
10. Ownership: Private	11a. Historic Use (if known): Education		11b. Current Use:

HISTORICAL DATA

12. Construction date: Major addition/alteration date:	1952	15. Architect: Undetermined	18. Previously surveyed? <input type="checkbox"/> Cite survey name in box 22 cont. (page 3)
13. Significant date/period: 1952		16. Builder/contractor: Undetermined	19. On National Register? Cite nomination name in box 22 cont. (page 3)
14. Area(s) of significance: To be determined		17. Original or significant owner: St. Louis University	20. National Register eligible? 5
21. History and significance on continuation page. <input checked="" type="checkbox"/>		22. Sources of information on continuation page. <input checked="" type="checkbox"/>	Historic District Potential? <input type="checkbox"/> Name of Potential District? N/A

ARCHITECTURAL INFORMATION

23. Category of Property: Building	30. Roof Material: Undetermined	37. Windows: Type: Historic Curtain Wall
24. Vernacular or property type:	31. Chimney placement: None	Panes
25. Architectural style: Modern Movements	32. Structural system: Undetermined	38. Acreage (rural): Visible from public road? <input checked="" type="checkbox"/>
26. Plan Shape: Irregular	33. Exterior wall cladding: Brick	39. Changes: (describe in box 41 cont.) <input type="checkbox"/> Addition Date(s): <input type="checkbox"/> Altered Date(s): <input type="checkbox"/> Moved Date(s): <input type="checkbox"/> Other Date(s):
27. Number of Stories:	34. Foundation Material: Concrete	Endangered by:
28. No. of bays (1st floor)	35. Basement type: Full	40. No. outbuildings (describe in box 40 cont.): 0
29. Roof Type: Flat	36. Front Porch Type: N/A	41. Further description of building features and associated resources on continuation page. <input checked="" type="checkbox"/>

OTHER

42. Current Owner/address: ST LOUIS UNIVERSITY 221 S GRAND BLVD ST LOUIS MO 63103	43. Inventory form prepared by (name): Betsy Bradley Cultural Resources Office Additional Information/revisions by:	44. Survey date: 45. Date of revisions: Survey Category: <input checked="" type="checkbox"/> RLS <input type="checkbox"/> ILS <input type="checkbox"/> Significant Properties List
--	--	---

FOR SHPO USE:

Date entered in inventory:	Level of survey: <input type="checkbox"/> reconnaissance <input type="checkbox"/> intensive	Additional research? <input type="checkbox"/> yes <input type="checkbox"/> no
National Register Status: <input type="checkbox"/> listed <input type="checkbox"/> in listed district	Other:	
Name:		
<input type="checkbox"/> pending listing <input type="checkbox"/> not eligible <input type="checkbox"/> eligible(district) <input type="checkbox"/> eligible (individually) <input type="checkbox"/> not determined		



ARCHITECTURAL/HISTORIC INVENTORY FORM

3700-58 WEST PINE BLVD

LOCATION MAP (include north arrow):

SITE MAP/PLAN (include north arrow):

Insert photograph of primary structure on property:

Photo 1:

Photo 2:

Description:

Fusz Hall, looking south

Description:

Date:

CD No.:

Image No.

Date:

CD No.:

Image No.

Photographer:

Main Photo: Images2012\CompleteSurveyPhotos\WestPine3700.JPG



ARCHITECTURAL/HISTORIC INVENTORY FORM

3700-58 WEST PINE BLVD

21.(cont.) History:and significance. Expand box as necessary or add continuation pages.

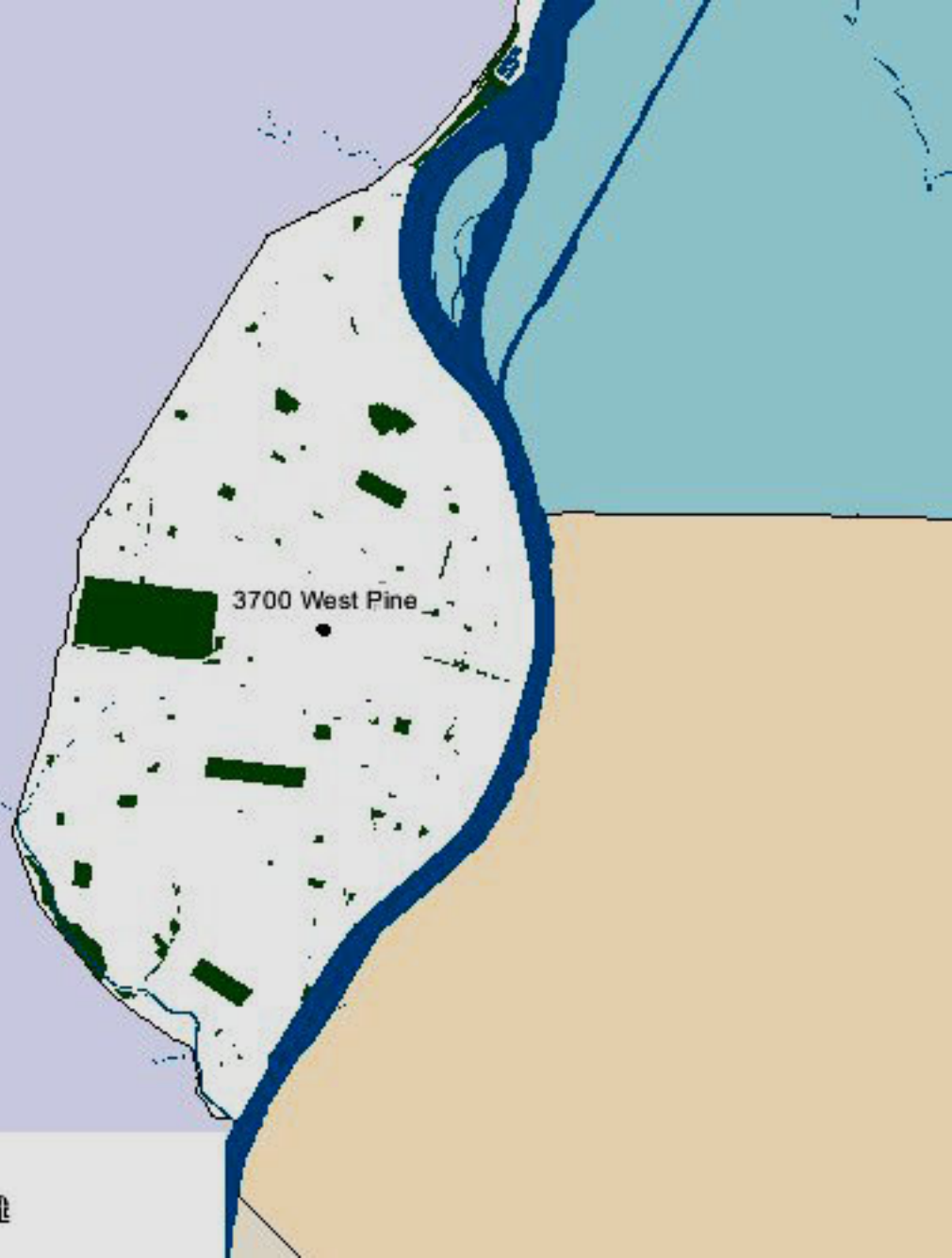
22. (cont.) Sources of information. Expand box as necessary or add continuation pages.

No City building permit has been located for this property.

40. (cont.) Description of environment and outbuilding. Expand box as necessary or add continuation pages.

41. (cont.) Description of primary resource. Expand box as necessary, or add continuation pages.

The north part of this two-building complex is a three-story block with concaved shaped wall with decorative frieze depicting religious scenes. The southern part of the building is a 5-story residence hall; the northern portion contains a dining area and a Museum of Contemporary Religious Art. At the northeast corner is a concrete and copper spire.



3700 West Pine



0 — 6632ft

3700-58 West Pine



0 — 59ft





Patrick Graham - Thirty Years
and Beyond: A Retrospective
September 23 - December 16, 2012

MOCRA



ARCHITECTURAL/HISTORIC INVENTORY FORM

1. Survey no. SLC-AS-047		2. Survey name: Thematic Survey of Modern Movement Architecture in St. Louis	
3. County: St. Louis [Independent City]		4. Address: 3733 WEST PINE BLVD	
Alternate address if applicable			
5. City/State:		6. UTM: or: LAT LONG: 7. Township/Range/Section: T: R: S: N/A	
8. Historic Name (if known):		9. Present/other name (if known):	
10. Ownership:		11a. Historic Use (if known): 11b. Current Use:	

HISTORICAL DATA

12. Construction date: 1950		15. Architect:		18. Previously surveyed? <input type="checkbox"/> Cite survey name in box 22 cont. (page 3)	
Major addition/alteration date:					
13. Significant date/period:		16. Builder/contractor:		19. On National Register? Cite nomination name in box 22 cont. (page 3)	
14. Area(s) of significance:		17. Original or significant owner:		20. National Register eligible?	
21. History and significance on continuation page. <input type="checkbox"/>		22. Sources of information on continuation page. <input type="checkbox"/>		Historic District Potential? <input type="checkbox"/> Name of Potential District?	

ARCHITECTURAL INFORMATION

23. Category of Property:		30. Roof Material:		37. Windows: Type:	
24. Vernacular or property type: School		31. Chimney placement:		Panels	
25. Architectural style: Modern Movements		32. Structural system:		38. Acreage (rural): Visible from public road? <input type="checkbox"/>	
26. Plan Shape:		33. Exterior wall cladding:		39. Changes: (describe in box 41 cont.) <input type="checkbox"/> Addition Date(s): <input type="checkbox"/> Altered Date(s): <input type="checkbox"/> Moved Date(s): <input type="checkbox"/> Other Date(s):	
27. Number of Stories:		34. Foundation Material:		Endangered by:	
28. No. of bays (1st floor)		35. Basement type:		40. No. outbuildings (describe in box 40 cont.): 0	
29. Roof Type:		36. Front Porch Type:		41. Further description of building features and associated resources on continuation page. <input type="checkbox"/>	

OTHER

42. Current Owner/address: ST LOUIS UNIVERSITY C/O TREASURER'S OFFICE 3500 LINDELL BLVD ST LOUIS MO 63103		43. Inventory form prepared by (name): Additional Information/revisions by:		44. Survey date: 45. Date of revisions: Survey Category: <input type="checkbox"/> RLS <input type="checkbox"/> ILS <input type="checkbox"/> Significant Properties List	
---	--	--	--	--	--

FOR SHPO USE:

Date entered in inventory:		Level of survey: <input type="checkbox"/> reconnaissance <input type="checkbox"/> intensive		Additional research? <input type="checkbox"/> yes <input type="checkbox"/> no	
National Register Status: <input type="checkbox"/> listed <input type="checkbox"/> in listed district		Other:			
Name:					
<input type="checkbox"/> pending listing <input type="checkbox"/> not eligible <input type="checkbox"/> eligible(district) <input type="checkbox"/> eligible (individually) <input type="checkbox"/> not determined					



ARCHITECTURAL/HISTORIC INVENTORY FORM

3733 WEST PINE BLVD

LOCATION MAP (include north arrow):

SITE MAP/PLAN (include north arrow):

Insert photograph of primary structure on property:

Photo 1:

Photo 2:

Description:

Description:

Date:

CD No.:

Image No.

Date:

CD No.:

Image No.

Photographer:

Main Photo: Images2012\CompleteSurveyPhotos\WestPine3733.JPG



ARCHITECTURAL/HISTORIC INVENTORY FORM

3733 WEST PINE BLVD

21.(cont.) History:and significance. Expand box as necessary or add continuation pages.

22. (cont.) Sources of information. Expand box as necessary or add continuation pages.

40. (cont.) Description of environment and outbuilding. Expand box as necessary or add continuation pages.

41. (cont.) Description of primary resource. Expand box as necessary, or add continuation pages.

Originally Xavier Highschool. Now Xavier Hall on SLU campus. Four story with blonde brick and cast concrete detailing. Centraul entry H-plan footprint.





ARCHITECTURAL/HISTORIC INVENTORY FORM

1. Survey no. SLC-AS-047	2. Survey name: Thematic Survey of Modern Movement Architecture in St. Louis		
3. County: St. Louis [Independent City]	4. Address: 3741 WEST PINE BLVD		
Alternate address if applicable			
5. City/State:	6. UTM:	or: LAT	7. Township/Range/Section: T: R: S: N/A
		LONG:	
8. Historic Name (if known):		9. Present/other name (if known):	
10. Ownership:	11a. Historic Use (if known):	11b. Current Use:	

HISTORICAL DATA

12. Construction date: Major addition/alteration date:	1948	15. Architect:	18. Previously surveyed? <input type="checkbox"/> Cite survey name in box 22 cont. (page 3)
13. Significant date/period:		16. Builder/contractor:	
14. Area(s) of significance:		17. Original or significant owner:	19. On National Register? Cite nomination name in box 22 cont. (page 3)
			20. National Register eligible?
21. History and significance on continuation page. <input type="checkbox"/>		22. Sources of information on continuation page. <input type="checkbox"/>	Historic District Potential? <input type="checkbox"/> Name of Potential District?

ARCHITECTURAL INFORMATION

23. Category of Property:	30. Roof Material:	37. Windows: Type:
		Panes
24. Vernacular or property type: Office Building	31. Chimney placement:	38. Acreage (rural): Visible from public road? <input type="checkbox"/>
25. Architectural style: Modern Movements	32. Structural system:	39. Changes: (describe in box 41 cont.)
26. Plan Shape:	33. Exterior wall cladding:	<input type="checkbox"/> Addition Date(s)
	34. Foundation Material:	<input type="checkbox"/> Altered Date(s)
27. Number of Stories:		<input type="checkbox"/> Moved Date(s)
		<input type="checkbox"/> Other Date(s)
		Endangered by:
28. No. of bays (1st floor)	35. Basement type:	40. No. outbuildings (describe in box 40 cont.): 0
29. Roof Type:	36. Front Porch Type:	41. Further description of building features and associated resources on continuation page. <input type="checkbox"/>

OTHER

42. Current Owner/address: ST LOUIS UNIVERSITY C.B. TRESURER'S OFFICE 3500 LINDELL BLVD ST LOUIS MO 63103	43. Inventory form prepared by (name): Additional Information/revisions by:	44. Survey date: 45. Date of revisions: Survey Category: <input type="checkbox"/> RLS <input type="checkbox"/> ILS <input type="checkbox"/> Significant Properties List
---	--	--

FOR SHPO USE:

Date entered in inventory:	Level of survey: <input type="checkbox"/> reconnaissance <input type="checkbox"/> intensive	Additional research? <input type="checkbox"/> yes <input type="checkbox"/> no
National Register Status: <input type="checkbox"/> listed <input type="checkbox"/> in listed district	Other:	
Name:		
<input type="checkbox"/> pending listing <input type="checkbox"/> not eligible <input type="checkbox"/> eligible(district) <input type="checkbox"/> eligible (individually) <input type="checkbox"/> not determined		



ARCHITECTURAL/HISTORIC INVENTORY FORM

3741 WEST PINE BLVD

LOCATION MAP (include north arrow):

SITE MAP/PLAN (include north arrow):

Insert photograph of primary structure on property:

Photo 1:

Photo 2:

Description:

Description:

Date:

CD No.:

Image No.

Date:

CD No.:

Image No.

Photographer:

Main Photo: Images2012\CompleteSurveyPhotos\WestPine3741.JPG



ARCHITECTURAL/HISTORIC INVENTORY FORM

3741 WEST PINE BLVD

21.(cont.) History:and significance. Expand box as necessary or add continuation pages.

22. (cont.) Sources of information. Expand box as necessary or add continuation pages.

40. (cont.) Description of environment and outbuilding. Expand box as necessary or add continuation pages.

41. (cont.) Description of primary resource. Expand box as necessary, or add continuation pages.

2-Story brown brick. Xavier Annex. Dual entry faces east. Ocular windows above doors. Brick quoins.





ARCHITECTURAL/HISTORIC INVENTORY FORM

1. Survey no. SLC-AS-047	2. Survey name: Thematic Survey of Midcentury Modern Movement Nonresidential Architecture in St. Louis		
3. County: St. Louis [Independent City]	4. Address: 3843 WEST PINE BLVD		
Alternate address if applicable			
5. City/State: St. Louis [Independent City], M	6. UTM:	or: LAT	7. Township/Range/Section: T: R: S: N/A
8. Historic Name (if known):		9. Present/other name (if known):	
10. Ownership:	11a. Historic Use (if known):	11b. Current Use:	

HISTORICAL DATA

12. Construction date: Major addition/alteration date:	1955	15. Architect:	18. Previously surveyed? <input type="checkbox"/> Cite survey name in box 22 cont. (page 3)
13. Significant date/period:		16. Builder/contractor:	
14. Area(s) of significance:		17. Original or significant owner:	19. On National Register? Cite nomination name in box 22 cont. (page 3)
			20. National Register eligible?
21. History and significance on continuation page. <input type="checkbox"/>		22. Sources of information on continuation page. <input type="checkbox"/>	Historic District Potential? <input type="checkbox"/> Name of Potential District?

ARCHITECTURAL INFORMATION

23. Category of Property:	30. Roof Material:	37. Windows: Type:
24. Vernacular or property type: School	31. Chimney placement:	Panes
25. Architectural style: Modern Movements	32. Structural system:	38. Acreage (rural): Visible from public road? <input type="checkbox"/>
26. Plan Shape:	33. Exterior wall cladding:	39. Changes: (describe in box 41 cont.) <input type="checkbox"/> Addition Date(s): <input type="checkbox"/> Altered Date(s): <input type="checkbox"/> Moved Date(s): <input type="checkbox"/> Other Date(s):
27. Number of Stories:	34. Foundation Material:	Endangered by:
28. No. of bays (1st floor)	35. Basement type:	40. No. outbuildings (describe in box 40 cont.):
29. Roof Type:	36. Front Porch Type:	41. Further description of building features and associated resources on continuation page. <input type="checkbox"/>

OTHER

42. Current Owner/address: ISLAMIC CENTER OF GREATER ST L INC	43. Inventory form prepared by (name):	44. Survey date:
3843 W PINE ST LOUIS MO	Additional Information/revisions by:	45. Date of revisions:
63108		Survey Category: <input type="checkbox"/> RLS <input type="checkbox"/> ILS <input type="checkbox"/> Significant Properties List

FOR SHPO USE:

Date entered in inventory:	Level of survey: <input type="checkbox"/> reconnaissance <input type="checkbox"/> intensive	Additional research? <input type="checkbox"/> yes <input type="checkbox"/> no
National Register Status: <input type="checkbox"/> listed <input type="checkbox"/> in listed district	Other:	
Name:		
<input type="checkbox"/> pending listing <input type="checkbox"/> not eligible <input type="checkbox"/> eligible(district) <input type="checkbox"/> eligible (individually) <input type="checkbox"/> not determined		



ARCHITECTURAL/HISTORIC INVENTORY FORM

3843 WEST PINE BLVD

LOCATION MAP (include north arrow):

SITE MAP/PLAN (include north arrow):

Insert photograph of primary structure on property:

Photo 1:

Photo 2:

Description:

Description:

Date:

CD No.:

Image No.

Date:

CD No.:

Image No.

Photographer:

Main Photo: Images2012\CompleteSurveyPhotos\WestPine3843.JPG



ARCHITECTURAL/HISTORIC INVENTORY FORM

3843 WEST PINE BLVD

21.(cont.) History:and significance. Expand box as necessary or add continuation pages.

22. (cont.) Sources of information. Expand box as necessary or add continuation pages.

40. (cont.) Description of environment and outbuilding. Expand box as necessary or add continuation pages.

41. (cont.) Description of primary resource. Expand box as necessary, or add continuation pages.

brick classroom building; not very stylish; varied fenestration -- all sash replaced;





ARCHITECTURAL/HISTORIC INVENTORY FORM

1. Survey no. SLC-AS-047	2. Survey name: Thematic Survey of Midcentury Modern Movement Nonresidential Architecture in St. Louis		
3. County: St. Louis [Independent City]	4. Address: 3848 WEST PINE BLVD		
Alternate address if applicable			
5. City/State: St. Louis [Independent City], M	6. UTM:	or: LAT	7. Township/Range/Section: T: R: S: N/A
8. Historic Name (if known):		9. Present/other name (if known):	
10. Ownership:	11a. Historic Use (if known):	11b. Current Use:	

HISTORICAL DATA

12. Construction date: Major addition/alteration date:	1957	15. Architect:	18. Previously surveyed? <input type="checkbox"/> Cite survey name in box 22 cont. (page 3)
13. Significant date/period:		16. Builder/contractor:	
14. Area(s) of significance:		17. Original or significant owner:	19. On National Register? Cite nomination name in box 22 cont. (page 3)
			20. National Register eligible?
21. History and significance on continuation page. <input type="checkbox"/>		22. Sources of information on continuation page. <input type="checkbox"/>	Historic District Potential? <input type="checkbox"/> Name of Potential District?

ARCHITECTURAL INFORMATION

23. Category of Property:	30. Roof Material:	37. Windows: Type:
24. Vernacular or property type: School	31. Chimney placement:	Panes
25. Architectural style: Modern Movements	32. Structural system:	38. Acreage (rural): Visible from public road? <input type="checkbox"/>
26. Plan Shape:	33. Exterior wall cladding:	39. Changes: (describe in box 41 cont.) <input type="checkbox"/> Addition Date(s) <input type="checkbox"/> Altered Date(s) <input type="checkbox"/> Moved Date(s) <input type="checkbox"/> Other Date(s)
27. Number of Stories:	34. Foundation Material:	Endangered by:
28. No. of bays (1st floor)	35. Basement type:	40. No. outbuildings (describe in box 40 cont.):
29. Roof Type:	36. Front Porch Type:	41. Further description of building features and associated resources on continuation page. <input type="checkbox"/>

OTHER

42. Current Owner/address: ST LOUIS UNIVERSITY	43. Inventory form prepared by (name):	44. Survey date:
3500 LINDELL BLVD ST LOUIS MO 63103	Additional Information/revisions by:	45. Date of revisions:
FOR SHPO USE:		Survey Category: <input type="checkbox"/> RLS <input type="checkbox"/> ILS <input type="checkbox"/> Significant Properties List

Date entered in inventory:	Level of survey: <input type="checkbox"/> reconnaissance <input type="checkbox"/> intensive	Additional research? <input type="checkbox"/> yes <input type="checkbox"/> no
National Register Status: <input type="checkbox"/> listed <input type="checkbox"/> in listed district	Other:	
Name:		
<input type="checkbox"/> pending listing <input type="checkbox"/> not eligible <input type="checkbox"/> eligible(district) <input type="checkbox"/> eligible (individually) <input type="checkbox"/> not determined		



ARCHITECTURAL/HISTORIC INVENTORY FORM

3848 WEST PINE BLVD

LOCATION MAP (include north arrow):

SITE MAP/PLAN (include north arrow):

Insert photograph of primary structure on property:

Photo 1:

Photo 2:

Description:

Description:

Date:

CD No.:

Image No.

Date:

CD No.:

Image No.

Photographer:

Main Photo: Images2012\CompleteSurveyPhotos\WestPine3848.JPG



ARCHITECTURAL/HISTORIC INVENTORY FORM

3848 WEST PINE BLVD

21.(cont.) History:and significance. Expand box as necessary or add continuation pages.

22. (cont.) Sources of information. Expand box as necessary or add continuation pages.

40. (cont.) Description of environment and outbuilding. Expand box as necessary or add continuation pages.

41. (cont.) Description of primary resource. Expand box as necessary, or add continuation pages.

Boileau Hall, SLU campus; red brick, no windows facing street; punched windows facing west



BOILEAU HALL

SANTO DOMINGO UNIVERSITY
BOILEAU HALL





ARCHITECTURAL/HISTORIC INVENTORY FORM

1. Survey no. SLC-AS-047	2. Survey name: Thematic Survey of Modern Movement Architecture in St. Louis		
3. County: St. Louis [Independent City]	4. Address: 3938-3946 WEST PINE BLVD		
Alternate address if applicable			
5. City/State:	6. UTM:	or: LAT	7. Township/Range/Section: T: R: S: N/A
		LONG:	
8. Historic Name (if known):		9. Present/other name (if known):	
10. Ownership:	11a. Historic Use (if known):	11b. Current Use:	

HISTORICAL DATA

12. Construction date:	15. Architect:	18. Previously surveyed? <input type="checkbox"/>
Major addition/alteration date:		Cite survey name in box 22 cont. (page 3)
13. Significant date/period:	16. Builder/contractor:	
14. Area(s) of significance:	17. Original or significant owner:	19. On National Register? Cite nomination name in box 22 cont. (page 3)
		20. National Register eligible?
21. History and significance on continuation page. <input type="checkbox"/>	22. Sources of information on continuation page. <input type="checkbox"/>	Historic District Potential? <input type="checkbox"/>
		Name of Potential District?

ARCHITECTURAL INFORMATION

23. Category of Property:	30. Roof Material:	37. Windows: Type:
24. Vernacular or property type: Industrial/Warehouse	31. Chimney placement:	Panes
25. Architectural style: Modern Movements	32. Structural system:	38. Acreage (rural): Visible from public road? <input type="checkbox"/>
26. Plan Shape:	33. Exterior wall cladding:	39. Changes: (describe in box 41 cont.) <input type="checkbox"/> Addition Date(s): <input type="checkbox"/> Altered Date(s): <input type="checkbox"/> Moved Date(s): <input type="checkbox"/> Other Date(s):
27. Number of Stories:	34. Foundation Material:	Endangered by:
28. No. of bays (1st floor)	35. Basement type:	40. No. outbuildings (describe in box 40 cont.): 0
29. Roof Type:	36. Front Porch Type:	41. Further description of building features and associated resources on continuation page. <input type="checkbox"/>

OTHER

42. Current Owner/address: AMELIA KAY SEXTRO RL T	43. Inventory form prepared by (name):	44. Survey date:
747 FORDER CROSSING CT ST LOUIS MO 63129	Additional Information/revisions by:	45. Date of revisions:
FOR SHPO USE:		Survey Category: <input type="checkbox"/> RLS <input type="checkbox"/> ILS <input type="checkbox"/> Significant Properties List

Date entered in inventory:	Level of survey: <input type="checkbox"/> reconnaissance <input type="checkbox"/> intensive	Additional research? <input type="checkbox"/> yes <input type="checkbox"/> no
National Register Status: <input type="checkbox"/> listed <input type="checkbox"/> in listed district	Other:	
Name:		
<input type="checkbox"/> pending listing <input type="checkbox"/> not eligible <input type="checkbox"/> eligible(district) <input type="checkbox"/> eligible (individually) <input type="checkbox"/> not determined		



ARCHITECTURAL/HISTORIC INVENTORY FORM

3938-3946 WEST PINE BLVD

LOCATION MAP (include north arrow):

SITE MAP/PLAN (include north arrow):

Insert photograph of primary structure on property:

Photo 1:

Photo 2:

Description:

Description:

Date: CD No.: Image No.

Date: CD No.: Image No.

Photographer:

Main Photo: Images2012\CompleteSurveyPhotos\Westpine3938a.JPG



ARCHITECTURAL/HISTORIC INVENTORY FORM

3938-3946 WEST PINE BLVD

21.(cont.) History:and significance. Expand box as necessary or add continuation pages.

22. (cont.) Sources of information. Expand box as necessary or add continuation pages.

40. (cont.) Description of environment and outbuilding. Expand box as necessary or add continuation pages.

41. (cont.) Description of primary resource. Expand box as necessary, or add continuation pages.

windowless brick 1-story warehouse; stacked brick at entrances - two on façade; shingled pent roof added along façade



VivaColor
Paint & More Than 2000
Colors

PAINT
COLORS
2000

1940

THE TABERNACLE OF WORSHIP
EXPERIENCE THE POWER AND LOVE OF GOD
WORSHIP SERVICE TIMES:
FRIDAY 7PM & SUNDAY 11 AM
Jesus Loves you. Come Just As You Are.



THE TABERNACLE OF WORSHIP
SERVING THE CHURCH AND COMMUNITY
Worship Service Times
Sunday 10:00 AM & 12:00 PM
Wednesday 7:00 PM
"Come, draw near, come, just to this place"

NO PARKING
EXCEPT FOR
LOADING & UNLOADING
8:00 AM - 6:00 PM



ARCHITECTURAL/HISTORIC INVENTORY FORM

1. Survey no. SLC-AS-047	2. Survey name: Thematic Survey of Midcentury Modern Movement Nonresidential Architecture in St. Louis		
3. County: St. Louis [Independent City]	4. Address: 3943-51 WEST PINE BLVD		
Alternate address if applicable			
5. City/State: St. Louis [Independent City], M	6. UTM:	or: LAT	7. Township/Range/Section: T: R: S: N/A
8. Historic Name (if known):		9. Present/other name (if known):	
10. Ownership:	11a. Historic Use (if known):	11b. Current Use:	

HISTORICAL DATA

12. Construction date: Major addition/alteration date:	1956	15. Architect:	18. Previously surveyed? <input type="checkbox"/> Cite survey name in box 22 cont. (page 3)
13. Significant date/period:		16. Builder/contractor:	19. On National Register? Cite nomination name in box 22 cont. (page 3)
14. Area(s) of significance:		17. Original or significant owner:	20. National Register eligible?
21. History and significance on continuation page. <input type="checkbox"/>		22. Sources of information on continuation page. <input type="checkbox"/>	Historic District Potential? <input type="checkbox"/> Name of Potential District?

ARCHITECTURAL INFORMATION

23. Category of Property:	30. Roof Material:	37. Windows: Type:
24. Vernacular or property type: Industrial/Warehouse	31. Chimney placement:	Panes
25. Architectural style: Modern Movements	32. Structural system:	38. Acreage (rural): Visible from public road? <input type="checkbox"/>
26. Plan Shape:	33. Exterior wall cladding:	39. Changes: (describe in box 41 cont.) <input type="checkbox"/> Addition Date(s): <input type="checkbox"/> Altered Date(s): <input type="checkbox"/> Moved Date(s): <input type="checkbox"/> Other Date(s):
27. Number of Stories:	34. Foundation Material:	Endangered by:
28. No. of bays (1st floor)	35. Basement type:	40. No. outbuildings (describe in box 40 cont.):
29. Roof Type:	36. Front Porch Type:	41. Further description of building features and associated resources on continuation page. <input type="checkbox"/>

OTHER

42. Current Owner/address: CONWAY PINE HOLDINGS LLC	43. Inventory form prepared by (name):	44. Survey date:
210 WOODBOURNE DR ST LOUIS MO 63105	Additional Information/revisions by:	45. Date of revisions:
FOR SHPO USE:		Survey Category: <input type="checkbox"/> RLS <input type="checkbox"/> ILS <input type="checkbox"/> Significant Properties List

Date entered in inventory:	Level of survey: <input type="checkbox"/> reconnaissance <input type="checkbox"/> intensive	Additional research? <input type="checkbox"/> yes <input type="checkbox"/> no
National Register Status: <input type="checkbox"/> listed <input type="checkbox"/> in listed district	Other:	
Name:		
<input type="checkbox"/> pending listing <input type="checkbox"/> not eligible <input type="checkbox"/> eligible(district) <input type="checkbox"/> eligible (individually) <input type="checkbox"/> not determined		



ARCHITECTURAL/HISTORIC INVENTORY FORM

3943-51 WEST PINE BLVD

LOCATION MAP (include north arrow):

SITE MAP/PLAN (include north arrow):

Insert photograph of primary structure on property:

Photo 1:

Photo 2:

Description:

Description:

Date: CD No.: Image No.

Date: CD No.: Image No.

Photographer:

Main Photo: Images2012\CompleteSurveyPhotos\Westpine3943a.jpg.JPG



ARCHITECTURAL/HISTORIC INVENTORY FORM

3943-51 WEST PINE BLVD

21.(cont.) History:and significance. Expand box as necessary or add continuation pages.

22. (cont.) Sources of information. Expand box as necessary or add continuation pages.

40. (cont.) Description of environment and outbuilding. Expand box as necessary or add continuation pages.

41. (cont.) Description of primary resource. Expand box as necessary, or add continuation pages.

one-story building entirely clad with ribbed sheet metal; utilitarian

PLASTICS INC.

Conway

CONTRACTING INC.

2843





Conway



ACI PLASTICS INC.

Conway

CONTRACTING INC.





ARCHITECTURAL/HISTORIC INVENTORY FORM

1. Survey no. SLC-AS-047		2. Survey name: Thematic Survey of Midcentury Modern Movement Nonresidential Architecture in St. Louis	
3. County: St. Louis [Independent City]		4. Address: 4044-50 WEST PINE BLVD	
Alternate address if applicable			
5. City/State: St. Louis [Independent City], M		6. UTM: LAT LONG:	7. Township/Range/Section: T: R: S: N/A
8. Historic Name (if known):		9. Present/other name (if known):	
10. Ownership:	11a. Historic Use (if known):	11b. Current Use:	

HISTORICAL DATA

12. Construction date: Major addition/alteration date:	1964	15. Architect:	18. Previously surveyed? <input type="checkbox"/> Cite survey name in box 22 cont. (page 3)
13. Significant date/period:		16. Builder/contractor:	19. On National Register? Cite nomination name in box 22 cont. (page 3)
14. Area(s) of significance:		17. Original or significant owner:	20. National Register eligible?
21. History and significance on continuation page. <input type="checkbox"/>		22. Sources of information on continuation page. <input type="checkbox"/>	Historic District Potential? <input type="checkbox"/> Name of Potential District?

ARCHITECTURAL INFORMATION

23. Category of Property:	30. Roof Material:	37. Windows: Type:
24. Vernacular or property type: Industrial/Warehouse	31. Chimney placement:	Panes
25. Architectural style: Modern Movements	32. Structural system:	38. Acreage (rural): Visible from public road? <input type="checkbox"/>
26. Plan Shape:	33. Exterior wall cladding:	39. Changes: (describe in box 41 cont.) <input type="checkbox"/> Addition Date(s): <input type="checkbox"/> Altered Date(s): <input type="checkbox"/> Moved Date(s): <input type="checkbox"/> Other Date(s):
27. Number of Stories:	34. Foundation Material:	Endangered by:
28. No. of bays (1st floor)	35. Basement type:	40. No. outbuildings (describe in box 40 cont.):
29. Roof Type:	36. Front Porch Type:	41. Further description of building features and associated resources on continuation page. <input type="checkbox"/>

OTHER

42. Current Owner/address: OWEN-WEST PINE GROUP LLC	43. Inventory form prepared by (name):	44. Survey date:
357 MARSHALL AV STE 101 ST LOUIS MO 63119	Additional Information/revisions by:	45. Date of revisions:
FOR SHPO USE:		Survey Category: <input type="checkbox"/> RLS <input type="checkbox"/> ILS <input type="checkbox"/> Significant Properties List

Date entered in inventory:	Level of survey: <input type="checkbox"/> reconnaissance <input type="checkbox"/> intensive	Additional research? <input type="checkbox"/> yes <input type="checkbox"/> no
National Register Status: <input type="checkbox"/> listed <input type="checkbox"/> in listed district	Other:	
Name:		
<input type="checkbox"/> pending listing <input type="checkbox"/> not eligible <input type="checkbox"/> eligible(district) <input type="checkbox"/> eligible (individually) <input type="checkbox"/> not determined		



ARCHITECTURAL/HISTORIC INVENTORY FORM

4044-50 WEST PINE BLVD

LOCATION MAP (include north arrow):

SITE MAP/PLAN (include north arrow):

Insert photograph of primary structure on property:

Photo 1:

Photo 2:

Description:

Description:

Date:

CD No.:

Image No.

Date:

CD No.:

Image No.

Photographer:

Main Photo: Images2012\CompleteSurveyPhotos\Westpine4044.JPG



ARCHITECTURAL/HISTORIC INVENTORY FORM

4044-50 WEST PINE BLVD

21.(cont.) History:and significance. Expand box as necessary or add continuation pages.

22. (cont.) Sources of information. Expand box as necessary or add continuation pages.

40. (cont.) Description of environment and outbuilding. Expand box as necessary or add continuation pages.

41. (cont.) Description of primary resource. Expand box as necessary, or add continuation pages.

metal and concrete block warehouse.





ARCHITECTURAL/HISTORIC INVENTORY FORM

1. Survey no. SLC-AS-047	2. Survey name: Thematic Survey of Midcentury Modern Movement Nonresidential Architecture in St. Louis		
3. County: St. Louis [Independent City]	4. Address: 4251-3 WEST PINE BLVD		
Alternate address if applicable			
5. City/State: St. Louis [Independent City], M	6. UTM:	or: LAT	7. Township/Range/Section: T: R: S: N/A
8. Historic Name (if known):		9. Present/other name (if known):	
10. Ownership:	11a. Historic Use (if known):	11b. Current Use:	

HISTORICAL DATA

12. Construction date: Major addition/alteration date:	1967	15. Architect:	18. Previously surveyed? <input type="checkbox"/> Cite survey name in box 22 cont. (page 3)
13. Significant date/period:		16. Builder/contractor:	
14. Area(s) of significance:		17. Original or significant owner:	19. On National Register? Cite nomination name in box 22 cont. (page 3)
			20. National Register eligible?
21. History and significance on continuation page. <input type="checkbox"/>		22. Sources of information on continuation page. <input type="checkbox"/>	Historic District Potential? <input type="checkbox"/> Name of Potential District?

ARCHITECTURAL INFORMATION

23. Category of Property:	30. Roof Material:	37. Windows: Type:
24. Vernacular or property type: Office Building	31. Chimney placement:	Panes
25. Architectural style: Modern Movements	32. Structural system:	38. Acreage (rural): Visible from public road? <input type="checkbox"/>
26. Plan Shape:	33. Exterior wall cladding:	39. Changes: (describe in box 41 cont.) <input type="checkbox"/> Addition Date(s) <input type="checkbox"/> Altered Date(s) <input type="checkbox"/> Moved Date(s) <input type="checkbox"/> Other Date(s)
27. Number of Stories:	34. Foundation Material:	Endangered by:
28. No. of bays (1st floor)	35. Basement type:	40. No. outbuildings (describe in box 40 cont.):
29. Roof Type:	36. Front Porch Type:	41. Further description of building features and associated resources on continuation page. <input type="checkbox"/>

OTHER

42. Current Owner/address: REGIS COMMISSION	43. Inventory form prepared by (name):	44. Survey date:
4255 WEST PINE BLVD	Additional Information/revisions by:	45. Date of revisions:
ST LOUIS MO 63108		Survey Category: <input type="checkbox"/> RLS <input type="checkbox"/> ILS <input type="checkbox"/> Significant Properties List

FOR SHPO USE:

Date entered in inventory:	Level of survey: <input type="checkbox"/> reconnaissance <input type="checkbox"/> intensive	Additional research? <input type="checkbox"/> yes <input type="checkbox"/> no
National Register Status: <input type="checkbox"/> listed <input type="checkbox"/> in listed district	Other:	
Name:		
<input type="checkbox"/> pending listing <input type="checkbox"/> not eligible <input type="checkbox"/> eligible(district) <input type="checkbox"/> eligible (individually) <input type="checkbox"/> not determined		



ARCHITECTURAL/HISTORIC INVENTORY FORM

4251-3 WEST PINE BLVD

LOCATION MAP (include north arrow):

SITE MAP/PLAN (include north arrow):

Insert photograph of primary structure on property:

Photo 1:

Photo 2:

Description:

Description:

Date:

CD No.:

Image No.

Date:

CD No.:

Image No.

Photographer:

Main Photo: Images2012\CompleteSurveyPhotos\Westpine4251a.JPG



ARCHITECTURAL/HISTORIC INVENTORY FORM

4251-3 WEST PINE BLVD

21.(cont.) History:and significance. Expand box as necessary or add continuation pages.

22. (cont.) Sources of information. Expand box as necessary or add continuation pages.

40. (cont.) Description of environment and outbuilding. Expand box as necessary or add continuation pages.

41. (cont.) Description of primary resource. Expand box as necessary, or add continuation pages.

two-part office building; brick portion with Al frame for windows at 4 stories; unusual inset corbelled box feature near top of façade; lower portion separated by yphen - lower and less brick; hard to assess integrity



4255





ARCHITECTURAL/HISTORIC INVENTORY FORM

1. Survey no.	2. Survey name:		
SLC-AS-047-0199	Thematic Survey of Midcentury Modern Movement Nonresidential Architecture in St. Louis		
3. County:	4. Address:		
St. Louis [Independent City]	4531-7 WEST PINE BLVD		
Alternate address if applicable			
5. City/State:	6. UTM:	or: LAT	38:38:29.09
St. Louis [Independent City], M		LONG:	90:15:34.13
7. Township/Range/Section:		T: R: S: N/A	
8. Historic Name (if known):		9. Present/other name (if known):	
Lashly Branch Library		Society of the Sacred Heart Archives	
10. Ownership:	11a. Historic Use (if known):		11b. Current Use:
Private	Government		

HISTORICAL DATA

12. Construction date:	1967	15. Architect:	18. Previously surveyed? <input type="checkbox"/>
Major addition/alteration date:	N/A	William B. Ittner Inc.	Cite survey name in box 22 cont. (page 3)
13. Significant date/period:			
1967		16. Builder/contractor:	19. On National Register?
14. Area(s) of significance:		Talisman Inc.	Cite nomination name in box 22 cont. (page 3)
Architecture			
		17. Original or significant owner:	20. National Register eligible?
		St. Louis Public Library	Individually eligible
21. History and significance on continuation page. <input checked="" type="checkbox"/>			Historic District Potential? <input type="checkbox"/>
		22. Sources of information on continuation page. <input checked="" type="checkbox"/>	Name of Potential District?
			N/A

ARCHITECTURAL INFORMATION

23. Category of Property:	30. Roof Material:	37. Windows:
Building	Undetermined	Historic
24. Vernacular or property type:	31. Chimney placement:	Type: Fixed
Institutional/Organization	None	Panes vertical strip
25. Architectural style:	32. Structural system:	38. Acreage (rural):
Modern/ New Formalist	Undetermined	Visible from public road? <input checked="" type="checkbox"/>
26. Plan Shape:		39. Changes: (describe in box 41 cont.)
Irregular	33. Exterior wall cladding:	<input type="checkbox"/> Addition Date(s)
27. Number of Stories:	Other	<input type="checkbox"/> Altered Date(s)
1-story	34. Foundation Material:	<input type="checkbox"/> Moved Date(s)
	Concrete	<input type="checkbox"/> Other Date(s)
28. No. of bays (1st floor)	35. Basement type:	Endangered by:
20	Undetermined	
29. Roof Type:	36. Front Porch Type:	40. No. outbuildings (describe in box 40 cont.):
Flat	N/A	0
		41. Further description of building features and associated resources on continuation page. <input checked="" type="checkbox"/>

OTHER

42. Current Owner/address:	43. Inventory form prepared by (name):	44. Survey date:
SOCIETY OF THE SACRED HEART	Patience Stuart	
	Peter Meijer Architect, PC	45. Date of revisions:
4389 WEST PINE BLVD	Additional Information/revisions by:	
ST LOUIS MO 63108	Betsy Bradley	Survey Category:
	Cultural Resources Office	<input type="checkbox"/> RLS <input checked="" type="checkbox"/> ILS <input checked="" type="checkbox"/> Significant Properties List

FOR SHPO USE:

Date entered in inventory:	Level of survey: <input type="checkbox"/> reconnaissance <input type="checkbox"/> intensive	Additional research? <input type="checkbox"/> yes <input type="checkbox"/> no
National Register Status: <input type="checkbox"/> listed <input type="checkbox"/> in listed district	Other:	
Name:		
<input type="checkbox"/> pending listing <input type="checkbox"/> not eligible		
<input type="checkbox"/> eligible(district) <input type="checkbox"/> eligible (individually)		
<input type="checkbox"/> not determined		



ARCHITECTURAL/HISTORIC INVENTORY FORM

4531-7 WEST PINE BLVD

LOCATION MAP (include north arrow):

SITE MAP/PLAN (include north arrow):

Insert photograph of primary structure on property:

Photo 1:

Photo 2:

Description:

Front façade looking northwest

Description:

Date:

CD No.:

Image No.

Date:

CD No.:

Image No.

Photographer: PMA

Main Photo: Images2012\4531-7 WEST PINE BLVD.JPG



ARCHITECTURAL/HISTORIC INVENTORY FORM

4531-7 WEST PINE BLVD

21.(cont.) History:and significance. Expand box as necessary or add continuation pages.

See attached Continuation sheet

22. (cont.) Sources of information. Expand box as necessary or add continuation pages.

"The Branch Libraries" pub. By St. Louis Public Library, 1983.

Also AIA Historical 1956 American Architects directory accessed online at
<http://communities.aia.org/sites/hdoaa/wiki/Wiki%20Pages/1956%20American%20Architects%20Directory.aspx>.

Also Victor Volland, "From Little Brances Big Libraries Grow," St Louis Post-Dispatch article Jul 12, 2001, accessed online at
<http://business.highbeam.com/435553/article-1G1-76484104/little-branches-big-libraries-grow>

City building permit #C9764, 3/15/1967. William B. Ittner, Inc., architect; Talisman Inc., contractor.

40. (cont.) Description of environment and outbuilding. Expand box as necessary or add continuation pages.

41. (cont.) Description of primary resource. Expand box as necessary, or add continuation pages.

The simplicity of the curved 20-bay colonnade executed in smooth rectangular concrete columns and a simple cornice convey a serenity appropriate to a public library. The entry is emphasized by a contrasting steel cantilevered rectilinear canopy hovering over cast concrete curved walls. Glass is deeply recessed within the colonnade and is tinted to accentuate the shadow effect. Remaining facades are blond brick.

4531-4537 West Pine



0 — 6643ft

LINDELL BLVD

WEST PINE PL

N TAYLOR AVE

4531-4537 West Pine

WEST PINE BLVD



0 — 62ft



4537

Society of the Sacred Heart
U.S. Province Archives



ARCHITECTURAL/HISTORIC INVENTORY FORM

1. Survey no. SLC-AS-047	2. Survey name: Thematic Survey of Midcentury Modern Movement Nonresidential Architecture in St. Louis		
3. County: St. Louis [Independent City]	4. Address: 4568 WEST PINE BLVD		
Alternate address if applicable			
5. City/State: St. Louis [Independent City], M	6. UTM:	or: LAT	7. Township/Range/Section: T: R: S: N/A
8. Historic Name (if known):		9. Present/other name (if known):	
10. Ownership:		11a. Historic Use (if known):	11b. Current Use:

HISTORICAL DATA

12. Construction date: Major addition/alteration date:	1961	15. Architect:	18. Previously surveyed? <input type="checkbox"/> Cite survey name in box 22 cont. (page 3)
13. Significant date/period:		16. Builder/contractor:	19. On National Register? Cite nomination name in box 22 cont. (page 3)
14. Area(s) of significance:		17. Original or significant owner:	20. National Register eligible?
21. History and significance on continuation page. <input type="checkbox"/>		22. Sources of information on continuation page. <input type="checkbox"/>	Historic District Potential? <input type="checkbox"/> Name of Potential District?

ARCHITECTURAL INFORMATION

23. Category of Property:	30. Roof Material:	37. Windows: Type:
24. Vernacular or property type: Institutional/Organization	31. Chimney placement:	Panes
25. Architectural style: Modern Movements	32. Structural system:	38. Acreage (rural): Visible from public road? <input type="checkbox"/>
26. Plan Shape:	33. Exterior wall cladding:	39. Changes: (describe in box 41 cont.) <input type="checkbox"/> Addition Date(s) <input type="checkbox"/> Altered Date(s) <input type="checkbox"/> Moved Date(s) <input type="checkbox"/> Other Date(s)
27. Number of Stories:	34. Foundation Material:	Endangered by:
28. No. of bays (1st floor)	35. Basement type:	40. No. outbuildings (describe in box 40 cont.):
29. Roof Type:	36. Front Porch Type:	41. Further description of building features and associated resources on continuation page. <input type="checkbox"/>

OTHER

42. Current Owner/address: ST LOUIS AREA CNCL BOY SCOUTS	43. Inventory form prepared by (name):	44. Survey date:
505 ARCADE BLDG ST LOUIS MO 63101	Additional Information/revisions by:	45. Date of revisions:
FOR SHPO USE:		Survey Category: <input type="checkbox"/> RLS <input type="checkbox"/> ILS <input type="checkbox"/> Significant Properties List

Date entered in inventory:	Level of survey: <input type="checkbox"/> reconnaissance <input type="checkbox"/> intensive	Additional research? <input type="checkbox"/> yes <input type="checkbox"/> no
National Register Status: <input type="checkbox"/> listed <input type="checkbox"/> in listed district	Other:	
Name:		
<input type="checkbox"/> pending listing <input type="checkbox"/> not eligible <input type="checkbox"/> eligible(district) <input type="checkbox"/> eligible (individually) <input type="checkbox"/> not determined		



ARCHITECTURAL/HISTORIC INVENTORY FORM

4568 WEST PINE BLVD

LOCATION MAP (include north arrow):

SITE MAP/PLAN (include north arrow):

Insert photograph of primary structure on property:

Photo 1:

Photo 2:

Description:

Description:

Date:

CD No.:

Image No.

Date:

CD No.:

Image No.

Photographer:

Main Photo: Images2012\CompleteSurveyPhotos\WestPine4568.JPG



ARCHITECTURAL/HISTORIC INVENTORY FORM

4568 WEST PINE BLVD

21.(cont.) History:and significance. Expand box as necessary or add continuation pages.

22. (cont.) Sources of information. Expand box as necessary or add continuation pages.

40. (cont.) Description of environment and outbuilding. Expand box as necessary or add continuation pages.

41. (cont.) Description of primary resource. Expand box as necessary, or add continuation pages.

McArthur Memorial, Boy Scout symbol as well





ARCHITECTURAL/HISTORIC INVENTORY FORM

1. Survey no. SLC-AS-047-0172		2. Survey name: Thematic Survey of Midcentury Modern Movement Nonresidential Architecture in St. Louis	
3. County: St. Louis [Independent City]		4. Address: 500-98 PINE ST	
Alternate address if applicable		Note identical building at 201 N 6th Street	
5. City/State: St. Louis [Independent City], M		6. UTM: or: LAT 38:37:36.70 LONG: 90:11:21.10	7. Township/Range/Section: T: R: S: N/A
8. Historic Name (if known): Undetermined		9. Present/other name (if known): Kiener Garage East	
10. Ownership: Private	11a. Historic Use (if known): Transportation		11b. Current Use:

HISTORICAL DATA

12. Construction date: Major addition/alteration date:	1964 N/A	15. Architect: Undetermined	18. Previously surveyed? <input type="checkbox"/> Cite survey name in box 22 cont. (page 3)
13. Significant date/period: 1964		16. Builder/contractor: Undetermined	19. On National Register? Cite nomination name in box 22 cont. (page 3)
14. Area(s) of significance: To be determined		17. Original or significant owner: Undetermined	20. National Register eligible? Not determined
21. History and significance on continuation page. <input type="checkbox"/>		22. Sources of information on continuation page. <input type="checkbox"/>	Historic District Potential? <input type="checkbox"/> Name of Potential District?

ARCHITECTURAL INFORMATION

23. Category of Property: Building	30. Roof Material: Undetermined	37. Windows: Type: N/A
24. Vernacular or property type: Other-Note in Comments	31. Chimney placement: None	Panes N/A
25. Architectural style: Brutalist	32. Structural system: Undetermined	38. Acreage (rural): Visible from public road? <input checked="" type="checkbox"/>
26. Plan Shape: Rectangular Long St. Fac	33. Exterior wall cladding: Concrete	39. Changes: (describe in box 41 cont.) <input type="checkbox"/> Addition Date(s): <input type="checkbox"/> Altered Date(s): <input type="checkbox"/> Moved Date(s): <input type="checkbox"/> Other Date(s):
27. Number of Stories: Multi-story	34. Foundation Material: Concrete	Endangered by:
28. No. of bays (1st floor): 4	35. Basement type: Undetermined	40. No. outbuildings (describe in box 40 cont.): 0
29. Roof Type: Flat	36. Front Porch Type: N/A	41. Further description of building features and associated resources on continuation page. <input checked="" type="checkbox"/>

OTHER

42. Current Owner/address: UGP-KIENER/STADIUM PARKING LLC EPROPERTY TAX P O BOX 4900 DEPT 200 SCOTTSDALE 852614900	43. Inventory form prepared by (name): Patience Stuart Peter Meijer Architect, PC Additional Information/revisions by: Betsy Bradley Cultural Resources Office	44. Survey date: 45. Date of revisions: Survey Category: <input checked="" type="checkbox"/> RLS <input type="checkbox"/> ILS <input type="checkbox"/> Significant Properties List
--	---	---

FOR SHPO USE:

Date entered in inventory:	Level of survey: <input type="checkbox"/> reconnaissance <input type="checkbox"/> intensive	Additional research? <input type="checkbox"/> yes <input type="checkbox"/> no
National Register Status: <input type="checkbox"/> listed <input type="checkbox"/> in listed district	Other:	
Name:		
<input type="checkbox"/> pending listing <input type="checkbox"/> not eligible <input type="checkbox"/> eligible(district) <input type="checkbox"/> eligible (individually) <input type="checkbox"/> not determined		



ARCHITECTURAL/HISTORIC INVENTORY FORM

500-98 PINE ST

LOCATION MAP (include north arrow):

SITE MAP/PLAN (include north arrow):

Insert photograph of primary structure on property:

Photo 1:

Photo 2:

Description:

Facing southeast looking at building.

Description:

Date:

CD No.:

Image No.

Date:

CD No.:

Image No.

Photographer: PMA

Main Photo: Images2012\500-98 PINE ST.JPG



ARCHITECTURAL/HISTORIC INVENTORY FORM

500-98 PINE ST

21.(cont.) History:and significance. Expand box as necessary or add continuation pages.

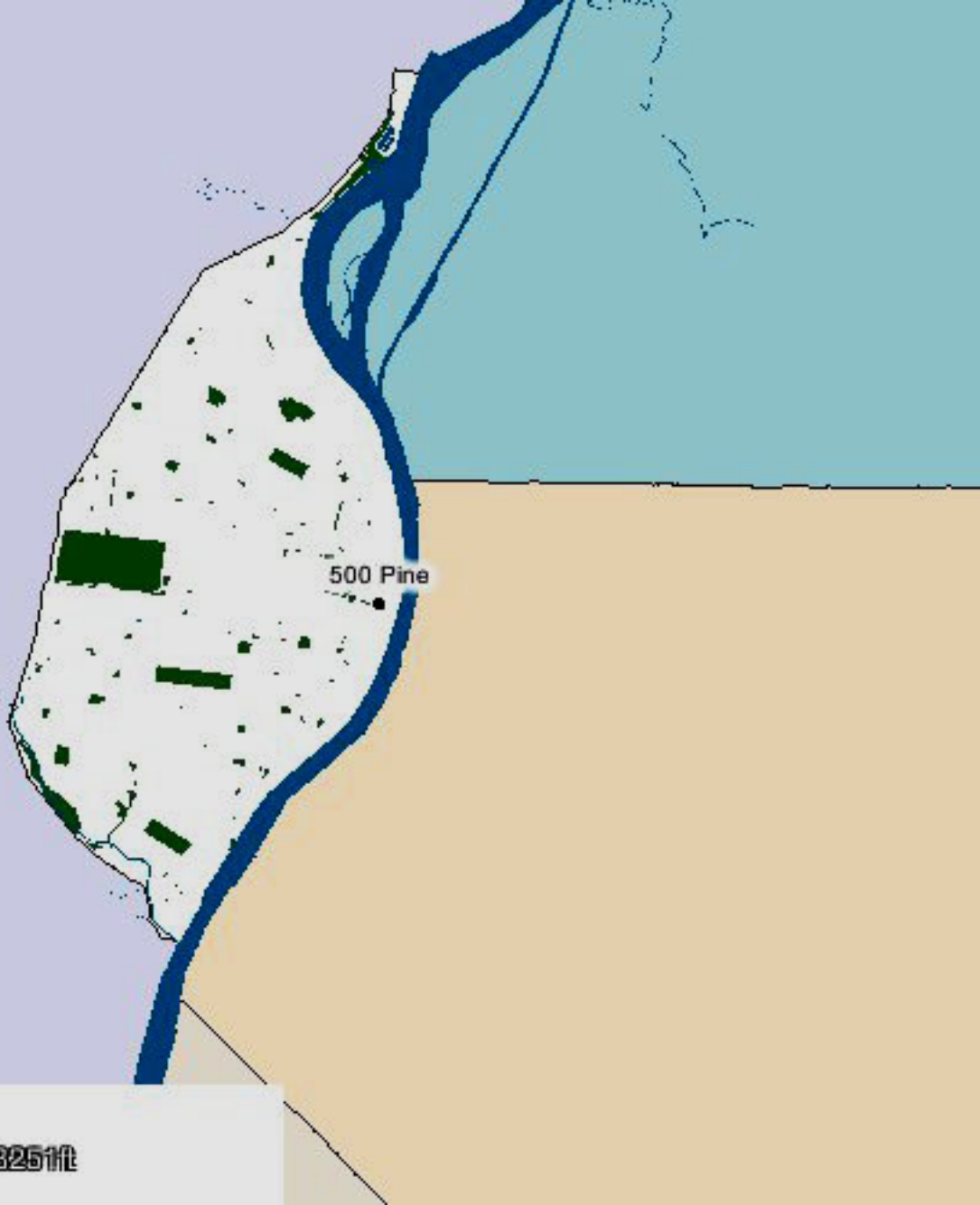
22. (cont.) Sources of information. Expand box as necessary or add continuation pages.

No building permits were found for this property.

40. (cont.) Description of environment and outbuilding. Expand box as necessary or add continuation pages.

41. (cont.) Description of primary resource. Expand box as necessary, or add continuation pages.

This building, a mirror of its neighbor at 101 6th St, has a rectangular footprint encompassing one city block and is 8 stories in height. It has concrete foundation and structure with a mix of concrete and metal cladding. On the upper 7 stories (used as a garage) the façade is enveloped by a vertically oriented concrete sunscreen. Behind the screen the garage is open deck with concrete parapet walls. The first story, with commercial use, features concrete and brick cladding, large metal clad pilasters, and a bay of slender fixed windows. Metal sky bridges connect the building to its pair by crossing 6th St.



500 Pine



0 — 825 ft

PINE ST

PINE ST

500 Pine

N 6TH ST

N BROADWAY

CHESTNUT ST



0 461





ARCHITECTURAL/HISTORIC INVENTORY FORM

1. Survey no. SLC-AS-047	2. Survey name: Thematic Survey of Midcentury Modern Movement Nonresidential Architecture in St. Louis		
3. County: St. Louis [Independent City]	4. Address: 1401 PINE ST		
Alternate address if applicable			
5. City/State: St. Louis [Independent City], M	6. UTM:	or: LAT	7. Township/Range/Section: T: R: S: N/A
8. Historic Name (if known):		9. Present/other name (if known):	
10. Ownership:	11a. Historic Use (if known):	11b. Current Use:	

HISTORICAL DATA

12. Construction date: Major addition/alteration date:	1950	15. Architect:	18. Previously surveyed? <input type="checkbox"/> Cite survey name in box 22 cont. (page 3)
13. Significant date/period:		16. Builder/contractor:	19. On National Register? Cite nomination name in box 22 cont. (page 3)
14. Area(s) of significance:		17. Original or significant owner:	20. National Register eligible?
21. History and significance on continuation page. <input type="checkbox"/>		22. Sources of information on continuation page. <input type="checkbox"/>	Historic District Potential? <input type="checkbox"/> Name of Potential District?

ARCHITECTURAL INFORMATION

23. Category of Property:	30. Roof Material:	37. Windows: Type:
24. Vernacular or property type: Other-Note in Comments	31. Chimney placement:	Panes
25. Architectural style: Modern Movements	32. Structural system:	38. Acreage (rural): Visible from public road? <input type="checkbox"/>
26. Plan Shape:	33. Exterior wall cladding:	39. Changes: (describe in box 41 cont.) <input type="checkbox"/> Addition Date(s): <input type="checkbox"/> Altered Date(s): <input type="checkbox"/> Moved Date(s): <input type="checkbox"/> Other Date(s):
27. Number of Stories:	34. Foundation Material:	Endangered by:
28. No. of bays (1st floor)	35. Basement type:	40. No. outbuildings (describe in box 40 cont.):
29. Roof Type:	36. Front Porch Type:	41. Further description of building features and associated resources on continuation page. <input type="checkbox"/>

OTHER

42. Current Owner/address: FORD BUILDING LANDLORD LLC	43. Inventory form prepared by (name):	44. Survey date:
7710 CARONDELET AV STE 503 ST LOUIS MO 63105	Additional Information/revisions by:	45. Date of revisions:
FOR SHPO USE:		Survey Category: <input type="checkbox"/> RLS <input type="checkbox"/> ILS <input type="checkbox"/> Significant Properties List

Date entered in inventory:	Level of survey: <input type="checkbox"/> reconnaissance <input type="checkbox"/> intensive	Additional research? <input type="checkbox"/> yes <input type="checkbox"/> no
National Register Status: <input type="checkbox"/> listed <input type="checkbox"/> in listed district	Other:	
Name:		
<input type="checkbox"/> pending listing <input type="checkbox"/> not eligible <input type="checkbox"/> eligible(district) <input type="checkbox"/> eligible (individually) <input type="checkbox"/> not determined		



ARCHITECTURAL/HISTORIC INVENTORY FORM

1401 PINE ST

LOCATION MAP (include north arrow):

SITE MAP/PLAN (include north arrow):

Insert photograph of primary structure on property:

Photo 1:

Photo 2:

Description:

Description:

Date:

CD No.:

Image No.

Date:

CD No.:

Image No.

Photographer:

Main Photo: Images2012\CompleteSurveyPhotos\Pine1401.JPG



ARCHITECTURAL/HISTORIC INVENTORY FORM

1401 PINE ST

21.(cont.) History:and significance. Expand box as necessary or add continuation pages.

22. (cont.) Sources of information. Expand box as necessary or add continuation pages.

40. (cont.) Description of environment and outbuilding. Expand box as necessary or add continuation pages.

41. (cont.) Description of primary resource. Expand box as necessary, or add continuation pages.

Ford Apartments (Historic Use) Listed on NR.





ARCHITECTURAL/HISTORIC INVENTORY FORM

1. Survey no. SLC-AS-047		2. Survey name: Thematic Survey of Midcentury Modern Movement Nonresidential Architecture in St. Louis	
3. County: St. Louis [Independent City]		4. Address: 1701 PINE ST	
Alternate address if applicable			
5. City/State: St. Louis [Independent City], M		6. UTM: LAT LONG:	7. Township/Range/Section: T: R: S: N/A
8. Historic Name (if known):		9. Present/other name (if known):	
10. Ownership:	11a. Historic Use (if known):	11b. Current Use:	

HISTORICAL DATA

12. Construction date: Major addition/alteration date:	1961	15. Architect:	18. Previously surveyed? <input type="checkbox"/> Cite survey name in box 22 cont. (page 3)
13. Significant date/period:		16. Builder/contractor:	19. On National Register? Cite nomination name in box 22 cont. (page 3)
14. Area(s) of significance:		17. Original or significant owner:	20. National Register eligible?
21. History and significance on continuation page. <input type="checkbox"/>		22. Sources of information on continuation page. <input type="checkbox"/>	Historic District Potential? <input type="checkbox"/> Name of Potential District?

ARCHITECTURAL INFORMATION

23. Category of Property:	30. Roof Material:	37. Windows: Type:
24. Vernacular or property type: 1-Story Commercial	31. Chimney placement:	Panes
25. Architectural style: Modern Movements	32. Structural system:	38. Acreage (rural): Visible from public road? <input type="checkbox"/>
26. Plan Shape:	33. Exterior wall cladding:	39. Changes: (describe in box 41 cont.) <input type="checkbox"/> Addition Date(s): <input type="checkbox"/> Altered Date(s): <input type="checkbox"/> Moved Date(s): <input type="checkbox"/> Other Date(s):
27. Number of Stories:	34. Foundation Material:	Endangered by:
28. No. of bays (1st floor)	35. Basement type:	40. No. outbuildings (describe in box 40 cont.):
29. Roof Type:	36. Front Porch Type:	41. Further description of building features and associated resources on continuation page. <input type="checkbox"/>

OTHER

42. Current Owner/address: SOUTHLAND CORPORATION ATTN: TAX DEPT # 19501 P O BOX 711 DALLAS TX 75221	43. Inventory form prepared by (name): Additional Information/revisions by:	44. Survey date: 45. Date of revisions: Survey Category: <input type="checkbox"/> RLS <input type="checkbox"/> ILS <input type="checkbox"/> Significant Properties List
---	--	--

FOR SHPO USE:

Date entered in inventory:	Level of survey: <input type="checkbox"/> reconnaissance <input type="checkbox"/> intensive	Additional research? <input type="checkbox"/> yes <input type="checkbox"/> no
National Register Status: <input type="checkbox"/> listed <input type="checkbox"/> in listed district	Other:	
Name:		
<input type="checkbox"/> pending listing <input type="checkbox"/> not eligible <input type="checkbox"/> eligible(district) <input type="checkbox"/> eligible (individually) <input type="checkbox"/> not determined		



ARCHITECTURAL/HISTORIC INVENTORY FORM

1701 PINE ST

LOCATION MAP (include north arrow):

SITE MAP/PLAN (include north arrow):

Insert photograph of primary structure on property:

Photo 1:

Photo 2:

Description:

Description:

Date:

CD No.:

Image No.

Date:

CD No.:

Image No.

Photographer:

Main Photo: Images2012\CompleteSurveyPhotos\Pine1701.JPG



ARCHITECTURAL/HISTORIC INVENTORY FORM

1701 PINE ST

21.(cont.) History:and significance. Expand box as necessary or add continuation pages.

22. (cont.) Sources of information. Expand box as necessary or add continuation pages.

40. (cont.) Description of environment and outbuilding. Expand box as necessary or add continuation pages.

41. (cont.) Description of primary resource. Expand box as necessary, or add continuation pages.

7-Eleven. Brick. Replacement windows.





ARCHITECTURAL/HISTORIC INVENTORY FORM

1. Survey no. SLC-AS-047		2. Survey name: Thematic Survey of Midcentury Modern Movement Nonresidential Architecture in St. Louis	
3. County: St. Louis [Independent City]		4. Address: 2229 PINE ST	
Alternate address if applicable			
5. City/State: St. Louis [Independent City], M		6. UTM: LAT LONG:	7. Township/Range/Section: T: R: S: N/A
8. Historic Name (if known):		9. Present/other name (if known):	
10. Ownership:	11a. Historic Use (if known):	11b. Current Use:	

HISTORICAL DATA

12. Construction date: Major addition/alteration date:	1965	15. Architect:	18. Previously surveyed? <input type="checkbox"/> Cite survey name in box 22 cont. (page 3)
13. Significant date/period:		16. Builder/contractor:	19. On National Register? Cite nomination name in box 22 cont. (page 3)
14. Area(s) of significance:		17. Original or significant owner:	20. National Register eligible?
21. History and significance on continuation page. <input type="checkbox"/>		22. Sources of information on continuation page. <input type="checkbox"/>	Historic District Potential? <input type="checkbox"/> Name of Potential District?

ARCHITECTURAL INFORMATION

23. Category of Property:	30. Roof Material:	37. Windows: Type:
24. Vernacular or property type: Office Building	31. Chimney placement:	Panes
25. Architectural style: Modern Movements	32. Structural system:	38. Acreage (rural): Visible from public road? <input type="checkbox"/>
26. Plan Shape:	33. Exterior wall cladding:	39. Changes: (describe in box 41 cont.) <input type="checkbox"/> Addition Date(s): <input type="checkbox"/> Altered Date(s): <input type="checkbox"/> Moved Date(s): <input type="checkbox"/> Other Date(s):
27. Number of Stories:	34. Foundation Material:	Endangered by:
28. No. of bays (1st floor)	35. Basement type:	40. No. outbuildings (describe in box 40 cont.):
29. Roof Type:	36. Front Porch Type:	41. Further description of building features and associated resources on continuation page. <input type="checkbox"/>

OTHER

42. Current Owner/address: ST LOUIS OFFICE FOR MR/DD RESOURCES	43. Inventory form prepared by (name):	44. Survey date:
2334 OLIVE ST ST LOUIS MO 63103	Additional Information/revisions by:	45. Date of revisions:
FOR SHPO USE:		Survey Category: <input type="checkbox"/> RLS <input type="checkbox"/> ILS <input type="checkbox"/> Significant Properties List

Date entered in inventory:	Level of survey: <input type="checkbox"/> reconnaissance <input type="checkbox"/> intensive	Additional research? <input type="checkbox"/> yes <input type="checkbox"/> no
National Register Status: <input type="checkbox"/> listed <input type="checkbox"/> in listed district	Other:	
Name:		
<input type="checkbox"/> pending listing <input type="checkbox"/> not eligible <input type="checkbox"/> eligible(district) <input type="checkbox"/> eligible (individually) <input type="checkbox"/> not determined		



ARCHITECTURAL/HISTORIC INVENTORY FORM

2229 PINE ST

LOCATION MAP (include north arrow):

SITE MAP/PLAN (include north arrow):

Insert photograph of primary structure on property:

Photo 1:

Photo 2:

Description:

Description:

Date:

CD No.:

Image No.

Date:

CD No.:

Image No.

Photographer:

Main Photo: Images2012\CompleteSurveyPhotos\Pine2229.JPG



ARCHITECTURAL/HISTORIC INVENTORY FORM

2229 PINE ST

21.(cont.) History:and significance. Expand box as necessary or add continuation pages.

22. (cont.) Sources of information. Expand box as necessary or add continuation pages.

40. (cont.) Description of environment and outbuilding. Expand box as necessary or add continuation pages.

41. (cont.) Description of primary resource. Expand box as necessary, or add continuation pages.

large mansard. Nice corner windows





ARCHITECTURAL/HISTORIC INVENTORY FORM

1. Survey no. SLC-AS-047		2. Survey name: Thematic Survey of Midcentury Modern Movement Nonresidential Architecture in St. Louis	
3. County: St. Louis [Independent City]		4. Address: 2315 PINE ST	
Alternate address if applicable			
5. City/State: St. Louis [Independent City], M		6. UTM:	or: LAT
		LONG:	7. Township/Range/Section: T: R: S: N/A
8. Historic Name (if known):		9. Present/other name (if known):	
10. Ownership:	11a. Historic Use (if known):		11b. Current Use:

HISTORICAL DATA

12. Construction date: Major addition/alteration date:	1964	15. Architect:	18. Previously surveyed? <input type="checkbox"/> Cite survey name in box 22 cont. (page 3)
13. Significant date/period:		16. Builder/contractor:	
14. Area(s) of significance:		17. Original or significant owner:	19. On National Register? Cite nomination name in box 22 cont. (page 3)
			20. National Register eligible?
21. History and significance on continuation page. <input type="checkbox"/>		22. Sources of information on continuation page. <input type="checkbox"/>	Historic District Potential? <input type="checkbox"/> Name of Potential District?

ARCHITECTURAL INFORMATION

23. Category of Property:	30. Roof Material:	37. Windows: Type:
24. Vernacular or property type: Office Building	31. Chimney placement:	Panes
25. Architectural style: Modern Movements	32. Structural system:	38. Acreage (rural): Visible from public road? <input type="checkbox"/>
26. Plan Shape:	33. Exterior wall cladding:	39. Changes: (describe in box 41 cont.) <input type="checkbox"/> Addition Date(s): <input type="checkbox"/> Altered Date(s): <input type="checkbox"/> Moved Date(s): <input type="checkbox"/> Other Date(s):
27. Number of Stories:	34. Foundation Material:	Endangered by:
28. No. of bays (1st floor)	35. Basement type:	40. No. outbuildings (describe in box 40 cont.):
29. Roof Type:	36. Front Porch Type:	41. Further description of building features and associated resources on continuation page. <input type="checkbox"/>

OTHER

42. Current Owner/address: M2 INVESTMENTS LLC	43. Inventory form prepared by (name):	44. Survey date:
2315 PINE STERGH ST LOUIS MO 63103	Additional Information/revisions by:	45. Date of revisions:
FOR SHPO USE:		Survey Category: <input type="checkbox"/> RLS <input type="checkbox"/> ILS <input type="checkbox"/> Significant Properties List

Date entered in inventory:	Level of survey: <input type="checkbox"/> reconnaissance <input type="checkbox"/> intensive	Additional research? <input type="checkbox"/> yes <input type="checkbox"/> no
National Register Status: <input type="checkbox"/> listed <input type="checkbox"/> in listed district	Other:	
Name:		
<input type="checkbox"/> pending listing <input type="checkbox"/> not eligible <input type="checkbox"/> eligible(district) <input type="checkbox"/> eligible (individually) <input type="checkbox"/> not determined		



ARCHITECTURAL/HISTORIC INVENTORY FORM

2315 PINE ST

LOCATION MAP (include north arrow):

SITE MAP/PLAN (include north arrow):

Insert photograph of primary structure on property:

Photo 1:

Photo 2:

Description:

Description:

Date:

CD No.:

Image No.

Date:

CD No.:

Image No.

Photographer:

Main Photo: Images2012\CompleteSurveyPhotos\Pine2315.JPG



ARCHITECTURAL/HISTORIC INVENTORY FORM

2315 PINE ST

21.(cont.) History:and significance. Expand box as necessary or add continuation pages.

22. (cont.) Sources of information. Expand box as necessary or add continuation pages.

40. (cont.) Description of environment and outbuilding. Expand box as necessary or add continuation pages.

41. (cont.) Description of primary resource. Expand box as necessary, or add continuation pages.

brick detailing over windows





ARCHITECTURAL/HISTORIC INVENTORY FORM

1. Survey no. SLC-AS-047-0173		2. Survey name: Thematic Survey of Midcentury Modern Movement Nonresidential Architecture in St. Louis	
3. County: St. Louis [Independent City]		4. Address: 2345 PINE ST	
Alternate address if applicable			
5. City/State: St. Louis [Independent City], M		6. UTM: or: LAT 38:37:57.19 LONG: 90:12:51.95	7. Township/Range/Section: T: R: S: N/A
8. Historic Name (if known): Undetermined		9. Present/other name (if known): Undetermined	
10. Ownership: Public	11a. Historic Use (if known): Commerce Trade		11b. Current Use:

HISTORICAL DATA

12. Construction date: Major addition/alteration date:	1961 N/A	15. Architect: Harris Armstrong	18. Previously surveyed? <input type="checkbox"/> Cite survey name in box 22 cont. (page 3)
13. Significant date/period: 1961		16. Builder/contractor: O. H. Litthe	19. On National Register? Cite nomination name in box 22 cont. (page 3)
14. Area(s) of significance: To be determined		17. Original or significant owner: Undetermined	20. National Register eligible? Not determined
21. History and significance on continuation page. <input type="checkbox"/>		22. Sources of information on continuation page. <input checked="" type="checkbox"/>	Historic District Potential? <input type="checkbox"/> Name of Potential District?

ARCHITECTURAL INFORMATION

23. Category of Property: Building	30. Roof Material: Undetermined	37. Windows: Type: Fixed
24. Vernacular or property type: Office Building	31. Chimney placement: None	Panes Horiz row of sliders, fixed clerestory
25. Architectural style: International Style	32. Structural system: Undetermined	38. Acreage (rural): Visible from public road? <input checked="" type="checkbox"/>
26. Plan Shape: Rectangular Long St. Fac	33. Exterior wall cladding: Brick	39. Changes: (describe in box 41 cont.) <input type="checkbox"/> Addition Date(s): <input type="checkbox"/> Altered Date(s): <input type="checkbox"/> Moved Date(s): <input type="checkbox"/> Other Date(s):
27. Number of Stories: 1-story	34. Foundation Material: Concrete	Endangered by:
28. No. of bays (1st floor): 4	35. Basement type: Undetermined	40. No. outbuildings (describe in box 40 cont.): 0
29. Roof Type: Flat	36. Front Porch Type: N/A	41. Further description of building features and associated resources on continuation page. <input checked="" type="checkbox"/>

OTHER

42. Current Owner/address: ST LOUIS OFFICE FOR MR/DD RESOURCES 2334 OLIVE ST ST LOUIS MO 63103	43. Inventory form prepared by (name): Patience Stuart Peter Meijer Architect, PC Additional Information/revisions by: Betsy Bradley Cultural Resources Office	44. Survey date: 45. Date of revisions: Survey Category: <input checked="" type="checkbox"/> RLS <input type="checkbox"/> ILS <input type="checkbox"/> Significant Properties List
---	---	---

FOR SHPO USE:

Date entered in inventory:	Level of survey: <input type="checkbox"/> reconnaissance <input type="checkbox"/> intensive	Additional research? <input type="checkbox"/> yes <input type="checkbox"/> no
National Register Status: <input type="checkbox"/> listed <input type="checkbox"/> in listed district	Other:	
Name:		
<input type="checkbox"/> pending listing <input type="checkbox"/> not eligible <input type="checkbox"/> eligible(district) <input type="checkbox"/> eligible (individually) <input type="checkbox"/> not determined		



ARCHITECTURAL/HISTORIC INVENTORY FORM

2345 PINE ST

LOCATION MAP (include north arrow):

SITE MAP/PLAN (include north arrow):

Insert photograph of primary structure on property:

Photo 1:

Photo 2:

Description:

Looking northeast at building.

Description:

Date:

CD No.:

Image No.

Date:

CD No.:

Image No.

Photographer: PMA

Main Photo: Images2012\2345 PINE ST.JPG



ARCHITECTURAL/HISTORIC INVENTORY FORM

2345 PINE ST

21.(cont.) History:and significance. Expand box as necessary or add continuation pages.

This small building was designed by Harris Armstrong, one of St. Louis' Modern Masters.

22. (cont.) Sources of information. Expand box as necessary or add continuation pages.

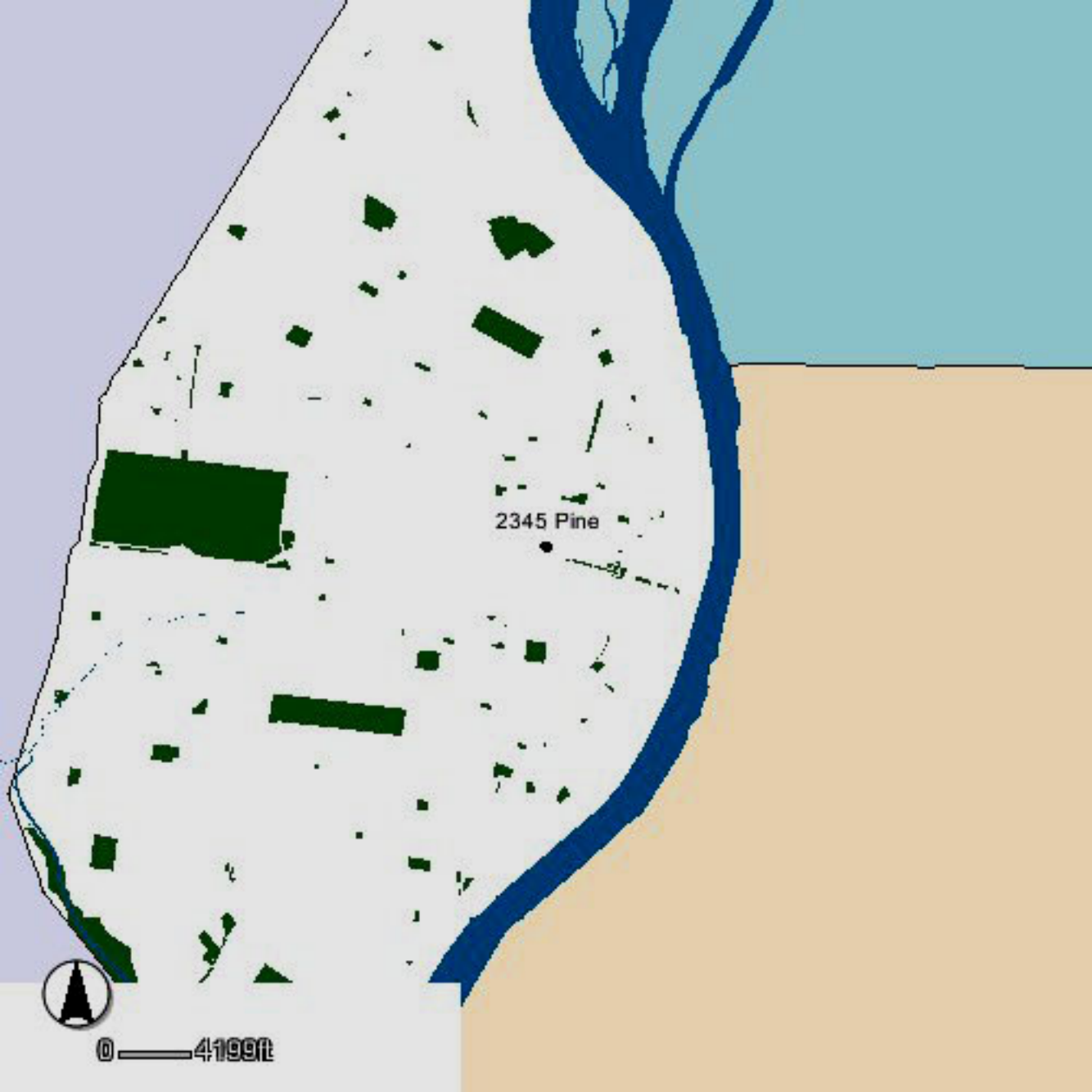
St Louis building permit GG1319, 11/16/1961: "office building." Harris Armstrong, architect; O.H. Litthe, contractor.

40. (cont.) Description of environment and outbuilding. Expand box as necessary or add continuation pages.

41. (cont.) Description of primary resource. Expand box as necessary, or add continuation pages.

This small single-story building is L-shaped in plan. The Jefferson St. façade's main feature is a large row of banded windows with a brick chimney projecting upwards above the roof line. The Pine St. façade's main feature is an irregular metal canopy. It is flat-topped supported from below by L-shaped slim metal posts with curved corners. The main entry is accessible on this façade by stairs or an ADA ramp running the length of the façade. The south façade has large paired windows with decorative elements protecting the glass as well as an exit door.

Built as a medical building by Dr. Henry E Hampton.



2345 Pine



0 4199ft

N JEFFERSON AVE

2345 Pine

PINE ST



0 — 23ft



2345



ARCHITECTURAL/HISTORIC INVENTORY FORM

3943-51 WEST PINE BLVD

21.(cont.) History:and significance. Expand box as necessary or add continuation pages.

22. (cont.) Sources of information. Expand box as necessary or add continuation pages.

40. (cont.) Description of environment and outbuilding. Expand box as necessary or add continuation pages.

41. (cont.) Description of primary resource. Expand box as necessary, or add continuation pages.

one-story building entirely clad with ribbed sheet metal; utilitarian

PLASTICS INC.

Conway

CONTRACTING INC.

2843





Conway

ACI PLASTICS INC.

Conway

CONTRACTING INC.





ARCHITECTURAL/HISTORIC INVENTORY FORM

1. Survey no. SLC-AS-047	2. Survey name: Thematic Survey of Midcentury Modern Movement Nonresidential Architecture in St. Louis		
3. County: St. Louis [Independent City]	4. Address: 4044-50 WEST PINE BLVD		
Alternate address if applicable			
5. City/State: St. Louis [Independent City], M	6. UTM:	or: LAT	7. Township/Range/Section: T: R: S: N/A
8. Historic Name (if known):		9. Present/other name (if known):	
10. Ownership:	11a. Historic Use (if known):	11b. Current Use:	

HISTORICAL DATA

12. Construction date: Major addition/alteration date:	1964	15. Architect:	18. Previously surveyed? <input type="checkbox"/> Cite survey name in box 22 cont. (page 3)
13. Significant date/period:		16. Builder/contractor:	
14. Area(s) of significance:		17. Original or significant owner:	19. On National Register? Cite nomination name in box 22 cont. (page 3)
			20. National Register eligible?
21. History and significance on continuation page. <input type="checkbox"/>		22. Sources of information on continuation page. <input type="checkbox"/>	Historic District Potential? <input type="checkbox"/> Name of Potential District?

ARCHITECTURAL INFORMATION

23. Category of Property:	30. Roof Material:	37. Windows: Type:
24. Vernacular or property type: Industrial/Warehouse	31. Chimney placement:	Panes
25. Architectural style: Modern Movements	32. Structural system:	38. Acreage (rural): Visible from public road? <input type="checkbox"/>
26. Plan Shape:	33. Exterior wall cladding:	39. Changes: (describe in box 41 cont.) <input type="checkbox"/> Addition Date(s): <input type="checkbox"/> Altered Date(s): <input type="checkbox"/> Moved Date(s): <input type="checkbox"/> Other Date(s):
27. Number of Stories:	34. Foundation Material:	Endangered by:
28. No. of bays (1st floor)	35. Basement type:	40. No. outbuildings (describe in box 40 cont.):
29. Roof Type:	36. Front Porch Type:	41. Further description of building features and associated resources on continuation page. <input type="checkbox"/>

OTHER

42. Current Owner/address: OWEN-WEST PINE GROUP LLC	43. Inventory form prepared by (name):	44. Survey date:
357 MARSHALL AV STE 101 ST LOUIS MO 63119	Additional Information/revisions by:	45. Date of revisions:
FOR SHPO USE:		Survey Category: <input type="checkbox"/> RLS <input type="checkbox"/> ILS <input type="checkbox"/> Significant Properties List

Date entered in inventory:	Level of survey: <input type="checkbox"/> reconnaissance <input type="checkbox"/> intensive	Additional research? <input type="checkbox"/> yes <input type="checkbox"/> no
National Register Status: <input type="checkbox"/> listed <input type="checkbox"/> in listed district	Other:	
Name:		
<input type="checkbox"/> pending listing <input type="checkbox"/> not eligible <input type="checkbox"/> eligible(district) <input type="checkbox"/> eligible (individually) <input type="checkbox"/> not determined		



4044-50 WEST PINE BLVD

SITE MAP/PLAN (include north arrow):

Insert photograph of primary structure on property:

Photo 2:

Description:

Image No.	
-----------	--

Images2012\CompleteSurveyPhotos\Westpine4044.JPG



ARCHITECTURAL/HISTORIC INVENTORY FORM

4044-50 WEST PINE BLVD

21.(cont.) History:and significance. Expand box as necessary or add continuation pages.

22. (cont.) Sources of information. Expand box as necessary or add continuation pages.

40. (cont.) Description of environment and outbuilding. Expand box as necessary or add continuation pages.

41. (cont.) Description of primary resource. Expand box as necessary, or add continuation pages.

metal and concrete block warehouse.





ARCHITECTURAL/HISTORIC INVENTORY FORM

1. Survey no. SLC-AS-047	2. Survey name: Thematic Survey of Midcentury Modern Movement Nonresidential Architecture in St. Louis		
3. County: St. Louis [Independent City]	4. Address: 4251-3 WEST PINE BLVD		
Alternate address if applicable			
5. City/State: St. Louis [Independent City], M	6. UTM:	or: LAT	7. Township/Range/Section: T: R: S: N/A
8. Historic Name (if known):		9. Present/other name (if known):	
10. Ownership:	11a. Historic Use (if known):	11b. Current Use:	

HISTORICAL DATA

12. Construction date: Major addition/alteration date:	1967	15. Architect:	18. Previously surveyed? <input type="checkbox"/> Cite survey name in box 22 cont. (page 3)
13. Significant date/period:		16. Builder/contractor:	
14. Area(s) of significance:		17. Original or significant owner:	19. On National Register? Cite nomination name in box 22 cont. (page 3)
			20. National Register eligible?
21. History and significance on continuation page. <input type="checkbox"/>		22. Sources of information on continuation page. <input type="checkbox"/>	Historic District Potential? <input type="checkbox"/> Name of Potential District?

ARCHITECTURAL INFORMATION

23. Category of Property:	30. Roof Material:	37. Windows: Type:
24. Vernacular or property type: Office Building	31. Chimney placement:	Panes
25. Architectural style: Modern Movements	32. Structural system:	38. Acreage (rural): Visible from public road? <input type="checkbox"/>
26. Plan Shape:	33. Exterior wall cladding:	39. Changes: (describe in box 41 cont.) <input type="checkbox"/> Addition Date(s) <input type="checkbox"/> Altered Date(s) <input type="checkbox"/> Moved Date(s) <input type="checkbox"/> Other Date(s)
27. Number of Stories:	34. Foundation Material:	Endangered by:
28. No. of bays (1st floor)	35. Basement type:	40. No. outbuildings (describe in box 40 cont.):
29. Roof Type:	36. Front Porch Type:	41. Further description of building features and associated resources on continuation page. <input type="checkbox"/>

OTHER

42. Current Owner/address: REGIS COMMISSION	43. Inventory form prepared by (name):	44. Survey date:
4255 WEST PINE BLVD	Additional Information/revisions by:	45. Date of revisions:
ST LOUIS MO 63108		Survey Category: <input type="checkbox"/> RLS <input type="checkbox"/> ILS <input type="checkbox"/> Significant Properties List

FOR SHPO USE:

Date entered in inventory:	Level of survey: <input type="checkbox"/> reconnaissance <input type="checkbox"/> intensive	Additional research? <input type="checkbox"/> yes <input type="checkbox"/> no
National Register Status: <input type="checkbox"/> listed <input type="checkbox"/> in listed district	Other:	
Name:		
<input type="checkbox"/> pending listing <input type="checkbox"/> not eligible <input type="checkbox"/> eligible(district) <input type="checkbox"/> eligible (individually) <input type="checkbox"/> not determined		



ARCHITECTURAL/HISTORIC INVENTORY FORM

4251-3 WEST PINE BLVD

LOCATION MAP (include north arrow):

SITE MAP/PLAN (include north arrow):

Insert photograph of primary structure on property:

Photo 1:

Photo 2:

Description:

Description:

Date:

CD No.:

Image No.

Date:

CD No.:

Image No.

Photographer:

Main Photo: Images2012\CompleteSurveyPhotos\Westpine4251a.JPG



ARCHITECTURAL/HISTORIC INVENTORY FORM

4251-3 WEST PINE BLVD

21.(cont.) History:and significance. Expand box as necessary or add continuation pages.

22. (cont.) Sources of information. Expand box as necessary or add continuation pages.

40. (cont.) Description of environment and outbuilding. Expand box as necessary or add continuation pages.

41. (cont.) Description of primary resource. Expand box as necessary, or add continuation pages.

two-part office building; brick portion with Al frame for windows at 4 stories; unusual inset corbelled box feature near top of façade; lower portion separated by yphen - lower and less brick; hard to assess integrity



4255





ARCHITECTURAL/HISTORIC INVENTORY FORM

1. Survey no.	2. Survey name:		
SLC-AS-047-0199	Thematic Survey of Midcentury Modern Movement Nonresidential Architecture in St. Louis		
3. County:	4. Address:		
St. Louis [Independent City]	4531-7 WEST PINE BLVD		
Alternate address if applicable			
5. City/State:	6. UTM:	or: LAT	38:38:29.09
St. Louis [Independent City], M		LONG:	90:15:34.13
7. Township/Range/Section:		T: R: S: N/A	
8. Historic Name (if known):		9. Present/other name (if known):	
Lashly Branch Library		Society of the Sacred Heart Archives	
10. Ownership:	11a. Historic Use (if known):		11b. Current Use:
Private	Government		

HISTORICAL DATA

12. Construction date:	1967	15. Architect:	18. Previously surveyed? <input type="checkbox"/>
Major addition/alteration date:	N/A	William B. Ittner Inc.	Cite survey name in box 22 cont. (page 3)
13. Significant date/period:			
1967		16. Builder/contractor:	19. On National Register?
14. Area(s) of significance:		Talisman Inc.	Cite nomination name in box 22 cont. (page 3)
Architecture			
		17. Original or significant owner:	20. National Register eligible?
		St. Louis Public Library	Individually eligible
21. History and significance on continuation page. <input checked="" type="checkbox"/>			Historic District Potential? <input type="checkbox"/>
		22. Sources of information on continuation page. <input checked="" type="checkbox"/>	Name of Potential District?
			N/A

ARCHITECTURAL INFORMATION

23. Category of Property:	30. Roof Material:	37. Windows:
Building	Undetermined	Historic
24. Vernacular or property type:	31. Chimney placement:	Type: Fixed
Institutional/Organization	None	Panes: vertical strip
25. Architectural style:	32. Structural system:	38. Acreage (rural):
Modern/ New Formalist	Undetermined	Visible from public road? <input checked="" type="checkbox"/>
26. Plan Shape:		39. Changes: (describe in box 41 cont.)
Irregular	33. Exterior wall cladding:	<input type="checkbox"/> Addition Date(s)
27. Number of Stories:	Other	<input type="checkbox"/> Altered Date(s)
1-story	34. Foundation Material:	<input type="checkbox"/> Moved Date(s)
	Concrete	<input type="checkbox"/> Other Date(s)
28. No. of bays (1st floor)	35. Basement type:	Endangered by:
20	Undetermined	
29. Roof Type:	36. Front Porch Type:	40. No. outbuildings (describe in box 40 cont.):
Flat	N/A	0
		41. Further description of building features and associated resources on continuation page. <input checked="" type="checkbox"/>

OTHER

42. Current Owner/address:	43. Inventory form prepared by (name):	44. Survey date:
SOCIETY OF THE SACRED HEART	Patience Stuart	
	Peter Meijer Architect, PC	45. Date of revisions:
4389 WEST PINE BLVD	Additional Information/revisions by:	
ST LOUIS MO 63108	Betsy Bradley	Survey Category:
	Cultural Resources Office	<input type="checkbox"/> RLS <input checked="" type="checkbox"/> ILS <input checked="" type="checkbox"/> Significant Properties List

FOR SHPO USE:

Date entered in inventory:	Level of survey: <input type="checkbox"/> reconnaissance <input type="checkbox"/> intensive	Additional research? <input type="checkbox"/> yes <input type="checkbox"/> no
National Register Status: <input type="checkbox"/> listed <input type="checkbox"/> in listed district	Other:	
Name:		
<input type="checkbox"/> pending listing <input type="checkbox"/> not eligible		
<input type="checkbox"/> eligible(district) <input type="checkbox"/> eligible (individually)		
<input type="checkbox"/> not determined		



ARCHITECTURAL/HISTORIC INVENTORY FORM

4531-7 WEST PINE BLVD

LOCATION MAP (include north arrow):

SITE MAP/PLAN (include north arrow):

Insert photograph of primary structure on property:

Photo 1:

Photo 2:

Description:

Front façade looking northwest

Description:

Date:

CD No.:

Image No.

Date:

CD No.:

Image No.

Photographer: PMA

Main Photo: Images2012\4531-7 WEST PINE BLVD.JPG



ARCHITECTURAL/HISTORIC INVENTORY FORM

4531-7 WEST PINE BLVD

21.(cont.) History:and significance. Expand box as necessary or add continuation pages.

See attached Continuation sheet

22. (cont.) Sources of information. Expand box as necessary or add continuation pages.

"The Branch Libraries" pub. By St. Louis Public Library, 1983.

Also AIA Historical 1956 American Architects directory accessed online at
<http://communities.aia.org/sites/hdoaa/wiki/Wiki%20Pages/1956%20American%20Architects%20Directory.aspx>.

Also Victor Volland, "From Little Brances Big Libraries Grow," St Louis Post-Dispatch article Jul 12, 2001, accessed online at
<http://business.highbeam.com/435553/article-1G1-76484104/little-branches-big-libraries-grow>

City building permit #C9764, 3/15/1967. William B. Ittner, Inc., architect; Talisman Inc., contractor.

40. (cont.) Description of environment and outbuilding. Expand box as necessary or add continuation pages.

41. (cont.) Description of primary resource. Expand box as necessary, or add continuation pages.

The simplicity of the curved 20-bay colonnade executed in smooth rectangular concrete columns and a simple cornice convey a serenity appropriate to a public library. The entry is emphasized by a contrasting steel cantilevered rectilinear canopy hovering over cast concrete curved walls. Glass is deeply recessed within the colonnade and is tinted to accentuate the shadow effect. Remaining facades are blond brick.

4531-4537 West Pine



0 — 6643ft

LINDELL BLVD

WEST PINE PL

N TAYLOR AVE

4531-4537 West Pine

WEST PINE BLVD



0 — 62ft



4537

Society of the Sacred Heart
U.S. Province Archives



ARCHITECTURAL/HISTORIC INVENTORY FORM

1. Survey no. SLC-AS-047	2. Survey name: Thematic Survey of Midcentury Modern Movement Nonresidential Architecture in St. Louis		
3. County: St. Louis [Independent City]	4. Address: 4568 WEST PINE BLVD		
Alternate address if applicable			
5. City/State: St. Louis [Independent City], M	6. UTM:	or: LAT	7. Township/Range/Section: T: R: S: N/A
8. Historic Name (if known):		9. Present/other name (if known):	
10. Ownership:		11a. Historic Use (if known):	
		11b. Current Use:	

HISTORICAL DATA

12. Construction date: Major addition/alteration date:	1961	15. Architect:	18. Previously surveyed? <input type="checkbox"/> Cite survey name in box 22 cont. (page 3)
13. Significant date/period:		16. Builder/contractor:	19. On National Register? Cite nomination name in box 22 cont. (page 3)
14. Area(s) of significance:		17. Original or significant owner:	20. National Register eligible?
21. History and significance on continuation page. <input type="checkbox"/>		22. Sources of information on continuation page. <input type="checkbox"/>	Historic District Potential? <input type="checkbox"/> Name of Potential District?

ARCHITECTURAL INFORMATION

23. Category of Property:	30. Roof Material:	37. Windows: Type:
24. Vernacular or property type: Institutional/Organization	31. Chimney placement:	Panes
25. Architectural style: Modern Movements	32. Structural system:	38. Acreage (rural): Visible from public road? <input type="checkbox"/>
26. Plan Shape:	33. Exterior wall cladding:	39. Changes: (describe in box 41 cont.) <input type="checkbox"/> Addition Date(s): <input type="checkbox"/> Altered Date(s): <input type="checkbox"/> Moved Date(s): <input type="checkbox"/> Other Date(s):
27. Number of Stories:	34. Foundation Material:	Endangered by:
28. No. of bays (1st floor)	35. Basement type:	40. No. outbuildings (describe in box 40 cont.):
29. Roof Type:	36. Front Porch Type:	41. Further description of building features and associated resources on continuation page. <input type="checkbox"/>

OTHER

42. Current Owner/address: ST LOUIS AREA CNCL BOY SCOUTS	43. Inventory form prepared by (name):	44. Survey date:
505 ARCADE BLDG	Additional Information/revisions by:	45. Date of revisions:
ST LOUIS MO 63101		Survey Category: <input type="checkbox"/> RLS <input type="checkbox"/> ILS <input type="checkbox"/> Significant Properties List

FOR SHPO USE:

Date entered in inventory:	Level of survey: <input type="checkbox"/> reconnaissance <input type="checkbox"/> intensive	Additional research? <input type="checkbox"/> yes <input type="checkbox"/> no
National Register Status: <input type="checkbox"/> listed <input type="checkbox"/> in listed district	Other:	
Name:		
<input type="checkbox"/> pending listing <input type="checkbox"/> not eligible <input type="checkbox"/> eligible(district) <input type="checkbox"/> eligible (individually) <input type="checkbox"/> not determined		



ARCHITECTURAL/HISTORIC INVENTORY FORM

4568 WEST PINE BLVD

LOCATION MAP (include north arrow):

SITE MAP/PLAN (include north arrow):

Insert photograph of primary structure on property:

Photo 1:

Photo 2:

Description:

Description:

Date:

CD No.:

Image No.

Date:

CD No.:

Image No.

Photographer:

Main Photo: Images2012\CompleteSurveyPhotos\WestPine4568.JPG



ARCHITECTURAL/HISTORIC INVENTORY FORM

4568 WEST PINE BLVD

21.(cont.) History:and significance. Expand box as necessary or add continuation pages.

22. (cont.) Sources of information. Expand box as necessary or add continuation pages.

40. (cont.) Description of environment and outbuilding. Expand box as necessary or add continuation pages.

41. (cont.) Description of primary resource. Expand box as necessary, or add continuation pages.

McArthur Memorial, Boy Scout symbol as well





ARCHITECTURAL/HISTORIC INVENTORY FORM

1. Survey no. SLC-AS-047-0174		2. Survey name: Thematic Survey of Midcentury Modern Movement Nonresidential Architecture in St. Louis	
3. County: St. Louis [Independent City]		4. Address: 6707-11 PLAINVIEW AV	
Alternate address if applicable			
5. City/State: St. Louis [Independent City], M		6. UTM:	or: LAT 38:35:24.54 LONG: 90:18:26.09
		7. Township/Range/Section: T: R: S: N/A	
8. Historic Name (if known): Chippewa Building		9. Present/other name (if known): Undetermined	
10. Ownership: Private	11a. Historic Use (if known): Commerce Trade		11b. Current Use:

HISTORICAL DATA

12. Construction date: Major addition/alteration date:	1962 N/A	15. Architect: Froese, Maack & Becker	18. Previously surveyed? <input type="checkbox"/> Cite survey name in box 22 cont. (page 3)
13. Significant date/period: 1962		16. Builder/contractor: Brunson CC	19. On National Register? Cite nomination name in box 22 cont. (page 3)
14. Area(s) of significance: To be determined		17. Original or significant owner: Undetermined	20. National Register eligible? Not determined
21. History and significance on continuation page. <input type="checkbox"/>		22. Sources of information on continuation page. <input checked="" type="checkbox"/>	Historic District Potential? <input type="checkbox"/> Name of Potential District?

ARCHITECTURAL INFORMATION

23. Category of Property: Building	30. Roof Material: Undetermined	37. Windows: Type: Historic Curtain Wall
24. Vernacular or property type: 1-Story Commercial	31. Chimney placement: None	Panes: three
25. Architectural style: International Style	32. Structural system: Undetermined	38. Acreage (rural): Visible from public road? <input checked="" type="checkbox"/>
26. Plan Shape: Rectangular Short St. Fac	33. Exterior wall cladding: Brick	39. Changes: (describe in box 41 cont.) <input type="checkbox"/> Addition Date(s): <input type="checkbox"/> Altered Date(s): <input type="checkbox"/> Moved Date(s): <input type="checkbox"/> Other Date(s):
27. Number of Stories: 1-story	34. Foundation Material: Concrete	Endangered by:
28. No. of bays (1st floor): 3	35. Basement type: Undetermined	40. No. outbuildings (describe in box 40 cont.): 0
29. Roof Type: Flat	36. Front Porch Type: N/A	41. Further description of building features and associated resources on continuation page. <input checked="" type="checkbox"/>

OTHER

42. Current Owner/address: HOENER ASSOCIATES 6707 PLAINVIEW AV ST LOUIS MO 63109		43. Inventory form prepared by (name): Patience Stuart Peter Meijer Architect, PC Additional Information/revisions by: Betsy Bradley Cultural Resources Office	44. Survey date: 45. Date of revisions: Survey Category: <input checked="" type="checkbox"/> RLS <input type="checkbox"/> ILS <input type="checkbox"/> Significant Properties List
---	--	---	---

FOR SHPO USE:

Date entered in inventory:	Level of survey: <input type="checkbox"/> reconnaissance <input type="checkbox"/> intensive	Additional research? <input type="checkbox"/> yes <input type="checkbox"/> no
National Register Status: <input type="checkbox"/> listed <input type="checkbox"/> in listed district	Other:	
Name:		
<input type="checkbox"/> pending listing <input type="checkbox"/> not eligible <input type="checkbox"/> eligible(district) <input type="checkbox"/> eligible (individually) <input type="checkbox"/> not determined		



ARCHITECTURAL/HISTORIC INVENTORY FORM

6707-11 PLAINVIEW AV

LOCATION MAP (include north arrow):

SITE MAP/PLAN (include north arrow):

Insert photograph of primary structure on property:

Photo 1:

Photo 2:

Description:

Looking north at building.

Description:

Date:

CD No.:

Image No.

Date:

CD No.:

Image No.

Photographer: PMA

Main Photo: Images2012\6707-11 PLAINVIEW AV.JPG



ARCHITECTURAL/HISTORIC INVENTORY FORM

6707-11 PLAINVIEW AV

21.(cont.) History:and significance. Expand box as necessary or add continuation pages.

22. (cont.) Sources of information. Expand box as necessary or add continuation pages.

City of St Louis building permit GG2401, 2/15/1962. Froeses, Maack & Becker, architects; Brunson CC, contractor. "Office."

40. (cont.) Description of environment and outbuilding. Expand box as necessary or add continuation pages.

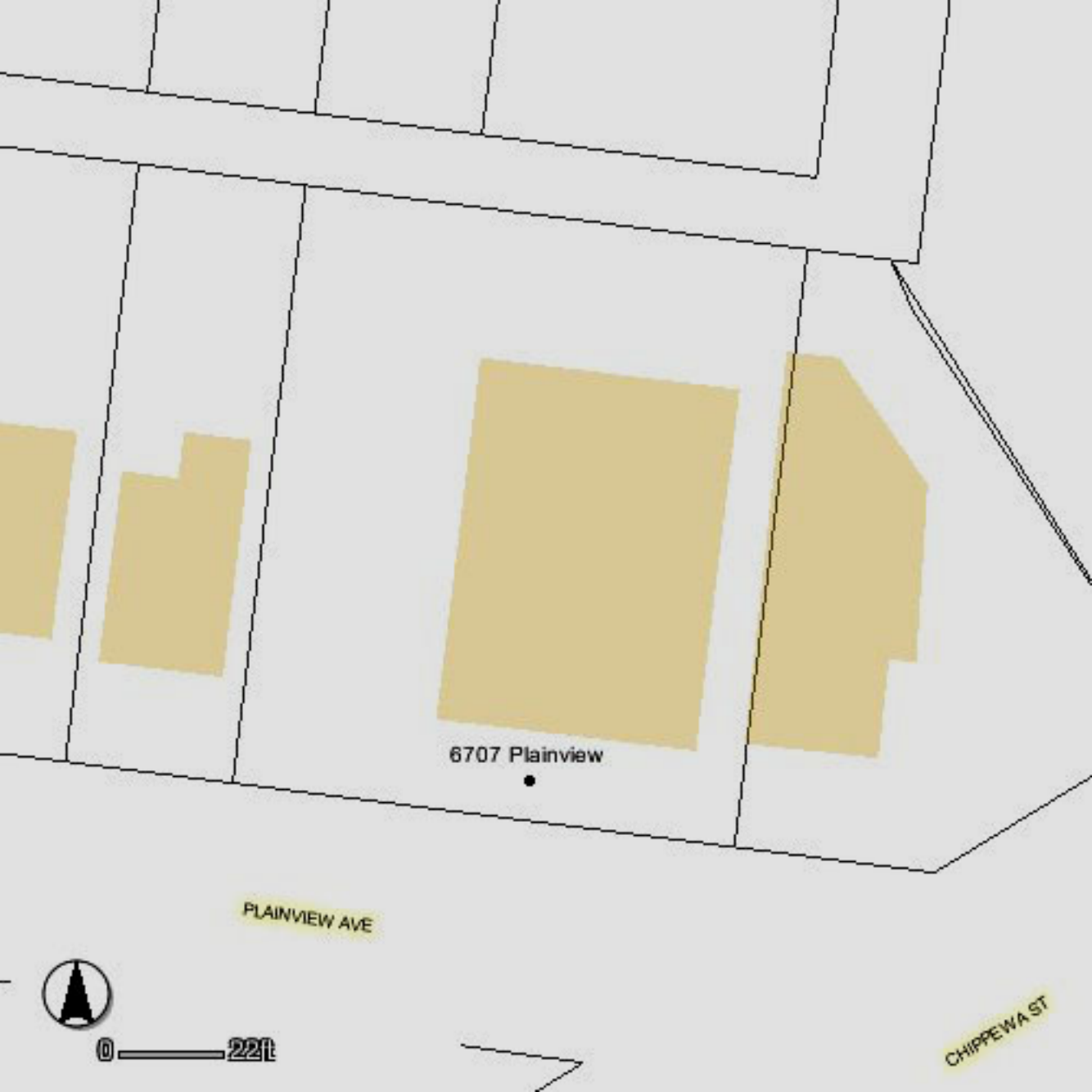
41. (cont.) Description of primary resource. Expand box as necessary, or add continuation pages.

This single-story rectangular office building has a flat roof and brick cladding. The primary façade features a framed aluminum curtain wall, with solid panels at the base and transom level. The secondary façades are set back from the primary façade line and feature evenly distributed bays of windows. The entire building has a wide boxed overhung metal cornice.

6707 Plainview



0 — 6964ft



6707 Plainview

PLAINVIEW AVE

CHIPPEWA ST



0 — 22ft



CHIPPEWA
BUILDING

6707



ARCHITECTURAL/HISTORIC INVENTORY FORM

1. Survey no. SLC-AS-047	2. Survey name: Thematic Survey of Modern Movement Architecture in St. Louis
3. County: St. Louis [Independent City]	4. Address: 4610 PLANNED INDUSTRIAL DR
Alternate address if applicable	
5. City/State: St. Louis, MO	6. UTM: or: LAT LONG: N/A
7. Township/Range/Section: T: R: S: N/A	
8. Historic Name (if known):	
9. Present/other name (if known):	
10. Ownership:	11a. Historic Use (if known):
11b. Current Use:	

HISTORICAL DATA

12. Construction date: Major addition/alteration date:	15. Architect:	18. Previously surveyed? <input type="checkbox"/> Cite survey name in box 22 cont. (page 3)
13. Significant date/period:	16. Builder/contractor:	19. On National Register? Cite nomination name in box 22 cont. (page 3)
14. Area(s) of significance:	17. Original or significant owner:	20. National Register eligible?
21. History and significance on continuation page. <input type="checkbox"/>	22. Sources of information on continuation page. <input type="checkbox"/>	Historic District Potential? <input type="checkbox"/> Name of Potential District?

ARCHITECTURAL INFORMATION

23. Category of Property:	30. Roof Material:	37. Windows: Type:
24. Vernacular or property type: Industrial/Warehouse	31. Chimney placement:	Panes
25. Architectural style: Modern Movements	32. Structural system:	38. Acreage (rural): Visible from public road? <input type="checkbox"/>
26. Plan Shape:	33. Exterior wall cladding:	39. Changes: (describe in box 41 cont.) <input type="checkbox"/> Addition Date(s): <input type="checkbox"/> Altered Date(s): <input type="checkbox"/> Moved Date(s): <input type="checkbox"/> Other Date(s):
27. Number of Stories:	34. Foundation Material:	Endangered by:
28. No. of bays (1st floor)	35. Basement type:	40. No. outbuildings (describe in box 40 cont.):
29. Roof Type:	36. Front Porch Type:	41. Further description of building features and associated resources on continuation page. <input type="checkbox"/>

OTHER

42. Current Owner/address: GATEWAY PRESS INC	43. Inventory form prepared by (name):	44. Survey date:
4610 PLANNED INDUSTRIAL DR ST LOUIS MO 63120	Additional Information/revisions by:	45. Date of revisions:
FOR SHPO USE:		Survey Category: <input type="checkbox"/> RLS <input type="checkbox"/> ILS <input type="checkbox"/> Significant Properties List

Date entered in inventory:	Level of survey: <input type="checkbox"/> reconnaissance <input type="checkbox"/> intensive	Additional research? <input type="checkbox"/> yes <input type="checkbox"/> no
National Register Status: <input type="checkbox"/> listed <input type="checkbox"/> in listed district	Other:	
Name:		
<input type="checkbox"/> pending listing <input type="checkbox"/> not eligible <input type="checkbox"/> eligible(district) <input type="checkbox"/> eligible (individually) <input type="checkbox"/> not determined		



ARCHITECTURAL/HISTORIC INVENTORY FORM

4610 PLANNED INDUSTRIAL DR

LOCATION MAP (include north arrow):

SITE MAP/PLAN (include north arrow):

Insert photograph of primary structure on property:

Photo 1:

Photo 2:

Description:

Description:

Date: CD No.: Image No.

Date: CD No.: Image No.

Photographer:

Main Photo: Images2012\CompleteSurveyPhotos\PlannedInd4610.JPG



ARCHITECTURAL/HISTORIC INVENTORY FORM

4610 PLANNED INDUSTRIAL DR

21.(cont.) History:and significance. Expand box as necessary or add continuation pages.

22. (cont.) Sources of information. Expand box as necessary or add continuation pages.

40. (cont.) Description of environment and outbuilding. Expand box as necessary or add continuation pages.

41. (cont.) Description of primary resource. Expand box as necessary, or add continuation pages.

brick factory, likely; windows blocked with ribbed sheet metal; nice brick walls



GPI
GATEWAY
PRINTING

FOR SALE
WOOD
REALTY
353-8888



ARCHITECTURAL/HISTORIC INVENTORY FORM

1. Survey no. SLC-AS-047	2. Survey name: Thematic Survey of Modern Movement Architecture in St. Louis		
3. County: St. Louis [Independent City]	4. Address: 7710 POLK ST		
Alternate address if applicable			
5. City/State: St. Louis [Independent City], M	6. UTM:	or: LAT	7. Township/Range/Section: T: R: S: N/A
8. Historic Name (if known):		9. Present/other name (if known):	
10. Ownership:		11a. Historic Use (if known):	11b. Current Use:

HISTORICAL DATA

12. Construction date: Major addition/alteration date:	1975	15. Architect:	18. Previously surveyed? <input type="checkbox"/> Cite survey name in box 22 cont. (page 3)
13. Significant date/period:		16. Builder/contractor:	19. On National Register? Cite nomination name in box 22 cont. (page 3)
14. Area(s) of significance:		17. Original or significant owner:	20. National Register eligible?
21. History and significance on continuation page. <input type="checkbox"/>		22. Sources of information on continuation page. <input type="checkbox"/>	Historic District Potential? <input type="checkbox"/> Name of Potential District?

ARCHITECTURAL INFORMATION

23. Category of Property:	30. Roof Material:	37. Windows: Type:
24. Vernacular or property type: Industrial/Warehouse	31. Chimney placement:	Panes
25. Architectural style: Modern Movements	32. Structural system:	38. Acreage (rural): Visible from public road? <input type="checkbox"/>
26. Plan Shape:	33. Exterior wall cladding:	39. Changes: (describe in box 41 cont.) <input type="checkbox"/> Addition Date(s): <input type="checkbox"/> Altered Date(s): <input type="checkbox"/> Moved Date(s): <input type="checkbox"/> Other Date(s):
27. Number of Stories:	34. Foundation Material:	Endangered by:
28. No. of bays (1st floor)	35. Basement type:	40. No. outbuildings (describe in box 40 cont.):
29. Roof Type:	36. Front Porch Type:	41. Further description of building features and associated resources on continuation page. <input type="checkbox"/>

OTHER

42. Current Owner/address: NEXEO SOLUTIONS LLC	43. Inventory form prepared by (name):	44. Survey date:
5200 BLAZER PKWY DUBLIN OH 43017	Additional Information/revisions by:	45. Date of revisions:
FOR SHPO USE:		Survey Category: <input type="checkbox"/> RLS <input type="checkbox"/> ILS <input type="checkbox"/> Significant Properties List

Date entered in inventory:	Level of survey: <input type="checkbox"/> reconnaissance <input type="checkbox"/> intensive	Additional research? <input type="checkbox"/> yes <input type="checkbox"/> no
National Register Status: <input type="checkbox"/> listed <input type="checkbox"/> in listed district	Other:	
Name:		
<input type="checkbox"/> pending listing <input type="checkbox"/> not eligible <input type="checkbox"/> eligible(district) <input type="checkbox"/> eligible (individually) <input type="checkbox"/> not determined		



ARCHITECTURAL/HISTORIC INVENTORY FORM

7710 POLK ST

LOCATION MAP (include north arrow):

SITE MAP/PLAN (include north arrow):

Insert photograph of primary structure on property:

Photo 1:

Photo 2:

Description:

Description:

Date:

CD No.:

Image No.

Date:

CD No.:

Image No.

Photographer:

Main Photo: Images2012\CompleteSurveyPhotos\Polk7710.jpg



ARCHITECTURAL/HISTORIC INVENTORY FORM

7710 POLK ST

21.(cont.) History:and significance. Expand box as necessary or add continuation pages.

22. (cont.) Sources of information. Expand box as necessary or add continuation pages.

40. (cont.) Description of environment and outbuilding. Expand box as necessary or add continuation pages.

41. (cont.) Description of primary resource. Expand box as necessary, or add continuation pages.

Nexeo Solutions. One-story metal shed/warehouse. Part of larger grain storage complex along river. MCM building is non-descript.







RIGHT
TO
INSPECT

NOTICE
In Case of
Emergency
Call 911 or 7710
7710 Polk St

nexus
solutions
7710 POLK ST

NOTICE
NO
Vehicles
Allowed
Without
Permission

RIGHT
TO
INSPECT





ARCHITECTURAL/HISTORIC INVENTORY FORM

1. Survey no. SLC-AS-047	2. Survey name: Thematic Survey of Midcentury Modern Movement Nonresidential Architecture in St. Louis		
3. County: St. Louis [Independent City]	4. Address: 7901-15 POLK ST		
Alternate address if applicable			
5. City/State: St. Louis [Independent City], M	6. UTM:	or: LAT	7. Township/Range/Section: T: R: S: N/A
8. Historic Name (if known):		9. Present/other name (if known):	
10. Ownership:		11a. Historic Use (if known):	11b. Current Use:

HISTORICAL DATA

12. Construction date: Major addition/alteration date:	1956 1983	15. Architect:	18. Previously surveyed? <input type="checkbox"/> Cite survey name in box 22 cont. (page 3)
13. Significant date/period:		16. Builder/contractor:	19. On National Register? Cite nomination name in box 22 cont. (page 3)
14. Area(s) of significance:		17. Original or significant owner:	20. National Register eligible?
21. History and significance on continuation page. <input type="checkbox"/>		22. Sources of information on continuation page. <input type="checkbox"/>	Historic District Potential? <input type="checkbox"/> Name of Potential District?

ARCHITECTURAL INFORMATION

23. Category of Property:	30. Roof Material:	37. Windows: Type:
24. Vernacular or property type: 1-Story Commercial	31. Chimney placement:	Panes
25. Architectural style: Modern Movements	32. Structural system:	38. Acreage (rural): Visible from public road? <input type="checkbox"/>
26. Plan Shape:	33. Exterior wall cladding:	39. Changes: (describe in box 41 cont.) <input type="checkbox"/> Addition Date(s) <input type="checkbox"/> Altered Date(s) <input type="checkbox"/> Moved Date(s) <input type="checkbox"/> Other Date(s)
27. Number of Stories:	34. Foundation Material:	Endangered by:
28. No. of bays (1st floor)	35. Basement type:	40. No. outbuildings (describe in box 40 cont.):
29. Roof Type:	36. Front Porch Type:	41. Further description of building features and associated resources on continuation page. <input type="checkbox"/>

OTHER

42. Current Owner/address: DETMER, LEONARD F & LINDA M & MARK ALLEN 7901 POLK ST ST LOUIS MO 63111	43. Inventory form prepared by (name): Additional Information/revisions by:	44. Survey date: 45. Date of revisions: Survey Category: <input type="checkbox"/> RLS <input type="checkbox"/> ILS <input type="checkbox"/> Significant Properties List
--	--	--

FOR SHPO USE:

Date entered in inventory:	Level of survey: <input type="checkbox"/> reconnaissance <input type="checkbox"/> intensive	Additional research? <input type="checkbox"/> yes <input type="checkbox"/> no
National Register Status: <input type="checkbox"/> listed <input type="checkbox"/> in listed district	Other:	
Name:		
<input type="checkbox"/> pending listing <input type="checkbox"/> not eligible <input type="checkbox"/> eligible(district) <input type="checkbox"/> eligible (individually) <input type="checkbox"/> not determined		



MISSOURI DEPARTMENT OF NATURAL RESOURCES
STATE HISTORIC PRESERVATION OFFICE, P.O. Box 176, Jefferson City, MO 65102

ARCHITECTURAL/HISTORIC INVENTORY FORM

7901-15 POLK ST

LOCATION MAP (include north arrow):

SITE MAP/PLAN (include north arrow):

Insert photograph of primary structure on property:

Photo 1:

Photo 2:

Description:

Description:

Date:

CD No.:

Image No.

Date:

CD No.:

Image No.

Photographer:

Main Photo: Images2012\CompleteSurveyPhotos\Polk7901.jpg



ARCHITECTURAL/HISTORIC INVENTORY FORM

7901-15 POLK ST

21.(cont.) History:and significance. Expand box as necessary or add continuation pages.

22. (cont.) Sources of information. Expand box as necessary or add continuation pages.

40. (cont.) Description of environment and outbuilding. Expand box as necessary or add continuation pages.

41. (cont.) Description of primary resource. Expand box as necessary, or add continuation pages.

Lemay Concrete Block. Concrete block building with two large garage bays. 1980's warehouse on site as well. Concrete processing towers on site as well.



LEMAY CONCRETE BLOCK CO.

Since 1947

FOUNDED BY LEONARD DETMER, SR.



ARCHITECTURAL/HISTORIC INVENTORY FORM

1. Survey no. SLC-AS-047	2. Survey name: Thematic Survey of Modern Movement Architecture in St. Louis		
3. County: St. Louis [Independent City]	4. Address: 2820 POTOMAC ST		
Alternate address if applicable			
5. City/State: St. Louis [Independent City], M	6. UTM:	or: LAT	7. Township/Range/Section: T: R: S: N/A
8. Historic Name (if known):		9. Present/other name (if known):	
10. Ownership:		11a. Historic Use (if known):	11b. Current Use:

HISTORICAL DATA

12. Construction date: Major addition/alteration date:	1958	15. Architect:	18. Previously surveyed? <input type="checkbox"/> Cite survey name in box 22 cont. (page 3)
13. Significant date/period:		16. Builder/contractor:	19. On National Register? Cite nomination name in box 22 cont. (page 3)
14. Area(s) of significance:		17. Original or significant owner:	20. National Register eligible?
21. History and significance on continuation page. <input type="checkbox"/>		22. Sources of information on continuation page. <input type="checkbox"/>	Historic District Potential? <input type="checkbox"/> Name of Potential District?

ARCHITECTURAL INFORMATION

23. Category of Property:	30. Roof Material:	37. Windows: Type:
24. Vernacular or property type: School	31. Chimney placement:	Panes
25. Architectural style: Modern Movements	32. Structural system:	38. Acreage (rural): Visible from public road? <input type="checkbox"/>
26. Plan Shape:	33. Exterior wall cladding:	39. Changes: (describe in box 41 cont.) <input type="checkbox"/> Addition Date(s): <input type="checkbox"/> Altered Date(s): <input type="checkbox"/> Moved Date(s): <input type="checkbox"/> Other Date(s):
27. Number of Stories:	34. Foundation Material:	Endangered by:
28. No. of bays (1st floor)	35. Basement type:	40. No. outbuildings (describe in box 40 cont.):
29. Roof Type:	36. Front Porch Type:	41. Further description of building features and associated resources on continuation page. <input type="checkbox"/>

OTHER

42. Current Owner/address: ST LOUIS METRO BAPTIST ASSOC	43. Inventory form prepared by (name):	44. Survey date:
3859 FEE FEE RD BRIDGETON MO 63044	Additional Information/revisions by:	45. Date of revisions:
FOR SHPO USE:		Survey Category: <input type="checkbox"/> RLS <input type="checkbox"/> ILS <input type="checkbox"/> Significant Properties List

Date entered in inventory:	Level of survey: <input type="checkbox"/> reconnaissance <input type="checkbox"/> intensive	Additional research? <input type="checkbox"/> yes <input type="checkbox"/> no
National Register Status: <input type="checkbox"/> listed <input type="checkbox"/> in listed district	Other:	
Name:		
<input type="checkbox"/> pending listing <input type="checkbox"/> not eligible <input type="checkbox"/> eligible(district) <input type="checkbox"/> eligible (individually) <input type="checkbox"/> not determined		



2820 POTOMAC ST

LOCATION MAP (include north arrow):	SITE MAP/PLAN (include north arrow):

Insert photograph of primary structure on property:

Photo 1:					Photo 2:						
Description:					Description:						
Date:		CD No.:		Image No.		Date:		CD No.:		Image No.	
Photographer:					Photographer:						
Main Photo:					Images2012\CompleteSurveyPhotos\Potomac2820a.JPG						



ARCHITECTURAL/HISTORIC INVENTORY FORM

2820 POTOMAC ST

21.(cont.) History:and significance. Expand box as necessary or add continuation pages.

22. (cont.) Sources of information. Expand box as necessary or add continuation pages.

40. (cont.) Description of environment and outbuilding. Expand box as necessary or add continuation pages.

41. (cont.) Description of primary resource. Expand box as necessary, or add continuation pages.

School. Classical Revival detailing on Oregon side. MCM side faces Potomac. Non-descript.







ARCHITECTURAL/HISTORIC INVENTORY FORM

1. Survey no. SLC-AS-047	2. Survey name: Thematic Survey of Midcentury Modern Movement Nonresidential Architecture in St. Louis		
3. County: St. Louis [Independent City]	4. Address: 4801 POTOMAC ST		
Alternate address if applicable			
5. City/State: St. Louis [Independent City], M	6. UTM:	or: LAT	7. Township/Range/Section: T: R: S: N/A
8. Historic Name (if known):		9. Present/other name (if known):	
10. Ownership:	11a. Historic Use (if known):	11b. Current Use:	

HISTORICAL DATA

12. Construction date: Major addition/alteration date:	1957	15. Architect:	18. Previously surveyed? <input type="checkbox"/> Cite survey name in box 22 cont. (page 3)
13. Significant date/period:		16. Builder/contractor:	
14. Area(s) of significance:		17. Original or significant owner:	19. On National Register? Cite nomination name in box 22 cont. (page 3)
			20. National Register eligible?
21. History and significance on continuation page. <input type="checkbox"/>		22. Sources of information on continuation page. <input type="checkbox"/>	Historic District Potential? <input type="checkbox"/> Name of Potential District?

ARCHITECTURAL INFORMATION

23. Category of Property:	30. Roof Material:	37. Windows: Type:
24. Vernacular or property type: Industrial/Warehouse	31. Chimney placement:	Panes
25. Architectural style: Modern Movements	32. Structural system:	38. Acreage (rural): Visible from public road? <input type="checkbox"/>
26. Plan Shape:	33. Exterior wall cladding:	39. Changes: (describe in box 41 cont.) <input type="checkbox"/> Addition Date(s): <input type="checkbox"/> Altered Date(s): <input type="checkbox"/> Moved Date(s): <input type="checkbox"/> Other Date(s):
27. Number of Stories:	34. Foundation Material:	Endangered by:
28. No. of bays (1st floor)	35. Basement type:	40. No. outbuildings (describe in box 40 cont.):
29. Roof Type:	36. Front Porch Type:	41. Further description of building features and associated resources on continuation page. <input type="checkbox"/>

OTHER

42. Current Owner/address: KELLY, JOANN TR	43. Inventory form prepared by (name):	44. Survey date:
25 GLEN COVE	Additional Information/revisions by:	45. Date of revisions:
CHESTERFIELD MO 63017		Survey Category: <input type="checkbox"/> RLS <input type="checkbox"/> ILS <input type="checkbox"/> Significant Properties List

FOR SHPO USE:

Date entered in inventory:	Level of survey: <input type="checkbox"/> reconnaissance <input type="checkbox"/> intensive	Additional research? <input type="checkbox"/> yes <input type="checkbox"/> no
National Register Status: <input type="checkbox"/> listed <input type="checkbox"/> in listed district	Other:	
Name:		
<input type="checkbox"/> pending listing <input type="checkbox"/> not eligible <input type="checkbox"/> eligible(district) <input type="checkbox"/> eligible (individually) <input type="checkbox"/> not determined		



ARCHITECTURAL/HISTORIC INVENTORY FORM

4801 POTOMAC ST

LOCATION MAP (include north arrow):

SITE MAP/PLAN (include north arrow):

Insert photograph of primary structure on property:

Photo 1:

Photo 2:

Description:

Description:

Date:

CD No.:

Image No.

Date:

CD No.:

Image No.

Photographer:

Main Photo: Images2012\CompleteSurveyPhotos\Potomac4801.JPG



ARCHITECTURAL/HISTORIC INVENTORY FORM

4801 POTOMAC ST

21.(cont.) History:and significance. Expand box as necessary or add continuation pages.

22. (cont.) Sources of information. Expand box as necessary or add continuation pages.

40. (cont.) Description of environment and outbuilding. Expand box as necessary or add continuation pages.

41. (cont.) Description of primary resource. Expand box as necessary, or add continuation pages.

brick veneer, concrete block construction





ARCHITECTURAL/HISTORIC INVENTORY FORM

1. Survey no. SLC-AS-047	2. Survey name: Thematic Survey of Midcentury Modern Movement Nonresidential Architecture in St. Louis		
3. County: St. Louis [Independent City]	4. Address: 4806-18 POTOMAC ST		
Alternate address if applicable			
5. City/State: St. Louis [Independent City], M	6. UTM:	or: LAT	7. Township/Range/Section: T: R: S: N/A
8. Historic Name (if known):		9. Present/other name (if known):	
10. Ownership:	11a. Historic Use (if known):	11b. Current Use:	

HISTORICAL DATA

12. Construction date: Major addition/alteration date:	1957	15. Architect:	18. Previously surveyed? <input type="checkbox"/> Cite survey name in box 22 cont. (page 3)
13. Significant date/period:		16. Builder/contractor:	19. On National Register? Cite nomination name in box 22 cont. (page 3)
14. Area(s) of significance:		17. Original or significant owner:	20. National Register eligible?
21. History and significance on continuation page. <input type="checkbox"/>		22. Sources of information on continuation page. <input type="checkbox"/>	Historic District Potential? <input type="checkbox"/> Name of Potential District?

ARCHITECTURAL INFORMATION

23. Category of Property:	30. Roof Material:	37. Windows: Type:
24. Vernacular or property type: Industrial/Warehouse	31. Chimney placement:	Panes
25. Architectural style: Modern Movements	32. Structural system:	38. Acreage (rural): Visible from public road? <input type="checkbox"/>
26. Plan Shape:	33. Exterior wall cladding:	39. Changes: (describe in box 41 cont.) <input type="checkbox"/> Addition Date(s): <input type="checkbox"/> Altered Date(s): <input type="checkbox"/> Moved Date(s): <input type="checkbox"/> Other Date(s):
27. Number of Stories:	34. Foundation Material:	Endangered by:
28. No. of bays (1st floor)	35. Basement type:	40. No. outbuildings (describe in box 40 cont.):
29. Roof Type:	36. Front Porch Type:	41. Further description of building features and associated resources on continuation page. <input type="checkbox"/>

OTHER

42. Current Owner/address: JD INVESTMENT CO OF MO LLC	43. Inventory form prepared by (name):	44. Survey date:
3345 MORGANFORD ROAD ST LOUIS MO 63116	Additional Information/revisions by:	45. Date of revisions:
FOR SHPO USE:		Survey Category: <input type="checkbox"/> RLS <input type="checkbox"/> ILS <input type="checkbox"/> Significant Properties List

Date entered in inventory:	Level of survey: <input type="checkbox"/> reconnaissance <input type="checkbox"/> intensive	Additional research? <input type="checkbox"/> yes <input type="checkbox"/> no
National Register Status: <input type="checkbox"/> listed <input type="checkbox"/> in listed district	Other:	
Name:		
<input type="checkbox"/> pending listing <input type="checkbox"/> not eligible <input type="checkbox"/> eligible(district) <input type="checkbox"/> eligible (individually) <input type="checkbox"/> not determined		



ARCHITECTURAL/HISTORIC INVENTORY FORM

4806-18 POTOMAC ST

LOCATION MAP (include north arrow):

SITE MAP/PLAN (include north arrow):

Insert photograph of primary structure on property:

Photo 1:

Photo 2:

Description:

Description:

Date:

CD No.:

Image No.

Date:

CD No.:

Image No.

Photographer:

Main Photo: Images2012\CompleteSurveyPhotos\Potomac4806.JPG



ARCHITECTURAL/HISTORIC INVENTORY FORM

4806-18 POTOMAC ST

21.(cont.) History:and significance. Expand box as necessary or add continuation pages.

22. (cont.) Sources of information. Expand box as necessary or add continuation pages.

40. (cont.) Description of environment and outbuilding. Expand box as necessary or add continuation pages.

41. (cont.) Description of primary resource. Expand box as necessary, or add continuation pages.

metal garage





ARCHITECTURAL/HISTORIC INVENTORY FORM

1. Survey no. SLC-AS-047		2. Survey name: Thematic Survey of Midcentury Modern Movement Nonresidential Architecture in St. Louis	
3. County: St. Louis [Independent City]		4. Address: 4811-23 POTOMAC ST	
Alternate address if applicable			
5. City/State: St. Louis [Independent City], M		6. UTM: LAT LONG:	7. Township/Range/Section: T: R: S: N/A
8. Historic Name (if known):		9. Present/other name (if known):	
10. Ownership:	11a. Historic Use (if known):	11b. Current Use:	

HISTORICAL DATA

12. Construction date: Major addition/alteration date:	1969	15. Architect:	18. Previously surveyed? <input type="checkbox"/> Cite survey name in box 22 cont. (page 3)
13. Significant date/period:		16. Builder/contractor:	19. On National Register? Cite nomination name in box 22 cont. (page 3)
14. Area(s) of significance:		17. Original or significant owner:	20. National Register eligible?
21. History and significance on continuation page. <input type="checkbox"/>		22. Sources of information on continuation page. <input type="checkbox"/>	Historic District Potential? <input type="checkbox"/> Name of Potential District?

ARCHITECTURAL INFORMATION

23. Category of Property:	30. Roof Material:	37. Windows: Type:
24. Vernacular or property type: Other-Note in Comments	31. Chimney placement:	Panes
25. Architectural style: Modern Movements	32. Structural system:	38. Acreage (rural): Visible from public road? <input type="checkbox"/>
26. Plan Shape:	33. Exterior wall cladding:	39. Changes: (describe in box 41 cont.) <input type="checkbox"/> Addition Date(s) <input type="checkbox"/> Altered Date(s) <input type="checkbox"/> Moved Date(s) <input type="checkbox"/> Other Date(s)
27. Number of Stories:	34. Foundation Material:	Endangered by:
28. No. of bays (1st floor)	35. Basement type:	40. No. outbuildings (describe in box 40 cont.):
29. Roof Type:	36. Front Porch Type:	41. Further description of building features and associated resources on continuation page. <input type="checkbox"/>

OTHER

42. Current Owner/address: G J S ENTERPRISES LLC	43. Inventory form prepared by (name):	44. Survey date:
4823 POTOMAC ST ST LOUIS MO 63116	Additional Information/revisions by:	45. Date of revisions:
FOR SHPO USE:		Survey Category: <input type="checkbox"/> RLS <input type="checkbox"/> ILS <input type="checkbox"/> Significant Properties List

Date entered in inventory:	Level of survey: <input type="checkbox"/> reconnaissance <input type="checkbox"/> intensive	Additional research? <input type="checkbox"/> yes <input type="checkbox"/> no
National Register Status: <input type="checkbox"/> listed <input type="checkbox"/> in listed district	Other:	
Name:		
<input type="checkbox"/> pending listing <input type="checkbox"/> not eligible <input type="checkbox"/> eligible(district) <input type="checkbox"/> eligible (individually) <input type="checkbox"/> not determined		



ARCHITECTURAL/HISTORIC INVENTORY FORM

4811-23 POTOMAC ST

LOCATION MAP (include north arrow):

SITE MAP/PLAN (include north arrow):

Insert photograph of primary structure on property:

Photo 1:

Photo 2:

Description:

Description:

Date:

CD No.:

Image No.

Date:

CD No.:

Image No.

Photographer:

Main Photo: Images2012\CompleteSurveyPhotos\Potomac4811.JPG



ARCHITECTURAL/HISTORIC INVENTORY FORM

4811-23 POTOMAC ST

21.(cont.) History:and significance. Expand box as necessary or add continuation pages.

22. (cont.) Sources of information. Expand box as necessary or add continuation pages.

40. (cont.) Description of environment and outbuilding. Expand box as necessary or add continuation pages.

41. (cont.) Description of primary resource. Expand box as necessary, or add continuation pages.

concrete block commercial garage

Ernie Patti
COLLISION CENTER

Ernie Patti
COLLISION CENTER

Ernie Patti
COLLISION CENTER
24 Hour Towing - 772-4515

Ernie Patti COLLISION CENTER
All Makes & Models
24 Hour Towing - 772-4515

NO
PARKING
TOW AWAY
ZONE

Ernie Patti
PARKING
ONLY





ARCHITECTURAL/HISTORIC INVENTORY FORM

1. Survey no. SLC-AS-047		2. Survey name: Thematic Survey of Midcentury Modern Movement Nonresidential Architecture in St. Louis	
3. County: St. Louis [Independent City]		4. Address: 4900R POWDER ST	
Alternate address if applicable			
5. City/State: St. Louis [Independent City], M		6. UTM:	or: LAT
		LONG:	7. Township/Range/Section: T: R: S: N/A
8. Historic Name (if known):		9. Present/other name (if known):	
10. Ownership:	11a. Historic Use (if known):	11b. Current Use:	

HISTORICAL DATA

12. Construction date: Major addition/alteration date:	1966 1966	15. Architect:	18. Previously surveyed? <input type="checkbox"/> Cite survey name in box 22 cont. (page 3)
13. Significant date/period:		16. Builder/contractor:	19. On National Register? Cite nomination name in box 22 cont. (page 3)
14. Area(s) of significance:		17. Original or significant owner:	20. National Register eligible?
21. History and significance on continuation page. <input type="checkbox"/>		22. Sources of information on continuation page. <input type="checkbox"/>	Historic District Potential? <input type="checkbox"/> Name of Potential District?

ARCHITECTURAL INFORMATION

23. Category of Property:	30. Roof Material:	37. Windows: Type:
24. Vernacular or property type: Industrial/Warehouse	31. Chimney placement:	Panes
25. Architectural style: Modern Movements	32. Structural system:	38. Acreage (rural): Visible from public road? <input type="checkbox"/>
26. Plan Shape:	33. Exterior wall cladding:	39. Changes: (describe in box 41 cont.) <input type="checkbox"/> Addition Date(s): <input type="checkbox"/> Altered Date(s): <input type="checkbox"/> Moved Date(s): <input type="checkbox"/> Other Date(s):
27. Number of Stories:	34. Foundation Material:	Endangered by:
28. No. of bays (1st floor)	35. Basement type:	40. No. outbuildings (describe in box 40 cont.):
29. Roof Type:	36. Front Porch Type:	41. Further description of building features and associated resources on continuation page. <input type="checkbox"/>

OTHER

42. Current Owner/address: ST LOUIS GRAIN CORP C/O ADM GROWMARK TAX DEPT V-1291 P O BOX 1470 DECATUR IL 62525	43. Inventory form prepared by (name): Additional Information/revisions by:	44. Survey date: 45. Date of revisions: Survey Category: <input type="checkbox"/> RLS <input type="checkbox"/> ILS <input type="checkbox"/> Significant Properties List
---	--	--

FOR SHPO USE:

Date entered in inventory:	Level of survey: <input type="checkbox"/> reconnaissance <input type="checkbox"/> intensive	Additional research? <input type="checkbox"/> yes <input type="checkbox"/> no
National Register Status: <input type="checkbox"/> listed <input type="checkbox"/> in listed district	Other:	
Name:		
<input type="checkbox"/> pending listing <input type="checkbox"/> not eligible <input type="checkbox"/> eligible(district) <input type="checkbox"/> eligible (individually) <input type="checkbox"/> not determined		



ARCHITECTURAL/HISTORIC INVENTORY FORM

4900R POWDER ST

LOCATION MAP (include north arrow):

SITE MAP/PLAN (include north arrow):

Insert photograph of primary structure on property:

Photo 1:

Photo 2:

Description:

Description:

Date:

CD No.:

Image No.

Date:

CD No.:

Image No.

Photographer:

Main Photo: Images2012\CompleteSurveyPhotos\Powder4900R.jpg



ARCHITECTURAL/HISTORIC INVENTORY FORM

4900R POWDER ST

21.(cont.) History:and significance. Expand box as necessary or add continuation pages.

22. (cont.) Sources of information. Expand box as necessary or add continuation pages.

40. (cont.) Description of environment and outbuilding. Expand box as necessary or add continuation pages.

41. (cont.) Description of primary resource. Expand box as necessary, or add continuation pages.

Couldn't reach property by foot/car. Possibly small utilitarian brick building.



St. Louis Riverfront Trail



ARCHITECTURAL/HISTORIC INVENTORY FORM

1. Survey no. SLC-AS-047	2. Survey name: Thematic Survey of Midcentury Modern Movement Nonresidential Architecture in St. Louis		
3. County: St. Louis [Independent City]	4. Address: 3000 PRAIRIE AV		
Alternate address if applicable			
5. City/State: St. Louis [Independent City], M	6. UTM:	or: LAT	7. Township/Range/Section: T: R: S: N/A
8. Historic Name (if known):		9. Present/other name (if known):	
10. Ownership:	11a. Historic Use (if known):	11b. Current Use:	

HISTORICAL DATA

12. Construction date: Major addition/alteration date:	1967	15. Architect:	18. Previously surveyed? <input type="checkbox"/> Cite survey name in box 22 cont. (page 3)
13. Significant date/period:		16. Builder/contractor:	
14. Area(s) of significance:		17. Original or significant owner:	19. On National Register? Cite nomination name in box 22 cont. (page 3)
			20. National Register eligible?
21. History and significance on continuation page. <input type="checkbox"/>		22. Sources of information on continuation page. <input type="checkbox"/>	Historic District Potential? <input type="checkbox"/> Name of Potential District?

ARCHITECTURAL INFORMATION

23. Category of Property:	30. Roof Material:	37. Windows: Type:
24. Vernacular or property type: School	31. Chimney placement:	Panes
25. Architectural style: Modern Movements	32. Structural system:	38. Acreage (rural): Visible from public road? <input type="checkbox"/>
26. Plan Shape:	33. Exterior wall cladding:	39. Changes: (describe in box 41 cont.) <input type="checkbox"/> Addition Date(s): <input type="checkbox"/> Altered Date(s): <input type="checkbox"/> Moved Date(s): <input type="checkbox"/> Other Date(s):
27. Number of Stories:	34. Foundation Material:	Endangered by:
28. No. of bays (1st floor)	35. Basement type:	40. No. outbuildings (describe in box 40 cont.):
29. Roof Type:	36. Front Porch Type:	41. Further description of building features and associated resources on continuation page. <input type="checkbox"/>

OTHER

42. Current Owner/address: SOLOMANS TEMPLE CHURCH	43. Inventory form prepared by (name):	44. Survey date:
5569 PAGE BLVD ST LOUIS MO 63112	Additional Information/revisions by:	45. Date of revisions:
FOR SHPO USE:		Survey Category: <input type="checkbox"/> RLS <input type="checkbox"/> ILS <input type="checkbox"/> Significant Properties List

Date entered in inventory:	Level of survey: <input type="checkbox"/> reconnaissance <input type="checkbox"/> intensive	Additional research? <input type="checkbox"/> yes <input type="checkbox"/> no
National Register Status: <input type="checkbox"/> listed <input type="checkbox"/> in listed district	Other:	
Name:		
<input type="checkbox"/> pending listing <input type="checkbox"/> not eligible <input type="checkbox"/> eligible(district) <input type="checkbox"/> eligible (individually) <input type="checkbox"/> not determined		



ARCHITECTURAL/HISTORIC INVENTORY FORM

3000 PRAIRIE AV

LOCATION MAP (include north arrow):

SITE MAP/PLAN (include north arrow):

Insert photograph of primary structure on property:

Photo 1:

Photo 2:

Description:

Description:

Date:

CD No.:

Image No.

Date:

CD No.:

Image No.

Photographer:

Main Photo: Images2012\CompleteSurveyPhotos\Prairie3000.JPG



ARCHITECTURAL/HISTORIC INVENTORY FORM

3000 PRAIRIE AV

21.(cont.) History:and significance. Expand box as necessary or add continuation pages.

22. (cont.) Sources of information. Expand box as necessary or add continuation pages.

40. (cont.) Description of environment and outbuilding. Expand box as necessary or add continuation pages.

41. (cont.) Description of primary resource. Expand box as necessary, or add continuation pages.

Former school now church building. Non-descript two story school building with attached gym on the north side. Series of four blind arches on gym portion.





ARCHITECTURAL/HISTORIC INVENTORY FORM

1. Survey no. SLC-AS-047	2. Survey name: Thematic Survey of Modern Movement Architecture in St. Louis		
3. County: St. Louis [Independent City]	4. Address: 510 E PRAIRIE AV		
Alternate address if applicable			
5. City/State: St. Louis [Independent City], M	6. UTM:	or: LAT	7. Township/Range/Section: T: R: S: N/A
8. Historic Name (if known):		9. Present/other name (if known):	
10. Ownership:	11a. Historic Use (if known):	11b. Current Use:	

HISTORICAL DATA

12. Construction date: Major addition/alteration date:	1974	15. Architect:	18. Previously surveyed? <input type="checkbox"/> Cite survey name in box 22 cont. (page 3)
13. Significant date/period:		16. Builder/contractor:	
14. Area(s) of significance:		17. Original or significant owner:	19. On National Register? Cite nomination name in box 22 cont. (page 3)
			20. National Register eligible?
21. History and significance on continuation page. <input type="checkbox"/>		22. Sources of information on continuation page. <input type="checkbox"/>	Historic District Potential? <input type="checkbox"/> Name of Potential District?

ARCHITECTURAL INFORMATION

23. Category of Property:	30. Roof Material:	37. Windows: Type:
		Panes
24. Vernacular or property type: Industrial/Warehouse	31. Chimney placement:	38. Acreage (rural): Visible from public road? <input type="checkbox"/>
25. Architectural style: Modern Movements	32. Structural system:	39. Changes: (describe in box 41 cont.) <input type="checkbox"/> Addition Date(s): <input type="checkbox"/> Altered Date(s): <input type="checkbox"/> Moved Date(s): <input type="checkbox"/> Other Date(s):
26. Plan Shape:	33. Exterior wall cladding:	Endangered by:
27. Number of Stories:	34. Foundation Material:	
	35. Basement type:	40. No. outbuildings (describe in box 40 cont.):
28. No. of bays (1st floor)		
29. Roof Type:	36. Front Porch Type:	41. Further description of building features and associated resources on continuation page. <input type="checkbox"/>

OTHER

42. Current Owner/address: THOMPSON, BILLY G	43. Inventory form prepared by (name):	44. Survey date:
510 E PRAIRIE AV ST LOUIS MO 63147	Additional Information/revisions by:	45. Date of revisions:
FOR SHPO USE:		Survey Category: <input type="checkbox"/> RLS <input type="checkbox"/> ILS <input type="checkbox"/> Significant Properties List

Date entered in inventory:	Level of survey: <input type="checkbox"/> reconnaissance <input type="checkbox"/> intensive	Additional research? <input type="checkbox"/> yes <input type="checkbox"/> no
National Register Status: <input type="checkbox"/> listed <input type="checkbox"/> in listed district	Other:	
Name:		
<input type="checkbox"/> pending listing <input type="checkbox"/> not eligible <input type="checkbox"/> eligible(district) <input type="checkbox"/> eligible (individually) <input type="checkbox"/> not determined		



ARCHITECTURAL/HISTORIC INVENTORY FORM

510 E PRAIRIE AV

LOCATION MAP (include north arrow):

SITE MAP/PLAN (include north arrow):

Insert photograph of primary structure on property:

Photo 1:

Photo 2:

Description:

Description:

Date:

CD No.:

Image No.

Date:

CD No.:

Image No.

Photographer:

Main Photo: Images2012\CompleteSurveyPhotos\PrairieE510.jpg



ARCHITECTURAL/HISTORIC INVENTORY FORM

510 E PRAIRIE AV

21.(cont.) History:and significance. Expand box as necessary or add continuation pages.

22. (cont.) Sources of information. Expand box as necessary or add continuation pages.

40. (cont.) Description of environment and outbuilding. Expand box as necessary or add continuation pages.

41. (cont.) Description of primary resource. Expand box as necessary, or add continuation pages.

Large side-gable metal industrial garage building.





ARCHITECTURAL/HISTORIC INVENTORY FORM

1. Survey no. SLC-AS-047		2. Survey name: Thematic Survey of Modern Movement Architecture in St. Louis	
3. County: St. Louis [Independent City]		4. Address: 5520-6 PRESCOTT AV	
Alternate address if applicable			
5. City/State: St. Louis, MO		6. UTM:	or: LAT
			LONG:
		7. Township/Range/Section: T: R: S: N/A	
8. Historic Name (if known):		9. Present/other name (if known):	
10. Ownership:	11a. Historic Use (if known):		11b. Current Use:

HISTORICAL DATA

12. Construction date:		15. Architect:	18. Previously surveyed? <input type="checkbox"/>
Major addition/alteration date:			Cite survey name in box 22 cont. (page 3)
13. Significant date/period:			
		16. Builder/contractor:	19. On National Register?
14. Area(s) of significance:			Cite nomination name in box 22 cont. (page 3)
		17. Original or significant owner:	20. National Register eligible?
21. History and significance on continuation page. <input type="checkbox"/>			Historic District Potential? <input type="checkbox"/>
		22. Sources of information on continuation page. <input type="checkbox"/>	Name of Potential District?

ARCHITECTURAL INFORMATION

23. Category of Property:	30. Roof Material:	37. Windows:
		Type:
24. Vernacular or property type:	31. Chimney placement:	Panes
Industrial/Warehouse		
25. Architectural style:	32. Structural system:	38. Acreage (rural):
Modern Movements		Visible from public road? <input type="checkbox"/>
26. Plan Shape:		39. Changes: (describe in box 41 cont.)
	33. Exterior wall cladding:	<input type="checkbox"/> Addition Date(s)
27. Number of Stories:		<input type="checkbox"/> Altered Date(s)
	34. Foundation Material:	<input type="checkbox"/> Moved Date(s)
		<input type="checkbox"/> Other Date(s)
		Endangered by:
28. No. of bays (1st floor)	35. Basement type:	40. No. outbuildings (describe in box 40 cont.):
29. Roof Type:	36. Front Porch Type:	41. Further description of building features and associated resources on continuation page. <input type="checkbox"/>

OTHER

42. Current Owner/address: 5550 NORTH BROADWAY LLC		43. Inventory form prepared by (name):	44. Survey date:
5615 LINDELL BLVD		45. Date of revisions:	
ST LOUIS	MO 63112	Additional Information/revisions by:	
			Survey Category:
			<input type="checkbox"/> RLS <input type="checkbox"/> ILS <input type="checkbox"/> Significant Properties List

FOR SHPO USE:

Date entered in inventory:	Level of survey: <input type="checkbox"/> reconnaissance <input type="checkbox"/> intensive	Additional research? <input type="checkbox"/> yes <input type="checkbox"/> no
National Register Status: <input type="checkbox"/> listed <input type="checkbox"/> in listed district	Other:	
Name:		
<input type="checkbox"/> pending listing <input type="checkbox"/> not eligible		
<input type="checkbox"/> eligible(district) <input type="checkbox"/> eligible (individually)		
<input type="checkbox"/> not determined		



ARCHITECTURAL/HISTORIC INVENTORY FORM

5520-6 PRESCOTT AV

LOCATION MAP (include north arrow):

SITE MAP/PLAN (include north arrow):

Insert photograph of primary structure on property:

Photo 1:

Photo 2:

Description:

Description:

Date: CD No.: Image No.

Date: CD No.: Image No.

Photographer:

Main Photo: Images2012\CompleteSurveyPhotos\PrescottN5520.JPG



ARCHITECTURAL/HISTORIC INVENTORY FORM

5520-6 PRESCOTT AV

21.(cont.) History:and significance. Expand box as necessary or add continuation pages.

22. (cont.) Sources of information. Expand box as necessary or add continuation pages.

40. (cont.) Description of environment and outbuilding. Expand box as necessary or add continuation pages.

41. (cont.) Description of primary resource. Expand box as necessary, or add continuation pages.

brick buidling on corner; sheet metal building to south





ARCHITECTURAL/HISTORIC INVENTORY FORM

1. Survey no. SLC-AS-047		2. Survey name: Thematic Survey of Modern Movement Architecture in St. Louis	
3. County: St. Louis [Independent City]		4. Address: 6218-40 PRESCOTT AV	
Alternate address if applicable			
5. City/State: St. Louis [Independent City], M		6. UTM: LAT	7. Township/Range/Section: T: R: S: N/A
8. Historic Name (if known):		9. Present/other name (if known):	
10. Ownership:		11a. Historic Use (if known):	
		11b. Current Use:	

HISTORICAL DATA

12. Construction date: Major addition/alteration date:	1948 1964	15. Architect:	18. Previously surveyed? <input type="checkbox"/> Cite survey name in box 22 cont. (page 3)
13. Significant date/period:		16. Builder/contractor:	19. On National Register? Cite nomination name in box 22 cont. (page 3)
14. Area(s) of significance:		17. Original or significant owner:	20. National Register eligible?
21. History and significance on continuation page. <input type="checkbox"/>		22. Sources of information on continuation page. <input type="checkbox"/>	Historic District Potential? <input type="checkbox"/> Name of Potential District?

ARCHITECTURAL INFORMATION

23. Category of Property:	30. Roof Material:	37. Windows: Type:
24. Vernacular or property type: Industrial/Warehouse	31. Chimney placement:	Panes
25. Architectural style: Modern Movements	32. Structural system:	38. Acreage (rural): Visible from public road? <input type="checkbox"/>
26. Plan Shape:	33. Exterior wall cladding:	39. Changes: (describe in box 41 cont.) <input type="checkbox"/> Addition Date(s): <input type="checkbox"/> Altered Date(s): <input type="checkbox"/> Moved Date(s): <input type="checkbox"/> Other Date(s):
27. Number of Stories:	34. Foundation Material:	Endangered by:
28. No. of bays (1st floor)	35. Basement type:	40. No. outbuildings (describe in box 40 cont.):
29. Roof Type:	36. Front Porch Type:	41. Further description of building features and associated resources on continuation page. <input type="checkbox"/>

OTHER

42. Current Owner/address: LINDBERG STEEL TREATING CO INC BODYCOTE THERMAL PROCESSING IN 12700 PARK CENTRAL DR STE 700 DALLAS TX 752511518	43. Inventory form prepared by (name): Additional Information/revisions by:	44. Survey date: 45. Date of revisions: Survey Category: <input type="checkbox"/> RLS <input type="checkbox"/> ILS <input type="checkbox"/> Significant Properties List
--	--	--

FOR SHPO USE:

Date entered in inventory:	Level of survey: <input type="checkbox"/> reconnaissance <input type="checkbox"/> intensive	Additional research? <input type="checkbox"/> yes <input type="checkbox"/> no
National Register Status: <input type="checkbox"/> listed <input type="checkbox"/> in listed district	Other:	
Name:		
<input type="checkbox"/> pending listing <input type="checkbox"/> not eligible <input type="checkbox"/> eligible(district) <input type="checkbox"/> eligible (individually) <input type="checkbox"/> not determined		



MISSOURI DEPARTMENT OF NATURAL RESOURCES
STATE HISTORIC PRESERVATION OFFICE, P.O. Box 176, Jefferson City, MO 65102

ARCHITECTURAL/HISTORIC INVENTORY FORM

6218-40 PRESCOTT AV

LOCATION MAP (include north arrow):

SITE MAP/PLAN (include north arrow):

Insert photograph of primary structure on property:

Photo 1:

Photo 2:

Description:

Description:

Date:

CD No.:

Image No.

Date:

CD No.:

Image No.

Photographer:

Main Photo: Images2012\CompleteSurveyPhotos\Prescott6218.JPG



ARCHITECTURAL/HISTORIC INVENTORY FORM

6218-40 PRESCOTT AV

21.(cont.) History:and significance. Expand box as necessary or add continuation pages.

22. (cont.) Sources of information. Expand box as necessary or add continuation pages.

40. (cont.) Description of environment and outbuilding. Expand box as necessary or add continuation pages.

41. (cont.) Description of primary resource. Expand box as necessary, or add continuation pages.

Original brick industrial building from 1948 with punched openings and ribbon windows below eaves. Similarly scaled concrete block warehouse addition from 1964; later metal warehouse addition. All buildings have been painted and openings altered.





ARCHITECTURAL/HISTORIC INVENTORY FORM

1. Survey no. SLC-AS-047	2. Survey name: Thematic Survey of Midcentury Modern Movement Nonresidential Architecture in St. Louis		
3. County: St. Louis [Independent City]	4. Address: 6810-20 PRESCOTT AV		
Alternate address if applicable			
5. City/State: St. Louis [Independent City], M	6. UTM:	or: LAT	7. Township/Range/Section: T: R: S: N/A
8. Historic Name (if known):		9. Present/other name (if known):	
10. Ownership:		11a. Historic Use (if known):	11b. Current Use:

HISTORICAL DATA

12. Construction date: Major addition/alteration date:	1963 1966	15. Architect:	18. Previously surveyed? <input type="checkbox"/> Cite survey name in box 22 cont. (page 3)
13. Significant date/period:		16. Builder/contractor:	19. On National Register? Cite nomination name in box 22 cont. (page 3)
14. Area(s) of significance:		17. Original or significant owner:	20. National Register eligible?
21. History and significance on continuation page. <input type="checkbox"/>		22. Sources of information on continuation page. <input type="checkbox"/>	Historic District Potential? <input type="checkbox"/> Name of Potential District?

ARCHITECTURAL INFORMATION

23. Category of Property:	30. Roof Material:	37. Windows: Type:
24. Vernacular or property type: Industrial/Warehouse	31. Chimney placement:	Panes
25. Architectural style: Modern Movements	32. Structural system:	38. Acreage (rural): Visible from public road? <input type="checkbox"/>
26. Plan Shape:	33. Exterior wall cladding:	39. Changes: (describe in box 41 cont.) <input type="checkbox"/> Addition Date(s): <input type="checkbox"/> Altered Date(s): <input type="checkbox"/> Moved Date(s): <input type="checkbox"/> Other Date(s):
27. Number of Stories:	34. Foundation Material:	Endangered by:
28. No. of bays (1st floor)	35. Basement type:	40. No. outbuildings (describe in box 40 cont.):
29. Roof Type:	36. Front Porch Type:	41. Further description of building features and associated resources on continuation page. <input type="checkbox"/>

OTHER

42. Current Owner/address: VEGA PROPERTIES LLC	43. Inventory form prepared by (name):	44. Survey date:
400 LEMAY FERRY RD ST LOUIS MO 63125	Additional Information/revisions by:	45. Date of revisions:
FOR SHPO USE:		Survey Category: <input type="checkbox"/> RLS <input type="checkbox"/> ILS <input type="checkbox"/> Significant Properties List

Date entered in inventory:	Level of survey: <input type="checkbox"/> reconnaissance <input type="checkbox"/> intensive	Additional research? <input type="checkbox"/> yes <input type="checkbox"/> no
National Register Status: <input type="checkbox"/> listed <input type="checkbox"/> in listed district	Other:	
Name:		
<input type="checkbox"/> pending listing <input type="checkbox"/> not eligible <input type="checkbox"/> eligible(district) <input type="checkbox"/> eligible (individually) <input type="checkbox"/> not determined		



ARCHITECTURAL/HISTORIC INVENTORY FORM

6810-20 PRESCOTT AV

LOCATION MAP (include north arrow):

SITE MAP/PLAN (include north arrow):

Insert photograph of primary structure on property:

Photo 1:

Photo 2:

Description:

Description:

Date: CD No.: Image No.

Date: CD No.: Image No.

Photographer:

Main Photo: Images2012\CompleteSurveyPhotos\Prescott6810N.JPG



ARCHITECTURAL/HISTORIC INVENTORY FORM

6810-20 PRESCOTT AV

21.(cont.) History:and significance. Expand box as necessary or add continuation pages.

22. (cont.) Sources of information. Expand box as necessary or add continuation pages.

40. (cont.) Description of environment and outbuilding. Expand box as necessary or add continuation pages.

41. (cont.) Description of primary resource. Expand box as necessary, or add continuation pages.

south buiding a large truck terminal with designed brick and ??? Office portion north building is ribbed sheet metal utility building





ARCHITECTURAL/HISTORIC INVENTORY FORM

1. Survey no. SLC-AS-047		2. Survey name: Thematic Survey of Modern Movement Architecture in St. Louis	
3. County: St. Louis [Independent City]		4. Address: 146 PRESIDENT ST	
Alternate address if applicable			
5. City/State: St. Louis [Independent City], M		6. UTM: or: LAT LONG:	7. Township/Range/Section: T: R: S: N/A
8. Historic Name (if known):		9. Present/other name (if known):	
10. Ownership:	11a. Historic Use (if known):	11b. Current Use:	

HISTORICAL DATA

12. Construction date: Major addition/alteration date:	1957	15. Architect:	18. Previously surveyed? <input type="checkbox"/> Cite survey name in box 22 cont. (page 3)
13. Significant date/period:		16. Builder/contractor:	19. On National Register? Cite nomination name in box 22 cont. (page 3)
14. Area(s) of significance:		17. Original or significant owner:	20. National Register eligible?
21. History and significance on continuation page. <input type="checkbox"/>		22. Sources of information on continuation page. <input type="checkbox"/>	Historic District Potential? <input type="checkbox"/> Name of Potential District?

ARCHITECTURAL INFORMATION

23. Category of Property:	30. Roof Material:	37. Windows: Type:
24. Vernacular or property type: Industrial/Warehouse	31. Chimney placement:	Panes
25. Architectural style: Modern Movements	32. Structural system:	38. Acreage (rural): Visible from public road? <input type="checkbox"/>
26. Plan Shape:	33. Exterior wall cladding:	39. Changes: (describe in box 41 cont.) <input type="checkbox"/> Addition Date(s): <input type="checkbox"/> Altered Date(s): <input type="checkbox"/> Moved Date(s): <input type="checkbox"/> Other Date(s):
27. Number of Stories:	34. Foundation Material:	Endangered by:
28. No. of bays (1st floor)	35. Basement type:	40. No. outbuildings (describe in box 40 cont.):
29. Roof Type:	36. Front Porch Type:	41. Further description of building features and associated resources on continuation page. <input type="checkbox"/>

OTHER

42. Current Owner/address: CENTRIFUGAL & MECHANICAL LLC C/O THE PRENTICE-HALL CORP SY 2711 CENTERVILLE RD STE 400 WIMINGTON DE 63118	43. Inventory form prepared by (name): Additional Information/revisions by:	44. Survey date: 45. Date of revisions: Survey Category: <input type="checkbox"/> RLS <input type="checkbox"/> ILS <input type="checkbox"/> Significant Properties List
--	--	--

FOR SHPO USE:

Date entered in inventory:	Level of survey: <input type="checkbox"/> reconnaissance <input type="checkbox"/> intensive	Additional research? <input type="checkbox"/> yes <input type="checkbox"/> no
National Register Status: <input type="checkbox"/> listed <input type="checkbox"/> in listed district	Other:	
Name:		
<input type="checkbox"/> pending listing <input type="checkbox"/> not eligible <input type="checkbox"/> eligible(district) <input type="checkbox"/> eligible (individually) <input type="checkbox"/> not determined		



ARCHITECTURAL/HISTORIC INVENTORY FORM

146 PRESIDENT ST

LOCATION MAP (include north arrow):

SITE MAP/PLAN (include north arrow):

Insert photograph of primary structure on property:

Photo 1:

Photo 2:

Description:

Description:

Date:

CD No.:

Image No.

Date:

CD No.:

Image No.

Photographer:

Main Photo: Images2012\CompleteSurveyPhotos\President146.JPG



ARCHITECTURAL/HISTORIC INVENTORY FORM

146 PRESIDENT ST

21.(cont.) History:and significance. Expand box as necessary or add continuation pages.

22. (cont.) Sources of information. Expand box as necessary or add continuation pages.

40. (cont.) Description of environment and outbuilding. Expand box as necessary or add continuation pages.

41. (cont.) Description of primary resource. Expand box as necessary, or add continuation pages.

Concrete block construction. EIFS on President St.

CENTRIFUGAL
— AND —
MECHANICAL
INDUSTRIES

RESIDENT

SPEED
LIMIT
25



ARCHITECTURAL/HISTORIC INVENTORY FORM

1. Survey no. SLC-AS-047	2. Survey name: Thematic Survey of Modern Movement Architecture in St. Louis		
3. County: St. Louis [Independent City]	4. Address: 301 PROSPECT AV		
Alternate address if applicable			
5. City/State:	6. UTM:	or: LAT	7. Township/Range/Section: T: R: S: N/A
		LONG:	
8. Historic Name (if known):		9. Present/other name (if known):	
10. Ownership:	11a. Historic Use (if known):	11b. Current Use:	

HISTORICAL DATA

12. Construction date: Major addition/alteration date:	1954	15. Architect:	18. Previously surveyed? <input type="checkbox"/> Cite survey name in box 22 cont. (page 3)
13. Significant date/period:		16. Builder/contractor:	
14. Area(s) of significance:		17. Original or significant owner:	19. On National Register? Cite nomination name in box 22 cont. (page 3)
			20. National Register eligible?
21. History and significance on continuation page. <input type="checkbox"/>		22. Sources of information on continuation page. <input type="checkbox"/>	Historic District Potential? <input type="checkbox"/> Name of Potential District?

ARCHITECTURAL INFORMATION

23. Category of Property:	30. Roof Material:	37. Windows: Type:
		Panes
24. Vernacular or property type: Office in Front of Other Use	31. Chimney placement:	38. Acreage (rural): Visible from public road? <input type="checkbox"/>
25. Architectural style: Modern Movements	32. Structural system:	39. Changes: (describe in box 41 cont.) <input type="checkbox"/> Addition Date(s): <input type="checkbox"/> Altered Date(s): <input type="checkbox"/> Moved Date(s): <input type="checkbox"/> Other Date(s):
26. Plan Shape:	33. Exterior wall cladding:	Endangered by:
27. Number of Stories:	34. Foundation Material:	
	35. Basement type:	40. No. outbuildings (describe in box 40 cont.): 0
28. No. of bays (1st floor)	36. Front Porch Type:	41. Further description of building features and associated resources on continuation page. <input type="checkbox"/>
29. Roof Type:		

OTHER

42. Current Owner/address: ST LOUIS PUBLIC LIBRARY FCB BUILDING CORP 1301 OLIVE ST ST LOUIS MO 63103	43. Inventory form prepared by (name): Additional Information/revisions by:	44. Survey date: 45. Date of revisions: Survey Category: <input type="checkbox"/> RLS <input type="checkbox"/> ILS <input type="checkbox"/> Significant Properties List
---	--	--

FOR SHPO USE:

Date entered in inventory:	Level of survey: <input type="checkbox"/> reconnaissance <input type="checkbox"/> intensive	Additional research? <input type="checkbox"/> yes <input type="checkbox"/> no
National Register Status: <input type="checkbox"/> listed <input type="checkbox"/> in listed district	Other:	
Name:		
<input type="checkbox"/> pending listing <input type="checkbox"/> not eligible <input type="checkbox"/> eligible(district) <input type="checkbox"/> eligible (individually) <input type="checkbox"/> not determined		



ARCHITECTURAL/HISTORIC INVENTORY FORM

301 PROSPECT AV

LOCATION MAP (include north arrow):

SITE MAP/PLAN (include north arrow):

Insert photograph of primary structure on property:

Photo 1:

Photo 2:

Description:

Description:

Date:

CD No.:

Image No.

Date:

CD No.:

Image No.

Photographer:

Main Photo: Images2012\CompleteSurveyPhotos\Prospect301.JPG



ARCHITECTURAL/HISTORIC INVENTORY FORM

301 PROSPECT AV

21.(cont.) History:and significance. Expand box as necessary or add continuation pages.

22. (cont.) Sources of information. Expand box as necessary or add continuation pages.

40. (cont.) Description of environment and outbuilding. Expand box as necessary or add continuation pages.

41. (cont.) Description of primary resource. Expand box as necessary, or add continuation pages.

Corrugated metal warehouse building with interesting corner office of cast concrete and brick.







ARCHITECTURAL/HISTORIC INVENTORY FORM

1. Survey no. SLC-AS-047	2. Survey name: Thematic Survey of Midcentury Modern Movement Nonresidential Architecture in St. Louis		
3. County: St. Louis [Independent City]	4. Address: 500 PROSPECT AV		
Alternate address if applicable			
5. City/State: St. Louis [Independent City], M	6. UTM:	or: LAT	7. Township/Range/Section: T: R: S: N/A
8. Historic Name (if known):		9. Present/other name (if known):	
10. Ownership:	11a. Historic Use (if known):	11b. Current Use:	

HISTORICAL DATA

12. Construction date: Major addition/alteration date:	1949	15. Architect:	18. Previously surveyed? <input type="checkbox"/> Cite survey name in box 22 cont. (page 3)
13. Significant date/period:		16. Builder/contractor:	
14. Area(s) of significance:		17. Original or significant owner:	19. On National Register? Cite nomination name in box 22 cont. (page 3)
			20. National Register eligible?
21. History and significance on continuation page. <input type="checkbox"/>		22. Sources of information on continuation page. <input type="checkbox"/>	Historic District Potential? <input type="checkbox"/> Name of Potential District?

ARCHITECTURAL INFORMATION

23. Category of Property:	30. Roof Material:	37. Windows: Type:
24. Vernacular or property type: Office in Front of Other Use	31. Chimney placement:	Panes
25. Architectural style: Modern Movements	32. Structural system:	38. Acreage (rural): Visible from public road? <input type="checkbox"/>
26. Plan Shape:	33. Exterior wall cladding:	39. Changes: (describe in box 41 cont.) <input type="checkbox"/> Addition Date(s): <input type="checkbox"/> Altered Date(s): <input type="checkbox"/> Moved Date(s): <input type="checkbox"/> Other Date(s):
27. Number of Stories:	34. Foundation Material:	Endangered by:
28. No. of bays (1st floor)	35. Basement type:	40. No. outbuildings (describe in box 40 cont.):
29. Roof Type:	36. Front Porch Type:	41. Further description of building features and associated resources on continuation page. <input type="checkbox"/>

OTHER

42. Current Owner/address: SCOTT, JOE H & LORETTA A	43. Inventory form prepared by (name):	44. Survey date:
1065 EXECUTIVE PKWY DR STE 300 ST LOUIS MO 63141	Additional Information/revisions by:	45. Date of revisions:
FOR SHPO USE:		Survey Category: <input type="checkbox"/> RLS <input type="checkbox"/> ILS <input type="checkbox"/> Significant Properties List

Date entered in inventory:	Level of survey: <input type="checkbox"/> reconnaissance <input type="checkbox"/> intensive	Additional research? <input type="checkbox"/> yes <input type="checkbox"/> no
National Register Status: <input type="checkbox"/> listed <input type="checkbox"/> in listed district	Other:	
Name:		
<input type="checkbox"/> pending listing <input type="checkbox"/> not eligible <input type="checkbox"/> eligible(district) <input type="checkbox"/> eligible (individually) <input type="checkbox"/> not determined		



500 PROSPECT AV

LOCATION MAP (include north arrow):	SITE MAP/PLAN (include north arrow):

Insert photograph of primary structure on property:

Photo 1:					Photo 2:						
Description:					Description:						
Date:		CD No.:		Image No.		Date:		CD No.:		Image No.	
Photographer:					Photographer:						
Main Photo:					Images2012\CompleteSurveyPhotos\Prospect500.JPG						



ARCHITECTURAL/HISTORIC INVENTORY FORM

500 PROSPECT AV

21.(cont.) History:and significance. Expand box as necessary or add continuation pages.

22. (cont.) Sources of information. Expand box as necessary or add continuation pages.

40. (cont.) Description of environment and outbuilding. Expand box as necessary or add continuation pages.

41. (cont.) Description of primary resource. Expand box as necessary, or add continuation pages.

Curved corner, MCM entrance. Red brick



Custom Stone Interiors, Inc.

9450 MARKET



ARCHITECTURAL/HISTORIC INVENTORY FORM

1. Survey no. SLC-AS-047	2. Survey name: Thematic Survey of Modern Movement Architecture in St. Louis		
3. County: St. Louis [Independent City]	4. Address: 800 RANKEN AV		
Alternate address if applicable			
5. City/State: St. Louis, MO	6. UTM:	or: LAT	7. Township/Range/Section: T: R: S: N/A
8. Historic Name (if known):		9. Present/other name (if known):	
10. Ownership:		11a. Historic Use (if known):	11b. Current Use:

HISTORICAL DATA

12. Construction date: Major addition/alteration date:	15. Architect:	18. Previously surveyed? <input type="checkbox"/> Cite survey name in box 22 cont. (page 3)
13. Significant date/period:	16. Builder/contractor:	19. On National Register? Cite nomination name in box 22 cont. (page 3)
14. Area(s) of significance:	17. Original or significant owner:	20. National Register eligible?
21. History and significance on continuation page. <input type="checkbox"/>	22. Sources of information on continuation page. <input type="checkbox"/>	Historic District Potential? <input type="checkbox"/> Name of Potential District?

ARCHITECTURAL INFORMATION

23. Category of Property:	30. Roof Material:	37. Windows: Type:
24. Vernacular or property type: Other-Note in Comments	31. Chimney placement:	Panes
25. Architectural style: Modern Movements	32. Structural system:	38. Acreage (rural): Visible from public road? <input type="checkbox"/>
26. Plan Shape:	33. Exterior wall cladding:	39. Changes: (describe in box 41 cont.) <input type="checkbox"/> Addition Date(s) <input type="checkbox"/> Altered Date(s) <input type="checkbox"/> Moved Date(s) <input type="checkbox"/> Other Date(s)
27. Number of Stories:	34. Foundation Material:	Endangered by:
28. No. of bays (1st floor)	35. Basement type:	40. No. outbuildings (describe in box 40 cont.):
29. Roof Type:	36. Front Porch Type:	41. Further description of building features and associated resources on continuation page. <input type="checkbox"/>

OTHER

42. Current Owner/address: GKS HOLDINGS LLC	43. Inventory form prepared by (name):	44. Survey date:
3311 CHOUTEAU AV ST LOUIS MO 63103	Additional Information/revisions by:	45. Date of revisions:
FOR SHPO USE:		Survey Category: <input type="checkbox"/> RLS <input type="checkbox"/> ILS <input type="checkbox"/> Significant Properties List

Date entered in inventory:	Level of survey: <input type="checkbox"/> reconnaissance <input type="checkbox"/> intensive	Additional research? <input type="checkbox"/> yes <input type="checkbox"/> no
National Register Status: <input type="checkbox"/> listed <input type="checkbox"/> in listed district	Other:	
Name:		
<input type="checkbox"/> pending listing <input type="checkbox"/> not eligible <input type="checkbox"/> eligible(district) <input type="checkbox"/> eligible (individually) <input type="checkbox"/> not determined		



ARCHITECTURAL/HISTORIC INVENTORY FORM

800 RANKEN AV

LOCATION MAP (include north arrow):

SITE MAP/PLAN (include north arrow):

Insert photograph of primary structure on property:

Photo 1:

Photo 2:

Description:

Description:

Date: CD No.: Image No.

Date: CD No.: Image No.

Photographer:

Main Photo: Images2012\CompleteSurveyPhotos\Ranken800a.JPG



ARCHITECTURAL/HISTORIC INVENTORY FORM

800 RANKEN AV

21.(cont.) History:and significance. Expand box as necessary or add continuation pages.

22. (cont.) Sources of information. Expand box as necessary or add continuation pages.

40. (cont.) Description of environment and outbuilding. Expand box as necessary or add continuation pages.

41. (cont.) Description of primary resource. Expand box as necessary, or add continuation pages.

garage shed







ARCHITECTURAL/HISTORIC INVENTORY FORM

1. Survey no. SLC-AS-047		2. Survey name: Thematic Survey of Midcentury Modern Movement Nonresidential Architecture in St. Louis	
3. County: St. Louis [Independent City]		4. Address: 3911 RAY AV	
Alternate address if applicable			
5. City/State: St. Louis [Independent City], M		6. UTM: LAT LONG:	7. Township/Range/Section: T: R: S: N/A
8. Historic Name (if known):		9. Present/other name (if known):	
10. Ownership:	11a. Historic Use (if known):	11b. Current Use:	

HISTORICAL DATA

12. Construction date: Major addition/alteration date:	1955	15. Architect:	18. Previously surveyed? <input type="checkbox"/> Cite survey name in box 22 cont. (page 3)
13. Significant date/period:		16. Builder/contractor:	19. On National Register? Cite nomination name in box 22 cont. (page 3)
14. Area(s) of significance:		17. Original or significant owner:	20. National Register eligible?
21. History and significance on continuation page. <input type="checkbox"/>		22. Sources of information on continuation page. <input type="checkbox"/>	Historic District Potential? <input type="checkbox"/> Name of Potential District?

ARCHITECTURAL INFORMATION

23. Category of Property:	30. Roof Material:	37. Windows: Type:
24. Vernacular or property type: Gas Station	31. Chimney placement:	Panes
25. Architectural style: Modern Movements	32. Structural system:	38. Acreage (rural): Visible from public road? <input type="checkbox"/>
26. Plan Shape:	33. Exterior wall cladding:	39. Changes: (describe in box 41 cont.) <input type="checkbox"/> Addition Date(s): <input type="checkbox"/> Altered Date(s): <input type="checkbox"/> Moved Date(s): <input type="checkbox"/> Other Date(s):
27. Number of Stories:	34. Foundation Material:	Endangered by:
28. No. of bays (1st floor)	35. Basement type:	40. No. outbuildings (describe in box 40 cont.):
29. Roof Type:	36. Front Porch Type:	41. Further description of building features and associated resources on continuation page. <input type="checkbox"/>

OTHER

42. Current Owner/address: BROWN, ELLIS C II & PENNY & ETHYL		43. Inventory form prepared by (name):	44. Survey date:
4057 MERAMEC		45. Date of revisions:	
ST LOUIS	MO	63116	Survey Category: <input type="checkbox"/> RLS <input type="checkbox"/> ILS <input type="checkbox"/> Significant Properties List

FOR SHPO USE:

Date entered in inventory:	Level of survey: <input type="checkbox"/> reconnaissance <input type="checkbox"/> intensive	Additional research? <input type="checkbox"/> yes <input type="checkbox"/> no
National Register Status: <input type="checkbox"/> listed <input type="checkbox"/> in listed district	Other:	
Name:		
<input type="checkbox"/> pending listing <input type="checkbox"/> not eligible <input type="checkbox"/> eligible(district) <input type="checkbox"/> eligible (individually) <input type="checkbox"/> not determined		



ARCHITECTURAL/HISTORIC INVENTORY FORM

3911 RAY AV

LOCATION MAP (include north arrow):

SITE MAP/PLAN (include north arrow):

Insert photograph of primary structure on property:

Photo 1:

Photo 2:

Description:

Description:

Date:

CD No.:

Image No.

Date:

CD No.:

Image No.

Photographer:

Main Photo: Images2012\CompleteSurveyPhotos\Ray3911.JPG



ARCHITECTURAL/HISTORIC INVENTORY FORM

3911 RAY AV

21.(cont.) History:and significance. Expand box as necessary or add continuation pages.

22. (cont.) Sources of information. Expand box as necessary or add continuation pages.

40. (cont.) Description of environment and outbuilding. Expand box as necessary or add continuation pages.

41. (cont.) Description of primary resource. Expand box as necessary, or add continuation pages.

two bay garage, metal panel exterior. Projecting center front entry bay.





ARCHITECTURAL/HISTORIC INVENTORY FORM

1. Survey no. SLC-AS-047	2. Survey name: Thematic Survey of Midcentury Modern Movement Nonresidential Architecture in St. Louis		
3. County: St. Louis [Independent City]	4. Address: 5177-93 RAYMOND AV		
Alternate address if applicable			
5. City/State: St. Louis [Independent City], M	6. UTM:	or: LAT	7. Township/Range/Section: T: R: S: N/A
8. Historic Name (if known):		9. Present/other name (if known):	
10. Ownership:	11a. Historic Use (if known):	11b. Current Use:	

HISTORICAL DATA

12. Construction date: Major addition/alteration date:	1966	15. Architect:	18. Previously surveyed? <input type="checkbox"/> Cite survey name in box 22 cont. (page 3)
13. Significant date/period:		16. Builder/contractor:	
14. Area(s) of significance:		17. Original or significant owner:	19. On National Register? Cite nomination name in box 22 cont. (page 3)
			20. National Register eligible?
21. History and significance on continuation page. <input type="checkbox"/>		22. Sources of information on continuation page. <input type="checkbox"/>	Historic District Potential? <input type="checkbox"/> Name of Potential District?

ARCHITECTURAL INFORMATION

23. Category of Property:	30. Roof Material:	37. Windows: Type:
24. Vernacular or property type: School	31. Chimney placement:	Panes
25. Architectural style: Modern Movements	32. Structural system:	38. Acreage (rural): Visible from public road? <input type="checkbox"/>
26. Plan Shape:	33. Exterior wall cladding:	39. Changes: (describe in box 41 cont.) <input type="checkbox"/> Addition Date(s): <input type="checkbox"/> Altered Date(s): <input type="checkbox"/> Moved Date(s): <input type="checkbox"/> Other Date(s):
27. Number of Stories:	34. Foundation Material:	Endangered by:
28. No. of bays (1st floor)	35. Basement type:	40. No. outbuildings (describe in box 40 cont.):
29. Roof Type:	36. Front Porch Type:	41. Further description of building features and associated resources on continuation page. <input type="checkbox"/>

OTHER

42. Current Owner/address: STELLA MARIS DAY CARE CENTER	43. Inventory form prepared by (name):	44. Survey date:
5654 DELMAR BLVD ST LOUIS MO 63113	Additional Information/revisions by:	45. Date of revisions:
FOR SHPO USE:		Survey Category: <input type="checkbox"/> RLS <input type="checkbox"/> ILS <input type="checkbox"/> Significant Properties List

Date entered in inventory:	Level of survey: <input type="checkbox"/> reconnaissance <input type="checkbox"/> intensive	Additional research? <input type="checkbox"/> yes <input type="checkbox"/> no
National Register Status: <input type="checkbox"/> listed <input type="checkbox"/> in listed district	Other:	
Name:		
<input type="checkbox"/> pending listing <input type="checkbox"/> not eligible <input type="checkbox"/> eligible(district) <input type="checkbox"/> eligible (individually) <input type="checkbox"/> not determined		



ARCHITECTURAL/HISTORIC INVENTORY FORM

5177-93 RAYMOND AV

LOCATION MAP (include north arrow):

SITE MAP/PLAN (include north arrow):

Insert photograph of primary structure on property:

Photo 1:

Photo 2:

Description:

Description:

Date:

CD No.:

Image No.

Date:

CD No.:

Image No.

Photographer:

Main Photo: Images2012\CompleteSurveyPhotos\Raymond5177.JPG



ARCHITECTURAL/HISTORIC INVENTORY FORM

5177-93 RAYMOND AV

21.(cont.) History:and significance. Expand box as necessary or add continuation pages.

22. (cont.) Sources of information. Expand box as necessary or add continuation pages.

40. (cont.) Description of environment and outbuilding. Expand box as necessary or add continuation pages.

41. (cont.) Description of primary resource. Expand box as necessary, or add continuation pages.

Current Stella Morris Child Care Center. Two story school attached to gym via small connector.



Stella Maris
CHILD CENTER



ARCHITECTURAL/HISTORIC INVENTORY FORM

1. Survey no. SLC-AS-047	2. Survey name: Thematic Survey of Modern Movement Architecture in St. Louis		
3. County: St. Louis [Independent City]	4. Address: 4930 REBER PL		
Alternate address if applicable			
5. City/State: St. Louis [Independent City], M	6. UTM:	or: LAT	7. Township/Range/Section: T: R: S: N/A
8. Historic Name (if known):		9. Present/other name (if known):	
10. Ownership:	11a. Historic Use (if known):	11b. Current Use:	

HISTORICAL DATA

12. Construction date: Major addition/alteration date:	1942	15. Architect:	18. Previously surveyed? <input type="checkbox"/> Cite survey name in box 22 cont. (page 3)
13. Significant date/period:		16. Builder/contractor:	19. On National Register? Cite nomination name in box 22 cont. (page 3)
14. Area(s) of significance:		17. Original or significant owner:	20. National Register eligible?
21. History and significance on continuation page. <input type="checkbox"/>		22. Sources of information on continuation page. <input type="checkbox"/>	Historic District Potential? <input type="checkbox"/> Name of Potential District?

ARCHITECTURAL INFORMATION

23. Category of Property:	30. Roof Material:	37. Windows: Type:
24. Vernacular or property type: School	31. Chimney placement:	Panes
25. Architectural style: Modern Movements	32. Structural system:	38. Acreage (rural): Visible from public road? <input type="checkbox"/>
26. Plan Shape:	33. Exterior wall cladding:	39. Changes: (describe in box 41 cont.) <input type="checkbox"/> Addition Date(s): <input type="checkbox"/> Altered Date(s): <input type="checkbox"/> Moved Date(s): <input type="checkbox"/> Other Date(s):
27. Number of Stories:	34. Foundation Material:	Endangered by:
28. No. of bays (1st floor)	35. Basement type:	40. No. outbuildings (describe in box 40 cont.):
29. Roof Type:	36. Front Porch Type:	41. Further description of building features and associated resources on continuation page. <input type="checkbox"/>

OTHER

42. Current Owner/address: THE JOURNEY FELLOWSHIP INC	43. Inventory form prepared by (name):	44. Survey date:
7701 MARYLAND AVE ST LOUIS MO 63105	Additional Information/revisions by:	45. Date of revisions:
FOR SHPO USE:		Survey Category: <input type="checkbox"/> RLS <input type="checkbox"/> ILS <input type="checkbox"/> Significant Properties List

Date entered in inventory:	Level of survey: <input type="checkbox"/> reconnaissance <input type="checkbox"/> intensive	Additional research? <input type="checkbox"/> yes <input type="checkbox"/> no
National Register Status: <input type="checkbox"/> listed <input type="checkbox"/> in listed district	Other:	
Name:		
<input type="checkbox"/> pending listing <input type="checkbox"/> not eligible <input type="checkbox"/> eligible(district) <input type="checkbox"/> eligible (individually) <input type="checkbox"/> not determined		



ARCHITECTURAL/HISTORIC INVENTORY FORM

4930 REBER PL

LOCATION MAP (include north arrow):

SITE MAP/PLAN (include north arrow):

Insert photograph of primary structure on property:

Photo 1:

Photo 2:

Description:

Description:

Date:

CD No.:

Image No.

Date:

CD No.:

Image No.

Photographer:

Main Photo: Images2012\CompleteSurveyPhotos\Reber4930.JPG



ARCHITECTURAL/HISTORIC INVENTORY FORM

4930 REBER PL

21.(cont.) History:and significance. Expand box as necessary or add continuation pages.

22. (cont.) Sources of information. Expand box as necessary or add continuation pages.

40. (cont.) Description of environment and outbuilding. Expand box as necessary or add continuation pages.

41. (cont.) Description of primary resource. Expand box as necessary, or add continuation pages.

All wood windows recently replaced with vinyl. 2-story Red Brick school. Part of the Journey Church.

UTION
LDREN





ARCHITECTURAL/HISTORIC INVENTORY FORM

1. Survey no. SLC-AS-047		2. Survey name: Thematic Survey of Midcentury Modern Movement Nonresidential Architecture in St. Louis	
3. County: St. Louis [Independent City]		4. Address: 610 RED BUD AV	
Alternate address if applicable			
5. City/State: St. Louis [Independent City], M		6. UTM: LAT	7. Township/Range/Section: T: R: S: N/A
8. Historic Name (if known):		9. Present/other name (if known):	
10. Ownership:	11a. Historic Use (if known):	11b. Current Use:	

HISTORICAL DATA

12. Construction date: Major addition/alteration date:	1962 1998	15. Architect:	18. Previously surveyed? <input type="checkbox"/> Cite survey name in box 22 cont. (page 3)
13. Significant date/period:		16. Builder/contractor:	19. On National Register? Cite nomination name in box 22 cont. (page 3)
14. Area(s) of significance:		17. Original or significant owner:	20. National Register eligible?
21. History and significance on continuation page. <input type="checkbox"/>		22. Sources of information on continuation page. <input type="checkbox"/>	Historic District Potential? <input type="checkbox"/> Name of Potential District?

ARCHITECTURAL INFORMATION

23. Category of Property:	30. Roof Material:	37. Windows: Type:
24. Vernacular or property type: Industrial/Warehouse	31. Chimney placement:	Panes
25. Architectural style: Modern Movements	32. Structural system:	38. Acreage (rural): Visible from public road? <input type="checkbox"/>
26. Plan Shape:	33. Exterior wall cladding:	39. Changes: (describe in box 41 cont.) <input type="checkbox"/> Addition Date(s): <input type="checkbox"/> Altered Date(s): <input type="checkbox"/> Moved Date(s): <input type="checkbox"/> Other Date(s):
27. Number of Stories:	34. Foundation Material:	Endangered by:
28. No. of bays (1st floor)	35. Basement type:	40. No. outbuildings (describe in box 40 cont.):
29. Roof Type:	36. Front Porch Type:	41. Further description of building features and associated resources on continuation page. <input type="checkbox"/>

OTHER

42. Current Owner/address: WALCHSHAUSER, JOSEPH & JANET	43. Inventory form prepared by (name):	44. Survey date:
252 STRAYHORN DR ST PETERS MO 63376	Additional Information/revisions by:	45. Date of revisions:
FOR SHPO USE:		Survey Category: <input type="checkbox"/> RLS <input type="checkbox"/> ILS <input type="checkbox"/> Significant Properties List

Date entered in inventory:	Level of survey: <input type="checkbox"/> reconnaissance <input type="checkbox"/> intensive	Additional research? <input type="checkbox"/> yes <input type="checkbox"/> no
National Register Status: <input type="checkbox"/> listed <input type="checkbox"/> in listed district	Other:	
Name:		
<input type="checkbox"/> pending listing <input type="checkbox"/> not eligible <input type="checkbox"/> eligible(district) <input type="checkbox"/> eligible (individually) <input type="checkbox"/> not determined		



ARCHITECTURAL/HISTORIC INVENTORY FORM

610 RED BUD AV

LOCATION MAP (include north arrow):

SITE MAP/PLAN (include north arrow):

Insert photograph of primary structure on property:

Photo 1:

Photo 2:

Description:

Description:

Date: CD No.: Image No.

Date: CD No.: Image No.

Photographer:

Main Photo: Images2012\CompleteSurveyPhotos\RedBud610.JPG



ARCHITECTURAL/HISTORIC INVENTORY FORM

610 RED BUD AV

21.(cont.) History:and significance. Expand box as necessary or add continuation pages.

22. (cont.) Sources of information. Expand box as necessary or add continuation pages.

40. (cont.) Description of environment and outbuilding. Expand box as necessary or add continuation pages.

41. (cont.) Description of primary resource. Expand box as necessary, or add continuation pages.

brick front; concrete block; utilitarian





ARCHITECTURAL/HISTORIC INVENTORY FORM

1. Survey no. SLC-AS-047	2. Survey name: Thematic Survey of Midcentury Modern Movement Nonresidential Architecture in St. Louis		
3. County: St. Louis [Independent City]	4. Address: 616-8 RED BUD AV		
Alternate address if applicable			
5. City/State: St. Louis [Independent City], M	6. UTM:	or: LAT	7. Township/Range/Section: T: R: S: N/A
8. Historic Name (if known):		9. Present/other name (if known):	
10. Ownership:	11a. Historic Use (if known):	11b. Current Use:	

HISTORICAL DATA

12. Construction date: Major addition/alteration date:	1973	15. Architect:	18. Previously surveyed? <input type="checkbox"/> Cite survey name in box 22 cont. (page 3)
13. Significant date/period:		16. Builder/contractor:	
14. Area(s) of significance:		17. Original or significant owner:	19. On National Register? Cite nomination name in box 22 cont. (page 3)
21. History and significance on continuation page. <input type="checkbox"/>		22. Sources of information on continuation page. <input type="checkbox"/>	20. National Register eligible? Historic District Potential? <input type="checkbox"/> Name of Potential District?

ARCHITECTURAL INFORMATION

23. Category of Property:	30. Roof Material:	37. Windows: Type:
24. Vernacular or property type: Industrial/Warehouse	31. Chimney placement:	Panes
25. Architectural style: Modern Movements	32. Structural system:	38. Acreage (rural): Visible from public road? <input type="checkbox"/>
26. Plan Shape:	33. Exterior wall cladding:	39. Changes: (describe in box 41 cont.) <input type="checkbox"/> Addition Date(s): <input type="checkbox"/> Altered Date(s): <input type="checkbox"/> Moved Date(s): <input type="checkbox"/> Other Date(s):
27. Number of Stories:	34. Foundation Material:	Endangered by:
28. No. of bays (1st floor)	35. Basement type:	40. No. outbuildings (describe in box 40 cont.):
29. Roof Type:	36. Front Porch Type:	41. Further description of building features and associated resources on continuation page. <input type="checkbox"/>

OTHER

42. Current Owner/address: LOUGTHMORE LLC	43. Inventory form prepared by (name):	44. Survey date:
2579 ROCK HILL IND CT ST LOUIS MO 63144	Additional Information/revisions by:	45. Date of revisions:
FOR SHPO USE:		Survey Category: <input type="checkbox"/> RLS <input type="checkbox"/> ILS <input type="checkbox"/> Significant Properties List

Date entered in inventory:	Level of survey: <input type="checkbox"/> reconnaissance <input type="checkbox"/> intensive	Additional research? <input type="checkbox"/> yes <input type="checkbox"/> no
National Register Status: <input type="checkbox"/> listed <input type="checkbox"/> in listed district	Other:	
Name:		
<input type="checkbox"/> pending listing <input type="checkbox"/> not eligible <input type="checkbox"/> eligible(district) <input type="checkbox"/> eligible (individually) <input type="checkbox"/> not determined		



ARCHITECTURAL/HISTORIC INVENTORY FORM

616-8 RED BUD AV

LOCATION MAP (include north arrow):

SITE MAP/PLAN (include north arrow):

Insert photograph of primary structure on property:

Photo 1:

Photo 2:

Description:

Description:

Date:

CD No.:

Image No.

Date:

CD No.:

Image No.

Photographer:

Main Photo: Images2012\CompleteSurveyPhotos\RedBud616.JPG



ARCHITECTURAL/HISTORIC INVENTORY FORM

616-8 RED BUD AV

21.(cont.) History:and significance. Expand box as necessary or add continuation pages.

22. (cont.) Sources of information. Expand box as necessary or add continuation pages.

40. (cont.) Description of environment and outbuilding. Expand box as necessary or add continuation pages.

41. (cont.) Description of primary resource. Expand box as necessary, or add continuation pages.

concrete block; brick façade





ARCHITECTURAL/HISTORIC INVENTORY FORM

1. Survey no. SLC-AS-047	2. Survey name: Thematic Survey of Midcentury Modern Movement Nonresidential Architecture in St. Louis		
3. County: St. Louis [Independent City]	4. Address: 8122 REILLY AV		
Alternate address if applicable			
5. City/State: St. Louis [Independent City], M	6. UTM:	or: LAT	7. Township/Range/Section: T: R: S: N/A
8. Historic Name (if known):		9. Present/other name (if known):	
10. Ownership:	11a. Historic Use (if known):	11b. Current Use:	

HISTORICAL DATA

12. Construction date: Major addition/alteration date:	1964	15. Architect:	18. Previously surveyed? <input type="checkbox"/> Cite survey name in box 22 cont. (page 3)
13. Significant date/period:		16. Builder/contractor:	19. On National Register? Cite nomination name in box 22 cont. (page 3)
14. Area(s) of significance:		17. Original or significant owner:	20. National Register eligible?
21. History and significance on continuation page. <input type="checkbox"/>		22. Sources of information on continuation page. <input type="checkbox"/>	Historic District Potential? <input type="checkbox"/> Name of Potential District?

ARCHITECTURAL INFORMATION

23. Category of Property:	30. Roof Material:	37. Windows: Type:
24. Vernacular or property type: Industrial/Warehouse	31. Chimney placement:	Panes
25. Architectural style: Modern Movements	32. Structural system:	38. Acreage (rural): Visible from public road? <input type="checkbox"/>
26. Plan Shape:	33. Exterior wall cladding:	39. Changes: (describe in box 41 cont.) <input type="checkbox"/> Addition Date(s): <input type="checkbox"/> Altered Date(s): <input type="checkbox"/> Moved Date(s): <input type="checkbox"/> Other Date(s):
27. Number of Stories:	34. Foundation Material:	Endangered by:
28. No. of bays (1st floor)	35. Basement type:	40. No. outbuildings (describe in box 40 cont.):
29. Roof Type:	36. Front Porch Type:	41. Further description of building features and associated resources on continuation page. <input type="checkbox"/>

OTHER

42. Current Owner/address: MN&C LLC C/O GERALD MCARTHUR #8 MACLANE CT ST LOUIS MO 63127	43. Inventory form prepared by (name): Additional Information/revisions by:	44. Survey date: 45. Date of revisions: Survey Category: <input type="checkbox"/> RLS <input type="checkbox"/> ILS <input type="checkbox"/> Significant Properties List
---	--	--

FOR SHPO USE:

Date entered in inventory:	Level of survey: <input type="checkbox"/> reconnaissance <input type="checkbox"/> intensive	Additional research? <input type="checkbox"/> yes <input type="checkbox"/> no
National Register Status: <input type="checkbox"/> listed <input type="checkbox"/> in listed district	Other:	
Name:		
<input type="checkbox"/> pending listing <input type="checkbox"/> not eligible <input type="checkbox"/> eligible(district) <input type="checkbox"/> eligible (individually) <input type="checkbox"/> not determined		



ARCHITECTURAL/HISTORIC INVENTORY FORM

8122 REILLY AV

LOCATION MAP (include north arrow):

SITE MAP/PLAN (include north arrow):

Insert photograph of primary structure on property:

Photo 1:

Photo 2:

Description:

Description:

Date:

CD No.:

Image No.

Date:

CD No.:

Image No.

Photographer:

Main Photo: Images2012\CompleteSurveyPhotos\Reilly8122.jpg



ARCHITECTURAL/HISTORIC INVENTORY FORM

8122 REILLY AV

21.(cont.) History:and significance. Expand box as necessary or add continuation pages.

22. (cont.) Sources of information. Expand box as necessary or add continuation pages.

40. (cont.) Description of environment and outbuilding. Expand box as necessary or add continuation pages.

41. (cont.) Description of primary resource. Expand box as necessary, or add continuation pages.

Non-descript metal warehouse





ARCHITECTURAL/HISTORIC INVENTORY FORM

1. Survey no. SLC-AS-047		2. Survey name: Thematic Survey of Midcentury Modern Movement Nonresidential Architecture in St. Louis	
3. County: St. Louis [Independent City]		4. Address: 8420 REILLY AV	
Alternate address if applicable			
5. City/State: St. Louis [Independent City], M		6. UTM: LAT LONG:	7. Township/Range/Section: T: R: S: N/A
8. Historic Name (if known):		9. Present/other name (if known):	
10. Ownership:	11a. Historic Use (if known):	11b. Current Use:	

HISTORICAL DATA

12. Construction date: Major addition/alteration date:	1959	15. Architect:	18. Previously surveyed? <input type="checkbox"/> Cite survey name in box 22 cont. (page 3)
13. Significant date/period:		16. Builder/contractor:	19. On National Register? Cite nomination name in box 22 cont. (page 3)
14. Area(s) of significance:		17. Original or significant owner:	20. National Register eligible?
21. History and significance on continuation page. <input type="checkbox"/>		22. Sources of information on continuation page. <input type="checkbox"/>	Historic District Potential? <input type="checkbox"/> Name of Potential District?

ARCHITECTURAL INFORMATION

23. Category of Property:	30. Roof Material:	37. Windows: Type:
24. Vernacular or property type: Office in Front of Other Use	31. Chimney placement:	Panes
25. Architectural style: Modern Movements	32. Structural system:	38. Acreage (rural): Visible from public road? <input type="checkbox"/>
26. Plan Shape:	33. Exterior wall cladding:	39. Changes: (describe in box 41 cont.) <input type="checkbox"/> Addition Date(s): <input type="checkbox"/> Altered Date(s): <input type="checkbox"/> Moved Date(s): <input type="checkbox"/> Other Date(s):
27. Number of Stories:	34. Foundation Material:	Endangered by:
28. No. of bays (1st floor)	35. Basement type:	40. No. outbuildings (describe in box 40 cont.):
29. Roof Type:	36. Front Porch Type:	41. Further description of building features and associated resources on continuation page. <input type="checkbox"/>

OTHER

42. Current Owner/address: KILWIN PROPERTIES LLC	43. Inventory form prepared by (name):	44. Survey date:
8424 REILLY AV ST LOUIS MO 63111	Additional Information/revisions by:	45. Date of revisions:
FOR SHPO USE:		Survey Category: <input type="checkbox"/> RLS <input type="checkbox"/> ILS <input type="checkbox"/> Significant Properties List

Date entered in inventory:	Level of survey: <input type="checkbox"/> reconnaissance <input type="checkbox"/> intensive	Additional research? <input type="checkbox"/> yes <input type="checkbox"/> no
National Register Status: <input type="checkbox"/> listed <input type="checkbox"/> in listed district	Other:	
Name:		
<input type="checkbox"/> pending listing <input type="checkbox"/> not eligible <input type="checkbox"/> eligible(district) <input type="checkbox"/> eligible (individually) <input type="checkbox"/> not determined		



ARCHITECTURAL/HISTORIC INVENTORY FORM

8420 REILLY AV

LOCATION MAP (include north arrow):

SITE MAP/PLAN (include north arrow):

Insert photograph of primary structure on property:

Photo 1:

Photo 2:

Description:

Description:

Date:

CD No.:

Image No.

Date:

CD No.:

Image No.

Photographer:

Main Photo: Images2012\CompleteSurveyPhotos\Reilly8420.jpg



ARCHITECTURAL/HISTORIC INVENTORY FORM

8420 REILLY AV

21.(cont.) History:and significance. Expand box as necessary or add continuation pages.

22. (cont.) Sources of information. Expand box as necessary or add continuation pages.

40. (cont.) Description of environment and outbuilding. Expand box as necessary or add continuation pages.

41. (cont.) Description of primary resource. Expand box as necessary, or add continuation pages.

Concrete Block construction. Non-descript



A69 0241

RECEIVING
AND
SHIPPING



ARCHITECTURAL/HISTORIC INVENTORY FORM

1. Survey no. SLC-AS-047	2. Survey name: Thematic Survey of Midcentury Modern Movement Nonresidential Architecture in St. Louis		
3. County: St. Louis [Independent City]	4. Address: 8424 REILLY AV		
Alternate address if applicable			
5. City/State: St. Louis [Independent City], M	6. UTM:	or: LAT	7. Township/Range/Section: T: R: S: N/A
8. Historic Name (if known):		9. Present/other name (if known):	
10. Ownership:	11a. Historic Use (if known):	11b. Current Use:	

HISTORICAL DATA

12. Construction date: Major addition/alteration date:	1962	15. Architect:	18. Previously surveyed? <input type="checkbox"/> Cite survey name in box 22 cont. (page 3)
13. Significant date/period:		16. Builder/contractor:	19. On National Register? Cite nomination name in box 22 cont. (page 3)
14. Area(s) of significance:		17. Original or significant owner:	20. National Register eligible?
21. History and significance on continuation page. <input type="checkbox"/>		22. Sources of information on continuation page. <input type="checkbox"/>	Historic District Potential? <input type="checkbox"/> Name of Potential District?

ARCHITECTURAL INFORMATION

23. Category of Property:	30. Roof Material:	37. Windows: Type:
24. Vernacular or property type: Office in Front of Other Use	31. Chimney placement:	Panes
25. Architectural style: Modern Movements	32. Structural system:	38. Acreage (rural): Visible from public road? <input type="checkbox"/>
26. Plan Shape:	33. Exterior wall cladding:	39. Changes: (describe in box 41 cont.) <input type="checkbox"/> Addition Date(s): <input type="checkbox"/> Altered Date(s): <input type="checkbox"/> Moved Date(s): <input type="checkbox"/> Other Date(s):
27. Number of Stories:	34. Foundation Material:	Endangered by:
28. No. of bays (1st floor)	35. Basement type:	40. No. outbuildings (describe in box 40 cont.):
29. Roof Type:	36. Front Porch Type:	41. Further description of building features and associated resources on continuation page. <input type="checkbox"/>

OTHER

42. Current Owner/address: KILWIN PROPERTIES LLC	43. Inventory form prepared by (name):	44. Survey date:
8424 REILLY AV ST LOUIS MO 63111	Additional Information/revisions by:	45. Date of revisions:
FOR SHPO USE:		Survey Category: <input type="checkbox"/> RLS <input type="checkbox"/> ILS <input type="checkbox"/> Significant Properties List

Date entered in inventory:	Level of survey: <input type="checkbox"/> reconnaissance <input type="checkbox"/> intensive	Additional research? <input type="checkbox"/> yes <input type="checkbox"/> no
National Register Status: <input type="checkbox"/> listed <input type="checkbox"/> in listed district	Other:	
Name:		
<input type="checkbox"/> pending listing <input type="checkbox"/> not eligible <input type="checkbox"/> eligible(district) <input type="checkbox"/> eligible (individually) <input type="checkbox"/> not determined		



ARCHITECTURAL/HISTORIC INVENTORY FORM

8424 REILLY AV

LOCATION MAP (include north arrow):

SITE MAP/PLAN (include north arrow):

Insert photograph of primary structure on property:

Photo 1:

Photo 2:

Description:

Description:

Date:

CD No.:

Image No.

Date:

CD No.:

Image No.

Photographer:

Main Photo: Images2012\CompleteSurveyPhotos\Reilly8424.jpg



ARCHITECTURAL/HISTORIC INVENTORY FORM

8424 REILLY AV

21.(cont.) History:and significance. Expand box as necessary or add continuation pages.

22. (cont.) Sources of information. Expand box as necessary or add continuation pages.

40. (cont.) Description of environment and outbuilding. Expand box as necessary or add continuation pages.

41. (cont.) Description of primary resource. Expand box as necessary, or add continuation pages.

Midwest Machining Solutions. Concrete Block construction. Non-descript.



MIDWEST
AIRCRAFT
SOLUTIONS
314.544.5007

1824



ARCHITECTURAL/HISTORIC INVENTORY FORM

1. Survey no. SLC-AS-047	2. Survey name: Thematic Survey of Modern Movement Architecture in St. Louis		
3. County: St. Louis [Independent City]	4. Address: 5416-8 RIDGE AV		
Alternate address if applicable			
5. City/State: St. Louis [Independent City], M	6. UTM:	or: LAT	7. Township/Range/Section: T: R: S: N/A
8. Historic Name (if known):		9. Present/other name (if known):	
10. Ownership:	11a. Historic Use (if known):	11b. Current Use:	

HISTORICAL DATA

12. Construction date: Major addition/alteration date:	1953	15. Architect:	18. Previously surveyed? <input type="checkbox"/> Cite survey name in box 22 cont. (page 3)
13. Significant date/period:		16. Builder/contractor:	
14. Area(s) of significance:		17. Original or significant owner:	19. On National Register? Cite nomination name in box 22 cont. (page 3)
			20. National Register eligible?
21. History and significance on continuation page. <input type="checkbox"/>		22. Sources of information on continuation page. <input type="checkbox"/>	Historic District Potential? <input type="checkbox"/> Name of Potential District?

ARCHITECTURAL INFORMATION

23. Category of Property:	30. Roof Material:	37. Windows: Type:
24. Vernacular or property type: 1-Story Commercial	31. Chimney placement:	Panes
25. Architectural style: Modern Movements	32. Structural system:	38. Acreage (rural): Visible from public road? <input type="checkbox"/>
26. Plan Shape:	33. Exterior wall cladding:	39. Changes: (describe in box 41 cont.) <input type="checkbox"/> Addition Date(s): <input type="checkbox"/> Altered Date(s): <input type="checkbox"/> Moved Date(s): <input type="checkbox"/> Other Date(s):
27. Number of Stories:	34. Foundation Material:	Endangered by:
28. No. of bays (1st floor)	35. Basement type:	40. No. outbuildings (describe in box 40 cont.):
29. Roof Type:	36. Front Porch Type:	41. Further description of building features and associated resources on continuation page. <input type="checkbox"/>

OTHER

42. Current Owner/address: LRA	43. Inventory form prepared by (name):	44. Survey date:
1015 LOCUST ST SUITE 1200 ST LOUIS MO 63101	Additional Information/revisions by:	45. Date of revisions:
FOR SHPO USE:		Survey Category: <input type="checkbox"/> RLS <input type="checkbox"/> ILS <input type="checkbox"/> Significant Properties List

Date entered in inventory:	Level of survey: <input type="checkbox"/> reconnaissance <input type="checkbox"/> intensive	Additional research? <input type="checkbox"/> yes <input type="checkbox"/> no
National Register Status: <input type="checkbox"/> listed <input type="checkbox"/> in listed district	Other:	
Name:		
<input type="checkbox"/> pending listing <input type="checkbox"/> not eligible <input type="checkbox"/> eligible(district) <input type="checkbox"/> eligible (individually) <input type="checkbox"/> not determined		



ARCHITECTURAL/HISTORIC INVENTORY FORM

5416-8 RIDGE AV

LOCATION MAP (include north arrow):

SITE MAP/PLAN (include north arrow):

Insert photograph of primary structure on property:

Photo 1:

Photo 2:

Description:

Description:

Date:

CD No.:

Image No.

Date:

CD No.:

Image No.

Photographer:

Main Photo: Images2012\CompleteSurveyPhotos\Ridge5416.JPG



ARCHITECTURAL/HISTORIC INVENTORY FORM

5416-8 RIDGE AV

21.(cont.) History:and significance. Expand box as necessary or add continuation pages.

22. (cont.) Sources of information. Expand box as necessary or add continuation pages.

40. (cont.) Description of environment and outbuilding. Expand box as necessary or add continuation pages.

41. (cont.) Description of primary resource. Expand box as necessary, or add continuation pages.

no style



5-116

Stewards
REPAIR



ARCHITECTURAL/HISTORIC INVENTORY FORM

1. Survey no. SLC-AS-047		2. Survey name: Thematic Survey of Midcentury Modern Movement Nonresidential Architecture in St. Louis	
3. County: St. Louis [Independent City]		4. Address: 4401 RIDGEWOOD AV	
Alternate address if applicable			
5. City/State: St. Louis [Independent City], M		6. UTM: LAT	7. Township/Range/Section: T: R: S: N/A
8. Historic Name (if known):		9. Present/other name (if known):	
10. Ownership:	11a. Historic Use (if known):	11b. Current Use:	

HISTORICAL DATA

12. Construction date: Major addition/alteration date:	1973	15. Architect:	18. Previously surveyed? <input type="checkbox"/> Cite survey name in box 22 cont. (page 3)
13. Significant date/period:		16. Builder/contractor:	19. On National Register? Cite nomination name in box 22 cont. (page 3)
14. Area(s) of significance:		17. Original or significant owner:	20. National Register eligible?
21. History and significance on continuation page. <input type="checkbox"/>		22. Sources of information on continuation page. <input type="checkbox"/>	Historic District Potential? <input type="checkbox"/> Name of Potential District?

ARCHITECTURAL INFORMATION

23. Category of Property:	30. Roof Material:	37. Windows: Type:
24. Vernacular or property type: Industrial/Warehouse	31. Chimney placement:	Panes
25. Architectural style: Modern Movements	32. Structural system:	38. Acreage (rural): Visible from public road? <input type="checkbox"/>
26. Plan Shape:	33. Exterior wall cladding:	39. Changes: (describe in box 41 cont.) <input type="checkbox"/> Addition Date(s): <input type="checkbox"/> Altered Date(s): <input type="checkbox"/> Moved Date(s): <input type="checkbox"/> Other Date(s):
27. Number of Stories:	34. Foundation Material:	Endangered by:
28. No. of bays (1st floor)	35. Basement type:	40. No. outbuildings (describe in box 40 cont.):
29. Roof Type:	36. Front Porch Type:	41. Further description of building features and associated resources on continuation page. <input type="checkbox"/>

OTHER

42. Current Owner/address: RIDGEWOOD PARTNERS LLC	43. Inventory form prepared by (name):	44. Survey date:
4401 RIDGEWOOD AVE	Additional Information/revisions by:	45. Date of revisions:
ST LOUIS MO 63116		Survey Category: <input type="checkbox"/> RLS <input type="checkbox"/> ILS <input type="checkbox"/> Significant Properties List

FOR SHPO USE:

Date entered in inventory:	Level of survey: <input type="checkbox"/> reconnaissance <input type="checkbox"/> intensive	Additional research? <input type="checkbox"/> yes <input type="checkbox"/> no
National Register Status: <input type="checkbox"/> listed <input type="checkbox"/> in listed district	Other:	
Name:		
<input type="checkbox"/> pending listing <input type="checkbox"/> not eligible <input type="checkbox"/> eligible(district) <input type="checkbox"/> eligible (individually) <input type="checkbox"/> not determined		



ARCHITECTURAL/HISTORIC INVENTORY FORM

4401 RIDGEWOOD AV

LOCATION MAP (include north arrow):

SITE MAP/PLAN (include north arrow):

Insert photograph of primary structure on property:

Photo 1:

Photo 2:

Description:

Description:

Date:

CD No.:

Image No.

Date:

CD No.:

Image No.

Photographer:

Main Photo: Images2012\CompleteSurveyPhotos\Ridgewood4401.JPG



ARCHITECTURAL/HISTORIC INVENTORY FORM

4401 RIDGEWOOD AV

21.(cont.) History:and significance. Expand box as necessary or add continuation pages.

22. (cont.) Sources of information. Expand box as necessary or add continuation pages.

40. (cont.) Description of environment and outbuilding. Expand box as necessary or add continuation pages.

41. (cont.) Description of primary resource. Expand box as necessary, or add continuation pages.

roman brick





ARCHITECTURAL/HISTORIC INVENTORY FORM

1. Survey no. SLC-AS-047		2. Survey name: Thematic Survey of Midcentury Modern Movement Nonresidential Architecture in St. Louis	
3. County: St. Louis [Independent City]		4. Address: 4421 RIDGEWOOD AV	
Alternate address if applicable			
5. City/State: St. Louis [Independent City], M		6. UTM: LAT LONG:	7. Township/Range/Section: T: R: S: N/A
8. Historic Name (if known):		9. Present/other name (if known):	
10. Ownership:	11a. Historic Use (if known):	11b. Current Use:	

HISTORICAL DATA

12. Construction date: Major addition/alteration date:	1952	15. Architect:	18. Previously surveyed? <input type="checkbox"/> Cite survey name in box 22 cont. (page 3)
13. Significant date/period:		16. Builder/contractor:	19. On National Register? Cite nomination name in box 22 cont. (page 3)
14. Area(s) of significance:		17. Original or significant owner:	20. National Register eligible?
21. History and significance on continuation page. <input type="checkbox"/>		22. Sources of information on continuation page. <input type="checkbox"/>	Historic District Potential? <input type="checkbox"/> Name of Potential District?

ARCHITECTURAL INFORMATION

23. Category of Property:	30. Roof Material:	37. Windows: Type:
24. Vernacular or property type: Industrial/Warehouse	31. Chimney placement:	Panes
25. Architectural style: Modern Movements	32. Structural system:	38. Acreage (rural): Visible from public road? <input type="checkbox"/>
26. Plan Shape:	33. Exterior wall cladding:	39. Changes: (describe in box 41 cont.) <input type="checkbox"/> Addition Date(s): <input type="checkbox"/> Altered Date(s): <input type="checkbox"/> Moved Date(s): <input type="checkbox"/> Other Date(s):
27. Number of Stories:	34. Foundation Material:	Endangered by:
28. No. of bays (1st floor)	35. Basement type:	40. No. outbuildings (describe in box 40 cont.):
29. Roof Type:	36. Front Porch Type:	41. Further description of building features and associated resources on continuation page. <input type="checkbox"/>

OTHER

42. Current Owner/address: GROVE, JONATHAN S C/O JEFF CLARK BANK OF AMERICA 100 N BROADWAY ST LOUIS MO 63102	43. Inventory form prepared by (name): Additional Information/revisions by:	44. Survey date: 45. Date of revisions: Survey Category: <input type="checkbox"/> RLS <input type="checkbox"/> ILS <input type="checkbox"/> Significant Properties List
--	--	--

FOR SHPO USE:

Date entered in inventory:	Level of survey: <input type="checkbox"/> reconnaissance <input type="checkbox"/> intensive	Additional research? <input type="checkbox"/> yes <input type="checkbox"/> no
National Register Status: <input type="checkbox"/> listed <input type="checkbox"/> in listed district	Other:	
Name:		
<input type="checkbox"/> pending listing <input type="checkbox"/> not eligible <input type="checkbox"/> eligible(district) <input type="checkbox"/> eligible (individually) <input type="checkbox"/> not determined		



ARCHITECTURAL/HISTORIC INVENTORY FORM

4421 RIDGEWOOD AV

LOCATION MAP (include north arrow):

SITE MAP/PLAN (include north arrow):

Insert photograph of primary structure on property:

Photo 1:

Photo 2:

Description:

Description:

Date: CD No.: Image No.

Date: CD No.: Image No.

Photographer:

Main Photo: Images2012\CompleteSurveyPhotos\Ridgewood4421.JPG



ARCHITECTURAL/HISTORIC INVENTORY FORM

4421 RIDGEWOOD AV

21.(cont.) History:and significance. Expand box as necessary or add continuation pages.

22. (cont.) Sources of information. Expand box as necessary or add continuation pages.

40. (cont.) Description of environment and outbuilding. Expand box as necessary or add continuation pages.

41. (cont.) Description of primary resource. Expand box as necessary, or add continuation pages.

Non-descript





ARCHITECTURAL/HISTORIC INVENTORY FORM

1. Survey no. SLC-AS-047		2. Survey name: Thematic Survey of Midcentury Modern Movement Nonresidential Architecture in St. Louis	
3. County: St. Louis [Independent City]		4. Address: 4429 RIDGEWOOD AV	
Alternate address if applicable			
5. City/State: St. Louis [Independent City], M		6. UTM: LAT LONG:	7. Township/Range/Section: T: R: S: N/A
8. Historic Name (if known):		9. Present/other name (if known):	
10. Ownership:	11a. Historic Use (if known):	11b. Current Use:	

HISTORICAL DATA

12. Construction date: Major addition/alteration date:	1954	15. Architect:	18. Previously surveyed? <input type="checkbox"/> Cite survey name in box 22 cont. (page 3)
13. Significant date/period:		16. Builder/contractor:	19. On National Register? Cite nomination name in box 22 cont. (page 3)
14. Area(s) of significance:		17. Original or significant owner:	20. National Register eligible?
21. History and significance on continuation page. <input type="checkbox"/>		22. Sources of information on continuation page. <input type="checkbox"/>	Historic District Potential? <input type="checkbox"/> Name of Potential District?

ARCHITECTURAL INFORMATION

23. Category of Property:	30. Roof Material:	37. Windows: Type:
24. Vernacular or property type: Industrial/Warehouse	31. Chimney placement:	Panes
25. Architectural style: Modern Movements	32. Structural system:	38. Acreage (rural): Visible from public road? <input type="checkbox"/>
26. Plan Shape:	33. Exterior wall cladding:	39. Changes: (describe in box 41 cont.) <input type="checkbox"/> Addition Date(s): <input type="checkbox"/> Altered Date(s): <input type="checkbox"/> Moved Date(s): <input type="checkbox"/> Other Date(s):
27. Number of Stories:	34. Foundation Material:	Endangered by:
28. No. of bays (1st floor)	35. Basement type:	40. No. outbuildings (describe in box 40 cont.):
29. Roof Type:	36. Front Porch Type:	41. Further description of building features and associated resources on continuation page. <input type="checkbox"/>

OTHER

42. Current Owner/address: LEGACY ONE PROPERTIES LLC	43. Inventory form prepared by (name):	44. Survey date:
P O BOX 81 GOSHEN KY 40026	Additional Information/revisions by:	45. Date of revisions:
FOR SHPO USE:		Survey Category: <input type="checkbox"/> RLS <input type="checkbox"/> ILS <input type="checkbox"/> Significant Properties List

Date entered in inventory:	Level of survey: <input type="checkbox"/> reconnaissance <input type="checkbox"/> intensive	Additional research? <input type="checkbox"/> yes <input type="checkbox"/> no
National Register Status: <input type="checkbox"/> listed <input type="checkbox"/> in listed district	Other:	
Name:		
<input type="checkbox"/> pending listing <input type="checkbox"/> not eligible <input type="checkbox"/> eligible(district) <input type="checkbox"/> eligible (individually) <input type="checkbox"/> not determined		



ARCHITECTURAL/HISTORIC INVENTORY FORM

4429 RIDGEWOOD AV

LOCATION MAP (include north arrow):

SITE MAP/PLAN (include north arrow):

Insert photograph of primary structure on property:

Photo 1:

Photo 2:

Description:

Description:

Date:

CD No.:

Image No.

Date:

CD No.:

Image No.

Photographer:

Main Photo: Images2012\CompleteSurveyPhotos\Ridgewood4429.JPG



ARCHITECTURAL/HISTORIC INVENTORY FORM

4429 RIDGEWOOD AV

21.(cont.) History:and significance. Expand box as necessary or add continuation pages.

22. (cont.) Sources of information. Expand box as necessary or add continuation pages.

40. (cont.) Description of environment and outbuilding. Expand box as necessary or add continuation pages.

41. (cont.) Description of primary resource. Expand box as necessary, or add continuation pages.





ARCHITECTURAL/HISTORIC INVENTORY FORM

1. Survey no. SLC-AS-047		2. Survey name: Thematic Survey of Modern Movement Architecture in St. Louis	
3. County: St. Louis [Independent City]		4. Address: 4455 RIDGEWOOD AV	
Alternate address if applicable			
5. City/State:		6. UTM:	or: LAT
			LONG:
		7. Township/Range/Section: T: R: S: N/A	
8. Historic Name (if known):		9. Present/other name (if known):	
10. Ownership:	11a. Historic Use (if known):		11b. Current Use:

HISTORICAL DATA

12. Construction date:	15. Architect:	18. Previously surveyed? <input type="checkbox"/> Cite survey name in box 22 cont. (page 3)
Major addition/alteration date:		
13. Significant date/period:	16. Builder/contractor:	19. On National Register? Cite nomination name in box 22 cont. (page 3)
14. Area(s) of significance:		
	17. Original or significant owner:	20. National Register eligible?
21. History and significance on continuation page. <input type="checkbox"/>	22. Sources of information on continuation page. <input type="checkbox"/>	Historic District Potential? <input type="checkbox"/>
		Name of Potential District?

ARCHITECTURAL INFORMATION

23. Category of Property:	30. Roof Material:	37. Windows:
		Type:
24. Vernacular or property type:	31. Chimney placement:	Panes
Other-Note in Comments		38. Acreage (rural):
25. Architectural style:	32. Structural system:	Visible from public road? <input type="checkbox"/>
Modern Movements		39. Changes: (describe in box 41 cont.)
26. Plan Shape:	33. Exterior wall cladding:	<input type="checkbox"/> Addition Date(s)
		<input type="checkbox"/> Altered Date(s)
27. Number of Stories:	34. Foundation Material:	<input type="checkbox"/> Moved Date(s)
		<input type="checkbox"/> Other Date(s)
		Endangered by:
28. No. of bays (1st floor)	35. Basement type:	40. No. outbuildings (describe in box 40 cont.):
		0
29. Roof Type:	36. Front Porch Type:	41. Further description of building features and associated resources on continuation page. <input type="checkbox"/>

OTHER

42. Current Owner/address: U S POSTAL SERVICE FACILITY AREA OFFICE 5700 BROADMOOR SUITE 920 SHAWNEE MISS KS 66202		43. Inventory form prepared by (name): Additional Information/revisions by:	44. Survey date:
			45. Date of revisions:
			Survey Category: <input type="checkbox"/> RLS <input type="checkbox"/> ILS <input type="checkbox"/> Significant Properties List

FOR SHPO USE:

Date entered in inventory:	Level of survey: <input type="checkbox"/> reconnaissance <input type="checkbox"/> intensive	Additional research? <input type="checkbox"/> yes <input type="checkbox"/> no
National Register Status: <input type="checkbox"/> listed <input type="checkbox"/> in listed district	Other:	
Name:		
<input type="checkbox"/> pending listing <input type="checkbox"/> not eligible <input type="checkbox"/> eligible(district) <input type="checkbox"/> eligible (individually) <input type="checkbox"/> not determined		



ARCHITECTURAL/HISTORIC INVENTORY FORM

4455 RIDGEWOOD AV

LOCATION MAP (include north arrow):

SITE MAP/PLAN (include north arrow):

Insert photograph of primary structure on property:

Photo 1:

Photo 2:

Description:

Description:

Date:

CD No.:

Image No.

Date:

CD No.:

Image No.

Photographer:

Main Photo: Images2012\CompleteSurveyPhotos\Ridgewood4455.JPG



ARCHITECTURAL/HISTORIC INVENTORY FORM

4455 RIDGEWOOD AV

21.(cont.) History:and significance. Expand box as necessary or add continuation pages.

22. (cont.) Sources of information. Expand box as necessary or add continuation pages.

40. (cont.) Description of environment and outbuilding. Expand box as necessary or add continuation pages.

41. (cont.) Description of primary resource. Expand box as necessary, or add continuation pages.

U.S. Post Office



HENDRI'S

314-752-4084

4455

UNITED STATES POST OFFICE

DEPT. OF COMMERCE

1000 E. 10TH ST.

ST. LOUIS, MO 63103

850K

Apply for a U.S. Passport Here



ARCHITECTURAL/HISTORIC INVENTORY FORM

1. Survey no. SLC-AS-047	2. Survey name: Thematic Survey of Midcentury Modern Movement Nonresidential Architecture in St. Louis		
3. County: St. Louis [Independent City]	4. Address: 4501 RIDGEWOOD AV		
Alternate address if applicable			
5. City/State: St. Louis [Independent City], M	6. UTM:	or: LAT	7. Township/Range/Section: T: R: S: N/A
8. Historic Name (if known):		9. Present/other name (if known):	
10. Ownership:		11a. Historic Use (if known):	11b. Current Use:

HISTORICAL DATA

12. Construction date: Major addition/alteration date:	1972	15. Architect:	18. Previously surveyed? <input type="checkbox"/> Cite survey name in box 22 cont. (page 3)
13. Significant date/period:		16. Builder/contractor:	19. On National Register? Cite nomination name in box 22 cont. (page 3)
14. Area(s) of significance:		17. Original or significant owner:	20. National Register eligible?
21. History and significance on continuation page. <input type="checkbox"/>		22. Sources of information on continuation page. <input type="checkbox"/>	Historic District Potential? <input type="checkbox"/> Name of Potential District?

ARCHITECTURAL INFORMATION

23. Category of Property:	30. Roof Material:	37. Windows: Type:
24. Vernacular or property type: 1-Story Commercial	31. Chimney placement:	Panes
25. Architectural style: Modern Movements	32. Structural system:	38. Acreage (rural): Visible from public road? <input type="checkbox"/>
26. Plan Shape:	33. Exterior wall cladding:	39. Changes: (describe in box 41 cont.) <input type="checkbox"/> Addition Date(s): <input type="checkbox"/> Altered Date(s): <input type="checkbox"/> Moved Date(s): <input type="checkbox"/> Other Date(s):
27. Number of Stories:	34. Foundation Material:	Endangered by:
28. No. of bays (1st floor)	35. Basement type:	40. No. outbuildings (describe in box 40 cont.):
29. Roof Type:	36. Front Porch Type:	41. Further description of building features and associated resources on continuation page. <input type="checkbox"/>

OTHER

42. Current Owner/address: SULZ, DANIEL J & STEPHEN G DBA HENDRI'S PARTY HOUSE 4501 RIDGEWOOD ST LOUIS MO 63116	43. Inventory form prepared by (name): Additional Information/revisions by:	44. Survey date: 45. Date of revisions: Survey Category: <input type="checkbox"/> RLS <input type="checkbox"/> ILS <input type="checkbox"/> Significant Properties List
---	--	--

FOR SHPO USE:

Date entered in inventory:	Level of survey: <input type="checkbox"/> reconnaissance <input type="checkbox"/> intensive	Additional research? <input type="checkbox"/> yes <input type="checkbox"/> no
National Register Status: <input type="checkbox"/> listed <input type="checkbox"/> in listed district	Other:	
Name:		
<input type="checkbox"/> pending listing <input type="checkbox"/> not eligible <input type="checkbox"/> eligible(district) <input type="checkbox"/> eligible (individually) <input type="checkbox"/> not determined		



ARCHITECTURAL/HISTORIC INVENTORY FORM

4501 RIDGEWOOD AV

LOCATION MAP (include north arrow):

SITE MAP/PLAN (include north arrow):

Insert photograph of primary structure on property:

Photo 1:

Photo 2:

Description:

Description:

Date:

CD No.:

Image No.

Date:

CD No.:

Image No.

Photographer:

Main Photo: Images2012\CompleteSurveyPhotos\Ridgewood4501.JPG



ARCHITECTURAL/HISTORIC INVENTORY FORM

4501 RIDGEWOOD AV

21.(cont.) History:and significance. Expand box as necessary or add continuation pages.

22. (cont.) Sources of information. Expand box as necessary or add continuation pages.

40. (cont.) Description of environment and outbuilding. Expand box as necessary or add continuation pages.

41. (cont.) Description of primary resource. Expand box as necessary, or add continuation pages.

Red brick. Hendri's banquet hall. Non-descript





ARCHITECTURAL/HISTORIC INVENTORY FORM

1. Survey no. SLC-AS-047		2. Survey name: Thematic Survey of Midcentury Modern Movement Nonresidential Architecture in St. Louis	
3. County: St. Louis [Independent City]		4. Address: 4509 RIDGEWOOD AV	
Alternate address if applicable			
5. City/State: St. Louis [Independent City], M		6. UTM: LAT LONG:	7. Township/Range/Section: T: R: S: N/A
8. Historic Name (if known):		9. Present/other name (if known):	
10. Ownership:	11a. Historic Use (if known):	11b. Current Use:	

HISTORICAL DATA

12. Construction date: Major addition/alteration date:	1956	15. Architect:	18. Previously surveyed? <input type="checkbox"/> Cite survey name in box 22 cont. (page 3)
13. Significant date/period:		16. Builder/contractor:	19. On National Register? Cite nomination name in box 22 cont. (page 3)
14. Area(s) of significance:		17. Original or significant owner:	20. National Register eligible?
21. History and significance on continuation page. <input type="checkbox"/>		22. Sources of information on continuation page. <input type="checkbox"/>	Historic District Potential? <input type="checkbox"/> Name of Potential District?

ARCHITECTURAL INFORMATION

23. Category of Property:	30. Roof Material:	37. Windows: Type:
24. Vernacular or property type: Industrial/Warehouse	31. Chimney placement:	Panes
25. Architectural style: Modern Movements	32. Structural system:	38. Acreage (rural): Visible from public road? <input type="checkbox"/>
26. Plan Shape:	33. Exterior wall cladding:	39. Changes: (describe in box 41 cont.) <input type="checkbox"/> Addition Date(s): <input type="checkbox"/> Altered Date(s): <input type="checkbox"/> Moved Date(s): <input type="checkbox"/> Other Date(s):
27. Number of Stories:	34. Foundation Material:	Endangered by:
28. No. of bays (1st floor)	35. Basement type:	40. No. outbuildings (describe in box 40 cont.):
29. Roof Type:	36. Front Porch Type:	41. Further description of building features and associated resources on continuation page. <input type="checkbox"/>

OTHER

42. Current Owner/address: ZIMBRIC, RONALD R & DENISE E	43. Inventory form prepared by (name):	44. Survey date:
7 WINDSURFER CT LAKE ST LOUIS MO 63367	Additional Information/revisions by:	45. Date of revisions:
FOR SHPO USE:		Survey Category: <input type="checkbox"/> RLS <input type="checkbox"/> ILS <input type="checkbox"/> Significant Properties List

Date entered in inventory:	Level of survey: <input type="checkbox"/> reconnaissance <input type="checkbox"/> intensive	Additional research? <input type="checkbox"/> yes <input type="checkbox"/> no
National Register Status: <input type="checkbox"/> listed <input type="checkbox"/> in listed district	Other:	
Name:		
<input type="checkbox"/> pending listing <input type="checkbox"/> not eligible <input type="checkbox"/> eligible(district) <input type="checkbox"/> eligible (individually) <input type="checkbox"/> not determined		



MISSOURI DEPARTMENT OF NATURAL RESOURCES
STATE HISTORIC PRESERVATION OFFICE, P.O. Box 176, Jefferson City, MO 65102

ARCHITECTURAL/HISTORIC INVENTORY FORM

4509 RIDGEWOOD AV

LOCATION MAP (include north arrow):

SITE MAP/PLAN (include north arrow):

Insert photograph of primary structure on property:

Photo 1:

Photo 2:

Description:

Description:

Date:

CD No.:

Image No.

Date:

CD No.:

Image No.

Photographer:

Main Photo: Images2012\CompleteSurveyPhotos\Ridgewood4509.JPG



ARCHITECTURAL/HISTORIC INVENTORY FORM

4509 RIDGEWOOD AV

21.(cont.) History:and significance. Expand box as necessary or add continuation pages.

22. (cont.) Sources of information. Expand box as necessary or add continuation pages.

40. (cont.) Description of environment and outbuilding. Expand box as necessary or add continuation pages.

41. (cont.) Description of primary resource. Expand box as necessary, or add continuation pages.

Vertical wood siding, mansard roof. Several additions.



CUSTOM FABRICATING
CLARKSON

6600



ARCHITECTURAL/HISTORIC INVENTORY FORM

1. Survey no. SLC-AS-047	2. Survey name: Thematic Survey of Modern Movement Architecture in St. Louis		
3. County: St. Louis [Independent City]	4. Address: 4517-9 RIDGEWOOD AV		
Alternate address if applicable			
5. City/State: St. Louis [Independent City], M	6. UTM:	or: LAT	7. Township/Range/Section: T: R: S: N/A
8. Historic Name (if known):		9. Present/other name (if known):	
10. Ownership:	11a. Historic Use (if known):	11b. Current Use:	

HISTORICAL DATA

12. Construction date: Major addition/alteration date:	1947	15. Architect:	18. Previously surveyed? <input type="checkbox"/> Cite survey name in box 22 cont. (page 3)
13. Significant date/period:		16. Builder/contractor:	
14. Area(s) of significance:		17. Original or significant owner:	19. On National Register? Cite nomination name in box 22 cont. (page 3)
			20. National Register eligible?
21. History and significance on continuation page. <input type="checkbox"/>		22. Sources of information on continuation page. <input type="checkbox"/>	Historic District Potential? <input type="checkbox"/> Name of Potential District?

ARCHITECTURAL INFORMATION

23. Category of Property:	30. Roof Material:	37. Windows: Type:
		Panes
24. Vernacular or property type: Industrial/Warehouse	31. Chimney placement:	38. Acreage (rural): Visible from public road? <input type="checkbox"/>
25. Architectural style: Modern Movements	32. Structural system:	39. Changes: (describe in box 41 cont.)
26. Plan Shape:	33. Exterior wall cladding:	<input type="checkbox"/> Addition Date(s)
		<input type="checkbox"/> Altered Date(s)
27. Number of Stories:	34. Foundation Material:	<input type="checkbox"/> Moved Date(s)
		<input type="checkbox"/> Other Date(s)
		Endangered by:
28. No. of bays (1st floor)	35. Basement type:	40. No. outbuildings (describe in box 40 cont.):
29. Roof Type:	36. Front Porch Type:	41. Further description of building features and associated resources on continuation page. <input type="checkbox"/>

OTHER

42. Current Owner/address: BUCKEYE 5 LLC	43. Inventory form prepared by (name):	44. Survey date:
4517 RIDGEWOOD AV ST LOUIS MO 63116	Additional Information/revisions by:	45. Date of revisions:
FOR SHPO USE:		Survey Category: <input type="checkbox"/> RLS <input type="checkbox"/> ILS <input type="checkbox"/> Significant Properties List

Date entered in inventory:	Level of survey: <input type="checkbox"/> reconnaissance <input type="checkbox"/> intensive	Additional research? <input type="checkbox"/> yes <input type="checkbox"/> no
National Register Status: <input type="checkbox"/> listed <input type="checkbox"/> in listed district	Other:	
Name:		
<input type="checkbox"/> pending listing <input type="checkbox"/> not eligible <input type="checkbox"/> eligible(district) <input type="checkbox"/> eligible (individually) <input type="checkbox"/> not determined		



ARCHITECTURAL/HISTORIC INVENTORY FORM

4517-9 RIDGEWOOD AV

LOCATION MAP (include north arrow):

SITE MAP/PLAN (include north arrow):

Insert photograph of primary structure on property:

Photo 1:

Photo 2:

Description:

Description:

Date:

CD No.:

Image No.

Date:

CD No.:

Image No.

Photographer:

Main Photo: Images2012\CompleteSurveyPhotos\Ridgewood4517.JPG



ARCHITECTURAL/HISTORIC INVENTORY FORM

4517-9 RIDGEWOOD AV

21.(cont.) History:and significance. Expand box as necessary or add continuation pages.

22. (cont.) Sources of information. Expand box as necessary or add continuation pages.

40. (cont.) Description of environment and outbuilding. Expand box as necessary or add continuation pages.

41. (cont.) Description of primary resource. Expand box as necessary, or add continuation pages.

Windows and doors not original. Shaped parapet at street. Red brick



**BI-STATE
INSULATION**

A FULL SERVICE
INSULATION
COMPANY
(314) 353-5400



ARCHITECTURAL/HISTORIC INVENTORY FORM

1. Survey no. SLC-AS-047		2. Survey name: Thematic Survey of Midcentury Modern Movement Nonresidential Architecture in St. Louis	
3. County: St. Louis [Independent City]		4. Address: 4539-53 RIDGEWOOD AV	
Alternate address if applicable			
5. City/State: St. Louis [Independent City], M		6. UTM: LAT LONG:	7. Township/Range/Section: T: R: S: N/A
8. Historic Name (if known):		9. Present/other name (if known):	
10. Ownership:	11a. Historic Use (if known):	11b. Current Use:	

HISTORICAL DATA

12. Construction date: Major addition/alteration date:	1954	15. Architect:	18. Previously surveyed? <input type="checkbox"/> Cite survey name in box 22 cont. (page 3)
13. Significant date/period:		16. Builder/contractor:	19. On National Register? Cite nomination name in box 22 cont. (page 3)
14. Area(s) of significance:		17. Original or significant owner:	20. National Register eligible?
21. History and significance on continuation page. <input type="checkbox"/>		22. Sources of information on continuation page. <input type="checkbox"/>	Historic District Potential? <input type="checkbox"/> Name of Potential District?

ARCHITECTURAL INFORMATION

23. Category of Property:	30. Roof Material:	37. Windows: Type:
24. Vernacular or property type: Office Building	31. Chimney placement:	Panes
25. Architectural style: Modern Movements	32. Structural system:	38. Acreage (rural): Visible from public road? <input type="checkbox"/>
26. Plan Shape:	33. Exterior wall cladding:	39. Changes: (describe in box 41 cont.) <input type="checkbox"/> Addition Date(s) <input type="checkbox"/> Altered Date(s) <input type="checkbox"/> Moved Date(s) <input type="checkbox"/> Other Date(s)
27. Number of Stories:	34. Foundation Material:	Endangered by:
28. No. of bays (1st floor)	35. Basement type:	40. No. outbuildings (describe in box 40 cont.):
29. Roof Type:	36. Front Porch Type:	41. Further description of building features and associated resources on continuation page. <input type="checkbox"/>

OTHER

42. Current Owner/address: PARAGON ELECTRIC COMPANY INC		43. Inventory form prepared by (name):	44. Survey date:
PO BOX 160100		45. Date of revisions:	
ST LOUIS	MO	63116	Survey Category: <input type="checkbox"/> RLS <input type="checkbox"/> ILS <input type="checkbox"/> Significant Properties Lis

FOR SHPO USE:

Date entered in inventory:	Level of survey: <input type="checkbox"/> reconnaissance <input type="checkbox"/> intensive	Additional research? <input type="checkbox"/> yes <input type="checkbox"/> no
National Register Status: <input type="checkbox"/> listed <input type="checkbox"/> in listed district	Other:	
Name:		
<input type="checkbox"/> pending listing <input type="checkbox"/> not eligible <input type="checkbox"/> eligible(district) <input type="checkbox"/> eligible (individually) <input type="checkbox"/> not determined		



ARCHITECTURAL/HISTORIC INVENTORY FORM

4539-53 RIDGEWOOD AV

LOCATION MAP (include north arrow):

SITE MAP/PLAN (include north arrow):

Insert photograph of primary structure on property:

Photo 1:

Photo 2:

Description:

Description:

Date:

CD No.:

Image No.

Date:

CD No.:

Image No.

Photographer:

Main Photo: Images2012\CompleteSurveyPhotos\Ridgewood4539.JPG



ARCHITECTURAL/HISTORIC INVENTORY FORM

4539-53 RIDGEWOOD AV

21.(cont.) History:and significance. Expand box as necessary or add continuation pages.

22. (cont.) Sources of information. Expand box as necessary or add continuation pages.

40. (cont.) Description of environment and outbuilding. Expand box as necessary or add continuation pages.

41. (cont.) Description of primary resource. Expand box as necessary, or add continuation pages.

Blonde brick. Corner entry, with 3/4 glass front window. Slight brick bulkhead under window. Standing seem metal canopy.





ARCHITECTURAL/HISTORIC INVENTORY FORM

1. Survey no. SLC-AS-047		2. Survey name: Thematic Survey of Midcentury Modern Movement Nonresidential Architecture in St. Louis	
3. County: St. Louis [Independent City]		4. Address: 809-25 RIVERVIEW BLVD	
Alternate address if applicable			
5. City/State: St. Louis [Independent City], M		6. UTM: LAT LONG:	7. Township/Range/Section: T: R: S: N/A
8. Historic Name (if known):		9. Present/other name (if known):	
10. Ownership:	11a. Historic Use (if known):	11b. Current Use:	

HISTORICAL DATA

12. Construction date: Major addition/alteration date:	1957 1957	15. Architect:	18. Previously surveyed? <input type="checkbox"/> Cite survey name in box 22 cont. (page 3)
13. Significant date/period:		16. Builder/contractor:	19. On National Register? Cite nomination name in box 22 cont. (page 3)
14. Area(s) of significance:		17. Original or significant owner:	20. National Register eligible?
21. History and significance on continuation page. <input type="checkbox"/>		22. Sources of information on continuation page. <input type="checkbox"/>	Historic District Potential? <input type="checkbox"/> Name of Potential District?

ARCHITECTURAL INFORMATION

23. Category of Property:	30. Roof Material:	37. Windows: Type:
24. Vernacular or property type: Church	31. Chimney placement:	Panes
25. Architectural style: Modern Movements	32. Structural system:	38. Acreage (rural): Visible from public road? <input type="checkbox"/>
26. Plan Shape:	33. Exterior wall cladding:	39. Changes: (describe in box 41 cont.) <input type="checkbox"/> Addition Date(s): <input type="checkbox"/> Altered Date(s): <input type="checkbox"/> Moved Date(s): <input type="checkbox"/> Other Date(s):
27. Number of Stories:	34. Foundation Material:	Endangered by:
28. No. of bays (1st floor)	35. Basement type:	40. No. outbuildings (describe in box 40 cont.):
29. Roof Type:	36. Front Porch Type:	41. Further description of building features and associated resources on continuation page. <input type="checkbox"/>

OTHER

42. Current Owner/address: RIVERVIEW CHURCH OF GOD	43. Inventory form prepared by (name):	44. Survey date:
809 RIVERVIEW BL ST LOUIS MO 63147	Additional Information/revisions by:	45. Date of revisions:
FOR SHPO USE:		Survey Category: <input type="checkbox"/> RLS <input type="checkbox"/> ILS <input type="checkbox"/> Significant Properties List

Date entered in inventory:	Level of survey: <input type="checkbox"/> reconnaissance <input type="checkbox"/> intensive	Additional research? <input type="checkbox"/> yes <input type="checkbox"/> no
National Register Status: <input type="checkbox"/> listed <input type="checkbox"/> in listed district	Other:	
Name:		
<input type="checkbox"/> pending listing <input type="checkbox"/> not eligible <input type="checkbox"/> eligible(district) <input type="checkbox"/> eligible (individually) <input type="checkbox"/> not determined		



ARCHITECTURAL/HISTORIC INVENTORY FORM

809-25 RIVERVIEW BLVD

LOCATION MAP (include north arrow):

SITE MAP/PLAN (include north arrow):

Insert photograph of primary structure on property:

Photo 1:

Photo 2:

Description:

Description:

Date:

CD No.:

Image No.

Date:

CD No.:

Image No.

Photographer:

Main Photo: Images2012\CompleteSurveyPhotos\Riverview809a.JPG



ARCHITECTURAL/HISTORIC INVENTORY FORM

809-25 RIVERVIEW BLVD

21.(cont.) History:and significance. Expand box as necessary or add continuation pages.

22. (cont.) Sources of information. Expand box as necessary or add continuation pages.

40. (cont.) Description of environment and outbuilding. Expand box as necessary or add continuation pages.

41. (cont.) Description of primary resource. Expand box as necessary, or add continuation pages.

church seems more 1940s than late 1950s as in traditional -- red brick, gable roof; squat tower; school wings









ARCHITECTURAL/HISTORIC INVENTORY FORM

1. Survey no. SLC-AS-047	2. Survey name: Thematic Survey of Midcentury Modern Movement Nonresidential Architecture in St. Louis		
3. County: St. Louis [Independent City]	4. Address: 4525 RIVERVIEW BLVD		
Alternate address if applicable			
5. City/State: St. Louis [Independent City], M	6. UTM:	or: LAT	7. Township/Range/Section: T: R: S: N/A
8. Historic Name (if known):		9. Present/other name (if known):	
10. Ownership:	11a. Historic Use (if known):	11b. Current Use:	

HISTORICAL DATA

12. Construction date: Major addition/alteration date:	1953	15. Architect:	18. Previously surveyed? <input type="checkbox"/> Cite survey name in box 22 cont. (page 3)
13. Significant date/period:		16. Builder/contractor:	19. On National Register? Cite nomination name in box 22 cont. (page 3)
14. Area(s) of significance:		17. Original or significant owner:	20. National Register eligible?
21. History and significance on continuation page. <input type="checkbox"/>		22. Sources of information on continuation page. <input type="checkbox"/>	Historic District Potential? <input type="checkbox"/> Name of Potential District?

ARCHITECTURAL INFORMATION

23. Category of Property:	30. Roof Material:	37. Windows: Type:
24. Vernacular or property type: 1-Story Commercial	31. Chimney placement:	Panes
25. Architectural style: Modern Movements	32. Structural system:	38. Acreage (rural): Visible from public road? <input type="checkbox"/>
26. Plan Shape:	33. Exterior wall cladding:	39. Changes: (describe in box 41 cont.) <input type="checkbox"/> Addition Date(s): <input type="checkbox"/> Altered Date(s): <input type="checkbox"/> Moved Date(s): <input type="checkbox"/> Other Date(s):
27. Number of Stories:	34. Foundation Material:	Endangered by:
28. No. of bays (1st floor)	35. Basement type:	40. No. outbuildings (describe in box 40 cont.):
29. Roof Type:	36. Front Porch Type:	41. Further description of building features and associated resources on continuation page. <input type="checkbox"/>

OTHER

42. Current Owner/address: CARFARE INC A MO CORP	43. Inventory form prepared by (name):	44. Survey date:
11370 RIVER HILLS RD	Additional Information/revisions by:	45. Date of revisions:
FESTUS MO 63028		Survey Category: <input type="checkbox"/> RLS <input type="checkbox"/> ILS <input type="checkbox"/> Significant Properties List

FOR SHPO USE:

Date entered in inventory:	Level of survey: <input type="checkbox"/> reconnaissance <input type="checkbox"/> intensive	Additional research? <input type="checkbox"/> yes <input type="checkbox"/> no
National Register Status: <input type="checkbox"/> listed <input type="checkbox"/> in listed district	Other:	
Name:		
<input type="checkbox"/> pending listing <input type="checkbox"/> not eligible <input type="checkbox"/> eligible(district) <input type="checkbox"/> eligible (individually) <input type="checkbox"/> not determined		



ARCHITECTURAL/HISTORIC INVENTORY FORM

4525 RIVERVIEW BLVD

LOCATION MAP (include north arrow):

SITE MAP/PLAN (include north arrow):

Insert photograph of primary structure on property:

Photo 1:

Photo 2:

Description:

Description:

Date:

CD No.:

Image No.

Date:

CD No.:

Image No.

Photographer:

Main Photo: Images2012\CompleteSurveyPhotos\Riverview4525.jpg



ARCHITECTURAL/HISTORIC INVENTORY FORM

4525 RIVERVIEW BLVD

21.(cont.) History:and significance. Expand box as necessary or add continuation pages.

22. (cont.) Sources of information. Expand box as necessary or add continuation pages.

40. (cont.) Description of environment and outbuilding. Expand box as necessary or add continuation pages.

41. (cont.) Description of primary resource. Expand box as necessary, or add continuation pages.

Faux stone façade and shingled false mansard roof. Some openings have been boarded.





ARCHITECTURAL/HISTORIC INVENTORY FORM

1. Survey no. SLC-AS-047		2. Survey name: Thematic Survey of Modern Movement Architecture in St. Louis	
3. County: St. Louis [Independent City]		4. Address: 4601 RIVERVIEW BLVD	
Alternate address if applicable			
5. City/State: St. Louis, MO		6. UTM:	or: LAT
		LONG:	7. Township/Range/Section: T: R: S: N/A
8. Historic Name (if known):		9. Present/other name (if known):	
10. Ownership:	11a. Historic Use (if known):		11b. Current Use:

HISTORICAL DATA

12. Construction date:	15. Architect:	18. Previously surveyed? <input type="checkbox"/> Cite survey name in box 22 cont. (page 3)
Major addition/alteration date:		
13. Significant date/period:	16. Builder/contractor:	19. On National Register? Cite nomination name in box 22 cont. (page 3)
14. Area(s) of significance:		
	17. Original or significant owner:	20. National Register eligible?
21. History and significance on continuation page. <input type="checkbox"/>	22. Sources of information on continuation page. <input type="checkbox"/>	Historic District Potential? <input type="checkbox"/>
		Name of Potential District?

ARCHITECTURAL INFORMATION

23. Category of Property:	30. Roof Material:	37. Windows: Type:
		Panes
24. Vernacular or property type: Industrial/Warehouse	31. Chimney placement:	38. Acreage (rural): Visible from public road? <input type="checkbox"/>
25. Architectural style: Modern Movements	32. Structural system:	39. Changes: (describe in box 41 cont.)
26. Plan Shape:	33. Exterior wall cladding:	<input type="checkbox"/> Addition Date(s)
		<input type="checkbox"/> Altered Date(s)
27. Number of Stories:	34. Foundation Material:	<input type="checkbox"/> Moved Date(s)
		<input type="checkbox"/> Other Date(s)
		Endangered by:
28. No. of bays (1st floor)	35. Basement type:	40. No. outbuildings (describe in box 40 cont.):
29. Roof Type:	36. Front Porch Type:	41. Further description of building features and associated resources on continuation page. <input type="checkbox"/>

OTHER

42. Current Owner/address: PRIORITY PROPERTY HOLDINGS LLC	43. Inventory form prepared by (name):	44. Survey date:
12300 OLIVE BLVD	Additional Information/revisions by:	45. Date of revisions:
ST LOUIS	63141	
FOR SHPO USE:		Survey Category: <input type="checkbox"/> RLS <input type="checkbox"/> ILS <input type="checkbox"/> Significant Properties List

Date entered in inventory:	Level of survey: <input type="checkbox"/> reconnaissance <input type="checkbox"/> intensive	Additional research? <input type="checkbox"/> yes <input type="checkbox"/> no
National Register Status: <input type="checkbox"/> listed <input type="checkbox"/> in listed district	Other:	
Name:		
<input type="checkbox"/> pending listing <input type="checkbox"/> not eligible		
<input type="checkbox"/> eligible(district) <input type="checkbox"/> eligible (individually)		
<input type="checkbox"/> not determined		



ARCHITECTURAL/HISTORIC INVENTORY FORM

4601 RIVERVIEW BLVD

LOCATION MAP (include north arrow):

SITE MAP/PLAN (include north arrow):

Insert photograph of primary structure on property:

Photo 1:

Photo 2:

Description:

Description:

Date:

CD No.:

Image No.

Date:

CD No.:

Image No.

Photographer:

Main Photo: Images2012\CompleteSurveyPhotos\Riverview4601.jpg



ARCHITECTURAL/HISTORIC INVENTORY FORM

4601 RIVERVIEW BLVD

21.(cont.) History:and significance. Expand box as necessary or add continuation pages.

22. (cont.) Sources of information. Expand box as necessary or add continuation pages.

40. (cont.) Description of environment and outbuilding. Expand box as necessary or add continuation pages.

41. (cont.) Description of primary resource. Expand box as necessary, or add continuation pages.

utilitarian red brick warehouse-like building with several loading bays





ARCHITECTURAL/HISTORIC INVENTORY FORM

1. Survey no. SLC-AS-047-0175		2. Survey name: Thematic Survey of Midcentury Modern Movement Nonresidential Architecture in St. Louis	
3. County: St. Louis [Independent City]		4. Address: 5010-56 RIVERVIEW BLVD	
Alternate address if applicable			
5. City/State: St. Louis [Independent City], M		6. UTM: or: LAT 38:42:5.26 LONG: 90:15:22.77	7. Township/Range/Section: T: R: S: N/A
8. Historic Name (if known): Northwest High School		9. Present/other name (if known): Northwest Academy of Law	
10. Ownership: Public	11a. Historic Use (if known): Education		11b. Current Use:

HISTORICAL DATA

12. Construction date: Major addition/alteration date:	1963 N/A	15. Architect: Charles W. Huning	18. Previously surveyed? <input type="checkbox"/> Cite survey name in box 22 cont. (page 3)
13. Significant date/period: 1962		16. Builder/contractor: Kloster Co.	19. On National Register? Cite nomination name in box 22 cont. (page 3)
14. Area(s) of significance: To be determined		17. Original or significant owner: St. Louis City Board of Education	20. National Register eligible? Not determined
21. History and significance on continuation page. <input type="checkbox"/>		22. Sources of information on continuation page. <input checked="" type="checkbox"/>	Historic District Potential? <input type="checkbox"/> Name of Potential District?

ARCHITECTURAL INFORMATION

23. Category of Property: Building	30. Roof Material: Undetermined	37. Windows: Type: Doublehung
24. Vernacular or property type: School	31. Chimney placement: None	Panes Bands of 1/1
25. Architectural style: International Style	32. Structural system: Undetermined	38. Acreage (rural): Visible from public road? <input checked="" type="checkbox"/>
26. Plan Shape: Irregular	33. Exterior wall cladding: Brick	39. Changes: (describe in box 41 cont.) <input type="checkbox"/> Addition Date(s): <input type="checkbox"/> Altered Date(s): <input type="checkbox"/> Moved Date(s): <input type="checkbox"/> Other Date(s):
27. Number of Stories: 3 Stories	34. Foundation Material: Concrete	Endangered by:
28. No. of bays (1st floor): 10	35. Basement type: Undetermined	40. No. outbuildings (describe in box 40 cont.): 0
29. Roof Type: Flat	36. Front Porch Type: N/A	41. Further description of building features and associated resources on continuation page. <input checked="" type="checkbox"/>

OTHER

42. Current Owner/address: B O E OF THE CITY OF ST LOUIS 801 N 11TH ST ST LOUIS MO 63101		43. Inventory form prepared by (name): Patience Stuart Peter Meijer Architect, PC Additional Information/revisions by: Betsy Bradley Cultural Resources Office	44. Survey date: 45. Date of revisions: Survey Category: <input checked="" type="checkbox"/> RLS <input type="checkbox"/> ILS <input type="checkbox"/> Significant Properties Lis
---	--	---	--

FOR SHPO USE:

Date entered in inventory:	Level of survey: <input type="checkbox"/> reconnaissance <input type="checkbox"/> intensive	Additional research? <input type="checkbox"/> yes <input type="checkbox"/> no
National Register Status: <input type="checkbox"/> listed <input type="checkbox"/> in listed district	Other:	
Name:		
<input type="checkbox"/> pending listing <input type="checkbox"/> not eligible <input type="checkbox"/> eligible(district) <input type="checkbox"/> eligible (individually) <input type="checkbox"/> not determined		



ARCHITECTURAL/HISTORIC INVENTORY FORM

5010-56 RIVERVIEW BLVD

LOCATION MAP (include north arrow):

SITE MAP/PLAN (include north arrow):

Insert photograph of primary structure on property:

Photo 1:

Photo 2:

Description:

Looking east at building.

Description:

Date:

CD No.:

Image No.

Date:

CD No.:

Image No.

Photographer: PMA

Main Photo: Images2012\5010-56 RIVERVIEW BLVD.JPG



ARCHITECTURAL/HISTORIC INVENTORY FORM

5010-56 RIVERVIEW BLVD

21.(cont.) History:and significance. Expand box as necessary or add continuation pages.

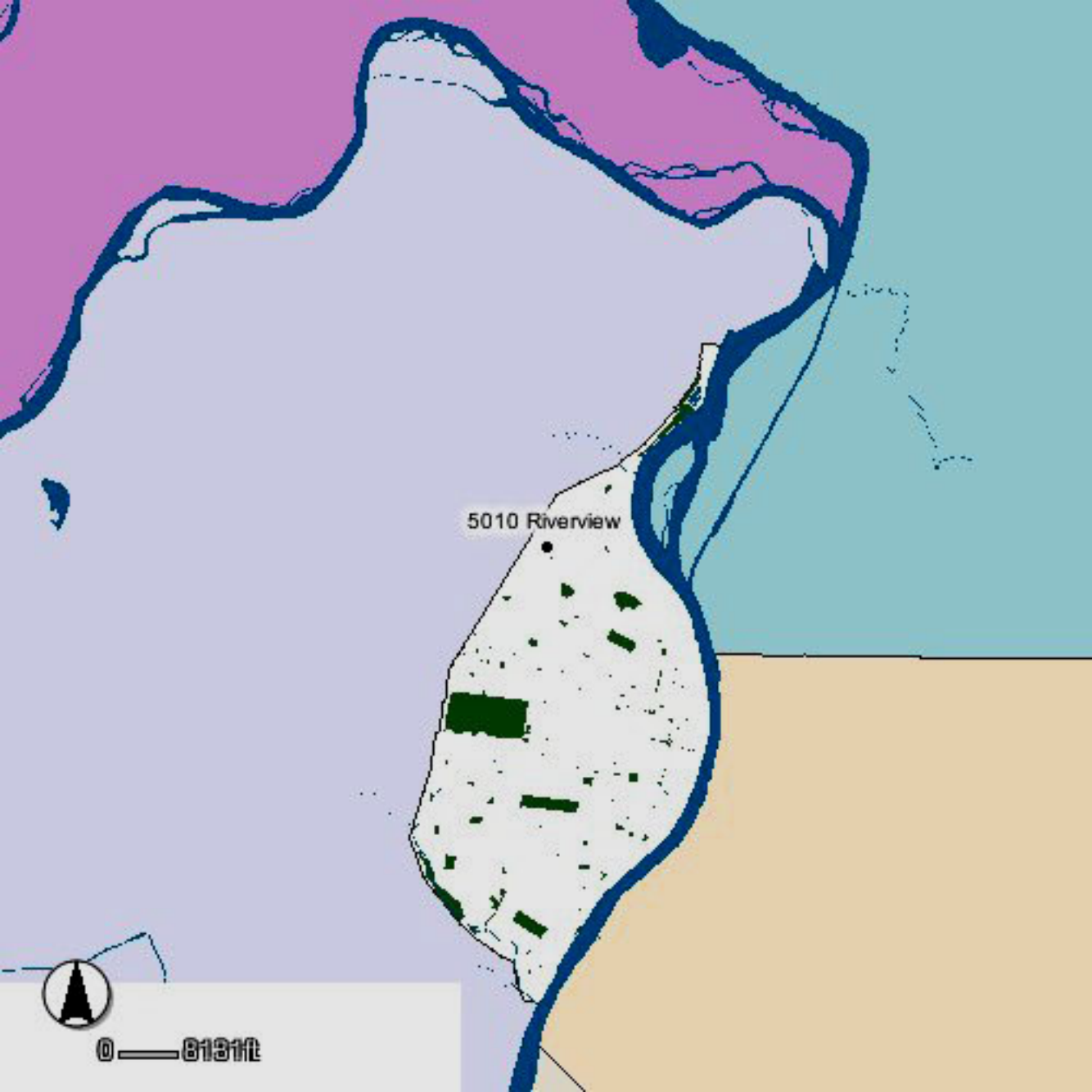
22. (cont.) Sources of information. Expand box as necessary or add continuation pages.

City building permit #A392, 6/18/1962. Sverdrup & Parcel Associs, architects & engineers. Kloster Co., contractor. "School."

40. (cont.) Description of environment and outbuilding. Expand box as necessary or add continuation pages.

41. (cont.) Description of primary resource. Expand box as necessary, or add continuation pages.

The high school is an irregularly shaped three story building. Its many facades feature concrete framing, aluminum windows, and various forms of brickwork. Ribbons of windows punctuate the facades at all levels. The one-story main entry projects slightly and features a metal canopy over the bay of doors with clerestory windows above.



5010 Riverview



0 — 8131ft



5010 Riverview



0 10772







ARCHITECTURAL/HISTORIC INVENTORY FORM

1. Survey no. SLC-AS-047		2. Survey name: Thematic Survey of Modern Movement Architecture in St. Louis	
3. County: St. Louis [Independent City]		4. Address: 5033 RIVERVIEW BLVD	
Alternate address if applicable			
5. City/State: St. Louis [Independent City], M		6. UTM: LAT LONG:	7. Township/Range/Section: T: R: S: N/A
8. Historic Name (if known):		9. Present/other name (if known):	
10. Ownership:	11a. Historic Use (if known):	11b. Current Use:	

HISTORICAL DATA

12. Construction date: Major addition/alteration date:	1947	15. Architect:	18. Previously surveyed? <input type="checkbox"/> Cite survey name in box 22 cont. (page 3)
13. Significant date/period:		16. Builder/contractor:	19. On National Register? Cite nomination name in box 22 cont. (page 3)
14. Area(s) of significance:		17. Original or significant owner:	20. National Register eligible?
21. History and significance on continuation page. <input type="checkbox"/>		22. Sources of information on continuation page. <input type="checkbox"/>	Historic District Potential? <input type="checkbox"/> Name of Potential District?

ARCHITECTURAL INFORMATION

23. Category of Property:	30. Roof Material:	37. Windows: Type:
24. Vernacular or property type: 1-Story Commercial	31. Chimney placement:	Panes
25. Architectural style: Modern Movements	32. Structural system:	38. Acreage (rural): Visible from public road? <input type="checkbox"/>
26. Plan Shape:	33. Exterior wall cladding:	39. Changes: (describe in box 41 cont.) <input type="checkbox"/> Addition Date(s): <input type="checkbox"/> Altered Date(s): <input type="checkbox"/> Moved Date(s): <input type="checkbox"/> Other Date(s):
27. Number of Stories:	34. Foundation Material:	Endangered by:
28. No. of bays (1st floor)	35. Basement type:	40. No. outbuildings (describe in box 40 cont.):
29. Roof Type:	36. Front Porch Type:	41. Further description of building features and associated resources on continuation page. <input type="checkbox"/>

OTHER

42. Current Owner/address: BARNETT, DEBRA & ARMENTHA	43. Inventory form prepared by (name):	44. Survey date:
5033 RIVERVIEW BLVD ST LOUIS MO 63120	Additional Information/revisions by:	45. Date of revisions:
FOR SHPO USE:		Survey Category: <input type="checkbox"/> RLS <input type="checkbox"/> ILS <input type="checkbox"/> Significant Properties List

Date entered in inventory:	Level of survey: <input type="checkbox"/> reconnaissance <input type="checkbox"/> intensive	Additional research? <input type="checkbox"/> yes <input type="checkbox"/> no
National Register Status: <input type="checkbox"/> listed <input type="checkbox"/> in listed district	Other:	
Name:		
<input type="checkbox"/> pending listing <input type="checkbox"/> not eligible <input type="checkbox"/> eligible(district) <input type="checkbox"/> eligible (individually) <input type="checkbox"/> not determined		



ARCHITECTURAL/HISTORIC INVENTORY FORM

5033 RIVERVIEW BLVD

LOCATION MAP (include north arrow):

SITE MAP/PLAN (include north arrow):

Insert photograph of primary structure on property:

Photo 1:

Photo 2:

Description:

Description:

Date:

CD No.:

Image No.

Date:

CD No.:

Image No.

Photographer:

Main Photo: Images2012\CompleteSurveyPhotos\Riverview5033.JPG



ARCHITECTURAL/HISTORIC INVENTORY FORM

5033 RIVERVIEW BLVD

21.(cont.) History:and significance. Expand box as necessary or add continuation pages.

22. (cont.) Sources of information. Expand box as necessary or add continuation pages.

40. (cont.) Description of environment and outbuilding. Expand box as necessary or add continuation pages.

41. (cont.) Description of primary resource. Expand box as necessary, or add continuation pages.

Concrete block construction. Entryway has been remodeled with EIFS. "Debbie's Delight"

DEBBIE'S
DELIGHT

5033

OPEN





ARCHITECTURAL/HISTORIC INVENTORY FORM

1. Survey no. SLC-AS-047		2. Survey name: Thematic Survey of Midcentury Modern Movement Nonresidential Architecture in St. Louis	
3. County: St. Louis [Independent City]		4. Address: 5051 RIVERVIEW BLVD	
Alternate address if applicable			
5. City/State: St. Louis [Independent City], M		6. UTM: LAT LONG:	7. Township/Range/Section: T: R: S: N/A
8. Historic Name (if known):		9. Present/other name (if known):	
10. Ownership:	11a. Historic Use (if known):	11b. Current Use:	

HISTORICAL DATA

12. Construction date: Major addition/alteration date:	1965	15. Architect:	18. Previously surveyed? <input type="checkbox"/> Cite survey name in box 22 cont. (page 3)
13. Significant date/period:		16. Builder/contractor:	19. On National Register? Cite nomination name in box 22 cont. (page 3)
14. Area(s) of significance:		17. Original or significant owner:	20. National Register eligible?
21. History and significance on continuation page. <input type="checkbox"/>		22. Sources of information on continuation page. <input type="checkbox"/>	Historic District Potential? <input type="checkbox"/> Name of Potential District?

ARCHITECTURAL INFORMATION

23. Category of Property:	30. Roof Material:	37. Windows: Type:
24. Vernacular or property type: 1-Story Commercial	31. Chimney placement:	Panes
25. Architectural style: Modern Movements	32. Structural system:	38. Acreage (rural): Visible from public road? <input type="checkbox"/>
26. Plan Shape:	33. Exterior wall cladding:	39. Changes: (describe in box 41 cont.) <input type="checkbox"/> Addition Date(s) <input type="checkbox"/> Altered Date(s) <input type="checkbox"/> Moved Date(s) <input type="checkbox"/> Other Date(s)
27. Number of Stories:	34. Foundation Material:	Endangered by:
28. No. of bays (1st floor)	35. Basement type:	40. No. outbuildings (describe in box 40 cont.):
29. Roof Type:	36. Front Porch Type:	41. Further description of building features and associated resources on continuation page. <input type="checkbox"/>

OTHER

42. Current Owner/address: LRA	43. Inventory form prepared by (name):	44. Survey date:
1520 MARKET ST STE 2000 ST LOUIS MO 63103	Additional Information/revisions by:	45. Date of revisions:
FOR SHPO USE:		Survey Category: <input type="checkbox"/> RLS <input type="checkbox"/> ILS <input type="checkbox"/> Significant Properties List

Date entered in inventory:	Level of survey: <input type="checkbox"/> reconnaissance <input type="checkbox"/> intensive	Additional research? <input type="checkbox"/> yes <input type="checkbox"/> no
National Register Status: <input type="checkbox"/> listed <input type="checkbox"/> in listed district	Other:	
Name:		
<input type="checkbox"/> pending listing <input type="checkbox"/> not eligible <input type="checkbox"/> eligible(district) <input type="checkbox"/> eligible (individually) <input type="checkbox"/> not determined		



ARCHITECTURAL/HISTORIC INVENTORY FORM

5051 RIVERVIEW BLVD

LOCATION MAP (include north arrow):

SITE MAP/PLAN (include north arrow):

Insert photograph of primary structure on property:

Photo 1:

Photo 2:

Description:

Description:

Date:

CD No.:

Image No.

Date:

CD No.:

Image No.

Photographer:

Main Photo: Images2012\CompleteSurveyPhotos\Riverview5051.JPG



ARCHITECTURAL/HISTORIC INVENTORY FORM

5051 RIVERVIEW BLVD

21.(cont.) History:and significance. Expand box as necessary or add continuation pages.

22. (cont.) Sources of information. Expand box as necessary or add continuation pages.

40. (cont.) Description of environment and outbuilding. Expand box as necessary or add continuation pages.

41. (cont.) Description of primary resource. Expand box as necessary, or add continuation pages.

covered in vertical wood board and batten siding.





ARCHITECTURAL/HISTORIC INVENTORY FORM

1. Survey no. SLC-AS-047	2. Survey name: Thematic Survey of Midcentury Modern Movement Nonresidential Architecture in St. Louis		
3. County: St. Louis [Independent City]	4. Address: 5512-4 RIVERVIEW BLVD		
Alternate address if applicable			
5. City/State: St. Louis [Independent City], M	6. UTM:	or: LAT	7. Township/Range/Section: T: R: S: N/A
8. Historic Name (if known):		9. Present/other name (if known):	
10. Ownership:		11a. Historic Use (if known):	11b. Current Use:

HISTORICAL DATA

12. Construction date: Major addition/alteration date:	1955	15. Architect:	18. Previously surveyed? <input type="checkbox"/> Cite survey name in box 22 cont. (page 3)
13. Significant date/period:		16. Builder/contractor:	19. On National Register? Cite nomination name in box 22 cont. (page 3)
14. Area(s) of significance:		17. Original or significant owner:	20. National Register eligible?
21. History and significance on continuation page. <input type="checkbox"/>		22. Sources of information on continuation page. <input type="checkbox"/>	Historic District Potential? <input type="checkbox"/> Name of Potential District?

ARCHITECTURAL INFORMATION

23. Category of Property:	30. Roof Material:	37. Windows: Type:
24. Vernacular or property type: 1-Story Commercial	31. Chimney placement:	Panes
25. Architectural style: Modern Movements	32. Structural system:	38. Acreage (rural): Visible from public road? <input type="checkbox"/>
26. Plan Shape:	33. Exterior wall cladding:	39. Changes: (describe in box 41 cont.) <input type="checkbox"/> Addition Date(s): <input type="checkbox"/> Altered Date(s): <input type="checkbox"/> Moved Date(s): <input type="checkbox"/> Other Date(s):
27. Number of Stories:	34. Foundation Material:	Endangered by:
28. No. of bays (1st floor)	35. Basement type:	40. No. outbuildings (describe in box 40 cont.):
29. Roof Type:	36. Front Porch Type:	41. Further description of building features and associated resources on continuation page. <input type="checkbox"/>

OTHER

42. Current Owner/address: GARLAND, CARL E & VELMA S	43. Inventory form prepared by (name):	44. Survey date:
627 COUNTRY SQUIRE CIRCLE	Additional Information/revisions by:	45. Date of revisions:
ST PETERS MO 63376		Survey Category: <input type="checkbox"/> RLS <input type="checkbox"/> ILS <input type="checkbox"/> Significant Properties List

FOR SHPO USE:

Date entered in inventory:	Level of survey: <input type="checkbox"/> reconnaissance <input type="checkbox"/> intensive	Additional research? <input type="checkbox"/> yes <input type="checkbox"/> no
National Register Status: <input type="checkbox"/> listed <input type="checkbox"/> in listed district	Other:	
Name:		
<input type="checkbox"/> pending listing <input type="checkbox"/> not eligible <input type="checkbox"/> eligible(district) <input type="checkbox"/> eligible (individually) <input type="checkbox"/> not determined		



ARCHITECTURAL/HISTORIC INVENTORY FORM

5512-4 RIVERVIEW BLVD

LOCATION MAP (include north arrow):

SITE MAP/PLAN (include north arrow):

Insert photograph of primary structure on property:

Photo 1:

Photo 2:

Description:

Description:

Date:

CD No.:

Image No.

Date:

CD No.:

Image No.

Photographer:

Main Photo: Images2012\CompleteSurveyPhotos\Riverview5512.JPG



ARCHITECTURAL/HISTORIC INVENTORY FORM

5512-4 RIVERVIEW BLVD

21.(cont.) History:and significance. Expand box as necessary or add continuation pages.

22. (cont.) Sources of information. Expand box as necessary or add continuation pages.

40. (cont.) Description of environment and outbuilding. Expand box as necessary or add continuation pages.

41. (cont.) Description of primary resource. Expand box as necessary, or add continuation pages.

red brick veneer on front/concrete block construction. Two storefronts. Barber shop and church



Show
Time
BARBER &
610

BEAUTY SALON I
6013

VOICE OF GOD
PENTECOSTAL
CHURCH
OF THE
APOSTOLIC FAITH
SUNDAY SCHOOL
10:00 A.M.
BIBLE STUDY WED.
7:00 P.M.
Pastor: [illegible]
Deacons: [illegible]



ARCHITECTURAL/HISTORIC INVENTORY FORM

1. Survey no. SLC-AS-047	2. Survey name: Thematic Survey of Midcentury Modern Movement Nonresidential Architecture in St. Louis		
3. County: St. Louis [Independent City]	4. Address: 5541 RIVERVIEW BLVD		
Alternate address if applicable			
5. City/State: St. Louis [Independent City], M	6. UTM:	or: LAT	7. Township/Range/Section: T: R: S: N/A
8. Historic Name (if known):		9. Present/other name (if known):	
10. Ownership:	11a. Historic Use (if known):	11b. Current Use:	

HISTORICAL DATA

12. Construction date: Major addition/alteration date:	1956	15. Architect:	18. Previously surveyed? <input type="checkbox"/> Cite survey name in box 22 cont. (page 3)
13. Significant date/period:		16. Builder/contractor:	19. On National Register? Cite nomination name in box 22 cont. (page 3)
14. Area(s) of significance:		17. Original or significant owner:	20. National Register eligible?
21. History and significance on continuation page. <input type="checkbox"/>		22. Sources of information on continuation page. <input type="checkbox"/>	Historic District Potential? <input type="checkbox"/> Name of Potential District?

ARCHITECTURAL INFORMATION

23. Category of Property:	30. Roof Material:	37. Windows: Type:
24. Vernacular or property type: Institutional/Organization	31. Chimney placement:	Panes
25. Architectural style: Modern Movements	32. Structural system:	38. Acreage (rural): Visible from public road? <input type="checkbox"/>
26. Plan Shape:	33. Exterior wall cladding:	39. Changes: (describe in box 41 cont.) <input type="checkbox"/> Addition Date(s): <input type="checkbox"/> Altered Date(s): <input type="checkbox"/> Moved Date(s): <input type="checkbox"/> Other Date(s):
27. Number of Stories:	34. Foundation Material:	Endangered by:
28. No. of bays (1st floor)	35. Basement type:	40. No. outbuildings (describe in box 40 cont.):
29. Roof Type:	36. Front Porch Type:	41. Further description of building features and associated resources on continuation page. <input type="checkbox"/>

OTHER

42. Current Owner/address: CITY OF ST LOUIS	43. Inventory form prepared by (name):	44. Survey date:
1200 MARKET ST ST LOUIS MO 63103	Additional Information/revisions by:	45. Date of revisions:
FOR SHPO USE:		Survey Category: <input type="checkbox"/> RLS <input type="checkbox"/> ILS <input type="checkbox"/> Significant Properties List

Date entered in inventory:	Level of survey: <input type="checkbox"/> reconnaissance <input type="checkbox"/> intensive	Additional research? <input type="checkbox"/> yes <input type="checkbox"/> no
National Register Status: <input type="checkbox"/> listed <input type="checkbox"/> in listed district	Other:	
Name:		
<input type="checkbox"/> pending listing <input type="checkbox"/> not eligible <input type="checkbox"/> eligible(district) <input type="checkbox"/> eligible (individually) <input type="checkbox"/> not determined		



ARCHITECTURAL/HISTORIC INVENTORY FORM

5541 RIVERVIEW BLVD

LOCATION MAP (include north arrow):

SITE MAP/PLAN (include north arrow):

Insert photograph of primary structure on property:

Photo 1:

Photo 2:

Description:

Description:

Date:

CD No.:

Image No.

Date:

CD No.:

Image No.

Photographer:

Main Photo: Images2012\CompleteSurveyPhotos\Riverview5541.JPG



ARCHITECTURAL/HISTORIC INVENTORY FORM

5541 RIVERVIEW BLVD

21.(cont.) History:and significance. Expand box as necessary or add continuation pages.

22. (cont.) Sources of information. Expand box as necessary or add continuation pages.

40. (cont.) Description of environment and outbuilding. Expand box as necessary or add continuation pages.

41. (cont.) Description of primary resource. Expand box as necessary, or add continuation pages.

Former Funeral home. Colonial revival detailing. Large addition on south side.



MHDCHC
FLORENCE HILL HEALTH CENTER
314-389-4566

MHDCHC
FLORENCE HILL HEALTH CENTER
314-389-4566

MHDCHC
FLORENCE HILL HEALTH CENTER
314-389-4566

MHDCHC
FLORENCE HILL HEALTH CENTER
314-389-4566



ARCHITECTURAL/HISTORIC INVENTORY FORM

1. Survey no. SLC-AS-047	2. Survey name: Thematic Survey of Modern Movement Architecture in St. Louis		
3. County: St. Louis [Independent City]	4. Address: 5619-25 RIVERVIEW BLVD		
Alternate address if applicable			
5. City/State: St. Louis [Independent City], M	6. UTM:	or: LAT	7. Township/Range/Section: T: R: S: N/A
8. Historic Name (if known):		9. Present/other name (if known):	
10. Ownership:	11a. Historic Use (if known):	11b. Current Use:	

HISTORICAL DATA

12. Construction date: Major addition/alteration date:	1949	15. Architect:	18. Previously surveyed? <input type="checkbox"/> Cite survey name in box 22 cont. (page 3)
13. Significant date/period:		16. Builder/contractor:	
14. Area(s) of significance:		17. Original or significant owner:	19. On National Register? Cite nomination name in box 22 cont. (page 3)
			20. National Register eligible?
21. History and significance on continuation page. <input type="checkbox"/>		22. Sources of information on continuation page. <input type="checkbox"/>	Historic District Potential? <input type="checkbox"/> Name of Potential District?

ARCHITECTURAL INFORMATION

23. Category of Property:	30. Roof Material:	37. Windows: Type:
24. Vernacular or property type: Industrial/Warehouse	31. Chimney placement:	Panes
25. Architectural style: Modern Movements	32. Structural system:	38. Acreage (rural): Visible from public road? <input type="checkbox"/>
26. Plan Shape:	33. Exterior wall cladding:	39. Changes: (describe in box 41 cont.) <input type="checkbox"/> Addition Date(s) <input type="checkbox"/> Altered Date(s) <input type="checkbox"/> Moved Date(s) <input type="checkbox"/> Other Date(s)
27. Number of Stories:	34. Foundation Material:	Endangered by:
28. No. of bays (1st floor)	35. Basement type:	40. No. outbuildings (describe in box 40 cont.):
29. Roof Type:	36. Front Porch Type:	41. Further description of building features and associated resources on continuation page. <input type="checkbox"/>

OTHER

42. Current Owner/address: MOORE, ROY	43. Inventory form prepared by (name):	44. Survey date:
716 S BENVENUE DR ST LOUIS MO 63137	Additional Information/revisions by:	45. Date of revisions:
FOR SHPO USE:		Survey Category: <input type="checkbox"/> RLS <input type="checkbox"/> ILS <input type="checkbox"/> Significant Properties List

Date entered in inventory:	Level of survey: <input type="checkbox"/> reconnaissance <input type="checkbox"/> intensive	Additional research? <input type="checkbox"/> yes <input type="checkbox"/> no
National Register Status: <input type="checkbox"/> listed <input type="checkbox"/> in listed district	Other:	
Name:		
<input type="checkbox"/> pending listing <input type="checkbox"/> not eligible <input type="checkbox"/> eligible(district) <input type="checkbox"/> eligible (individually) <input type="checkbox"/> not determined		



5619-25 RIVERVIEW BLVD

LOCATION MAP (include north arrow):	SITE MAP/PLAN (include north arrow):

Insert photograph of primary structure on property:

Photo 1:					Photo 2:						
Description:					Description:						
Date:		CD No.:		Image No.		Date:		CD No.:		Image No.	
Photographer:											
Main Photo: Images2012\CompleteSurveyPhotos\Riverview5619.JPG											



ARCHITECTURAL/HISTORIC INVENTORY FORM

5619-25 RIVERVIEW BLVD

21.(cont.) History:and significance. Expand box as necessary or add continuation pages.

22. (cont.) Sources of information. Expand box as necessary or add continuation pages.

40. (cont.) Description of environment and outbuilding. Expand box as necessary or add continuation pages.

41. (cont.) Description of primary resource. Expand box as necessary, or add continuation pages.

Concrete Block Auto-repair garage



5619

LACY
CLAY

LARSON



ARCHITECTURAL/HISTORIC INVENTORY FORM

1. Survey no. SLC-AS-047		2. Survey name: Thematic Survey of Midcentury Modern Movement Nonresidential Architecture in St. Louis	
3. County: St. Louis [Independent City]		4. Address: 8649 RIVERVIEW BLVD	
Alternate address if applicable			
5. City/State: St. Louis [Independent City], M		6. UTM: LAT	7. Township/Range/Section: T: R: S: N/A
8. Historic Name (if known):		9. Present/other name (if known):	
10. Ownership:	11a. Historic Use (if known):	11b. Current Use:	

HISTORICAL DATA

12. Construction date: Major addition/alteration date:	1967	15. Architect:	18. Previously surveyed? <input type="checkbox"/> Cite survey name in box 22 cont. (page 3)
13. Significant date/period:		16. Builder/contractor:	19. On National Register? Cite nomination name in box 22 cont. (page 3)
14. Area(s) of significance:		17. Original or significant owner:	20. National Register eligible?
21. History and significance on continuation page. <input type="checkbox"/>		22. Sources of information on continuation page. <input type="checkbox"/>	Historic District Potential? <input type="checkbox"/> Name of Potential District?

ARCHITECTURAL INFORMATION

23. Category of Property:	30. Roof Material:	37. Windows: Type:
24. Vernacular or property type: Gas Station	31. Chimney placement:	Panes
25. Architectural style: Modern Movements	32. Structural system:	38. Acreage (rural): Visible from public road? <input type="checkbox"/>
26. Plan Shape:	33. Exterior wall cladding:	39. Changes: (describe in box 41 cont.) <input type="checkbox"/> Addition Date(s): <input type="checkbox"/> Altered Date(s): <input type="checkbox"/> Moved Date(s): <input type="checkbox"/> Other Date(s):
27. Number of Stories:	34. Foundation Material:	Endangered by:
28. No. of bays (1st floor)	35. Basement type:	40. No. outbuildings (describe in box 40 cont.):
29. Roof Type:	36. Front Porch Type:	41. Further description of building features and associated resources on continuation page. <input type="checkbox"/>

OTHER

42. Current Owner/address: LOPER, CHARLES DON SR	43. Inventory form prepared by (name):	44. Survey date:
6317 GARESCHE AV ST LOUIS MO 63136	Additional Information/revisions by:	45. Date of revisions:
FOR SHPO USE:		Survey Category: <input type="checkbox"/> RLS <input type="checkbox"/> ILS <input type="checkbox"/> Significant Properties List

Date entered in inventory:	Level of survey: <input type="checkbox"/> reconnaissance <input type="checkbox"/> intensive	Additional research? <input type="checkbox"/> yes <input type="checkbox"/> no
National Register Status: <input type="checkbox"/> listed <input type="checkbox"/> in listed district	Other:	
Name:		
<input type="checkbox"/> pending listing <input type="checkbox"/> not eligible <input type="checkbox"/> eligible(district) <input type="checkbox"/> eligible (individually) <input type="checkbox"/> not determined		



ARCHITECTURAL/HISTORIC INVENTORY FORM

8649 RIVERVIEW BLVD

LOCATION MAP (include north arrow):

SITE MAP/PLAN (include north arrow):

Insert photograph of primary structure on property:

Photo 1:

Photo 2:

Description:

Description:

Date:

CD No.:

Image No.

Date:

CD No.:

Image No.

Photographer:

Main Photo: Images2012\CompleteSurveyPhotos\Riverview8649.JPG



ARCHITECTURAL/HISTORIC INVENTORY FORM

8649 RIVERVIEW BLVD

21.(cont.) History:and significance. Expand box as necessary or add continuation pages.

22. (cont.) Sources of information. Expand box as necessary or add continuation pages.

40. (cont.) Description of environment and outbuilding. Expand box as necessary or add continuation pages.

41. (cont.) Description of primary resource. Expand box as necessary, or add continuation pages.

Small gas station building with some architectural interest including flared projecting eaves, a stone mosaic wall and a metal clerestory. Two large vehicular doors at one end. Large canopy over pump area.





ARCHITECTURAL/HISTORIC INVENTORY FORM

1. Survey no. SLC-AS-047	2. Survey name: Thematic Survey of Modern Movement Architecture in St. Louis		
3. County: St. Louis [Independent City]	4. Address: 8650 RIVERVIEW BLVD		
Alternate address if applicable			
5. City/State: St. Louis [Independent City], M	6. UTM:	or: LAT	7. Township/Range/Section: T: R: S: N/A
8. Historic Name (if known):		9. Present/other name (if known):	
10. Ownership:		11a. Historic Use (if known):	11b. Current Use:

HISTORICAL DATA

12. Construction date: Major addition/alteration date:	1967	15. Architect:	18. Previously surveyed? <input type="checkbox"/> Cite survey name in box 22 cont. (page 3)
13. Significant date/period:		16. Builder/contractor:	19. On National Register? Cite nomination name in box 22 cont. (page 3)
14. Area(s) of significance:		17. Original or significant owner:	20. National Register eligible?
21. History and significance on continuation page. <input type="checkbox"/>		22. Sources of information on continuation page. <input type="checkbox"/>	Historic District Potential? <input type="checkbox"/> Name of Potential District?

ARCHITECTURAL INFORMATION

23. Category of Property:	30. Roof Material:	37. Windows: Type:
24. Vernacular or property type: 1-Story Commercial	31. Chimney placement:	Panes
25. Architectural style: Modern Movements	32. Structural system:	38. Acreage (rural): Visible from public road? <input type="checkbox"/>
26. Plan Shape:	33. Exterior wall cladding:	39. Changes: (describe in box 41 cont.) <input type="checkbox"/> Addition Date(s): <input type="checkbox"/> Altered Date(s): <input type="checkbox"/> Moved Date(s): <input type="checkbox"/> Other Date(s):
27. Number of Stories:	34. Foundation Material:	Endangered by:
28. No. of bays (1st floor)	35. Basement type:	40. No. outbuildings (describe in box 40 cont.):
29. Roof Type:	36. Front Porch Type:	41. Further description of building features and associated resources on continuation page. <input type="checkbox"/>

OTHER

42. Current Owner/address: CIRCLE OF LIGHT CHURCH	43. Inventory form prepared by (name):	44. Survey date:
1308 VERONICA AVENUE ST LOUIS MO 63147	Additional Information/revisions by:	45. Date of revisions:
FOR SHPO USE:		Survey Category: <input type="checkbox"/> RLS <input type="checkbox"/> ILS <input type="checkbox"/> Significant Properties List

Date entered in inventory:	Level of survey: <input type="checkbox"/> reconnaissance <input type="checkbox"/> intensive	Additional research? <input type="checkbox"/> yes <input type="checkbox"/> no
National Register Status: <input type="checkbox"/> listed <input type="checkbox"/> in listed district	Other:	
Name:		
<input type="checkbox"/> pending listing <input type="checkbox"/> not eligible <input type="checkbox"/> eligible(district) <input type="checkbox"/> eligible (individually) <input type="checkbox"/> not determined		



ARCHITECTURAL/HISTORIC INVENTORY FORM

8650 RIVERVIEW BLVD

LOCATION MAP (include north arrow):

SITE MAP/PLAN (include north arrow):

Insert photograph of primary structure on property:

Photo 1:

Photo 2:

Description:

Description:

Date:

CD No.:

Image No.

Date:

CD No.:

Image No.

Photographer:

Main Photo: Images2012\CompleteSurveyPhotos\Riverview8650.JPG



ARCHITECTURAL/HISTORIC INVENTORY FORM

8650 RIVERVIEW BLVD

21.(cont.) History:and significance. Expand box as necessary or add continuation pages.

22. (cont.) Sources of information. Expand box as necessary or add continuation pages.

40. (cont.) Description of environment and outbuilding. Expand box as necessary or add continuation pages.

41. (cont.) Description of primary resource. Expand box as necessary, or add continuation pages.

Hip-roof service garage with central gable. Large vehicular doors. Original storefront removed and replaced with a brick addition.

BETTERWAY
AUTO REPAIR & SALES

314 361-7334





ARCHITECTURAL/HISTORIC INVENTORY FORM

1. Survey no. SLC-AS-047	2. Survey name: Thematic Survey of Midcentury Modern Movement Nonresidential Architecture in St. Louis		
3. County: St. Louis [Independent City]	4. Address: 8701-19 RIVERVIEW BLVD		
Alternate address if applicable			
5. City/State: St. Louis [Independent City], M	6. UTM:	or: LAT	7. Township/Range/Section: T: R: S: N/A
8. Historic Name (if known):		9. Present/other name (if known):	
10. Ownership:	11a. Historic Use (if known):	11b. Current Use:	

HISTORICAL DATA

12. Construction date: Major addition/alteration date:	1949	15. Architect:	18. Previously surveyed? <input type="checkbox"/> Cite survey name in box 22 cont. (page 3)
13. Significant date/period:		16. Builder/contractor:	19. On National Register? Cite nomination name in box 22 cont. (page 3)
14. Area(s) of significance:		17. Original or significant owner:	20. National Register eligible?
21. History and significance on continuation page. <input type="checkbox"/>		22. Sources of information on continuation page. <input type="checkbox"/>	Historic District Potential? <input type="checkbox"/> Name of Potential District?

ARCHITECTURAL INFORMATION

23. Category of Property:	30. Roof Material:	37. Windows: Type:
24. Vernacular or property type: Over 1-Story Commercial	31. Chimney placement:	Panes
25. Architectural style: Modern Movements	32. Structural system:	38. Acreage (rural): Visible from public road? <input type="checkbox"/>
26. Plan Shape:	33. Exterior wall cladding:	39. Changes: (describe in box 41 cont.) <input type="checkbox"/> Addition Date(s): <input type="checkbox"/> Altered Date(s): <input type="checkbox"/> Moved Date(s): <input type="checkbox"/> Other Date(s):
27. Number of Stories:	34. Foundation Material:	Endangered by:
28. No. of bays (1st floor)	35. Basement type:	40. No. outbuildings (describe in box 40 cont.):
29. Roof Type:	36. Front Porch Type:	41. Further description of building features and associated resources on continuation page. <input type="checkbox"/>

OTHER

42. Current Owner/address: FLOWERS, EDDIE L & CHARLOTTE A	43. Inventory form prepared by (name):	44. Survey date:
1504 HORNSBY AVE ST LOUIS MO 63147	Additional Information/revisions by:	45. Date of revisions:
FOR SHPO USE:		Survey Category: <input type="checkbox"/> RLS <input type="checkbox"/> ILS <input type="checkbox"/> Significant Properties List

Date entered in inventory:	Level of survey: <input type="checkbox"/> reconnaissance <input type="checkbox"/> intensive	Additional research? <input type="checkbox"/> yes <input type="checkbox"/> no
National Register Status: <input type="checkbox"/> listed <input type="checkbox"/> in listed district	Other:	
Name:		
<input type="checkbox"/> pending listing <input type="checkbox"/> not eligible <input type="checkbox"/> eligible(district) <input type="checkbox"/> eligible (individually) <input type="checkbox"/> not determined		



ARCHITECTURAL/HISTORIC INVENTORY FORM

8701-19 RIVERVIEW BLVD

LOCATION MAP (include north arrow):

SITE MAP/PLAN (include north arrow):

Insert photograph of primary structure on property:

Photo 1:

Photo 2:

Description:

Description:

Date:

CD No.:

Image No.

Date:

CD No.:

Image No.

Photographer:

Main Photo: Images2012\CompleteSurveyPhotos\Riverview8701.JPG



ARCHITECTURAL/HISTORIC INVENTORY FORM

8701-19 RIVERVIEW BLVD

21.(cont.) History:and significance. Expand box as necessary or add continuation pages.

22. (cont.) Sources of information. Expand box as necessary or add continuation pages.

40. (cont.) Description of environment and outbuilding. Expand box as necessary or add continuation pages.

41. (cont.) Description of primary resource. Expand box as necessary, or add continuation pages.

Two-story brick commercial building with ribbon windows at 2nd floor. First floor windows covered. Small one-story bump out at corner and larger one-story commercial to east. Windows in one-story section altered.



SIX STARS MARKET
869-5332

6 Stars Market

NOW SERVING:
Breakfast Lunch
Sandwiches Burgers
Hotter Place

Cash Carrying
Free Money Orders
24hr. Eats
Discount Groceries

We take call to orders
(314) 869-5332

CHARLOTTE'S
Banquet Hall

ONE STOP MARKET

HAIR & BEAUTY SHOP



ARCHITECTURAL/HISTORIC INVENTORY FORM

1. Survey no. SLC-AS-047		2. Survey name: Thematic Survey of Midcentury Modern Movement Nonresidential Architecture in St. Louis	
3. County: St. Louis [Independent City]		4. Address: 8960 RIVERVIEW BLVD	
Alternate address if applicable			
5. City/State: St. Louis [Independent City], M		6. UTM: LAT LONG:	7. Township/Range/Section: T: R: S: N/A
8. Historic Name (if known):		9. Present/other name (if known):	
10. Ownership:	11a. Historic Use (if known):	11b. Current Use:	

HISTORICAL DATA

12. Construction date: Major addition/alteration date:	1955	15. Architect:	18. Previously surveyed? <input type="checkbox"/> Cite survey name in box 22 cont. (page 3)
13. Significant date/period:		16. Builder/contractor:	19. On National Register? Cite nomination name in box 22 cont. (page 3)
14. Area(s) of significance:		17. Original or significant owner:	20. National Register eligible?
21. History and significance on continuation page. <input type="checkbox"/>		22. Sources of information on continuation page. <input type="checkbox"/>	Historic District Potential? <input type="checkbox"/> Name of Potential District?

ARCHITECTURAL INFORMATION

23. Category of Property:	30. Roof Material:	37. Windows: Type:
24. Vernacular or property type: 1-Story Commercial	31. Chimney placement:	Panes
25. Architectural style: Modern Movements	32. Structural system:	38. Acreage (rural): Visible from public road? <input type="checkbox"/>
26. Plan Shape:	33. Exterior wall cladding:	39. Changes: (describe in box 41 cont.) <input type="checkbox"/> Addition Date(s): <input type="checkbox"/> Altered Date(s): <input type="checkbox"/> Moved Date(s): <input type="checkbox"/> Other Date(s):
27. Number of Stories:	34. Foundation Material:	Endangered by:
28. No. of bays (1st floor)	35. Basement type:	40. No. outbuildings (describe in box 40 cont.):
29. Roof Type:	36. Front Porch Type:	41. Further description of building features and associated resources on continuation page. <input type="checkbox"/>

OTHER

42. Current Owner/address: PROGRESS PROJECT LLC C/O PROGRESS PROJECT LLC 101 W ARGONNE STE 211 ST LOUIS MO 63122	43. Inventory form prepared by (name): Additional Information/revisions by:	44. Survey date: 45. Date of revisions: Survey Category: <input type="checkbox"/> RLS <input type="checkbox"/> ILS <input type="checkbox"/> Significant Properties List
--	--	--

FOR SHPO USE:

Date entered in inventory:	Level of survey: <input type="checkbox"/> reconnaissance <input type="checkbox"/> intensive	Additional research? <input type="checkbox"/> yes <input type="checkbox"/> no
National Register Status: <input type="checkbox"/> listed <input type="checkbox"/> in listed district	Other:	
Name:		
<input type="checkbox"/> pending listing <input type="checkbox"/> not eligible <input type="checkbox"/> eligible(district) <input type="checkbox"/> eligible (individually) <input type="checkbox"/> not determined		



ARCHITECTURAL/HISTORIC INVENTORY FORM

8960 RIVERVIEW BLVD

LOCATION MAP (include north arrow):

SITE MAP/PLAN (include north arrow):

Insert photograph of primary structure on property:

Photo 1:

Photo 2:

Description:

Description:

Date:

CD No.:

Image No.

Date:

CD No.:

Image No.

Photographer:

Main Photo: Images2012\CompleteSurveyPhotos\RiverviewBlvd8960.JPG



ARCHITECTURAL/HISTORIC INVENTORY FORM

8960 RIVERVIEW BLVD

21.(cont.) History:and significance. Expand box as necessary or add continuation pages.

22. (cont.) Sources of information. Expand box as necessary or add continuation pages.

40. (cont.) Description of environment and outbuilding. Expand box as necessary or add continuation pages.

41. (cont.) Description of primary resource. Expand box as necessary, or add continuation pages.

"Strip" mall with wide overhang and concrete pilasters separating storefronts. Parapet and storefronts have been remodeled.



KINGS
BEAUTY

meat produce dairy frozen

Save
A Lot



ARCHITECTURAL/HISTORIC INVENTORY FORM

1. Survey no. SLC-AS-047	2. Survey name: Thematic Survey of Modern Movement Architecture in St. Louis		
3. County: St. Louis [Independent City]	4. Address: 9009 RIVERVIEW BLVD		
Alternate address if applicable			
5. City/State: St. Louis [Independent City], M	6. UTM:	or: LAT	7. Township/Range/Section: T: R: S: N/A
8. Historic Name (if known):		9. Present/other name (if known):	
10. Ownership:	11a. Historic Use (if known):	11b. Current Use:	

HISTORICAL DATA

12. Construction date: Major addition/alteration date:	1963	15. Architect:	18. Previously surveyed? <input type="checkbox"/> Cite survey name in box 22 cont. (page 3)
13. Significant date/period:		16. Builder/contractor:	
14. Area(s) of significance:		17. Original or significant owner:	19. On National Register? Cite nomination name in box 22 cont. (page 3)
			20. National Register eligible?
21. History and significance on continuation page. <input type="checkbox"/>		22. Sources of information on continuation page. <input type="checkbox"/>	Historic District Potential? <input type="checkbox"/> Name of Potential District?

ARCHITECTURAL INFORMATION

23. Category of Property:	30. Roof Material:	37. Windows: Type:
24. Vernacular or property type: 1-Story Commercial	31. Chimney placement:	Panes
25. Architectural style: Modern Movements	32. Structural system:	38. Acreage (rural): Visible from public road? <input type="checkbox"/>
26. Plan Shape:	33. Exterior wall cladding:	39. Changes: (describe in box 41 cont.) <input type="checkbox"/> Addition Date(s): <input type="checkbox"/> Altered Date(s): <input type="checkbox"/> Moved Date(s): <input type="checkbox"/> Other Date(s):
27. Number of Stories:	34. Foundation Material:	Endangered by:
28. No. of bays (1st floor)	35. Basement type:	40. No. outbuildings (describe in box 40 cont.):
29. Roof Type:	36. Front Porch Type:	41. Further description of building features and associated resources on continuation page. <input type="checkbox"/>

OTHER

42. Current Owner/address: CHUC, KIEN N & HENRY N & TOAN	43. Inventory form prepared by (name):	44. Survey date:
9009 RIVERVIEW BLVD	Additional Information/revisions by:	45. Date of revisions:
ST LOUIS MO 63147		Survey Category: <input type="checkbox"/> RLS <input type="checkbox"/> ILS <input type="checkbox"/> Significant Properties List

FOR SHPO USE:

Date entered in inventory:	Level of survey: <input type="checkbox"/> reconnaissance <input type="checkbox"/> intensive	Additional research? <input type="checkbox"/> yes <input type="checkbox"/> no
National Register Status: <input type="checkbox"/> listed <input type="checkbox"/> in listed district	Other:	
Name:		
<input type="checkbox"/> pending listing <input type="checkbox"/> not eligible <input type="checkbox"/> eligible(district) <input type="checkbox"/> eligible (individually) <input type="checkbox"/> not determined		



ARCHITECTURAL/HISTORIC INVENTORY FORM

9009 RIVERVIEW BLVD

LOCATION MAP (include north arrow):

SITE MAP/PLAN (include north arrow):

Insert photograph of primary structure on property:

Photo 1:

Photo 2:

Description:

Description:

Date:

CD No.:

Image No.

Date:

CD No.:

Image No.

Photographer:

Main Photo: Images2012\CompleteSurveyPhotos\Riverview9009.JPG



ARCHITECTURAL/HISTORIC INVENTORY FORM

9009 RIVERVIEW BLVD

21.(cont.) History:and significance. Expand box as necessary or add continuation pages.

22. (cont.) Sources of information. Expand box as necessary or add continuation pages.

40. (cont.) Description of environment and outbuilding. Expand box as necessary or add continuation pages.

41. (cont.) Description of primary resource. Expand box as necessary, or add continuation pages.

Chain restaurant building which has been remodeled, openings infilled/altered.



C&W Chop Suey

Fried
FISH
SHRIMP





ARCHITECTURAL/HISTORIC INVENTORY FORM

1. Survey no. SLC-AS-047	2. Survey name: Thematic Survey of Midcentury Modern Movement Nonresidential Architecture in St. Louis		
3. County: St. Louis [Independent City]	4. Address: 8907-51 RIVERVIEW DR		
Alternate address if applicable			
5. City/State: St. Louis [Independent City], M	6. UTM:	or: LAT	7. Township/Range/Section: T: R: S: N/A
8. Historic Name (if known):		9. Present/other name (if known):	
10. Ownership:	11a. Historic Use (if known):	11b. Current Use:	

HISTORICAL DATA

12. Construction date: Major addition/alteration date:	1958 1975	15. Architect:	18. Previously surveyed? <input type="checkbox"/> Cite survey name in box 22 cont. (page 3)
13. Significant date/period:		16. Builder/contractor:	19. On National Register? Cite nomination name in box 22 cont. (page 3)
14. Area(s) of significance:		17. Original or significant owner:	20. National Register eligible?
21. History and significance on continuation page. <input type="checkbox"/>		22. Sources of information on continuation page. <input type="checkbox"/>	Historic District Potential? <input type="checkbox"/> Name of Potential District?

ARCHITECTURAL INFORMATION

23. Category of Property:	30. Roof Material:	37. Windows: Type:
24. Vernacular or property type: 1-Story Commercial	31. Chimney placement:	Panes
25. Architectural style: Modern Movements	32. Structural system:	38. Acreage (rural): Visible from public road? <input type="checkbox"/>
26. Plan Shape:	33. Exterior wall cladding:	39. Changes: (describe in box 41 cont.) <input type="checkbox"/> Addition Date(s): <input type="checkbox"/> Altered Date(s): <input type="checkbox"/> Moved Date(s): <input type="checkbox"/> Other Date(s):
27. Number of Stories:	34. Foundation Material:	Endangered by:
28. No. of bays (1st floor)	35. Basement type:	40. No. outbuildings (describe in box 40 cont.):
29. Roof Type:	36. Front Porch Type:	41. Further description of building features and associated resources on continuation page. <input type="checkbox"/>

OTHER

42. Current Owner/address: 8850 BELLEFONTAINE LLC	43. Inventory form prepared by (name):	44. Survey date:
800 SOUTH HIGHWAY DR FENTON MO 63026	Additional Information/revisions by:	45. Date of revisions:
Survey Category: <input type="checkbox"/> RLS <input type="checkbox"/> ILS <input type="checkbox"/> Significant Properties List		

FOR SHPO USE:

Date entered in inventory:	Level of survey: <input type="checkbox"/> reconnaissance <input type="checkbox"/> intensive	Additional research? <input type="checkbox"/> yes <input type="checkbox"/> no
National Register Status: <input type="checkbox"/> listed <input type="checkbox"/> in listed district	Other:	
Name:		
<input type="checkbox"/> pending listing <input type="checkbox"/> not eligible <input type="checkbox"/> eligible(district) <input type="checkbox"/> eligible (individually) <input type="checkbox"/> not determined		



ARCHITECTURAL/HISTORIC INVENTORY FORM

8907-51 RIVERVIEW DR

LOCATION MAP (include north arrow):

SITE MAP/PLAN (include north arrow):

Insert photograph of primary structure on property:

Photo 1:

Photo 2:

Description:

Description:

Date:

CD No.:

Image No.

Date:

CD No.:

Image No.

Photographer:

Main Photo: Images2012\CompleteSurveyPhotos\Riverview8907a.JPG



ARCHITECTURAL/HISTORIC INVENTORY FORM

8907-51 RIVERVIEW DR

21.(cont.) History:and significance. Expand box as necessary or add continuation pages.

22. (cont.) Sources of information. Expand box as necessary or add continuation pages.

40. (cont.) Description of environment and outbuilding. Expand box as necessary or add continuation pages.

41. (cont.) Description of primary resource. Expand box as necessary, or add continuation pages.

2 buildings. 1 strip mall. 1 bank building. Strip mall is modified and basically non-descript. Bank has texured concrete panels.







ARCHITECTURAL/HISTORIC INVENTORY FORM

1. Survey no. SLC-AS-047		2. Survey name: Thematic Survey of Midcentury Modern Movement Nonresidential Architecture in St. Louis	
3. County: St. Louis [Independent City]		4. Address: 8910-2 RIVERVIEW DR	
Alternate address if applicable			
5. City/State: St. Louis [Independent City], M		6. UTM: LAT LONG:	7. Township/Range/Section: T: R: S: N/A
8. Historic Name (if known):		9. Present/other name (if known):	
10. Ownership:	11a. Historic Use (if known):	11b. Current Use:	

HISTORICAL DATA

12. Construction date: Major addition/alteration date:	1952	15. Architect:	18. Previously surveyed? <input type="checkbox"/> Cite survey name in box 22 cont. (page 3)
13. Significant date/period:		16. Builder/contractor:	19. On National Register? Cite nomination name in box 22 cont. (page 3)
14. Area(s) of significance:		17. Original or significant owner:	20. National Register eligible?
21. History and significance on continuation page. <input type="checkbox"/>		22. Sources of information on continuation page. <input type="checkbox"/>	Historic District Potential? <input type="checkbox"/> Name of Potential District?

ARCHITECTURAL INFORMATION

23. Category of Property:	30. Roof Material:	37. Windows: Type:
24. Vernacular or property type: Gas Station	31. Chimney placement:	Panes
25. Architectural style: Modern Movements	32. Structural system:	38. Acreage (rural): Visible from public road? <input type="checkbox"/>
26. Plan Shape:	33. Exterior wall cladding:	39. Changes: (describe in box 41 cont.) <input type="checkbox"/> Addition Date(s): <input type="checkbox"/> Altered Date(s): <input type="checkbox"/> Moved Date(s): <input type="checkbox"/> Other Date(s):
27. Number of Stories:	34. Foundation Material:	Endangered by:
28. No. of bays (1st floor)	35. Basement type:	40. No. outbuildings (describe in box 40 cont.):
29. Roof Type:	36. Front Porch Type:	41. Further description of building features and associated resources on continuation page. <input type="checkbox"/>

OTHER

42. Current Owner/address: KNR OIL LLC	43. Inventory form prepared by (name):	44. Survey date:
P O BOX 150389	Additional Information/revisions by:	45. Date of revisions:
ST LOUIS MO 63115		Survey Category: <input type="checkbox"/> RLS <input type="checkbox"/> ILS <input type="checkbox"/> Significant Properties List

FOR SHPO USE:

Date entered in inventory:	Level of survey: <input type="checkbox"/> reconnaissance <input type="checkbox"/> intensive	Additional research? <input type="checkbox"/> yes <input type="checkbox"/> no
National Register Status: <input type="checkbox"/> listed <input type="checkbox"/> in listed district	Other:	
Name:		
<input type="checkbox"/> pending listing <input type="checkbox"/> not eligible <input type="checkbox"/> eligible(district) <input type="checkbox"/> eligible (individually) <input type="checkbox"/> not determined		



ARCHITECTURAL/HISTORIC INVENTORY FORM

8910-2 RIVERVIEW DR

LOCATION MAP (include north arrow):

SITE MAP/PLAN (include north arrow):

Insert photograph of primary structure on property:

Photo 1:

Photo 2:

Description:

Description:

Date:

CD No.:

Image No.

Date:

CD No.:

Image No.

Photographer:

Main Photo: Images2012\CompleteSurveyPhotos\RiverviewDr8910.JPG



ARCHITECTURAL/HISTORIC INVENTORY FORM

8910-2 RIVERVIEW DR

21.(cont.) History:and significance. Expand box as necessary or add continuation pages.

22. (cont.) Sources of information. Expand box as necessary or add continuation pages.

40. (cont.) Description of environment and outbuilding. Expand box as necessary or add continuation pages.

41. (cont.) Description of primary resource. Expand box as necessary, or add continuation pages.

not a recognizable standard design





ARCHITECTURAL/HISTORIC INVENTORY FORM

1. Survey no. SLC-AS-047	2. Survey name: Thematic Survey of Midcentury Modern Movement Nonresidential Architecture in St. Louis		
3. County: St. Louis [Independent City]	4. Address: 8934 RIVERVIEW DR		
Alternate address if applicable			
5. City/State: St. Louis [Independent City], M	6. UTM:	or: LAT	7. Township/Range/Section: T: R: S: N/A
8. Historic Name (if known):		9. Present/other name (if known):	
10. Ownership:	11a. Historic Use (if known):	11b. Current Use:	

HISTORICAL DATA

12. Construction date: Major addition/alteration date:	1959	15. Architect:	18. Previously surveyed? <input type="checkbox"/> Cite survey name in box 22 cont. (page 3)
13. Significant date/period:		16. Builder/contractor:	19. On National Register? Cite nomination name in box 22 cont. (page 3)
14. Area(s) of significance:		17. Original or significant owner:	20. National Register eligible?
21. History and significance on continuation page. <input type="checkbox"/>		22. Sources of information on continuation page. <input type="checkbox"/>	Historic District Potential? <input type="checkbox"/> Name of Potential District?

ARCHITECTURAL INFORMATION

23. Category of Property:	30. Roof Material:	37. Windows: Type:
24. Vernacular or property type: 1-Story Commercial	31. Chimney placement:	Panes
25. Architectural style: Modern Movements	32. Structural system:	38. Acreage (rural): Visible from public road? <input type="checkbox"/>
26. Plan Shape:	33. Exterior wall cladding:	39. Changes: (describe in box 41 cont.) <input type="checkbox"/> Addition Date(s): <input type="checkbox"/> Altered Date(s): <input type="checkbox"/> Moved Date(s): <input type="checkbox"/> Other Date(s):
27. Number of Stories:	34. Foundation Material:	Endangered by:
28. No. of bays (1st floor)	35. Basement type:	40. No. outbuildings (describe in box 40 cont.):
29. Roof Type:	36. Front Porch Type:	41. Further description of building features and associated resources on continuation page. <input type="checkbox"/>

OTHER

42. Current Owner/address: BIERMAN, WILLIAM K & RENEE	43. Inventory form prepared by (name):	44. Survey date:
11129 LARIMORE	Additional Information/revisions by:	45. Date of revisions:
ST LOUIS MO 63138		Survey Category: <input type="checkbox"/> RLS <input type="checkbox"/> ILS <input type="checkbox"/> Significant Properties List

FOR SHPO USE:

Date entered in inventory:	Level of survey: <input type="checkbox"/> reconnaissance <input type="checkbox"/> intensive	Additional research? <input type="checkbox"/> yes <input type="checkbox"/> no
National Register Status: <input type="checkbox"/> listed <input type="checkbox"/> in listed district	Other:	
Name:		
<input type="checkbox"/> pending listing <input type="checkbox"/> not eligible <input type="checkbox"/> eligible(district) <input type="checkbox"/> eligible (individually) <input type="checkbox"/> not determined		



ARCHITECTURAL/HISTORIC INVENTORY FORM

8934 RIVERVIEW DR

LOCATION MAP (include north arrow):

SITE MAP/PLAN (include north arrow):

Insert photograph of primary structure on property:

Photo 1:

Photo 2:

Description:

Description:

Date:

CD No.:

Image No.

Date:

CD No.:

Image No.

Photographer:

Main Photo: Images2012\CompleteSurveyPhotos\Riverview8934.JPG



ARCHITECTURAL/HISTORIC INVENTORY FORM

8934 RIVERVIEW DR

21.(cont.) History:and significance. Expand box as necessary or add continuation pages.

22. (cont.) Sources of information. Expand box as necessary or add continuation pages.

40. (cont.) Description of environment and outbuilding. Expand box as necessary or add continuation pages.

41. (cont.) Description of primary resource. Expand box as necessary, or add continuation pages.

larger commercial building; seveal materials on Riverview façade; highly-set ribbon windows; flat roof with overhang

**HAIL DAMAGE
REPAIRED**

QUALITY SERVICE
CARPENTRY & MORE
313-847-1386
2013

CREA
CUS



ARCHITECTURAL/HISTORIC INVENTORY FORM

1. Survey no. SLC-AS-047		2. Survey name: Thematic Survey of Midcentury Modern Movement Nonresidential Architecture in St. Louis	
3. County: St. Louis [Independent City]		4. Address: 8940-52 RIVERVIEW DR	
Alternate address if applicable			
5. City/State: St. Louis [Independent City], M		6. UTM: LAT LONG:	7. Township/Range/Section: T: R: S: N/A
8. Historic Name (if known):		9. Present/other name (if known):	
10. Ownership:	11a. Historic Use (if known):	11b. Current Use:	

HISTORICAL DATA

12. Construction date: Major addition/alteration date:	1962	15. Architect:	18. Previously surveyed? <input type="checkbox"/> Cite survey name in box 22 cont. (page 3)
13. Significant date/period:		16. Builder/contractor:	19. On National Register? Cite nomination name in box 22 cont. (page 3)
14. Area(s) of significance:		17. Original or significant owner:	20. National Register eligible?
21. History and significance on continuation page. <input type="checkbox"/>		22. Sources of information on continuation page. <input type="checkbox"/>	Historic District Potential? <input type="checkbox"/> Name of Potential District?

ARCHITECTURAL INFORMATION

23. Category of Property:	30. Roof Material:	37. Windows: Type:
24. Vernacular or property type: 1-Story Commercial	31. Chimney placement:	Panes
25. Architectural style: Modern Movements	32. Structural system:	38. Acreage (rural): Visible from public road? <input type="checkbox"/>
26. Plan Shape:	33. Exterior wall cladding:	39. Changes: (describe in box 41 cont.) <input type="checkbox"/> Addition Date(s): <input type="checkbox"/> Altered Date(s): <input type="checkbox"/> Moved Date(s): <input type="checkbox"/> Other Date(s):
27. Number of Stories:	34. Foundation Material:	Endangered by:
28. No. of bays (1st floor)	35. Basement type:	40. No. outbuildings (describe in box 40 cont.):
29. Roof Type:	36. Front Porch Type:	41. Further description of building features and associated resources on continuation page. <input type="checkbox"/>

OTHER

42. Current Owner/address: UNNERSTALL, MARK A	43. Inventory form prepared by (name):	44. Survey date:
100 UNNERSTALL TRL ALTON IL 62002	Additional Information/revisions by:	45. Date of revisions:
Survey Category: <input type="checkbox"/> RLS <input type="checkbox"/> ILS <input type="checkbox"/> Significant Properties List		

FOR SHPO USE:

Date entered in inventory:	Level of survey: <input type="checkbox"/> reconnaissance <input type="checkbox"/> intensive	Additional research? <input type="checkbox"/> yes <input type="checkbox"/> no
National Register Status: <input type="checkbox"/> listed <input type="checkbox"/> in listed district	Other:	
Name:		
<input type="checkbox"/> pending listing <input type="checkbox"/> not eligible <input type="checkbox"/> eligible(district) <input type="checkbox"/> eligible (individually) <input type="checkbox"/> not determined		



ARCHITECTURAL/HISTORIC INVENTORY FORM

8940-52 RIVERVIEW DR

LOCATION MAP (include north arrow):

SITE MAP/PLAN (include north arrow):

Insert photograph of primary structure on property:

Photo 1:

Photo 2:

Description:

Description:

Date:

CD No.:

Image No.

Date:

CD No.:	
---------	--

Image No.

Photographer:

Main Photo:	Images2012\CompleteSurveyPhotos\Riverview8940.JPG
-------------	---



ARCHITECTURAL/HISTORIC INVENTORY FORM

8940-52 RIVERVIEW DR

21.(cont.) History:and significance. Expand box as necessary or add continuation pages.

22. (cont.) Sources of information. Expand box as necessary or add continuation pages.

40. (cont.) Description of environment and outbuilding. Expand box as necessary or add continuation pages.

41. (cont.) Description of primary resource. Expand box as necessary, or add continuation pages.

long, narrow commercial row with c. 4 stores; short plaza; brick

 **HAMPTON ACADEMY**
869-8883 8 AM - 12 MIDNIGHT 





ARCHITECTURAL/HISTORIC INVENTORY FORM

1. Survey no. SLC-AS-047		2. Survey name: Thematic Survey of Midcentury Modern Movement Nonresidential Architecture in St. Louis	
3. County: St. Louis [Independent City]		4. Address: 8960-2 RIVERVIEW DR	
Alternate address if applicable			
5. City/State: St. Louis [Independent City], M		6. UTM: LAT LONG:	7. Township/Range/Section: T: R: S: N/A
8. Historic Name (if known):		9. Present/other name (if known):	
10. Ownership:	11a. Historic Use (if known):	11b. Current Use:	

HISTORICAL DATA

12. Construction date: Major addition/alteration date:	1961	15. Architect:	18. Previously surveyed? <input type="checkbox"/> Cite survey name in box 22 cont. (page 3)
13. Significant date/period:		16. Builder/contractor:	19. On National Register? Cite nomination name in box 22 cont. (page 3)
14. Area(s) of significance:		17. Original or significant owner:	20. National Register eligible?
21. History and significance on continuation page. <input type="checkbox"/>		22. Sources of information on continuation page. <input type="checkbox"/>	Historic District Potential? <input type="checkbox"/> Name of Potential District?

ARCHITECTURAL INFORMATION

23. Category of Property:	30. Roof Material:	37. Windows: Type:
24. Vernacular or property type: 1-Story Commercial	31. Chimney placement:	Panes
25. Architectural style: Modern Movements	32. Structural system:	38. Acreage (rural): Visible from public road? <input type="checkbox"/>
26. Plan Shape:	33. Exterior wall cladding:	39. Changes: (describe in box 41 cont.) <input type="checkbox"/> Addition Date(s): <input type="checkbox"/> Altered Date(s): <input type="checkbox"/> Moved Date(s): <input type="checkbox"/> Other Date(s):
27. Number of Stories:	34. Foundation Material:	Endangered by:
28. No. of bays (1st floor)	35. Basement type:	40. No. outbuildings (describe in box 40 cont.):
29. Roof Type:	36. Front Porch Type:	41. Further description of building features and associated resources on continuation page. <input type="checkbox"/>

OTHER

42. Current Owner/address: PHUNG, VINCENT	43. Inventory form prepared by (name):	44. Survey date:
9471 INDIAN MEADOWS DR ST LOUIS MO 63132	Additional Information/revisions by:	45. Date of revisions:
FOR SHPO USE:		Survey Category: <input type="checkbox"/> RLS <input type="checkbox"/> ILS <input type="checkbox"/> Significant Properties List

Date entered in inventory:	Level of survey: <input type="checkbox"/> reconnaissance <input type="checkbox"/> intensive	Additional research? <input type="checkbox"/> yes <input type="checkbox"/> no
National Register Status: <input type="checkbox"/> listed <input type="checkbox"/> in listed district	Other:	
Name:		
<input type="checkbox"/> pending listing <input type="checkbox"/> not eligible <input type="checkbox"/> eligible(district) <input type="checkbox"/> eligible (individually) <input type="checkbox"/> not determined		



ARCHITECTURAL/HISTORIC INVENTORY FORM

8960-2 RIVERVIEW DR

LOCATION MAP (include north arrow):

SITE MAP/PLAN (include north arrow):

Insert photograph of primary structure on property:

Photo 1:

Photo 2:

Description:

Description:

Date:

CD No.:

Image No.

Date:

CD No.:

Image No.

Photographer:

Main Photo: Images2012\CompleteSurveyPhotos\Riverview8960.JPG



ARCHITECTURAL/HISTORIC INVENTORY FORM

8960-2 RIVERVIEW DR

21.(cont.) History:and significance. Expand box as necessary or add continuation pages.

22. (cont.) Sources of information. Expand box as necessary or add continuation pages.

40. (cont.) Description of environment and outbuilding. Expand box as necessary or add continuation pages.

41. (cont.) Description of primary resource. Expand box as necessary, or add continuation pages.

two-part commercial building - addition on one end; in a row of MCM buildings on Riverview Dr.





ARCHITECTURAL/HISTORIC INVENTORY FORM

1. Survey no. SLC-AS-047	2. Survey name: Thematic Survey of Midcentury Modern Movement Nonresidential Architecture in St. Louis		
3. County: St. Louis [Independent City]	4. Address: 9021 RIVERVIEW DR		
Alternate address if applicable			
5. City/State: St. Louis [Independent City], M	6. UTM:	or: LAT	7. Township/Range/Section: T: R: S: N/A
8. Historic Name (if known):		9. Present/other name (if known):	
10. Ownership:		11a. Historic Use (if known):	11b. Current Use:

HISTORICAL DATA

12. Construction date: Major addition/alteration date:	1968	15. Architect:	18. Previously surveyed? <input type="checkbox"/> Cite survey name in box 22 cont. (page 3)
13. Significant date/period:		16. Builder/contractor:	19. On National Register? Cite nomination name in box 22 cont. (page 3)
14. Area(s) of significance:		17. Original or significant owner:	20. National Register eligible?
21. History and significance on continuation page. <input type="checkbox"/>		22. Sources of information on continuation page. <input type="checkbox"/>	Historic District Potential? <input type="checkbox"/> Name of Potential District?

ARCHITECTURAL INFORMATION

23. Category of Property:	30. Roof Material:	37. Windows: Type:
24. Vernacular or property type: Office Building	31. Chimney placement:	Panes
25. Architectural style: Modern Movements	32. Structural system:	38. Acreage (rural): Visible from public road? <input type="checkbox"/>
26. Plan Shape:	33. Exterior wall cladding:	39. Changes: (describe in box 41 cont.) <input type="checkbox"/> Addition Date(s) <input type="checkbox"/> Altered Date(s) <input type="checkbox"/> Moved Date(s) <input type="checkbox"/> Other Date(s)
27. Number of Stories:	34. Foundation Material:	Endangered by:
28. No. of bays (1st floor)	35. Basement type:	40. No. outbuildings (describe in box 40 cont.):
29. Roof Type:	36. Front Porch Type:	41. Further description of building features and associated resources on continuation page. <input type="checkbox"/>

OTHER

42. Current Owner/address: MUELLER HOMES LLC	43. Inventory form prepared by (name):	44. Survey date:
98 BRITANIA CT ST PETERS MO 63376	Additional Information/revisions by:	45. Date of revisions:
FOR SHPO USE:		Survey Category: <input type="checkbox"/> RLS <input type="checkbox"/> ILS <input type="checkbox"/> Significant Properties List

Date entered in inventory:	Level of survey: <input type="checkbox"/> reconnaissance <input type="checkbox"/> intensive	Additional research? <input type="checkbox"/> yes <input type="checkbox"/> no
National Register Status: <input type="checkbox"/> listed <input type="checkbox"/> in listed district	Other:	
Name:		
<input type="checkbox"/> pending listing <input type="checkbox"/> not eligible <input type="checkbox"/> eligible(district) <input type="checkbox"/> eligible (individually) <input type="checkbox"/> not determined		



ARCHITECTURAL/HISTORIC INVENTORY FORM

9021 RIVERVIEW DR

LOCATION MAP (include north arrow):

SITE MAP/PLAN (include north arrow):

Insert photograph of primary structure on property:

Photo 1:

Photo 2:

Description:

Description:

Date:

CD No.:

Image No.

Date:

CD No.:

Image No.

Photographer:

Main Photo: Images2012\CompleteSurveyPhotos\Riverview9021.JPG



ARCHITECTURAL/HISTORIC INVENTORY FORM

9021 RIVERVIEW DR

21.(cont.) History:and significance. Expand box as necessary or add continuation pages.

22. (cont.) Sources of information. Expand box as necessary or add continuation pages.

40. (cont.) Description of environment and outbuilding. Expand box as necessary or add continuation pages.

41. (cont.) Description of primary resource. Expand box as necessary, or add continuation pages.

White brick and brown tile coping. Hopper windows with soldier course lintels.



RIVERVIEW
BUILDING
8021



ARCHITECTURAL/HISTORIC INVENTORY FORM

1. Survey no. SLC-AS-047	2. Survey name: Thematic Survey of Midcentury Modern Movement Nonresidential Architecture in St. Louis		
3. County: St. Louis [Independent City]	4. Address: 9041 RIVERVIEW DR		
Alternate address if applicable			
5. City/State: St. Louis [Independent City], M	6. UTM:	or: LAT	7. Township/Range/Section: T: R: S: N/A
8. Historic Name (if known):		9. Present/other name (if known):	
10. Ownership:		11a. Historic Use (if known):	11b. Current Use:

HISTORICAL DATA

12. Construction date: Major addition/alteration date:	1959	15. Architect:	18. Previously surveyed? <input type="checkbox"/> Cite survey name in box 22 cont. (page 3)
13. Significant date/period:		16. Builder/contractor:	19. On National Register? Cite nomination name in box 22 cont. (page 3)
14. Area(s) of significance:		17. Original or significant owner:	20. National Register eligible?
21. History and significance on continuation page. <input type="checkbox"/>		22. Sources of information on continuation page. <input type="checkbox"/>	Historic District Potential? <input type="checkbox"/> Name of Potential District?

ARCHITECTURAL INFORMATION

23. Category of Property:	30. Roof Material:	37. Windows: Type:
24. Vernacular or property type: Office Building	31. Chimney placement:	Panes
25. Architectural style: Modern Movements	32. Structural system:	38. Acreage (rural): Visible from public road? <input type="checkbox"/>
26. Plan Shape:	33. Exterior wall cladding:	39. Changes: (describe in box 41 cont.) <input type="checkbox"/> Addition Date(s): <input type="checkbox"/> Altered Date(s): <input type="checkbox"/> Moved Date(s): <input type="checkbox"/> Other Date(s):
27. Number of Stories:	34. Foundation Material:	Endangered by:
28. No. of bays (1st floor)	35. Basement type:	40. No. outbuildings (describe in box 40 cont.):
29. Roof Type:	36. Front Porch Type:	41. Further description of building features and associated resources on continuation page. <input type="checkbox"/>

OTHER

42. Current Owner/address: THE CURATORS OF LINCOLN UNIVERSITY OF MISSOURI 201 YOUNG HALL 820 CHESTNUT ST JEFFERSON CIT Y 651020029	43. Inventory form prepared by (name): Additional Information/revisions by:	44. Survey date: 45. Date of revisions: Survey Category: <input type="checkbox"/> RLS <input type="checkbox"/> ILS <input type="checkbox"/> Significant Properties List
--	--	--

FOR SHPO USE:

Date entered in inventory:	Level of survey: <input type="checkbox"/> reconnaissance <input type="checkbox"/> intensive	Additional research? <input type="checkbox"/> yes <input type="checkbox"/> no
National Register Status: <input type="checkbox"/> listed <input type="checkbox"/> in listed district	Other:	
Name:		
<input type="checkbox"/> pending listing <input type="checkbox"/> not eligible <input type="checkbox"/> eligible(district) <input type="checkbox"/> eligible (individually) <input type="checkbox"/> not determined		



ARCHITECTURAL/HISTORIC INVENTORY FORM

9041 RIVERVIEW DR

LOCATION MAP (include north arrow):

SITE MAP/PLAN (include north arrow):

Insert photograph of primary structure on property:

Photo 1:

Photo 2:

Description:

Description:

Date:

CD No.:

Image No.

Date:

CD No.:

Image No.

Photographer:

Main Photo: Images2012\CompleteSurveyPhotos\Riverview9041.JPG



ARCHITECTURAL/HISTORIC INVENTORY FORM

9041 RIVERVIEW DR

21.(cont.) History:and significance. Expand box as necessary or add continuation pages.

22. (cont.) Sources of information. Expand box as necessary or add continuation pages.

40. (cont.) Description of environment and outbuilding. Expand box as necessary or add continuation pages.

41. (cont.) Description of primary resource. Expand box as necessary, or add continuation pages.

one story brick. Cast concrete window surrounds and string course. Metal and glass entry.





ARCHITECTURAL/HISTORIC INVENTORY FORM

1. Survey no. SLC-AS-047	2. Survey name: Thematic Survey of Midcentury Modern Movement Nonresidential Architecture in St. Louis		
3. County: St. Louis [Independent City]	4. Address: 9053 RIVERVIEW DR		
Alternate address if applicable			
5. City/State: St. Louis [Independent City], M	6. UTM:	or: LAT	7. Township/Range/Section: T: R: S: N/A
8. Historic Name (if known):		9. Present/other name (if known):	
10. Ownership:		11a. Historic Use (if known):	11b. Current Use:

HISTORICAL DATA

12. Construction date: Major addition/alteration date:	1960	15. Architect:	18. Previously surveyed? <input type="checkbox"/> Cite survey name in box 22 cont. (page 3)
13. Significant date/period:		16. Builder/contractor:	19. On National Register? Cite nomination name in box 22 cont. (page 3)
14. Area(s) of significance:		17. Original or significant owner:	20. National Register eligible?
21. History and significance on continuation page. <input type="checkbox"/>		22. Sources of information on continuation page. <input type="checkbox"/>	Historic District Potential? <input type="checkbox"/> Name of Potential District?

ARCHITECTURAL INFORMATION

23. Category of Property:	30. Roof Material:	37. Windows: Type:
24. Vernacular or property type: 1-Story Commercial	31. Chimney placement:	Panes
25. Architectural style: Modern Movements	32. Structural system:	38. Acreage (rural): Visible from public road? <input type="checkbox"/>
26. Plan Shape:	33. Exterior wall cladding:	39. Changes: (describe in box 41 cont.) <input type="checkbox"/> Addition Date(s): <input type="checkbox"/> Altered Date(s): <input type="checkbox"/> Moved Date(s): <input type="checkbox"/> Other Date(s):
27. Number of Stories:	34. Foundation Material:	Endangered by:
28. No. of bays (1st floor)	35. Basement type:	40. No. outbuildings (describe in box 40 cont.):
29. Roof Type:	36. Front Porch Type:	41. Further description of building features and associated resources on continuation page. <input type="checkbox"/>

OTHER

42. Current Owner/address: JMY LLC	43. Inventory form prepared by (name):	44. Survey date:
17971 ARGONNE ESTATE DR ST LOUIS MO 63034	Additional Information/revisions by:	45. Date of revisions:
FOR SHPO USE:		Survey Category: <input type="checkbox"/> RLS <input type="checkbox"/> ILS <input type="checkbox"/> Significant Properties List

Date entered in inventory:	Level of survey: <input type="checkbox"/> reconnaissance <input type="checkbox"/> intensive	Additional research? <input type="checkbox"/> yes <input type="checkbox"/> no
National Register Status: <input type="checkbox"/> listed <input type="checkbox"/> in listed district	Other:	
Name:		
<input type="checkbox"/> pending listing <input type="checkbox"/> not eligible <input type="checkbox"/> eligible(district) <input type="checkbox"/> eligible (individually) <input type="checkbox"/> not determined		



ARCHITECTURAL/HISTORIC INVENTORY FORM

9053 RIVERVIEW DR

LOCATION MAP (include north arrow):

SITE MAP/PLAN (include north arrow):

Insert photograph of primary structure on property:

Photo 1:

Photo 2:

Description:

Description:

Date:

CD No.:

Image No.

Date:

CD No.:

Image No.

Photographer:

Main Photo: Images2012\CompleteSurveyPhotos\Riverview9053.JPG



ARCHITECTURAL/HISTORIC INVENTORY FORM

9053 RIVERVIEW DR

21.(cont.) History:and significance. Expand box as necessary or add continuation pages.

22. (cont.) Sources of information. Expand box as necessary or add continuation pages.

40. (cont.) Description of environment and outbuilding. Expand box as necessary or add continuation pages.

41. (cont.) Description of primary resource. Expand box as necessary, or add continuation pages.

Restaurant, Tudor Revival and modern detailing detailing.



LEY
Grill

TS

HISTORIC
ROUTE 66
ROUTE
↑
P
M
↗



ARCHITECTURAL/HISTORIC INVENTORY FORM

1. Survey no. SLC-AS-047		2. Survey name: Thematic Survey of Midcentury Modern Movement Nonresidential Architecture in St. Louis	
3. County: St. Louis [Independent City]		4. Address: 9100 RIVERVIEW DR	
Alternate address if applicable			
5. City/State: St. Louis [Independent City], M		6. UTM: LAT LONG:	7. Township/Range/Section: T: R: S: N/A
8. Historic Name (if known):		9. Present/other name (if known):	
10. Ownership:	11a. Historic Use (if known):	11b. Current Use:	

HISTORICAL DATA

12. Construction date: Major addition/alteration date:	1955 1997	15. Architect:	18. Previously surveyed? <input type="checkbox"/> Cite survey name in box 22 cont. (page 3)
13. Significant date/period:		16. Builder/contractor:	19. On National Register? Cite nomination name in box 22 cont. (page 3)
14. Area(s) of significance:		17. Original or significant owner:	20. National Register eligible?
21. History and significance on continuation page. <input type="checkbox"/>		22. Sources of information on continuation page. <input type="checkbox"/>	Historic District Potential? <input type="checkbox"/> Name of Potential District?

ARCHITECTURAL INFORMATION

23. Category of Property:	30. Roof Material:	37. Windows: Type:
24. Vernacular or property type: Industrial/Warehouse	31. Chimney placement:	Panes
25. Architectural style: Modern Movements	32. Structural system:	38. Acreage (rural): Visible from public road? <input type="checkbox"/>
26. Plan Shape:	33. Exterior wall cladding:	39. Changes: (describe in box 41 cont.) <input type="checkbox"/> Addition Date(s) <input type="checkbox"/> Altered Date(s) <input type="checkbox"/> Moved Date(s) <input type="checkbox"/> Other Date(s)
27. Number of Stories:	34. Foundation Material:	Endangered by:
28. No. of bays (1st floor)	35. Basement type:	40. No. outbuildings (describe in box 40 cont.):
29. Roof Type:	36. Front Porch Type:	41. Further description of building features and associated resources on continuation page. <input type="checkbox"/>

OTHER

42. Current Owner/address: W M G ASSOCIATES LLP	43. Inventory form prepared by (name):	44. Survey date:
9100 RIVERVIEW DR ST LOUIS MO 63147	Additional Information/revisions by:	45. Date of revisions:
FOR SHPO USE:		Survey Category: <input type="checkbox"/> RLS <input type="checkbox"/> ILS <input type="checkbox"/> Significant Properties List

Date entered in inventory:	Level of survey: <input type="checkbox"/> reconnaissance <input type="checkbox"/> intensive	Additional research? <input type="checkbox"/> yes <input type="checkbox"/> no
National Register Status: <input type="checkbox"/> listed <input type="checkbox"/> in listed district	Other:	
Name:		
<input type="checkbox"/> pending listing <input type="checkbox"/> not eligible <input type="checkbox"/> eligible(district) <input type="checkbox"/> eligible (individually) <input type="checkbox"/> not determined		



ARCHITECTURAL/HISTORIC INVENTORY FORM

9100 RIVERVIEW DR

LOCATION MAP (include north arrow):

SITE MAP/PLAN (include north arrow):

Insert photograph of primary structure on property:

Photo 1:

Photo 2:

Description:

Description:

Date:

CD No.:

Image No.

Date:

CD No.:

Image No.

Photographer:

Main Photo: Images2012\CompleteSurveyPhotos\Riverview9100.JPG



ARCHITECTURAL/HISTORIC INVENTORY FORM

9100 RIVERVIEW DR

21.(cont.) History:and significance. Expand box as necessary or add continuation pages.

22. (cont.) Sources of information. Expand box as necessary or add continuation pages.

40. (cont.) Description of environment and outbuilding. Expand box as necessary or add continuation pages.

41. (cont.) Description of primary resource. Expand box as necessary, or add continuation pages.

non-descript blonde brick one-story. Eight truck bays. Blue standing seam awnings





ARCHITECTURAL/HISTORIC INVENTORY FORM

1. Survey no. SLC-AS-047	2. Survey name: Thematic Survey of Modern Movement Architecture in St. Louis		
3. County: St. Louis [Independent City]	4. Address: 9403 RIVERVIEW DR		
Alternate address if applicable			
5. City/State: St. Louis [Independent City], M	6. UTM:	or: LAT	7. Township/Range/Section: T: R: S: N/A
8. Historic Name (if known):		9. Present/other name (if known):	
10. Ownership:	11a. Historic Use (if known):	11b. Current Use:	

HISTORICAL DATA

12. Construction date: Major addition/alteration date:	1959	15. Architect:	18. Previously surveyed? <input type="checkbox"/> Cite survey name in box 22 cont. (page 3)
13. Significant date/period:		16. Builder/contractor:	
14. Area(s) of significance:		17. Original or significant owner:	19. On National Register? Cite nomination name in box 22 cont. (page 3)
			20. National Register eligible?
21. History and significance on continuation page. <input type="checkbox"/>		22. Sources of information on continuation page. <input type="checkbox"/>	Historic District Potential? <input type="checkbox"/> Name of Potential District?

ARCHITECTURAL INFORMATION

23. Category of Property:	30. Roof Material:	37. Windows: Type:
		Panes
24. Vernacular or property type: Industrial/Warehouse	31. Chimney placement:	38. Acreage (rural): Visible from public road? <input type="checkbox"/>
25. Architectural style: Modern Movements	32. Structural system:	39. Changes: (describe in box 41 cont.) <input type="checkbox"/> Addition Date(s): <input type="checkbox"/> Altered Date(s): <input type="checkbox"/> Moved Date(s): <input type="checkbox"/> Other Date(s):
26. Plan Shape:	33. Exterior wall cladding:	Endangered by:
27. Number of Stories:	34. Foundation Material:	
	35. Basement type:	40. No. outbuildings (describe in box 40 cont.):
28. No. of bays (1st floor)		
29. Roof Type:	36. Front Porch Type:	41. Further description of building features and associated resources on continuation page. <input type="checkbox"/>

OTHER

42. Current Owner/address: CEMENT LAND LLC C/O ROBERT J CASSILLY JR 701 N 15TH ST ST LOUIS MO 63103	43. Inventory form prepared by (name): Additional Information/revisions by:	44. Survey date: 45. Date of revisions: Survey Category: <input type="checkbox"/> RLS <input type="checkbox"/> ILS <input type="checkbox"/> Significant Properties List
---	--	--

FOR SHPO USE:

Date entered in inventory:	Level of survey: <input type="checkbox"/> reconnaissance <input type="checkbox"/> intensive	Additional research? <input type="checkbox"/> yes <input type="checkbox"/> no
National Register Status: <input type="checkbox"/> listed <input type="checkbox"/> in listed district	Other:	
Name:		
<input type="checkbox"/> pending listing <input type="checkbox"/> not eligible <input type="checkbox"/> eligible(district) <input type="checkbox"/> eligible (individually) <input type="checkbox"/> not determined		



ARCHITECTURAL/HISTORIC INVENTORY FORM

9403 RIVERVIEW DR

LOCATION MAP (include north arrow):

SITE MAP/PLAN (include north arrow):

Insert photograph of primary structure on property:

Photo 1:

Photo 2:

Description:

Description:

Date:

CD No.:

Image No.

Date:

CD No.:

Image No.

Photographer:

Main Photo: Images2012\CompleteSurveyPhotos\Riverview9403.JPG



ARCHITECTURAL/HISTORIC INVENTORY FORM

9403 RIVERVIEW DR

21.(cont.) History:and significance. Expand box as necessary or add continuation pages.

22. (cont.) Sources of information. Expand box as necessary or add continuation pages.

40. (cont.) Description of environment and outbuilding. Expand box as necessary or add continuation pages.

41. (cont.) Description of primary resource. Expand box as necessary, or add continuation pages.

Several historic buildings on site. Two MCM manufacturing structures/buildings. Access to site impossible. Former cement manufacturing plant.



NO
TRESPASSING

STOP
YOU ARE B
VIDEOTA



ARCHITECTURAL/HISTORIC INVENTORY FORM

1. Survey no. SLC-AS-047-0176		2. Survey name: Thematic Survey of Modern Movement Architecture in St. Louis	
3. County: St. Louis [Independent City]		4. Address: 10650 RIVERVIEW DR	
Alternate address if applicable			
5. City/State: St. Louis [Independent City], M		6. UTM: LAT 38:45:06 LONG: 90:11:16	7. Township/Range/Section: T: R: S: N/A
8. Historic Name (if known): St. Louis Water Works		9. Present/other name (if known): Chain of Rocks Water Treatment Plant	
10. Ownership: Public	11a. Historic Use (if known): Other		11b. Current Use:

HISTORICAL DATA

12. Construction date: Major addition/alteration date:	1962 N/A	15. Architect: undetermined	18. Previously surveyed? <input type="checkbox"/> Cite survey name in box 22 cont. (page 3)
13. Significant date/period: 1960-62		16. Builder/contractor: undetermined	19. On National Register? Cite nomination name in box 22 cont. (page 3)
14. Area(s) of significance: Architecture		17. Original or significant owner: City of St. Louis	20. National Register eligible? 2
21. History and significance on continuation page. <input checked="" type="checkbox"/>		22. Sources of information on continuation page. <input checked="" type="checkbox"/>	Historic District Potential? <input type="checkbox"/> Name of Potential District? N/A

ARCHITECTURAL INFORMATION

23. Category of Property: Building	30. Roof Material: Asphalt	37. Windows: Type: Fixed
24. Vernacular or property type: Industrial/Warehouse	31. Chimney placement: None	Panes
25. Architectural style: Modern Movements	32. Structural system: Concrete Block	38. Acreage (rural): Visible from public road? <input checked="" type="checkbox"/>
26. Plan Shape: Irregular	33. Exterior wall cladding: Brick	39. Changes: (describe in box 41 cont.) <input type="checkbox"/> Addition Date(s): <input type="checkbox"/> Altered Date(s): <input type="checkbox"/> Moved Date(s): <input type="checkbox"/> Other Date(s):
27. Number of Stories: 1-story	34. Foundation Material: Concrete	Endangered by:
28. No. of bays (1st floor) Multiple	35. Basement type: Undetermined	40. No. outbuildings (describe in box 40 cont.): 4
29. Roof Type: Flat	36. Front Porch Type: N/A	41. Further description of building features and associated resources on continuation page. <input checked="" type="checkbox"/>

OTHER

42. Current Owner/address: CITY OF ST LOUIS WATER DEPT	43. Inventory form prepared by (name): Betsy Bradley Cultural Resources Office	44. Survey date:
	Additional Information/revisions by: Betsy Bradley Cultural Resources Office	45. Date of revisions:
		Survey Category: <input type="checkbox"/> RLS <input checked="" type="checkbox"/> ILS <input type="checkbox"/> Significant Properties List

FOR SHPO USE:

Date entered in inventory:	Level of survey: <input type="checkbox"/> reconnaissance <input type="checkbox"/> intensive	Additional research? <input type="checkbox"/> yes <input type="checkbox"/> no
National Register Status: <input type="checkbox"/> listed <input type="checkbox"/> in listed district	Other:	
Name:		
<input type="checkbox"/> pending listing <input type="checkbox"/> not eligible <input type="checkbox"/> eligible(district) <input type="checkbox"/> eligible (individually) <input type="checkbox"/> not determined		



ARCHITECTURAL/HISTORIC INVENTORY FORM

10650 RIVERVIEW DR

LOCATION MAP (include north arrow):

SITE MAP/PLAN (include north arrow):

Insert photograph of primary structure on property:

Photo 1:

Photo 2:

Description:

Coagulant House looking northeast

Description:

Primary Pumping Station, main entry looking northeast

Date: 5/18/2012 CD No.: Image No.

Date: 5/18/2012 CD No.: Image No.

Photographer: Betsy Bradley

Main Photo: Images2012\10650 RIVERVIEW.jpg



ARCHITECTURAL/HISTORIC INVENTORY FORM

10650 RIVERVIEW DR

21. (cont.) History and significance. Expand box as necessary or add continuation pages.

A decision during the late 1950s by the Director of Public Utilities to electrify the Chain of Rocks Station made the Bissells Point facility obsolete. The Chain of Rocks facility was then updated to serve as the City's main water works, primary pumping station, and filter plant. A new Coagulant House (1962) was positioned at a higher elevation so that the chemical lines to the primary and secondary coagulation stages could be shortened considerably. The Primary Pumping Station was modernized and the building received a modern façade (ca. 1960). A concrete block service building (1962) stands near by. A building (ca. 1960) that appears to house various functions is located near Riverfront Drive.

22. (cont.) Sources of information. Expand box as necessary or add continuation pages.

Schworm, William B., A History of the St. Louis Water Works (1974-1968). <http://www.stlwater.com/history2.php>
Sandborn Map, Vol. 17, Rev. 1997

Building permits for many of these buildings were not found.

City building permit #GG911, 10/21/1961. "Garage and repair shop." No architect stated. Lecontern CC, contractor. Also A7371, 5/3/1963; B532, 10/3/1963.

40. (cont.) Description of environment and outbuilding. Expand box as necessary or add continuation pages.

41. (cont.) Description of primary resource. Expand box as necessary, or add continuation pages.

Chain of Rocks Water Treatment Plant. A new clear basin of 10 MG capacity was built to cushion the suction of the High Service pumps. E.E. Easterday, Engineer in Charge of Design and Construction, designed the unusual wall structure that consists of contiguous truncated cones, which allow the hollow interiors to function as a dry well. This set of settling basins is parallel to Riverview Drive. A second set of settling basins are separated from the larger ones by a drive. A clear water basin is at the south end. A filter house and "treating and tank building" near these feature date to 1914.

A red brick veneer clads the Primary Pumping Station, which has a flat roof. Vertical and horizontal rectangular window openings are filled with glass block and outlined with concrete bands. A ramp on the west side into the building is flanked by sets of steps. An arched canopy and screens with an irregular lattice pattern feature red and blue quarter-round forms. Lettering reading "Primary Pumping Station Water Division" is attached to the west side of the building.

The Coagulant House has the form of a concrete tower, part of which is veneered in brick. The brick clads the west wall of the taller portion and the lower portion of the adjacent area, reading as a L shape. The remainder of the exterior has a subtle checkerboard quality created by differences in the texture of the gray concrete. Two rows of openings puncture the lower portion of the concrete walls and there are openings in the tower.

A third building stands south of the settling basins and near Riverfront Drive. It has a rectangular footprint and a taller volume flanked on the east of what appears to be a lower row of offices facing the street and another one-story area on the east side. Red ceramic or porcelain tiles flank the entrance which is sheltered by a shallow canopy. Horizontal rectangular window openings are filled with glass block.

10650 Riverview



0 — 666ft



0 — 436 ft









DISTRIBUTIVE PUMP
STATION

OVER
100
YEARS

NO
PARKING
FIRE
LANE



FRANKLIN
PUMPING
STATION
WATER DIVISION







ARCHITECTURAL/HISTORIC INVENTORY FORM

1. Survey no. SLC-AS-047		2. Survey name: Thematic Survey of Midcentury Modern Movement Nonresidential Architecture in St. Louis	
3. County: St. Louis [Independent City]		4. Address: 621-41 ROSEDALE AV	
Alternate address if applicable			
5. City/State: St. Louis [Independent City], M		6. UTM: LAT LONG:	7. Township/Range/Section: T: R: S: N/A
8. Historic Name (if known):		9. Present/other name (if known):	
10. Ownership:	11a. Historic Use (if known):	11b. Current Use:	

HISTORICAL DATA

12. Construction date: Major addition/alteration date:	1969	15. Architect:	18. Previously surveyed? <input type="checkbox"/> Cite survey name in box 22 cont. (page 3)
13. Significant date/period:		16. Builder/contractor:	19. On National Register? Cite nomination name in box 22 cont. (page 3)
14. Area(s) of significance:		17. Original or significant owner:	20. National Register eligible?
21. History and significance on continuation page. <input type="checkbox"/>		22. Sources of information on continuation page. <input type="checkbox"/>	Historic District Potential? <input type="checkbox"/> Name of Potential District?

ARCHITECTURAL INFORMATION

23. Category of Property:	30. Roof Material:	37. Windows: Type:
24. Vernacular or property type: Industrial/Warehouse	31. Chimney placement:	Panes
25. Architectural style: Modern Movements	32. Structural system:	38. Acreage (rural): Visible from public road? <input type="checkbox"/>
26. Plan Shape:	33. Exterior wall cladding:	39. Changes: (describe in box 41 cont.) <input type="checkbox"/> Addition Date(s): <input type="checkbox"/> Altered Date(s): <input type="checkbox"/> Moved Date(s): <input type="checkbox"/> Other Date(s):
27. Number of Stories:	34. Foundation Material:	Endangered by:
28. No. of bays (1st floor)	35. Basement type:	40. No. outbuildings (describe in box 40 cont.):
29. Roof Type:	36. Front Porch Type:	41. Further description of building features and associated resources on continuation page. <input type="checkbox"/>

OTHER

42. Current Owner/address: MOSLEY FINANCIAL SERVICES	43. Inventory form prepared by (name):	44. Survey date:
146 N MOSLEY RD ST LOUIS MO 63141	Additional Information/revisions by:	45. Date of revisions:
FOR SHPO USE:		Survey Category: <input type="checkbox"/> RLS <input type="checkbox"/> ILS <input type="checkbox"/> Significant Properties List

Date entered in inventory:	Level of survey: <input type="checkbox"/> reconnaissance <input type="checkbox"/> intensive	Additional research? <input type="checkbox"/> yes <input type="checkbox"/> no
National Register Status: <input type="checkbox"/> listed <input type="checkbox"/> in listed district	Other:	
Name:		
<input type="checkbox"/> pending listing <input type="checkbox"/> not eligible <input type="checkbox"/> eligible(district) <input type="checkbox"/> eligible (individually) <input type="checkbox"/> not determined		



ARCHITECTURAL/HISTORIC INVENTORY FORM

621-41 ROSEDALE AV

LOCATION MAP (include north arrow):

SITE MAP/PLAN (include north arrow):

Insert photograph of primary structure on property:

Photo 1:

Photo 2:

Description:

Description:

Date:

CD No.:

Image No.

Date:

CD No.:

Image No.

Photographer:

Main Photo: Images2012\CompleteSurveyPhotos\Rosedale621.JPG



ARCHITECTURAL/HISTORIC INVENTORY FORM

621-41 ROSEDALE AV

21.(cont.) History:and significance. Expand box as necessary or add continuation pages.

22. (cont.) Sources of information. Expand box as necessary or add continuation pages.

40. (cont.) Description of environment and outbuilding. Expand box as necessary or add continuation pages.

41. (cont.) Description of primary resource. Expand box as necessary, or add continuation pages.

concrete block warehouse

NO PARKING
ANYWHERE ON THIS LOT
BETWEEN 5am AND 9pm
VIOLATORS WILL BE TOWED
AT THE VIOLATOR'S RISK
BY THE TOWING COMPANY



ARCHITECTURAL/HISTORIC INVENTORY FORM

1. Survey no. SLC-AS-047	2. Survey name: Thematic Survey of Midcentury Modern Movement Nonresidential Architecture in St. Louis		
3. County: St. Louis [Independent City]	4. Address: 700 ROSEDALE AV		
Alternate address if applicable			
5. City/State: St. Louis [Independent City], M	6. UTM:	or: LAT	7. Township/Range/Section: T: R: S: N/A
8. Historic Name (if known):		9. Present/other name (if known):	
10. Ownership:	11a. Historic Use (if known):	11b. Current Use:	

HISTORICAL DATA

12. Construction date: Major addition/alteration date:	1950 1970	15. Architect:	18. Previously surveyed? <input type="checkbox"/> Cite survey name in box 22 cont. (page 3)
13. Significant date/period:		16. Builder/contractor:	
14. Area(s) of significance:		17. Original or significant owner:	19. On National Register? Cite nomination name in box 22 cont. (page 3)
			20. National Register eligible?
21. History and significance on continuation page. <input type="checkbox"/>		22. Sources of information on continuation page. <input type="checkbox"/>	Historic District Potential? <input type="checkbox"/> Name of Potential District?

ARCHITECTURAL INFORMATION

23. Category of Property:	30. Roof Material:	37. Windows: Type:
24. Vernacular or property type:	31. Chimney placement:	Panes
25. Architectural style: Modern Movements	32. Structural system:	38. Acreage (rural): Visible from public road? <input type="checkbox"/>
26. Plan Shape:	33. Exterior wall cladding:	39. Changes: (describe in box 41 cont.) <input type="checkbox"/> Addition Date(s): <input type="checkbox"/> Altered Date(s): <input type="checkbox"/> Moved Date(s): <input type="checkbox"/> Other Date(s):
27. Number of Stories:	34. Foundation Material:	Endangered by:
28. No. of bays (1st floor)	35. Basement type:	40. No. outbuildings (describe in box 40 cont.):
29. Roof Type:	36. Front Porch Type:	41. Further description of building features and associated resources on continuation page. <input type="checkbox"/>

OTHER

42. Current Owner/address: WASHINGTON UNIVERSITY	43. Inventory form prepared by (name):	44. Survey date:
ONE BROOKINGS DR CAMPUS BOX 1058 ST LOUIS MO 63130	Additional Information/revisions by:	45. Date of revisions:
FOR SHPO USE:		Survey Category: <input type="checkbox"/> RLS <input type="checkbox"/> ILS <input type="checkbox"/> Significant Properties List

Date entered in inventory:	Level of survey: <input type="checkbox"/> reconnaissance <input type="checkbox"/> intensive	Additional research? <input type="checkbox"/> yes <input type="checkbox"/> no
National Register Status: <input type="checkbox"/> listed <input type="checkbox"/> in listed district	Other:	
Name:		
<input type="checkbox"/> pending listing <input type="checkbox"/> not eligible <input type="checkbox"/> eligible(district) <input type="checkbox"/> eligible (individually) <input type="checkbox"/> not determined		



ARCHITECTURAL/HISTORIC INVENTORY FORM

700 ROSEDALE AV

LOCATION MAP (include north arrow):

SITE MAP/PLAN (include north arrow):

Insert photograph of primary structure on property:

Photo 1:

Photo 2:

Description:

Description:

Date:

CD No.:

Image No.

Date:

CD No.:

Image No.

Photographer:

Main Photo: Images2012\CompleteSurveyPhotos\Rosedale700.JPG



ARCHITECTURAL/HISTORIC INVENTORY FORM

700 ROSEDALE AV

21.(cont.) History:and significance. Expand box as necessary or add continuation pages.

22. (cont.) Sources of information. Expand box as necessary or add continuation pages.

40. (cont.) Description of environment and outbuilding. Expand box as necessary or add continuation pages.

41. (cont.) Description of primary resource. Expand box as necessary, or add continuation pages.

one-story brick office building; flat roof with extended eaves. Fronts large metal warehouse complex.





ARCHITECTURAL/HISTORIC INVENTORY FORM

1. Survey no. SLC-AS-047	2. Survey name: Thematic Survey of Modern Movement Architecture in St. Louis		
3. County: St. Louis [Independent City]	4. Address: 3224 RUSSELL AV		
Alternate address if applicable			
5. City/State:	6. UTM:	or: LAT	7. Township/Range/Section: T: R: S: N/A
		LONG:	
8. Historic Name (if known):		9. Present/other name (if known):	
10. Ownership:	11a. Historic Use (if known):	11b. Current Use:	

HISTORICAL DATA

12. Construction date: Major addition/alteration date:	1954	15. Architect:	18. Previously surveyed? <input type="checkbox"/> Cite survey name in box 22 cont. (page 3)
13. Significant date/period:		16. Builder/contractor:	
14. Area(s) of significance:		17. Original or significant owner:	19. On National Register? Cite nomination name in box 22 cont. (page 3)
			20. National Register eligible?
21. History and significance on continuation page. <input type="checkbox"/>		22. Sources of information on continuation page. <input type="checkbox"/>	Historic District Potential? <input type="checkbox"/> Name of Potential District?

ARCHITECTURAL INFORMATION

23. Category of Property:	30. Roof Material:	37. Windows: Type:
24. Vernacular or property type: Church	31. Chimney placement:	Panes
25. Architectural style: Modern Movements	32. Structural system:	38. Acreage (rural): Visible from public road? <input type="checkbox"/>
26. Plan Shape:	33. Exterior wall cladding:	39. Changes: (describe in box 41 cont.) <input type="checkbox"/> Addition Date(s): <input type="checkbox"/> Altered Date(s): <input type="checkbox"/> Moved Date(s): <input type="checkbox"/> Other Date(s):
27. Number of Stories:	34. Foundation Material:	Endangered by:
28. No. of bays (1st floor)	35. Basement type:	40. No. outbuildings (describe in box 40 cont.): 0
29. Roof Type:	36. Front Porch Type:	41. Further description of building features and associated resources on continuation page. <input type="checkbox"/>

OTHER

42. Current Owner/address: BEREA TEMPLE ASSEMBLY OF GOD	43. Inventory form prepared by (name):	44. Survey date:
4720 JAMIESON AVE ST LOUIS MO 63109	Additional Information/revisions by:	45. Date of revisions:
FOR SHPO USE:		Survey Category: <input type="checkbox"/> RLS <input type="checkbox"/> ILS <input type="checkbox"/> Significant Properties List

Date entered in inventory:	Level of survey: <input type="checkbox"/> reconnaissance <input type="checkbox"/> intensive	Additional research? <input type="checkbox"/> yes <input type="checkbox"/> no
National Register Status: <input type="checkbox"/> listed <input type="checkbox"/> in listed district	Other:	
Name:		
<input type="checkbox"/> pending listing <input type="checkbox"/> not eligible <input type="checkbox"/> eligible(district) <input type="checkbox"/> eligible (individually) <input type="checkbox"/> not determined		



ARCHITECTURAL/HISTORIC INVENTORY FORM

3224 RUSSELL AV

LOCATION MAP (include north arrow):

SITE MAP/PLAN (include north arrow):

Insert photograph of primary structure on property:

Photo 1:

Photo 2:

Description:

Description:

Date:

CD No.:

Image No.

Date:

CD No.:

Image No.

Photographer:

Main Photo: Images2012\CompleteSurveyPhotos\Russell3224.JPG



ARCHITECTURAL/HISTORIC INVENTORY FORM

3224 RUSSELL AV

21.(cont.) History:and significance. Expand box as necessary or add continuation pages.

22. (cont.) Sources of information. Expand box as necessary or add continuation pages.

40. (cont.) Description of environment and outbuilding. Expand box as necessary or add continuation pages.

41. (cont.) Description of primary resource. Expand box as necessary, or add continuation pages.

Berea Temple. Church and School building. Church has a simple from with a front gable and neo-gothic styling. Front doors have been replaced. School gymnasium attached to west side. MCM house (parsonage) attached to the west of the school. Traditional in form and detailing; variagated brick; AL windows and other details of the period



No Parking
at Any
Time



ARCHITECTURAL/HISTORIC INVENTORY FORM

1. Survey no. SLC-AS-047	2. Survey name: Thematic Survey of Midcentury Modern Movement Nonresidential Architecture in St. Louis		
3. County: St. Louis [Independent City]	4. Address: 300 RUSSELL BLVD		
Alternate address if applicable			
5. City/State: St. Louis [Independent City], M	6. UTM:	or: LAT	7. Township/Range/Section: T: R: S: N/A
8. Historic Name (if known):		9. Present/other name (if known):	
10. Ownership:	11a. Historic Use (if known):	11b. Current Use:	

HISTORICAL DATA

12. Construction date: Major addition/alteration date:	1965	15. Architect:	18. Previously surveyed? <input type="checkbox"/> Cite survey name in box 22 cont. (page 3)
13. Significant date/period:		16. Builder/contractor:	
14. Area(s) of significance:		17. Original or significant owner:	19. On National Register? Cite nomination name in box 22 cont. (page 3)
			20. National Register eligible?
21. History and significance on continuation page. <input type="checkbox"/>		22. Sources of information on continuation page. <input type="checkbox"/>	Historic District Potential? <input type="checkbox"/> Name of Potential District?

ARCHITECTURAL INFORMATION

23. Category of Property:	30. Roof Material:	37. Windows: Type:
24. Vernacular or property type: Office in Front of Other Use	31. Chimney placement:	Panes
25. Architectural style: Modern Movements	32. Structural system:	38. Acreage (rural): Visible from public road? <input type="checkbox"/>
26. Plan Shape:	33. Exterior wall cladding:	39. Changes: (describe in box 41 cont.) <input type="checkbox"/> Addition Date(s): <input type="checkbox"/> Altered Date(s): <input type="checkbox"/> Moved Date(s): <input type="checkbox"/> Other Date(s):
27. Number of Stories:	34. Foundation Material:	Endangered by:
28. No. of bays (1st floor)	35. Basement type:	40. No. outbuildings (describe in box 40 cont.):
29. Roof Type:	36. Front Porch Type:	41. Further description of building features and associated resources on continuation page. <input type="checkbox"/>

OTHER

42. Current Owner/address: KOHLER REDEVELOPMENT CORP	43. Inventory form prepared by (name):	44. Survey date:
300 RUSSELL BLVD ST LOUIS MO 63104	Additional Information/revisions by:	45. Date of revisions:
FOR SHPO USE:		Survey Category: <input type="checkbox"/> RLS <input type="checkbox"/> ILS <input type="checkbox"/> Significant Properties List

Date entered in inventory:	Level of survey: <input type="checkbox"/> reconnaissance <input type="checkbox"/> intensive	Additional research? <input type="checkbox"/> yes <input type="checkbox"/> no
National Register Status: <input type="checkbox"/> listed <input type="checkbox"/> in listed district	Other:	
Name:		
<input type="checkbox"/> pending listing <input type="checkbox"/> not eligible <input type="checkbox"/> eligible(district) <input type="checkbox"/> eligible (individually) <input type="checkbox"/> not determined		



ARCHITECTURAL/HISTORIC INVENTORY FORM

300 RUSSELL BLVD

LOCATION MAP (include north arrow):	SITE MAP/PLAN (include north arrow):

Insert photograph of primary structure on property:

Photo 1:	Photo 2:
Description:	Description:
Date: CD No.: Image No.	Date: CD No.: Image No.
Photographer:	
Main Photo:	Images2012\CompleteSurveyPhotos\Russell300.JPG



ARCHITECTURAL/HISTORIC INVENTORY FORM

300 RUSSELL BLVD

21.(cont.) History:and significance. Expand box as necessary or add continuation pages.

22. (cont.) Sources of information. Expand box as necessary or add continuation pages.

40. (cont.) Description of environment and outbuilding. Expand box as necessary or add continuation pages.

41. (cont.) Description of primary resource. Expand box as necessary, or add continuation pages.

One-story brick w/ projecting glass & metal entry, back concrete & brick w/ vehicular doors



KRANZ

Since 1863

300

KRANZ
BODIES



ARCHITECTURAL/HISTORIC INVENTORY FORM

1. Survey no. SLC-AS-047		2. Survey name: Thematic Survey of Midcentury Modern Movement Nonresidential Architecture in St. Louis	
3. County: St. Louis [Independent City]		4. Address: 400 RUSSELL BLVD	
Alternate address if applicable			
5. City/State: St. Louis [Independent City], M		6. UTM: LAT LONG:	7. Township/Range/Section: T: R: S: N/A
8. Historic Name (if known):		9. Present/other name (if known):	
10. Ownership:	11a. Historic Use (if known):	11b. Current Use:	

HISTORICAL DATA

12. Construction date: Major addition/alteration date:	1966 1987	15. Architect:	18. Previously surveyed? <input type="checkbox"/> Cite survey name in box 22 cont. (page 3)
13. Significant date/period:		16. Builder/contractor:	19. On National Register? Cite nomination name in box 22 cont. (page 3)
14. Area(s) of significance:		17. Original or significant owner:	20. National Register eligible?
21. History and significance on continuation page. <input type="checkbox"/>		22. Sources of information on continuation page. <input type="checkbox"/>	Historic District Potential? <input type="checkbox"/> Name of Potential District?

ARCHITECTURAL INFORMATION

23. Category of Property:	30. Roof Material:	37. Windows: Type:
24. Vernacular or property type: Office in Front of Other Use	31. Chimney placement:	Panes
25. Architectural style: Modern Movements	32. Structural system:	38. Acreage (rural): Visible from public road? <input type="checkbox"/>
26. Plan Shape:	33. Exterior wall cladding:	39. Changes: (describe in box 41 cont.) <input type="checkbox"/> Addition Date(s): <input type="checkbox"/> Altered Date(s): <input type="checkbox"/> Moved Date(s): <input type="checkbox"/> Other Date(s):
27. Number of Stories:	34. Foundation Material:	Endangered by:
28. No. of bays (1st floor)	35. Basement type:	40. No. outbuildings (describe in box 40 cont.):
29. Roof Type:	36. Front Porch Type:	41. Further description of building features and associated resources on continuation page. <input type="checkbox"/>

OTHER

42. Current Owner/address: PIONEER HOLDINGS INC	43. Inventory form prepared by (name):	44. Survey date:
400 RUSSELL BLVD ST LOUIS MO 63104	Additional Information/revisions by:	45. Date of revisions:
FOR SHPO USE:		Survey Category: <input type="checkbox"/> RLS <input type="checkbox"/> ILS <input type="checkbox"/> Significant Properties List

Date entered in inventory:	Level of survey: <input type="checkbox"/> reconnaissance <input type="checkbox"/> intensive	Additional research? <input type="checkbox"/> yes <input type="checkbox"/> no
National Register Status: <input type="checkbox"/> listed <input type="checkbox"/> in listed district	Other:	
Name:		
<input type="checkbox"/> pending listing <input type="checkbox"/> not eligible <input type="checkbox"/> eligible(district) <input type="checkbox"/> eligible (individually) <input type="checkbox"/> not determined		



ARCHITECTURAL/HISTORIC INVENTORY FORM

400 RUSSELL BLVD

LOCATION MAP (include north arrow):

SITE MAP/PLAN (include north arrow):

Insert photograph of primary structure on property:

Photo 1:

Photo 2:

Description:

Description:

Date:

CD No.:

Image No.

Date:

CD No.:

Image No.

Photographer:

Main Photo: Images2012\CompleteSurveyPhotos\Russell400.JPG



ARCHITECTURAL/HISTORIC INVENTORY FORM

400 RUSSELL BLVD

21.(cont.) History:and significance. Expand box as necessary or add continuation pages.

22. (cont.) Sources of information. Expand box as necessary or add continuation pages.

40. (cont.) Description of environment and outbuilding. Expand box as necessary or add continuation pages.

41. (cont.) Description of primary resource. Expand box as necessary, or add continuation pages.

Office w/ patterned concrete block behind and at side







ARCHITECTURAL/HISTORIC INVENTORY FORM

1. Survey no. SLC-AS-047	2. Survey name: Thematic Survey of Midcentury Modern Movement Nonresidential Architecture in St. Louis		
3. County: St. Louis [Independent City]	4. Address: 804-6 RUSSELL BLVD		
Alternate address if applicable			
5. City/State: St. Louis [Independent City], M	6. UTM:	or: LAT	7. Township/Range/Section: T: R: S: N/A
8. Historic Name (if known):		9. Present/other name (if known):	
10. Ownership:	11a. Historic Use (if known):	11b. Current Use:	

HISTORICAL DATA

12. Construction date: Major addition/alteration date:	1956	15. Architect:	18. Previously surveyed? <input type="checkbox"/> Cite survey name in box 22 cont. (page 3)
13. Significant date/period:		16. Builder/contractor:	19. On National Register? Cite nomination name in box 22 cont. (page 3)
14. Area(s) of significance:		17. Original or significant owner:	20. National Register eligible?
21. History and significance on continuation page. <input type="checkbox"/>		22. Sources of information on continuation page. <input type="checkbox"/>	Historic District Potential? <input type="checkbox"/> Name of Potential District?

ARCHITECTURAL INFORMATION

23. Category of Property:	30. Roof Material:	37. Windows: Type:
24. Vernacular or property type: 1-Story Commercial	31. Chimney placement:	Panes
25. Architectural style: Modern Movements	32. Structural system:	38. Acreage (rural): Visible from public road? <input type="checkbox"/>
26. Plan Shape:	33. Exterior wall cladding:	39. Changes: (describe in box 41 cont.) <input type="checkbox"/> Addition Date(s): <input type="checkbox"/> Altered Date(s): <input type="checkbox"/> Moved Date(s): <input type="checkbox"/> Other Date(s):
27. Number of Stories:	34. Foundation Material:	Endangered by:
28. No. of bays (1st floor)	35. Basement type:	40. No. outbuildings (describe in box 40 cont.):
29. Roof Type:	36. Front Porch Type:	41. Further description of building features and associated resources on continuation page. <input type="checkbox"/>

OTHER

42. Current Owner/address: THOMAS, JOAN M C/O JOAN M THOMAS 2103 MENARD ST ST LOUIS MO 63104	43. Inventory form prepared by (name): Additional Information/revisions by:	44. Survey date: 45. Date of revisions: Survey Category: <input type="checkbox"/> RLS <input type="checkbox"/> ILS <input type="checkbox"/> Significant Properties List
--	--	--

FOR SHPO USE:

Date entered in inventory:	Level of survey: <input type="checkbox"/> reconnaissance <input type="checkbox"/> intensive	Additional research? <input type="checkbox"/> yes <input type="checkbox"/> no
National Register Status: <input type="checkbox"/> listed <input type="checkbox"/> in listed district	Other:	
Name:		
<input type="checkbox"/> pending listing <input type="checkbox"/> not eligible <input type="checkbox"/> eligible(district) <input type="checkbox"/> eligible (individually) <input type="checkbox"/> not determined		



ARCHITECTURAL/HISTORIC INVENTORY FORM

804-6 RUSSELL BLVD

LOCATION MAP (include north arrow):

SITE MAP/PLAN (include north arrow):

Insert photograph of primary structure on property:

Photo 1:

Photo 2:

Description:

Description:

Date: CD No.: Image No.

Date: CD No.: Image No.

Photographer:

Main Photo: Images2012\CompleteSurveyPhotos\Russell804.JPG



ARCHITECTURAL/HISTORIC INVENTORY FORM

804-6 RUSSELL BLVD

21.(cont.) History:and significance. Expand box as necessary or add continuation pages.

22. (cont.) Sources of information. Expand box as necessary or add continuation pages.

40. (cont.) Description of environment and outbuilding. Expand box as necessary or add continuation pages.

41. (cont.) Description of primary resource. Expand box as necessary, or add continuation pages.

Very small, painted brick-front commercial building. Concrete block construction.

PIZZA & PASTA

JOANIE'S TO GO

PICKUP & DELIVERY

PIZZA
WINGS
OPEN

DELIVERY
CARRYOUT
865-5800

There's a big difference
between the big chains and
the Independent Pizzeria.
Come on in
and we'll prove it to you!



ARCHITECTURAL/HISTORIC INVENTORY FORM

1. Survey no. SLC-AS-047	2. Survey name: Thematic Survey of Midcentury Modern Movement Nonresidential Architecture in St. Louis		
3. County: St. Louis [Independent City]	4. Address: 1302-24 RUSSELL BLVD		
Alternate address if applicable			
5. City/State: St. Louis [Independent City], M	6. UTM:	or: LAT	7. Township/Range/Section: T: R: S: N/A
8. Historic Name (if known):		9. Present/other name (if known):	
10. Ownership:		11a. Historic Use (if known):	11b. Current Use:

HISTORICAL DATA

12. Construction date: Major addition/alteration date:	1956	15. Architect:	18. Previously surveyed? <input type="checkbox"/> Cite survey name in box 22 cont. (page 3)
13. Significant date/period:		16. Builder/contractor:	19. On National Register? Cite nomination name in box 22 cont. (page 3)
14. Area(s) of significance:		17. Original or significant owner:	20. National Register eligible?
21. History and significance on continuation page. <input type="checkbox"/>		22. Sources of information on continuation page. <input type="checkbox"/>	Historic District Potential? <input type="checkbox"/> Name of Potential District?

ARCHITECTURAL INFORMATION

23. Category of Property:	30. Roof Material:	37. Windows: Type:
24. Vernacular or property type: Industrial/Warehouse	31. Chimney placement:	Panes
25. Architectural style: Modern Movements	32. Structural system:	38. Acreage (rural): Visible from public road? <input type="checkbox"/>
26. Plan Shape:	33. Exterior wall cladding:	39. Changes: (describe in box 41 cont.) <input type="checkbox"/> Addition Date(s) <input type="checkbox"/> Altered Date(s) <input type="checkbox"/> Moved Date(s) <input type="checkbox"/> Other Date(s)
27. Number of Stories:	34. Foundation Material:	Endangered by:
28. No. of bays (1st floor)	35. Basement type:	40. No. outbuildings (describe in box 40 cont.):
29. Roof Type:	36. Front Porch Type:	41. Further description of building features and associated resources on continuation page. <input type="checkbox"/>

OTHER

42. Current Owner/address: FAULTESS LAUNDRY CO 330 W 19TH TERRACE KANSAS CTY MO 64108	43. Inventory form prepared by (name): Additional Information/revisions by:	44. Survey date: 45. Date of revisions: Survey Category: <input type="checkbox"/> RLS <input type="checkbox"/> ILS <input type="checkbox"/> Significant Properties List
--	--	--

FOR SHPO USE:

Date entered in inventory:	Level of survey: <input type="checkbox"/> reconnaissance <input type="checkbox"/> intensive	Additional research? <input type="checkbox"/> yes <input type="checkbox"/> no
National Register Status: <input type="checkbox"/> listed <input type="checkbox"/> in listed district	Other:	
Name:		
<input type="checkbox"/> pending listing <input type="checkbox"/> not eligible <input type="checkbox"/> eligible(district) <input type="checkbox"/> eligible (individually) <input type="checkbox"/> not determined		



ARCHITECTURAL/HISTORIC INVENTORY FORM

1302-24 RUSSELL BLVD

LOCATION MAP (include north arrow):

SITE MAP/PLAN (include north arrow):

Insert photograph of primary structure on property:

Photo 1:

Photo 2:

Description:

Description:

Date: CD No.: Image No.

Date: CD No.: Image No.

Photographer:

Main Photo: Images2012\CompleteSurveyPhotos\Russell1302.JPG



ARCHITECTURAL/HISTORIC INVENTORY FORM

1302-24 RUSSELL BLVD

21.(cont.) History:and significance. Expand box as necessary or add continuation pages.

22. (cont.) Sources of information. Expand box as necessary or add continuation pages.

40. (cont.) Description of environment and outbuilding. Expand box as necessary or add continuation pages.

41. (cont.) Description of primary resource. Expand box as necessary, or add continuation pages.

Long painted concrete block building w/ simple entry. Metal siding covering what were originally windows. Small older brick building on same lot.







ARCHITECTURAL/HISTORIC INVENTORY FORM

1. Survey no. SLC-AS-047	2. Survey name: Thematic Survey of Midcentury Modern Movement Nonresidential Architecture in St. Louis		
3. County: St. Louis [Independent City]	4. Address: 1801 RUSSELL BLVD		
Alternate address if applicable			
5. City/State: St. Louis [Independent City], M	6. UTM:	or: LAT	7. Township/Range/Section: T: R: S: N/A
8. Historic Name (if known):		9. Present/other name (if known):	
10. Ownership:		11a. Historic Use (if known):	11b. Current Use:

HISTORICAL DATA

12. Construction date: Major addition/alteration date:	1949	15. Architect:	18. Previously surveyed? <input type="checkbox"/> Cite survey name in box 22 cont. (page 3)
13. Significant date/period:		16. Builder/contractor:	19. On National Register? Cite nomination name in box 22 cont. (page 3)
14. Area(s) of significance:		17. Original or significant owner:	20. National Register eligible?
21. History and significance on continuation page. <input type="checkbox"/>		22. Sources of information on continuation page. <input type="checkbox"/>	Historic District Potential? <input type="checkbox"/> Name of Potential District?

ARCHITECTURAL INFORMATION

23. Category of Property:	30. Roof Material:	37. Windows: Type:
24. Vernacular or property type: 1-Story Commercial	31. Chimney placement:	Panes
25. Architectural style: Modern Movements	32. Structural system:	38. Acreage (rural): Visible from public road? <input type="checkbox"/>
26. Plan Shape:	33. Exterior wall cladding:	39. Changes: (describe in box 41 cont.) <input type="checkbox"/> Addition Date(s): <input type="checkbox"/> Altered Date(s): <input type="checkbox"/> Moved Date(s): <input type="checkbox"/> Other Date(s):
27. Number of Stories:	34. Foundation Material:	Endangered by:
28. No. of bays (1st floor)	35. Basement type:	40. No. outbuildings (describe in box 40 cont.):
29. Roof Type:	36. Front Porch Type:	41. Further description of building features and associated resources on continuation page. <input type="checkbox"/>

OTHER

42. Current Owner/address: LABER, CHARLES K & BARBARA A TRS	43. Inventory form prepared by (name):	44. Survey date:
6922 CHRISTOPHER DR ST LOUIS MO 63129	Additional Information/revisions by:	45. Date of revisions:
FOR SHPO USE:		Survey Category: <input type="checkbox"/> RLS <input type="checkbox"/> ILS <input type="checkbox"/> Significant Properties List

Date entered in inventory:	Level of survey: <input type="checkbox"/> reconnaissance <input type="checkbox"/> intensive	Additional research? <input type="checkbox"/> yes <input type="checkbox"/> no
National Register Status: <input type="checkbox"/> listed <input type="checkbox"/> in listed district	Other:	
Name:		
<input type="checkbox"/> pending listing <input type="checkbox"/> not eligible <input type="checkbox"/> eligible(district) <input type="checkbox"/> eligible (individually) <input type="checkbox"/> not determined		



ARCHITECTURAL/HISTORIC INVENTORY FORM

1801 RUSSELL BLVD

LOCATION MAP (include north arrow):

SITE MAP/PLAN (include north arrow):

Insert photograph of primary structure on property:

Photo 1:

Photo 2:

Description:

Description:

Date:

CD No.:

Image No.

Date:

CD No.:

Image No.

Photographer:

Main Photo: Images2012\CompleteSurveyPhotos\Russell1801.JPG



ARCHITECTURAL/HISTORIC INVENTORY FORM

1801 RUSSELL BLVD

21.(cont.) History:and significance. Expand box as necessary or add continuation pages.

22. (cont.) Sources of information. Expand box as necessary or add continuation pages.

40. (cont.) Description of environment and outbuilding. Expand box as necessary or add continuation pages.

41. (cont.) Description of primary resource. Expand box as necessary, or add continuation pages.

Originally a grocery store. Projecting metal awning. Windows/entry altered.



SIGNS

ALL KINDS

A-1 SIGN

MADE FAST



ARCHITECTURAL/HISTORIC INVENTORY FORM

1. Survey no. SLC-AS-047	2. Survey name: Thematic Survey of Midcentury Modern Movement Nonresidential Architecture in St. Louis		
3. County: St. Louis [Independent City]	4. Address: 2327-31 RUSSELL BLVD		
Alternate address if applicable			
5. City/State: St. Louis [Independent City], M	6. UTM:	or: LAT	7. Township/Range/Section: T: R: S: N/A
8. Historic Name (if known):		9. Present/other name (if known):	
10. Ownership:		11a. Historic Use (if known):	11b. Current Use:

HISTORICAL DATA

12. Construction date: Major addition/alteration date:	1954	15. Architect:	18. Previously surveyed? <input type="checkbox"/> Cite survey name in box 22 cont. (page 3)
13. Significant date/period:		16. Builder/contractor:	19. On National Register? Cite nomination name in box 22 cont. (page 3)
14. Area(s) of significance:		17. Original or significant owner:	20. National Register eligible?
21. History and significance on continuation page. <input type="checkbox"/>		22. Sources of information on continuation page. <input type="checkbox"/>	Historic District Potential? <input type="checkbox"/> Name of Potential District?

ARCHITECTURAL INFORMATION

23. Category of Property:	30. Roof Material:	37. Windows: Type:
24. Vernacular or property type: Office Building	31. Chimney placement:	Panes
25. Architectural style: Modern Movements	32. Structural system:	38. Acreage (rural): Visible from public road? <input type="checkbox"/>
26. Plan Shape:	33. Exterior wall cladding:	39. Changes: (describe in box 41 cont.) <input type="checkbox"/> Addition Date(s): <input type="checkbox"/> Altered Date(s): <input type="checkbox"/> Moved Date(s): <input type="checkbox"/> Other Date(s):
27. Number of Stories:	34. Foundation Material:	Endangered by:
28. No. of bays (1st floor)	35. Basement type:	40. No. outbuildings (describe in box 40 cont.):
29. Roof Type:	36. Front Porch Type:	41. Further description of building features and associated resources on continuation page. <input type="checkbox"/>

OTHER

42. Current Owner/address: HAWK, GARRY L & BILLY R SMOCK JR	43. Inventory form prepared by (name):	44. Survey date:
1032 ALLEN AV ST LOUIS MO 63104	Additional Information/revisions by:	45. Date of revisions:
FOR SHPO USE:		Survey Category: <input type="checkbox"/> RLS <input type="checkbox"/> ILS <input type="checkbox"/> Significant Properties List

Date entered in inventory:	Level of survey: <input type="checkbox"/> reconnaissance <input type="checkbox"/> intensive	Additional research? <input type="checkbox"/> yes <input type="checkbox"/> no
National Register Status: <input type="checkbox"/> listed <input type="checkbox"/> in listed district	Other:	
Name:		
<input type="checkbox"/> pending listing <input type="checkbox"/> not eligible <input type="checkbox"/> eligible(district) <input type="checkbox"/> eligible (individually) <input type="checkbox"/> not determined		



ARCHITECTURAL/HISTORIC INVENTORY FORM

2327-31 RUSSELL BLVD

LOCATION MAP (include north arrow):

SITE MAP/PLAN (include north arrow):

Insert photograph of primary structure on property:

Photo 1:

Photo 2:

Description:

Description:

Date:

CD No.:

Image No.

Date:

CD No.:

Image No.

Photographer:

Main Photo: Images2012\CompleteSurveyPhotos\Russell2327.JPG



ARCHITECTURAL/HISTORIC INVENTORY FORM

2327-31 RUSSELL BLVD

21.(cont.) History:and significance. Expand box as necessary or add continuation pages.

22. (cont.) Sources of information. Expand box as necessary or add continuation pages.

40. (cont.) Description of environment and outbuilding. Expand box as necessary or add continuation pages.

41. (cont.) Description of primary resource. Expand box as necessary, or add continuation pages.

1-story, shed roof. One large garage door on front.





ARCHITECTURAL/HISTORIC INVENTORY FORM

1. Survey no. SLC-AS-047		2. Survey name: Thematic Survey of Midcentury Modern Movement Nonresidential Architecture in St. Louis	
3. County: St. Louis [Independent City]		4. Address: 4056 RUSSELL BLVD	
Alternate address if applicable			
5. City/State: St. Louis [Independent City], M		6. UTM: LAT LONG:	7. Township/Range/Section: T: R: S: N/A
8. Historic Name (if known):		9. Present/other name (if known):	
10. Ownership:	11a. Historic Use (if known):	11b. Current Use:	

HISTORICAL DATA

12. Construction date: Major addition/alteration date:	1965	15. Architect:	18. Previously surveyed? <input type="checkbox"/> Cite survey name in box 22 cont. (page 3)
13. Significant date/period:		16. Builder/contractor:	19. On National Register? Cite nomination name in box 22 cont. (page 3)
14. Area(s) of significance:		17. Original or significant owner:	20. National Register eligible?
21. History and significance on continuation page. <input type="checkbox"/>		22. Sources of information on continuation page. <input type="checkbox"/>	Historic District Potential? <input type="checkbox"/> Name of Potential District?

ARCHITECTURAL INFORMATION

23. Category of Property:	30. Roof Material:	37. Windows: Type:
24. Vernacular or property type: 1-Story Commercial	31. Chimney placement:	Panes
25. Architectural style: Modern Movements	32. Structural system:	38. Acreage (rural): Visible from public road? <input type="checkbox"/>
26. Plan Shape:	33. Exterior wall cladding:	39. Changes: (describe in box 41 cont.) <input type="checkbox"/> Addition Date(s): <input type="checkbox"/> Altered Date(s): <input type="checkbox"/> Moved Date(s): <input type="checkbox"/> Other Date(s):
27. Number of Stories:	34. Foundation Material:	Endangered by:
28. No. of bays (1st floor)	35. Basement type:	40. No. outbuildings (describe in box 40 cont.):
29. Roof Type:	36. Front Porch Type:	41. Further description of building features and associated resources on continuation page. <input type="checkbox"/>

OTHER

42. Current Owner/address: BRANDT, MELVIN	43. Inventory form prepared by (name):	44. Survey date:
3927 CLEVELAND AV ST LOUIS MO 63110	Additional Information/revisions by:	45. Date of revisions:
FOR SHPO USE:		Survey Category: <input type="checkbox"/> RLS <input type="checkbox"/> ILS <input type="checkbox"/> Significant Properties List

Date entered in inventory:	Level of survey: <input type="checkbox"/> reconnaissance <input type="checkbox"/> intensive	Additional research? <input type="checkbox"/> yes <input type="checkbox"/> no
National Register Status: <input type="checkbox"/> listed <input type="checkbox"/> in listed district	Other:	
Name:		
<input type="checkbox"/> pending listing <input type="checkbox"/> not eligible <input type="checkbox"/> eligible(district) <input type="checkbox"/> eligible (individually) <input type="checkbox"/> not determined		



ARCHITECTURAL/HISTORIC INVENTORY FORM

4056 RUSSELL BLVD

LOCATION MAP (include north arrow):

SITE MAP/PLAN (include north arrow):

Insert photograph of primary structure on property:

Photo 1:

Photo 2:

Description:

Description:

Date: CD No.: Image No.

Date: CD No.: Image No.

Photographer:

Main Photo: Images2012\CompleteSurveyPhotos\Russell4056.JPG



ARCHITECTURAL/HISTORIC INVENTORY FORM

4056 RUSSELL BLVD

21.(cont.) History:and significance. Expand box as necessary or add continuation pages.

22. (cont.) Sources of information. Expand box as necessary or add continuation pages.

40. (cont.) Description of environment and outbuilding. Expand box as necessary or add continuation pages.

41. (cont.) Description of primary resource. Expand box as necessary, or add continuation pages.

Cocrete block construction





ARCHITECTURAL/HISTORIC INVENTORY FORM

1. Survey no. SLC-AS-047	2. Survey name: Thematic Survey of Modern Movement Architecture in St. Louis		
3. County: St. Louis [Independent City]	4. Address: 4065 RUSSELL BLVD		
Alternate address if applicable			
5. City/State: St. Louis [Independent City], M	6. UTM:	or: LAT	7. Township/Range/Section: T: R: S: N/A
8. Historic Name (if known):		9. Present/other name (if known):	
10. Ownership:		11a. Historic Use (if known):	11b. Current Use:

HISTORICAL DATA

12. Construction date: Major addition/alteration date:	1925	15. Architect:	18. Previously surveyed? <input type="checkbox"/> Cite survey name in box 22 cont. (page 3)
13. Significant date/period:		16. Builder/contractor:	19. On National Register? Cite nomination name in box 22 cont. (page 3)
14. Area(s) of significance:		17. Original or significant owner:	20. National Register eligible?
21. History and significance on continuation page. <input type="checkbox"/>		22. Sources of information on continuation page. <input type="checkbox"/>	Historic District Potential? <input type="checkbox"/> Name of Potential District?

ARCHITECTURAL INFORMATION

23. Category of Property:	30. Roof Material:	37. Windows: Type:
24. Vernacular or property type: Gas Station	31. Chimney placement:	Panes
25. Architectural style: Modern Movements	32. Structural system:	38. Acreage (rural): Visible from public road? <input type="checkbox"/>
26. Plan Shape:	33. Exterior wall cladding:	39. Changes: (describe in box 41 cont.) <input type="checkbox"/> Addition Date(s): <input type="checkbox"/> Altered Date(s): <input type="checkbox"/> Moved Date(s): <input type="checkbox"/> Other Date(s):
27. Number of Stories:	34. Foundation Material:	Endangered by:
28. No. of bays (1st floor)	35. Basement type:	40. No. outbuildings (describe in box 40 cont.):
29. Roof Type:	36. Front Porch Type:	41. Further description of building features and associated resources on continuation page. <input type="checkbox"/>

OTHER

42. Current Owner/address: HUFF, LEROY JR & MARY A	43. Inventory form prepared by (name):	44. Survey date:
3915 FEDERER PLACE ST LOUIS MO 63116	Additional Information/revisions by:	45. Date of revisions:
FOR SHPO USE:		Survey Category: <input type="checkbox"/> RLS <input type="checkbox"/> ILS <input type="checkbox"/> Significant Properties List

Date entered in inventory:	Level of survey: <input type="checkbox"/> reconnaissance <input type="checkbox"/> intensive	Additional research? <input type="checkbox"/> yes <input type="checkbox"/> no
National Register Status: <input type="checkbox"/> listed <input type="checkbox"/> in listed district	Other:	
Name:		
<input type="checkbox"/> pending listing <input type="checkbox"/> not eligible <input type="checkbox"/> eligible(district) <input type="checkbox"/> eligible (individually) <input type="checkbox"/> not determined		



ARCHITECTURAL/HISTORIC INVENTORY FORM

4065 RUSSELL BLVD

LOCATION MAP (include north arrow):

SITE MAP/PLAN (include north arrow):

Insert photograph of primary structure on property:

Photo 1:

Photo 2:

Description:

Description:

Date: CD No.: Image No.

Date: CD No.: Image No.

Photographer:

Main Photo: Images2012\CompleteSurveyPhotos\Russell4065.JPG



ARCHITECTURAL/HISTORIC INVENTORY FORM

4065 RUSSELL BLVD

21.(cont.) History:and significance. Expand box as necessary or add continuation pages.

22. (cont.) Sources of information. Expand box as necessary or add continuation pages.

40. (cont.) Description of environment and outbuilding. Expand box as necessary or add continuation pages.

41. (cont.) Description of primary resource. Expand box as necessary, or add continuation pages.

not MCM.





ARCHITECTURAL/HISTORIC INVENTORY FORM

1. Survey no. SLC-AS-047		2. Survey name: Thematic Survey of Midcentury Modern Movement Nonresidential Architecture in St. Louis	
3. County: St. Louis [Independent City]		4. Address: 4066 RUSSELL BLVD	
Alternate address if applicable			
5. City/State: St. Louis [Independent City], M		6. UTM: LAT LONG:	7. Township/Range/Section: T: R: S: N/A
8. Historic Name (if known):		9. Present/other name (if known):	
10. Ownership:	11a. Historic Use (if known):	11b. Current Use:	

HISTORICAL DATA

12. Construction date: Major addition/alteration date:	1960	15. Architect:	18. Previously surveyed? <input type="checkbox"/> Cite survey name in box 22 cont. (page 3)
13. Significant date/period:		16. Builder/contractor:	19. On National Register? Cite nomination name in box 22 cont. (page 3)
14. Area(s) of significance:		17. Original or significant owner:	20. National Register eligible?
21. History and significance on continuation page. <input type="checkbox"/>		22. Sources of information on continuation page. <input type="checkbox"/>	Historic District Potential? <input type="checkbox"/> Name of Potential District?

ARCHITECTURAL INFORMATION

23. Category of Property:	30. Roof Material:	37. Windows: Type:
24. Vernacular or property type: Gas Station	31. Chimney placement:	Panes
25. Architectural style: Modern Movements	32. Structural system:	38. Acreage (rural): Visible from public road? <input type="checkbox"/>
26. Plan Shape:	33. Exterior wall cladding:	39. Changes: (describe in box 41 cont.) <input type="checkbox"/> Addition Date(s): <input type="checkbox"/> Altered Date(s): <input type="checkbox"/> Moved Date(s): <input type="checkbox"/> Other Date(s):
27. Number of Stories:	34. Foundation Material:	Endangered by:
28. No. of bays (1st floor)	35. Basement type:	40. No. outbuildings (describe in box 40 cont.):
29. Roof Type:	36. Front Porch Type:	41. Further description of building features and associated resources on continuation page. <input type="checkbox"/>

OTHER

42. Current Owner/address: L R A	43. Inventory form prepared by (name):	44. Survey date:
330 N 15TH ST ST LOUIS MO 63103	Additional Information/revisions by:	45. Date of revisions:
FOR SHPO USE:		Survey Category: <input type="checkbox"/> RLS <input type="checkbox"/> ILS <input type="checkbox"/> Significant Properties List

Date entered in inventory:	Level of survey: <input type="checkbox"/> reconnaissance <input type="checkbox"/> intensive	Additional research? <input type="checkbox"/> yes <input type="checkbox"/> no
National Register Status: <input type="checkbox"/> listed <input type="checkbox"/> in listed district	Other:	
Name:		
<input type="checkbox"/> pending listing <input type="checkbox"/> not eligible <input type="checkbox"/> eligible(district) <input type="checkbox"/> eligible (individually) <input type="checkbox"/> not determined		



ARCHITECTURAL/HISTORIC INVENTORY FORM

4066 RUSSELL BLVD

LOCATION MAP (include north arrow):

SITE MAP/PLAN (include north arrow):

Insert photograph of primary structure on property:

Photo 1:

Photo 2:

Description:

Description:

Date:

CD No.:

Image No.

Date:

CD No.:

Image No.

Photographer:

Main Photo: Images2012\CompleteSurveyPhotos\Russell4066.JPG



ARCHITECTURAL/HISTORIC INVENTORY FORM

4066 RUSSELL BLVD

21.(cont.) History:and significance. Expand box as necessary or add continuation pages.

22. (cont.) Sources of information. Expand box as necessary or add continuation pages.

40. (cont.) Description of environment and outbuilding. Expand box as necessary or add continuation pages.

41. (cont.) Description of primary resource. Expand box as necessary, or add continuation pages.

standard red brick 3 bay garage and gas station



WARNING
NO PARKING
IN THIS ZONE
EXCEPT FOR
EMERGENCY
VEHICLES
ONLY



ARCHITECTURAL/HISTORIC INVENTORY FORM

1. Survey no. SLC-AS-047		2. Survey name: Thematic Survey of Midcentury Modern Movement Nonresidential Architecture in St. Louis	
3. County: St. Louis [Independent City]		4. Address: 3691 RUTGER ST	
Alternate address if applicable			
5. City/State: St. Louis [Independent City], M		6. UTM: LAT	7. Township/Range/Section: T: R: S: N/A
8. Historic Name (if known):		9. Present/other name (if known):	
10. Ownership:	11a. Historic Use (if known):	11b. Current Use:	

HISTORICAL DATA

12. Construction date: Major addition/alteration date:	1949	15. Architect:	18. Previously surveyed? <input type="checkbox"/> Cite survey name in box 22 cont. (page 3)
13. Significant date/period:		16. Builder/contractor:	19. On National Register? Cite nomination name in box 22 cont. (page 3)
14. Area(s) of significance:		17. Original or significant owner:	20. National Register eligible?
21. History and significance on continuation page. <input type="checkbox"/>		22. Sources of information on continuation page. <input type="checkbox"/>	Historic District Potential? <input type="checkbox"/> Name of Potential District?

ARCHITECTURAL INFORMATION

23. Category of Property:	30. Roof Material:	37. Windows: Type:
24. Vernacular or property type: Office Building	31. Chimney placement:	Panes
25. Architectural style: Modern Movements	32. Structural system:	38. Acreage (rural): Visible from public road? <input type="checkbox"/>
26. Plan Shape:	33. Exterior wall cladding:	39. Changes: (describe in box 41 cont.) <input type="checkbox"/> Addition Date(s): <input type="checkbox"/> Altered Date(s): <input type="checkbox"/> Moved Date(s): <input type="checkbox"/> Other Date(s):
27. Number of Stories:	34. Foundation Material:	Endangered by:
28. No. of bays (1st floor)	35. Basement type:	40. No. outbuildings (describe in box 40 cont.):
29. Roof Type:	36. Front Porch Type:	41. Further description of building features and associated resources on continuation page. <input type="checkbox"/>

OTHER

42. Current Owner/address: ST LOUIS UNIVERSITY C/O TREASURER'S OFFICE 3545 LAFAYETTE AVE, 6TH FLOOR ST LOUIS MO 63104	43. Inventory form prepared by (name): Additional Information/revisions by:	44. Survey date: 45. Date of revisions: Survey Category: <input type="checkbox"/> RLS <input type="checkbox"/> ILS <input type="checkbox"/> Significant Properties List
---	--	--

FOR SHPO USE:

Date entered in inventory:	Level of survey: <input type="checkbox"/> reconnaissance <input type="checkbox"/> intensive	Additional research? <input type="checkbox"/> yes <input type="checkbox"/> no
National Register Status: <input type="checkbox"/> listed <input type="checkbox"/> in listed district	Other:	
Name:		
<input type="checkbox"/> pending listing <input type="checkbox"/> not eligible <input type="checkbox"/> eligible(district) <input type="checkbox"/> eligible (individually) <input type="checkbox"/> not determined		



ARCHITECTURAL/HISTORIC INVENTORY FORM

3691 RUTGER ST

LOCATION MAP (include north arrow):

SITE MAP/PLAN (include north arrow):

Insert photograph of primary structure on property:

Photo 1:

Photo 2:

Description:

Description:

Date: CD No.: Image No.

Date: CD No.: Image No.

Photographer:

Main Photo: Images2012\CompleteSurveyPhotos\Rutger3691.JPG



ARCHITECTURAL/HISTORIC INVENTORY FORM

3691 RUTGER ST

21.(cont.) History:and significance. Expand box as necessary or add continuation pages.

22. (cont.) Sources of information. Expand box as necessary or add continuation pages.

40. (cont.) Description of environment and outbuilding. Expand box as necessary or add continuation pages.

41. (cont.) Description of primary resource. Expand box as necessary, or add continuation pages.

heavily modified. Owned by SLU. Entrance, 3rd floor modified





ARCHITECTURAL/HISTORIC INVENTORY FORM

1. Survey no. SLC-AS-047	2. Survey name: Thematic Survey of Midcentury Modern Movement Nonresidential Architecture in St. Louis		
3. County: St. Louis [Independent City]	4. Address: 220 SALISBURY ST		
Alternate address if applicable			
5. City/State: St. Louis [Independent City], M	6. UTM:	or: LAT	7. Township/Range/Section: T: R: S: N/A
8. Historic Name (if known):		9. Present/other name (if known):	
10. Ownership:	11a. Historic Use (if known):	11b. Current Use:	

HISTORICAL DATA

12. Construction date: Major addition/alteration date:	1975	15. Architect:	18. Previously surveyed? <input type="checkbox"/> Cite survey name in box 22 cont. (page 3)
13. Significant date/period:		16. Builder/contractor:	
14. Area(s) of significance:		17. Original or significant owner:	19. On National Register? Cite nomination name in box 22 cont. (page 3)
			20. National Register eligible?
21. History and significance on continuation page. <input type="checkbox"/>		22. Sources of information on continuation page. <input type="checkbox"/>	Historic District Potential? <input type="checkbox"/> Name of Potential District?

ARCHITECTURAL INFORMATION

23. Category of Property:	30. Roof Material:	37. Windows: Type:
24. Vernacular or property type: Industrial/Warehouse	31. Chimney placement:	Panes
25. Architectural style: Modern Movements	32. Structural system:	38. Acreage (rural): Visible from public road? <input type="checkbox"/>
26. Plan Shape:	33. Exterior wall cladding:	39. Changes: (describe in box 41 cont.) <input type="checkbox"/> Addition Date(s): <input type="checkbox"/> Altered Date(s): <input type="checkbox"/> Moved Date(s): <input type="checkbox"/> Other Date(s):
27. Number of Stories:	34. Foundation Material:	Endangered by:
28. No. of bays (1st floor)	35. Basement type:	40. No. outbuildings (describe in box 40 cont.):
29. Roof Type:	36. Front Porch Type:	41. Further description of building features and associated resources on continuation page. <input type="checkbox"/>

OTHER

42. Current Owner/address: MALLINCKRODT CHEMICAL INC	43. Inventory form prepared by (name):	44. Survey date:
675 MCDONNELL BLVD	Additional Information/revisions by:	45. Date of revisions:
ST LOUIS MO 63042		Survey Category: <input type="checkbox"/> RLS <input type="checkbox"/> ILS <input type="checkbox"/> Significant Properties List

FOR SHPO USE:

Date entered in inventory:	Level of survey: <input type="checkbox"/> reconnaissance <input type="checkbox"/> intensive	Additional research? <input type="checkbox"/> yes <input type="checkbox"/> no
National Register Status: <input type="checkbox"/> listed <input type="checkbox"/> in listed district	Other:	
Name:		
<input type="checkbox"/> pending listing <input type="checkbox"/> not eligible <input type="checkbox"/> eligible(district) <input type="checkbox"/> eligible (individually) <input type="checkbox"/> not determined		



ARCHITECTURAL/HISTORIC INVENTORY FORM

220 SALISBURY ST

LOCATION MAP (include north arrow):

SITE MAP/PLAN (include north arrow):

Insert photograph of primary structure on property:

Photo 1:

Photo 2:

Description:

Description:

Date:

CD No.:

Image No.

Date:

CD No.:

Image No.

Photographer:

Main Photo: Images2012\CompleteSurveyPhotos\Salisbury220.jpg



ARCHITECTURAL/HISTORIC INVENTORY FORM

220 SALISBURY ST

21.(cont.) History:and significance. Expand box as necessary or add continuation pages.

22. (cont.) Sources of information. Expand box as necessary or add continuation pages.

40. (cont.) Description of environment and outbuilding. Expand box as necessary or add continuation pages.

41. (cont.) Description of primary resource. Expand box as necessary, or add continuation pages.

large shed of ribbed sheet metal





ARCHITECTURAL/HISTORIC INVENTORY FORM

1. Survey no. SLC-AS-047	2. Survey name: Thematic Survey of Midcentury Modern Movement Nonresidential Architecture in St. Louis		
3. County: St. Louis [Independent City]	4. Address: 1101-5 SALISBURY ST		
Alternate address if applicable			
5. City/State: St. Louis [Independent City], M	6. UTM:	or: LAT	7. Township/Range/Section: T: R: S: N/A
8. Historic Name (if known):		9. Present/other name (if known):	
10. Ownership:	11a. Historic Use (if known):	11b. Current Use:	

HISTORICAL DATA

12. Construction date: Major addition/alteration date:	1971	15. Architect:	18. Previously surveyed? <input type="checkbox"/> Cite survey name in box 22 cont. (page 3)
13. Significant date/period:		16. Builder/contractor:	
14. Area(s) of significance:		17. Original or significant owner:	19. On National Register? Cite nomination name in box 22 cont. (page 3)
			20. National Register eligible?
21. History and significance on continuation page. <input type="checkbox"/>		22. Sources of information on continuation page. <input type="checkbox"/>	Historic District Potential? <input type="checkbox"/> Name of Potential District?

ARCHITECTURAL INFORMATION

23. Category of Property:	30. Roof Material:	37. Windows: Type:
		Panes
24. Vernacular or property type: Gas Station	31. Chimney placement:	38. Acreage (rural): Visible from public road? <input type="checkbox"/>
25. Architectural style: Modern Movements	32. Structural system:	39. Changes: (describe in box 41 cont.)
26. Plan Shape:	33. Exterior wall cladding:	<input type="checkbox"/> Addition Date(s)
	34. Foundation Material:	<input type="checkbox"/> Altered Date(s)
27. Number of Stories:		<input type="checkbox"/> Moved Date(s)
		<input type="checkbox"/> Other Date(s)
		Endangered by:
28. No. of bays (1st floor)	35. Basement type:	40. No. outbuildings (describe in box 40 cont.):
29. Roof Type:	36. Front Porch Type:	41. Further description of building features and associated resources on continuation page. <input type="checkbox"/>

OTHER

42. Current Owner/address: PETRA OIL INCC C/O AZIZA OTHMAN 17959 PARADISE DR WILDWOOD MO 630387	43. Inventory form prepared by (name): Additional Information/revisions by:	44. Survey date: 45. Date of revisions: Survey Category: <input type="checkbox"/> RLS <input type="checkbox"/> ILS <input type="checkbox"/> Significant Properties List
---	--	--

FOR SHPO USE:

Date entered in inventory:	Level of survey: <input type="checkbox"/> reconnaissance <input type="checkbox"/> intensive	Additional research? <input type="checkbox"/> yes <input type="checkbox"/> no
National Register Status: <input type="checkbox"/> listed <input type="checkbox"/> in listed district	Other:	
Name:		
<input type="checkbox"/> pending listing <input type="checkbox"/> not eligible <input type="checkbox"/> eligible(district) <input type="checkbox"/> eligible (individually) <input type="checkbox"/> not determined		



ARCHITECTURAL/HISTORIC INVENTORY FORM

1101-5 SALISBURY ST

LOCATION MAP (include north arrow):

SITE MAP/PLAN (include north arrow):

Insert photograph of primary structure on property:

Photo 1:

Photo 2:

Description:

Description:

Date:

CD No.:

Image No.

Date:

CD No.:

Image No.

Photographer:

Main Photo: Images2012\CompleteSurveyPhotos\Salisbury1101.JPG



ARCHITECTURAL/HISTORIC INVENTORY FORM

1101-5 SALISBURY ST

21.(cont.) History:and significance. Expand box as necessary or add continuation pages.

22. (cont.) Sources of information. Expand box as necessary or add continuation pages.

40. (cont.) Description of environment and outbuilding. Expand box as necessary or add continuation pages.

41. (cont.) Description of primary resource. Expand box as necessary, or add continuation pages.

standard flat-roofed brick design





ARCHITECTURAL/HISTORIC INVENTORY FORM

1. Survey no. SLC-AS-047	2. Survey name: Thematic Survey of Midcentury Modern Movement Nonresidential Architecture in St. Louis		
3. County: St. Louis [Independent City]	4. Address: 4954 SAN FRANCISCO AV		
Alternate address if applicable			
5. City/State: St. Louis [Independent City], M	6. UTM:	or: LAT	7. Township/Range/Section: T: R: S: N/A
8. Historic Name (if known):		9. Present/other name (if known):	
10. Ownership:	11a. Historic Use (if known):	11b. Current Use:	

HISTORICAL DATA

12. Construction date: Major addition/alteration date:	1950	15. Architect:	18. Previously surveyed? <input type="checkbox"/> Cite survey name in box 22 cont. (page 3)
13. Significant date/period:		16. Builder/contractor:	
14. Area(s) of significance:		17. Original or significant owner:	19. On National Register? Cite nomination name in box 22 cont. (page 3)
			20. National Register eligible?
21. History and significance on continuation page. <input type="checkbox"/>		22. Sources of information on continuation page. <input type="checkbox"/>	Historic District Potential? <input type="checkbox"/> Name of Potential District?

ARCHITECTURAL INFORMATION

23. Category of Property:	30. Roof Material:	37. Windows: Type:
24. Vernacular or property type: Church	31. Chimney placement:	Panes
25. Architectural style: Modern Movements	32. Structural system:	38. Acreage (rural): Visible from public road? <input type="checkbox"/>
26. Plan Shape:	33. Exterior wall cladding:	39. Changes: (describe in box 41 cont.) <input type="checkbox"/> Addition Date(s): <input type="checkbox"/> Altered Date(s): <input type="checkbox"/> Moved Date(s): <input type="checkbox"/> Other Date(s):
27. Number of Stories:	34. Foundation Material:	Endangered by:
28. No. of bays (1st floor)	35. Basement type:	40. No. outbuildings (describe in box 40 cont.):
29. Roof Type:	36. Front Porch Type:	41. Further description of building features and associated resources on continuation page. <input type="checkbox"/>

OTHER

42. Current Owner/address: SAN FRANCISCO TEMPLE COMPLEX	43. Inventory form prepared by (name):	44. Survey date:
4954 SAN FRANCISCO AVE	Additional Information/revisions by:	45. Date of revisions:
ST LOUIS MO 63115		Survey Category: <input type="checkbox"/> RLS <input type="checkbox"/> ILS <input type="checkbox"/> Significant Properties List

FOR SHPO USE:

Date entered in inventory:	Level of survey: <input type="checkbox"/> reconnaissance <input type="checkbox"/> intensive	Additional research? <input type="checkbox"/> yes <input type="checkbox"/> no
National Register Status: <input type="checkbox"/> listed <input type="checkbox"/> in listed district	Other:	
Name:		
<input type="checkbox"/> pending listing <input type="checkbox"/> not eligible <input type="checkbox"/> eligible(district) <input type="checkbox"/> eligible (individually) <input type="checkbox"/> not determined		



ARCHITECTURAL/HISTORIC INVENTORY FORM

4954 SAN FRANCISCO AV

LOCATION MAP (include north arrow):

SITE MAP/PLAN (include north arrow):

Insert photograph of primary structure on property:

Photo 1:

Photo 2:

Description:

Description:

Date:

CD No.:

Image No.

Date:

CD No.:

Image No.

Photographer:

Main Photo: Images2012\CompleteSurveyPhotos\SanFrancisco4954.JPG



ARCHITECTURAL/HISTORIC INVENTORY FORM

4954 SAN FRANCISCO AV

21.(cont.) History:and significance. Expand box as necessary or add continuation pages.

22. (cont.) Sources of information. Expand box as necessary or add continuation pages.

40. (cont.) Description of environment and outbuilding. Expand box as necessary or add continuation pages.

41. (cont.) Description of primary resource. Expand box as necessary, or add continuation pages.

Front gabled, mottled brick, simple wooden spire.





ARCHITECTURAL/HISTORIC INVENTORY FORM

1. Survey no. SLC-AS-047	2. Survey name: Thematic Survey of Midcentury Modern Movement Nonresidential Architecture in St. Louis		
3. County: St. Louis [Independent City]	4. Address: 5100 SAN FRANCISCO AV		
Alternate address if applicable			
5. City/State: St. Louis [Independent City], M	6. UTM:	or: LAT	7. Township/Range/Section: T: R: S: N/A
8. Historic Name (if known):		9. Present/other name (if known):	
10. Ownership:	11a. Historic Use (if known):	11b. Current Use:	

HISTORICAL DATA

12. Construction date: Major addition/alteration date:	1952	15. Architect:	18. Previously surveyed? <input type="checkbox"/> Cite survey name in box 22 cont. (page 3)
13. Significant date/period:		16. Builder/contractor:	19. On National Register? Cite nomination name in box 22 cont. (page 3)
14. Area(s) of significance:		17. Original or significant owner:	20. National Register eligible?
21. History and significance on continuation page. <input type="checkbox"/>		22. Sources of information on continuation page. <input type="checkbox"/>	Historic District Potential? <input type="checkbox"/> Name of Potential District?

ARCHITECTURAL INFORMATION

23. Category of Property:	30. Roof Material:	37. Windows: Type:
24. Vernacular or property type: Industrial/Warehouse	31. Chimney placement:	Panes
25. Architectural style: Modern Movements	32. Structural system:	38. Acreage (rural): Visible from public road? <input type="checkbox"/>
26. Plan Shape:	33. Exterior wall cladding:	39. Changes: (describe in box 41 cont.) <input type="checkbox"/> Addition Date(s): <input type="checkbox"/> Altered Date(s): <input type="checkbox"/> Moved Date(s): <input type="checkbox"/> Other Date(s):
27. Number of Stories:	34. Foundation Material:	Endangered by:
28. No. of bays (1st floor)	35. Basement type:	40. No. outbuildings (describe in box 40 cont.):
29. Roof Type:	36. Front Porch Type:	41. Further description of building features and associated resources on continuation page. <input type="checkbox"/>

OTHER

42. Current Owner/address: WORLDWIDE INVENTORY NETWORK	43. Inventory form prepared by (name):	44. Survey date:
5100 SAN FRANCISCO AV ST LOUIS MO 63115	Additional Information/revisions by:	45. Date of revisions:
FOR SHPO USE:		Survey Category: <input type="checkbox"/> RLS <input type="checkbox"/> ILS <input type="checkbox"/> Significant Properties List

Date entered in inventory:	Level of survey: <input type="checkbox"/> reconnaissance <input type="checkbox"/> intensive	Additional research? <input type="checkbox"/> yes <input type="checkbox"/> no
National Register Status: <input type="checkbox"/> listed <input type="checkbox"/> in listed district	Other:	
Name:		
<input type="checkbox"/> pending listing <input type="checkbox"/> not eligible <input type="checkbox"/> eligible(district) <input type="checkbox"/> eligible (individually) <input type="checkbox"/> not determined		



ARCHITECTURAL/HISTORIC INVENTORY FORM

5100 SAN FRANCISCO AV

LOCATION MAP (include north arrow):

SITE MAP/PLAN (include north arrow):

Insert photograph of primary structure on property:

Photo 1:

Photo 2:

Description:

Description:

Date:

CD No.:

Image No.

Date:

CD No.:

Image No.

Photographer:

Main Photo: Images2012\CompleteSurveyPhotos\SanFrancisco5100.JPG



ARCHITECTURAL/HISTORIC INVENTORY FORM

5100 SAN FRANCISCO AV

21.(cont.) History:and significance. Expand box as necessary or add continuation pages.

22. (cont.) Sources of information. Expand box as necessary or add continuation pages.

40. (cont.) Description of environment and outbuilding. Expand box as necessary or add continuation pages.

41. (cont.) Description of primary resource. Expand box as necessary, or add continuation pages.

Blonde brick, one story, curved portions of front façade.





ARCHITECTURAL/HISTORIC INVENTORY FORM

1. Survey no. SLC-AS-047	2. Survey name: Thematic Survey of Midcentury Modern Movement Nonresidential Architecture in St. Louis		
3. County: St. Louis [Independent City]	4. Address: 408-10 N SARAH ST		
Alternate address if applicable			
5. City/State: St. Louis [Independent City], M	6. UTM:	or: LAT	7. Township/Range/Section: T: R: S: N/A
8. Historic Name (if known):		9. Present/other name (if known):	
10. Ownership:	11a. Historic Use (if known):	11b. Current Use:	

HISTORICAL DATA

12. Construction date: Major addition/alteration date:	1950	15. Architect:	18. Previously surveyed? <input type="checkbox"/> Cite survey name in box 22 cont. (page 3)
13. Significant date/period:		16. Builder/contractor:	19. On National Register? Cite nomination name in box 22 cont. (page 3)
14. Area(s) of significance:		17. Original or significant owner:	20. National Register eligible?
21. History and significance on continuation page. <input type="checkbox"/>		22. Sources of information on continuation page. <input type="checkbox"/>	Historic District Potential? <input type="checkbox"/> Name of Potential District?

ARCHITECTURAL INFORMATION

23. Category of Property:	30. Roof Material:	37. Windows: Type:
24. Vernacular or property type: 1-Story Commercial	31. Chimney placement:	Panes
25. Architectural style: Modern Movements	32. Structural system:	38. Acreage (rural): Visible from public road? <input type="checkbox"/>
26. Plan Shape:	33. Exterior wall cladding:	39. Changes: (describe in box 41 cont.) <input type="checkbox"/> Addition Date(s): <input type="checkbox"/> Altered Date(s): <input type="checkbox"/> Moved Date(s): <input type="checkbox"/> Other Date(s):
27. Number of Stories:	34. Foundation Material:	Endangered by:
28. No. of bays (1st floor)	35. Basement type:	40. No. outbuildings (describe in box 40 cont.):
29. Roof Type:	36. Front Porch Type:	41. Further description of building features and associated resources on continuation page. <input type="checkbox"/>

OTHER

42. Current Owner/address: MARION, JOSEPH R, MARVIN & JOAN	43. Inventory form prepared by (name):	44. Survey date:
801 STONEBLUFF CT CHESTERFIELD MO 630054869	Additional Information/revisions by:	45. Date of revisions:
FOR SHPO USE:		Survey Category: <input type="checkbox"/> RLS <input type="checkbox"/> ILS <input type="checkbox"/> Significant Properties List

Date entered in inventory:	Level of survey: <input type="checkbox"/> reconnaissance <input type="checkbox"/> intensive	Additional research? <input type="checkbox"/> yes <input type="checkbox"/> no
National Register Status: <input type="checkbox"/> listed <input type="checkbox"/> in listed district	Other:	
Name:		
<input type="checkbox"/> pending listing <input type="checkbox"/> not eligible <input type="checkbox"/> eligible(district) <input type="checkbox"/> eligible (individually) <input type="checkbox"/> not determined		



ARCHITECTURAL/HISTORIC INVENTORY FORM

408-10 N SARAH ST

LOCATION MAP (include north arrow):

SITE MAP/PLAN (include north arrow):

Insert photograph of primary structure on property:

Photo 1:

Photo 2:

Description:

Description:

Date:

CD No.:

Image No.

Date:

CD No.:	
---------	--

Image No.

Photographer:

Main Photo:	Images2012\CompleteSurveyPhotos\Sarah408a.jpg.JPG
-------------	---



ARCHITECTURAL/HISTORIC INVENTORY FORM

408-10 N SARAH ST

21.(cont.) History:and significance. Expand box as necessary or add continuation pages.

22. (cont.) Sources of information. Expand box as necessary or add continuation pages.

40. (cont.) Description of environment and outbuilding. Expand box as necessary or add continuation pages.

41. (cont.) Description of primary resource. Expand box as necessary, or add continuation pages.

brick building with two entrances; AL storefront infill and narrow canopy; not too stylish

ST. LOUIS SHADE - AND - INC HARDWARE CO.

SPEAKERS

PLANT
CANDLES

BOXES-AMPS





ARCHITECTURAL/HISTORIC INVENTORY FORM

1. Survey no. SLC-AS-047	2. Survey name: Thematic Survey of Modern Movement Architecture in St. Louis		
3. County: St. Louis [Independent City]	4. Address: 1425 N SARAH ST		
Alternate address if applicable			
5. City/State: St. Louis [Independent City], M	6. UTM:	or: LAT	7. Township/Range/Section: T: R: S: N/A
8. Historic Name (if known):		9. Present/other name (if known):	
10. Ownership:		11a. Historic Use (if known):	11b. Current Use:

HISTORICAL DATA

12. Construction date: Major addition/alteration date:	1949	15. Architect:	18. Previously surveyed? <input type="checkbox"/> Cite survey name in box 22 cont. (page 3)
13. Significant date/period:		16. Builder/contractor:	19. On National Register? Cite nomination name in box 22 cont. (page 3)
14. Area(s) of significance:		17. Original or significant owner:	20. National Register eligible?
21. History and significance on continuation page. <input type="checkbox"/>		22. Sources of information on continuation page. <input type="checkbox"/>	Historic District Potential? <input type="checkbox"/> Name of Potential District?

ARCHITECTURAL INFORMATION

23. Category of Property:	30. Roof Material:	37. Windows: Type:
24. Vernacular or property type: 1-Story Commercial	31. Chimney placement:	Panes
25. Architectural style: Modern Movements	32. Structural system:	38. Acreage (rural): Visible from public road? <input type="checkbox"/>
26. Plan Shape:	33. Exterior wall cladding:	39. Changes: (describe in box 41 cont.) <input type="checkbox"/> Addition Date(s): <input type="checkbox"/> Altered Date(s): <input type="checkbox"/> Moved Date(s): <input type="checkbox"/> Other Date(s):
27. Number of Stories:	34. Foundation Material:	Endangered by:
28. No. of bays (1st floor)	35. Basement type:	40. No. outbuildings (describe in box 40 cont.):
29. Roof Type:	36. Front Porch Type:	41. Further description of building features and associated resources on continuation page. <input type="checkbox"/>

OTHER

42. Current Owner/address: PRINCE HALL GRAND LODGE OF MO	43. Inventory form prepared by (name):	44. Survey date:
4525 OLIVE BLVD	Additional Information/revisions by:	45. Date of revisions:
ST LOUIS MO 63108		Survey Category: <input type="checkbox"/> RLS <input type="checkbox"/> ILS <input type="checkbox"/> Significant Properties List

FOR SHPO USE:

Date entered in inventory:	Level of survey: <input type="checkbox"/> reconnaissance <input type="checkbox"/> intensive	Additional research? <input type="checkbox"/> yes <input type="checkbox"/> no
National Register Status: <input type="checkbox"/> listed <input type="checkbox"/> in listed district	Other:	
Name:		
<input type="checkbox"/> pending listing <input type="checkbox"/> not eligible <input type="checkbox"/> eligible(district) <input type="checkbox"/> eligible (individually) <input type="checkbox"/> not determined		



ARCHITECTURAL/HISTORIC INVENTORY FORM

1425 N SARAH ST

LOCATION MAP (include north arrow):

SITE MAP/PLAN (include north arrow):

Insert photograph of primary structure on property:

Photo 1:

Photo 2:

Description:

Description:

Date: CD No.: Image No.

Date: CD No.: Image No.

Photographer:

Main Photo: Images2012\CompleteSurveyPhotos\Sarah1425a.JPG



ARCHITECTURAL/HISTORIC INVENTORY FORM

1425 N SARAH ST

21.(cont.) History:and significance. Expand box as necessary or add continuation pages.

22. (cont.) Sources of information. Expand box as necessary or add continuation pages.

40. (cont.) Description of environment and outbuilding. Expand box as necessary or add continuation pages.

41. (cont.) Description of primary resource. Expand box as necessary, or add continuation pages.

one-story brick. Three storefronts.





ARCHITECTURAL/HISTORIC INVENTORY FORM

1. Survey no. SLC-AS-047	2. Survey name: Thematic Survey of Midcentury Modern Movement Nonresidential Architecture in St. Louis		
3. County: St. Louis [Independent City]	4. Address: 1907 N SARAH ST		
Alternate address if applicable			
5. City/State: St. Louis [Independent City], M	6. UTM:	or: LAT	7. Township/Range/Section: T: R: S: N/A
8. Historic Name (if known):		9. Present/other name (if known):	
10. Ownership:	11a. Historic Use (if known):	11b. Current Use:	

HISTORICAL DATA

12. Construction date: Major addition/alteration date:	1950	15. Architect:	18. Previously surveyed? <input type="checkbox"/> Cite survey name in box 22 cont. (page 3)
13. Significant date/period:		16. Builder/contractor:	19. On National Register? Cite nomination name in box 22 cont. (page 3)
14. Area(s) of significance:		17. Original or significant owner:	20. National Register eligible?
21. History and significance on continuation page. <input type="checkbox"/>		22. Sources of information on continuation page. <input type="checkbox"/>	Historic District Potential? <input type="checkbox"/> Name of Potential District?

ARCHITECTURAL INFORMATION

23. Category of Property:	30. Roof Material:	37. Windows: Type:
24. Vernacular or property type: Church	31. Chimney placement:	Panes
25. Architectural style: Modern Movements	32. Structural system:	38. Acreage (rural): Visible from public road? <input type="checkbox"/>
26. Plan Shape:	33. Exterior wall cladding:	39. Changes: (describe in box 41 cont.) <input type="checkbox"/> Addition Date(s): <input type="checkbox"/> Altered Date(s): <input type="checkbox"/> Moved Date(s): <input type="checkbox"/> Other Date(s):
27. Number of Stories:	34. Foundation Material:	Endangered by:
28. No. of bays (1st floor)	35. Basement type:	40. No. outbuildings (describe in box 40 cont.):
29. Roof Type:	36. Front Porch Type:	41. Further description of building features and associated resources on continuation page. <input type="checkbox"/>

OTHER

42. Current Owner/address: ISRAEL OF GODS CH W H A TRS C/O ISRAEL OF GODS CHURCH GEN TR 248 NORTH AVE SYCAMORE IL 60178	43. Inventory form prepared by (name): Additional Information/revisions by:	44. Survey date: 45. Date of revisions: Survey Category: <input type="checkbox"/> RLS <input type="checkbox"/> ILS <input type="checkbox"/> Significant Properties List
---	--	--

FOR SHPO USE:

Date entered in inventory:	Level of survey: <input type="checkbox"/> reconnaissance <input type="checkbox"/> intensive	Additional research? <input type="checkbox"/> yes <input type="checkbox"/> no
National Register Status: <input type="checkbox"/> listed <input type="checkbox"/> in listed district	Other:	
Name:		
<input type="checkbox"/> pending listing <input type="checkbox"/> not eligible <input type="checkbox"/> eligible(district) <input type="checkbox"/> eligible (individually) <input type="checkbox"/> not determined		



ARCHITECTURAL/HISTORIC INVENTORY FORM

1. Survey no. SLC-AS-047	2. Survey name: Thematic Survey of Midcentury Modern Movement Nonresidential Architecture in St. Louis		
3. County: St. Louis [Independent City]	4. Address: 1907 N SARAH ST		
Alternate address if applicable			
5. City/State: St. Louis [Independent City], M	6. UTM:	or: LAT	7. Township/Range/Section: T: R: S: N/A
8. Historic Name (if known):		9. Present/other name (if known):	
10. Ownership:		11a. Historic Use (if known):	11b. Current Use:

HISTORICAL DATA

12. Construction date: Major addition/alteration date:	1950	15. Architect:	18. Previously surveyed? <input type="checkbox"/> Cite survey name in box 22 cont. (page 3)
13. Significant date/period:		16. Builder/contractor:	19. On National Register? Cite nomination name in box 22 cont. (page 3)
14. Area(s) of significance:		17. Original or significant owner:	20. National Register eligible?
21. History and significance on continuation page. <input type="checkbox"/>		22. Sources of information on continuation page. <input type="checkbox"/>	Historic District Potential? <input type="checkbox"/> Name of Potential District?

ARCHITECTURAL INFORMATION

23. Category of Property:	30. Roof Material:	37. Windows: Type:
24. Vernacular or property type: Church	31. Chimney placement:	Panes
25. Architectural style: Modern Movements	32. Structural system:	38. Acreage (rural): Visible from public road? <input type="checkbox"/>
26. Plan Shape:	33. Exterior wall cladding:	39. Changes: (describe in box 41 cont.) <input type="checkbox"/> Addition Date(s): <input type="checkbox"/> Altered Date(s): <input type="checkbox"/> Moved Date(s): <input type="checkbox"/> Other Date(s):
27. Number of Stories:	34. Foundation Material:	Endangered by:
28. No. of bays (1st floor)	35. Basement type:	40. No. outbuildings (describe in box 40 cont.):
29. Roof Type:	36. Front Porch Type:	41. Further description of building features and associated resources on continuation page. <input type="checkbox"/>

OTHER

42. Current Owner/address: ISRAEL OF GODS CH W H A TRS C/O ISRAEL OF GODS CHURCH GEN TR 248 NORTH AVE SYCAMORE IL 60178	43. Inventory form prepared by (name): Additional Information/revisions by:	44. Survey date: 45. Date of revisions: Survey Category: <input type="checkbox"/> RLS <input type="checkbox"/> ILS <input type="checkbox"/> Significant Properties List
---	--	--

FOR SHPO USE:

Date entered in inventory:	Level of survey: <input type="checkbox"/> reconnaissance <input type="checkbox"/> intensive	Additional research? <input type="checkbox"/> yes <input type="checkbox"/> no
National Register Status: <input type="checkbox"/> listed <input type="checkbox"/> in listed district	Other:	
Name:		
<input type="checkbox"/> pending listing <input type="checkbox"/> not eligible <input type="checkbox"/> eligible(district) <input type="checkbox"/> eligible (individually) <input type="checkbox"/> not determined		



ARCHITECTURAL/HISTORIC INVENTORY FORM

1907 N SARAH ST

LOCATION MAP (include north arrow):

SITE MAP/PLAN (include north arrow):

Insert photograph of primary structure on property:

Photo 1:

Photo 2:

Description:

Description:

Date:

CD No.:

Image No.

Date:

CD No.:

Image No.

Photographer:

Main Photo: Images2012\CompleteSurveyPhotos\SarahN1907.JPG



ARCHITECTURAL/HISTORIC INVENTORY FORM

1907 N SARAH ST

21.(cont.) History:and significance. Expand box as necessary or add continuation pages.

22. (cont.) Sources of information. Expand box as necessary or add continuation pages.

40. (cont.) Description of environment and outbuilding. Expand box as necessary or add continuation pages.

41. (cont.) Description of primary resource. Expand box as necessary, or add continuation pages.

front gable roof, simple wood spire, EIFS panels at center of front façade



THE ISRAEL OF GOD'S CHURCH
WHITE HORSE ARMY
SUNDAY SERVICES
9:00 AM - 10:30 AM
SUNDAY SCHOOL - 12:00 PM
WEDNESDAY - 7:00 PM
PASTOR: REVEREND JAMES GILLESPIE



ARCHITECTURAL/HISTORIC INVENTORY FORM

1. Survey no. SLC-AS-047	2. Survey name: Thematic Survey of Midcentury Modern Movement Nonresidential Architecture in St. Louis		
3. County: St. Louis [Independent City]	4. Address: 1919-25 N SARAH ST		
Alternate address if applicable			
5. City/State: St. Louis [Independent City], M	6. UTM:	or: LAT	7. Township/Range/Section: T: R: S: N/A
8. Historic Name (if known):		9. Present/other name (if known):	
10. Ownership:	11a. Historic Use (if known):	11b. Current Use:	

HISTORICAL DATA

12. Construction date: Major addition/alteration date:	1961	15. Architect:	18. Previously surveyed? <input type="checkbox"/> Cite survey name in box 22 cont. (page 3)
13. Significant date/period:		16. Builder/contractor:	
14. Area(s) of significance:		17. Original or significant owner:	19. On National Register? Cite nomination name in box 22 cont. (page 3)
			20. National Register eligible?
21. History and significance on continuation page. <input type="checkbox"/>			Historic District Potential? <input type="checkbox"/>
	22. Sources of information on continuation page. <input type="checkbox"/>		Name of Potential District?

ARCHITECTURAL INFORMATION

23. Category of Property:	30. Roof Material:	37. Windows: Type:
24. Vernacular or property type: Church	31. Chimney placement:	Panes
25. Architectural style: Modern Movements	32. Structural system:	38. Acreage (rural): Visible from public road? <input type="checkbox"/>
26. Plan Shape:	33. Exterior wall cladding:	39. Changes: (describe in box 41 cont.) <input type="checkbox"/> Addition Date(s): <input type="checkbox"/> Altered Date(s): <input type="checkbox"/> Moved Date(s): <input type="checkbox"/> Other Date(s):
27. Number of Stories:	34. Foundation Material:	Endangered by:
28. No. of bays (1st floor)	35. Basement type:	40. No. outbuildings (describe in box 40 cont.):
29. Roof Type:	36. Front Porch Type:	41. Further description of building features and associated resources on continuation page. <input type="checkbox"/>

OTHER

42. Current Owner/address: BURNING BUSH M B CHURCH	43. Inventory form prepared by (name):	44. Survey date:
1925 N SARAH ST ST LOUIS MO 63113	Additional Information/revisions by:	45. Date of revisions:
FOR SHPO USE:		Survey Category: <input type="checkbox"/> RLS <input type="checkbox"/> ILS <input type="checkbox"/> Significant Properties List

Date entered in inventory:	Level of survey: <input type="checkbox"/> reconnaissance <input type="checkbox"/> intensive	Additional research? <input type="checkbox"/> yes <input type="checkbox"/> no
National Register Status: <input type="checkbox"/> listed <input type="checkbox"/> in listed district	Other:	
Name:		
<input type="checkbox"/> pending listing <input type="checkbox"/> not eligible <input type="checkbox"/> eligible(district) <input type="checkbox"/> eligible (individually) <input type="checkbox"/> not determined		



ARCHITECTURAL/HISTORIC INVENTORY FORM

1919-25 N SARAH ST

LOCATION MAP (include north arrow):

SITE MAP/PLAN (include north arrow):

Insert photograph of primary structure on property:

Photo 1:

Photo 2:

Description:

Description:

Date:

CD No.:

Image No.

Date:

CD No.:

Image No.

Photographer:

Main Photo: Images2012\CompleteSurveyPhotos\SarahN1919.JPG



ARCHITECTURAL/HISTORIC INVENTORY FORM

1919-25 N SARAH ST

21.(cont.) History:and significance. Expand box as necessary or add continuation pages.

22. (cont.) Sources of information. Expand box as necessary or add continuation pages.

40. (cont.) Description of environment and outbuilding. Expand box as necessary or add continuation pages.

41. (cont.) Description of primary resource. Expand box as necessary, or add continuation pages.

front gabled roof. Permastone inside gable end. Multi-colored brick



BURNING BUSH
BAPTIST CHURCH
DENNIS JENNINGS, PASTOR



ARCHITECTURAL/HISTORIC INVENTORY FORM

1. Survey no. SLC-AS-047	2. Survey name: Thematic Survey of Modern Movement Architecture in St. Louis		
3. County: St. Louis [Independent City]	4. Address: 2917 N SARAH ST		
Alternate address if applicable			
5. City/State: St. Louis [Independent City], M	6. UTM:	or: LAT	7. Township/Range/Section: T: R: S: N/A
8. Historic Name (if known):		9. Present/other name (if known):	
10. Ownership:		11a. Historic Use (if known):	11b. Current Use:

HISTORICAL DATA

12. Construction date: Major addition/alteration date:	1946	15. Architect:	18. Previously surveyed? <input type="checkbox"/> Cite survey name in box 22 cont. (page 3)
13. Significant date/period:		16. Builder/contractor:	19. On National Register? Cite nomination name in box 22 cont. (page 3)
14. Area(s) of significance:		17. Original or significant owner:	20. National Register eligible?
21. History and significance on continuation page. <input type="checkbox"/>		22. Sources of information on continuation page. <input type="checkbox"/>	Historic District Potential? <input type="checkbox"/> Name of Potential District?

ARCHITECTURAL INFORMATION

23. Category of Property:	30. Roof Material:	37. Windows: Type:
24. Vernacular or property type: 1-Story Commercial	31. Chimney placement:	Panes
25. Architectural style: Modern Movements	32. Structural system:	38. Acreage (rural): Visible from public road? <input type="checkbox"/>
26. Plan Shape:	33. Exterior wall cladding:	39. Changes: (describe in box 41 cont.) <input type="checkbox"/> Addition Date(s): <input type="checkbox"/> Altered Date(s): <input type="checkbox"/> Moved Date(s): <input type="checkbox"/> Other Date(s):
27. Number of Stories:	34. Foundation Material:	Endangered by:
28. No. of bays (1st floor)	35. Basement type:	40. No. outbuildings (describe in box 40 cont.):
29. Roof Type:	36. Front Porch Type:	41. Further description of building features and associated resources on continuation page. <input type="checkbox"/>

OTHER

42. Current Owner/address: TANK LLC	43. Inventory form prepared by (name):	44. Survey date:
1580 SPARKMAN DR HUNTSVILLE AL 35816	Additional Information/revisions by:	45. Date of revisions:
FOR SHPO USE:		Survey Category: <input type="checkbox"/> RLS <input type="checkbox"/> ILS <input type="checkbox"/> Significant Properties List

Date entered in inventory:	Level of survey: <input type="checkbox"/> reconnaissance <input type="checkbox"/> intensive	Additional research? <input type="checkbox"/> yes <input type="checkbox"/> no
National Register Status: <input type="checkbox"/> listed <input type="checkbox"/> in listed district	Other:	
Name:		
<input type="checkbox"/> pending listing <input type="checkbox"/> not eligible <input type="checkbox"/> eligible(district) <input type="checkbox"/> eligible (individually) <input type="checkbox"/> not determined		



2917 N SARAH ST

LOCATION MAP (include north arrow):	SITE MAP/PLAN (include north arrow):

Insert photograph of primary structure on property:

Main Photo: <small>Insert photograph of primary structure on property.</small>					Photo 2:						
Description:					Description:						
Date:		CD No.:		Image No.		Date:		CD No.:		Image No.	
Photographer:											
Main Photo:					Images2012\CompleteSurveyPhotos\SarahN2917.JPG						



ARCHITECTURAL/HISTORIC INVENTORY FORM

2917 N SARAH ST

21.(cont.) History:and significance. Expand box as necessary or add continuation pages.

22. (cont.) Sources of information. Expand box as necessary or add continuation pages.

40. (cont.) Description of environment and outbuilding. Expand box as necessary or add continuation pages.

41. (cont.) Description of primary resource. Expand box as necessary, or add continuation pages.

Windows have been infilled with concrete block. Concrete block construction w/ Blonde brick facade, historic blade sign.



BREAKFAST • LUNCH • SNACKS
WILD CHICKEN WINGS

18

NO



ARCHITECTURAL/HISTORIC INVENTORY FORM

1. Survey no. SLC-AS-047		2. Survey name: Thematic Survey of Midcentury Modern Movement Nonresidential Architecture in St. Louis	
3. County: St. Louis [Independent City]		4. Address: 415 S SARAH ST	
Alternate address if applicable			
5. City/State: St. Louis [Independent City], M		6. UTM: LAT LONG:	7. Township/Range/Section: T: R: S: N/A
8. Historic Name (if known):		9. Present/other name (if known):	
10. Ownership:	11a. Historic Use (if known):	11b. Current Use:	

HISTORICAL DATA

12. Construction date: Major addition/alteration date:	1962	15. Architect:	18. Previously surveyed? <input type="checkbox"/> Cite survey name in box 22 cont. (page 3)
13. Significant date/period:		16. Builder/contractor:	19. On National Register? Cite nomination name in box 22 cont. (page 3)
14. Area(s) of significance:		17. Original or significant owner:	20. National Register eligible?
21. History and significance on continuation page. <input type="checkbox"/>		22. Sources of information on continuation page. <input type="checkbox"/>	Historic District Potential? <input type="checkbox"/> Name of Potential District?

ARCHITECTURAL INFORMATION

23. Category of Property:	30. Roof Material:	37. Windows: Type:
24. Vernacular or property type: Industrial/Warehouse	31. Chimney placement:	Panes
25. Architectural style: Modern Movements	32. Structural system:	38. Acreage (rural): Visible from public road? <input type="checkbox"/>
26. Plan Shape:	33. Exterior wall cladding:	39. Changes: (describe in box 41 cont.) <input type="checkbox"/> Addition Date(s): <input type="checkbox"/> Altered Date(s): <input type="checkbox"/> Moved Date(s): <input type="checkbox"/> Other Date(s):
27. Number of Stories:	34. Foundation Material:	Endangered by:
28. No. of bays (1st floor)	35. Basement type:	40. No. outbuildings (describe in box 40 cont.):
29. Roof Type:	36. Front Porch Type:	41. Further description of building features and associated resources on continuation page. <input type="checkbox"/>

OTHER

42. Current Owner/address: SLLC REAL ESTATE LLC	43. Inventory form prepared by (name):	44. Survey date:
4320 FOREST PARK AVE ST LOUIS MO 63108	Additional Information/revisions by:	45. Date of revisions:
FOR SHPO USE:		Survey Category: <input type="checkbox"/> RLS <input type="checkbox"/> ILS <input type="checkbox"/> Significant Properties List

Date entered in inventory:	Level of survey: <input type="checkbox"/> reconnaissance <input type="checkbox"/> intensive	Additional research? <input type="checkbox"/> yes <input type="checkbox"/> no
National Register Status: <input type="checkbox"/> listed <input type="checkbox"/> in listed district	Other:	
Name:		
<input type="checkbox"/> pending listing <input type="checkbox"/> not eligible <input type="checkbox"/> eligible(district) <input type="checkbox"/> eligible (individually) <input type="checkbox"/> not determined		



ARCHITECTURAL/HISTORIC INVENTORY FORM

415 S SARAH ST

LOCATION MAP (include north arrow):

SITE MAP/PLAN (include north arrow):

Insert photograph of primary structure on property:

Photo 1:

Photo 2:

Description:

Description:

Date:

CD No.:

Image No.

Date:

CD No.:

Image No.

Photographer:

Main Photo: Images2012\CompleteSurveyPhotos\SarahN415.JPG



ARCHITECTURAL/HISTORIC INVENTORY FORM

415 S SARAH ST

21.(cont.) History:and significance. Expand box as necessary or add continuation pages.

22. (cont.) Sources of information. Expand box as necessary or add continuation pages.

40. (cont.) Description of environment and outbuilding. Expand box as necessary or add continuation pages.

41. (cont.) Description of primary resource. Expand box as necessary, or add continuation pages.

brick part has open, operable windows - perhaps not office; larger windowless part behind with vehicle door; utilitarian



GOEDECKE
CUSTOMER
SERVICE

STOP



ARCHITECTURAL/HISTORIC INVENTORY FORM

1. Survey no. SLC-AS-047	2. Survey name: Thematic Survey of Midcentury Modern Movement Nonresidential Architecture in St. Louis		
3. County: St. Louis [Independent City]	4. Address: 4223-45 SARPY AV		
Alternate address if applicable			
5. City/State: St. Louis [Independent City], M	6. UTM:	or: LAT	7. Township/Range/Section: T: R: S: N/A
8. Historic Name (if known):		9. Present/other name (if known):	
10. Ownership:		11a. Historic Use (if known):	11b. Current Use:

HISTORICAL DATA

12. Construction date: Major addition/alteration date:	1949	15. Architect:	18. Previously surveyed? <input type="checkbox"/> Cite survey name in box 22 cont. (page 3)
13. Significant date/period:		16. Builder/contractor:	19. On National Register? Cite nomination name in box 22 cont. (page 3)
14. Area(s) of significance:		17. Original or significant owner:	20. National Register eligible?
21. History and significance on continuation page. <input type="checkbox"/>		22. Sources of information on continuation page. <input type="checkbox"/>	Historic District Potential? <input type="checkbox"/> Name of Potential District?

ARCHITECTURAL INFORMATION

23. Category of Property:	30. Roof Material:	37. Windows: Type:
24. Vernacular or property type: Industrial/Warehouse	31. Chimney placement:	Panes
25. Architectural style: Modern Movements	32. Structural system:	38. Acreage (rural): Visible from public road? <input type="checkbox"/>
26. Plan Shape:	33. Exterior wall cladding:	39. Changes: (describe in box 41 cont.) <input type="checkbox"/> Addition Date(s): <input type="checkbox"/> Altered Date(s): <input type="checkbox"/> Moved Date(s): <input type="checkbox"/> Other Date(s):
27. Number of Stories:	34. Foundation Material:	Endangered by:
28. No. of bays (1st floor)	35. Basement type:	40. No. outbuildings (describe in box 40 cont.):
29. Roof Type:	36. Front Porch Type:	41. Further description of building features and associated resources on continuation page. <input type="checkbox"/>

OTHER

42. Current Owner/address: THE CHRIS CO LLC & MARY G GUYOL TRS	43. Inventory form prepared by (name):	44. Survey date:
7228 CREVELING DR ST LOUIS MO 63130	Additional Information/revisions by:	45. Date of revisions:
FOR SHPO USE:		Survey Category: <input type="checkbox"/> RLS <input type="checkbox"/> ILS <input type="checkbox"/> Significant Properties List

Date entered in inventory:	Level of survey: <input type="checkbox"/> reconnaissance <input type="checkbox"/> intensive	Additional research? <input type="checkbox"/> yes <input type="checkbox"/> no
National Register Status: <input type="checkbox"/> listed <input type="checkbox"/> in listed district	Other:	
Name:		
<input type="checkbox"/> pending listing <input type="checkbox"/> not eligible <input type="checkbox"/> eligible(district) <input type="checkbox"/> eligible (individually) <input type="checkbox"/> not determined		



ARCHITECTURAL/HISTORIC INVENTORY FORM

4223-45 SARPY AV

LOCATION MAP (include north arrow):

SITE MAP/PLAN (include north arrow):

Insert photograph of primary structure on property:

Photo 1:

Photo 2:

Description:

Description:

Date:

CD No.:

Image No.

Date:

CD No.:

Image No.

Photographer:

Main Photo: Images2012\CompleteSurveyPhotos\Sarpy4223.jpg



ARCHITECTURAL/HISTORIC INVENTORY FORM

4223-45 SARPY AV

21.(cont.) History:and significance. Expand box as necessary or add continuation pages.

22. (cont.) Sources of information. Expand box as necessary or add continuation pages.

40. (cont.) Description of environment and outbuilding. Expand box as necessary or add continuation pages.

41. (cont.) Description of primary resource. Expand box as necessary, or add continuation pages.

Ronnoco Coffee. Two-story warehouse with some detail in basketweave window spandrels; industrial sash windows replaced. One-story brick addition with loading docks on west elevation.





SUNOCO



ARCHITECTURAL/HISTORIC INVENTORY FORM

1. Survey no. SLC-AS-047		2. Survey name: Thematic Survey of Midcentury Modern Movement Nonresidential Architecture in St. Louis	
3. County: St. Louis [Independent City]		4. Address: 6000-8 SCANLAN AV	
Alternate address if applicable			
5. City/State: St. Louis [Independent City], M		6. UTM: LAT LONG:	7. Township/Range/Section: T: R: S: N/A
8. Historic Name (if known):		9. Present/other name (if known):	
10. Ownership:	11a. Historic Use (if known):	11b. Current Use:	

HISTORICAL DATA

12. Construction date: Major addition/alteration date:	1962	15. Architect:	18. Previously surveyed? <input type="checkbox"/> Cite survey name in box 22 cont. (page 3)
13. Significant date/period:		16. Builder/contractor:	19. On National Register? Cite nomination name in box 22 cont. (page 3)
14. Area(s) of significance:		17. Original or significant owner:	20. National Register eligible?
21. History and significance on continuation page. <input type="checkbox"/>		22. Sources of information on continuation page. <input type="checkbox"/>	Historic District Potential? <input type="checkbox"/> Name of Potential District?

ARCHITECTURAL INFORMATION

23. Category of Property:	30. Roof Material:	37. Windows: Type:
24. Vernacular or property type: Other-Note in Comments	31. Chimney placement:	Panes
25. Architectural style: Modern Movements	32. Structural system:	38. Acreage (rural): Visible from public road? <input type="checkbox"/>
26. Plan Shape:	33. Exterior wall cladding:	39. Changes: (describe in box 41 cont.) <input type="checkbox"/> Addition Date(s) <input type="checkbox"/> Altered Date(s) <input type="checkbox"/> Moved Date(s) <input type="checkbox"/> Other Date(s)
27. Number of Stories:	34. Foundation Material:	Endangered by:
28. No. of bays (1st floor)	35. Basement type:	40. No. outbuildings (describe in box 40 cont.):
29. Roof Type:	36. Front Porch Type:	41. Further description of building features and associated resources on continuation page. <input type="checkbox"/>

OTHER

42. Current Owner/address: THE P KOHN CO, INC	43. Inventory form prepared by (name):	44. Survey date:
P O BOX 475	Additional Information/revisions by:	45. Date of revisions:
CANAL FULTON OH 44614		Survey Category: <input type="checkbox"/> RLS <input type="checkbox"/> ILS <input type="checkbox"/> Significant Properties List

FOR SHPO USE:

Date entered in inventory:	Level of survey: <input type="checkbox"/> reconnaissance <input type="checkbox"/> intensive	Additional research? <input type="checkbox"/> yes <input type="checkbox"/> no
National Register Status: <input type="checkbox"/> listed <input type="checkbox"/> in listed district	Other:	
Name:		
<input type="checkbox"/> pending listing <input type="checkbox"/> not eligible <input type="checkbox"/> eligible(district) <input type="checkbox"/> eligible (individually) <input type="checkbox"/> not determined		



ARCHITECTURAL/HISTORIC INVENTORY FORM

6000-8 SCANLAN AV

LOCATION MAP (include north arrow):

SITE MAP/PLAN (include north arrow):

Insert photograph of primary structure on property:

Photo 1:

Photo 2:

Description:

Description:

Date:

CD No.:

Image No.

Date:

CD No.:

Image No.

Photographer:

Main Photo: Images2012\CompleteSurveyPhotos\Scanlan6000.jpg



ARCHITECTURAL/HISTORIC INVENTORY FORM

6000-8 SCANLAN AV

21.(cont.) History:and significance. Expand box as necessary or add continuation pages.

22. (cont.) Sources of information. Expand box as necessary or add continuation pages.

40. (cont.) Description of environment and outbuilding. Expand box as necessary or add continuation pages.

41. (cont.) Description of primary resource. Expand box as necessary, or add continuation pages.

automobile service building - four large vehicle bays beside office on facadeth at has banks of windows on façade and
returning beyond the angled corner; brick, now painted; pretty standard





ARCHITECTURAL/HISTORIC INVENTORY FORM

1. Survey no. SLC-AS-047	2. Survey name: Thematic Survey of Midcentury Modern Movement Nonresidential Architecture in St. Louis		
3. County: St. Louis [Independent City]	4. Address: 6058 SCANLAN AV		
Alternate address if applicable			
5. City/State: St. Louis [Independent City], M	6. UTM:	or: LAT	7. Township/Range/Section: T: R: S: N/A
8. Historic Name (if known):		9. Present/other name (if known):	
10. Ownership:		11a. Historic Use (if known):	
		11b. Current Use:	

HISTORICAL DATA

12. Construction date: Major addition/alteration date:	1967	15. Architect:	18. Previously surveyed? <input type="checkbox"/> Cite survey name in box 22 cont. (page 3)
13. Significant date/period:		16. Builder/contractor:	19. On National Register? Cite nomination name in box 22 cont. (page 3)
14. Area(s) of significance:		17. Original or significant owner:	20. National Register eligible?
21. History and significance on continuation page. <input type="checkbox"/>		22. Sources of information on continuation page. <input type="checkbox"/>	Historic District Potential? <input type="checkbox"/> Name of Potential District?

ARCHITECTURAL INFORMATION

23. Category of Property:	30. Roof Material:	37. Windows: Type:
24. Vernacular or property type: Office in Front of Other Use	31. Chimney placement:	Panes
25. Architectural style: Modern Movements	32. Structural system:	38. Acreage (rural): Visible from public road? <input type="checkbox"/>
26. Plan Shape:	33. Exterior wall cladding:	39. Changes: (describe in box 41 cont.) <input type="checkbox"/> Addition Date(s) <input type="checkbox"/> Altered Date(s) <input type="checkbox"/> Moved Date(s) <input type="checkbox"/> Other Date(s)
27. Number of Stories:	34. Foundation Material:	Endangered by:
28. No. of bays (1st floor)	35. Basement type:	40. No. outbuildings (describe in box 40 cont.):
29. Roof Type:	36. Front Porch Type:	41. Further description of building features and associated resources on continuation page. <input type="checkbox"/>

OTHER

42. Current Owner/address: 6064 SCANLAN LLC	43. Inventory form prepared by (name):	44. Survey date:
6413 BRADLEY AV ST LOUIS MO 63139	Additional Information/revisions by:	45. Date of revisions:
FOR SHPO USE:		Survey Category: <input type="checkbox"/> RLS <input type="checkbox"/> ILS <input type="checkbox"/> Significant Properties List

Date entered in inventory:	Level of survey: <input type="checkbox"/> reconnaissance <input type="checkbox"/> intensive	Additional research? <input type="checkbox"/> yes <input type="checkbox"/> no
National Register Status: <input type="checkbox"/> listed <input type="checkbox"/> in listed district	Other:	
Name:		
<input type="checkbox"/> pending listing <input type="checkbox"/> not eligible <input type="checkbox"/> eligible(district) <input type="checkbox"/> eligible (individually) <input type="checkbox"/> not determined		



ARCHITECTURAL/HISTORIC INVENTORY FORM

6058 SCANLAN AV

LOCATION MAP (include north arrow):

SITE MAP/PLAN (include north arrow):

Insert photograph of primary structure on property:

Photo 1:

Photo 2:

Description:

Description:

Date:

CD No.:

Image No.

Date:

CD No.:

Image No.

Photographer:

Main Photo: Images2012\CompleteSurveyPhotos\Scanlan6058.jpg



ARCHITECTURAL/HISTORIC INVENTORY FORM

6058 SCANLAN AV

21.(cont.) History:and significance. Expand box as necessary or add continuation pages.

22. (cont.) Sources of information. Expand box as necessary or add continuation pages.

40. (cont.) Description of environment and outbuilding. Expand box as necessary or add continuation pages.

41. (cont.) Description of primary resource. Expand box as necessary, or add continuation pages.

building has unusual highly-textured parging/stucco on two sides of building; office in one corner with rectangular punched windows; limited fenestration and some vehicle openings suggest industrial/warehouse use





FOR LEASE
3,000sf
Great location, near
I-90, I-490
Call Dave
www.dave Realty.com



ARCHITECTURAL/HISTORIC INVENTORY FORM

1. Survey no. SLC-AS-047-0177	2. Survey name: Thematic Survey of Midcentury Modern Movement Nonresidential Architecture in St. Louis
3. County: St. Louis [Independent City]	4. Address: 6401 SCANLAN AV
Alternate address if applicable	
5. City/State: St. Louis [Independent City], M	6. UTM: or: LAT 38:36:18.38 LONG: 90:17:50.29
7. Township/Range/Section: T: R: S: N/A	
8. Historic Name (if known): Undetermined	9. Present/other name (if known): SOUTHWEST BAPTIST CHURCH
10. Ownership: Private	11a. Historic Use (if known): Religion
11b. Current Use:	

HISTORICAL DATA

12. Construction date: Major addition/alteration date:	1954 N/A	15. Architect: Undetermined	18. Previously surveyed? <input type="checkbox"/> Cite survey name in box 22 cont. (page 3)
13. Significant date/period: 1954		16. Builder/contractor: Undetermined	19. On National Register? Cite nomination name in box 22 cont. (page 3)
14. Area(s) of significance: To be determined		17. Original or significant owner: Undetermined	20. National Register eligible? Not determined
21. History and significance on continuation page. <input type="checkbox"/>		22. Sources of information on continuation page. <input type="checkbox"/>	Historic District Potential? <input type="checkbox"/> Name of Potential District?

ARCHITECTURAL INFORMATION

23. Category of Property: Building	30. Roof Material: Undetermined	37. Windows: Type: Fixed
24. Vernacular or property type: Church	31. Chimney placement: None	Panes: vertical strip
25. Architectural style: Brutalist	32. Structural system: Undetermined	38. Acreage (rural): Visible from public road? <input checked="" type="checkbox"/>
26. Plan Shape: Irregular	33. Exterior wall cladding: Brick	39. Changes: (describe in box 41 cont.) <input type="checkbox"/> Addition Date(s): <input type="checkbox"/> Altered Date(s): <input type="checkbox"/> Moved Date(s): <input type="checkbox"/> Other Date(s):
27. Number of Stories: 1 Split 1-story	34. Foundation Material: Concrete	Endangered by:
28. No. of bays (1st floor): 2	35. Basement type: Undetermined	40. No. outbuildings (describe in box 40 cont.): 0
29. Roof Type: Flat	36. Front Porch Type: N/A	41. Further description of building features and associated resources on continuation page. <input checked="" type="checkbox"/>

OTHER

42. Current Owner/address: SOUTHWEST BAPTIST CHURCH	43. Inventory form prepared by (name): Patience Stuart Peter Meijer Architect, PC	44. Survey date:
WATSON ROAD AT SCANLAN AVE	Additional Information/revisions by:	45. Date of revisions:
ST LOUIS MO 63139	Betsy Bradley	Survey Category: <input checked="" type="checkbox"/> RLS <input type="checkbox"/> ILS <input type="checkbox"/> Significant Properties List
FOR SHPO USE: Cultural Resources Office		

Date entered in inventory:	Level of survey: <input type="checkbox"/> reconnaissance <input type="checkbox"/> intensive	Additional research? <input type="checkbox"/> yes <input type="checkbox"/> no
National Register Status: <input type="checkbox"/> listed <input type="checkbox"/> in listed district	Other:	
Name:		
<input type="checkbox"/> pending listing <input type="checkbox"/> not eligible <input type="checkbox"/> eligible(district) <input type="checkbox"/> eligible (individually) <input type="checkbox"/> not determined		



ARCHITECTURAL/HISTORIC INVENTORY FORM

6401 SCANLAN AV

LOCATION MAP (include north arrow):

SITE MAP/PLAN (include north arrow):

Insert photograph of primary structure on property:

Photo 1:

Photo 2:

Description:

Looking north at building.

Description:

Date:

CD No.:

Image No.

Date:

CD No.:

Image No.

Photographer: PMA

Main Photo: Images2012\6401 SCANLAN AV.JPG



ARCHITECTURAL/HISTORIC INVENTORY FORM

6401 SCANLAN AV

21.(cont.) History:and significance. Expand box as necessary or add continuation pages.

Construction began in 1968 on a new sanctuary after a 1957 fire destroyed the previous (1920s) brick sanctuary, according to the Lindenwood Park Neighborhood website. The sanctuary was dedicated November 30, 1969, and Memorial Hall chapel was completed in approximately 1974.

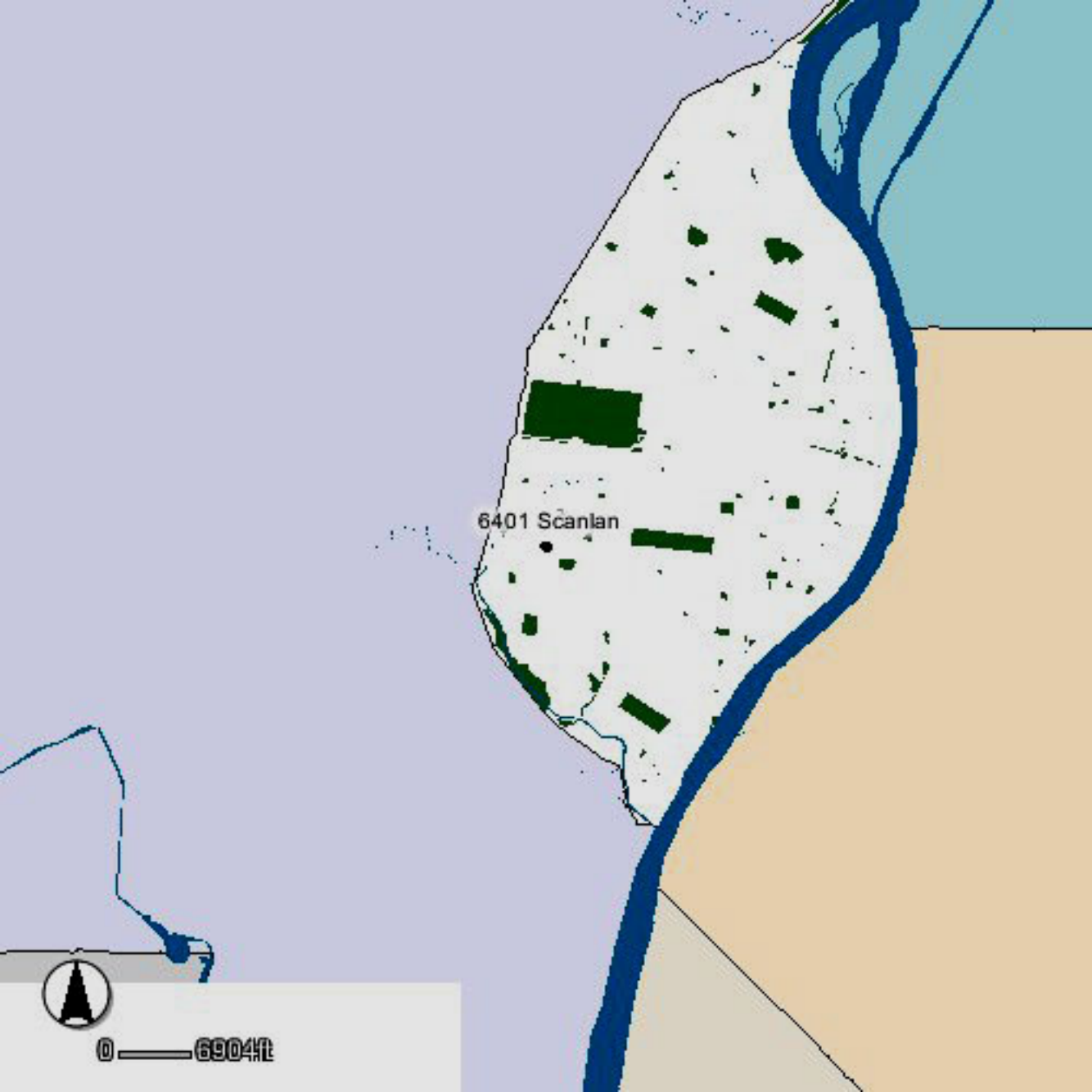
22. (cont.) Sources of information. Expand box as necessary or add continuation pages.

Lindenwood Park Neighborhood website: <http://www.lindenwoodpark.org/index.php?page=southwest-baptist>

40. (cont.) Description of environment and outbuilding. Expand box as necessary or add continuation pages.

41. (cont.) Description of primary resource. Expand box as necessary, or add continuation pages.

This Church is a irregular building with a sanctuary, office and three-story classroom wing. The building has a concrete foundation, light red/orange brick cladding, and flat roof. The sanctuary has a rounded end, with pilasters separating nearly ground to roof narrow concrete-framed windows, with secondary façades featuring identical fenestration. The recessed curtain wall entry has a concrete canopy. A tower at the junction of the classroom wing with cut-out brick vertical bands anchors the building. The lot slopes downward so the rectangular wing at the rear has three full stories.



SMILEY AVE

TAMM AVE

6401 Scanlan

SCANLAN AVE



0 39ft



SOUTHWEST
BAPTIST
CHURCH



SOUT
BAP
CH





STOP

SOUTHWEST
BAPTIST
CHURCH

TAMPA

SW 15th Ave



ARCHITECTURAL/HISTORIC INVENTORY FORM

1. Survey no. SLC-AS-047-0178	2. Survey name: Thematic Survey of Midcentury Modern Movement Nonresidential Architecture in St. Louis
3. County: St. Louis [Independent City]	4. Address: 6426-34 SCANLAN AV
Alternate address if applicable	
5. City/State: St. Louis [Independent City], M	6. UTM: or: LAT 38:36:18.17 LONG: 90:17:51.95
7. Township/Range/Section: T: R: S: N/A	
8. Historic Name (if known): Machacek Branch Library	9. Present/other name (if known): Machacek Branch Library
10. Ownership: Public	11a. Historic Use (if known): Education
11b. Current Use:	

HISTORICAL DATA

12. Construction date: Major addition/alteration date:	1974 N/A	15. Architect: Berger-Field-Torno-Hurley Architects	18. Previously surveyed? <input type="checkbox"/> Cite survey name in box 22 cont. (page 3)
13. Significant date/period: 1974		16. Builder/contractor: H & O Construction Co.	19. On National Register? Cite nomination name in box 22 cont. (page 3)
14. Area(s) of significance: Architecture		17. Original or significant owner: St. Louis Public Library	20. National Register eligible? Individually eligible
21. History and significance on continuation page. <input checked="" type="checkbox"/>		22. Sources of information on continuation page. <input checked="" type="checkbox"/>	Historic District Potential? <input type="checkbox"/> Name of Potential District?

ARCHITECTURAL INFORMATION

23. Category of Property: Building	30. Roof Material: Undetermined	37. Windows: Type: Fixed
24. Vernacular or property type: Institutional/Organization	31. Chimney placement: None	Panes: singles, and storefront
25. Architectural style: Brutalist	32. Structural system: Reinforced Concrete	38. Acreage (rural): Visible from public road? <input checked="" type="checkbox"/>
26. Plan Shape: Irregular	33. Exterior wall cladding: Concrete	39. Changes: (describe in box 41 cont.) <input type="checkbox"/> Addition Date(s): <input type="checkbox"/> Altered Date(s): <input type="checkbox"/> Moved Date(s): <input type="checkbox"/> Other Date(s):
27. Number of Stories: 1-story	34. Foundation Material: Concrete	Endangered by:
28. No. of bays (1st floor) 2	35. Basement type: Undetermined	40. No. outbuildings (describe in box 40 cont.): 0
29. Roof Type: Flat	36. Front Porch Type: N/A	41. Further description of building features and associated resources on continuation page. <input checked="" type="checkbox"/>

OTHER

42. Current Owner/address: BOARD OF DIRECTORS OF CITY ST LOUIS MUNICIPAL LIBRARY DISTRICT 1301 OLIVE ST ST LOUIS MO 63103	43. Inventory form prepared by (name): Patience Stuart Peter Meijer Architect, PC Additional Information/revisions by: Betsy Bradley Cultural Resources Office	44. Survey date: 45. Date of revisions: Survey Category: <input type="checkbox"/> RLS <input checked="" type="checkbox"/> ILS <input type="checkbox"/> Significant Properties List
---	---	---

FOR SHPO USE:

Date entered in inventory:	Level of survey: <input type="checkbox"/> reconnaissance <input type="checkbox"/> intensive	Additional research? <input type="checkbox"/> yes <input type="checkbox"/> no
National Register Status: <input type="checkbox"/> listed <input type="checkbox"/> in listed district	Other:	
Name:		
<input type="checkbox"/> pending listing <input type="checkbox"/> not eligible <input type="checkbox"/> eligible(district) <input type="checkbox"/> eligible (individually) <input type="checkbox"/> not determined		



ARCHITECTURAL/HISTORIC INVENTORY FORM

6426-34 SCANLAN AV

LOCATION MAP (include north arrow):

SITE MAP/PLAN (include north arrow):

Insert photograph of primary structure on property:

Photo 1:

Photo 2:

Description:

Looking south at main entrance.

Description:

Date: CD No.: Image No.

Date: CD No.: Image No.

Photographer: PMA

Main Photo: Images2012\6426-34 SCANLAN AV.JPG



ARCHITECTURAL/HISTORIC INVENTORY FORM

6426-34 SCANLAN AV

21.(cont.) History:and significance. Expand box as necessary or add continuation pages.

The Machacek branch Library, designed by Berger-Field-Torno-Hurley Architects, is a single-story Brutalist style building set into a hillside with partially visible building façades. In 1973, a "tree saving" ceremony rather than a traditional "ground breaking" was held. The building is architecturally significant for being one of the smallest-scale examples of Brutalism in St. Louis. The building was named for Charles Machacek, a piano and violin teacher. He bequeathed his estate to the St. Louis Public Library for a branch library in his family's name. The total cost was \$245,000.00, of which he paid for \$103,327.00. The library opened September 11, 1974. The building won a third place award for new construction in the 1974 8th annual City Beautification awards program.

Berger, Field, Torno & Hurley was a St. Louis-based firm dating from 1962 to 1976. Principals Charles T. Berger and William A. Field had worked in other firms as principals prior to their association; the other principals were Paul Hurley and Laurent Torno, Jr.

22. (cont.) Sources of information. Expand box as necessary or add continuation pages.

"The Branch Libraries" pub. By St. Louis Public Library, 1983. Also McCue, George. The Building Art in St. Louis: Two Centuries, 1981 ed.

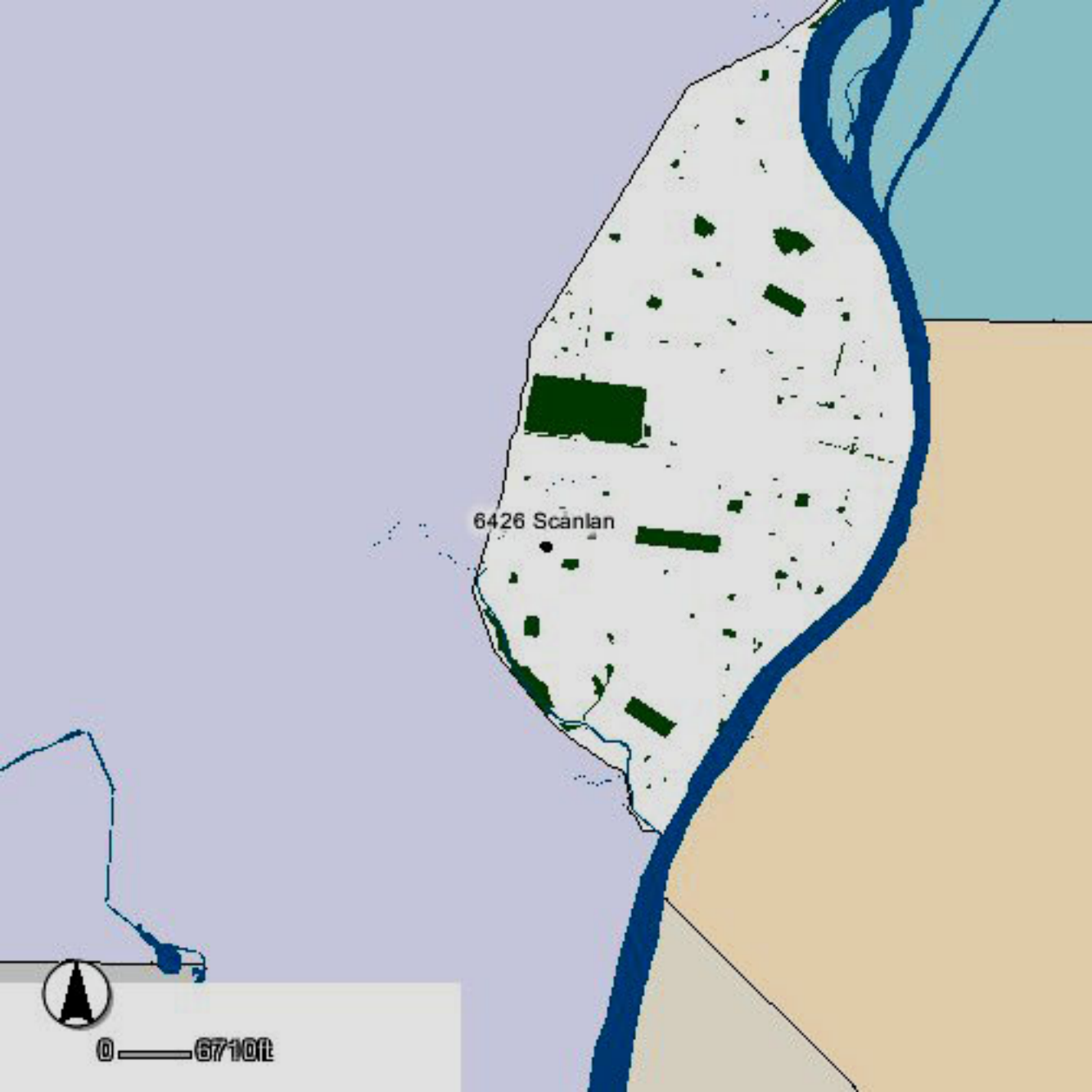
Findings aid for Berger, Field, Torno & Hurley Architectural Drawings (1962-1976) at the MO History Museum

No building permits were found for this property.

40. (cont.) Description of environment and outbuilding. Expand box as necessary or add continuation pages.

41. (cont.) Description of primary resource. Expand box as necessary, or add continuation pages.

The Machacek branch Library, designed by Berger-Field-Torno-Hurley Architects, is a single-story building with a concrete foundation and flat roof set into a hillside with partially visible building façades. The entire building has exposed gray concrete-slab cladding with horizontal joints at traditional cornice level and varied roof-line heights. The interior walls and ceiling are also exposed concrete. The hollow block-shaped ceiling sections allow light fixtures to be recessed.



6426 Scanlan



0 6710ft

SCANLAN AVE

SCANLAN AVE

6426 Scanlan

WATSON RD



0 371



machacek branch library



ARCHITECTURAL/HISTORIC INVENTORY FORM

1. Survey no. SLC-AS-047	2. Survey name: Thematic Survey of Modern Movement Architecture in St. Louis		
3. County: St. Louis [Independent City]	4. Address: 303 E SCHIRMER ST		
Alternate address if applicable			
5. City/State: St. Louis [Independent City], M	6. UTM:	or: LAT	7. Township/Range/Section: T: R: S: N/A
8. Historic Name (if known):		9. Present/other name (if known):	
10. Ownership:		11a. Historic Use (if known):	11b. Current Use:

HISTORICAL DATA

12. Construction date: Major addition/alteration date:	1947	15. Architect:	18. Previously surveyed? <input type="checkbox"/> Cite survey name in box 22 cont. (page 3)
13. Significant date/period:		16. Builder/contractor:	19. On National Register? Cite nomination name in box 22 cont. (page 3)
14. Area(s) of significance:		17. Original or significant owner:	20. National Register eligible?
21. History and significance on continuation page. <input type="checkbox"/>		22. Sources of information on continuation page. <input type="checkbox"/>	Historic District Potential? <input type="checkbox"/> Name of Potential District?

ARCHITECTURAL INFORMATION

23. Category of Property:	30. Roof Material:	37. Windows: Type:
24. Vernacular or property type: 1-Story Commercial	31. Chimney placement:	Panes
25. Architectural style: Modern Movements	32. Structural system:	38. Acreage (rural): Visible from public road? <input type="checkbox"/>
26. Plan Shape:	33. Exterior wall cladding:	39. Changes: (describe in box 41 cont.) <input type="checkbox"/> Addition Date(s): <input type="checkbox"/> Altered Date(s): <input type="checkbox"/> Moved Date(s): <input type="checkbox"/> Other Date(s):
27. Number of Stories:	34. Foundation Material:	Endangered by:
28. No. of bays (1st floor)	35. Basement type:	40. No. outbuildings (describe in box 40 cont.):
29. Roof Type:	36. Front Porch Type:	41. Further description of building features and associated resources on continuation page. <input type="checkbox"/>

OTHER

42. Current Owner/address: DOMAHOWSKI, BRIAN M	43. Inventory form prepared by (name):	44. Survey date:
839 WESTAIR DR ST LOUIS MO 63125	Additional Information/revisions by:	45. Date of revisions:
FOR SHPO USE:		Survey Category: <input type="checkbox"/> RLS <input type="checkbox"/> ILS <input type="checkbox"/> Significant Properties List

Date entered in inventory:	Level of survey: <input type="checkbox"/> reconnaissance <input type="checkbox"/> intensive	Additional research? <input type="checkbox"/> yes <input type="checkbox"/> no
National Register Status: <input type="checkbox"/> listed <input type="checkbox"/> in listed district	Other:	
Name:		
<input type="checkbox"/> pending listing <input type="checkbox"/> not eligible <input type="checkbox"/> eligible(district) <input type="checkbox"/> eligible (individually) <input type="checkbox"/> not determined		



ARCHITECTURAL/HISTORIC INVENTORY FORM

303 E SCHIRMER ST

LOCATION MAP (include north arrow):

SITE MAP/PLAN (include north arrow):

Insert photograph of primary structure on property:

Photo 1:

Photo 2:

Description:

Description:

Date:

CD No.:

Image No.

Date:

CD No.:

Image No.

Photographer:

Main Photo: Images2012\CompleteSurveyPhotos\SchirmerE303.jpg



ARCHITECTURAL/HISTORIC INVENTORY FORM

303 E SCHIRMER ST

21.(cont.) History:and significance. Expand box as necessary or add continuation pages.

22. (cont.) Sources of information. Expand box as necessary or add continuation pages.

40. (cont.) Description of environment and outbuilding. Expand box as necessary or add continuation pages.

41. (cont.) Description of primary resource. Expand box as necessary, or add continuation pages.

Ultimate Auto Repair. Covered over with vinyl siding and several organic additions.





ARCHITECTURAL/HISTORIC INVENTORY FORM

1. Survey no. SLC-AS-047	2. Survey name: Thematic Survey of Midcentury Modern Movement Nonresidential Architecture in St. Louis		
3. County: St. Louis [Independent City]	4. Address: 2340 SCOTT AV		
Alternate address if applicable			
5. City/State: St. Louis [Independent City], M	6. UTM:	or: LAT	7. Township/Range/Section: T: R: S: N/A
8. Historic Name (if known):		9. Present/other name (if known):	
10. Ownership:	11a. Historic Use (if known):	11b. Current Use:	

HISTORICAL DATA

12. Construction date: Major addition/alteration date:	1968	15. Architect:	18. Previously surveyed? <input type="checkbox"/> Cite survey name in box 22 cont. (page 3)
13. Significant date/period:		16. Builder/contractor:	19. On National Register? Cite nomination name in box 22 cont. (page 3)
14. Area(s) of significance:		17. Original or significant owner:	20. National Register eligible?
21. History and significance on continuation page. <input type="checkbox"/>		22. Sources of information on continuation page. <input type="checkbox"/>	Historic District Potential? <input type="checkbox"/> Name of Potential District?

ARCHITECTURAL INFORMATION

23. Category of Property:	30. Roof Material:	37. Windows: Type:
24. Vernacular or property type: Industrial/Warehouse	31. Chimney placement:	Panes
25. Architectural style: Modern Movements	32. Structural system:	38. Acreage (rural): Visible from public road? <input type="checkbox"/>
26. Plan Shape:	33. Exterior wall cladding:	39. Changes: (describe in box 41 cont.) <input type="checkbox"/> Addition Date(s): <input type="checkbox"/> Altered Date(s): <input type="checkbox"/> Moved Date(s): <input type="checkbox"/> Other Date(s):
27. Number of Stories:	34. Foundation Material:	Endangered by:
28. No. of bays (1st floor)	35. Basement type:	40. No. outbuildings (describe in box 40 cont.):
29. Roof Type:	36. Front Porch Type:	41. Further description of building features and associated resources on continuation page. <input type="checkbox"/>

OTHER

42. Current Owner/address: BT-OH LLC ATTN: REAL ESTATE P O BOX 28606 ATLANTA GA 30358	43. Inventory form prepared by (name): Additional Information/revisions by:	44. Survey date: 45. Date of revisions: Survey Category: <input type="checkbox"/> RLS <input type="checkbox"/> ILS <input type="checkbox"/> Significant Properties List
---	--	--

FOR SHPO USE:

Date entered in inventory:	Level of survey: <input type="checkbox"/> reconnaissance <input type="checkbox"/> intensive	Additional research? <input type="checkbox"/> yes <input type="checkbox"/> no
National Register Status: <input type="checkbox"/> listed <input type="checkbox"/> in listed district	Other:	
Name:		
<input type="checkbox"/> pending listing <input type="checkbox"/> not eligible <input type="checkbox"/> eligible(district) <input type="checkbox"/> eligible (individually) <input type="checkbox"/> not determined		



ARCHITECTURAL/HISTORIC INVENTORY FORM

2340 SCOTT AV

LOCATION MAP (include north arrow):

SITE MAP/PLAN (include north arrow):

Insert photograph of primary structure on property:

Photo 1:

Photo 2:

Description:

Description:

Date:

CD No.:

Image No.

Date:

CD No.:

Image No.

Photographer:

Main Photo: Images2012\CompleteSurveyPhotos\Scott2340.JPG



ARCHITECTURAL/HISTORIC INVENTORY FORM

2340 SCOTT AV

21.(cont.) History:and significance. Expand box as necessary or add continuation pages.

22. (cont.) Sources of information. Expand box as necessary or add continuation pages.

40. (cont.) Description of environment and outbuilding. Expand box as necessary or add continuation pages.

41. (cont.) Description of primary resource. Expand box as necessary, or add continuation pages.

garage for UPS





ARCHITECTURAL/HISTORIC INVENTORY FORM

1. Survey no. SLC-AS-047-0179	2. Survey name: Thematic Survey of Midcentury Modern Movement Nonresidential Architecture in St. Louis		
3. County: St. Louis [Independent City]	4. Address: 4550-6 SCOTT AV		
Alternate address if applicable			
5. City/State: St. Louis [Independent City], M	6. UTM:	or: LAT 38:38:2.44 LONG: 90:15:44.78	7. Township/Range/Section: T: R: S: N/A
8. Historic Name (if known): McDonnell Medical Center		9. Present/other name (if known): McDonnell Medical Center	
10. Ownership: Private	11a. Historic Use (if known): Health Care	11b. Current Use:	

HISTORICAL DATA

12. Construction date: Major addition/alteration date:	1970 N/A	15. Architect: Murphy, Downey, Wofford & Richman	18. Previously surveyed? <input type="checkbox"/> Cite survey name in box 22 cont. (page 3)
13. Significant date/period: 1970		16. Builder/contractor: undetermined	19. On National Register? Cite nomination name in box 22 cont. (page 3)
14. Area(s) of significance: Architecture		17. Original or significant owner: Washington University School of Medicine	20. National Register eligible? Individually eligible
21. History and significance on continuation page. <input checked="" type="checkbox"/>		22. Sources of information on continuation page. <input checked="" type="checkbox"/>	Historic District Potential? <input type="checkbox"/> Name of Potential District? N/A

ARCHITECTURAL INFORMATION

23. Category of Property: Building	30. Roof Material: Undetermined	37. Windows: Type: Fixed
24. Vernacular or property type: Institutional/Organization	31. Chimney placement: None	Panes: vertical singles
25. Architectural style: Brutalist	32. Structural system: Undetermined	38. Acreage (rural): Visible from public road? <input checked="" type="checkbox"/>
26. Plan Shape: Rectangular Short St. Fac	33. Exterior wall cladding: Brick	39. Changes: (describe in box 41 cont.) <input type="checkbox"/> Addition Date(s): <input type="checkbox"/> Altered Date(s): <input type="checkbox"/> Moved Date(s): <input type="checkbox"/> Other Date(s):
27. Number of Stories: Multi-story	34. Foundation Material: Concrete	Endangered by:
28. No. of bays (1st floor): 3	35. Basement type: Full	40. No. outbuildings (describe in box 40 cont.): 0
29. Roof Type: Flat	36. Front Porch Type: N/A	41. Further description of building features and associated resources on continuation page. <input checked="" type="checkbox"/>

OTHER

42. Current Owner/address: WASHINGTON UNIVERSITY	43. Inventory form prepared by (name): Patience Stuart Peter Meijer Architect, PC Additional Information/revisions by: Betsy Bradley Cultural Resources Office	44. Survey date: 45. Date of revisions: Survey Category: <input type="checkbox"/> RLS <input checked="" type="checkbox"/> ILS <input checked="" type="checkbox"/> Significant Properties List
---	---	--

FOR SHPO USE:

Date entered in inventory:	Level of survey: <input type="checkbox"/> reconnaissance <input type="checkbox"/> intensive	Additional research? <input type="checkbox"/> yes <input type="checkbox"/> no
National Register Status: <input type="checkbox"/> listed <input type="checkbox"/> in listed district	Other:	
Name:		
<input type="checkbox"/> pending listing <input type="checkbox"/> not eligible <input type="checkbox"/> eligible(district) <input type="checkbox"/> eligible (individually) <input type="checkbox"/> not determined		



ARCHITECTURAL/HISTORIC INVENTORY FORM

4550-6 SCOTT AV

LOCATION MAP (include north arrow):

SITE MAP/PLAN (include north arrow):

Insert photograph of primary structure on property:

Photo 1:

Photo 2:

Description:

East elevation looking northwest

Description:

Date: 9/12/2012 CD No.: Image No.

Date: CD No.: Image No.

Photographer: PMA

Main Photo: Images2012\4550-6 SCOTT AV_0005.JPG



ARCHITECTURAL/HISTORIC INVENTORY FORM

4550-6 SCOTT AV

21. (cont.) History: and significance. Expand box as necessary or add continuation pages.

See attached Continuation sheet.

22. (cont.) Sources of information. Expand box as necessary or add continuation pages.

McCue, George. The Building Art in St. Louis: Two Centuries, 1981 ed.

Also "Washington University McDonnell Medical Science Building," Construction News and Review (August 16, 1971), 5-6.


Also see AIA Directory 1970 listing online, accessed at
<http://communities.aia.org/sites/hdoaa/wiki/Wiki%20Pages/1970%20American%20Architects%20Directory.aspx>

No City building permit was found for this property.

40. (cont.) Description of environment and outbuilding. Expand box as necessary or add continuation pages.

41. (cont.) Description of primary resource. Expand box as necessary, or add continuation pages.

The McDonnell Medical Center of Washington University School of Medicine was designed by Murphy, Downey, Wofford & Richman. It is a massive rectangular multi-story building predominantly executed in a pale buff brick. Its east and west facades feature sculptural half-circle projections housing the utility lines. The primary south façade balances uncomfortably above a recessed street level entry. The lintel, along with partial height entry level walls, accentuates the towering mass of the structure. Slit windows stretch the face of the façade vertically. At approximately the seventh story the façade steps back and the roof becomes a terrace.



4550-06 Scott

This is an aerial map of a coastal region. A large river, colored blue, flows from the top right towards the bottom right. The land area is light tan, and the water area is light blue. Numerous small, dark green rectangular shapes are scattered across the land, representing buildings or structures. A specific area is highlighted with a darker green rectangle and labeled '4550-06 Scott'. In the bottom left corner, there is a north arrow icon and a scale bar labeled '0 4198ft'.



0 4198ft

S EUCLID AVE S EUCLID AVE

SCOTT AVE

4550-6 Scott

MCKINLEY AVE



0 571





ARCHITECTURAL/HISTORIC INVENTORY FORM

1. Survey no. SLC-AS-047	2. Survey name: Thematic Survey of Modern Movement Architecture in St. Louis
3. County: St. Louis [Independent City]	4. Address: 4557-4569 SCOTT AV
Alternate address if applicable	
5. City/State:	6. UTM: or: LAT LONG: 7. Township/Range/Section: T: R: S: N/A
8. Historic Name (if known):	9. Present/other name (if known):
10. Ownership:	11a. Historic Use (if known): 11b. Current Use:

HISTORICAL DATA

12. Construction date: Major addition/alteration date:	1950	15. Architect:	18. Previously surveyed? <input type="checkbox"/> Cite survey name in box 22 cont. (page 3)
13. Significant date/period:		16. Builder/contractor:	19. On National Register? Cite nomination name in box 22 cont. (page 3)
14. Area(s) of significance:		17. Original or significant owner:	20. National Register eligible?
21. History and significance on continuation page. <input type="checkbox"/>		22. Sources of information on continuation page. <input type="checkbox"/>	Historic District Potential? <input type="checkbox"/> Name of Potential District?

ARCHITECTURAL INFORMATION

23. Category of Property:	30. Roof Material:	37. Windows: Type:
24. Vernacular or property type: School	31. Chimney placement:	Panes
25. Architectural style: Modern Movements	32. Structural system:	38. Acreage (rural): Visible from public road? <input type="checkbox"/>
26. Plan Shape:	33. Exterior wall cladding:	39. Changes: (describe in box 41 cont.) <input type="checkbox"/> Addition Date(s): <input type="checkbox"/> Altered Date(s): <input type="checkbox"/> Moved Date(s): <input type="checkbox"/> Other Date(s):
27. Number of Stories:	34. Foundation Material:	Endangered by:
28. No. of bays (1st floor)	35. Basement type:	40. No. outbuildings (describe in box 40 cont.): 0
29. Roof Type:	36. Front Porch Type:	41. Further description of building features and associated resources on continuation page. <input type="checkbox"/>

OTHER

42. Current Owner/address: WASHINGTON UNIVERSITY CLINIC	43. Inventory form prepared by (name):	44. Survey date:
Additional Information/revisions by:		45. Date of revisions:
Survey Category: <input type="checkbox"/> RLS <input type="checkbox"/> ILS <input type="checkbox"/> Significant Properties List		

FOR SHPO USE:

Date entered in inventory:	Level of survey: <input type="checkbox"/> reconnaissance <input type="checkbox"/> intensive	Additional research? <input type="checkbox"/> yes <input type="checkbox"/> no
National Register Status: <input type="checkbox"/> listed <input type="checkbox"/> in listed district	Other:	
Name:		
<input type="checkbox"/> pending listing <input type="checkbox"/> not eligible <input type="checkbox"/> eligible(district) <input type="checkbox"/> eligible (individually) <input type="checkbox"/> not determined		



ARCHITECTURAL/HISTORIC INVENTORY FORM

4557-4569 SCOTT AV

LOCATION MAP (include north arrow):

SITE MAP/PLAN (include north arrow):

Insert photograph of primary structure on property:

Photo 1:

Photo 2:

Description:

Description:

Date:

CD No.:

Image No.

Date:

CD No.:

Image No.

Photographer:

Main Photo: Images2012\CompleteSurveyPhotos\Scott4557.JPG



ARCHITECTURAL/HISTORIC INVENTORY FORM

4557-4569 SCOTT AV

21.(cont.) History:and significance. Expand box as necessary or add continuation pages.

22. (cont.) Sources of information. Expand box as necessary or add continuation pages.

40. (cont.) Description of environment and outbuilding. Expand box as necessary or add continuation pages.

41. (cont.) Description of primary resource. Expand box as necessary, or add continuation pages.

Glass and cast concrete front. MCM? Needs futher study



CARLYN H. WOHL RESEARCH CENTER



ARCHITECTURAL/HISTORIC INVENTORY FORM

1. Survey no. SLC-AS-047	2. Survey name: Thematic Survey of Modern Movement Architecture in St. Louis		
3. County: St. Louis [Independent City]	4. Address: 4321 SEMPLE AV		
Alternate address if applicable			
5. City/State: St. Louis [Independent City], M	6. UTM:	or: LAT	7. Township/Range/Section: T: R: S: N/A
8. Historic Name (if known):		9. Present/other name (if known):	
10. Ownership:	11a. Historic Use (if known):	11b. Current Use:	

HISTORICAL DATA

12. Construction date: Major addition/alteration date:	1944	15. Architect:	18. Previously surveyed? <input type="checkbox"/> Cite survey name in box 22 cont. (page 3)
13. Significant date/period:		16. Builder/contractor:	
14. Area(s) of significance:		17. Original or significant owner:	19. On National Register? Cite nomination name in box 22 cont. (page 3)
			20. National Register eligible?
21. History and significance on continuation page. <input type="checkbox"/>		22. Sources of information on continuation page. <input type="checkbox"/>	Historic District Potential? <input type="checkbox"/> Name of Potential District?

ARCHITECTURAL INFORMATION

23. Category of Property:	30. Roof Material:	37. Windows: Type:
24. Vernacular or property type: Industrial/Warehouse	31. Chimney placement:	Panes
25. Architectural style: Modern Movements	32. Structural system:	38. Acreage (rural): Visible from public road? <input type="checkbox"/>
26. Plan Shape:	33. Exterior wall cladding:	39. Changes: (describe in box 41 cont.) <input type="checkbox"/> Addition Date(s): <input type="checkbox"/> Altered Date(s): <input type="checkbox"/> Moved Date(s): <input type="checkbox"/> Other Date(s):
27. Number of Stories:	34. Foundation Material:	Endangered by:
28. No. of bays (1st floor)	35. Basement type:	40. No. outbuildings (describe in box 40 cont.):
29. Roof Type:	36. Front Porch Type:	41. Further description of building features and associated resources on continuation page. <input type="checkbox"/>

OTHER

42. Current Owner/address: TRIAD MANUFACTURING INC	43. Inventory form prepared by (name):	44. Survey date:
4321 SEMPLE AV ST LOUIS MO 63120	Additional Information/revisions by:	45. Date of revisions:
FOR SHPO USE:		Survey Category: <input type="checkbox"/> RLS <input type="checkbox"/> ILS <input type="checkbox"/> Significant Properties List

Date entered in inventory:	Level of survey: <input type="checkbox"/> reconnaissance <input type="checkbox"/> intensive	Additional research? <input type="checkbox"/> yes <input type="checkbox"/> no
National Register Status: <input type="checkbox"/> listed <input type="checkbox"/> in listed district	Other:	
Name:		
<input type="checkbox"/> pending listing <input type="checkbox"/> not eligible <input type="checkbox"/> eligible(district) <input type="checkbox"/> eligible (individually) <input type="checkbox"/> not determined		



ARCHITECTURAL/HISTORIC INVENTORY FORM

4321 SEMPLE AV

LOCATION MAP (include north arrow):

SITE MAP/PLAN (include north arrow):

Insert photograph of primary structure on property:

Photo 1:

Photo 2:

Description:

Description:

Date:

CD No.:

Image No.

Date:

CD No.:

Image No.

Photographer:

Main Photo: Images2012\CompleteSurveyPhotos\Semple4321.JPG



ARCHITECTURAL/HISTORIC INVENTORY FORM

4321 SEMPLE AV

21.(cont.) History:and significance. Expand box as necessary or add continuation pages.

22. (cont.) Sources of information. Expand box as necessary or add continuation pages.

40. (cont.) Description of environment and outbuilding. Expand box as necessary or add continuation pages.

41. (cont.) Description of primary resource. Expand box as necessary, or add continuation pages.

Property contains nine separate MCM buildings. Main office holds most interest. Two story brick with cast concrete accents.



TRIO

WARNING
This property is protected
by
electronic surveillance
equipment
All trespassers will be
prosecuted



ARCHITECTURAL/HISTORIC INVENTORY FORM

1. Survey no. SLC-AS-047	2. Survey name: Thematic Survey of Modern Movement Architecture in St. Louis		
3. County: St. Louis [Independent City]	4. Address: 4102 SHAW AV		
Alternate address if applicable			
5. City/State: St. Louis [Independent City], M	6. UTM:	or: LAT	7. Township/Range/Section: T: R: S: N/A
8. Historic Name (if known):		9. Present/other name (if known):	
10. Ownership:	11a. Historic Use (if known):	11b. Current Use:	

HISTORICAL DATA

12. Construction date: Major addition/alteration date:	1949	15. Architect:	18. Previously surveyed? <input type="checkbox"/> Cite survey name in box 22 cont. (page 3)
13. Significant date/period:		16. Builder/contractor:	19. On National Register? Cite nomination name in box 22 cont. (page 3)
14. Area(s) of significance:		17. Original or significant owner:	20. National Register eligible?
21. History and significance on continuation page. <input type="checkbox"/>		22. Sources of information on continuation page. <input type="checkbox"/>	Historic District Potential? <input type="checkbox"/> Name of Potential District?

ARCHITECTURAL INFORMATION

23. Category of Property:	30. Roof Material:	37. Windows: Type:
24. Vernacular or property type: 1-Story Commercial	31. Chimney placement:	Panes
25. Architectural style: Modern Movements	32. Structural system:	38. Acreage (rural): Visible from public road? <input type="checkbox"/>
26. Plan Shape:	33. Exterior wall cladding:	39. Changes: (describe in box 41 cont.) <input type="checkbox"/> Addition Date(s): <input type="checkbox"/> Altered Date(s): <input type="checkbox"/> Moved Date(s): <input type="checkbox"/> Other Date(s):
27. Number of Stories:	34. Foundation Material:	Endangered by:
28. No. of bays (1st floor)	35. Basement type:	40. No. outbuildings (describe in box 40 cont.):
29. Roof Type:	36. Front Porch Type:	41. Further description of building features and associated resources on continuation page. <input type="checkbox"/>

OTHER

42. Current Owner/address: IMO, MARGARET T TRS	43. Inventory form prepared by (name):	44. Survey date:
1339 TOPPING RD	Additional Information/revisions by:	45. Date of revisions:
ST LOUIS MO	63131	Survey Category: <input type="checkbox"/> RLS <input type="checkbox"/> ILS <input type="checkbox"/> Significant Properties List

FOR SHPO USE:

Date entered in inventory:	Level of survey: <input type="checkbox"/> reconnaissance <input type="checkbox"/> intensive	Additional research? <input type="checkbox"/> yes <input type="checkbox"/> no
National Register Status: <input type="checkbox"/> listed <input type="checkbox"/> in listed district	Other:	
Name:		
<input type="checkbox"/> pending listing <input type="checkbox"/> not eligible <input type="checkbox"/> eligible(district) <input type="checkbox"/> eligible (individually) <input type="checkbox"/> not determined		



ARCHITECTURAL/HISTORIC INVENTORY FORM

4102 SHAW AV

LOCATION MAP (include north arrow):

SITE MAP/PLAN (include north arrow):

Insert photograph of primary structure on property:

Photo 1:

Photo 2:

Description:

Description:

Date:

CD No.:

Image No.

Date:

CD No.:

Image No.

Photographer:

Main Photo: Images2012\CompleteSurveyPhotos\Shaw4102.JPG



ARCHITECTURAL/HISTORIC INVENTORY FORM

4102 SHAW AV

21.(cont.) History:and significance. Expand box as necessary or add continuation pages.

22. (cont.) Sources of information. Expand box as necessary or add continuation pages.

40. (cont.) Description of environment and outbuilding. Expand box as necessary or add continuation pages.

41. (cont.) Description of primary resource. Expand box as necessary, or add continuation pages.

brick, storefront covered over with vinyl siding.



ROMA

NO TRESPASSING
NO LOITERING

NO TRESPASSING
NO LOITERING



ARCHITECTURAL/HISTORIC INVENTORY FORM

1. Survey no. SLC-AS-047	2. Survey name: Thematic Survey of Modern Movement Architecture in St. Louis		
3. County: St. Louis [Independent City]	4. Address: 5100-6 SHAW AV		
Alternate address if applicable			
5. City/State: St. Louis [Independent City], M	6. UTM:	or: LAT	7. Township/Range/Section: T: R: S: N/A
8. Historic Name (if known):		9. Present/other name (if known):	
10. Ownership:	11a. Historic Use (if known):	11b. Current Use:	

HISTORICAL DATA

12. Construction date: Major addition/alteration date:	1956	15. Architect:	18. Previously surveyed? <input type="checkbox"/> Cite survey name in box 22 cont. (page 3)
13. Significant date/period:		16. Builder/contractor:	
14. Area(s) of significance:		17. Original or significant owner:	19. On National Register? Cite nomination name in box 22 cont. (page 3)
			20. National Register eligible?
21. History and significance on continuation page. <input type="checkbox"/>		22. Sources of information on continuation page. <input type="checkbox"/>	Historic District Potential? <input type="checkbox"/> Name of Potential District?

ARCHITECTURAL INFORMATION

23. Category of Property:	30. Roof Material:	37. Windows: Type:
24. Vernacular or property type: Gas Station	31. Chimney placement:	Panes
25. Architectural style: Modern Movements	32. Structural system:	38. Acreage (rural): Visible from public road? <input type="checkbox"/>
26. Plan Shape:	33. Exterior wall cladding:	39. Changes: (describe in box 41 cont.) <input type="checkbox"/> Addition Date(s): <input type="checkbox"/> Altered Date(s): <input type="checkbox"/> Moved Date(s): <input type="checkbox"/> Other Date(s):
27. Number of Stories:	34. Foundation Material:	Endangered by:
28. No. of bays (1st floor)	35. Basement type:	40. No. outbuildings (describe in box 40 cont.):
29. Roof Type:	36. Front Porch Type:	41. Further description of building features and associated resources on continuation page. <input type="checkbox"/>

OTHER

42. Current Owner/address: QUARTUCCIO, ANTHONY & JENNIFER M	43. Inventory form prepared by (name):	44. Survey date:
8318 OLIVE BLVD ST LOUIS MO 63132	Additional Information/revisions by:	45. Date of revisions:
FOR SHPO USE:		Survey Category: <input type="checkbox"/> RLS <input type="checkbox"/> ILS <input type="checkbox"/> Significant Properties List

Date entered in inventory:	Level of survey: <input type="checkbox"/> reconnaissance <input type="checkbox"/> intensive	Additional research? <input type="checkbox"/> yes <input type="checkbox"/> no
National Register Status: <input type="checkbox"/> listed <input type="checkbox"/> in listed district	Other:	
Name:		
<input type="checkbox"/> pending listing <input type="checkbox"/> not eligible <input type="checkbox"/> eligible(district) <input type="checkbox"/> eligible (individually) <input type="checkbox"/> not determined		



ARCHITECTURAL/HISTORIC INVENTORY FORM

5100-6 SHAW AV

LOCATION MAP (include north arrow):

SITE MAP/PLAN (include north arrow):

Insert photograph of primary structure on property:

Photo 1:

Photo 2:

Description:

Description:

Date: CD No.: Image No.
Photographer:
Main Photo: Images2012\CompleteSurveyPhotos\Shaw5100.JPG

Date: CD No.: Image No.



ARCHITECTURAL/HISTORIC INVENTORY FORM

5100-6 SHAW AV

21.(cont.) History:and significance. Expand box as necessary or add continuation pages.

22. (cont.) Sources of information. Expand box as necessary or add continuation pages.

40. (cont.) Description of environment and outbuilding. Expand box as necessary or add continuation pages.

41. (cont.) Description of primary resource. Expand box as necessary, or add continuation pages.

two-bay concrete block garage.



FOR
LEASE

Touch of Gold
WINDOW
TINTING

Touch of Gold
314-767-3800

NO
RIGHT
TURN

Car Detailing
Interior & Exterior
Auto Wash, Wax
314-767-3800



ARCHITECTURAL/HISTORIC INVENTORY FORM

1. Survey no. SLC-AS-047		2. Survey name: Thematic Survey of Modern Movement Architecture in St. Louis	
3. County: St. Louis [Independent City]		4. Address: 5425 SHAW AV	
Alternate address if applicable			
5. City/State: St. Louis [Independent City], M		6. UTM: LAT	7. Township/Range/Section: T: R: S: N/A
8. Historic Name (if known):		9. Present/other name (if known):	
10. Ownership:	11a. Historic Use (if known):	11b. Current Use:	

HISTORICAL DATA

12. Construction date: Major addition/alteration date:	15. Architect:	18. Previously surveyed? <input type="checkbox"/> Cite survey name in box 22 cont. (page 3)
13. Significant date/period:	16. Builder/contractor:	19. On National Register? Cite nomination name in box 22 cont. (page 3)
14. Area(s) of significance:	17. Original or significant owner:	20. National Register eligible?
21. History and significance on continuation page. <input type="checkbox"/>	22. Sources of information on continuation page. <input type="checkbox"/>	Historic District Potential? <input type="checkbox"/> Name of Potential District?

ARCHITECTURAL INFORMATION

23. Category of Property:	30. Roof Material:	37. Windows: Type:
24. Vernacular or property type: Office in Front of Other Use	31. Chimney placement:	Panes
25. Architectural style: Modern Movements	32. Structural system:	38. Acreage (rural): Visible from public road? <input type="checkbox"/>
26. Plan Shape:	33. Exterior wall cladding:	39. Changes: (describe in box 41 cont.) <input type="checkbox"/> Addition Date(s): <input type="checkbox"/> Altered Date(s): <input type="checkbox"/> Moved Date(s): <input type="checkbox"/> Other Date(s):
27. Number of Stories:	34. Foundation Material:	Endangered by:
28. No. of bays (1st floor)	35. Basement type:	40. No. outbuildings (describe in box 40 cont.):
29. Roof Type:	36. Front Porch Type:	41. Further description of building features and associated resources on continuation page. <input type="checkbox"/>

OTHER

42. Current Owner/address: K & J PARTNERS LLC	43. Inventory form prepared by (name):	44. Survey date:
1825 MACKLIND AV ST LOUIS MO 63110	Additional Information/revisions by:	45. Date of revisions:
FOR SHPO USE:		Survey Category: <input type="checkbox"/> RLS <input type="checkbox"/> ILS <input type="checkbox"/> Significant Properties List

Date entered in inventory:	Level of survey: <input type="checkbox"/> reconnaissance <input type="checkbox"/> intensive	Additional research? <input type="checkbox"/> yes <input type="checkbox"/> no
National Register Status: <input type="checkbox"/> listed <input type="checkbox"/> in listed district	Other:	
Name:		
<input type="checkbox"/> pending listing <input type="checkbox"/> not eligible <input type="checkbox"/> eligible(district) <input type="checkbox"/> eligible (individually) <input type="checkbox"/> not determined		



ARCHITECTURAL/HISTORIC INVENTORY FORM

5425 SHAW AV

LOCATION MAP (include north arrow):

SITE MAP/PLAN (include north arrow):

Insert photograph of primary structure on property:

Photo 1:

Photo 2:

Description:

Description:

Date:

CD No.:

Image No.

Date:

CD No.:

Image No.

Photographer:

Main Photo: Images2012\CompleteSurveyPhotos\Shaw5425.jpg



ARCHITECTURAL/HISTORIC INVENTORY FORM

5425 SHAW AV

21.(cont.) History:and significance. Expand box as necessary or add continuation pages.

22. (cont.) Sources of information. Expand box as necessary or add continuation pages.

40. (cont.) Description of environment and outbuilding. Expand box as necessary or add continuation pages.

41. (cont.) Description of primary resource. Expand box as necessary, or add continuation pages.

One-story brick building with false mansard and semi-circular entry portico with rectangular columns. Industrial use behind with ribbon industrial sash windows.





SPEED
LIMIT
25

NO
PARKING
IN FRONT
OF BUS STOP



ARCHITECTURAL/HISTORIC INVENTORY FORM

1. Survey no. SLC-AS-047	2. Survey name: Thematic Survey of Modern Movement Architecture in St. Louis		
3. County: St. Louis [Independent City]	4. Address: 4261-4273 SHAW BLVD		
Alternate address if applicable			
5. City/State:	6. UTM:	or: LAT	7. Township/Range/Section: T: R: S: N/A
		LONG:	
8. Historic Name (if known):		9. Present/other name (if known):	
10. Ownership:	11a. Historic Use (if known):	11b. Current Use:	

HISTORICAL DATA

12. Construction date: Major addition/alteration date:	1952	15. Architect:	18. Previously surveyed? <input type="checkbox"/> Cite survey name in box 22 cont. (page 3)
13. Significant date/period:		16. Builder/contractor:	
14. Area(s) of significance:		17. Original or significant owner:	19. On National Register? Cite nomination name in box 22 cont. (page 3)
			20. National Register eligible?
21. History and significance on continuation page. <input type="checkbox"/>		22. Sources of information on continuation page. <input type="checkbox"/>	Historic District Potential? <input type="checkbox"/> Name of Potential District?

ARCHITECTURAL INFORMATION

23. Category of Property:	30. Roof Material:	37. Windows: Type:
24. Vernacular or property type: Church	31. Chimney placement:	Panes
25. Architectural style: Modern Movements	32. Structural system:	38. Acreage (rural): Visible from public road? <input type="checkbox"/>
26. Plan Shape:	33. Exterior wall cladding:	39. Changes: (describe in box 41 cont.) <input type="checkbox"/> Addition Date(s): <input type="checkbox"/> Altered Date(s): <input type="checkbox"/> Moved Date(s): <input type="checkbox"/> Other Date(s):
27. Number of Stories:	34. Foundation Material:	Endangered by:
28. No. of bays (1st floor)	35. Basement type:	40. No. outbuildings (describe in box 40 cont.): 0
29. Roof Type:	36. Front Porch Type:	41. Further description of building features and associated resources on continuation page. <input type="checkbox"/>

OTHER

42. Current Owner/address: SHAW AVE METHODIST CH	43. Inventory form prepared by (name):	44. Survey date:
4265 SHAW ST LOUIS MO 63110	Additional Information/revisions by:	45. Date of revisions:
FOR SHPO USE:		Survey Category: <input type="checkbox"/> RLS <input type="checkbox"/> ILS <input type="checkbox"/> Significant Properties List

Date entered in inventory:	Level of survey: <input type="checkbox"/> reconnaissance <input type="checkbox"/> intensive	Additional research? <input type="checkbox"/> yes <input type="checkbox"/> no
National Register Status: <input type="checkbox"/> listed <input type="checkbox"/> in listed district	Other:	
Name:		
<input type="checkbox"/> pending listing <input type="checkbox"/> not eligible <input type="checkbox"/> eligible(district) <input type="checkbox"/> eligible (individually) <input type="checkbox"/> not determined		



ARCHITECTURAL/HISTORIC INVENTORY FORM

4261-4273 SHAW BLVD

LOCATION MAP (include north arrow):

SITE MAP/PLAN (include north arrow):

Insert photograph of primary structure on property:

Photo 1:

Photo 2:

Description:

Description:

Date: CD No.: Image No.
Photographer:
Main Photo: Images2012\CompleteSurveyPhotos\Shaw4261.JPG

Date: CD No.: Image No.



ARCHITECTURAL/HISTORIC INVENTORY FORM

4261-4273 SHAW BLVD

21.(cont.) History:and significance. Expand box as necessary or add continuation pages.

22. (cont.) Sources of information. Expand box as necessary or add continuation pages.

40. (cont.) Description of environment and outbuilding. Expand box as necessary or add continuation pages.

41. (cont.) Description of primary resource. Expand box as necessary, or add continuation pages.

Shaw Avenue United Methodist church; light orange brick; essentially traditional with some modernist handling of ornament. Church and school/office building. Church has simple form with front facing gable. Shades of blonde brick. Cast concrete entry with marble inset with inscription: "Shaw Avenue United Methodist Church." School/office extends from northeast corner of church.





ARCHITECTURAL/HISTORIC INVENTORY FORM

1. Survey no.	2. Survey name:		
SLC-AS-047-0180	Thematic Survey of Modern Movement Architecture in St. Louis		
3. County:	4. Address:		
St. Louis [Independent City]	4300-400 SHAW BLVD A		
Alternate address if applicable			
5. City/State:	6. UTM:	or: LAT	38:36:37.68
St. Louis [Independent City], M		LONG:	90:15:32.82
7. Township/Range/Section:		T: R: S: N/A	
8. Historic Name (if known):		9. Present/other name (if known):	
John S Lehmann Bldg.		JOHN S LEHMANN BLDG	
10. Ownership:	11a. Historic Use (if known):	11b. Current Use:	
Private	Social		

HISTORICAL DATA

12. Construction date:	1973	15. Architect:	18. Previously surveyed? <input type="checkbox"/>
Major addition/alteration date:	N/A	HOK	Cite survey name in box 22 cont. (page 3)
13. Significant date/period:			
1973		16. Builder/contractor:	19. On National Register?
14. Area(s) of significance:		Undetermined	Cite nomination name in box 22 cont. (page 3)
To be determined			
		17. Original or significant owner:	20. National Register eligible?
		Undetermined	Not determined
21. History and significance on continuation page. <input type="checkbox"/>			Historic District Potential? <input type="checkbox"/>
		22. Sources of information on continuation page. <input type="checkbox"/>	Name of Potential District?

ARCHITECTURAL INFORMATION

23. Category of Property:	30. Roof Material:	37. Windows:
Building	Undetermined	Type: Historic
24. Vernacular or property type:	31. Chimney placement:	Panes: single
Other-Note in Comments	None	38. Acreage (rural):
25. Architectural style:	32. Structural system:	Visible from public road? <input checked="" type="checkbox"/>
International Style	Steel	39. Changes: (describe in box 41 cont.)
26. Plan Shape:	33. Exterior wall cladding:	<input type="checkbox"/> Addition Date(s):
Irregular	Concrete	<input type="checkbox"/> Altered Date(s):
27. Number of Stories:	34. Foundation Material:	<input type="checkbox"/> Moved Date(s):
1-story	Concrete	<input type="checkbox"/> Other Date(s):
28. No. of bays (1st floor)	35. Basement type:	Endangered by:
3	Undetermined	40. No. outbuildings (describe in box 40 cont.):
29. Roof Type:	36. Front Porch Type:	0
Flat	N/A	41. Further description of building features and associated resources on continuation page. <input checked="" type="checkbox"/>

OTHER

42. Current Owner/address:	43. Inventory form prepared by (name):	44. Survey date:
SHAW'S MISSOURI BOTANICAL GARDEN	Patience Stuart	
	Peter Meijer Architect, PC	45. Date of revisions:
	Additional Information/revisions by:	
	Betsy Bradley	Survey Category:
	Cultural Resources Office	<input checked="" type="checkbox"/> RLS <input type="checkbox"/> ILS <input type="checkbox"/> Significant Properties List

FOR SHPO USE:

Date entered in inventory:	Level of survey: <input type="checkbox"/> reconnaissance <input type="checkbox"/> intensive	Additional research? <input type="checkbox"/> yes <input type="checkbox"/> no
National Register Status: <input type="checkbox"/> listed <input type="checkbox"/> in listed district	Other:	
Name:		
<input type="checkbox"/> pending listing <input type="checkbox"/> not eligible		
<input type="checkbox"/> eligible(district) <input type="checkbox"/> eligible (individually)		
<input type="checkbox"/> not determined		



4300-400 SHAW BLVD A

SITE MAP/PLAN (include north arrow):

Insert photograph of primary structure on property:

Photo 2:

Description:

--	--

Image No.

r:	PMA
----	-----

Images2012\4300-4400 SHAW BLVD A.JPG



ARCHITECTURAL/HISTORIC INVENTORY FORM

4300-400 SHAW BLVD A

21.(cont.) History:and significance. Expand box as necessary or add continuation pages.

22. (cont.) Sources of information. Expand box as necessary or add continuation pages.

No building permits were found for this property.

40. (cont.) Description of environment and outbuilding. Expand box as necessary or add continuation pages.

41. (cont.) Description of primary resource. Expand box as necessary, or add continuation pages.

The John S. Lehmann Building, located in the Missouri Botanical Gardens, was designed by HOK. It contains a herbarium, library and educational center. It is a single-story steel structure with irregular massing, concrete cladding, aluminum framed floor to ceiling windows and a dynamic roof line. The main entry features a small glass atrium which peaks near the center of the building.

4300 SHAW A



0 — 3469ft









ARCHITECTURAL/HISTORIC INVENTORY FORM

1. Survey no. SLC-AS-047-0181		2. Survey name: Thematic Survey of Modern Movement Architecture in St. Louis	
3. County: St. Louis [Independent City]		4. Address: 4300-400 SHAW BLVD B	
Alternate address if applicable		2101 Tower Grove Av.	
5. City/State: St. Louis [Independent City], M		6. UTM:	or: LAT 38:36:49.28 LONG: 90:15:31.70
7. Township/Range/Section: T: R: S: N/A			
8. Historic Name (if known): The Climatron		9. Present/other name (if known): The Climatron	
10. Ownership: Private		11a. Historic Use (if known): Recreation Culture	
		11b. Current Use:	

HISTORICAL DATA

12. Construction date: 1960		15. Architect: Murphy & Mackey		18. Previously surveyed? <input type="checkbox"/> Cite survey name in box 22 cont. (page 3)	
Major addition/alteration date: N/A					
13. Significant date/period: 1960		16. Builder/contractor: Building permits not found		19. On National Register? Cite nomination name in box 22 cont. (page 3)	
14. Area(s) of significance: Architecture		17. Original or significant owner: Missouri Botanical Gardens		20. National Register eligible? Individually eligible	
21. History and significance on continuation page. <input checked="" type="checkbox"/>		22. Sources of information on continuation page. <input checked="" type="checkbox"/>		Historic District Potential? <input type="checkbox"/> Name of Potential District?	

ARCHITECTURAL INFORMATION

23. Category of Property: Building		30. Roof Material: Undetermined		37. Windows: Type: N/A	
24. Vernacular or property type: Other-Note in Comments		31. Chimney placement: None		Panels	
25. Architectural style: Modern/ Neo-Expressionist		32. Structural system: Steel		38. Acreage (rural): Visible from public road? <input checked="" type="checkbox"/>	
26. Plan Shape: Circular		33. Exterior wall cladding: Glass		39. Changes: (describe in box 41 cont.) <input type="checkbox"/> Addition Date(s): <input type="checkbox"/> Altered Date(s): <input type="checkbox"/> Moved Date(s): <input type="checkbox"/> Other Date(s):	
27. Number of Stories: 1-story		34. Foundation Material: Concrete		Endangered by:	
28. No. of bays (1st floor) 2		35. Basement type: Full		40. No. outbuildings (describe in box 40 cont.): 0	
29. Roof Type: Dome		36. Front Porch Type: N/A		41. Further description of building features and associated resources on continuation page. <input checked="" type="checkbox"/>	

OTHER

42. Current Owner/address: SHAW'S MISSOURI BOTANICAL GARDEN		43. Inventory form prepared by (name): Patience Stuart Peter Meijer Architect, PC		44. Survey date:	
		Additional Information/revisions by: Betsy Bradley		45. Date of revisions:	
		Cultural Resources Office		Survey Category: <input type="checkbox"/> RLS <input checked="" type="checkbox"/> ILS <input type="checkbox"/> Significant Properties List	

FOR SHPO USE:

Date entered in inventory:		Level of survey: <input type="checkbox"/> reconnaissance <input type="checkbox"/> intensive		Additional research? <input type="checkbox"/> yes <input type="checkbox"/> no	
National Register Status: <input type="checkbox"/> listed <input type="checkbox"/> in listed district		Other:			
Name:					
<input type="checkbox"/> pending listing <input type="checkbox"/> not eligible <input type="checkbox"/> eligible(district) <input type="checkbox"/> eligible (individually) <input type="checkbox"/> not determined					



MISSOURI DEPARTMENT OF NATURAL RESOURCES
STATE HISTORIC PRESERVATION OFFICE, P.O. Box 176, Jefferson City, MO 65102

ARCHITECTURAL/HISTORIC INVENTORY FORM

4300-400 SHAW BLVD B

LOCATION MAP (include north arrow):

SITE MAP/PLAN (include north arrow):

Insert photograph of primary structure on property:

Photo 1:

Photo 2:

Description:

Looking west at main entry

Description:

Date:

CD No.:

Image No.

Date:

CD No.:

Image No.

Photographer: PMA

Main Photo: Images2012\4300-4400 SHAW BLVD B.JPG



ARCHITECTURAL/HISTORIC INVENTORY FORM

4300-400 SHAW BLVD B

21.(cont.) History:and significance. Expand box as necessary or add continuation pages.

Joseph D Murphy and Eugene J Mackey worked in partnership for two decades as Murphy & Mackey, 1950-1970. Mackey received a degree from Washington University in St Louis in 1962 and a Master's degree from Harvard in 1963. Murphy attended Rockhurst College in Kansas City, then M.I.T. from 1927-29, and then the Ecole des Beaux Arts from 1930-32. Both men taught at Washington University. Murphy was the partner in charge of the design of the Climatron, in Shaws Garden, 1961. The building won the R. S. Reynolds Memorial International award from the AIA in 1961 for the building's use of aluminum in its extruded structural system. It is based on R. Buckminster Fuller's geodesic domes, but the Climatron was the first geodesic dome to be enclosed in Plexiglass and the world's first completely air-conditioned greenhouse. The 175' diameter quarter-sphere dome is not partitioned but achieves a range of different climactic conditions by its sophisticated controls, designed by Frits W. Went.

22. (cont.) Sources of information. Expand box as necessary or add continuation pages.

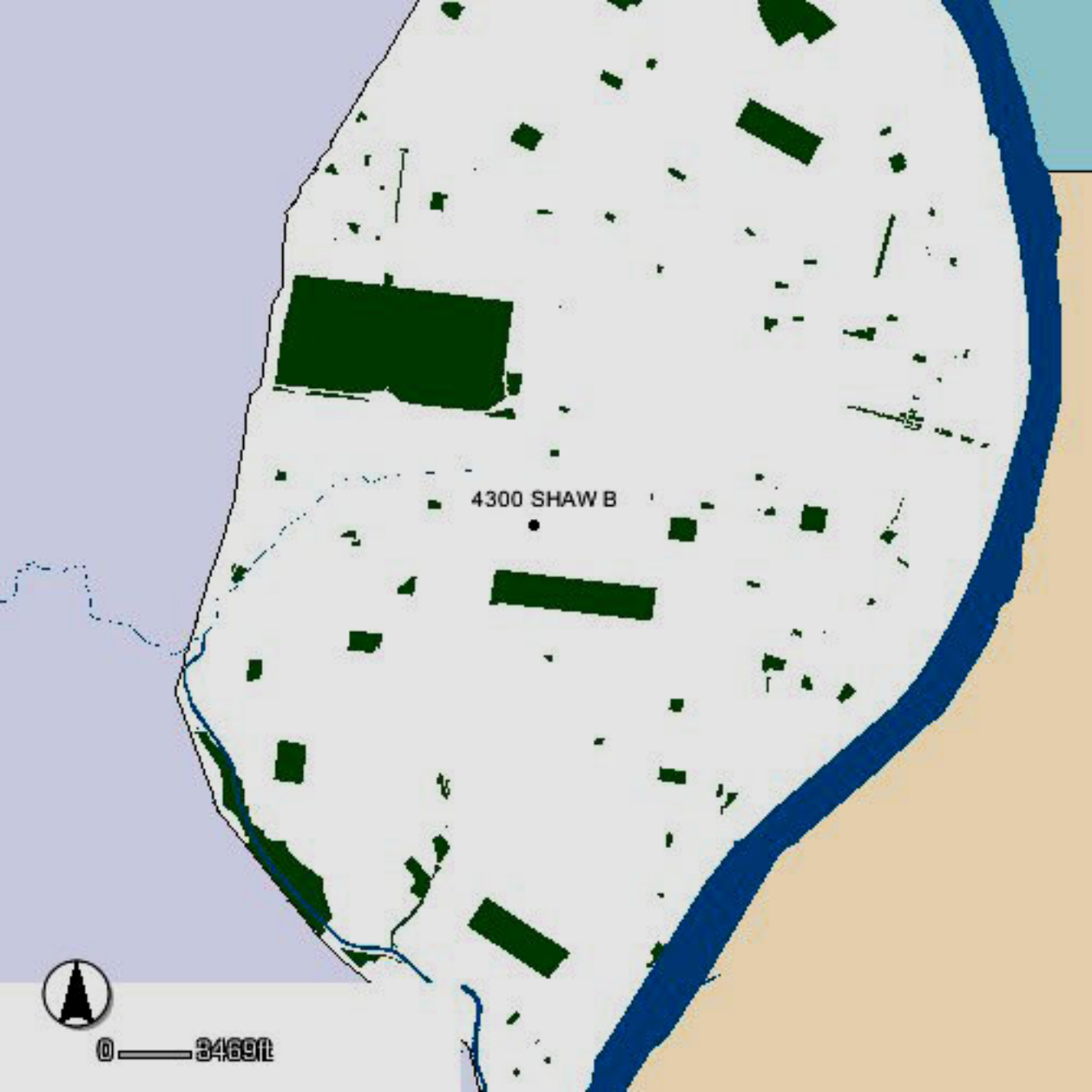
Listed in 1964, 1967, 1981 George McCue "The Building Art in St Louis: Two centuries." Also Library of Congress HABS entry by Denys Peter Myers for Climatron, Missouri Botanical Garden, 1983, online at <http://www.loc.gov/pictures/item/mo0413/> and AIA Historical directory- 1970 American Architects dictionary accessed online at <http://communities.aia.org/sites/hdoaa/wiki/Wiki%20Pages/1970%20American%20Architects%20Directory.aspx>

No building permits were found for this property.

40. (cont.) Description of environment and outbuilding. Expand box as necessary or add continuation pages.

41. (cont.) Description of primary resource. Expand box as necessary, or add continuation pages.

The Climatron – structure, in the Missouri Botanical Garden, is a geodesic dome of aluminum and glass (originally plexiglass) designed by Murphy & Mackey. The circular quarter sphere dome received a structural second outer dome when the original plexi-glass was replaced with glass in 1988. This change of material from plexiglass to glass, and the additions, do not significantly alter the dominant form of the geodesic dome. A single-story rectangular building is attached to the west and a large shed-roofed structure with the same aluminum and glass aesthetic sits to the northwest. The grade level of the dome features aluminum framed windows between the exposed steel structure supporting the dome.

An aerial map of a coastal area. The land is light tan, and the water is dark blue. A river flows along the right side of the land. Numerous buildings of various sizes are scattered across the land. A specific building is highlighted with a red rectangle and labeled '4300 SHAW B'.

4300 SHAW B



0 — 3469ft



4300 SHAW B

0 — 237 ft





ARCHITECTURAL/HISTORIC INVENTORY FORM

1. Survey no. SLC-AS-047	2. Survey name: Thematic Survey of Midcentury Modern Movement Nonresidential Architecture in St. Louis		
3. County: St. Louis [Independent City]	4. Address: 400 SHENANDOAH AV		
Alternate address if applicable			
5. City/State: St. Louis [Independent City], M	6. UTM:	or: LAT	7. Township/Range/Section: T: R: S: N/A
8. Historic Name (if known):		9. Present/other name (if known):	
10. Ownership:	11a. Historic Use (if known):	11b. Current Use:	

HISTORICAL DATA

12. Construction date: Major addition/alteration date:	1968	15. Architect:	18. Previously surveyed? <input type="checkbox"/> Cite survey name in box 22 cont. (page 3)
13. Significant date/period:		16. Builder/contractor:	
14. Area(s) of significance:		17. Original or significant owner:	19. On National Register? Cite nomination name in box 22 cont. (page 3)
			20. National Register eligible?
21. History and significance on continuation page. <input type="checkbox"/>		22. Sources of information on continuation page. <input type="checkbox"/>	Historic District Potential? <input type="checkbox"/> Name of Potential District?

ARCHITECTURAL INFORMATION

23. Category of Property:	30. Roof Material:	37. Windows: Type:
24. Vernacular or property type: Industrial/Warehouse	31. Chimney placement:	Panes
25. Architectural style: Modern Movements	32. Structural system:	38. Acreage (rural): Visible from public road? <input type="checkbox"/>
26. Plan Shape:	33. Exterior wall cladding:	39. Changes: (describe in box 41 cont.) <input type="checkbox"/> Addition Date(s): <input type="checkbox"/> Altered Date(s): <input type="checkbox"/> Moved Date(s): <input type="checkbox"/> Other Date(s):
27. Number of Stories:	34. Foundation Material:	Endangered by:
28. No. of bays (1st floor)	35. Basement type:	40. No. outbuildings (describe in box 40 cont.):
29. Roof Type:	36. Front Porch Type:	41. Further description of building features and associated resources on continuation page. <input type="checkbox"/>

OTHER

42. Current Owner/address: UNIVERSAL DISTRIBUTION HOLDINGS LLC	43. Inventory form prepared by (name):	44. Survey date:
1100 DINGLEVINE MANOR ST CHARLES MO 63304	Additional Information/revisions by:	45. Date of revisions:
Survey Category: <input type="checkbox"/> RLS <input type="checkbox"/> ILS <input type="checkbox"/> Significant Properties List		

FOR SHPO USE:

Date entered in inventory:	Level of survey: <input type="checkbox"/> reconnaissance <input type="checkbox"/> intensive	Additional research? <input type="checkbox"/> yes <input type="checkbox"/> no
National Register Status: <input type="checkbox"/> listed <input type="checkbox"/> in listed district	Other:	
Name:		
<input type="checkbox"/> pending listing <input type="checkbox"/> not eligible <input type="checkbox"/> eligible(district) <input type="checkbox"/> eligible (individually) <input type="checkbox"/> not determined		



ARCHITECTURAL/HISTORIC INVENTORY FORM

400 SHENANDOAH AV

LOCATION MAP (include north arrow):

SITE MAP/PLAN (include north arrow):

Insert photograph of primary structure on property:

Photo 1:

Photo 2:

Description:

Description:

Date:

CD No.:

Image No.

Date:

CD No.:

Image No.

Photographer:

Main Photo: Images2012\CompleteSurveyPhotos\Shenandoah400.JPG



ARCHITECTURAL/HISTORIC INVENTORY FORM

400 SHENANDOAH AV

21.(cont.) History:and significance. Expand box as necessary or add continuation pages.

22. (cont.) Sources of information. Expand box as necessary or add continuation pages.

40. (cont.) Description of environment and outbuilding. Expand box as necessary or add continuation pages.

41. (cont.) Description of primary resource. Expand box as necessary, or add continuation pages.

Concrete block, brick and metal building with vehicular door on side.





2301



21

20

19



ARCHITECTURAL/HISTORIC INVENTORY FORM

1. Survey no. SLC-AS-047	2. Survey name: Thematic Survey of Midcentury Modern Movement Nonresidential Architecture in St. Louis		
3. County: St. Louis [Independent City]	4. Address: 620 SHENANDOAH AV		
Alternate address if applicable			
5. City/State: St. Louis [Independent City], M	6. UTM:	or: LAT	7. Township/Range/Section: T: R: S: N/A
8. Historic Name (if known):		9. Present/other name (if known):	
10. Ownership:		11a. Historic Use (if known):	11b. Current Use:

HISTORICAL DATA

12. Construction date: Major addition/alteration date:	1966	15. Architect:	18. Previously surveyed? <input type="checkbox"/> Cite survey name in box 22 cont. (page 3)
13. Significant date/period:		16. Builder/contractor:	19. On National Register? Cite nomination name in box 22 cont. (page 3)
14. Area(s) of significance:		17. Original or significant owner:	20. National Register eligible?
21. History and significance on continuation page. <input type="checkbox"/>		22. Sources of information on continuation page. <input type="checkbox"/>	Historic District Potential? <input type="checkbox"/> Name of Potential District?

ARCHITECTURAL INFORMATION

23. Category of Property:	30. Roof Material:	37. Windows: Type:
24. Vernacular or property type: Office in Front of Other Use	31. Chimney placement:	Panes
25. Architectural style: Modern Movements	32. Structural system:	38. Acreage (rural): Visible from public road? <input type="checkbox"/>
26. Plan Shape:	33. Exterior wall cladding:	39. Changes: (describe in box 41 cont.) <input type="checkbox"/> Addition Date(s): <input type="checkbox"/> Altered Date(s): <input type="checkbox"/> Moved Date(s): <input type="checkbox"/> Other Date(s):
27. Number of Stories:	34. Foundation Material:	Endangered by:
28. No. of bays (1st floor)	35. Basement type:	40. No. outbuildings (describe in box 40 cont.):
29. Roof Type:	36. Front Porch Type:	41. Further description of building features and associated resources on continuation page. <input type="checkbox"/>

OTHER

42. Current Owner/address: HES PROPERTIES LLC C/O HERITAGE EXPOSITION SERVICES 620 SHENANDOAH AV ST LOUIS MO 63104	43. Inventory form prepared by (name): Additional Information/revisions by:	44. Survey date: 45. Date of revisions: Survey Category: <input type="checkbox"/> RLS <input type="checkbox"/> ILS <input type="checkbox"/> Significant Properties List
--	--	--

FOR SHPO USE:

Date entered in inventory:	Level of survey: <input type="checkbox"/> reconnaissance <input type="checkbox"/> intensive	Additional research? <input type="checkbox"/> yes <input type="checkbox"/> no
National Register Status: <input type="checkbox"/> listed <input type="checkbox"/> in listed district	Other:	
Name:		
<input type="checkbox"/> pending listing <input type="checkbox"/> not eligible <input type="checkbox"/> eligible(district) <input type="checkbox"/> eligible (individually) <input type="checkbox"/> not determined		



ARCHITECTURAL/HISTORIC INVENTORY FORM

620 SHENANDOAH AV

LOCATION MAP (include north arrow):

SITE MAP/PLAN (include north arrow):

Insert photograph of primary structure on property:

Photo 1:

Photo 2:

Description:

Description:

Date:

CD No.:

Image No.

Date:

CD No.:

Image No.

Photographer:

Main Photo: Images2012\CompleteSurveyPhotos\Shenandoah620.jpg



ARCHITECTURAL/HISTORIC INVENTORY FORM

620 SHENANDOAH AV

21.(cont.) History:and significance. Expand box as necessary or add continuation pages.

22. (cont.) Sources of information. Expand box as necessary or add continuation pages.

40. (cont.) Description of environment and outbuilding. Expand box as necessary or add continuation pages.

41. (cont.) Description of primary resource. Expand box as necessary, or add continuation pages.

One-story dark brick office building with vertical windows in front of a taller concrete warehouse. Concrete is scored into small squares. 7th St. side of warehouse has brick veneer. Heritage Exposition Services.



HERITAGE
EXPERIENCE



HERITAGE
EXPORTATION SERVICES

HERITAGE
EXPORTATION SERVICES



ARCHITECTURAL/HISTORIC INVENTORY FORM

1. Survey no. SLC-AS-047		2. Survey name: Thematic Survey of Midcentury Modern Movement Nonresidential Architecture in St. Louis	
3. County: St. Louis [Independent City]		4. Address: 1901-9 SHENANDOAH AV	
Alternate address if applicable			
5. City/State: St. Louis [Independent City], M		6. UTM: LAT LONG:	7. Township/Range/Section: T: R: S: N/A
8. Historic Name (if known):		9. Present/other name (if known):	
10. Ownership:	11a. Historic Use (if known):	11b. Current Use:	

HISTORICAL DATA

12. Construction date: Major addition/alteration date:	1961	15. Architect:	18. Previously surveyed? <input type="checkbox"/> Cite survey name in box 22 cont. (page 3)
13. Significant date/period:		16. Builder/contractor:	19. On National Register? Cite nomination name in box 22 cont. (page 3)
14. Area(s) of significance:		17. Original or significant owner:	20. National Register eligible?
21. History and significance on continuation page. <input type="checkbox"/>		22. Sources of information on continuation page. <input type="checkbox"/>	Historic District Potential? <input type="checkbox"/> Name of Potential District?

ARCHITECTURAL INFORMATION

23. Category of Property:	30. Roof Material:	37. Windows: Type:
24. Vernacular or property type: Industrial/Warehouse	31. Chimney placement:	Panes
25. Architectural style: Modern Movements	32. Structural system:	38. Acreage (rural): Visible from public road? <input type="checkbox"/>
26. Plan Shape:	33. Exterior wall cladding:	39. Changes: (describe in box 41 cont.) <input type="checkbox"/> Addition Date(s) <input type="checkbox"/> Altered Date(s) <input type="checkbox"/> Moved Date(s) <input type="checkbox"/> Other Date(s)
27. Number of Stories:	34. Foundation Material:	Endangered by:
28. No. of bays (1st floor)	35. Basement type:	40. No. outbuildings (describe in box 40 cont.):
29. Roof Type:	36. Front Porch Type:	41. Further description of building features and associated resources on continuation page. <input type="checkbox"/>

OTHER

42. Current Owner/address: HULSEY, SANDRA K & THOMAS HARRISON JULSEY JR TRS 4450 IRON MOUNTAIN RD ARNOLD MO 63010	43. Inventory form prepared by (name): Additional Information/revisions by:	44. Survey date: 45. Date of revisions: Survey Category: <input type="checkbox"/> RLS <input type="checkbox"/> ILS <input type="checkbox"/> Significant Properties List
---	--	--

FOR SHPO USE:

Date entered in inventory:	Level of survey: <input type="checkbox"/> reconnaissance <input type="checkbox"/> intensive	Additional research? <input type="checkbox"/> yes <input type="checkbox"/> no
National Register Status: <input type="checkbox"/> listed <input type="checkbox"/> in listed district	Other:	
Name:		
<input type="checkbox"/> pending listing <input type="checkbox"/> not eligible <input type="checkbox"/> eligible(district) <input type="checkbox"/> eligible (individually) <input type="checkbox"/> not determined		



ARCHITECTURAL/HISTORIC INVENTORY FORM

1901-9 SHENANDOAH AV

LOCATION MAP (include north arrow):

SITE MAP/PLAN (include north arrow):

Insert photograph of primary structure on property:

Photo 1:

Photo 2:

Description:

Description:

Date:

CD No.:

Image No.

Date:

CD No.:

Image No.

Photographer:

Main Photo: Images2012\CompleteSurveyPhotos\Shenandoah1901.JPG



ARCHITECTURAL/HISTORIC INVENTORY FORM

1901-9 SHENANDOAH AV

21.(cont.) History:and significance. Expand box as necessary or add continuation pages.

22. (cont.) Sources of information. Expand box as necessary or add continuation pages.

40. (cont.) Description of environment and outbuilding. Expand box as necessary or add continuation pages.

41. (cont.) Description of primary resource. Expand box as necessary, or add continuation pages.

simple brick warehouse/loading dock.





ARCHITECTURAL/HISTORIC INVENTORY FORM

1. Survey no. SLC-AS-047	2. Survey name: Thematic Survey of Midcentury Modern Movement Nonresidential Architecture in St. Louis		
3. County: St. Louis [Independent City]	4. Address: 3525 SHENANDOAH AV		
Alternate address if applicable			
5. City/State: St. Louis [Independent City], M	6. UTM:	or: LAT	7. Township/Range/Section: T: R: S: N/A
8. Historic Name (if known):		9. Present/other name (if known):	
10. Ownership:		11a. Historic Use (if known):	11b. Current Use:

HISTORICAL DATA

12. Construction date: Major addition/alteration date:	1973	15. Architect:	18. Previously surveyed? <input type="checkbox"/> Cite survey name in box 22 cont. (page 3)
13. Significant date/period:		16. Builder/contractor:	19. On National Register? Cite nomination name in box 22 cont. (page 3)
14. Area(s) of significance:		17. Original or significant owner:	20. National Register eligible?
21. History and significance on continuation page. <input type="checkbox"/>		22. Sources of information on continuation page. <input type="checkbox"/>	Historic District Potential? <input type="checkbox"/> Name of Potential District?

ARCHITECTURAL INFORMATION

23. Category of Property:	30. Roof Material:	37. Windows: Type:
24. Vernacular or property type: Office Building	31. Chimney placement:	Panes
25. Architectural style: Modern Movements	32. Structural system:	38. Acreage (rural): Visible from public road? <input type="checkbox"/>
26. Plan Shape:	33. Exterior wall cladding:	39. Changes: (describe in box 41 cont.) <input type="checkbox"/> Addition Date(s): <input type="checkbox"/> Altered Date(s): <input type="checkbox"/> Moved Date(s): <input type="checkbox"/> Other Date(s):
27. Number of Stories:	34. Foundation Material:	Endangered by:
28. No. of bays (1st floor)	35. Basement type:	40. No. outbuildings (describe in box 40 cont.):
29. Roof Type:	36. Front Porch Type:	41. Further description of building features and associated resources on continuation page. <input type="checkbox"/>

OTHER

42. Current Owner/address: BRUSH, WILLIAM E & PATRICIA ANN	43. Inventory form prepared by (name):	44. Survey date:
3114 LONGFELLOW ST LOUIS MO 63104	Additional Information/revisions by:	45. Date of revisions:
FOR SHPO USE:		Survey Category: <input type="checkbox"/> RLS <input type="checkbox"/> ILS <input type="checkbox"/> Significant Properties List

Date entered in inventory:	Level of survey: <input type="checkbox"/> reconnaissance <input type="checkbox"/> intensive	Additional research? <input type="checkbox"/> yes <input type="checkbox"/> no
National Register Status: <input type="checkbox"/> listed <input type="checkbox"/> in listed district	Other:	
Name:		
<input type="checkbox"/> pending listing <input type="checkbox"/> not eligible <input type="checkbox"/> eligible(district) <input type="checkbox"/> eligible (individually) <input type="checkbox"/> not determined		



ARCHITECTURAL/HISTORIC INVENTORY FORM

3525 SHENANDOAH AV

LOCATION MAP (include north arrow):

SITE MAP/PLAN (include north arrow):

Insert photograph of primary structure on property:

Photo 1:

Photo 2:

Description:

Description:

Date: CD No.: Image No.

Date: CD No.: Image No.

Photographer:

Main Photo: Images2012\CompleteSurveyPhotos\Shenandoah3525.jpg



ARCHITECTURAL/HISTORIC INVENTORY FORM

3525 SHENANDOAH AV

21.(cont.) History:and significance. Expand box as necessary or add continuation pages.

22. (cont.) Sources of information. Expand box as necessary or add continuation pages.

40. (cont.) Description of environment and outbuilding. Expand box as necessary or add continuation pages.

41. (cont.) Description of primary resource. Expand box as necessary, or add continuation pages.

Rear office addition to historic Pelican building.





ARCHITECTURAL/HISTORIC INVENTORY FORM

1. Survey no. SLC-AS-047	2. Survey name: Thematic Survey of Modern Movement Architecture in St. Louis
3. County: St. Louis [Independent City]	4. Address: 5006-36 SHREVE AV
Alternate address if applicable	
5. City/State: St. Louis [Independent City], M	6. UTM: or: LAT LONG: 7. Township/Range/Section: T: R: S: N/A
8. Historic Name (if known):	9. Present/other name (if known):
10. Ownership:	11a. Historic Use (if known): 11b. Current Use:

HISTORICAL DATA

12. Construction date: Major addition/alteration date:	15. Architect:	18. Previously surveyed? <input type="checkbox"/> Cite survey name in box 22 cont. (page 3)
13. Significant date/period:	16. Builder/contractor:	19. On National Register? Cite nomination name in box 22 cont. (page 3)
14. Area(s) of significance:	17. Original or significant owner:	20. National Register eligible?
21. History and significance on continuation page. <input type="checkbox"/>	22. Sources of information on continuation page. <input type="checkbox"/>	Historic District Potential? <input type="checkbox"/> Name of Potential District?

ARCHITECTURAL INFORMATION

23. Category of Property:	30. Roof Material:	37. Windows: Type:
24. Vernacular or property type: Industrial/Warehouse	31. Chimney placement:	Panes
25. Architectural style: Modern Movements	32. Structural system:	38. Acreage (rural): Visible from public road? <input type="checkbox"/>
26. Plan Shape:	33. Exterior wall cladding:	39. Changes: (describe in box 41 cont.) <input type="checkbox"/> Addition Date(s): <input type="checkbox"/> Altered Date(s): <input type="checkbox"/> Moved Date(s): <input type="checkbox"/> Other Date(s):
27. Number of Stories:	34. Foundation Material:	Endangered by:
28. No. of bays (1st floor)	35. Basement type:	40. No. outbuildings (describe in box 40 cont.):
29. Roof Type:	36. Front Porch Type:	41. Further description of building features and associated resources on continuation page. <input type="checkbox"/>

OTHER

42. Current Owner/address: ADM MILLING CO TAX DEPT V-129121, #636 P O BOX 1470 DECATUR IL 625259976	43. Inventory form prepared by (name): Additional Information/revisions by:	44. Survey date: 45. Date of revisions: Survey Category: <input type="checkbox"/> RLS <input type="checkbox"/> ILS <input type="checkbox"/> Significant Properties List
---	--	--

FOR SHPO USE:

Date entered in inventory:	Level of survey: <input type="checkbox"/> reconnaissance <input type="checkbox"/> intensive	Additional research? <input type="checkbox"/> yes <input type="checkbox"/> no
National Register Status: <input type="checkbox"/> listed <input type="checkbox"/> in listed district	Other:	
Name:		
<input type="checkbox"/> pending listing <input type="checkbox"/> not eligible <input type="checkbox"/> eligible(district) <input type="checkbox"/> eligible (individually) <input type="checkbox"/> not determined		



ARCHITECTURAL/HISTORIC INVENTORY FORM

5006-36 SHREVE AV

LOCATION MAP (include north arrow):

SITE MAP/PLAN (include north arrow):

Insert photograph of primary structure on property:

Photo 1:

Photo 2:

Description:

Description:

Date:

CD No.:

Image No.

Date:

CD No.:

Image No.

Photographer:

Main Photo: Images2012\CompleteSurveyPhotos\Shreve5006.jpg



ARCHITECTURAL/HISTORIC INVENTORY FORM

5006-36 SHREVE AV

21.(cont.) History:and significance. Expand box as necessary or add continuation pages.

22. (cont.) Sources of information. Expand box as necessary or add continuation pages.

40. (cont.) Description of environment and outbuilding. Expand box as necessary or add continuation pages.

41. (cont.) Description of primary resource. Expand box as necessary, or add continuation pages.

industrial complex with grain/cereal storage bins/elevator within rectangular buildingl 2-story office area is parged; 2-story brick loft buidling of 3 stories connected by chute to other part of plant; utilitarian









ARCHITECTURAL/HISTORIC INVENTORY FORM

1. Survey no. SLC-AS-047	2. Survey name: Thematic Survey of Midcentury Modern Movement Nonresidential Architecture in St. Louis		
3. County: St. Louis [Independent City]	4. Address: 930 SIDNEY ST		
Alternate address if applicable			
5. City/State: St. Louis [Independent City], M	6. UTM:	or: LAT	7. Township/Range/Section: T: R: S: N/A
8. Historic Name (if known):		9. Present/other name (if known):	
10. Ownership:		11a. Historic Use (if known):	11b. Current Use:

HISTORICAL DATA

12. Construction date: Major addition/alteration date:	1945	15. Architect:	18. Previously surveyed? <input type="checkbox"/> Cite survey name in box 22 cont. (page 3)
13. Significant date/period:		16. Builder/contractor:	19. On National Register? Cite nomination name in box 22 cont. (page 3)
14. Area(s) of significance:		17. Original or significant owner:	20. National Register eligible?
21. History and significance on continuation page. <input type="checkbox"/>		22. Sources of information on continuation page. <input type="checkbox"/>	Historic District Potential? <input type="checkbox"/> Name of Potential District?

ARCHITECTURAL INFORMATION

23. Category of Property:	30. Roof Material:	37. Windows: Type:
24. Vernacular or property type: Industrial/Warehouse	31. Chimney placement:	Panes
25. Architectural style: Modern Movements	32. Structural system:	38. Acreage (rural): Visible from public road? <input type="checkbox"/>
26. Plan Shape:	33. Exterior wall cladding:	39. Changes: (describe in box 41 cont.) <input type="checkbox"/> Addition Date(s): <input type="checkbox"/> Altered Date(s): <input type="checkbox"/> Moved Date(s): <input type="checkbox"/> Other Date(s):
27. Number of Stories:	34. Foundation Material:	Endangered by:
28. No. of bays (1st floor)	35. Basement type:	40. No. outbuildings (describe in box 40 cont.):
29. Roof Type:	36. Front Porch Type:	41. Further description of building features and associated resources on continuation page. <input type="checkbox"/>

OTHER

42. Current Owner/address: D & K WILLIAMS INC	43. Inventory form prepared by (name):	44. Survey date:
2600 SO 10TH ST ST LOUIS MO	Additional Information/revisions by:	45. Date of revisions:
63118		Survey Category: <input type="checkbox"/> RLS <input type="checkbox"/> ILS <input type="checkbox"/> Significant Properties List

FOR SHPO USE:

Date entered in inventory:	Level of survey: <input type="checkbox"/> reconnaissance <input type="checkbox"/> intensive	Additional research? <input type="checkbox"/> yes <input type="checkbox"/> no
National Register Status: <input type="checkbox"/> listed <input type="checkbox"/> in listed district	Other:	
Name:		
<input type="checkbox"/> pending listing <input type="checkbox"/> not eligible <input type="checkbox"/> eligible(district) <input type="checkbox"/> eligible (individually) <input type="checkbox"/> not determined		



ARCHITECTURAL/HISTORIC INVENTORY FORM

930 SIDNEY ST

LOCATION MAP (include north arrow):

SITE MAP/PLAN (include north arrow):

Insert photograph of primary structure on property:

Photo 1:

Photo 2:

Description:

Description:

Date:

CD No.:

Image No.

Date:

CD No.:

Image No.

Photographer:

Main Photo: Images2012\CompleteSurveyPhotos\Sidney930.jpg



ARCHITECTURAL/HISTORIC INVENTORY FORM

930 SIDNEY ST

21.(cont.) History:and significance. Expand box as necessary or add continuation pages.

22. (cont.) Sources of information. Expand box as necessary or add continuation pages.

40. (cont.) Description of environment and outbuilding. Expand box as necessary or add continuation pages.

41. (cont.) Description of primary resource. Expand box as necessary, or add continuation pages.

Two-story buff and grey striped cinder block buiding with corner entry. Small curved metal door hood and semi-circular stairs. Low, horizontal glass block windows at 2nd floor, industrial sash at 1st floor. Large vehicular door set back from façade on







ARCHITECTURAL/HISTORIC INVENTORY FORM

1. Survey no. SLC-AS-047		2. Survey name: Thematic Survey of Midcentury Modern Movement Nonresidential Architecture in St. Louis	
3. County: St. Louis [Independent City]		4. Address: 1216 SIDNEY ST	
Alternate address if applicable			
5. City/State: St. Louis [Independent City], M		6. UTM: or: LAT LONG:	7. Township/Range/Section: T: R: S: N/A
8. Historic Name (if known):		9. Present/other name (if known):	
10. Ownership:	11a. Historic Use (if known):	11b. Current Use:	

HISTORICAL DATA

12. Construction date: Major addition/alteration date:	1965	15. Architect:	18. Previously surveyed? <input type="checkbox"/> Cite survey name in box 22 cont. (page 3)
13. Significant date/period:		16. Builder/contractor:	19. On National Register? Cite nomination name in box 22 cont. (page 3)
14. Area(s) of significance:		17. Original or significant owner:	20. National Register eligible?
21. History and significance on continuation page. <input type="checkbox"/>		22. Sources of information on continuation page. <input type="checkbox"/>	Historic District Potential? <input type="checkbox"/> Name of Potential District?

ARCHITECTURAL INFORMATION

23. Category of Property:	30. Roof Material:	37. Windows: Type:
24. Vernacular or property type: Church	31. Chimney placement:	Panes
25. Architectural style: Modern Movements	32. Structural system:	38. Acreage (rural): Visible from public road? <input type="checkbox"/>
26. Plan Shape:	33. Exterior wall cladding:	39. Changes: (describe in box 41 cont.) <input type="checkbox"/> Addition Date(s) <input type="checkbox"/> Altered Date(s) <input type="checkbox"/> Moved Date(s) <input type="checkbox"/> Other Date(s)
27. Number of Stories:	34. Foundation Material:	Endangered by:
28. No. of bays (1st floor)	35. Basement type:	40. No. outbuildings (describe in box 40 cont.):
29. Roof Type:	36. Front Porch Type:	41. Further description of building features and associated resources on continuation page. <input type="checkbox"/>

OTHER

42. Current Owner/address: GATEWAY TABERNACLE ASSEMBLY OF 1216 SIDNEY ST LOUIS MO 63104	43. Inventory form prepared by (name): Additional Information/revisions by:	44. Survey date: 45. Date of revisions: Survey Category: <input type="checkbox"/> RLS <input type="checkbox"/> ILS <input type="checkbox"/> Significant Properties List
--	--	--

FOR SHPO USE:

Date entered in inventory:	Level of survey: <input type="checkbox"/> reconnaissance <input type="checkbox"/> intensive	Additional research? <input type="checkbox"/> yes <input type="checkbox"/> no
National Register Status: <input type="checkbox"/> listed <input type="checkbox"/> in listed district	Other:	
Name:		
<input type="checkbox"/> pending listing <input type="checkbox"/> not eligible <input type="checkbox"/> eligible(district) <input type="checkbox"/> eligible (individually) <input type="checkbox"/> not determined		



ARCHITECTURAL/HISTORIC INVENTORY FORM

1216 SIDNEY ST

LOCATION MAP (include north arrow):

SITE MAP/PLAN (include north arrow):

Insert photograph of primary structure on property:

Photo 1:

Photo 2:

Description:

Description:

Date:

CD No.:

Image No.

Date:

CD No.:

Image No.

Photographer:

Main Photo: Images2012\CompleteSurveyPhotos\Sidney1216.jpg



ARCHITECTURAL/HISTORIC INVENTORY FORM

1216 SIDNEY ST

21.(cont.) History:and significance. Expand box as necessary or add continuation pages.

22. (cont.) Sources of information. Expand box as necessary or add continuation pages.

40. (cont.) Description of environment and outbuilding. Expand box as necessary or add continuation pages.

41. (cont.) Description of primary resource. Expand box as necessary, or add continuation pages.

Flat roof front façade of brick and random-coursed ashlar stone w/ gable front brick church beyond. Large window bay with square divisions. Entry has projecting stone walls on either side with square cut-outs.





ARCHITECTURAL/HISTORIC INVENTORY FORM

1. Survey no. SLC-AS-047	2. Survey name: Thematic Survey of Midcentury Modern Movement Nonresidential Architecture in St. Louis		
3. County: St. Louis [Independent City]	4. Address: 621-33 N SKINKER BLVD		
Alternate address if applicable			
5. City/State: St. Louis [Independent City], M	6. UTM:	or: LAT	7. Township/Range/Section: T: R: S: N/A
8. Historic Name (if known):		9. Present/other name (if known):	
10. Ownership:		11a. Historic Use (if known):	11b. Current Use:

HISTORICAL DATA

12. Construction date: Major addition/alteration date:	1956	15. Architect:	18. Previously surveyed? <input type="checkbox"/> Cite survey name in box 22 cont. (page 3)
13. Significant date/period:		16. Builder/contractor:	19. On National Register? Cite nomination name in box 22 cont. (page 3)
14. Area(s) of significance:		17. Original or significant owner:	20. National Register eligible?
21. History and significance on continuation page. <input type="checkbox"/>		22. Sources of information on continuation page. <input type="checkbox"/>	Historic District Potential? <input type="checkbox"/> Name of Potential District?

ARCHITECTURAL INFORMATION

23. Category of Property:	30. Roof Material:	37. Windows: Type:
24. Vernacular or property type: 1-Story Commercial	31. Chimney placement:	Panes
25. Architectural style: Modern Movements	32. Structural system:	38. Acreage (rural): Visible from public road? <input type="checkbox"/>
26. Plan Shape:	33. Exterior wall cladding:	39. Changes: (describe in box 41 cont.) <input type="checkbox"/> Addition Date(s): <input type="checkbox"/> Altered Date(s): <input type="checkbox"/> Moved Date(s): <input type="checkbox"/> Other Date(s):
27. Number of Stories:	34. Foundation Material:	Endangered by:
28. No. of bays (1st floor)	35. Basement type:	40. No. outbuildings (describe in box 40 cont.):
29. Roof Type:	36. Front Porch Type:	41. Further description of building features and associated resources on continuation page. <input type="checkbox"/>

OTHER

42. Current Owner/address: CORNER BUILDING MANAGEMENT LLC	43. Inventory form prepared by (name):	44. Survey date:
6504 DELMAR ST LOUIS MO 63130	Additional Information/revisions by:	45. Date of revisions:
FOR SHPO USE:		Survey Category: <input type="checkbox"/> RLS <input type="checkbox"/> ILS <input type="checkbox"/> Significant Properties List

Date entered in inventory:	Level of survey: <input type="checkbox"/> reconnaissance <input type="checkbox"/> intensive	Additional research? <input type="checkbox"/> yes <input type="checkbox"/> no
National Register Status: <input type="checkbox"/> listed <input type="checkbox"/> in listed district	Other:	
Name:		
<input type="checkbox"/> pending listing <input type="checkbox"/> not eligible <input type="checkbox"/> eligible(district) <input type="checkbox"/> eligible (individually) <input type="checkbox"/> not determined		



ARCHITECTURAL/HISTORIC INVENTORY FORM

621-33 N SKINKER BLVD

LOCATION MAP (include north arrow):

SITE MAP/PLAN (include north arrow):

Insert photograph of primary structure on property:

Photo 1:

Photo 2:

Description:

Description:

Date:

CD No.:

Image No.

Date:

CD No.:

Image No.

Photographer:

Main Photo: Images2012\CompleteSurveyPhotos\Skinker621.JPG



ARCHITECTURAL/HISTORIC INVENTORY FORM

621-33 N SKINKER BLVD

21.(cont.) History:and significance. Expand box as necessary or add continuation pages.

22. (cont.) Sources of information. Expand box as necessary or add continuation pages.

40. (cont.) Description of environment and outbuilding. Expand box as necessary or add continuation pages.

41. (cont.) Description of primary resource. Expand box as necessary, or add continuation pages.

two storefronts or office fronts



621

621



ARCHITECTURAL/HISTORIC INVENTORY FORM

1. Survey no. SLC-AS-047		2. Survey name: Thematic Survey of Midcentury Modern Movement Nonresidential Architecture in St. Louis	
3. County: St. Louis [Independent City]		4. Address: 813 N SKINKER BLVD	
Alternate address if applicable			
5. City/State: St. Louis [Independent City], M		6. UTM: LAT LONG:	7. Township/Range/Section: T: R: S: N/A
8. Historic Name (if known):		9. Present/other name (if known):	
10. Ownership:	11a. Historic Use (if known):	11b. Current Use:	

HISTORICAL DATA

12. Construction date: Major addition/alteration date:	1958	15. Architect:	18. Previously surveyed? <input type="checkbox"/> Cite survey name in box 22 cont. (page 3)
13. Significant date/period:		16. Builder/contractor:	19. On National Register? Cite nomination name in box 22 cont. (page 3)
14. Area(s) of significance:		17. Original or significant owner:	20. National Register eligible?
21. History and significance on continuation page. <input type="checkbox"/>		22. Sources of information on continuation page. <input type="checkbox"/>	Historic District Potential? <input type="checkbox"/> Name of Potential District?

ARCHITECTURAL INFORMATION

23. Category of Property:	30. Roof Material:	37. Windows: Type:
24. Vernacular or property type: Office in Front of Other Use	31. Chimney placement:	Panes
25. Architectural style: Modern Movements	32. Structural system:	38. Acreage (rural): Visible from public road? <input type="checkbox"/>
26. Plan Shape:	33. Exterior wall cladding:	39. Changes: (describe in box 41 cont.) <input type="checkbox"/> Addition Date(s) <input type="checkbox"/> Altered Date(s) <input type="checkbox"/> Moved Date(s) <input type="checkbox"/> Other Date(s)
27. Number of Stories:	34. Foundation Material:	Endangered by:
28. No. of bays (1st floor)	35. Basement type:	40. No. outbuildings (describe in box 40 cont.):
29. Roof Type:	36. Front Porch Type:	41. Further description of building features and associated resources on continuation page. <input type="checkbox"/>

OTHER

42. Current Owner/address: LANCIA, GABRIELE & JOSEPHINE	43. Inventory form prepared by (name):	44. Survey date:
321 SHADY MEADOWS BALLWIN MO 63011	Additional Information/revisions by:	45. Date of revisions:
Survey Category: <input type="checkbox"/> RLS <input type="checkbox"/> ILS <input type="checkbox"/> Significant Properties List		

FOR SHPO USE:

Date entered in inventory:	Level of survey: <input type="checkbox"/> reconnaissance <input type="checkbox"/> intensive	Additional research? <input type="checkbox"/> yes <input type="checkbox"/> no
National Register Status: <input type="checkbox"/> listed <input type="checkbox"/> in listed district	Other:	
Name:		
<input type="checkbox"/> pending listing <input type="checkbox"/> not eligible <input type="checkbox"/> eligible(district) <input type="checkbox"/> eligible (individually) <input type="checkbox"/> not determined		



ARCHITECTURAL/HISTORIC INVENTORY FORM

813 N SKINKER BLVD

LOCATION MAP (include north arrow):

SITE MAP/PLAN (include north arrow):

Insert photograph of primary structure on property:

Photo 1:

Photo 2:

Description:

Description:

Date:

CD No.:

Image No.

Date:

CD No.:

Image No.

Photographer:

Main Photo: Images2012\CompleteSurveyPhotos\Skinker813.JPG



ARCHITECTURAL/HISTORIC INVENTORY FORM

813 N SKINKER BLVD

21.(cont.) History:and significance. Expand box as necessary or add continuation pages.

22. (cont.) Sources of information. Expand box as necessary or add continuation pages.

40. (cont.) Description of environment and outbuilding. Expand box as necessary or add continuation pages.

41. (cont.) Description of primary resource. Expand box as necessary, or add continuation pages.

industrial rear



GL Custom
Woodworking &
Audio-Video, Inc.



ARCHITECTURAL/HISTORIC INVENTORY FORM

1. Survey no. SLC-AS-047		2. Survey name: Thematic Survey of Modern Movement Architecture in St. Louis	
3. County: St. Louis [Independent City]		4. Address: 305 S SKINKER BLVD	
Alternate address if applicable			
5. City/State:		6. UTM:	or: LAT
			LONG:
		7. Township/Range/Section: T: R: S: N/A	
8. Historic Name (if known):		9. Present/other name (if known):	
10. Ownership:	11a. Historic Use (if known):		11b. Current Use:

HISTORICAL DATA

12. Construction date: Major addition/alteration date:	1951	15. Architect:	18. Previously surveyed? <input type="checkbox"/> Cite survey name in box 22 cont. (page 3)
13. Significant date/period:		16. Builder/contractor:	
14. Area(s) of significance:		17. Original or significant owner:	19. On National Register? Cite nomination name in box 22 cont. (page 3)
			20. National Register eligible?
21. History and significance on continuation page. <input type="checkbox"/>		22. Sources of information on continuation page. <input type="checkbox"/>	Historic District Potential? <input type="checkbox"/> Name of Potential District?

ARCHITECTURAL INFORMATION

23. Category of Property:	30. Roof Material:	37. Windows: Type:
24. Vernacular or property type: Church	31. Chimney placement:	Panes
25. Architectural style: Modern Movements	32. Structural system:	38. Acreage (rural): Visible from public road? <input type="checkbox"/>
26. Plan Shape:	33. Exterior wall cladding:	39. Changes: (describe in box 41 cont.) <input type="checkbox"/> Addition Date(s): <input type="checkbox"/> Altered Date(s): <input type="checkbox"/> Moved Date(s): <input type="checkbox"/> Other Date(s):
27. Number of Stories:	34. Foundation Material:	Endangered by:
28. No. of bays (1st floor)	35. Basement type:	40. No. outbuildings (describe in box 40 cont.): 0
29. Roof Type:	36. Front Porch Type:	41. Further description of building features and associated resources on continuation page. <input type="checkbox"/>

OTHER

42. Current Owner/address: MISSOURI HISTORICAL SOCIETY HARRY RICH P O BOX 11940 ST LOUIS MO 63112	43. Inventory form prepared by (name): Additional Information/revisions by:	44. Survey date: 45. Date of revisions: Survey Category: <input type="checkbox"/> RLS <input type="checkbox"/> ILS <input type="checkbox"/> Significant Properties List
---	--	--

FOR SHPO USE:



Date entered in inventory:	Level of survey: <input type="checkbox"/> reconnaissance <input type="checkbox"/> intensive	Additional research? <input type="checkbox"/> yes <input type="checkbox"/> no
National Register Status: <input type="checkbox"/> listed <input type="checkbox"/> in listed district	Other:	
Name:		
<input type="checkbox"/> pending listing <input type="checkbox"/> not eligible <input type="checkbox"/> eligible(district) <input type="checkbox"/> eligible (individually) <input type="checkbox"/> not determined		

ARCHITECTURAL/HISTORIC INVENTORY FORM

305 S SKINKER BLVD

LOCATION MAP (include north arrow):	SITE MAP/PLAN (include north arrow):

Insert photograph of primary structure on property:

Insert photograph of primary structure on property:				
Photo 1:		Photo 2:		
				
Description:		Description:		
Date:		CD No.:		Image No.
Photographer:				
Main Photo:	Images2012\CompleteSurveyPhotos\SkinkerS305.JPG			



ARCHITECTURAL/HISTORIC INVENTORY FORM

305 S SKINKER BLVD

21.(cont.) History:and significance. Expand box as necessary or add continuation pages.

22. (cont.) Sources of information. Expand box as necessary or add continuation pages.

40. (cont.) Description of environment and outbuilding. Expand box as necessary or add continuation pages.

41. (cont.) Description of primary resource. Expand box as necessary, or add continuation pages.

Central Church of Christ. Neo-Gothic styling. Front gabled form., buttresses. Entrance is on north side at rear. Red brick with stone trim; traditionAL in form and detailing.





ARCHITECTURAL/HISTORIC INVENTORY FORM

1. Survey no. SLC-AS-047	2. Survey name: Thematic Survey of Midcentury Modern Movement Nonresidential Architecture in St. Louis		
3. County: St. Louis [Independent City]	4. Address: 6572-96 SMILEY AV		
Alternate address if applicable			
5. City/State: St. Louis [Independent City], M	6. UTM:	or: LAT	7. Township/Range/Section: T: R: S: N/A
8. Historic Name (if known):		9. Present/other name (if known):	
10. Ownership:		11a. Historic Use (if known):	11b. Current Use:

HISTORICAL DATA

12. Construction date: Major addition/alteration date:	1949 1958	15. Architect:	18. Previously surveyed? <input type="checkbox"/> Cite survey name in box 22 cont. (page 3)
13. Significant date/period:		16. Builder/contractor:	19. On National Register? Cite nomination name in box 22 cont. (page 3)
14. Area(s) of significance:		17. Original or significant owner:	20. National Register eligible?
21. History and significance on continuation page. <input type="checkbox"/>		22. Sources of information on continuation page. <input type="checkbox"/>	Historic District Potential? <input type="checkbox"/> Name of Potential District?

ARCHITECTURAL INFORMATION

23. Category of Property:	30. Roof Material:	37. Windows: Type:
24. Vernacular or property type: School	31. Chimney placement:	Panes
25. Architectural style: Modern Movements	32. Structural system:	38. Acreage (rural): Visible from public road? <input type="checkbox"/>
26. Plan Shape:	33. Exterior wall cladding:	39. Changes: (describe in box 41 cont.) <input type="checkbox"/> Addition Date(s): <input type="checkbox"/> Altered Date(s): <input type="checkbox"/> Moved Date(s): <input type="checkbox"/> Other Date(s):
27. Number of Stories:	34. Foundation Material:	Endangered by:
28. No. of bays (1st floor)	35. Basement type:	40. No. outbuildings (describe in box 40 cont.):
29. Roof Type:	36. Front Porch Type:	41. Further description of building features and associated resources on continuation page. <input type="checkbox"/>

OTHER

42. Current Owner/address: ST LOUIS CITY CATHOLIC CHURCH REAL ESTATE CORP TRS 20 ARCHBISHOP MAY DR ST LOUIS MO 63119	43. Inventory form prepared by (name): Additional Information/revisions by:	44. Survey date: 45. Date of revisions: Survey Category: <input type="checkbox"/> RLS <input type="checkbox"/> ILS <input type="checkbox"/> Significant Properties List
---	--	--

FOR SHPO USE:

Date entered in inventory:	Level of survey: <input type="checkbox"/> reconnaissance <input type="checkbox"/> intensive	Additional research? <input type="checkbox"/> yes <input type="checkbox"/> no
National Register Status: <input type="checkbox"/> listed <input type="checkbox"/> in listed district	Other:	
Name:		
<input type="checkbox"/> pending listing <input type="checkbox"/> not eligible <input type="checkbox"/> eligible(district) <input type="checkbox"/> eligible (individually) <input type="checkbox"/> not determined		



ARCHITECTURAL/HISTORIC INVENTORY FORM

6572-96 SMILEY AV

LOCATION MAP (include north arrow):

SITE MAP/PLAN (include north arrow):

Insert photograph of primary structure on property:

Photo 1:

Photo 2:

Description:

Description:

Date:

CD No.:

Image No.

Date:

CD No.:

Image No.

Photographer:

Main Photo: Images2012\CompleteSurveyPhotos\Smiley6572.jpg



ARCHITECTURAL/HISTORIC INVENTORY FORM

6572-96 SMILEY AV

21.(cont.) History:and significance. Expand box as necessary or add continuation pages.

22. (cont.) Sources of information. Expand box as necessary or add continuation pages.

40. (cont.) Description of environment and outbuilding. Expand box as necessary or add continuation pages.

41. (cont.) Description of primary resource. Expand box as necessary, or add continuation pages.

Epiphany of Our Lord Convent and school; both units variated light red brick; convent - residential portion vaguely period revival in style with stone window surrounds and leaded glass windows; supposedly chapel portion projects toward street and has angled corners and few highly-set windows; orange clay tile roof; school is separate buidling; similar brick and 2 stories above a raised basement; grids of 9 clear-finish AL framed windows



FRANK
NO
PARKING

NO
PARKING

NO
PARKING



NO
PARKING

NO
PARKING

ST. LOUIS





CONVENT OF OUR LORD
CONVENT





ARCHITECTURAL/HISTORIC INVENTORY FORM

1. Survey no. SLC-AS-047		2. Survey name: Thematic Survey of Midcentury Modern Movement Nonresidential Architecture in St. Louis	
3. County: St. Louis [Independent City]		4. Address: 711-3 SOULARD ST	
Alternate address if applicable			
5. City/State: St. Louis [Independent City], M		6. UTM: LAT LONG:	7. Township/Range/Section: T: R: S: N/A
8. Historic Name (if known):		9. Present/other name (if known):	
10. Ownership:	11a. Historic Use (if known):	11b. Current Use:	

HISTORICAL DATA

12. Construction date: Major addition/alteration date:	1970	15. Architect:	18. Previously surveyed? <input type="checkbox"/> Cite survey name in box 22 cont. (page 3)
13. Significant date/period:		16. Builder/contractor:	19. On National Register? Cite nomination name in box 22 cont. (page 3)
14. Area(s) of significance:		17. Original or significant owner:	20. National Register eligible?
21. History and significance on continuation page. <input type="checkbox"/>		22. Sources of information on continuation page. <input type="checkbox"/>	Historic District Potential? <input type="checkbox"/> Name of Potential District?

ARCHITECTURAL INFORMATION

23. Category of Property:	30. Roof Material:	37. Windows: Type:
24. Vernacular or property type: Industrial/Warehouse	31. Chimney placement:	Panes
25. Architectural style: Modern Movements	32. Structural system:	38. Acreage (rural): Visible from public road? <input type="checkbox"/>
26. Plan Shape:	33. Exterior wall cladding:	39. Changes: (describe in box 41 cont.) <input type="checkbox"/> Addition Date(s): <input type="checkbox"/> Altered Date(s): <input type="checkbox"/> Moved Date(s): <input type="checkbox"/> Other Date(s):
27. Number of Stories:	34. Foundation Material:	Endangered by:
28. No. of bays (1st floor)	35. Basement type:	40. No. outbuildings (describe in box 40 cont.):
29. Roof Type:	36. Front Porch Type:	41. Further description of building features and associated resources on continuation page. <input type="checkbox"/>

OTHER

42. Current Owner/address: ESSIG, PATRICIA V & J BRADLEY ESSIG TRS 500 S ELM ST WASHINGTON IL 61571	43. Inventory form prepared by (name): Additional Information/revisions by:	44. Survey date: 45. Date of revisions: Survey Category: <input type="checkbox"/> RLS <input type="checkbox"/> ILS <input type="checkbox"/> Significant Properties List
--	--	--

FOR SHPO USE:

Date entered in inventory:	Level of survey: <input type="checkbox"/> reconnaissance <input type="checkbox"/> intensive	Additional research? <input type="checkbox"/> yes <input type="checkbox"/> no
National Register Status: <input type="checkbox"/> listed <input type="checkbox"/> in listed district	Other:	
Name:		
<input type="checkbox"/> pending listing <input type="checkbox"/> not eligible <input type="checkbox"/> eligible(district) <input type="checkbox"/> eligible (individually) <input type="checkbox"/> not determined		



ARCHITECTURAL/HISTORIC INVENTORY FORM

711-3 SOULARD ST

21.(cont.) History:and significance. Expand box as necessary or add continuation pages.

22. (cont.) Sources of information. Expand box as necessary or add continuation pages.

40. (cont.) Description of environment and outbuilding. Expand box as necessary or add continuation pages.

41. (cont.) Description of primary resource. Expand box as necessary, or add continuation pages.

Simple gable front metal building with vehicular door in front on concrete foundation.



GAMBIT