

HISTORIC INVENTORY

07 SL-AS-027-001

1 No 28N110935		4 Present Name(s) Wu 69 Fenton Ice House; Julia Brouk House		1 No 20 21	
2 County St. Louis		5 Other Name(s) Ft PL 99 40 7 Ferry Street		20 63 40 OB	
3 Location of Negatives 0135 - 28		6 Specific Location Lot 5, Block 1, Fenton		16 Thematic Category	
7 City or Town If Rural, Township & Vicinity Fenton		17 Date(s) or Period constructed c. 1910		28 No. of Stories 1½	
8 Site Plan with North Arrow		18 Style or Design Queen Anne		29 Basement? Yes <input checked="" type="checkbox"/> No <input type="checkbox"/>	
9 Coordinates UTM Lat Long		19 Architect or Engineer		30 Foundation Material stone	
10 Site: <input type="checkbox"/> Building <input checked="" type="checkbox"/> Structure: <input type="checkbox"/> Object: <input type="checkbox"/>		20 Contractor or Builder		31 Wall Construction frame	
11 On National Register? Yes <input type="checkbox"/> No <input checked="" type="checkbox"/>		21 Original Use, if apparent house and store		32 Roof Type & Material gable, comp.	
12 Is It Eligible? Yes <input type="checkbox"/> No <input type="checkbox"/>		22 Present Use house and store		33 No. of Bays Front 3 Side 2	
13 Part of Estab. Hist. Dist.? Yes <input type="checkbox"/> No <input checked="" type="checkbox"/>		23 Ownership Public <input type="checkbox"/> Private <input checked="" type="checkbox"/>		34 Wall Treatment clapboard	
14 District Potent'l? Yes <input type="checkbox"/> No <input type="checkbox"/>		24 Owner's Name & Address, if known Edward L. & Jane Wulle 5 Ferry Street Fenton		35 Plan Shape irregular	
15 Name of Established District		25 Open to Public? Yes <input checked="" type="checkbox"/> No <input checked="" type="checkbox"/>		36 Changes (Explain in #42) Addition <input type="checkbox"/> Altered <input type="checkbox"/> Moved <input type="checkbox"/>	
42 Further Description of Important Features This property has two buildings on it. The house, which is closest to Water Street, has been flooded by the Meramec River, and work has begun on repairing it. It has a corner entry with doors in both walls opening onto a shed-roof porch supported by a corner column. Latticework screens the space beneath the porch floor. The Ferry Street front has a three-sided bay window with hipped roof. The gable toward Water Street has gingerbread ornamentation at the peak and along the bargeboard. (continued)		26 Local Contact Person or Organization		37 Condition Interior Exterior good	
43 History and Significance Lot 5 of Block 1 was part of a larger site on Water Street where a mill for corn products and flour stood before 1875. It was acquired by Henry Tempel and improved in 1878, when it appeared on Pitzman's atlas of that year. It burned in 1893, and in 1905, Tempel sold the site, including lots 1 through 7, to Robert L. Goode for \$1,200. Goode sold lot 7 to Frank M. Swantner almost immediately, but (continued)		27 Other Surveys in Which Included		38 Preservation Underway? Yes <input checked="" type="checkbox"/> No <input type="checkbox"/>	
44 Description of Environment and Outbuildings This sloping site extends toward river. Large paved area is between the two buildings, but Water Street side has flower beds. The property is subject to flooding, as occurred in September, 1993.		45 Sources of Information St. Louis County Recorder of Deeds, Book 160, page 561; 247, 561; 425, 286; 503, 274; 6820, 208 and 209. William L. Thomas, History of St. Louis County (1911), p. 408. Della Lang, River City, The Story of Fenton, Missouri (1992) pp. 43, 47 (with illustration). On-site inspection.		46 Prepared by Hamilton/Williams	
				47 Organization St. Louis County Parks	
				48 Date 10/93	
				49 Revision Date(s)	

St. Louis

Fenton Ice House; Julia Brouk House

7 Ferry Street

Photo

Fenton Ice House; Julia Brouk House
7 Ferry Street

42. continued

A shed-roofed bay extends the house to the rear. The back windows are 2-over-2, while the front ones are 1-over-1. A brick chimney rises from the roof ridge.

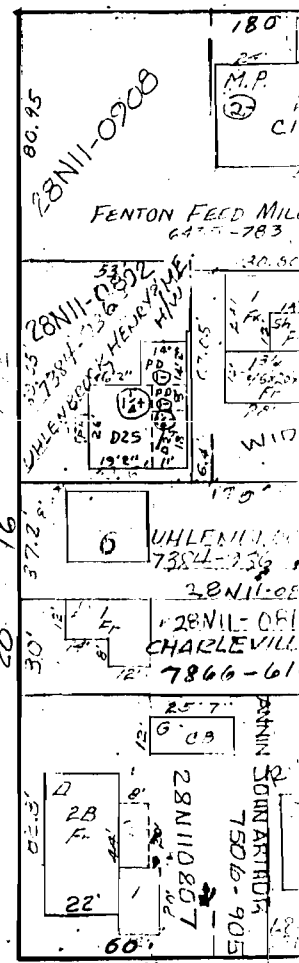
Behind this house and on the property line is a low rectangular frame building with plywood siding. It has a flat roof with center false front and several doors and other openings along the long side, on two levels.

43. continued

he kept this site until 1910, when he sold it to Julia Brouk, the wife of Edward Brouk. She paid \$300, with another \$100 held until Goode promised to "straighten Larkin Williams Road so as to move it off the lot." The Brouks probably built the present house, because they were able to sell it to John C. Dennis, Jr. in 1921 for \$2,400. The Brouks also owned more valuable property at the corner of Main and Mound (Block 3, lots 6 & 7), where they had a general store.

According to Della Lang, the business behind the house, called the Fenton Ice House, was operated by Ed Schallom from about 1932 until 1939, when he sold it to Eugene "Boots" McClain. His sons sold the property in the early 1970s to Norman G. and Virginia Elmendorf. Norman died February 9, 1975, and that September his heir Norman Jean Ford sold it to the present owners.

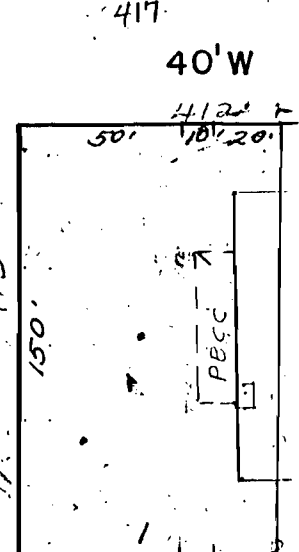
75



CHURCH 40'W STREET

MAIN

40'w







HISTORIC INVENTORY

SL-AS-027-002

1 No 28N110892		4 Present Name(s) Mill House		1 No 2 County St. Louis 3 Location of Negatives 0308-9
2 County St. Louis		5 Other Name(s)		
3 Location of Negatives 0308-9		8 Ferry Street		
6 Specific Location South parts lots 1,2+3, Block 2, Fenton		16. Thematic Category		2. County St. Louis
7 City or Town If Rural, Township & Vicinity Fenton		17. Date(s) or Period constructed c. 1880		
8 Site Plan with North Arrow		18. Style or Design vernacular 49		
		19. Architect or Engineer		4 Present Name(s) Mill House
		20. Contractor or Builder Pnch CB		
		21. Original Use, if apparent residence DIA		
		22 Present Use not evident		5 Other Name(s) 8 Ferry Street
		23 Ownership Public <input type="checkbox"/> Private <input checked="" type="checkbox"/>		
		24. Owner's Name & Address, if known Daniel Diehl		
9 Coordinates UTM Lat Long		25. Open to Public? Yes <input type="checkbox"/> No <input checked="" type="checkbox"/>		5 Other Name(s) 8 Ferry Street
10 Site <input type="checkbox"/> Building <input checked="" type="checkbox"/>		26. Local Contact Person or Organization		
11. On National Register? Yes <input type="checkbox"/> No <input checked="" type="checkbox"/>		27. Other Surveys in Which Included		
12. Is it Eligible? Yes <input type="checkbox"/> No <input type="checkbox"/>		28. No. of Stories 1 + 2		5 Other Name(s) 8 Ferry Street
13 Part of Estab. Yes <input type="checkbox"/> Hist. Dist.? No <input checked="" type="checkbox"/>		29. Basement? Yes <input checked="" type="checkbox"/> No <input type="checkbox"/>		
14. District Potent'l? Yes <input checked="" type="checkbox"/> No <input type="checkbox"/>		30. Foundation Material stone 40		
15 Name of Established District		31. Wall Construction frame WH		5 Other Name(s) 8 Ferry Street
		32. Roof Type & Material gable GB GB GB		
		33. No. of Bays 50 63 Front 3 Side 3 +		
		34. Wall Treatment asbestos shingle 64		5 Other Name(s) 8 Ferry Street
		35. Plan Shape irregular		
		36. Changes (Explain in #42) Addition <input checked="" type="checkbox"/> Altered <input checked="" type="checkbox"/> Moved <input type="checkbox"/>		
		37. Condition Interior Exterior fair		5 Other Name(s) 8 Ferry Street
		38. Preservation Underway? Yes <input type="checkbox"/> No <input checked="" type="checkbox"/>		
		39. Endangered? By What? Yes <input type="checkbox"/> No <input checked="" type="checkbox"/>		
		40. Visible from Public Road? Yes <input checked="" type="checkbox"/> No <input type="checkbox"/>		5 Other Name(s) 8 Ferry Street
		41. Distance from and Frontage on Road 54/no front		
42. Further Description of Important Features House, apparently built in several stages, has one-story and two-story wings with roof ridges running N-S, connected by E-W one-story wing, and with one-story addition at west end. One story front has center entry sheltered by shed-roof porch on slender wood posts. Windows are 6-over-6 in this part and 2-over-2 in 2-story wing. Brick flue runs up outside of north wall of 2-story wing.				5 Other Name(s) 8 Ferry Street
43 History and Significance Although the county assessor dates this house at 1900, it must have been built closer to 1880. The 1878 map of Fenton shows this lot (Lot 2, Block 2) empty and owned by James Hull, who owned much of the rest of the block. When Mary Horan purchased Lot 1 next door in 1883, however, her deed specified that an "easement of right-of-way" would be left clear across her lot to this one, (continued)				
44 Description of Environment and Outbuildings House is situated back from street and facing east toward Meramec River, and back of other property. The lot measures about 65 by 126 feet.				
45 Sources of Information St. Louis County Recorder of Deeds, Bk. 22, p. 121; 101, 290 and 291; 122, 474; 126, 138; 144, page number illegible; 149, 168; 328, 387; 2930, 412; 4885, 555; 8860, 2146. On-site inspection.				5 Other Name(s) 8 Ferry Street
46. Prepared by Esley Hamilton				
47. Organization St. Louis County Parks				
48. Date 10/93				5 Other Name(s) 8 Ferry Street
49. Revision Date(s)				

Mill House
8 Ferry Street

43. continued

a provision that would have been necessary only if a house was on this lot. When the new mill (412 Water Street) was built on the front part of Lots 2 and 3 in 1898, the deeds refer to the dwelling already on the lot. The building is clearly shown in the 1909 map of Fenton.

The ownership of this lot apparently passed with the ownership of the mill: from Michael Weil to Joseph Swantner, 1898; Matthew Swantner, 1901; John Chott, 1903; James Bunderson, 1904; Robert O. Schuchardt, 1913. Probably it was Schuchardt who sold it off as a separate property. It was acquired by Marvin and Norma Oliver in 1952 from Joseph W. and Alberta A. Fegley and James and Betsy C. Lamb. Rudolph and Veronicka Widmer purchased it in 1962. It has now returned to the same ownership as the Fenton Feed Mill.

40'W. ST.

75

75

\$T

(465

Z

TOWN OF FENTON



HISTORIC INVENTORY

SL-AS-027-003

1 No 28N110892		4 Present Name(s) Mary Horan House		1 No
2 County St. Louis		5 Other Name(s)		
3 Location of Negatives 0308-8		12 Ferry Street		
6 Specific Location SW part Lot 1, Block 2, Fenton		16 Thematic Category		2 County St. Louis
7 City or Town If Rural, Township & Vicinity Fenton		17 Date(s) or Period constructed c. 1883		
8 Site Plan with North Arrow		18 Style or Design vernacular Greek Revival 18		
		19 Architect or Engineer		4 Present Name(s) Mary Horan House
		20 Contractor or Builder		
		21 Original Use, if apparent residence DIA		
		22 Present Use residence		5 Other Name(s) 12 Ferry Street
		23 Ownership Public <input type="checkbox"/> Private <input checked="" type="checkbox"/>		
		24 Owner's Name & Address, if known Henry E. & Mary Ellen Uhlenbrock 914 Woodway Circle, Fenton 63026		
9 Coordinates UTM Lat Long		25 Open to Public? Yes <input type="checkbox"/> No <input checked="" type="checkbox"/>		5 Other Name(s)
10 Site <input type="checkbox"/> Building <input checked="" type="checkbox"/> Structure <input type="checkbox"/> Object <input type="checkbox"/>		26 Local Contact Person or Organization		
11 On National Register? Yes <input type="checkbox"/> No <input checked="" type="checkbox"/> 12 Is It Eligible? Yes <input type="checkbox"/> No <input type="checkbox"/>		27 Other Surveys in Which Included		
13 Part of Estab. Hist. Dist.? Yes <input type="checkbox"/> No <input checked="" type="checkbox"/> 14 District Potent'l? Yes <input checked="" type="checkbox"/> No <input type="checkbox"/>				5 Other Name(s)
15 Name of Established District				
42. Further Description of Important Features Simple house reflects early design. Apparently original front steps intruded onto sidewalk and have been replaced by modern wrought-iron balconette, while present entrance is from west side. Both doors have narrow top lights. Both doors are replacements. Windows are 2-over-2; those in front have too-narrow false shutters. Doors and windows have thin wood lintels. Brick chimney stands off-center on west slope of roof.		Photo		5 Other Name(s)
43 History and Significance Although the county tax assessor estimates the date of this house as 1930, it has many features which suggest a nineteenth-century date. The 1878 map of Fenton shows this lot (Lot 1, Block 2) vacant, part of the estate of William G. Sale, who had died in 1860. He was a brother of Burket H. Sale, who owned much other property in Fenton. William's sons William H. and Joseph S., acting through (continued)				
44 Description of Environment and Outbuildings The house is situated near several other nineteenth-century buildings on a street that descends to the Meramec River.				
45 Sources of Information St. Louis City Probate Court. St. Louis County Recorder of Deeds, Book 22, page 121; 3096, 442. Della Lang, <u>River City; The Story of Fenton, Missouri</u> (1992), pp. 12-13. On-site inspection.		46. Prepared by Esley Hamilton		5 Other Name(s)
		47. Organization St. Louis County Parks		
		48. Date 10/93 49. Revision Date(s)		

Mary Horan House
12 Ferry Street

43. constructed

their attorney Ira Green, sold this lot in 1883 to Mary Horan "of Jefferson County." Mary Horan, a widow with two daughters, had come to Fenton at the end of the Civil War, and she operated the Farmers Home Saloon, which was located at Water and Mound Streets, directly opposite the old Gravois Road bridge (upstream from the present one). She also owned land on Gravois Road in Jefferson County, where she operated a store and post office at a place called Longview and later Murphy. This may have been her own home but was more likely a rental property. Lot one was later acquired by the Schuchardts, who operated the Fenton Feed Mill next door, and in 1953 Arthur W. Schuchardt sold off only the present small lot to Leonard L. and Mary Ellen Bauguess.

ST.

75

75

\$T.

MAIN

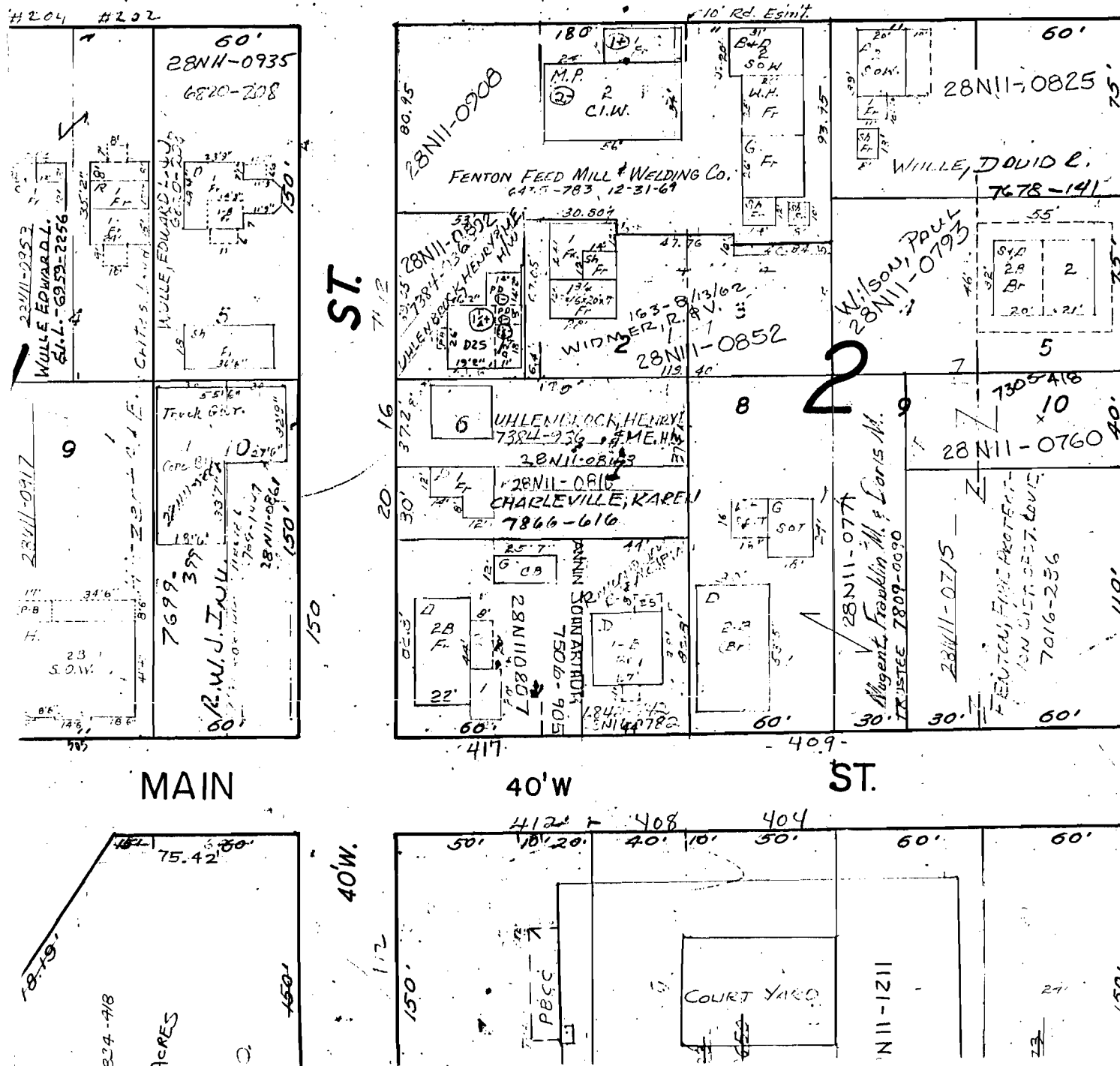
40'W.

40'W.

(465

TOWN OF FENTON

Z





HISTORIC INVENTORY

SL-AS-027-004

1 No 28N110944		4 Present Name(s) Frank M. Swantner House		1 No
2 County St. Louis		5 Other Name(s)		
3 Location of Negatives 32002 - 31		36 Goode Street		
6 Specific Location Lot 7, Block 1, Fenton		16 Thematic Category		2 County St. Louis
7 City or Town If Rural, Township & Vicinity Fenton		17 Date(s) or Period constructed c. 1905		
8 Site Plan with North Arrow		18 Style or Design Queen Anne 45		
		19 Architect or Engineer		4 Present Name(s) Frank M. Swantner House
		20 Contractor or Builder Pach OB Si		
		21 Original Use, if apparent residence DIA		
		22 Present Use vacant		5 Other Name(s) 36 Goode Street
		23 Ownership Public <input type="checkbox"/> Private <input checked="" type="checkbox"/>		
		24 Owner's Name & Address, if known City of Fenton 625 New Smizer Mill Road Fenton MO 63026		
9 Coordinates UTM Lat Long		25 Open to Public? Yes <input type="checkbox"/> No <input checked="" type="checkbox"/>		1 No
10 Site <input type="checkbox"/> Building <input checked="" type="checkbox"/> Structure <input type="checkbox"/> Object <input type="checkbox"/>		26 Local Contact Person or Organization		
11 On National Register? Yes <input type="checkbox"/> No <input checked="" type="checkbox"/>		27 Other Surveys in Which Included		
12 Is Eligible? Yes <input type="checkbox"/> No <input type="checkbox"/>				1 No
13 Part of Estab. Hist. Dist.? Yes <input type="checkbox"/> No <input checked="" type="checkbox"/>		14 District Potent'l? Yes <input checked="" type="checkbox"/> No <input type="checkbox"/>		
15 Name of Established District				
42 Further Description of Important Features The front entry of this house is sheltered by a pedimented gable on two posts. A side entry, approached from the front, has a two-bay porch under a shed roof. A three-sided bay window projects from the right front of the house. The steeply-pitched hip roof has steep shed-roof dormers, single in front and double over the side porch.				Photo
43 History and Significance Henry Tempel, who had operated Fenton's mill on the opposite side of this block from about 1875 until it burned in 1893, finally sold lots 1 through 7 of Block 1 in 1905, after he and his wife Katherine had moved to Kentucky. For \$1,2000 the buyer also got part of Lot D of the subdivision of Jabez Ferris, which was the property immediately adjacent to Block 1 to the north. Since there was (continued)				
44 Description of Environment and Outbuildings This end of Main Street is also called Church Street. Goode Street, which runs to Water Street, is a private street built over lots 1 and 6 of the original Block 1. The ground drops south and east toward the Meramec from here.				
45 Sources of Information St. Louis County Recorder of Deeds, Bk. 160, p. 561; 166, 533 & 534; 177, 551; 7161, 1721; 7207, 532. Della Lang, River City; The Story of Fenton, Missouri (1992), pp. 21, 24. On-site inspection.				1 No
46 Prepared by Esley Hamilton				
47 Organization St. Louis County Parks				
48 Date 10/93				1 No
49 Revision Date(s)				

Frank Swantner House
36 Goode Street

43. continued

no street between these properties, a private street was subsequently built across lots 1 and 6 of Block 1. (It did not become public until acquired by the City of Fenton for back taxes in 1979). Goode, a native of Franklin County, had lived in Fenton since 1889 and had married Fannie Rudder in 1891. Their house was in Lot D. They sold Lot 7 in 1905 to Frank M. Swantner for \$300, and Swantner then borrowed \$500, probably to build this house. The house is shown in the 1909 city map. Another house, on the north side of what is now Goode Street, is also shown and is marked F. M. Swantner, so it is not possible to say with certainty that this was Swantner's own residence. It may have been the home of his son-in-law Charles Young, who was his partner in a varied business located across the street from St. Paul's Church. The firm of Swantner & Young was identified in the county directory of 1909 as "general merchandise, saloon, hotel, commission merchants."

For many years this was the home of William E. and Selma Schlecht. The administrator of their estate sold the property to William J. Blanke in 1979 for \$13,000.

WATER

75

CHURCH 40'W STREET

MAIN

40' W

STREET

1.16 ACRES

40'W.

150.

19

1



HISTORIC INVENTORY

SL-45-027.005

1 No 28N110254		4 Present Name(s) Seidel Lumber Company		1 No 2 County St. Louis 4 Present Name(s) Seidel Lumber Company 5 Other Name(s) 305 Gravois Road
2 County St. Louis		5 Other Name(s)		
3 Location of Negatives 0308-18				
6 Specific Location Lots 9 & 10, Block 8, Fenton		16. Thematic Category 030 050		28. No. of Stories 2-2 29. Basement? Yes <input type="checkbox"/> No <input checked="" type="checkbox"/> 30. Foundation Material concrete 65 31. Wall Construction frame? 40 32. Roof Type & Material gable, comp 68 ft 33. No. of Bays Front 7 Side 2+DR 34. Wall Treatment stucco 61 35. Plan Shape rectangular 36. Changes (Explain in #42) Addition <input type="checkbox"/> Altered <input type="checkbox"/> Moved <input type="checkbox"/> 37. Condition Interior Exterior good 38. Preservation Underway? Yes <input type="checkbox"/> No <input checked="" type="checkbox"/> 39. Endangered? By What? Yes <input type="checkbox"/> No <input checked="" type="checkbox"/> 40. Visible from Public Road? Yes <input checked="" type="checkbox"/> No <input type="checkbox"/> 41. Distance from and Frontage on Road on street/120'
7 City or Town If Rural, Township & Vicinity Fenton		17 Date(s) or Period constructed 1927		
8 Site Plan with North Arrow		18. Style or Design Tudor Revival 53 69 19. Architect or Engineer J. O. Frisella 20. Contractor or Builder 21. Original Use, if apparent lumber company OOE 22. Present Use electrical supply 23. Ownership Public <input type="checkbox"/> Private <input checked="" type="checkbox"/> 24. Owner's Name & Address, if known James O. Frisella 6801 Hoffman Ave. 63139 25. Open to Public? Yes <input checked="" type="checkbox"/> No <input type="checkbox"/> 26. Local Contact Person or Organization Metro Electric Supply 27. Other Surveys in Which Included		
9 Coordinates UTM Lat Long		28. No. of Stories 2-2		29. Basement? Yes <input type="checkbox"/> No <input checked="" type="checkbox"/> 30. Foundation Material concrete 65 31. Wall Construction frame? 40 32. Roof Type & Material gable, comp 68 ft 33. No. of Bays Front 7 Side 2+DR 34. Wall Treatment stucco 61 35. Plan Shape rectangular 36. Changes (Explain in #42) Addition <input type="checkbox"/> Altered <input type="checkbox"/> Moved <input type="checkbox"/> 37. Condition Interior Exterior good 38. Preservation Underway? Yes <input type="checkbox"/> No <input checked="" type="checkbox"/> 39. Endangered? By What? Yes <input type="checkbox"/> No <input checked="" type="checkbox"/> 40. Visible from Public Road? Yes <input checked="" type="checkbox"/> No <input type="checkbox"/> 41. Distance from and Frontage on Road on street/120'
10 Site <input type="checkbox"/> Building <input checked="" type="checkbox"/> Structure <input type="checkbox"/> Object <input type="checkbox"/>		29. Basement? Yes <input type="checkbox"/> No <input checked="" type="checkbox"/>		
11. On National Register? Yes <input type="checkbox"/> No <input checked="" type="checkbox"/> 12. Is Eligible? Yes <input type="checkbox"/> No <input checked="" type="checkbox"/>		30. Foundation Material concrete 65		
13. Part of Estab. Hist. Dist.? Yes <input type="checkbox"/> No <input checked="" type="checkbox"/> 14. District Potent'l? Yes <input type="checkbox"/> No <input checked="" type="checkbox"/>		31. Wall Construction frame? 40		32. Roof Type & Material gable, comp 68 ft 33. No. of Bays Front 7 Side 2+DR 34. Wall Treatment stucco 61 35. Plan Shape rectangular 36. Changes (Explain in #42) Addition <input type="checkbox"/> Altered <input type="checkbox"/> Moved <input type="checkbox"/> 37. Condition Interior Exterior good 38. Preservation Underway? Yes <input type="checkbox"/> No <input checked="" type="checkbox"/> 39. Endangered? By What? Yes <input type="checkbox"/> No <input checked="" type="checkbox"/> 40. Visible from Public Road? Yes <input checked="" type="checkbox"/> No <input type="checkbox"/> 41. Distance from and Frontage on Road on street/120'
15 Name of Established District		32. Roof Type & Material gable, comp 68 ft		
		33. No. of Bays Front 7 Side 2+DR		
42. Further Description of Important Features This picturesque storefront has asymmetrical detailing. The left front bays have large arched vehicular door and casement display window under a gable infilled with vertical boards. Door arch has ashlar radiating voussoirs, and other stones project from stucco wall surface at random. Right front bay has half-timbered gable and quatrefoil-decorated spandrel panels. The center bay has a door set into a casement display window, with half-timbering on the second floor and gable above. (continued)		Photo		5 Other Name(s) 305 Gravois Road
43. History and Significance The Julius Seidel Lumber Company purchased these lots on October 23, 1926, and opened the new store May 21, 1927. The original store was at 2200 South Kingshighway in St. Louis. Another suburban store opened at Manchester and Clarkson Roads in Ellisville the next year to a similar Tudor design. That building was razed in 1963, the year after this store closed. For a time in the 1950s, the Fenton Post Office was located here.				
44. Description of Environment and Outbuildings This is the largest and most style-conscious building in Fenton's Old Town.				
45. Sources of Information Della Lang, <u>River City - The Story of Fenton, Missouri</u> (1992), pp. 38 & 84. St. Louis County Recorder of Deeds, Book 830, p. 560. Chylene Daub, <u>Golden Anniversary of Ellisville</u> (1983), p. 94. On-site inspection.		46. Prepared by Esley Hamilton 47. Organization St. Louis County Parks 48. Date 10/93 49. Revision Date(s)		

Seidel Lumber Company
305 Gravois Road

42. continued

The main pedestrian entrance is located in the second bay from the right, with the door set under a voussoir arch. A broad chimney rises from the side bay on Ware Street, where a second arched doorway leads into the building. The rear wing is a simple shed intended for lumber storage.

11/7132G
Esley Hamilton
10/93





**METRO
ELECTRIC
SUPPLY**

HISTORIC INVENTORY

SL-AS-027-006

1 No 290540101		4 Present Name(s) St. Paul's Catholic Church Cemetery		1 No
2 County St. Louis		5 Other Name(s)		
3 Location of Negatives 0308 - 21 & 22		739 Gravois Road		
6 Specific Location 1.02 acres in SW part of Rudder Tract, Survey 373, T44 R5		16 Thematic Category		2 County St. Louis
7 City or Town Fenton		17 Date(s) or Period founded 1890		
8 Site Plan with North Arrow		18 Style or Design		
9 Coordinates Lat Long		19 Architect or Engineer		4 Present Name(s) St. Paul's Catholic Church Cemetery
10 <u>Site</u> <input checked="" type="checkbox"/> Building <input type="checkbox"/> Structure <input type="checkbox"/> Object <input type="checkbox"/>		20 Contractor or Builder		
11 On National Register? Yes <input type="checkbox"/> No <input checked="" type="checkbox"/>		21 Original Use, if apparent cemetery 07A		
12 Is It Eligible? Yes <input type="checkbox"/> No <input type="checkbox"/>		22 Present Use cemetery		5 Other Name(s) 739 Gravois Road
13 Part of Estab. Hist. Dist.? Yes <input type="checkbox"/> No <input checked="" type="checkbox"/>		23 Ownership Public <input type="checkbox"/> Private <input checked="" type="checkbox"/>		
14 District Potent'l? Yes <input type="checkbox"/> No <input checked="" type="checkbox"/>		24 Owner's Name & Address, if known St. Paul's Catholic Church Cemetery		
15 Name of Established District		25 Open to Public? Yes <input checked="" type="checkbox"/> No <input type="checkbox"/>		739 Gravois Road
42 Further Description of Important Features The nearly flat cemetery slopes upward to the north toward MO-30. It is marked on the Gravois Road side by iron gates and in the center by a modern openwork iron cross with the name St. Paul attached to it. Drives are gravel, and stones are mostly granite, with a few older types. A few stones are being engulfed by trees.		26 Local Contact Person or Organization		
43 History and Significance The pastor of St. Paul's Catholic Church in Fenton acquired this one-acre lot on September 6, 1890 (not 1889) from the heirs of Benjamin F. Rudder. The first recorded burial was in 1891. The parish itself dates from 1878. The first and second churches (1879 and 1918) were located at 509 Main Street. A new church was built in 1959 at 465 North Highway 141, and the present sanctuary was completed in 1984. The oldest recorded stone is Maggie Dora Spitz, an infant who died September 28, 1891. The cemetery extends between Gravois Road to the south and the new multilane MO-30 to the north. While Gravois Road is developing commercially to the east, it is still fairly open west of here.		27 Other Surveys in Which Included		
44 Description of Environment and Outbuildings		28 No. of Stories		739 Gravois Road
45 Sources of Information St. Louis County Recorder of Deeds, Book 49, page 148. St. Louis City Recorder of Deeds, Book 351, p. 268; 353, 219. Della Lang, <u>River City</u> (1992), p. 64.		29 Basement? Yes <input type="checkbox"/> No <input type="checkbox"/>		
46 Prepared by Esley Hamilton		30 Foundation Material		
47 Organization St. Louis County Parks		31 Wall Construction		739 Gravois Road
48 Date 10/93		32 Roof Type & Material		
49 Revision Date(s)		33 No. of Bays Front Side		
46. Prepared by Esley Hamilton		34 Wall Treatment		739 Gravois Road
47. Organization St. Louis County Parks		35 Plan Shape		
48. Date 10/93		36 Changes (Explain in #42) Addition <input type="checkbox"/> Altered <input type="checkbox"/> Moved <input type="checkbox"/>		
49. Revision Date(s)		37 Condition Interior Exterior		739 Gravois Road
46. Prepared by Esley Hamilton		38 Preservation Underway? Yes <input type="checkbox"/> No <input checked="" type="checkbox"/>		
47. Organization St. Louis County Parks		39 Endangered? By What? commercial development		
48. Date 10/93		40 Visible from Public Road? Yes <input checked="" type="checkbox"/> No <input type="checkbox"/>		739 Gravois Road
49. Revision Date(s)		41 Distance from and Frontage on Road on road/106'		
46. Prepared by Esley Hamilton		42 Further Description of Important Features The nearly flat cemetery slopes upward to the north toward MO-30. It is marked on the Gravois Road side by iron gates and in the center by a modern openwork iron cross with the name St. Paul attached to it. Drives are gravel, and stones are mostly granite, with a few older types. A few stones are being engulfed by trees.		

HWY.

GRAVOIS

LOT A

352'
BOLMAN, GEORGE, JR. & ANNA, JR. 2/11/12-10'
29054-0091

29054-0101

439.02'
245.78'
733'
490.48'
RES. DATE
PARKING LOT
29054-0244
ADJ. PARCEL A
2.63 AC.

28022-0121
SCHNUCK MKT. INC.
675G-2429
28022-0165
512.74'

105.04'
342.93'
87.45'-1
947.24'
146.45'
707'
107.03'

176.5'
136.36'
150'
170.3'
145.0'
291'
LO
CM. DATE
AMERICAN ESTATE A MARSHALL
IND. 7-37-22 71
28031-0407
122.2'
717'
145.1'
21.20'
295.10.5'

456

ST. PAUL'S CATHOLIC, Fenton Virginia Guinther, Jackie Whitworth, Maryhelen Wilson

Highways 30 and 141.

BAST, Stephen 1845 - 1911
Margaret 1854 - 1927
ROTH, Julia 11/28/1834 - 4/18/1907^{ss}
STONE, Mary L. Lemoine w/A.F. d 1926^{ss}
BURKART, Joseph 1852-1929 Father
Theresa Harris 1903-1928 }
Emma 1865 - 1926 } ^{ss}
Emma 1893 - 1918 }
?BURKART?, Edward 1832 - 1917^{ss}
Charlotte M. 1846 - 1919^{ss}
HINCK, Philip 4/10/1828 - 1/14/1909
M. Helene 4/22/1830 - 3/11/1904^{ss}
Hubert 12/25/1860 - 2/6/1908
Franciska 10/5/1865-12/26/1892 w/Hub.
Inf s/Hubert & Mary b-d (1899?)
KOHLER, Theresia d 7/13/1894 nee Hampel
William 11/12/1843 - 2/12/1910
MURPHY, Nancy 1/2/1864-5/11/1928^{ss}
Eugene 8/15/1856-7/17/1930^{ss}
Elizabeth Ann 10/31/1888-3/3/1910*
Louis Joseph 2/20/1891-7/12/1893 *
*c/Nancy & Eugene
OBER, Anton 4/24/1862-12/9/1933 Father^{ss}
Josephine 4/22/1871-7/2/27 Mother^{ss}
Andreas 11/23/1833-1/29/1920 Father
born in Baden
Margaret nee Pillen d 3/3/1907 ca 80
SCHLECHT, Caroline 3/8/1852-3/3/1907
nee Schneider
Henry 11/13/1845 - 12/20/1920
WERKMEISTER, George S. 1893 - 1908
Oscar G. d 12/22/1917 WW I
40 Div. TrMortarBtry
REUTER, Francis ?/9/1862-7/20/1892
(broken) 5/21/1886 - 12/15/1892
Martha ?/24/1855-?(stone buried)
Johnie 5/29/1892 - 7/20/1892
Jakie 4/15/1890 - 10/11/1891
BUFKA, Annie 7/3/1904 - 9/29/1908
d/Wenzel & Barbara
FUENGELD, Eddie J. (stone buried)
John 8/22/1835 - 5/23/1919
Elizabeth 6/26/1836 - 6/5/1921^{ss}
Jacob 3/9/1860 - 9/24/1908^{ss}
Margaret 1858 - 1946^{ss}
Cecelia H. 3/20-4/17/1898
HUTSON, John 7/14/1830 - 4/12/1903
MRAZ, Frantisek 2 List 1884 - 24 Rijna 1904
Frantisek Naro 1860 Ica 2 Kuet 1912
Marie 13 Zari 1861 - 9 Led 1931
HAAG, Anna 8/22/1866 -2/21/1903 nee Hinch Mother^{ss}
Jacob 12/27/1860- - Father^{ss}
Anna Kath. 4/18/1893-2/20/1903 Daughter^{ss}
RULO, Marie Agnes 4/7/1910 - 12/27/1930
PILLEN, John P. 2/11/1861 - 1/9/1905^{ss}
Annie 6/1/1865 - 6/15/1938^{ss}
DALTON, James F. 6/23/1896 - 1/11/1898^{ss}
Cecile 5/8/1900 - 3/17/1901^{ss}
Julia E. 1/21/1875 - 11/13/1902
BURKART, Lena 5/9/1822 - 12/16/1891
KAISER, Mary 1/13/1862-4/30/1926 Mother
Louisa 4/15/1885-1/2/1928 Sister
SARGENT, Philip d 4/9/1905 as 42y lm 25d
VOGELSANG, Nickolas 5/28/1874-2/9/1910
MURPHY, M. Adelle 8/2/1880 - 3/16/1907
Margaret A. 3/9/1842-10/17/1932 Mother
BOST, Mathias 1849 - 12/17/1924 Father
SPITZ, Maggie Dora 12/12/1890-9/28/1891
HUNNING, Christian 1861 - 1901
Bertha 1869 - 1947
SPITZ, Roman d 11/22/1892 as 69y
EVERETT, George E. 11/15/1913-(buried)
Geo. Joseph 7/9/1843-12/22/1912
Hettie Frances 1/8/1885-d 1913
SKWOR, Hubert 1/18/1908-1/16/1911
Frank 1837 - 1923
Elizabeth 1842 - 1928
BURKART, Anna 1/2/1871-3/9/1912
Joseph E. 10/2/1866-11/24/42^{ss}
Frank H. 3/12/1860-3/2/1912^{ss}
Mary A. 10/19/1856-9/8/1923^{ss}
MILLER, Irvin 6/4/1911 - 3/11/1914
SANDERBECK, Paul Jerome 3/2/1894 ?
RUDER, George W. 1893 - 1925
CHOTT, Barbara A. 20 Corvenco 1888 -
17 Presinco 1892
John 6/16/1864-9/17/1926 Husband
Theresa 5/26/1872-5/8/1947 Wife
Albert 3/14/1832-11/24/1915 Father
Frantisek 15 Kvetna 1851 -
26 Srpna 1900
Barbara M. 2/2/1855 - 6/25/1926
BUNDSCHUH, Franz J. 2/26/1828-10/8/1909
Josephine 2/27/1854-3/18/1937
McNAMARA, Ed died 1/25/1928
DIEHL, Joseph J. 10/20/1898-8/2/1929
HARRINGTON, Thomas E. 1856-1902 Father^{ss}
Julia 1858 - 1936 Mother
Anna Edwina 1891-94 Sister
WALLACH, Vensel 11/4/1842-7/9/1910 Father
Eleonora 2/21/1852-10/7/26 Moth.
WILJECK, Frances d 1/25/1917 as 67 Mother
Wenzel d 6/23/1895 as 55
Frieden Lodge 180
SCHLECHT, Edwin J. 6/5/1911-12/5/1914
OTTIGER, Leo 4/5/1914 - 11/28/1906 Son
KUTHEIS, Josephine 4/10/1915-2/1/1929
CARMAN, Cecelia 11/18/1900 - 9/15/1910
d/Wa & Lena
DOERGE, Charles Lt Co. D 12 MO Inf.
YOUNG, Minnie 4/19/1865 - 1/26/1919
SCHNEIDER, Richard 2/19-10/12/1923
OTTIGER, Emil 10/10/1926-8/23/1928
COLMAN, Andrew d 2/19/1900 as 34
KULLMAN, Katherina 6/20/1828-3/6/1912^{ss}
Nickolaus 2/11/1829-3/29/1909^{ss}
Mother and Father
PFAFF, Margaret 3/19/1887-10/24/1918 Moth.
Rosanna 7/4/1844-2/13/1924 Mother
MRAZ, George J. 1899 - 1920
J. Rudolph b-d 1892
Joseph 1856-1944 Father^{ss}
Anna 1859-1933 Mother^{ss}
++ ++ ++





HISTORIC INVENTORY

SL-AS-027-007

1 No 28N430233		4 Present Name(s) Gate, Henderson Park <i>Gate</i>		1 No 2 County 3 Location of Negatives 6 Specific Location 7 City or Town 8 Site Plan with North Arrow
2 County St. Louis		5 Other Name(s) 995 Larkin Williams Road		
3 Location of Negatives 0308 - 0 & 2				
6 Specific Location 1.16 acres in Survey 135, T44 R5		16. Thematic Category		2 County 3 Location of Negatives 6 Specific Location 7 City or Town 8 Site Plan with North Arrow
7 City or Town Fenton		17 Date(s) or Period constructed c. 1921		
8 Site Plan with North Arrow		18 Style or Design rustic		
9 Coordinates Lat Long		19 Architect or Engineer		2 County 3 Location of Negatives 6 Specific Location 7 City or Town 8 Site Plan with North Arrow
10 Site II Building X		20 Contractor or Builder		
11 On National Register? Yes II No X		21 Original Use, if apparent ornamental gateway 15K		
12 Is II Eligible? Yes II No II		22 Present Use ornamental gateway		2 County 3 Location of Negatives 6 Specific Location 7 City or Town 8 Site Plan with North Arrow
13 Part of Estab Hist. Dist.? Yes II No X		23 Ownership Public II Private X		
14 District Potent'ly? Yes II No II		24 Owner's Name & Address, if known Local 110, UAW Building Corp. P.O. Box 1140 Fenton 63026		
15 Name of Established District		25 Open to Public? Yes II No X		2 County 3 Location of Negatives 6 Specific Location 7 City or Town 8 Site Plan with North Arrow
		26 Local Contact Person or Organization		
		27 Other Surveys in Which Included		
42. Further Description of Important Features This stone and concrete arch stands marking a former property line. It has broad segmental arch supported by two piers. The rubble stone work makes use of the very porous brown-colored stones often used for decoration in this part of the county.		28. No. of Stories NA		2 County 3 Location of Negatives 6 Specific Location 7 City or Town 8 Site Plan with North Arrow
		29. Basement? Yes II No II		
		30. Foundation Material NA		
		31. Wall Construction stone		2 County 3 Location of Negatives 6 Specific Location 7 City or Town 8 Site Plan with North Arrow
		32. Roof Type & Material NA		
		33. No. of Bays Front 1 Side		
		34. Wall Treatment rubble		2 County 3 Location of Negatives 6 Specific Location 7 City or Town 8 Site Plan with North Arrow
		35. Plan Shape arch		
		36. Changes (Explain in #42) Addition II Altered II Moved II		
		37. Condition Interior Exterior good		2 County 3 Location of Negatives 6 Specific Location 7 City or Town 8 Site Plan with North Arrow
		38. Preservation Underway? Yes II No X		
		39. Endangered? By What? Yes II No X		
		40. Visible from Public Road? Yes X No II		2 County 3 Location of Negatives 6 Specific Location 7 City or Town 8 Site Plan with North Arrow
		41. Distance from and Frontage on Road /224'		
		Photo		
43 History and Significance The history of this site as a recreation facility begins in 1917, when George H. Yochum, John H. Garner, and Thomas A. Walsh purchased a tract of about an acre-and-a-half from Albert and Anna Wallach. They intended it as a site for the Norman Country Club, but the next year they sold it to the American Car and Foundry Company Employees Club. The club expanded its ground to about three acres in 1920 (continued)		46. Prepared by Esley Hamilton		2 County 3 Location of Negatives 6 Specific Location 7 City or Town 8 Site Plan with North Arrow
44 Description of Environment and Outbuildings The surroundings of this site include the Fenton City Park to the north and the Fenton Riverway Park along the east side of Larkin Williams Road. This site actually includes three parcels, totaling about nine acres. Two buildings are included: a one-story frame two-bay-by-four cottage on a (continued)		47. Organization St. Louis County Parks		
45 Sources of Information St. Louis County Recorder of Deeds, Book 412, page 512; 443, 610; 483, 175; 522, 33; 7593, 2115. On-site inspection.		48. Date 10/93		
		49. Revision Date(s)		2 County 3 Location of Negatives 6 Specific Location 7 City or Town 8 Site Plan with North Arrow

St. Louis

Gate, Henderson Park

995 Larkin Williams Road

Gate, Henderson Park
995 Larkin Williams Road

43. continued

and 1921, and later bought a larger tract of 6 acres to the east. The American Car and Foundry Company manufactured railroad cars at its factory on South Broadway. William K. Bixby, the board chairman, was noted as a bibliophile and philanthropist. This property later passed to the Union Building Corporation, a Michigan corporation associated with the United Auto Workers, and then, in 1983, to Local 110 of the U.A.W. Building Corporation, who continue to operate it.

44. continued

raised basement, and a large modern brick-veneer clubhouse.


Two floods in 1993 have denuded the rest of the grounds but not seriously damaged them.

435
A

433

432

435



LOCAL 110 UAW BLDG CORP.
7593-2115
1.38 AC.
28N43.0222

10' 70'
224.40' ±
LOCAL 110 UAW BLDG CORP.
7593-2115
1.16 AC. 28N43.0233



375' SCALE

N. 89° 30' E 225' SCALE

N. 83° 30' E 225' SCALE

72' SCALE

224' SCALE

995
S. 1° 43' W RD.

FENTON, CITY OF 8914-194

LOCAL 110 UAW BLDG. CORP.
7593-2115 - 28N43.0244 - 0.10 AC.
296' ±

ERAMEC

BOOK 5

RIVER







HISTORIC INVENTORY

SL-AS-027-008

1. No.	28N110311	4. Present Name(s)	Fenton Methodist Church	1. No.
2. City	St. Louis	5. Other Name(s)	Fenton Church of Christ 212-216 Main Street	2. County
3. Location of Negatives	0135 - 23			4. Present Name(s)
6. Specific Location	North 100 ft. Lot 1, Block 9, Town of Fenton	16. Thematic Category		5. Other Name(s)
7. City or Town	II Rural, Township & Vicinity Fenton	17. Date(s) or Period	constructed 1860, 1930	
8. Site Plan with North Arrow		18. Style or Design	vernacular Greek/Greek Revival	
		19. Architect or Engineer		
		20. Contractor or Builder		
		21. Original Use, if apparent	church	
		22. Present Use	church	
		23. Ownership	Public <input type="checkbox"/> Private <input checked="" type="checkbox"/>	
		24. Owner's Name & Address, if known	Trustees, Church of Christ of Fenton 216 Main St., Fenton 63026	
9. Coordinates	UTM	25. Open to Public?	Yes <input checked="" type="checkbox"/> No <input type="checkbox"/>	
10. Site <input type="checkbox"/> Building <input checked="" type="checkbox"/>	Structure <input type="checkbox"/> Object <input type="checkbox"/>	26. Local Contact Person or Organization	Fenton Methodist 677-8044	
11. National Register? Yes <input type="checkbox"/> No <input checked="" type="checkbox"/>	12. Is it Eligible? Yes <input type="checkbox"/> No <input type="checkbox"/>	27. Other Surveys in Which Included		
13. Part of Estab. Yes <input type="checkbox"/> Hist. Dist.? No <input checked="" type="checkbox"/>	14. District Potential? Yes <input checked="" type="checkbox"/> No <input type="checkbox"/>			
15. Name of Established District				
42. Further Description of Important Features	Side windows, which presumably represent the oldest part of the church, are 6-over-6. Front windows are lancets. Entry bay breaks forward forming a truncated tower with a low pyramidal roof and central louvered lancet opening about the same size as the side windows. Double doors are set in pointed arch set in rectangular surround. Concrete basement puts the church up seven steps from the yard.			Photo
43. History and Significance	The Fenton Methodist Church is said to have been started about 1839 or 1840 by a Methodist circuit rider. At first the group used a log building about a half mile west of town. The present building was erected in 1860. It would have been a simple rectangular hall in vernacular Greek Revival style. The present Gothic Revival front would appear to date from c. 1890 - 1910, but church records (continued)			
44. Description of Environment and Outbuildings	The church is at the southwest corner of Main and Ware. Since the south end of Main has been closed, the location is rather quiet. A parking lot is on the east side of Main, while close to the church on the south side is a parking lot for the telephone company.			
45. Sources of Information	Fenton United Methodist Church Richard A. Seaton, ed., <u>History of United Methodist Churches of Missouri</u> , 1983. St. Louis County Recorder of Deeds, Book 4057, page 516. On site inspection.			46. Prepared by Esley Hamilton 47. Organization St. Louis County Parks 48. Date 4/92 49. Revision Date(s)

St. Louis


Fenton Methodist Church

5. Other Name(s) 212-216 Main Street, Fenton
Fenton Church of Christ


Fenton Methodist Church
Fenton Church of Christ
212-216 Main Street

43. continued

refer only to a remodeling in 1930. At that time the basement was dug under the building and the present concrete foundations laid. The basement provided space for a central furnace. The Methodists purchased property at 800 Gravois Road in 1955. A new building was dedicated there in 1958 and a new sanctuary in 1981. The cemetery was moved to Mt. Hope Cemetery on Lemay Ferry Road. In 1959, the Methodists sold the north 100 feet of lot 1, Block 9, which was only part of the land they owned, to three trustees of the Church of Christ, Samuel A. Carter, Callie A. Russell, and James E. Mabery. The cost was \$15,000, of which \$10,000 was borrowed. The Church of Christ has been here ever since.




15/5695G
April 1992



WARE AVE.

MAIN ST.

FENTON CHURCH OF CHRIST,
FENTON, MO.



Fenton Methodist Church on Main and Ware, before the basement was added. The building was erected in 1861.



Christmas program at the old Fenton Methodist Church.

HISTORIC INVENTORY

SL-AS-027-009

1 No 28N110513		4 Present Name(s) Ludwig Blacksmith Shop		1 No	
2 County St. Louis		5 Other Name(s) Garage, 60' x 30' 6B63 51 RL			2. County St. Louis
3 Location of Negatives 32002 - 36		301 Main Street			
6 Specific Location Lot 10, Block 3, Fenton		16. Thematic Category 050 030		4 Present Name(s) Ludwig Blacksmith Shop	
7 City or Town If Rural, Township & Vicinity Fenton		17 Date(s) or Period constructed c. 1923			
8 Site Plan with North Arrow		18. Style or Design vernacular			
		19. Architect or Engineer other 20		5 Other Name(s) 301 Main Street	
		20. Contractor or Builder H. A. W.			
		21. Original Use, if apparent store & blacksmith shop			
		22 Present Use vacant		6. No. of Stories 1	
		23 Ownership Public <input type="checkbox"/> Private <input checked="" type="checkbox"/>			
		24. Owner's Name & Address, if known Alan F & Marilyn L. Zwick			
9 Coordinates UTM Lat Long		25. Open to Public? Yes <input type="checkbox"/> No <input checked="" type="checkbox"/>		28. No. of Stories 1	
10 Site <input type="checkbox"/> Building <input checked="" type="checkbox"/> Structure <input type="checkbox"/> Object <input type="checkbox"/>		26. Local Contact Person or Organization		29. Basement? Yes <input type="checkbox"/> No <input checked="" type="checkbox"/>	
11. On National Register? Yes <input type="checkbox"/> No <input checked="" type="checkbox"/>		12. Is It Eligible? Yes <input type="checkbox"/> No <input type="checkbox"/>		30. Foundation Material stone 40	
13 Part of Estab. Hist. Dist.? Yes <input type="checkbox"/> No <input checked="" type="checkbox"/>		14. District Potent'l? Yes <input checked="" type="checkbox"/> No <input type="checkbox"/>		31. Wall Construction frame 40	
15 Name of Established District		27. Other Surveys in Which Included		32. Roof Type & Material low gable, comp. 63	
				33. No. of Bays Front irr. 5 Side 3	
				34. Wall Treatment clapboard 21	
				35. Plan Shape rectangular	
				36. Changes (Explain in #42) Addition <input type="checkbox"/> Altered <input type="checkbox"/> Moved <input type="checkbox"/>	
				37. Condition Interior Exterior good	
				38. Preservation Underway? Yes <input type="checkbox"/> No <input checked="" type="checkbox"/>	
				39. Endangered? By What? Yes <input type="checkbox"/> No <input checked="" type="checkbox"/>	
				40. Visible from Public Road? Yes <input checked="" type="checkbox"/> No <input type="checkbox"/>	
				41. Distance from and Frontage on Road /60'	
42 Further Description of Important Features The front elevation has a "false front" parapet above the bracketed awning roof. The front is divided into two parts; to the left is a storefront with glazed double doors and toplight between two 3-pane display windows. To the right is a three-part garage door, with a 4-over-4 window to its right. Similar windows are on the side, where the rafters are exposed.				5 Other Name(s) 301 Main Street	
43 History and Significance Both the 1878 and 1909 maps of Fenton show Lot 10, Block 3 as vacant. It was shown in 1878 as the property of Burkett H. Sale, along with many other lots, and it remained part of his estate until 1923, when it was sold by his widow Sarah and the other heirs to William E. and Frances Ludwig. Louis H. and Alice M. Ludwig had bought Lot 9 next door in 1913 from Emma M. Stahlhuth, and they (continued)					
44 Description of Environment and Outbuildings This flat lot also features a large frame garage in the back. The garage has a gable roof with an extension to the front and glazed doors. The property is at the corner of Main and Ware, which is often misspelled Wave.					
45 Sources of Information St. Louis County Recorder of Deeds, Bk. 326, p. 454; 438, 226; 440, 471; 611, 237; 622, 9; 6715, 1226 & 1227; 6867, 134; 6942, 2006; 6969, 1527. Della Lang, River City: The Story of Fenton, Missouri (1992), p. 35, illustrated. On-site inspection.				46. Prepared by Esley Hamilton	
				47. Organization St. Louis County Parks	
				48. Date 10/93	
				49. Revision Date(s)	

Ludwig Blacksmith Shop
301 Main Street

43. continued

sold it in 1919 to William and Frances. At the time there was a two-room residence on that property. William and Frances borrowed \$1,100 against that property in 1923, probably to construct the building on lot 10. In 1930 they added a second story and basement to the house on lot 9. After William's death, Frances married Raymond Stemler, and she retained this property until 1974. She then sold it to Anthony J. and Shirley Kveton, who sold it in 1976 to Edward L. and Arlene D. Hall. The following year the Halls sold to the present owners.

LINDBERGH

2. 150'

28N11-12557 8

LA JAMES O. ETAL
8861-958
0.83 ACRES
N11321

75

75

ST.

[illegible]

MO

217

MAIN

[illegible]

40'W.

212

WATER



HISTORIC INVENTORY

SL-AS-027-010

1. No. 28N110771		4. Present Name(s) Farmers' and Merchants' Bank		1. No
2. County St. Louis		5. Other Name(s)		
3. Location of Negatives 0308 - 13		409 Main Street		
6. Specific Location Lot 8 & part Lot 9, Block 2, Fenton		16. Thematic Category 030 050		2. County St. Louis
7. City or Town If Rural, Township & Vicinity Fenton		17. Date(s) or Period constructed 1918		
8. Site Plan with North Arrow		18. Style or Design Beaux Arts 50.69		
9. Coordinates UTM Lat Long		19. Architect or Engineer other 30 30		4. Present Name(s) Farmers' and Merchants' Bank
10. Site II Building <input checked="" type="checkbox"/> Structure II Object II		20. Contractor or Builder		
11. On National Register? Yes <input type="checkbox"/> No <input checked="" type="checkbox"/>		21. Original Use, if apparent bank 020		
12. Is II Eligible? Yes <input type="checkbox"/> No <input type="checkbox"/>		22. Present Use residential		5. Other Name(s) 409 Main Street
13. Part of Estab. Hist. Dist.? Yes <input type="checkbox"/> No <input checked="" type="checkbox"/>		23. Ownership Public <input type="checkbox"/> Private <input checked="" type="checkbox"/>		
14. District Potent'l? Yes <input type="checkbox"/> No <input type="checkbox"/>		24. Owner's Name & Address, if known Henry & Mary Uhlenbrock 914 Woodway Circle Fenton MO 63026		
15. Name of Established District		25. Open to Public? Yes <input type="checkbox"/> No <input checked="" type="checkbox"/>		5. Other Name(s) 409 Main Street
26. Local Contact Person or Organization		27. Other Surveys in Which Included		
28. No. of Stories 2		29. Basement? Yes <input checked="" type="checkbox"/> No <input type="checkbox"/>		
30. Foundation Material concrete 65		31. Wall Construction brick UD		5. Other Name(s) 409 Main Street
32. Roof Type & Material flat, tar Ft PR		33. No. of Bays Front irr.4 Side irr.4		
34. Wall Treatment painted 30		35. Plan Shape rectangular		
36. Changes (Explain in #42) Addition <input type="checkbox"/> Altered <input checked="" type="checkbox"/> Moved <input type="checkbox"/>		37. Condition Interior Exterior good		5. Other Name(s) 409 Main Street
38. Preservation Underway? Yes <input type="checkbox"/> No <input checked="" type="checkbox"/>		39. Endangered? By What? Yes <input type="checkbox"/> No <input checked="" type="checkbox"/>		
40. Visible from Public Road? Yes <input checked="" type="checkbox"/> No <input type="checkbox"/>		41. Distance from and Frontage on Road on street/90'		
42. Further Description of Important Features Front elevation is articulated with dentilled cornice above front floor, stringcourses below and above second-floor windows, dentilled second-floor cornice, and round-arched parapet. First floor has first-floor door in right bay, second-floor door inset in left bay. These entries are framed by broad brick pilasters with Corinthian capitals. Four narrow 1-over-1 windows fill center space. Windows are 1-over-1. Those in front have false shutters, while those on sides have segmental arches.		Photo		5. Other Name(s) 409 Main Street
43. History and Significance The lettering in the rounded parapet of this building originally included its date of construction. It was built for the Farmers' and Merchants' Bank, which received its charter in 1911 and opened the next January. In 1920 the president was P.S. Heutel and the vice presidents were Joseph Mraz and Charles F. Rott. The original home of the bank was probably among those lost in the fire of April 19, 1913, which destroyed the whole business district.				
44. Description of Environment and Outbuildings				
45. Sources of Information Della Lang, <u>River City: The Story of Fenton, Missouri</u> (1992), pp. 14-15, 22, 27-28. Watchman-Advocate, <u>History of St. Louis County</u> (1920), p. 140. On-site inspection.		46. Prepared by Esley Hamilton		5. Other Name(s) 409 Main Street
		47. Organization St. Louis County Parks		
		48. Date 10/93 49. Revision Date(s)		

373

WATER

40'W.

ST.

MAIN

ST.

ST.

40'W

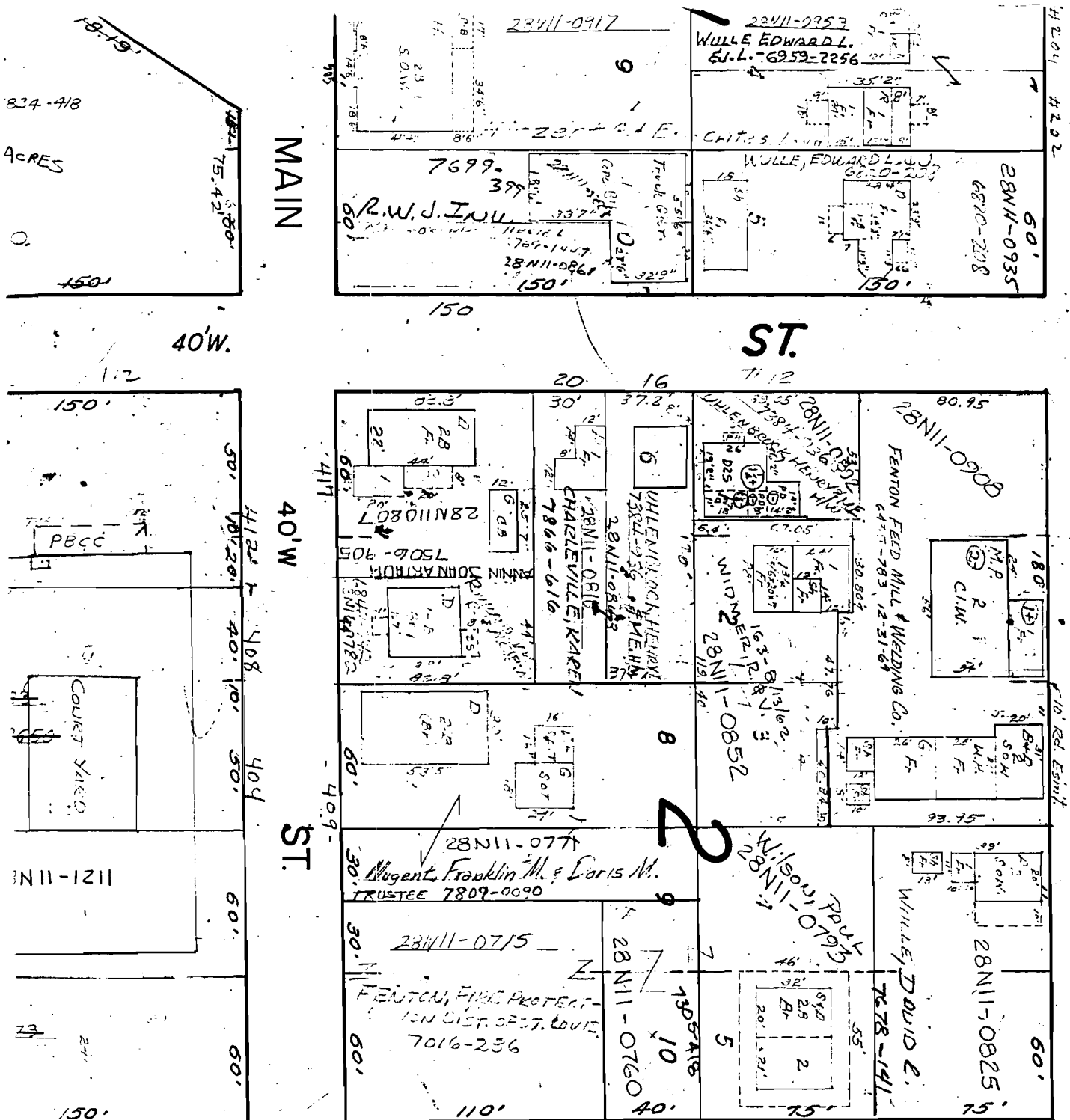
ST.

40'W.

465

N

TOWN OF FENTON





HISTORIC INVENTORY

SL-AS-027-011

1 No 28N110807		4 Present Name(s) Jabez Ferris House, "Long House"		1 No
2 County St. Louis		5 Other Name(s) 4 Stone		
3 Location of Negatives 0308-12		417 Main Street		
6 Specific Location pt Lots 6 + 7, Block 2, Fenton		16. Thematic Category 030 050	28. No. of Stories 2-1-1	2 County St. Louis
7 City or Town If Rural, Township & Vicinity Fenton		17 Date(s) or Period constructed c. 1840	29. Basement? Yes <input checked="" type="checkbox"/> No <input type="checkbox"/>	
8 Site Plan with North Arrow		18. Style or Design 31 49 vernacular Greek Revival	30. Foundation Material stone 40	
		19. Architect or Engineer	31. Wall Construction frame 8+ WW	4 Present Name(s) Jabez Ferris House
		20. Contractor or Builder J. J. 30	32. Roof Type & Material gable CB F+PR	
		21. Original Use, if apparent residential, shop OA ODE	33. No. of Bays 01 Side 5	
		22 Present Use apartments	34. Wall Treatment clapboard 21 21	5 Other Name(s) "Long House"
		23 Ownership Public <input type="checkbox"/> Private <input checked="" type="checkbox"/>	35. Plan Shape rect/wing	
		24. Owner's Name & Address, if known John Arthur Annin c/o Martha Annin 20 Ferry St. Fenton 63026	36. Changes (Explain in #42) Addition <input checked="" type="checkbox"/> Altered <input checked="" type="checkbox"/> Moved <input type="checkbox"/>	
9 Coordinates UTM Lat Long		25. Open to Public? Yes <input type="checkbox"/> No <input checked="" type="checkbox"/>	37. Condition Interior Exterior	417 Main Street
10 Site <input type="checkbox"/> Building <input checked="" type="checkbox"/> Structure <input type="checkbox"/> Object <input type="checkbox"/>		26. Local Contact Person or Organization	38. Preservation Underway? Yes <input checked="" type="checkbox"/> No <input type="checkbox"/>	
11. On National Register? Yes <input type="checkbox"/> No <input checked="" type="checkbox"/> 12. Is Eligible? Yes <input type="checkbox"/> No <input type="checkbox"/>		27. Other Surveys in Which Included	39. Endangered? By What? Yes <input type="checkbox"/> No <input checked="" type="checkbox"/>	
13 Part of Estab Hist. Dist.? Yes <input type="checkbox"/> No <input checked="" type="checkbox"/> 14. District Potent'l? Yes <input checked="" type="checkbox"/> No <input type="checkbox"/>			40. Visible from Public Road? Yes <input checked="" type="checkbox"/> No <input type="checkbox"/>	417 Main Street
15 Name of Established District			41. Distance from and Frontage on Road on sidewalk/83'	
42. Further Description of Important Features Gable end to main street has boxed cornice with returns framing a louvered fanlight. Two front doors have 4-pane windows. One-story wing with false front is set forward about 2 feet. It has a door with transom and a large 4-pane display window, now draped. It's rear-sloping roof is marked by stepped-down side elevation. Main house has 1-over-1 and 2-over-2 windows. (cont'd)		Photo		
43 History and Significance This house was formerly thought to be a log structure built by William Lindsay Long, who founded Fenton in 1818 on part of a land grant that he had purchased from Antoine Soulard earlier that year. We now know, however, that the building is of timber frame construction and that Long sold the lot with the one next to it (continued)				
44 Description of Environment and Outbuildings Lot slopes down steeply toward east and Meramec River.				
45 Sources of Information St. Louis City Recorder of Deeds, Plat Book 1, Vol. 2, page 72; Record Book k, page 413; X6, 51; 178, 381; 299, 518. St. Louis County Probate Court, #2406. On-site inspection (continued)			46. Prepared by Hamilton/Williams 47. Organization St. Louis County Parks 48. Date 10/93 49. Revision Date(s)	

Jabez Ferris House, "Long House"
417 Main Street

42. continued

On the Ferry Street side, windows in the center bays are small modern ones, while the first window on the first floor has been covered over with clapboard. Most of the windows and the front doors have broad, flat surrounds. Large brick chimneys are centered inside the front and back walls.

43. continued

in 1821 for only \$25. The buyer was Jabez Ferris or Farris, who accumulated a large quantity of land in and around Fenton. In 1848, after his death, his real estate holding ran to nineteen separate parcels, and it is impossible to determine which of them was his place of residence. His quarreling heirs divided his property in 1853, and Lots 6, 7, 8, 9, and 10 in Block 2, this whole side of the block, went to Samuel Anderson. He sold them in 1856 to William G. Sale for \$930 (\$186 a lot). Three years later, Sale sold the same lots, along with another lot in Block 8, to his friend William C. Williams (a witness to his will) for \$1,500 (\$250 a lot).

While it is difficult to know how valuable a simple building like this one might have been in those years, these sale prices seem high enough to suggest that the house was built during Jabez Ferris's ownership, perhaps about 1840. The heavy construction and vernacular Greek Revival detailing may support such a date.

Sometime before 1878, when the building appears on Pitzman's map of Fenton, the property was acquired by James Hull. It remained in his estate until 1905, when his six children and their spouses sold lots 6 through 9 for \$2,700. During most of the time the building must have been occupied by tenants, as son George P. Hull lived in Franklin County and son Wellington W. Hull in Jefferson County. One of the four sisters was Alwilda F., the wife of Louis C. Vandover. The buyers in 1905 were John F. and Emma Stahlhuth. John (1863-1908) had already purchased lot 10 (the northeast corner of Main and Mound) several years before and was operating a grocery store there. His ownership of the intervening lots permitted the construction of the bank there, which he was instrumental in organizing. According to Della Lang, the Joseph Strangeway family lived here in the 1920s and 1930s.

45. continued

St. Louis County Probate Court, #2406

St. Louis County Recorder of Deeds, Book 113, page 445; 163, 232; 166, 51.

Della Lang, River City; The Story of Fenton, Missouri (1992), pp. 6, 19, 22.

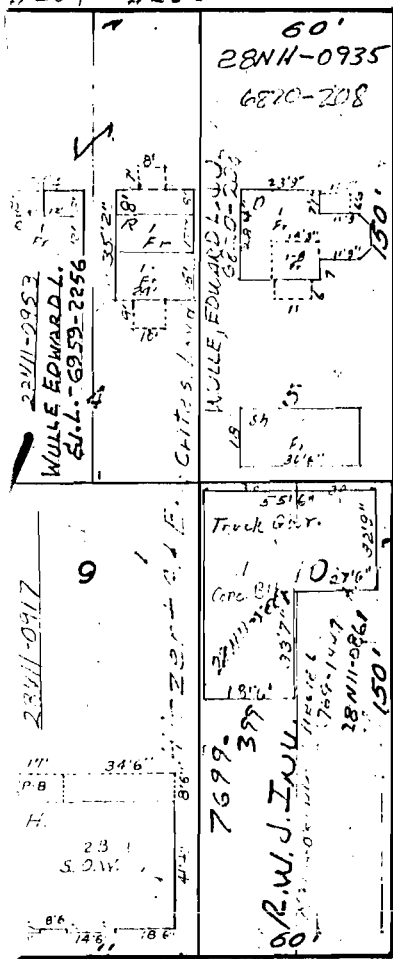
373

WATER

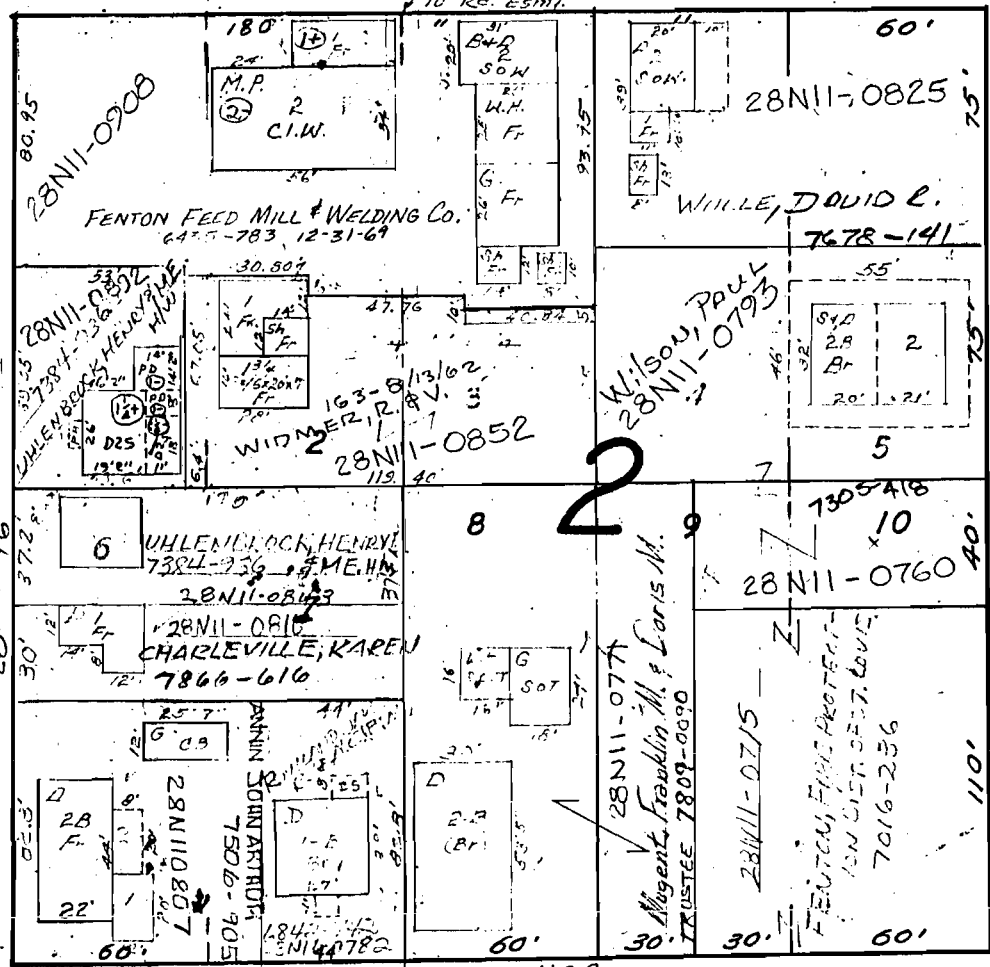
40'W.

ST.

#204 #202



ST.

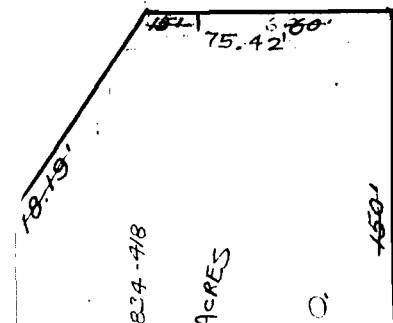


ST.

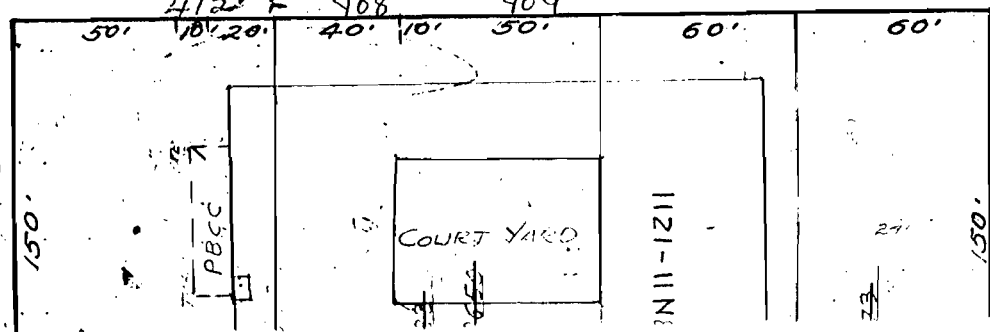
MAIN

40'W

ST.



40'W.



40'W.

465

N

TOWN OF FENTON



HISTORIC INVENTORY

SL-AS-027-012

1 No 28N110917		4 Present Name(s) Holz Hotel, Hitzert Hotel, / Navajo Hotel		1 No	
2 County St. Louis		5 Other Name(s) 505 Main Street		2 County St. Louis	
3 Location of Negatives 0308-4				4 Present Name(s) Hitzert Hotel	
6 Specific Location Lot 9, Block 1, Fenton		16. Thematic Category		28. No. of Stories 2	
		17 Date(s) or Period reconstructed c.1929		29. Basement? Yes (X) full No ()	
7 City or Town If Rural, Township & Vicinity Fenton		18. Style or Design Mission Revival SS 69		30. Foundation Material concrete 65	
8 Site Plan with North Arrow		19. Architect or Engineer		31. Wall Construction frame WA	
		20. Contractor or Builder Pnch AW		32. Roof Type & Material F+HP hip, flat, tile 49 70	
		21. Original Use, if apparent hotel OLD		33. No. of Bays Front irr.4 Side irr.4	
		22 Present Use vacant		34. Wall Treatment rough stucco 61	
		23 Ownership Public (X) Private ()		35. Plan Shape rectangular	
		24. Owner's Name & Address, if known City of Fenton		36. Changes Addition () (Explain Altered () in #42) Moved ()	
9 Coordinates UTM Lat Long		25. Open to Public? Yes () No (X)		37. Condition Interior fair Exterior fair	
10 Site () Building (X) Structure () Object ()		26. Local Contact Person or Organization		38. Preservation Underway? Yes (X) No ()	
11. On National Register? Yes () No (X)		12. Is It Eligible? Yes () No ()		39. Endangered? By What? Yes () No (X)	
13 Part of Estab. Hist. Dist.? Yes () No (X)		14. District Potent'l? Yes (X) No ()		40. Visible from Public Road? Yes (X) No ()	
15 Name of Established District		27. Other Surveys in Which Included		41. Distance from and Frontage on Road on street/ 60'	
42. Further Description of Important Features Essentially symmetrical front elevation is made more picturesque by dividing left bay into two, with corner bay projecting and supported by buttresses. Second-floor French door is under round arch and has ornamental wrought-iron balcony. First-floor store front opening is boarded up. Second bay has 6-over-1 windows. Entrance bay has double-doors set in half-round arch which encompasses sidelights. Marquee over (cont'd)				Photo	
43 History and Significance Katherine Holz purchased an old hotel here in 1924. Her Holz Hotel became so successful that about 1929 she was able to remodel it, covering the front with stucco, adding the tile roof and redecorating the interior in Southwestern or Mission style. The name was changed to the Navajo Hotel. Mrs. Holz died in 1930, but her daughters Sarah, Helen, and Margaret took over the management and continued until 1946.				(continued)	
44 Description of Environment and Outbuildings Front elevation is right on street, but back is fully exposed. Ground continues to drop behind house to Meramec River a block away. On adjacent blocks are other historic buildings.					
45 Sources of Information Della Lang, River City: The Story of Fenton, Missouri (1992), pp. 33-36, 51, 53, 58. On-site inspection.		46. Prepared by Esley Hamilton		47. Organization St. Louis County Parks	
		48. Date 10/93		49. Revision Date(s)	

2 County
St. Louis4 Present Name(s)
Hitzert Hotel

5 Other Name(s) 505 Main Street

Holz Hotel, Hitzert Hotel, Navajo Hotel
505 Main Street

42. continued

entry is supported on wires from second floor. Paired casement windows over the entry have two recessed semicircular lunettes. The gable over this bay, which projects a few inches, has heraldic escutcheon. The right front bay has three large casement windows under recessed lunettes, with three narrower casements under a dark beam lintel on the second floor. Four 6-over-1 windows on the second floor are over three small square windows on the first floor and three 1-over-1 basement windows. The rear elevation has a first-floor porch sheltering the basement-level terrace. The flat roof features a shallow red-tile roof across the front. The interior has been little altered but contains few notable features.

43. continued

In that year Garrett and Pat Hitzert purchased the hotel. Garret Hitzert had been a theatrical stagehand in St. Louis. In Fenton, he continued the tradition of the family-style chicken dinner that had been begun by the Holzes. He served as mayor of Fenton for seven terms, from 1955 to 1969. These were the first municipal elections in Fenton since the 1880s, and until 1966 City Council meetings were held at the Navajo Hotel. In 1992, the City of Fenton purchased the old hotel, which had been closed for more than a decade, and began to restore it as a history center.

50

AO'W

15

A hand-drawn sketch of a rectangular area. The top horizontal edge is labeled "50'". The right vertical edge is labeled "10' 20'". Inside the rectangle, there is a smaller rectangle labeled "PBCC" with an arrow pointing to it from the left. The left vertical edge is labeled "150'".

[illegible][illegible]



SPEED
LIMIT
20

HISTORIC INVENTORY

SL-AS-027-018

1. No. 28N111178		4. Present Name(s) <i>Recommended under Church Survey</i>		1. No.	
2. City St. Louis		3. Location of Negatives 1st roll, frame 30		5. Other Name(s)	
6. Specific Location Lot B, Western Plaza Addition		16. Thematic Category		28. No. of Stories 1	
7. City or Town Fenton		17. Date(s) or Period constructed 1918		29. Basement? Yes <input checked="" type="checkbox"/> No <input type="checkbox"/> outside entrance	
8. Site Plan with North Arrow		18. Style or Design Romanesque Revival		30. Foundation Material concrete	
		19. Architect or Engineer		31. Wall Construction brick	
		20. Contractor or Builder		32. Roof Type & Material gable, comp	
		21. Original Use, if apparent church		33. No. of Bays Front 3 Side 6	
		22. Present Use organ workshop		34. Wall Treatment American common bond	
		23. Ownership Public <input type="checkbox"/> Private <input checked="" type="checkbox"/>		35. Plan Shape rectangular	
		24. Owner's Name & Address, if known Marlin Mackley 509 Main Street Fenton MO 63026		36. Changes (Explain in #42) Addition <input type="checkbox"/> Altered <input checked="" type="checkbox"/> Moved <input type="checkbox"/>	
9. Coordinates UTM		25. Open to Public? Yes <input checked="" type="checkbox"/> No <input type="checkbox"/>		37. Condition Interior fair Exterior good	
10. Site <input type="checkbox"/> Building <input checked="" type="checkbox"/> Structure <input type="checkbox"/> Object <input type="checkbox"/>		26. Local Contact Person or Organization		38. Preservation Underway? Yes <input checked="" type="checkbox"/> No <input type="checkbox"/>	
11. National Register? Yes <input type="checkbox"/> No <input checked="" type="checkbox"/>		12. Is it Eligible? Yes <input type="checkbox"/> No <input type="checkbox"/>		39. Endangered? By What? Yes <input type="checkbox"/> No <input checked="" type="checkbox"/>	
13. Part of Estab. Hist. Dist.? Yes <input type="checkbox"/> No <input checked="" type="checkbox"/>		14. District Potent'l? Yes <input checked="" type="checkbox"/> No <input type="checkbox"/>		40. Visible from Public Road? Yes <input checked="" type="checkbox"/> No <input type="checkbox"/>	
15. Name of Established District		27. Other Surveys in Which Included		41. Distance from and Frontage on Road /58 x 126	
42. Further Description of Important Features The present owner is endeavoring to upgrade the building which has suffered since the new church was built. The red brick structure has two symmetrical towers. The central door is recessed under a gable featuring a corbeled archway with elliptical fanlight. The entrance is flanked on each side by small arched windows with brick relief arches. Above the entrance is a large eight-part rose window and above it a small rondel window. The southeast and southwest corners are (continued)		43. History and Significance The new parish in Fenton was founded in 1878 at the direction of Archbishop Peter Kenrick. The first frame building was completed the next year. It was served at first by the pastor of Assumption Church in Mattese. The brick church was started in 1917, but the date on the cornerstone is 1918. A new church was started at 465 North Highway 141 in 1958. It was dedicated by Archbishop Ritter in 1959. (continued)		44. Description of Environment and Outbuildings Across the street, the old school hall is now Shooters Choice Archery. A fast food restaurant is located uncomfortably close to the west side of the church. The church stands in a prominent position at the head of Main Street.	
45. Sources of Information a. Wallach, et al, "History of Fenton," no date. b. Louis County Recorder of Deeds. On site inspection.		46. Prepared by Esley Hamilton		47. Organization St. Louis County Parks	
		48. Date 4/92		49. Revision Date(s)	

2. County St. Louis

4. Present Name(s) Old St. Paul's Catholic Church

5. Other Name(s) 509 Main Street

Old St. Paul's Catholic Church
509 Main Street

42. continued

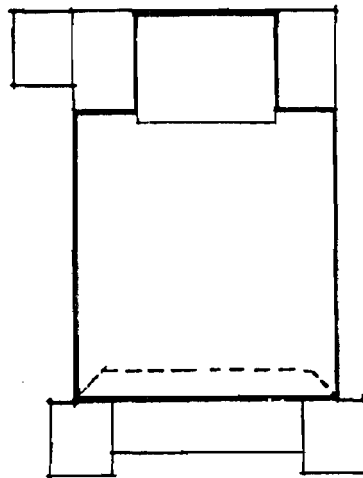
occupied by square towers. At the first level of the towers are single arched windows with relief arches. The second level has a tall arch window with relief arch. The third level is defined by a still larger, louvered arched opening with the tower topped by a multi-hip roof with finials. The east and west side elevations have two tiered buttresses framing each bay. The tops of all the buttresses are capped with stone.

The interior has a shallow balcony on two iron posts. The rectangular chancel has an arched ceiling. The three chancel windows are boarded up. The other windows are all damaged. They depict the twelve apostles and four evangelists on a transfer print type of art glass. The sacristy and vestry on each side of the chancel each have a rose window.

43. continued

A cemetery was established west of Fenton on Gravois Road in 1889. A parochial school opened in 1921. A building was erected in 1927 across the road from the church, but it was demolished after a new school opened at the new church site in 1960.


The present owner of the church repairs organs and intends to use the space as a workroom and showroom.



GOOD AVE.

MAIN ST.

OLD ST. PUAL'S, 1918
FENTON, MO.



HISTORIC INVENTORY

SL-AB-027-014

1 No 29N130022		4 Present Name(s) Chott Farm		1 No
2 County St. Louis		5 Other Name(s)		
3 Location of Negatives 0308-14 + 16		605 Old Highway 141		
6 Specific Location 76.66 acres, pt lot 7 Allen SD in Survey 1987T44R5		16. Thematic Category 140		2. County St. Louis
7 City or Town If Rural, Township & Vicinity Fenton		17 Date(s) or Period constructed c. 1865 & c. 1885		
8 Site Plan with North Arrow		18. Style or Design vernacular 49		
		19. Architect or Engineer		4. Present Name(s) Chott Farm
		20. Contractor or Builder pach R1		
		21. Original Use, if apparent residence 01A		
9 Coordinates UTM Lat Long		22 Present Use residence		5. Other Name(s) 605 Old Highway 141
10 Site: <input type="checkbox"/> Building: <input checked="" type="checkbox"/> Structure: <input type="checkbox"/> Object: <input type="checkbox"/>		23 Ownership Public: <input type="checkbox"/> Private: <input checked="" type="checkbox"/>		
11. On National Register? Yes: <input type="checkbox"/> No: <input checked="" type="checkbox"/>		24. Owner's Name & Address, if known Virgil H. & Margaret L. Chott		
12. Is Eligible? Yes: <input type="checkbox"/> No: <input type="checkbox"/>		25. Open to Public? Yes: <input type="checkbox"/> No: <input checked="" type="checkbox"/>		
13 Part of Estab Hist. Dist.? Yes: <input type="checkbox"/> No: <input checked="" type="checkbox"/>		26. Local Contact Person or Organization		
14. District Potent'l? Yes: <input checked="" type="checkbox"/> No: <input type="checkbox"/>		27. Other Surveys in Which Included		
15 Name of Established District		28. No. of Stories 1 1/2		
		29. Basement? Yes: <input type="checkbox"/> No: <input checked="" type="checkbox"/>		
		30. Foundation Material not evident 01		
		31. Wall Construction log, frame LC WH		
		32. Roof Type & Material HP 63		
		33. No. of Bays Front 5+2 Side 3 DR		
		34. Wall Treatment 23 21 exposed, clapboard		
		35. Plan Shape rectangular		
		36. Changes (Explain in #42) Addition: <input type="checkbox"/> Altered: <input type="checkbox"/> Moved: <input type="checkbox"/>		
		37. Condition Interior: _____ Exterior: good		
		38. Preservation Underway? Yes: <input type="checkbox"/> No: <input checked="" type="checkbox"/>		
		39. Endangered? By What? Yes: <input type="checkbox"/> No: <input checked="" type="checkbox"/>		
		40. Visible from Public Road? Yes: <input type="checkbox"/> No: <input checked="" type="checkbox"/>		
		41. Distance from and Frontage on Road		
42. Further Description of Important Features Main wing is sheltered by verandah under main roof line. Center door has small sidelights set in clapboard panels. Windows are 6-over-6. Verandah posts are turned on square pedestals. East wing has stained clapboards, door opening onto verandah, and modern oriel window. Dormers have 1-over-1 windows and scalloped boards in gable. (continued)		Photo		
43. History and Significance The present owner believes this house predates 1836, possibly going back as far as 1810. These dates cannot be confirmed by the real estate record. On the other hand, this property lies in the center of the old Survey 1987, which must have been settled about 1800, and some of the development of this farmstead could go back to that time. The first settler was John Carpenter, whose heirs were able to (continued)				
44. Description of Environment and Outbuildings In addition to the home tract of 76 acres, the adjacent tract of 70 acres to the north is owned by Virgil H. and Margaret Chott, too. Old Highway 141 was referred to in earlier deeds as the county road from Fenton to Bick Lick and as Brock or (cont'd)				
45. Sources of Information St. Louis City Recorder of Deeds, Book K, p. 12; E ³ , 411; 243, 486; 264, 278; 282, 281; 310, 46; 316, 83; 416, 207. St. Louis City Probate Court, #2406. On-site inspection. (continued)		46. Prepared by Esley Hamilton		
		47. Organization St. Louis County Parks		
		48. Date 10/93		
		49. Revision Date(s)		

Chott Farm
605 Old Highway 141

42. continued

According to the current owner, the front porch, hipped roof and modified second floor of the main portion of the house were added in the 1880s (after 1885) by John Chott. The house has been substantially renovated since it was photographed in 1985, at which time it was ruinous and uninhabited.

43. continued

have his Spanish land grant confirmed by the U. S. land commission. They subsequently lost the tract for back taxes, however, and one early deed suggests that they moved back to Harrison County, Virginia. Survey 1987, with about 512 acres in all, was purchased from the sheriff in 1843 by Jabez Ferris. Ferris died about the end of 1847, leaving a large estate including nineteen separate parcels of land, and it is not possible to identify the one that was his homestead. This parcel remained in the family, however, until 1856, when it was sold as the result of a lawsuit between his heirs and the Carpenter heirs. At that time, the northern 320 acres of the survey were purchased by Levi Ashley, who was married to Susan Ferris, the eldest child of Jabez. In 1862, the Ashleys, who also owned numerous pieces of land in and around Fenton, sold the southernmost 118.04 acres of their tract to William Alexander for \$1,523, and four years later, they sold the next 59.73 acres to the north to the same person for \$1,836.22. (The tract on the river went to Albert Koebel about that time.) The higher price, more than two and a half times the price per acre, suggests that the smaller tract was the one that was more developed at that time; the present house lies in the larger tract.

Alexander does not seem to have been interested in farming these lands. He sold the larger tract in 1864 for \$2,250 to Ellen Girardin, the wife of Charles Girardin, and she sold it again seven months later to Adolph Scheven. Scheven must have made many improvements, because he was able to sell the land for \$4,000 in 1870, after he had moved back to Germany. That deed specifies that "all of the cattle, all the farming utensils, and half the corn now being on said farm" were included in the sale. The buyers were Peter and Magdalena Wahlig. The Pitzman Atlas of 1878 shows a house on this site. Peter Wahlig died that same year. His widow leased the farm in 1880 to William Metz, who acquired the old Brock tract to the south about that time. In 1883, however, Magdalena sold the farm for \$4,700 to John Chott, who was a resident of Jefferson County at that time. Chott was required to honor Metz's lease for an unstated period.

William Alexander sold the smaller northern tract about 1875 to Mary M. Hull and James Hull her husband, and they sold it in 1885 to John Chott for \$1,450, less than Alexander had paid for it twenty years earlier. John F. Chott, Senior, presumably the same person, died at what must have been an advanced age on November 30, 1937. By then he had accumulated a

Chott Farm
605 Old Highway 141

43. continued

considerable amount of other real estate, including five properties in Fenton; at least three of them were rented, and one of them, Lot 2, Block 4, is the site of 212 Water Street. He left seven children. A year before his death, however, he had deeded the farm, including both parcels, to his son Joseph G. L. Chott, with the provision that he pay \$1,500 to each of three other people as they reached the age of 25. Those three -- Glennon G. Chott, Virgil H. Chott, and Philomena M. Chott -- were not children of John but may have been children of one of his grown children. In 1988, Virgil H. Chott and his wife Margaret acquired full title from a trust that had been set up for Glennon and Rose Chott and from Philomena, the wife of Donald M. Kreutz. The restoration of the property dates from that time. The county assessor now calculates the extent of the northern parcel as 70 acres, but since the new right-of-way of Highway 141 was built across the west end of the southern parcel, it now has only 76 acres.

44. continued


or Brook Road, named for William Brock, who acquired the tract just south of here and extending into Jefferson County in 1856 from the heirs of Jabez Ferris. The farm has several winding oruvate lanes. It is low-lying near the road and rises to the high point where the house sits. In addition to this house, there are several large barns and sheds of various ages. To the west is the new right-of-way of Highway 141, a limited access superhighway.

45. continued

St Louis County Probate Court, #68, #13094.

St. Louis County Recorder of Deeds, Book 20, page 573; 21, 342; 21, 373; 30, 11; 38, 322; 1352, 584; 8424, 2116 and 2120.

Chott Farm, circa 1985



472

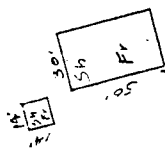
MATCH LINE & Z

37.52 CHANOS (24176.32)

Chott, Joseph H. G.L.

29213 0022

PT. 76.66 ACRES 1352-584



2045+





HISTORIC INVENTORY

SL-AS-027-015

1 No. 260220383		4 Present Name(s) Rose Lawn Motel		1 No
2 County St. Louis		5 Other Name(s)		
3 Location of Negatives 612 - OA & 1A		570 South Highway Drive		
6 Specific Location 1.48 acres, part of Lot 5, Andrew Murphy Estate in Survey 882, T44 R5		16 Thematic Category		2 County St. Louis
7 City or Town If Rural, Township & Vicinity Fenton		17 Date(s) or Period constructed c. 1955		
8 Site Plan with North Arrow		18 Style or Design vernacular 69		
		19 Architect or Engineer		
		20 Contractor or Builder		
		21 Original Use, if apparent motel OLD		
		22 Present Use motel		
		23 Ownership Public <input type="checkbox"/> Private <input checked="" type="checkbox"/>		
		24 Owner's Name & Address, if known Dorman H. & Irma J. Warren		
9 Coordinates UTM		25 Open to Public? Yes <input checked="" type="checkbox"/> No <input type="checkbox"/>		
10 Site <input type="checkbox"/> Building <input checked="" type="checkbox"/> Structure <input type="checkbox"/> Object <input type="checkbox"/>		26 Local Contact Person or Organization		
11 On National Register? Yes <input type="checkbox"/> No <input checked="" type="checkbox"/>		27 Other Surveys in Which Included		
12 Is It Eligible? Yes <input type="checkbox"/> No <input type="checkbox"/>				
13 Part of Estab. Hist. Dist.? Yes <input type="checkbox"/> No <input checked="" type="checkbox"/>				
14 District Potent'l? Yes <input type="checkbox"/> No <input checked="" type="checkbox"/>				
15 Name of Established District				
42 Further Description of Important Features The main building is a stone-fronted cottage/ranch-style structure. The main block is fairly symmetrical, with two large windows under aluminum awnings and framing the entrance, which has angled stone buttresses supporting a small gable over the scalloped screen-door entry. To the west is a link building, which has a two-bay porch in front of it with its roof angling toward the building supported by three round poles. The end bay has its gable to the street and an off-center stone chimney. (continued)				5 Other Name(s) 570 South Highway Drive
43 History and Significance This property is also included as SL.015 in the statewide survey of Route 66. Eugene H. and Margaret E. (called Mae) Hirsch acquired this property from Charles A. and Irene E. Van Cleave in 1946, and it is possible that this motel was built then. The county assessor, however, estimates the date of construction (of at least part of the motel) as 1955, and the motel does not appear in county directories until 1961. (continued)				
44 Description of Environment and Outbuildings This address was 1094 Highway 66 in 1961. With the construction of I-44, this road became an access road, one-way east. The surrounding neighborhood is now largely an industrial park.				
45 Sources of Information St. Louis County Recorder of Deeds, Book 2128, page 629; 3905, 341; 5479, 506; 6667, 1931. On-site inspection.				4 Prepared by Esley Hamilton
47 Organization St. Louis County Parks				
48 Date 10/93 49 Revision Date(s)				

Photo

Rose Lawn Motel
570 South Highway Drive

42. continued

Two small windows are on the west wall. Behind this building and facing west are two concrete block three-bay gabled "cabins," with off-center doors, aluminum awnings, and frame gables. To the west and at right angles to the main building is a row of four units in a long one-story building with hipped gable roof and continuous verandah supported on metal posts. Walls are clad in asbestos siding. The doors and windows to the units are paired rather than alternating. The original sign is still in place: two tall poles supporting a neon panel with the name of the motel at the top and a second backlighted panel with movable lettering below.

43. continued

In 1964, the Marcap Company, formed by the Hirsches, sold the property to Robert E. Batz of Webster Groves and Edward Sweeney of Kansas City. Batz operated the motel until 1973, when he sold it to the present owners.

2480'

(338)

2144

90750 STA

29'W. 420' 475-92
Transport Co.
233 7/30/71

1.82 AC

66

100'W.

HIGHWAY

WARREN, DORMAN H.
MA, J.
26022-0383
1.28 AC
83-9/8/64
6667-1931
374.53' 6-14-73

144.00'
26022-0314
48,825 SQ. FT.
HOWE, JEROME L.
6729-1771
16530 SQ. FT.
TRACT B

HOME PROPERTIES
7185-619 INC.
26022-0273

IND.
DATE
5-24-71

Howe Properties, Inc.
12/10/68 6366-2337

STOLTS, HAROLD A. ETAL

26022-0424
9465-2307
1.96 AC

RUBBER GROUP FTMSP.
8892-109
1.90 AC.

78'5" 414.04'
WH 2 CB
WH 2
WH C CB
2.10 AC.
26022-0204
454' 414.04'

SUNSET SUBDIVISION

SEE PAGE 333B



ROSE LAWN
MOTEL

HOURLY DAILY
WEEKLY RATES
SINGLES \$24.00



HISTORIC INVENTORY

SL-AS-027-014

1 No 260220424		4 Present Name(s) Siesta Motel		1 No
2 County St. Louis		5 Other Name(s)		
3 Location of Negatives 612 - 3A		620 South Highway Drive		
6 Specific Location 1.96 acres in Lot 5 Andrew Murphy Estate in Survey 882, T44 R5		16. Thematic Category		2. County St. Louis
7 City or Town If Rural, Township & Vicinity Fenton		17 Date(s) or Period constructed c. 1947		
8 Site Plan with North Arrow		18. Style or Design Ranch 69		
		19. Architect or Engineer		
		20. Contractor or Builder		
		21. Original Use, if apparent motel OLD		
		22 Present Use residence		
		23 Ownership Public <input type="checkbox"/> Private <input checked="" type="checkbox"/>		
		24. Owner's Name & Address, if known Harold A. Stolte, et al 420 East Lockwood Avenue Webster Groves MO 63119		
		25. Open to Public? Yes <input type="checkbox"/> No <input checked="" type="checkbox"/>		
9 Coordinates UTM Lat Long		26. Local Contact Person or Organization		4. Present Name(s) Siesta Motel
10 Site <input type="checkbox"/> Building <input checked="" type="checkbox"/> Structure <input type="checkbox"/> Object <input type="checkbox"/>		27. Other Surveys in Which Included		
11. On National Register? Yes <input type="checkbox"/> No <input checked="" type="checkbox"/>		28. No. of Stories 1		
12. Is It Eligible? Yes <input type="checkbox"/> No <input type="checkbox"/>		29. Basement? Yes <input type="checkbox"/> No <input checked="" type="checkbox"/> not evident		
13 Part of Estab. Hist. Dist.? Yes <input type="checkbox"/> No <input checked="" type="checkbox"/>		30. Foundation Material concrete		
14. District Potent'l? Yes <input type="checkbox"/> No <input checked="" type="checkbox"/>		31. Wall Construction brick veneer		
15 Name of Established District		32. Roof Type & Material gable, comp.		
		33. No. of Bays Front 6 Side 2		
		34. Wall Treatment stretcher bond		
		35. Plan Shape rectangular		
		36. Changes (Explain in #42) Addition <input type="checkbox"/> Altered <input type="checkbox"/> Moved <input type="checkbox"/>		
		37. Condition Interior Exterior good		5. Other Name(s) 620 South Highway Drive
		38. Preservation Underway? Yes <input type="checkbox"/> No <input checked="" type="checkbox"/>		
		39. Endangered? By What? Yes <input checked="" type="checkbox"/> No <input type="checkbox"/> redevelopment		
		40. Visible from Public Road? Yes <input checked="" type="checkbox"/> No <input type="checkbox"/>		
		41. Distance from and Frontage on Road /220'		
42. Further Description of Important Features AS recently as January, 1993, this site included a range of motel units at right angles to the remaining building and to the east, while a small building faced the road at the northwest corner of the site. These have now been demolished, leaving only this one building, which is in 3 parts. To the left is a 2-car garage with a large garage door. In the center is a long range with a picture window flanked by smaller window; a single door; and another double 2-part window.		Photo		
43 History and Significance Harold A. Stolts bought this property from Charles A. and Irene E. Van Cleave, and he probably started this motel about that time. The following year, he had the deed changed to include Alfred J. and Catherine Stonts, who like him lived in St. Louis. They added the east portion of the present lot in 1968, acquiring it from Sutter Investment Company. The property was later transferred to Harold A. (continued)		(continued)		
44 Description of Environment and Outbuildings This property is also included as SL.014 in the statewide survey of Route 66. In its first listing in county directories in 1961 it had the address of 1048 Highway 66. Later it was RD1, Box 232. The construction of I-44 made this road a one-way access road. Another, more recent motel is (continued)				
45 Sources of Information St. Louis County Recorder of Deeds, Book 2388, page 102; 2488, 603 and 604; 3187, 537; 3844, 192; 3937, 231 and 232; 6309, 169; 9606, 2342. On site-inspection.		46. Prepared by Esley Hamilton		
		47. Organization St. Louis County Parks		
		48. Date 10/93		
		49. Revision Date(s)		

Siesta Motel
620 South Highway Drive

42. continued

The east portion has a vernadah across the front, sheltering a second door and three-part picture window. The gable ends are clapboard.

43. continued

and Charlene Stolts and Dorothy J. and Thomas E. Staples, presumably the children and their spouses of the older Stolts family. Since January, however, all the motel buildings except the main office and residence have been demolished.

44. continued

immediately adjacent to the west.

of Shoot Club

2480'

(338)

2144

90750 STA

9'W. 420' 475-82'
Transport Co. /
233 7/20/77

1.82 AC

STATE OF MO. UNCL. #22241.50
2334' 27' AC

66

E. BROWN LANE

STATE OF MO. UNCL. #21504
722-7AS 21504
21521

WARREN, DORMAN H.
MAI J.

26022-0383

1.28 AC

83-9/18/64

4667-1931

374.53' 6-14-73

TRACT A
26022-0314.87
48,825 SQ. FT.

26022-0305 180'
WH BP OFF
16,530 SQ. FT.
TRACT B

HOWE, JEROMEL.

6729-1771

324.77'

HOME PROPERTIES, INC.
7185-619

26022-0273

IND.
DATE
5-24-71

Howe Properties, Inc.

12/10/68 6366-2337

379.30'

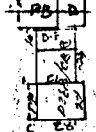
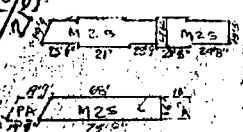
N. 24° 29' W. 379.95' 100' 12/16/68 0.05 AC

STOLTS, HAROLD A. ETAL

26022-0424


9465-2307

1.96 AC



472.48'

1071.85'



26022-0204

454' 414.04'

RUDER GROUP FINSP.
8892-109
1.90 AC

SUNSET SUBDIVISION

SEE PAGE 333B

HIGHWAY

100' W.

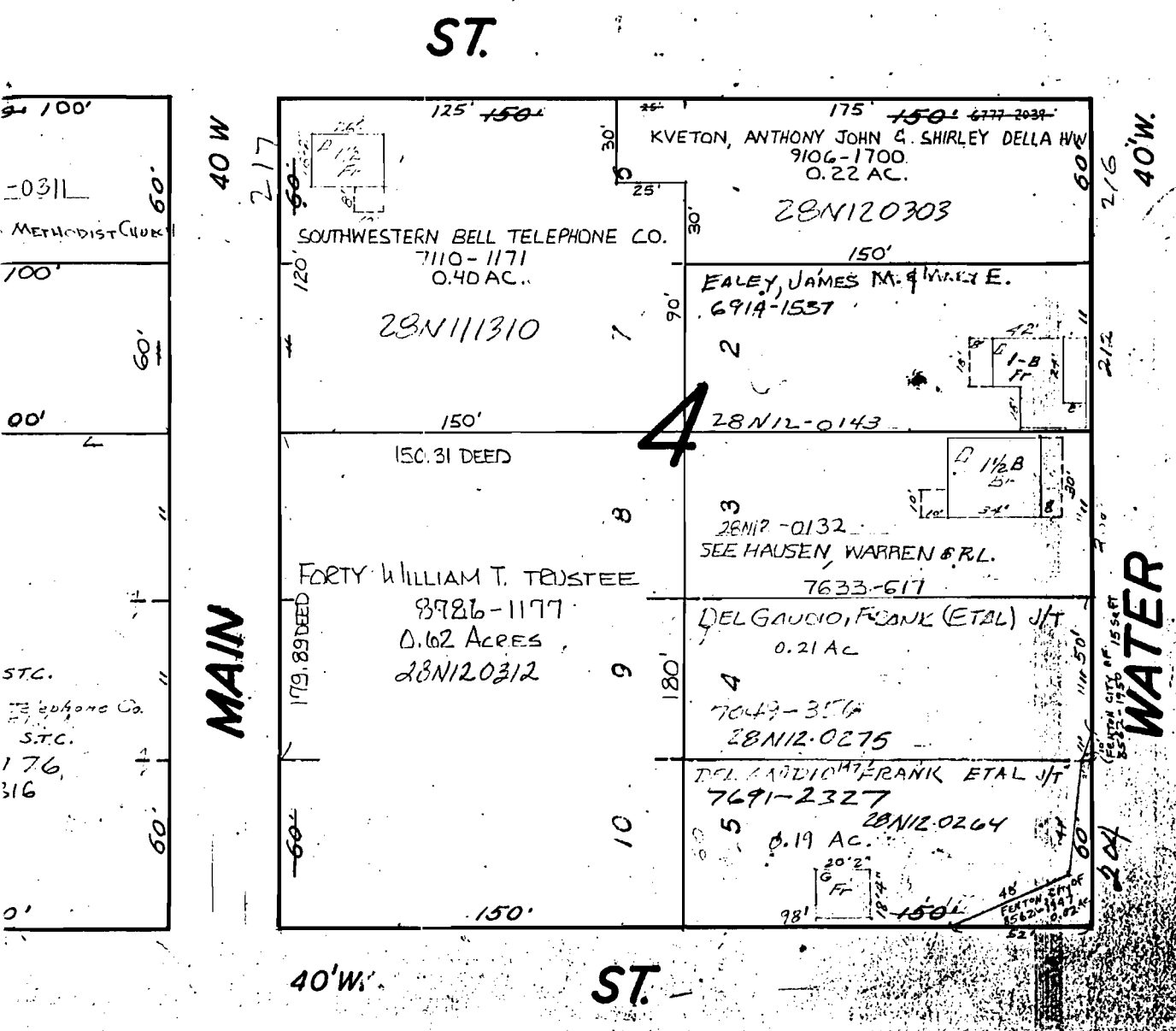
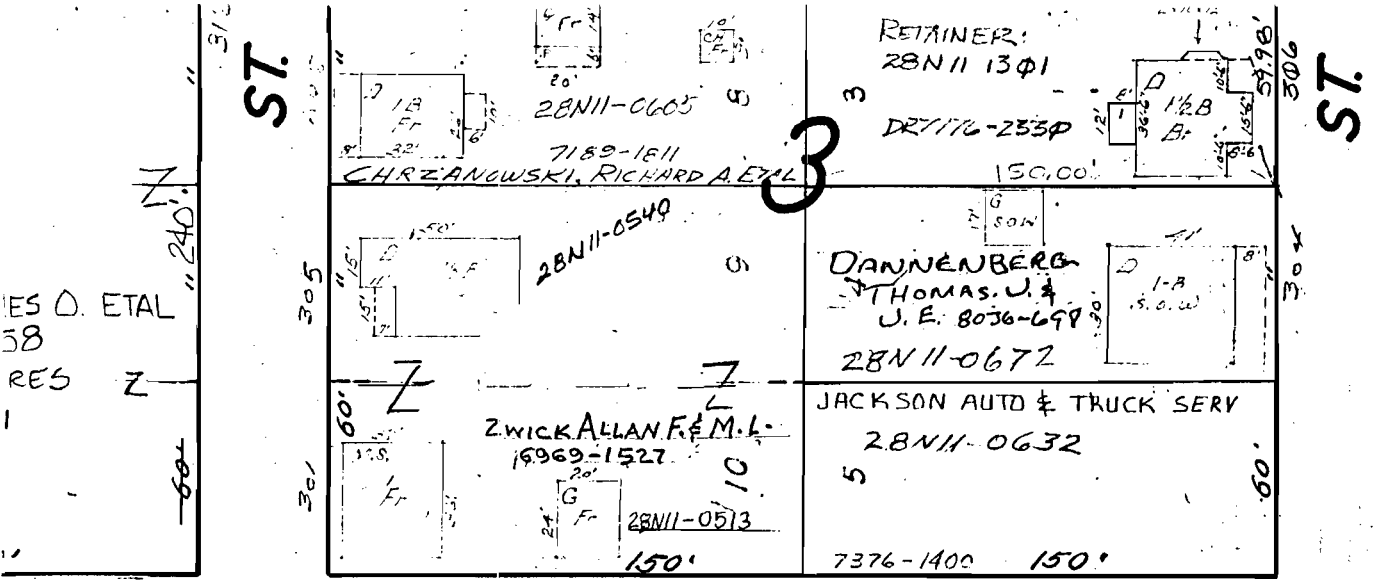
180.99



HISTORIC INVENTORY

SL-AS-027-017

1 No. 28N120143		4 Present Name(s) Joseph Belek House		1 No
2 County St. Louis		5 Other Name(s)		
3 Location of Negatives 0135-34		212 Water Street		
6 Specific Location Lot 2, Block 4, Fenton		16. Thematic Category		2. County St. Louis
7 City or Town If Rural, Township & Vicinity Fenton		17 Date(s) or Period constructed c. 1891		
8 Site Plan with North Arrow		18. Style or Design vernacular cottage 49		
		19. Architect or Engineer		4. Present Name(s) Joseph Belek House
		20. Contractor or Builder Puch R1		
		21. Original Use, if apparent residence OIA		
		22 Present Use residence		5. Other Name(s) 212 Water Street
		23 Ownership Public <input type="checkbox"/> Private <input checked="" type="checkbox"/>		
		24. Owner's Name & Address, if known James M. & Mary Ealey		
9 Coordinates UTM Lat Long		25. Open to Public? Yes <input type="checkbox"/> No <input checked="" type="checkbox"/>		6. Other Name(s)
10 Site <input checked="" type="checkbox"/> Building <input checked="" type="checkbox"/> Structure <input type="checkbox"/> Object <input type="checkbox"/>		26. Local Contact Person or Organization		
11. On National Register? Yes <input type="checkbox"/> No <input checked="" type="checkbox"/>		27. Other Surveys in Which Included		
12. Is It Eligible? Yes <input type="checkbox"/> No <input type="checkbox"/>		28. No. of Stories 1 1/2 - 1		7. Other Name(s)
13 Part of Estab. Hist. Dist.? Yes <input type="checkbox"/> No <input checked="" type="checkbox"/>		29. Basement? Yes <input checked="" type="checkbox"/> No <input type="checkbox"/>		
14. District Potent? Yes <input type="checkbox"/> No <input type="checkbox"/>		30. Foundation Material stone 40		
15 Name of Established District		31. Wall Construction frame wk		8. Other Name(s)
		32. Roof Type & Material GB SD gable, comp. 63		
		33. No. of Bays Front irr. 3 Side 3		
		34. Wall Treatment clapboard 21		9. Other Name(s)
		35. Plan Shape rectangular		
		36. Changes (Explain in #42) Addition <input type="checkbox"/> Altered <input checked="" type="checkbox"/> Moved <input type="checkbox"/>		
		37. Condition Interior Exterior good		10. Other Name(s)
		38. Preservation Underway? Yes <input type="checkbox"/> No <input checked="" type="checkbox"/>		
		39. Endangered? By What? Yes <input type="checkbox"/> No <input checked="" type="checkbox"/>		
		40. Visible from Public Road? Yes <input checked="" type="checkbox"/> No <input type="checkbox"/>		11. Other Name(s)
		41. Distance from and Frontage on Road /60'		
		Photo		
42. Further Description of Important Features The verandah extends across the front of the house at ground level, except for the south bay, which has a 2-over-2 window. Three porch posts are turned and have bases for balustrades, presently modern wrought iron. Two front doors open onto the verandah, one on the right is closely spaced between two windows. The front roof slope angles over the verandah, while the back roof slopes down to form a saltbox profile. A similar porch is in the back. A brick chimney rises from the south end of the front roof slope.				12. Other Name(s)
43 History and Significance The 1878 map of Fenton shows this as a vacant lot owned by Burkett H. Sale. Sale and his wife Sarah sold it in 1886 to Joseph Engelhardt for \$75. Engelhardt sold it in turn to Joseph Belek in 1891 for \$400. The county directory for 1893 lists a John Belek as a farmer in Fenton; perhaps this is the same person. The property was later owned by farmer John Chott of 605 Old Highway 141. After his death, this property was listed as one of several in Fenton being rented out.				
44 Description of Environment and Outbuildings Although it faces the Meramec River, this house sits near the top of a rise which keeps it dry.				
45 Sources of Information St. Louis County Recorder of Deeds, Book 35, page 37; 58, 224 and 225. St. Louis County Probate Court, #13094. On-site inspection.				13. Other Name(s)
46. Prepared by Esley Hamilton				
47. Organization St. Louis County Parks				
48. Date 10/93 49 Revision Date(s)				14. Other Name(s)





HISTORIC INVENTORY

SL-AS-027-018

1 No 28N110908		4 Present Name(s) Fenton Feed Mill		1 No
2 County St. Louis		5 Other Name(s) 412 Water Street		
3 Location of Negatives 0135-30				
6 Specific Location N parts lots 1, 2 + 3, Block 2 Fenton		16 Thematic Category 050 160		2 St. Louis
7 City or Town If Rural, Township & Vicinity Fenton		17 Date(s) or Period constructed 1898		
8 Site Plan with North Arrow		18 Style or Design vernacular 69		
		19 Architect or Engineer		4 Fenton Feed Mill
		20 Contractor or Builder		
		21 Original Use, if apparent Feed Mill 10A		
		22 Present Use Feed Mill		5 Other Name(s) 412 Water Street
		23 Ownership Public <input type="checkbox"/> Private <input checked="" type="checkbox"/>		
		24 Owner's Name & Address, if known Daniel Diehl		
9 Coordinates UTM Lat Long		25 Open to Public? Yes <input checked="" type="checkbox"/> No <input type="checkbox"/>		5 Other Name(s) 412 Water Street
10 Site <input type="checkbox"/> Building <input checked="" type="checkbox"/> Structure <input type="checkbox"/> Object <input type="checkbox"/>		26 Local Contact Person or Organization		
11 On National Register? Yes <input type="checkbox"/> No <input checked="" type="checkbox"/>		27 Other Surveys in Which Included		
12 Is It Eligible? Yes <input type="checkbox"/> No <input type="checkbox"/>		28 No. of Stories 2 1/2 - 1		5 Other Name(s) 412 Water Street
13 Part of Estab. Hist. Dist.? Yes <input type="checkbox"/> No <input checked="" type="checkbox"/>		29 Basement? Yes <input checked="" type="checkbox"/> No <input type="checkbox"/>		
14 District Potent'l? Yes <input checked="" type="checkbox"/> No <input type="checkbox"/>		30 Foundation Material stone 40		
15 Name of Established District		31 Wall Construction frame wu		5 Other Name(s) 412 Water Street
		32 Roof Type & Material gable, metal 6 ASD		
		33 No. of Bays Front irr. 5 Side 2		
		34 Wall Treatment metal sheeting 50		5 Other Name(s) 412 Water Street
		35 Plan Shape irregular		
		36 Changes (Explain in #42) Addition <input checked="" type="checkbox"/> Altered <input checked="" type="checkbox"/> Moved <input type="checkbox"/>		
		37 Condition Interior Exterior fair		5 Other Name(s) 412 Water Street
		38 Preservation Underway? Yes <input checked="" type="checkbox"/> No <input type="checkbox"/>		
		39 Endangered? By What? Yes <input checked="" type="checkbox"/> No <input type="checkbox"/> flooding		
		40 Visible from Public Road? Yes <input checked="" type="checkbox"/> No <input type="checkbox"/>		5 Other Name(s) 412 Water Street
		41 Distance from and Frontage on Road /180'		
		Photo		
42 Further Description of Important Features The center section has a peaked gable with 6-over-6 end window. The bays to the sides have flatter roofs, and a shed-roof one-story, two-bay addition extends toward Water Street. Metal sheeting appears to be in several layers. The basement entrance toward the street reveals the stone foundation, but the wing has weatherboards or piers.				5 Other Name(s) 412 Water Street
43 History and Significance The original flour mill in Fenton was a block north of here in Block 1. It had a checkered history, finally burning in 1893, according to William L. Thomas. Thomas says that this mill was built by Joseph Swantner, aided by the citizens, in 1898. Thomas wrote in 1911, "It is a 100-barrel mill, and does a fine business. The farmers of Jefferson and St. Louis counties keep it well supplied with wheat and corn." (cont'd)				
44 Description of Environment and Outbuildings				
45 Sources of Information St. Louis County Recorder of Deeds, Book 101, pages 290 and 291; 122, 474; 126, 138; 144, page number illegible; 149, 168; 328, 387; 3096, 442; 6435, 783; 8653, 2225. St. Louis County Probate Court, #17291. On-site inspection. (continued)				5 Other Name(s) 412 Water Street
46 Prepared by Esley Hamilton				
47 Organization St. Louis County Parks				
48 Date 10/93				5 Other Name(s) 412 Water Street
49 Revision Date(s)				

Fenton Feed Mill
412 Water Street

43. continued

Deeds show that Joseph Swantner bought lots 2 and 3 of block 2 in 1898 from Michael and Agnes Weil for \$2,500. Swantner borrowed \$1,000 the same day from John Chott, pledging the land "together with the flouring mill with all machinery, engine, boilers, rollers and bolting machinery, pulleys, belting, and all machinery general used in a first-class Merchant flouring mill and all dwellings thereon." The dwelling was probably the pre-existing house now numbered 8 Ferry Street.

Joseph and Annie Swantner quit-claimed all their land in St. Louis County to Matthew Swantner in 1901, and two years later, Matthew, unable to pay the mortgage, lost the property to John Chott. Chott was the farmer who owned the log farmhouse at 605 Old Highway 141. Chott kept the property only a few months, selling it early in 1904 to James Bunderson for \$2,500. Bunderson and his wife were running the mill during the time that Thomas wrote about it. They sold it in 1913 to Robert O. Schuchardt for \$7,000, "with mill machinery, belting, bolting cloth and all fixtures of said mill and all buildings and improvements thereto belonging." Schuchardt died in 1945. His son Arthur W. Schuchardt may have owned the mill at one time; he definitely owned part of Lot 1 next door, including the house at 12 Ferry Street he sold in 1953.

The 1955 county directory lists Paul Hill as the manager of the Fenton Feed Mills here. More recently the property was owned by Elmer Wille and Armand J. Moussette, who sold it in 1969 to the Fenton Feed Mill and Welding Company. It is currently owned by Daniel Diehl.

45. continued

William L. Thomas, History of St. Louis County (1911), p. 408

Della Lang, River City; The Story of Fenton, Missouri (1992), p. 28

ST.

75

75

MAIN

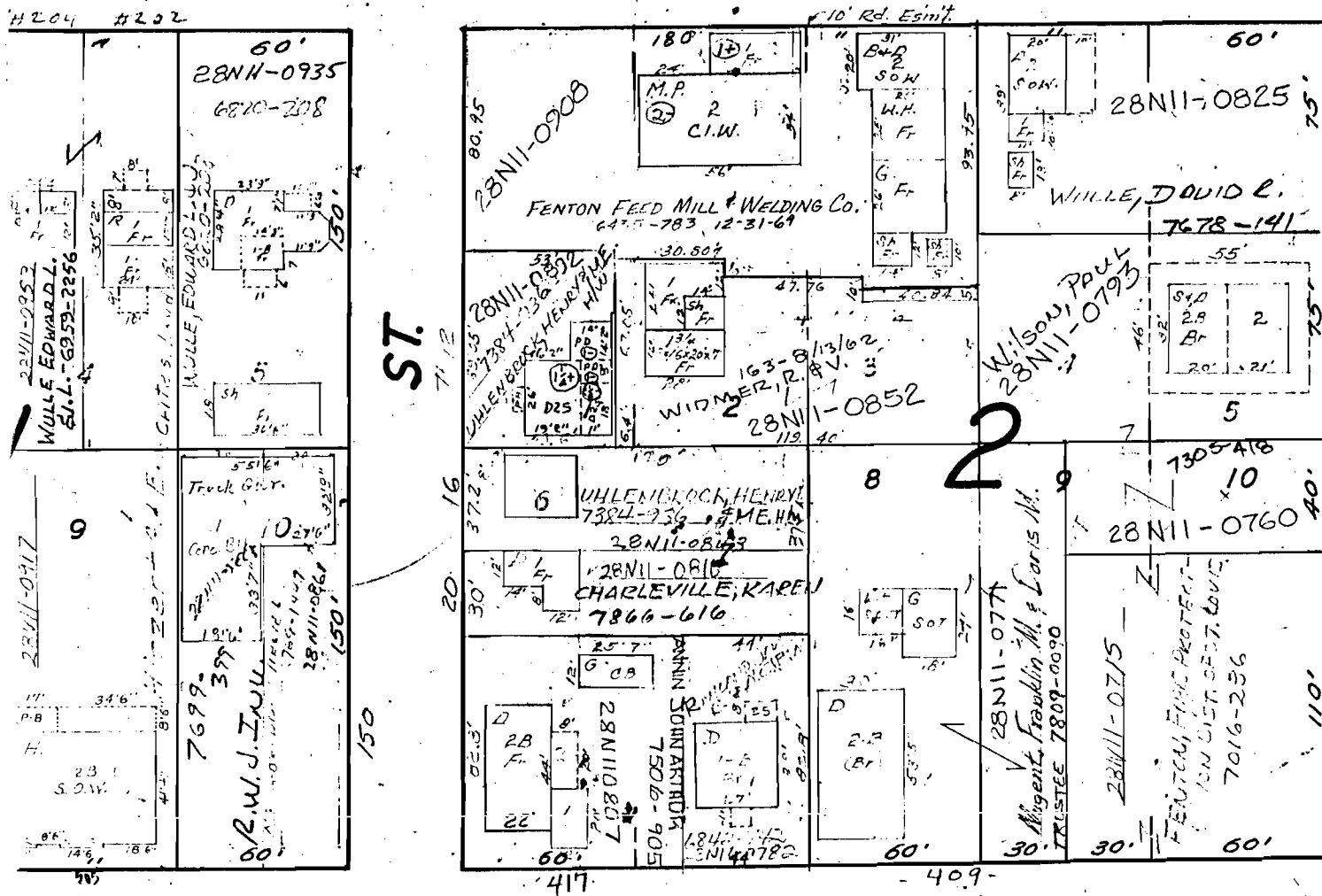
40' W

\$T.

(465

TOWN OF FENTON

Z





WAYNE
FEEDS

FENTON FEED MILL

HISTORIC INVENTORY

SL-AS-027-DIA

1 No 28U530015		4 Present Name(s) Philander Lewis, Sr., House		1 No
2 County St. Louis		5 Other Name(s)		
3 Location of Negatives 613 - 21 & 24		110 Allen Road		
6 Specific Location 5.59 acres in NW ¼ of SE ¼, 30-44-4		16 Thematic Category		2 County St. Louis
7 City or Town Meramec Tnshp., Crescent vic.		17 Date(s) or Period constructed c. 1851		
8 Site Plan with North Arrow		18 Style or Design Federal/vernacular 21 09		
9 Coordinates Lat Long		19 Architect or Engineer ADA 30		4 Present Name(s) Philander Lewis, Sr., House
10 Site II Building <input checked="" type="checkbox"/> Structure II Object II		20 Contractor or Builder Pach CB		
11 On National Register? Yes II No <input checked="" type="checkbox"/>		21 Original Use, if apparent residence DIA		
12 Is II Eligible? Yes II No II		22 Present Use vacant		5 Other Name(s) 110 Allen Road
13 Part of Estab Hist. Dist.? Yes II No <input checked="" type="checkbox"/>		23 Ownership Public II Private <input checked="" type="checkbox"/>		
14 District Potent'l? Yes II No II		24 Owner's Name & Address, if known Nancy L. Latt 631 N. Harrison, Kirkwood		
15 Name of Established District		25 Open to Public? Yes II No <input checked="" type="checkbox"/>		6 Other Name(s)
26 Local Contact Person or Organization		27 Other Surveys in Which Included		
28 No. of Stories 2-1/2		29 Basement? Yes II No II not evident		
30 Foundation Material stone 40		31 Wall Construction frame WH		7 Other Name(s)
32 Roof Type & Material gable, comp. CB		33 No. of Bays Front 5 Side 2 DR		
34 Wall Treatment clapboard 51		35 Plan Shape L-shape		
36 Changes (Explain in #42) Addition II Altered <input checked="" type="checkbox"/> Moved II		37 Condition Interior Exterior poor		8 Other Name(s)
38 Preservation Underway? Yes II No <input checked="" type="checkbox"/>		39 Endangered? By What? Yes <input checked="" type="checkbox"/> No II derelict		
40 Visible from Public Road? Yes <input checked="" type="checkbox"/> No II		41 Distance from and Frontage on Road		
42 Further Description of Important Features The front shutters are partly missing on this house. The windows, now broken, are 2-over-2. The front porch has a hipped roof, turned posts and balusters, and shelters the center door. A large stone chimney stands outside the east end. The rear wing of 1½ stories features a screened porch on the east side which wraps around to the south side of the house. An extension of the second floor over the wing has a shed roof with exposed rafters.				Photo
43 History and Significance This house appears to be the oldest of those associated with the Lewis family in the Crescent area. In 1851, Philander Preston Lewis (1825-1902), the eldest son of pioneer settler Martrom Lewis, acquired an undivided half-interest in the north half of the southeast quarter of Section 30 from the administrator of the estate of Benjamin Vogt. A few months later, Lewis and John and Mary Warner, (continued)				
44 Description of Environment and Outbuildings The adjacent properties to the east and north are also overgrown. This house has several frame sheds to the rear, and a more modern masonry dairy facility is at the west end of Allen Road where it turns north to become Crescent Road.				
45 Sources of Information Lewis family genealogy. St. Louis City Recorder of Deeds, Book W5, page 298; C6, 30; 312, 193. St. Louis County Probate Court, #2001. On-site inspection.				9 Other Name(s)
46 Prepared by Esley Hamilton				
47 Organization St. Louis County Parks				
48 Date 10/93				10 Other Name(s)
49 Revision Date(s)				

Philander Lewis, Sr., House
110 Allen Road

43. continued

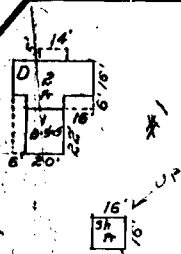
the owners of the other undivided half, made a physical division of the tract, giving Lewis the west 42 acres, extending down to the Meramec River. The house may date from that time. In 1865, following the death of his father, Philander and his brothers Rufus A. and Martrom D. made a division of the family farm, giving Philander another 95 acres extending along the west side of Crescent Road to the river. He appears to have acquired another 80 acres from his father's estate, as well.

After Philander's death, the house remained the home of his widow, the former Mary Jane Clark (1848-1930). It was then inherited by their only child, Gertrude Lewis Frazer (1881-1970), the wife of Dr. Samuel H. Frazer (1880-1907). Nancy Frazer (1904-1988), their daughter, left this property to her own daughter, Nancy Lewis Meyer Latt of Kirkwood. The buildings have deteriorated dramatically in the last few years.

746.70'

ROAD

60' W.



28U53-0015

5.594C

NANCY FRAZER MEYER
7309-1842

ALLEN

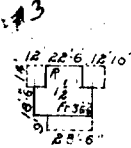
R/W 240' W

MO PAC. R.R.

21.944C

28U51-
7309

Storm Cellar



28U51-0015
NANCY FRAZER MEYER
7309-1842

18' x 18' 6"

28U51-0015

THE LEWIS FAMILY OF CRESCENT

Matrom or Matrom Lewis 10-19-1794 to 4-8-1863

- married 1. Margaret Brockman
2. Elizabeth Darby 11-2-1804 to 10-2-1867

- I. Philander Preston Lewis 10-3-1825 to 5-14-1902
married Mary Jane Clark 1848-1930
A. Gertrude Williams Lewis 1881-1970, Allen Road, Crescent
married Dr. Samuel H. Frazer 1880-1907
1. Henry Mudd Frazer 1899-1978, Crescent
a. (adopted) Sarah Frazer
married Clay, Buffalo, Mo.
2. Nancy Mary Frazer 1904-1988, Kirkwood
married 1. Meyer
a. Nancy Lewis Meyer
married Paul G. Latt, 316 West Washington 822-3692
married 2. Walter H. Brandenburg
- II. Rufus Augustus Lewis 11-22-1827 to 10-23-1906
married Martha J. Bowles 9-1-1835 to 4-2-1875
A. Elizabeth A. (Bettie) Lewis 1862-1915
married George Lynn Frazier 1861 to 1936
1. Edith Frazier died 1952
married Irvine
2. Adrian W. Frazier died 1967
married Helen Able 1901-1986
a. Elizabeth Frazier, St. Petersburg, Florida
married Theodore A. Rinehart
(I) Sarah Rinehart
(II) Ashley Rinehart
(III) Theodore A. Rinehart II, Denver
b. Richard N. Frazier
c. George D. Frazier
married Margaret R (who married 2. Davis)
(I) Lynn Frazier
married Allen Gas, 7735 Fairdale, Houston 77063
(II) Adrian W. Frazier II, Scotia, New York
(A) Helen Frazier
(B) Rufus Frazier
(III) George D. Frazier, Jr., Baltimore
(IV) Chesley Thorne Frazier
married K. W. Morrissey
"Riverside Farm," Crescent Road 63018, 587-2596
(A) Patrick Alston Morrissey
1116 Bonhomme Lake Drive 993-6589

Lewis Family of Crescent
Page Two

- B. Martrom or Matrom Caswell Lewis
 - C. Rufus A. Lewis, Jr. died 1904
married Florence Alexancer
 - 1. Florence A. Lewis
 - D. Philander P. Lewis, Jr. 1866-1918
married 1892 Maude B. Williams 1869-1942
 - 1. Margaret Lewis, born 6-28-1893
married Charles A. Dostal, Chicago, later Burlingame, Calif.
 - 2. Elizabeth Lewis, born 6-1-1895, Crescent
married Driver
- III. Martrom or Matrom D. Lewis 8-17-1836 to 5-23-1910
"Blue Grass Hill," Crescent
married 1. Susan (Suzie) Tippet 3-1-1847 to 3-9-1897
married 2. Lillian B.
A. Mary Margaret Lewis born 1889





HISTORIC INVENTORY

SL-45-027-020

1 No. 27N110023		4 Present Name(s) Philander P. Lewis, Jr., House		1 No
2 County St. Louis		5 Other Name(s)		
3 Location of Negatives 613 - 25		4355-59 Crescent Road		
6 Specific Location 85 acres in NW ¼ 30-44-4		16. Thematic Category		2. County St. Louis 50 50
7 City or Town If Rural, Township & Vicinity Meramec Tnshp., Crescent vic.		17 Date(s) or Period constructed c. 1899		
8 Site Plan with North Arrow		18. Style or Design Queen Anne 49		
		19. Architect or Engineer		
		20. Contractor or Builder Prich WA		
		21. Original Use, if apparent residence 01A		
		22 Present Use residence		
		23 Ownership Public <input type="checkbox"/> Private <input checked="" type="checkbox"/>		
		24. Owner's Name & Address, if known Nancy L. Latt 631 N. Harrison Avenue Kirkwood MO 63122		
		25. Open to Public? Yes <input type="checkbox"/> No <input checked="" type="checkbox"/>		
9 Coordinates UTM Lat Long		26. Local Contact Person or Organization		4. Present Name(s) Philander P. Lewis, Jr., House
10 Site <input type="checkbox"/> Building <input checked="" type="checkbox"/> Structure <input type="checkbox"/> Object <input type="checkbox"/>		27. Other Surveys in Which Included		
11. On National Register? Yes <input type="checkbox"/> No <input checked="" type="checkbox"/>		28. No. of Stories 2		
12. Is It Eligible? Yes <input type="checkbox"/> No <input type="checkbox"/>		29. Basement? Yes <input type="checkbox"/> No <input checked="" type="checkbox"/> not evident		
13 Part of Estab. Hist. Dist.? Yes <input type="checkbox"/> No <input checked="" type="checkbox"/>		30. Foundation Material stone 40		
14. District Potent? Yes <input type="checkbox"/> No <input checked="" type="checkbox"/>		31. Wall Construction frame WA		
15 Name of Established District		32. Roof Type & Material 16 cross gable, comp.		
		33. No. of Bays Front 3 Side irr. 63		
		34. Wall Treatment 64 99 asbestos siding		
		35. Plan Shape irregular		
		36. Changes (Explain in #42) Addition <input checked="" type="checkbox"/> Altered <input checked="" type="checkbox"/> Moved <input type="checkbox"/>		5. Other Name(s) 4355-59 Crescent Road
		37. Condition Interior Exterior poor		
		38. Preservation Underway? Yes <input type="checkbox"/> No <input checked="" type="checkbox"/>		
		39. Endangered? By What? Yes <input checked="" type="checkbox"/> No <input type="checkbox"/> deterioration		
		40. Visible from Public Road? Yes <input checked="" type="checkbox"/> No <input type="checkbox"/>		
		41. Distance from and Frontage on Road		
42. Further Description of Important Features This house has the gable to front and a sharper-angled gable to the south side. The porch wraps around the front of the house with columns but no balusters. The left side of the front gable extends down to the porch roof and is punctuated by a large shed-roof dormer that hugs the south gable. A one-story shed-roof wing is attached to the rear.				Photo
43 History and Significance This house stands on part of the large estate assembled in Crescent by Martrom Lewis (1794-1863), for whom Lewis Road is named. His son Rufus A. Lewis (1827-1906) inherited this property and sold it in 1899 to his son Philander P. Lewis, Junior (1866-1918), who was named for an uncle. The current owner is another member of the family, a granddaughter of the original Philander P. Lewis (1825-1902). (continued)				
44 Description of Environment and Outbuildings The house sits on a hill north and west of Crescent Road. To the south and behind are outbuildings while immediately in front sits a one-story modern brick residence with frame gable and small windows.				
45 Sources of Information St. Louis County Recorder of Deeds, Book 122, page 156. Lewis Family Genealogy. St. Louis County Probate Court, #5088. St. Louis Globe-Democrat, obituary January 28, 1919. On-site inspection.				46. Prepared by Esley Hamilton
				47. Organization St. Louis County Parks
				48. Date 10/93
				49. Revision Date(s)

Philander P. Lewis, Jr., House
4355-59 Crescent Road

43. continued

Rufus A. Lewis's house was apparently on the east side of Lewis Road south of the Frisco (now Burlington Northern) tracks, so this house was probably built by Philander. A curious feature of the deed, however, is the provision of a life estate for Rufus A., "which entitles him to all of the usufruct of said land during his natural life." Philander was appointed head of the State Board of Agriculture by Governor Hadley and served under three governors. He was a founder of the Bank of Eureka in 1904 and was "a recognized authority on all matters pertaining to dairying," according to his obituary. He died at home in Crescent, where he had a large dairy farm.



HISTORIC INVENTORY

SL-AS-027-021

1 No 28R210020		4 Present Name(s) Carl S. Bauman Chapel		1 No
2 County St. Louis		5 Other Name(s)		
3 Location of Negatives 613 - 2		6480 Beaumont Reservation Drive		
6 Specific Location 1,196.80 acres in Sections 35 and 36, T44 R4		16 Thematic Category		2 County St. Louis
7 City or Town If Rural, Township & Vicinity Queeny Tnshp., nr. Crescent		17 Date(s) or Period constructed 1957		
8 Site Plan with North Arrow		18 Style or Design Wrightian 70 79		
		19 Architect or Engineer Eric Smith		4 Present Name(s) Carl S. Bauman Chapel
		20 Contractor or Builder		
		21 Original Use, if apparent chapel 06A		
		22 Present Use chapel		5 Other Name(s) 6480 Beaumont Reservation Drive
		23 Ownership Public <input type="checkbox"/> Private <input checked="" type="checkbox"/>		
		24 Owner's Name & Address, if known St. Louis Area Council Boy Scouts of America 4568 W. Pine, St. Louis 63108		
9 Coordinates UTM Lat Long		25 Open to Public? Yes <input checked="" type="checkbox"/> No <input type="checkbox"/>		6480 Beaumont Reservation Drive
10 Site <input type="checkbox"/> Building <input checked="" type="checkbox"/> Structure <input type="checkbox"/> Object <input type="checkbox"/>		26 Local Contact Person or Organization		
11 On National Register? Yes <input type="checkbox"/> No <input checked="" type="checkbox"/>		27 Other Surveys in Which Included		
12 Is It Eligible? Yes <input type="checkbox"/> No <input type="checkbox"/>				6480 Beaumont Reservation Drive
13 Part of Estab. Hist. Dist.? Yes <input type="checkbox"/> No <input checked="" type="checkbox"/>		14 District Potent'l? Yes <input type="checkbox"/> No <input checked="" type="checkbox"/>		
15 Name of Established District				
42. Further Description of Important Features The timber rafters of the dominant high-pitched roof rest on concrete bases. The building is open at ground level along both sides and at both gable ends. A lower, nearly flat roof shelters the base of the building and is supported on brackets projecting out from the rafters and forming a triangular pattern, which is accented by red coloring against the dark brown natural wood. A bargeboard around this lower roof (continued)				Photo
43 History and Significance The chapel is the outstanding building on the Beaumont Scout Reservation and one of the most interesting religious buildings of its era in the St. Louis area. Scouting began in St. Louis in 1911, when Ernest Thompson Seaton, the Chief Scout of the National Council, visited St. Louis and urged the formation of a St. Louis council. One of the Council's functions was the provision of camps to serve area scouts. (cont'd)				
44 Description of Environment and Outbuildings The chapel is situated about a half mile from the camp entrance. The entrance is marked by a rock-face, broken-course stone pylon accented with triangles that repeat the motif of the chapel. East of the chapel, the drive turns south and continues for a total of 2.4 miles along Little Antire Creek. (cont'd)				
45 Sources of Information St. Louis Construction Record, January 1955, p. 8; May 12, 1959; October 8, 1968. St. Louis Chapter, American Institute of Architects, <u>Progress Through Architecture</u> (1959), p. 60. On-site inspection. (continued)				6480 Beaumont Reservation Drive
46 Prepared by Esley Hamilton				
47 Organization St. Louis County Parks				
48 Date 10/93				6480 Beaumont Reservation Drive
49 Revision Date(s)				

Carl S. Bauman Chapel
6480 Beaumont Reservation Drive

42. continued

decorated with red brackets on the outside. Inside, a corresponding frieze is inscribed with the twelve qualities of a boy scout. Above the front platform is "XII A Boy Scout is Reverent." The terrace at both sides of the chapel is extended to the front in a fieldstone prow overlooking the hillside. On the uphill side, a chain link fence has been angled across the back to deter potential climbers. The chapel is situated partway up a considerable hill on the north side of the main camp drive and is approached through a cleared pine woods, with a thick deciduous woods behind it. A gravel path with timber steps leads on axis to the chapel.

43. continued

In 1947, Morton D. May, then vice president of the May Company and chairman of the Camping Committee of the St. Louis Area Council, arranged for the purchase of 2,353 acres of the old Ranken tract. William J. Brittain later described it as "hilly, largely unimproved land dotted with caves, traversed by a three-mile stream [Little Antire Creek], served by four known springs, and with an abundance of arrowheads indicating early Indian occupancy." Funds for this purchase were obtained from the Louis D. Beaumont Foundation, left as a bequest in 1942 by May's great uncle, who was a cofounder with David May of the May Company department stores, and the husband of May's sister Rosa. Born Louis Dudley Schoenberg in 1857 in Dayton, Ohio, Beaumont changed his name to the French form after living many years in Paris. May's father, Morton J. May, was one of three Beaumont Foundation trustees.

The tract, about half of which is in Jefferson County, was dedicated October 2, 1948, but major development waited until 1953, when May called for a fund-raising drive to build a training center, trading post, lodges, council ring, swimming pool, headquarters building, and staff quarters. The chapel was originally dedicated to Walter W. Head (1877-1954) by General American Life Insurance Company, which he had founded in 1933. Head had served as president of the National Council of Boy Scouts for twenty years, from 1926 to 1946. The architect was Eric Smith (born 1916), a former Eagle Scout. His partnership with Robert Entzeroth became one of best known local firms of the 1960s and 1970s, designing the University City Public Library, the Gaylord Music Library at Washington University, the Pierre Laclède Center, and the former Missouri Savings Association, the latter two marking two corners of Hanley and Forsyth in Clayton.

The chapel was restored in 1989 after a period of neglect and renamed the Carl S. Bauman Chapel after the longtime scoutmaster of Troop 90, Shaare Emeth Temple.

Carl S. Bauman Chapel
6480 Beaumont Reservation Drive

44. continued

Most camp buildings are unassuming in design, but the Cub Scout area and the Wright Lodge are more consciously designed.

45. continued

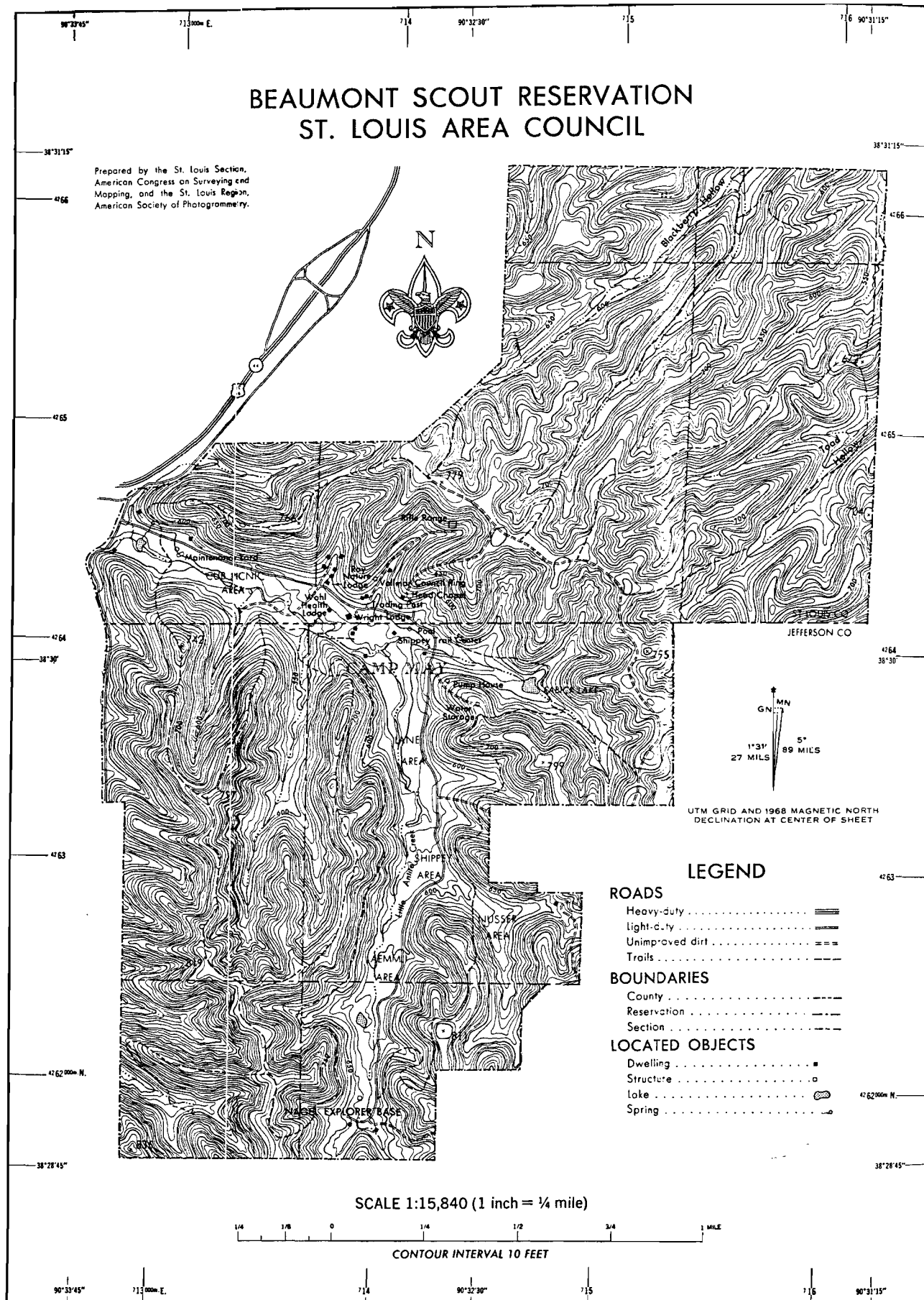
St. Louis Globe-Democrat, "\$15,000,000 Left Charity by Beaumont," Feb. 3, 1943.

Missouri Historical Society. Bulletin, Vol. 4 (1954), pp. 521-522, memorial biography of Walter W. Head.

William J. Brittain, The Spirit of Scouting '76 (St. Louis Area Council, Boy Scouts of America, 1976), pp. 7, 84-87, 96-98.

Tim O'Donnell, St. Louis Area Office, Boy Scouts of America.

William J. Brittain, The Spirit of Scouting '76
St. Louis Area Council, Boy Scouts of America, 1976





HISTORIC INVENTORY

SL-AS-027-022

1 No		4 Present Name(s)		1 No
pt. 28T430037		Crescent Community Cemetery		
2 County		5 Other Name(s)		
St. Louis		Lewis Cemetery		2. County
3 Location of Negatives				
613 - 30				
6 Specific Location		16. Thematic Category		4 Present Name(s)
Allen Road, in		17 Date(s) or Period		
NW ¼ Section 29 T44 R4		earliest marked burial 1859		
7 City or Town		18. Style or Design		4 Present Name(s)
Meramec Tnshp., nr. Crescent		19. Architect or Engineer		
8 Site Plan with North Arrow		20. Contractor or Builder		
VTC.		21. Original Use, if apparent		4 Present Name(s)
		cemetery 07A		
		22 Present Use		
		23 Ownership		4 Present Name(s)
		Public <input type="checkbox"/>		
		Private <input checked="" type="checkbox"/>		
		24. Owner's Name & Address,		4 Present Name(s)
		if known		
		Arthur F. Kerckhoff		
		20 Picardy Ln., St. Louis 63124		4 Present Name(s)
		25. Open to		
		Public? Yes <input type="checkbox"/>		
		26. Local Contact Person or Organization		4 Present Name(s)
		27. Other Surveys in Which Included		
9 Coordinates		28. No. of Stories		4 Present Name(s)
UTM		29. Basement? Yes <input type="checkbox"/>		
Lat		No <input type="checkbox"/>		
Long		30. Foundation Material		4 Present Name(s)
		31. Wall Construction		
		32. Roof Type & Material		
10		33. No. of Bays		4 Present Name(s)
Site <input checked="" type="checkbox"/>		Front Side		
Building <input type="checkbox"/>		34. Wall Treatment		
11. On National		35. Plan Shape		4 Present Name(s)
Register? Yes <input type="checkbox"/>		36. Changes		
No <input checked="" type="checkbox"/>		(Explain in #42)		
12. Is It		37. Condition		4 Present Name(s)
Eligible? Yes <input type="checkbox"/>		Interior		
No <input type="checkbox"/>		Exterior good		
13. Part of Estab		38. Preservation		4 Present Name(s)
Hist. Dist.? Yes <input type="checkbox"/>		Underway? Yes <input type="checkbox"/>		
No <input checked="" type="checkbox"/>		No <input checked="" type="checkbox"/>		
14. District		39. Endangered?		4 Present Name(s)
Yes <input type="checkbox"/>		By What? Yes <input type="checkbox"/>		
Potent'l? No <input type="checkbox"/>		No <input checked="" type="checkbox"/>		
15. Name of Established District		40. Visible from		4 Present Name(s)
		Public Road? Yes <input checked="" type="checkbox"/>		
		No <input type="checkbox"/>		
42. Further Description of Important Features		41. Distance from and		4 Present Name(s)
The cemetery is set on rolling ground		Frontage on Road		
with a rivulet going through it. The oldest part is on rising ground		586' / 20'		
at the south end. Here monuments are closely spaced. Most notable				4 Present Name(s)
are eight of the Lewis family monuments, which have double plinths				
supporting large horizontal blocks carved to represent scrolls,				
unfurling from the top down the east side to reveal the name and				4 Present Name(s)
dates of the deceased. The monument to Martrom Lewis, the family				
founder, has a bronze marker in front of it. (continued)				
43. History and Significance		46. Prepared by		4 Present Name(s)
This cemetery is on a site acquired by Rufus A. Lewis (1827-1906) some-		Esley Hamilton		
time before 1862. He was the second son of Martrom Lewis (1794-1863), pioneer settler		47. Organization		
in the area. The first burial seems to have been Augustus W. Lewis (1824-12/31/1859),		St. Louis County Parks		4 Present Name(s)
a brother to Rufus. Martrom Lewis himself was buried here in 1863. At some point, Rufus		48. Date		
and his wife Emma deeded the oldest part of the cemetery, a plot 50 by 80 feet, (cont'd)		49. Revision Date(s)		
44. Description of Environment and Outbuildings		10/11		4 Present Name(s)
The cemetery is set today within the largely untended				
acres of the former Pevely Dairy property. It is approached from Allen Road to the				
north via an attractive lane, fenced in wire and with a galvanized gate. Large cedars				4 Present Name(s)
and other trees dot the grounds.				
45. Sources of Information				4 Present Name(s)
St. Louis County Recorder of Deeds, Book 38, p. 345; 39, 5.				
St. Louis Genealogical Society.				
On-site inspection.				4 Present Name(s)

Photo

Crescent Community Cemetery
Lewis Cemetery

42. continued

indicating his service in the War of 1812. To the north more recent graves are on the high ground on the east side of the lot, with the Monroe monument of paired hearts being the most notable.

43. continued

to St. Louis County. Then on November 22, 1887, they deeded a larger tract, about 180 feet by 732 feet, to the Crescent Cemetery Association, with an access road 20 feet wide extending 586 feet north to Allen Road and the Frisco Railroad tracks. A second deed from adjacent property owners Thomas Ranken, Jr., and David Ranken, accounted for some slight encroachment of the cemetery onto their property. These tracts are not property delineated on county property maps today.

CRESCENT COMMUNITY CEMETERY, Crescent MO Allen and Vera Eaklor

Once the burying ground of the Lewis family, early residents. Still in use.

HORNEKER, Caroline 1852 - 1904
 George Sr. 1812 - 1900
 George Jr. 1835 - 1906
 George Frank 1871 - 1895
 Mary nee Gudermuth w/George Jr.
 1847 - 1880
 Johnny, infant no date
 MOTTERT, Paul Francis b-d 1903
 s/Daniel & Mathilda
 GUDERMUTH, Elizabeth d 1/10/1892 ae 72y
 George 3/11/1850 - 4/17/1912
 WATSON, Laurette Janet 12/11/1925-9/11/1927
 LAMBACH, August 4/13/1831 - 12/24/1899
 Elizabeth nee Gudermuth w/August
 1/15/1842 - 4/15/1873
 W and C., no dates
 HORN, David 9/14/1837 - 8/22/1886
 Eliza 4/19/1809 - 1/29/1873
 Louis J. 2/12/1868 - 7/23/1896
 George M. 8/18/1871 - 8/28/1874
 Clara G. w/J.M. 4/26/1844-2/24/1875
 Joseph M. 2/20/1875 - 8/24/1875
 BACHLE, Louis L. 1854 - 1916
 HARNES, James 6/15/1854-3/21/1922 Father
 BEACH, David 1872-1954
 Rachel 1871-1920
 ROQUES, Ellen 1846 - 1916 w/Joseph
 Thomas Lemoine s/TL & LD b-d 1909
 FRANZ, Mary 10/30/1879 - 5/6/1907
 LINTHORST, Henry 1862 - 1905
 LOWE, Rev. W. M. 12/8/1842 - 5/1/1918
 Emily M. 1841-1912 w/Rev W.
 ALTMAN, Minnie w/Ernest b Rosenthal, Hessen
 6/25/1832 - 11/21/1906
 Ernest b Zelle, Germany Capt Co C 75
 Ill Vol 5/16/1825 - 11/21/1906
 DACE, Pauline J. 1834 - 1924
 WARNER, family of John:
 Maria A. age 66y Wife
 Joseph A. ae 21y Son
 Florence E. DACE w/J.A. WARNER
 12/6/1868 - 9/22/1908
 Their d/Pauline J. Sep-1907-11/11/1908
 Josephine nee NICKOLAS w/Thos Warner
 d 4/29/1890 ae 44y
 Thosau 12/6/1838 -
 VAN HORN, Maggie E. nee Detweiler w/Charles
 1/30/1855 - 2/29/1884
 B. A. d 10/3/1878 ae 11 c/Charles
 L. E. d 3/7/1882 ae 18a "
 Charles H. 1849 -
 Julia 1856 - 1913
 Henry 12/25/1820 - 5/2/1867
 Rachel 2/18/1829 - 11/22/1895
 WILLIAMS, Elomise 1845 - 1928
 J. T. 1845 - 1911
 W. J. 1872 - 1909
 AUNT SILLAR, a slave
 FRAZIER, George Lynn 1861 - 1936
 Bettie Lewis 1862 - 1915
 LEWIS, inf d/Rufus & Florence 12/11/1896
 Virginia Alexander d " 8/11/1901-4/17/1902
 Maude E. 1869 - 1942
 Philander P. 1866 - 1919
 COPLEY, Catherine Lewis 1866 - 1960
 HOLDEN, Randle L. 1869 - 1902
 Martie E. 1872 - 1901
 LEWIS, Adrain Bowles 7/26-12/18/1881 s/RA & E
 Philander P. 10/3/1825 - 5/14/1902
 Mary Jane 1848 - 1930

FRAZER, Samuel H. 1880 - 1907
 TIPPETT, Peregrine d 10/8/1866 ae 60y
 Susan d 8/16/1880 ae 72y
 Philip L. 7/29/1839-9/20/1895
 LONG, Mary Lewis w/Daniel Reid
 12/12/1889 - 12/17/1939
 LEWIS, Martrom D. 8/17/1836-5/23/1910
 Perry Lee 3/3/1865 - 12/22/1869
 August W. 9/3/1863 - 12/25/1869
 Sue Bettie 8/31/1868-12/16/1869
 Edmond A. 8/20/1868 - 12/18/1869
 Susie d/Martrom D. & Susan
 6/22/1883 - 6/1/1887
 Susie Tippet w/Martrom D.
 3/1/1847 - 3/9/1897
 James A. 4/22-12/31/1869 s/Rufus
 Martha J. w/Rufus 9/1/1835 -
 4/2/1875
 Rufus A. 11/22/1827 - 10/23/1906
 John A. 12/4/1858 - 7/27/1892
 Martrom 10/19/1794 - 4/8/1863
 Elizabeth Darby 11/2/1804-10/2/67
 Augustus W. 1/11/1824-12/31/1859
 Milton L. d 2/25/1860 ae 72y 6m
 DEVINNEY, Elizabeth L. formerly wife of
 Augustus Lewis, d/Rev William
 Matthews d 6/18/1908 in 87th y
 RICHARDSON, Thomas J. 1853-1912 Brother
 Amos 1826 - 1910
 HUBBARD, George E. 1856 - 1913

There are many unmarked graves;
 some are marked only by rocks.

++ ++ ++



HISTORIC INVENTORY

X-AS-027-023

1 No. pt. 28T430037		4 Present Name(s) Pevely Dairy Farm Main House		1 No
2 County St. Louis		5 Other Name(s)		
3 Location of Negatives 0308-32		248 Lewis Road		
6 Specific Location		16. Thematic Category	28. No. of Stories 1-1/2-1	2. County St. Louis
7 City or Town If Rural, Township & Vicinity Meramec Township, Crescent vic		17 Date(s) or Period constructed c. 1900	29. Basement? Yes <input checked="" type="checkbox"/> No <input type="checkbox"/>	
8 Site Plan with North Arrow		18. Style or Design modified bungalow	30. Foundation Material stone 40	
		19. Architect or Engineer	31. Wall Construction frame, stone wu 40	
		20. Contractor or Builder	32. Roof Type & Material HP hip, gable, comp 63	
		21. Original Use, if apparent residence 01A	33. No. of Bays Front irr. 6 Side irr. DR	
		22 Present Use residence	34. Wall Treatment clapboard 21	
		23 Ownership Public <input type="checkbox"/> Private <input checked="" type="checkbox"/>	35. Plan Shape irregular	
		24. Owner's Name & Address, if known Arthur F. Kerckhoff 20 Picardy Lane 63124	36. Changes (Explain in #42) Addition <input checked="" type="checkbox"/> Altered <input checked="" type="checkbox"/> Moved <input type="checkbox"/>	
		25. Open to Public? Yes <input type="checkbox"/> No <input checked="" type="checkbox"/>	37. Condition Interior Exterior good	
9 Coordinates UTM Lat Long		26. Local Contact Person or Organization	38. Preservation Underway? Yes <input type="checkbox"/> No <input checked="" type="checkbox"/>	4. Present Name(s) Pevely Dairy Farm Main House
10 Site <input type="checkbox"/> Building <input checked="" type="checkbox"/> Structure <input type="checkbox"/> Object <input type="checkbox"/>		27. Other Surveys in Which Included	39. Endangered? By What? Yes <input checked="" type="checkbox"/> No <input type="checkbox"/> redevelopment	
11. On National Register? Yes <input type="checkbox"/> No <input checked="" type="checkbox"/>			40. Visible from Public Road? Yes <input type="checkbox"/> No <input checked="" type="checkbox"/>	
12. Is It Eligible? Yes <input type="checkbox"/> No <input type="checkbox"/>			41. Distance from and Frontage on Road	
13 Part of Estab. Hist. Dist.? Yes <input type="checkbox"/> No <input checked="" type="checkbox"/>				
14. District Potent'ly? Yes <input checked="" type="checkbox"/> No <input type="checkbox"/>				
15 Name of Established District				
42. Further Description of Important Features Extension to roof all across the front of the house suggests that it was once a porch like the one on the other house here, but later enclosed with clapboard. Three low dormers have overhanging hipped roofs and paired 6-pane windows. Windows on first floor alternate standard double-hung with full-length paired multipane windows.		Photo		
43 History and Significance This property, widely known as the Pevely Dairy Farm, was actually first developed by John T. Milliken, who at the time of his death was called a Modern Midas and (wrongly, it turned out) the richest man in St. Louis. He had come to St. Louis a poor man in 1880 and had made his fortune in oil and grain speculations. The John T. Milliken Company at Third and Cedar, a chemical manufacturing concern, (continued)				
44 Description of Environment and Outbuildings Small gabled stone building is in front yard. Wall of porous stone with harder stone voussours frames iron gate in front of main drive. In addition to the main tract of 408.64 acres, the Pevely Dairy Farm includes three other tracts north (continued)		46. Prepared by Esley Hamilton		
45 Sources of Information Chesterfield, Ladue, and Wydown-Forsyth Surveys. St. Louis Globe-Democrat, "May Patrick Milliken, widow of John T." December 7, 1942; "D.C. Kerckhoff, Pevely Dairy Co. President, Dies," April 30, 1945; "Arthur Kerckhoff Dies." August 25, '67. On-site inspection. (continued)		47. Organization St. Louis County Parks		
		48. Date 10/93 49. Revision Date(s)		

Pevely Dairy Farm, Main House
248 Lewis Road

43. continued

prospered during World War I but was sold to Abbott Laboratories of Chicago in 1927. In the city, Milliken lived at 1150 Belt Avenue at Bartmer for many years, moving to 35 Portland Place about 1917.

Milliken bought a total of 124.67 acres in Crescent in 1899 from Bryan and Amanda J. Obear, paying \$5,000. That tract included the site of the present house and barn complex. In 1901 he bought another 130.88 acres between there and the Meramec River from Rufus A. Lewis and his daughter Elizabeth Lewis Frazier.

Milliken was described as "a small, wiry, kindly-faced man of quiet ways. One of his chief hobbies was flowers, and at his country home at Crescent, he spent considerable time in his hothouses. He loved the open and was often seen wandering about the fields." He died in 1919 during the influenza epidemic, leaving a widow (the former May Patrick, who survived until 1942), a son, and two daughters. Harriet married W. Gillespie Moore, an officer of Boatmen's Bank, and they built 20 Wydown Terrace in 1922. Emily in 1926 became the second wife of J. D. Wooster Lambert of Lambert Pharmacal Co., who had just built 15 Pine Valley Drive in the St. Louis Country Club; they were later divorced.

The Kerckhoff family traces its origins here to Casper H. Kerckhoff, who came from Germany in 1841. He bought land in Pevely, Jefferson County, shortly after the Mexican War and started a dairy farm using the recently introduced Jersey cattle. After the construction of the Iron Mountain Railway, Pevely became one of the greatest shipping points in the country for milk and butter. His son Martin moved to St. Louis in 1887 and formed the Pevely Dairy, with offices at 1312 South Seventh Street. A new plant was built at 3301 Park Avenue in 1903. Martin's son Daniel, born 1878, was successful in obtaining several important concessions at the 1904 World's Fair, including the east and west pavilions of the Cascade, the American Inn, and the German House. A third new plant was opened at Grand and Chouteau in 1916, shortly after Martin's death. Daniel then took over as president. He lived at 3640 Utah Place until 1921, when he purchased Milliken Farm in Crescent. Married three times, he died in 1945. The Globe-Democrat reported at that time, "Mr. Kerckhoff's estate at Crescent is a show place in St. Louis County, has large herds of cattle and greenhouses where thousands of rose bushes are grown. Mr. Kerckhoff has donated thousands of rose bushes, particularly in Clyaton for Shaw Park and Parkways. He is known as a parton of the arts." He left one daughter and seven sons, five of whom participated in the business. Elmer M. Kerckhoff (1900-1970), lived at Elm Farm, now 440 Hunters Hill, Chesterfield. The second son, Arthur F. Kerckhoff (1903-1967) was elected president of the firm in 1947 and moved from 6254 Wydown Boulevard in Clayton to the Crescent estate, which was called the Pevely Dairy Farm. His son, Arthur F. Kerckhoff, Jr., moved in 1965 to 20 Picardy Lane, Ladue.

Pevely Dairy Farm, Main House
248 Lewis Road

43. continued

In recent years, the future of the Pevely Dairy Farm has been the subject of much speculation. St. Louis County considered buying it for a park but decided the cost was too high. A plan to build a golf course there with houses surrounding it on three-acre lots has been reviewed by the county but not acted on. Although the isolation of the site that once inhibited development is now an attractive quality, development to a higher level of density will not be possible under county guidelines until the construction standard of Lewis Road is improved.

44. continued

of the Missouri Pacific and Burlington Northern (originally Frisco) tracts and totalling 279.25 additional acres. The present entrance is from the south off Lewis Road and down a curving lane lined with cedars. The original entrance, still usable, was from the northwest off Allen Road. The ground, now heavily overgrown, slopes down to the north and west toward the Meramec River. Considerably west of the main complex, the Crescent Community Cemetery forms an enclave, also accessible from Allen Road. The legal description of the farm includes 120 acres in the southeast quarter of Section 29, 37 acres in the southwest quarter, and most of the northwest quarter, as well as about 120 acres of section 20 lying south of the Meramec River. The entrance on Lewis Road is in the northeast quarter of Section 32.

45. continued

Missouri Historical Society, Necrology Scrapbook X, p. 140; XI, pp. 17-18; XXIII, p. 36

Missouri Historical Society. Bulletin, Vol. XXVII (1971), p. 165,
memorial biography of Elmer M. Kerckhoff

Walter P. Tracy, St. Louis Leadership (1944), p. 167

St. Louis Commerce Magazine, April 1987, p. 92

St. Louis County Recorder of Deeds, Book 116, page 29; 125, 497; 2650, 167; 2684, 610





HISTORIC INVENTORY

SL-AS-027-024

1 No pt 28T430037		4 Present Name(s) Pevely Dairy Farm, Second House		1 No	
2 County St. Louis		5 Other Name(s)		2. County St. Louis	
3 Location of Negatives 0308-30		248 Lewis Road			
6 Specific Location NE 1/4 Section 29, T44 R4		16. Thematic Category		28. No. of Stories 1-1/2	
7 City or Town If Rural, Township & Vicinity Meramec Township, Cresent vic		17 Date(s) or Period constructed c. 1925		29. Basement? Yes <input checked="" type="checkbox"/> No <input type="checkbox"/>	
8 Site Plan with North Arrow		18. Style or Design modified bungalow 32		30. Foundation Material stone 40	
		19. Architect or Engineer P. H. 20 40		31. Wall Construction stone UD	
		20. Contractor or Builder P. H. 0 H		32. Roof Type & Material 16 cross, gable, comp.	
		21. Original Use, if apparent residence 01A		33. No. of Bays Front irr 4 Side irr 63	
		22 Present Use residence		34. Wall Treatment 40 squared, broken course	
		23 Ownership Public <input type="checkbox"/> Private <input checked="" type="checkbox"/>		35. Plan Shape L - shape	
		24. Owner's Name & Address, if known Arthur F. Kerckhoff 20 Picardy Lane 63124		36. Changes (Explain in #42) Addition <input checked="" type="checkbox"/> Altered <input checked="" type="checkbox"/> Moved <input type="checkbox"/>	
9 Coordinates UTM Lat Long		25. Open to Public? Yes <input type="checkbox"/> No <input checked="" type="checkbox"/>		37. Condition Interior Exterior poor	
10 Site <input type="checkbox"/> Building <input checked="" type="checkbox"/> Structure <input type="checkbox"/> Object <input type="checkbox"/>		26. Local Contact Person or Organization		38. Preservation Underway? Yes <input type="checkbox"/> No <input checked="" type="checkbox"/>	
11. On National Register? Yes <input type="checkbox"/> No <input checked="" type="checkbox"/>		12. Is Eligible? Yes <input type="checkbox"/> No <input type="checkbox"/>		39. Endangered? By What? Yes <input checked="" type="checkbox"/> No <input type="checkbox"/> redevelopment	
13 Part of Estab Hist. Dist? Yes <input type="checkbox"/> No <input checked="" type="checkbox"/>		14. District Potent'l? Yes <input checked="" type="checkbox"/> No <input type="checkbox"/>		40. Visible from Public Road? Yes <input type="checkbox"/> No <input checked="" type="checkbox"/>	
15 Name of Established District		27. Other Surveys in Which Included		41. Distance from and Frontage on Road	
42. Further Description of Important Features House has long continuous screen porch across front and enclosed porch of two wide bays in back. Double hung windows are 6-over-6. Outside stone chimney is at north end of house. Descending ground at rear exposes about half the basement.				Photo	
43 History and Significance Stylistically, this house appears to be somewhat later in date than the original house nearby. It probably dates from shortly after the property was purchased by the Kerckhoffs. For more history, see "Pevely Dairy Farm, Main House."				5 Other Name(s) 248 Lewis Road	
44 Description of Environment and Outbuildings This house is situated at right angles to the main house, just southwest of that house's drive. Behind it is a large complex of dairy barns, now in ruinous condition.					
45 Sources of Information see Pevely Dairy Farm, Main House. On-site inspection.		46. Prepared by Esley Hamilton			
		47. Organization St. Louis County Parks			
		48. Date 10/93		49. Revision Date(s)	





HISTORIC INVENTORY

SL AS-027-025

1 No		4 Present Name(s)		1 No	
pt: 28T430037		Pevely Dairy Farm, Water Tower		2 County	
2 County		5 Other Name(s)		St. Louis	
St. Louis				4 Present Name(s)	
3 Location of Negatives		248 Lewis Road		Pevely Dairy Farm, Water Tower	
0308 - 34				248 Lewis Road	
6 Specific Location		16. Thematic Category		28. No. of Stories	
NE ¼ Section 29, T44 R4		030 110		2	
7 City or Town If Rural, Township & Vicinity		17 Date(s) or Period		29. Basement?	
Meramec Tnshp., Crescent vic.		constructed c. 1900		Yes <input type="checkbox"/> No <input checked="" type="checkbox"/>	
8 Site Plan with North Arrow		18. Style or Design		30. Foundation Material	
		Shingle Style 46		concrete 65	
		19. Architect or Engineer		31. Wall Construction	
				frame 60	
		20. Contractor or Builder		32. Roof Type & Material	
				low hip, comp. 63	
		21. Original Use, if apparent		33. No. of Bays	
		water tower 100		Front 1 Side 1	
		22. Present Use		34. Wall Treatment	
		abandoned		25	
		23. Ownership		shake shingles	
		Public <input type="checkbox"/> Private <input checked="" type="checkbox"/>		35. Plan Shape	
		24. Owner's Name & Address, if known		rectangular	
		Arthur F. Kerckhoff		36. Changes (Explain in #42)	
		20 Picardy Lane 63124		Addition <input type="checkbox"/> Altered <input checked="" type="checkbox"/> Moved <input type="checkbox"/>	
9 Coordinates UTM		25. Open to Public?		37. Condition	
Lat		Yes <input type="checkbox"/> No <input checked="" type="checkbox"/>		Interior	
Long		26. Local Contact Person or Organization		Exterior	
10 Site <input type="checkbox"/> Building <input type="checkbox"/>				poor	
Structure <input checked="" type="checkbox"/> Object <input type="checkbox"/>		27. Other Surveys in Which Included		38. Preservation Underway?	
				Yes <input type="checkbox"/> No <input checked="" type="checkbox"/>	
11. On National Register? Yes <input type="checkbox"/> No <input checked="" type="checkbox"/>				39. Endangered? By What?	
12. Is It Eligible? Yes <input type="checkbox"/> No <input type="checkbox"/>				Yes <input checked="" type="checkbox"/> No <input type="checkbox"/>	
13. Part of Estab. Hist. Dist.? Yes <input type="checkbox"/> No <input checked="" type="checkbox"/>				deterioration	
14. District Potent'l? Yes <input checked="" type="checkbox"/> No <input type="checkbox"/>				40. Visible from Public Road?	
15. Name of Established District				Yes <input type="checkbox"/> No <input checked="" type="checkbox"/>	
				41. Distance from and Frontage on Road	
42. Further Description of Important Features		This remarkable survival from the early years of the estate was probably a water tower intended to eliminate the surge from the pumped wellwater system. It has four canted sides topped by a short cornice section and a hipped roof on exposed rafters. Windows are 6-pane diamonds. The walls are broad lath covered with shingles, many of which are now falling off.		Photo	
43. History and Significance		This structure seems to date from the early development of this property by John T. Milliken. It is unusual in the St. Louis area as one of the few examples of the Shingle Style. For more history, see "Pevely Dairy Farm, Main House."		5 Other Name(s)	
44. Description of Environment and Outbuildings		The structure is located east of the entrance drive a few hundred yards southeast of the main house. It is on higher ground facing the broad sweep of the original entrance lawn and the fields beyond.		248 Lewis Road	
45. Sources of Information		see Pevely Dairy Farm, Main House. On-site inspection.		46. Prepared by	
				Esley Hamilton	
				47. Organization	
				St. Louis County Parks	
				48. Date	
				10/93	
				49. Revision Date(s)	

BARN

MAIN HOUSE

WATER TOWER



LEWIS



HISTORIC INVENTORY

SL-AS-027-026

1 No 28T130023		4 Present Name(s) Annie Paul House		1 No St. Louis
2 County St. Louis		5 Other Name(s)		
3 Location of Negatives 613 - 32		301 Lewis Road		
6 Specific Location .34 acres in SW ¼ of SE ¼, Section 29, T 44 R4		16. Thematic Category		2. County St. Louis
7 City or Town If Rural, Township & Vicinity Meramec Tnshp., Crescent vic.		17 Date(s) or Period constructed c. 1910		
8 Site Plan with North Arrow		18 Style or Design vernacular 09		
		19 Architect or Engineer		4 Present Name(s) Annie Paul House
		20 Contractor or Builder		
		21 Original Use, if apparent residence 09A		
		22 Present Use vacant		5 Other Name(s) 301 Lewis Road
		23 Ownership Public <input type="checkbox"/> Private <input checked="" type="checkbox"/>		
		24 Owner's Name & Address, if known Clarence & Mary M. Rickard, c/o Jean Hawkins P.O. Box 64 Villa Ridge 63089		
9 Coordinates UTM Lat Long		25 Open to Public? Yes <input type="checkbox"/> No <input checked="" type="checkbox"/>		301 Lewis Road
10 Site <input type="checkbox"/> Building <input checked="" type="checkbox"/> Structure <input type="checkbox"/> Object <input type="checkbox"/>		26 Local Contact Person or Organization		
11 On National Register? Yes <input type="checkbox"/> No <input checked="" type="checkbox"/>		27 Other Surveys in Which Included		
12 Is Eligible? Yes <input type="checkbox"/> No <input type="checkbox"/>				
13 Part of Estab. Hist. Dist.? Yes <input type="checkbox"/> No <input checked="" type="checkbox"/>		14 District Potent'l? Yes <input type="checkbox"/> No <input checked="" type="checkbox"/>		
15 Name of Established District				
42 Further Description of Important Features The porch seems to have been removed from this house. The second-floor front has only three windows, spaced between the lower ones. The rear wing has a one-story screened porch on the west side. Windows are 2-over-2. Siding is asbestos (pink) above and asphalt below the first-floor windows, creating the effect of wainscoting.		Photo		
43 History and Significance Although this house appears to be 19th century, it is not shown in the 1878 or 1909 atlases. Documentation suggests it was built by Annie Gudermuth Paul on part of her family's farm. George Gudermuth (Sr.) bought the 39 acres of this quarter of a quarter section directly from the U.S. Government, along with another tract southwest of here that extends down to the Meramec River. Among the last parcels (continued)				
44 Description of Environment and Outbuildings The house sits well above Lewis Road, which turns at this point, making entry to the property dangerous. A deteriorated garage sits at the end of the drive to the west of the house. Grounds are almost completely overgrown. A large tank sits on a slope between the house and the driveway.				
45 Sources of Information Crescent Community Cemetery records. St. Louis County Probate Court, #974 and #3555. St. Louis County Recorder of Deeds, Book 254, page 305; 4741, 52 and 53. On-site inspection.		46 Prepared by Esley Hamilton		
		47 Organization St. Louis County Parks		
		48 Date 10/93		49 Revision Date(s)

Annie Paul House
301 Lewis Road

43. continued

to be claimed in this area, they were acquired after 1838. George Gudermuth (also spelled Gutermuth) died November 15, 1855, but his estate was not filed in probate court until January 24, 1893, after his widow Elizabeth died in 1892. By that time, his two daughters Elizabeth Lamber and Mary Hornecker had also died, leaving son George (Jr.) and nine assorted grandchildren. George inherited this property and still owned it when he died in 1912, except for four small tracts he had sold in the meantime. One of them was to Annie Paul, apparently his eldest child and the wife of George Paul, Junior. The sale, in 1910, was for one dollar and does not mention any improvements. The property finally passed out of the family in 1962, when Louise M. Paul, the widow of Ervin J. Paul, along with Kenneth C. and Thylene T. Paul, sold this lot plus an adjacent acre to Clarence and Mary Margaret Rickard.

STEVENS, GRACE, M.

28T13-0012

28T13-0023

301

145.28

RIKARD

28T13-0034

360.19

101

CRENS, CHRISTOPHER

15/62

CLARENCE

100 AC

Gudermuth, Woodrow W. F TAL
6.964 ACS

28T13-0045 7568-2167

25



SCALE: 1" = 120'

SCALE: IMP: 1"=100'



Office of Historic Preservation, P.O. Box 176, Jefferson City, Missouri 65101
HISTORIC INVENTORY

SL-45-027-027

1. No. 8U610085		4. Present Name(s) Crescent School		2. County St. Louis
3. Location of Negatives 223-1		5. Other Name(s)		
6. Specific Location NE cor. SW 1/4 Section 29, Township 44, Range 4		16. Thematic Category		
7. City or Town II Rural, Township & Vicinity Meramec Township, Crescent		17. Date(s) or Period constructed c. 1918		3. Present Name(s) Crescent School
8. Site Plan with North Arrow		18. Style or Design		
9. Coordinates UTM		19. Architect or Engineer		
10. Site Building <input checked="" type="checkbox"/> Structure <input type="checkbox"/> Object <input type="checkbox"/>		20. Contractor or Builder		4. Present Name(s) Crescent School
11. On National Register? Yes <input type="checkbox"/> No <input checked="" type="checkbox"/>		21. Original Use, if apparent school		
12. Is It Eligible? Yes <input type="checkbox"/> No <input type="checkbox"/>		22. Present Use residence		
13. Part of Estab. Hist. Dist.? Yes <input type="checkbox"/> No <input checked="" type="checkbox"/>		23. Ownership Public <input type="checkbox"/> Private <input checked="" type="checkbox"/>		5. Present Name(s) Crescent School
14. District Potent'l? Yes <input type="checkbox"/> No <input type="checkbox"/>		24. Owner's Name & Address, if known Charles C. Hager, Jr. 447 Lewis Road Eureka, MO 63025		
15. Name of Established District		25. Open to Public? Yes <input type="checkbox"/> No <input checked="" type="checkbox"/>		
42. Further Description of Important Features The building is now a private residence and includes many additions. The main portion of the structure is hip roofed with a large gabled entry. Half of the entry bay is enclosed. The other half is supported by a square pier. A brick stairway leads down from the front porch. A basement door is covered by a shed roofed enclosure that leads to the gravel parking located at basement level. The basement door and parking are located on the south side of the building. Two short, double hung windows are located (continued)		26. Local Contact Person or Organization		6. Present Name(s) 447 Lewis Road
43. History and Significance In October of 1917 two acres were deeded to the Consolidated School District of Eureka which the Crescent Rural School District had joined in 1900. The land was sold by Ite E. and William Miller for \$800.00. The one-room school was vacated in 1958. The building and land were sold and converted into a private residence. The building replaced an earlier school building located several blocks north of the present site. The earlier school has been razed.		27. Other Surveys in Which Included		
44. Description of Environment and Outbuildings The grounds slope South. The property is well landscaped. A drive runs south of the building close to the property line. It continues beyond the building to another residence located behind the school.		28. No. of Stories 1		
45. Sources of Information Masters, James "History and Geography Background of Rockwood School District: 1949-1972". Unknown, "Chronological Development of the Rockwood School District" June 22, 1982.		29. Basement? Yes <input checked="" type="checkbox"/> No <input type="checkbox"/>		7. Present Name(s) 447 Lewis Road
46. Prepared by M. Webb		30. Foundation Material concrete		
47. Organization St. Louis County Parks		31. Wall Construction frame		
48. Date 7/91		32. Roof Type & Material hipped		8. Present Name(s) 447 Lewis Road
49. Revision Date(s)		33. No. of Bays Front 3 Side 2		
		34. Wall Treatment siding		
		35. Plan Shape rectangle		9. Present Name(s) 447 Lewis Road
		36. Changes (Explain in #42) Addition <input checked="" type="checkbox"/> Altered <input checked="" type="checkbox"/> Moved <input type="checkbox"/>		
		37. Condition Interior Exterior good		
		38. Preservation Underway? Yes <input type="checkbox"/> No <input checked="" type="checkbox"/>		10. Present Name(s) 447 Lewis Road
		39. Endangered? By What? Yes <input type="checkbox"/> No <input checked="" type="checkbox"/>		
		40. Visible from Public Road? Yes <input checked="" type="checkbox"/> No <input type="checkbox"/>		
		41. Distance from and Frontage on Road /210'		11. Present Name(s) 447 Lewis Road

Crescent School
447 Lewis Road

42. continued

at main-floor level of the south wall. Centered near the cornice is a louvered vent. The windows are flanked by decorative shutters. Additions are attached to the rear and north side of the structure. The roof eaves are flared and the cornice turns back on the gable.



12/4840G
July '91

26

S. 86° 23' W.

ROAD

40' W.

86.29 ±

S. 2° 25' W.

210.0

226.08

210.0

1420.0

#2 PRIVATE

208.55

208.55

208.55

28UG1-0117

MASON, FLORENCE
7034-1560

28UG1-0063

MASON, FLORENCE 7034-1559

210.0

208.55

86.29 ±

210.0

N. 86° 23' E.

210.0

102 ±

28UG1-0106

TAYKOWSKI, JOSEPH & P.
7211-2373

DR. 6750-1452
6933-1304
6705-1169

#3 PRIVATE

420.0

25UG1-0085

Hagen, Charles E. Jr.
6703-2335 12-11-73

N. 86° 23' E.

210.0

210.0

HISTORIC INVENTORY

SL-AS-027-028

1 No 28U610140		4 Present Name(s) M. D. Lewis House, "Blue Grass Hill"		1 No
2 County St. Louis		5 Other Name(s)		
3 Location of Negatives 0308 - 36A		508 Lewis Road		
6 Specific Location 3 acres, Lot 1, Crescent Heights Acres in 29-44-4		16 Thematic Category		2 County St. Louis
7 City or Town II Rural, Township & Vicinity Meramec Tnshp., nr. Crescent		17 Date(s) or Period constructed c. 1895		
8 Site Plan with North Arrow		18 Style or Design Queen Anne 50 02		4 Present Name(s) M. D. Lewis House, "Blue Grass Hill"
		19 Architect or Engineer		
		20 Contractor or Builder PACH FU		5 Other Name(s) 508 Lewis Road
		21 Original Use, if apparent residence DIA		
		22 Present Use residence		
		23 Ownership Public <input type="checkbox"/> Private <input checked="" type="checkbox"/>		
		24 Owner's Name & Address, if known William & Joanne Jones		
9 Coordinates UTM Lat Long		25 Open to Public? Yes <input type="checkbox"/> No <input checked="" type="checkbox"/>		
10 Site <input type="checkbox"/> Building <input checked="" type="checkbox"/>		26 Local Contact Person or Organization		
11 On National Register? Yes <input type="checkbox"/> No <input checked="" type="checkbox"/>		27 Other Surveys in Which Included		
12 Is It Eligible? Yes <input type="checkbox"/> No <input type="checkbox"/>				
13 Part of Estab. Hist. Dist.? Yes <input type="checkbox"/> No <input checked="" type="checkbox"/>				
14 District Potent'l? Yes <input type="checkbox"/> No <input type="checkbox"/>				
15 Name of Established District				
42 Further Description of Important Features This house has a screened porch across the front divided into four wide bays, with the entrance in the second bay from the right. The oriel on the left side of the second floor rests on the shed porch roof. Two large dormers have pedimented gables. Windows are 1-over-1. A small one-story addition is at the rear.		28 No. of Stories 2 1/2		
		29 Basement? Yes <input checked="" type="checkbox"/> No <input type="checkbox"/>		
		30 Foundation Material stone 10		
		31 Wall Construction frame wu		
		32 Roof Type & Material GB high gable, comp 63		
		33 No. of Bays Front 2 Side irr. 3R		
		34 Wall Treatment 55 aluminum siding		
		35 Plan Shape rectangular		
		36 Changes (Explain in #42) Addition <input checked="" type="checkbox"/> altered <input checked="" type="checkbox"/> Moved <input type="checkbox"/>		
		37 Condition Interior Exterior good		
		38 Preservation Underway? Yes <input type="checkbox"/> No <input checked="" type="checkbox"/>		
		39 Endangered? By What? Yes <input type="checkbox"/> No <input checked="" type="checkbox"/>		
		40 Visible from Public Road? Yes <input checked="" type="checkbox"/> No <input type="checkbox"/>		
		41 Distance from and Frontage on Road /518'		
43 History and Significance Although Crescent was largely settled by descendants of Martrom Lewis, this land was owned through most of the nineteenth century by the Gutermuth family. It was acquired after 1880 by Rufus A. Lewis, Martrom's son, who lived just north of here. In 1895, he and his wife Emma sold these 33 acres to his younger brother, Martrom D. Lewis (1836-1910). He served for many years as public administrator of (continued)		Photo		
44 Description of Environment and Outbuildings This large lot of three acres was originally thirty-three acres. Entry is from the south side of the property, and a well on this side is now used as a planter.				
45 Sources of Information St. Louis County Probate Court, #3188. St. Louis County Recorder of Deeds. On-site inspection.		46 Prepared by Esley Hamilton		
		47 Organization St. Louis County Parks		
		48 Date 10/93		
		49 Revision Date(s)		

M. D. Lewis House, "Blue Grass Hill"
508 Lewis Road

43. continued

St. Louis, and he also acquired a substantial real estate portfolio of apartments and neighborhood stores, including ones on Lindell, Page, and Newstead in the west end; on Oregon on the south side; and on Chestnut and Market near downtown. He was active in many agencies of the Methodist Church, and he was a curator of Central College in Fayette, Missouri. In his will he referred to this property as his country residence, "Blue Grass Hill," and he left it in trust for his daughter, Mary Margaret Lewis.

1065.32'

ROAD

LOT

2

28

725.62'

KERLEKHOFF, ARTHUR F

PT. 408.64 ACRES

26PA-610

PT. 28 T 43 00 17

40' W

LEWIS

437.36'

LOT 1

28061-0110
3.0 ACRES

209.29'

277.97'

145.06'

367.99'

40' W.

LEWIS







HISTORIC INVENTORY

SL-AS-027-029

1 No 28U630016		4 Present Name(s) Lewis Store		1 No 2 County St. Louis 4 Present Name(s) Lewis Store 5 Other Name(s) 590 Lewis Road
2 County St. Louis		5 Other Name(s)		
3 Location of Negatives 613 - 16		590 Lewis Road		
6 Specific Location part of west half of NW 1/4, 29-44-4		16 Thematic Category		23. No. of Stories 1 29. Basement? Yes <input type="checkbox"/> No <input checked="" type="checkbox"/> not evident 30. Foundation Material stone 40 31. Wall Construction frame WH 32. Roof Type & Material gable, comp. 63 33. No. of Bays Front irr. 4 Side irr. 34. Wall Treatment 55 aluminum siding 35. Plan Shape rectangular 36. Changes (Explain in #42) Addition <input type="checkbox"/> Altered <input checked="" type="checkbox"/> Moved <input type="checkbox"/> 37. Condition Interior Exterior fair 38. Preservation Underway? Yes <input type="checkbox"/> No <input checked="" type="checkbox"/> 39. Endangered? By What? Yes <input type="checkbox"/> No <input checked="" type="checkbox"/> 40. Visible from Public Road? Yes <input checked="" type="checkbox"/> No <input type="checkbox"/> 41. Distance from and Frontage on Road /83'
7 City or Town If Rural, Township & Vicinity Meramec Tnshp., Crescent vic.		17 Date(s) or Period constructed c. 1885		
8 Site Plan with North Arrow		18. Style or Design vernacular 69		
		19. Architect or Engineer		
		20. Contractor or Builder Duch RI		
		21. Original Use, if apparent store ODE		
		22 Present Use residence		
		23 Ownership Public <input type="checkbox"/> Private <input checked="" type="checkbox"/>		
		24. Owner's Name & Address, if known Doris M. Peters		
9 Coordinates UTM Lat Long		25. Open to Public? Yes <input type="checkbox"/> No <input checked="" type="checkbox"/>		
10 Site <input type="checkbox"/> Building <input checked="" type="checkbox"/> Structure <input type="checkbox"/> Object <input type="checkbox"/>		26. Local Contact Person or Organization		
11. On National Register? Yes <input type="checkbox"/> No <input checked="" type="checkbox"/>		27. Other Surveys in Which Included		
12. Is It Eligible? Yes <input type="checkbox"/> No <input type="checkbox"/>				
13 Part of Estab. Hist. Dist.? Yes <input type="checkbox"/> No <input checked="" type="checkbox"/>				
14. District Potent'l? Yes <input checked="" type="checkbox"/> No <input type="checkbox"/>				
15 Name of Established District				
42. Further Description of Important Features The entrance is recessed in the north-west corner of the house, approached through an entryway with sided walls instead of balustrades. Two windows on the street facade are 2-over-2. The north elevation is toward Allen Road, and is blank. The south elevation, behind a stockade fence, features a sliding glass door and a 1-over-1 window. A matching 1-over-1 window is situated below the gable peak.				5 Other Name(s) 590 Lewis Road
43 History and Significance The date of this building is impossible to determine, since it stands on part of a much larger tract of nearly thirty acres that was acquired by Rufus A. Lewis before 1862 and retained by him until his death in 1906. He was one of three sons of pioneer settler Martrom Lewis, who is buried in the Crescent Community Cemetery on another part of this tract. The building is referred to in Rufus Lewis's inventory as (continued)				
44 Description of Environment and Outbuildings The house is sheltered in the lee of a hill. To the north are Allen Road and the Frisco (now Burlington Northern) tracks, while to the west, across Lewis Road is the Lewis Memorial Chapel.				
45 Sources of Information St. Louis County Probate Court, #2571. On-site inspection.				46. Prepared by Esley Hamilton
				47. Organization St. Louis County Parks
				48. Date 10/93
				49. Revision Date(s)

Lewis Store
590 Lewis Road

43. continued

a "one-story house, called store," and in the 1909 atlas it is called "P.O. and Store." It may date from the construction of the Frisco Railroad through Crescent in the 1880's, since the depot was immediately opposite on Allen Road.

20/7132G
Esley Hamilton
10/93

ROAD

RR.

LEWIS

40' W.

PETER'S DOWNEY
28U63-0016
8172-0387

PETER'S DOWNEY
8172-0387
170
28U54-0212

17

28

ROAD

Pt. 28.00AC.

1085.37'
1302'5 1/2"



HISTORIC INVENTORY

SL-AS-027-030

1 No 28U540201		4 Present Name(s) Lewis Memorial Chapel		1 No
2 County St. Louis		5 Other Name(s) 29 Lewis Road, 591 Lewis Road		
3 Location of Negatives				
6 Specific Location 30 acre in Section 30, Township 44, Range 4		16. Thematic Category		2 County St. Louis
7 City or Town If Rural, Township & Vicinity Meramec Township, Crescent vic		17 Date(s) or Period constructed 1933-35		
8 Site Plan with North Arrow		18. Style or Design shingle style 50 79		
		19. Architect or Engineer		
		20. Contractor or Builder Pron St		
		21. Original Use, if apparent church Oba		
		22 Present Use church		
		23 Ownership Public <input checked="" type="checkbox"/> Private <input type="checkbox"/>		
		24. Owner's Name & Address, if known Lewis Chapel Memorial Church		
9 Coordinates UTM Lat Long		25. Open to Public? Yes <input checked="" type="checkbox"/> No <input type="checkbox"/>		
10 Site <input type="checkbox"/> Building <input checked="" type="checkbox"/> Structure <input type="checkbox"/> Object <input type="checkbox"/>		26. Local Contact Person or Organization John D. Hamm, pastor		
11. On National Register? Yes <input type="checkbox"/> No <input checked="" type="checkbox"/>		27. Other Surveys in Which Included		
12. Is It Eligible? Yes <input type="checkbox"/> No <input type="checkbox"/>				
13 Part of Estab Hist. Dist.? Yes <input type="checkbox"/> No <input checked="" type="checkbox"/>				
14. District Potent'l? Yes <input type="checkbox"/> No <input type="checkbox"/>				
15 Name of Established District				
42. Further Description of Important Features The entrance at the northeast corner of the building is through a pyramid-roofed tower, which has horizontal openings under broad overhangs. The double doors are sheltered by a gabled hood supported on angled brackets and with gable returns. The gable surface was formerly dark shingles, but recently painted white. Windows on the main floor are (cont'd)				5 Other Name(s) 29 Lewis Road 591 Lewis Road
43 History and Significance The present church is said to be a modified replica of an earlier church that was destroyed by fire on July 23, 1923. The congregation then met in homes or the Crescent School. Under the leadership of the Rev. J. H. Kern, the congregation resolved in January, 1933 to rebuild, and the first service was held on (cont'd)				
44 Description of Environment and Outbuildings The church sits at the crest of a rather steep hill. A fieldstone retaining wall about one foot high runs along the road. Brick pylons mark the entrance walk. Two very large sycamores shade the grounds.				
45 Sources of Information Richard A. Seaton, ed., History of the United Methodist Churches of Missouri (Methodist Historical Society, 1984) Lewis Memorial Chapel Homecoming May 17, 1987				
46. Prepared by Hamilton/Wong				
47. Organization County Parks				
48. Date 9/93				49. Revision Date(s)

Lewis Memorial Chapel
29 Lewis Road, 591 Lewis Road

42. continued

paired casements. The chancel apse is at the south end. A basement entry at the north end is a gabled "dog house" attached to the main building. The concrete blocks used for the basement have rock-faced fronts, making them look like stone.

43. continued

Easter, 1935. In 1936 a new furnace was installed, and an official dedication was held October 8, 1939. New chancel furniture was dedicated in 1961. The chapel is named for, Martrom Lewis (1794-1863) and Elizabeth Lewis (1804-1867), who were early settlers of the Crescent area, and from whom many of the families there were descended.

The congregation is said to have its origins in a quarterly conference meeting held here by Elder William McKendree in 1807. The first permanent building was built in 1863 at a ford in the Meramec. The present site was acquired from the Ranken estate in 1895, and the second church (the first on this site) was probably built at that time, judging by the style. In spite of its late date, the Lewis Chapel is a significant example of a shingle style church in the St. Louis area, a rural counterpart to the old Marvin Methodist Church at 12th and Sidney and to St. Augustine's Episcopal Church at 7039 Bruno near Maplewood.





St. Mary's School
Class Room, 1900
NEW JERSEY

HISTORIC INVENTORY

SL-AB-027-031

1 No		4 Present Name(s)		1 No
pt. 27V510050		Horn Cemetery		
2 County		5 Other Name(s)		
St. Louis		745 Lewis Road		2 County St. Louis
3 Location of Negatives				
613 - 18				
6 Specific Location $\frac{1}{4}$ acre at E edge NE $\frac{1}{4}$ 30-44-4, 500 ft. N of Lewis Rd. bridge over MoPac RR		16 Thematic Category		4 Present Name(s) Horn Cemetery
7 City or Town If Rural, Township & Vicinity Meramec Tnshp., Crescent vic.		17 Date(s) or Period earliest marked burial 1850		
8 Site Plan with North Arrow		18 Style or Design		
		19 Architect or Engineer		4 Present Name(s) Horn Cemetery
		20 Contractor or Builder		
		21 Original Use, if apparent cemetery <i>OTA</i>		
		22 Present Use golf club		4 Present Name(s) Horn Cemetery
		23 Ownership Public <input type="checkbox"/> Private <input checked="" type="checkbox"/>		
		24 Owner's Name & Address, if known The Players Club of St. Louis		
9 Coordinates UTM Lat Long		25 Open to Public? Yes <input checked="" type="checkbox"/> No <input type="checkbox"/>		5 Other Name(s) 745 Lewis Road
10 Site <input checked="" type="checkbox"/> Building <input type="checkbox"/>		26 Local Contact Person or Organization The Players Club of St. Louis		
11 On National Register? Yes <input type="checkbox"/> No <input checked="" type="checkbox"/>		27 Other Surveys in Which Included		
12 Is It Eligible? Yes <input type="checkbox"/> No <input type="checkbox"/>		37 Condition Interior Exterior <u>good</u>		5 Other Name(s) 745 Lewis Road
13 Part of Estab. Hist. Dist.? Yes <input type="checkbox"/> No <input checked="" type="checkbox"/>		38 Preservation Underway? Yes <input type="checkbox"/> No <input checked="" type="checkbox"/>		
14 District Potent'l? Yes <input type="checkbox"/> No <input checked="" type="checkbox"/>		39 Endangered? By What? Yes <input type="checkbox"/> No <input checked="" type="checkbox"/>		
15 Name of Established District		40 Visible from Public Road? Yes <input checked="" type="checkbox"/> No <input type="checkbox"/>		5 Other Name(s) 745 Lewis Road
		41 Distance from and Frontage on Road on road/		
		Photo		
42 Further Description of Important Features This small unfenced cemetery has two obelisks about 50 inches high and seven footstones. The obelisks rest on paired cubical bases. These stones have inscriptions on nearly all surfaces, recording the deaths of several members of the same family. The stones are now weathered.				5 Other Name(s) 745 Lewis Road
43 History and Significance Elizabeth Horn acquired the northeast quarter of Section 30 from the U.S. Government in 1824. She was apparently the widow of George Horn, who died in 1817, and the mother of two small sons, David and Martin. Elizabeth deeded the property to her sons in 1834, and in 1836 David acquired Martin's interest. David Horn died on December 1, 1881, leaving five children, then in their twenties or older, (continued)				
44 Description of Environment and Outbuildings The cemetery is in a grove of trees that forms the front yard of a modern athletic clubhouse. Only a few yards from Lewis Road, the cemetery is one edge of a tract of 186.49 acres.				
45 Sources of Information St. Louis City Recorder of Deeds, Book T, page 540; Y, 527; St. Louis County Recorder of Deeds, Book 17, p. 123; 20, 126; 20, 130; 7105, 1364; 9112, 953. (continued)				5 Other Name(s) 745 Lewis Road
46 Prepared by Esley Hamilton				
47 Organization St. Louis County Parks				
48 Date 10/93				5 Other Name(s) 745 Lewis Road
49 Revision Date(s)				

Horn Cemetery
745 Lewis Road

43. continued

and a granddaughter Susan Alice Horn, the two-year-old daughter of his son James, who had died a month earlier. A month later, the children sold their interests in this property to Thomas Ranken, Jr., and David Ranken, who were buying up large tracts in this area. These deeds, however, except "one fourth of an acre in the southeast corner reserved for a graveyard," and presumably the property remains in the possession of Horn descendants. When the St. Louis Genealogical Society recorded the cemetery it was badly overgrown, but the development of the larger property as the Crescent Valley Golf Club after 1978 led to considerable improvement. The Crescent Valley Golf Associates sold in 1991 to The Players Club of St. Louis, which operates the facilities now.

The Beach monument records the deaths of five infant children of Martha L. and Timothy C. Beach. She was a daughter of David Horn. Another inscription at the base of the same monument, not transcribed by the Genealogical Society, records the infant children of Elizabeth and Alexander Watt; she was another Horn daughter. A third daughter, Margaret, married George Gudermuth, whose family owned another large tract in Crescent.

45. continued

St. Louis County Probate Court, #224.

St. Louis City Probate Court.

St. Louis Genealogy Society.

On-site inspection.

BURNS CEMETERY Twp 44, Sec. 33

GILMORE, Eliza 2/5/1839 - 4/4/1886 w/William
 KEYS, John A. 5/9/1885 7m 1d
 s/Henry & Annie
 Archibald " 10/14/1892 3y 2m 11d
 PRICE, Thelma 1898 - 1901 d/Thos & Rosa
 HILDERBRAND, Ethel L. 7/3/1883 - 10/29/1954
 John T. 7/24/1919 - 1/1/1975
 MOMMC US Navy
 PRICE, J. W. Jr. 1885 - 1909
 Ellen S. 9/26/1883 8m 26d
 d/James W. & Annie E.
 J. W. 1840 - 1884
 Laura E. 1878 - 1895
 SMITH, Margaret 4/8/1821 - 1/21/1880
 GOREY, Sopha V. 10/4/1861-8/9/1903 w/G.E.
 JONES, John S. 1854 - 1915
 WILLIAMS, Hamelton 11/16/1846 ae 13y
 John no data
 SMITH, John T. 2/27/1852 - 3/23/1906
 Sara J. 10/19/1906 53y w/J. T.
 George A. 1881 - 1939 Son
 Thomas R. 11/4/1874 - 9/27/1902
 GODFREY, John M. 11/25/1860 - 1/18/1925 Fath.
 Martha J. 5/4/1868-2/12/1904 w/John
 ROMAN, Margaret D. w/Anton 1821 - 1909

+ +

James W. Eydmann

STUART, Ashton 1856 - 1936 Father
 HILDERBRAND, Emma 9/4/1941 75y 5m
 Charles 1/18/1889-Dec 1948
 WHITAKER, Blanche 10/9/1899 -
 Clarence 3/16/1895 - 10/8/1961
 Larence "Biff" 9/17/1897-3/31/1972
 STUART, Bryan W. 11/13/1896 - 1/30/1906
 Irene M. 9/26/1901 -
 Scott Allen 7/7-7/8/1971
 PRYER, John 1887 - 1968
 SPECKMAN, William 1879 - 1915
 Edna 1900 - 1915
 Louis 1882 - 1974
 Charles 8/11/1845 0 12/17/1906
 Frederica J. 11/26/1860-12/25/1922
 SEASTRUM, Margaret 9/8/1895 - 9/22/1918
 STUART, Victor W. 6/2/1918-10/5/1971 Fath.
 Clay 1/25/1892 - 2/23/1958
 Emma 1872 - 1949
 Sterling P. 1861 - 1939
 MERCILLE, Louis 1/30/1874 - 8/11/1909

+ +

HORN CEMETERY Lewis Road, Crescent Allen and Vera Eaklor

About 500 feet north of the Missouri Pacific Rwy bridge.

Only two stones survive in the plot, but there are many graves marked with field stones.
 The cemetery is overgrown with weeds and trees.

HORN, George W. d 10/19/1850 ae 18y
 James M. d 11/6/1881 27y 4m 25d } ss
 David d 12/1/1881 52y
 Angelina d 8/13/1887 53y

BEACH, Charles d 5/17/1875 ae 17d
 James E. d 1/2/1874 2y 6m 23d } ss
 Malcom M. 7/10/1880 9m 14d
 Emma 7/9/1872 1y 2m 28d
 Laura 8/1/1877 3y 3m 12d

The Beach children were sons and daughters of T. G. & M. L. Beach.

+ + +

PART OF 13 SECT. 20

PRIVATE CEMETARY
BN. 20-PC-126

52.17
20.7

494.32
ST. LOUIS CO. 1220-545 7311

594' D.
PT. 27U62-0027
KERCKHOFF, ARTHUR, F
2650-167
PT. 155.09

18

126.52
142.35

2.7 ACS

110.000 R.R. Co.

525.01



KERCKHOFF, ARTHUR, F.
PT. 27U33-0034
2650-167
PT. 49.15

1423.50

855.30
950.15

ROAD

475.84
165.53

2748.07
40' W.

1002.10' W. (DEED)
1030' (DEED)

LEWIS

20

19

JOSEPH ARMIN TRUSTEE ETAL
7954-1914
DR 6718-1339 9584-2059
35.88 ACS.
27U22 0034



2-45-027-032

1 No pt. 27S230013		4 Present Name(s) Burns Cemetery		1 No
2 County St. Louis		5 Other Name(s) Byrnes Cemetery, North Outer Road		2 County St. Louis
3 Location of Negatives 613 - 5				4 Present Name(s) Burns Cemetery
6 Specific Location one acre in SW ¼ 33-44-4		16 Thematic Category	28 No. of Stories	5 Other Name(s) Byrnes Cemetery, North Outer Road
7 City or Town If Rural, Township & Vicinity Meramec Tnshp., Crescent vic.		17 Date(s) or Period founded c. 1846	29 Basement? Yes <input type="checkbox"/> No <input type="checkbox"/>	
8 Site Plan with North Arrow		18 Style or Design	30 Foundation Material	
		19 Architect or Engineer	31 Wall Construction	
		20 Contractor or Builder	32 Roof Type & Material	
		21 Original Use, if apparent cemetery	33 No. of Bays Front Side	
		22 Present Use cemetery	34 Wall Treatment	
		23 Ownership Public <input type="checkbox"/> Private <input checked="" type="checkbox"/>	35 Plan Shape rectangular	
		24 Owner's Name & Address, if known The Washington University Tyson Research Center	36 Changes Addition <input type="checkbox"/> (Explain Altered <input type="checkbox"/> in #42) Moved <input type="checkbox"/>	
9 Coordinates UTM Lat Long		25 Open to Public? Yes <input checked="" type="checkbox"/> No <input type="checkbox"/>	37 Condition Interior Exterior good	
10 Site <input checked="" type="checkbox"/> Building <input type="checkbox"/>		26 Local Contact Person or Organization	38 Preservation Underway? Yes <input type="checkbox"/> No <input checked="" type="checkbox"/>	
11 On National Register? Yes <input type="checkbox"/> No <input checked="" type="checkbox"/>	12 Is It Eligible? Yes <input type="checkbox"/> No <input type="checkbox"/>	27 Other Surveys in Which Included	39 Endangered? By What? Yes <input type="checkbox"/> No <input checked="" type="checkbox"/>	
13 Part of Estab Hist. Dist.? Yes <input type="checkbox"/> No <input checked="" type="checkbox"/>	14 District Potent'l? Yes <input type="checkbox"/> No <input checked="" type="checkbox"/>		40 Visible from Public Road? Yes <input checked="" type="checkbox"/> No <input type="checkbox"/>	
15 Name of Established District			41 Distance from and Frontage on Road	
42 Further Description of Important Features Cemetery is surrounded by a wire fence, with a wire gate. Trees are whitewashed about 3 feet up, giving the cemetery a uniform appearance. Although cemetery is well-maintained, several monuments are broken, and some graves are marked only by rocks. The oldest legible stone is now that of Margaret Smith, 1821-1880. New stones within the past five years include Brockmann, Whitaker, and Stuart. A sign at the road says, "Warning Private Cemetery."		Photo		5 Other Name(s) Byrnes Cemetery, North Outer Road
43 History and Significance Records suggest that this should be called the Williams-Byrnes Cemetery. It is on land that was initially acquired by Hamilton C. Williams in the 1830s. He was possibly a son of the Thomas Williams who patented Survey 879 east of here and who died in 1827. The oldest recorded marker in the cemetery (no longer legible) is Hamelton Williams, who died November 16, 1846, age 13, probably a son. (continued)				
44 Description of Environment and Outbuildings The cemetery faces the east end of the North Outer Road at the Lewis Road exit of I-44. This was formerly Antire Road. The cemetery is bounded on all sides by the second-growth woods of the Washington University Tyson Research Center. Washington University owns 1,961.91 acres in all, acquired from the U.S. (continued)				
45 Sources of Information St. Louis City Recorder of Deeds, Book A2, p. 220; B6, 110. On-site inspection.		46 Prepared by Esley Hamilton		
		47 Organization St. Louis County Parks		
		48 Date 10/93	49 Revision Date(s)	

Burns Cemetery
Byrnes Cemetery, North Outer Road

43. continued

Hamilton C. Williams himself died about 1851, and in September of that year his executor Samuel Byrnes, or Byrns, offered the southwest quarter of Section 33 (160 acres) and 20 acres in Section 22 for sale. He himself then purchased this large tract for \$904.60. The 1870 atlas shows the property owned by William C. Byrnes, but by 1878 it had passed to Thomas Ranken, Jr., and David Ranken, as did so much other land in this area. The current deed to this property, now part of the vast Washington University Tyson Research Center, makes no mention of rights to the cemetery, and it is not separately designated on county land-use maps. Nevertheless, separate access to it is maintained, and it is still in use.

44. continued

Government, Department of Health, Education and Welfare, in 1963.



BURNS CEMETERY Twp 44, Sec. 33

GILMORE, Eliza 2/5/1839 - 4/4/1886 w/William
 KEYS, John A. 5/9/1885 7m 1d
 s/Henry & Annie
 Archibald " 10/14/1892 3y 2m 11d
 PRICE, Thelma 1898 - 1901 d/Thos & Rosa
 HILDERBRAND, Ethel L. 7/3/1883 - 10/29/1954
 John T. 7/24/1919 - 1/1/1975
 MOMMC US Navy
 PRICE, J. W. Jr. 1885 - 1909
 Ellen S. 9/26/1883 8m 26d
 d/James W. & Annie E.
 J. W. 1840 - 1884
 Laura E. 1878 - 1895
 SMITH, Margaret 4/8/1821 - 1/21/1880
 GOREY, Sopha V. 10/4/1861-8/9/1903 w/G.E.
 JONES, John S. 1854 - 1915
 WILLIAMS, Hamelton 11/16/1846 ae 13y
 John no data
 SMITH, John T. 2/27/1852 - 3/23/1906
 Sara J. 10/19/1906 53y w/J. T.
 George A. 1881 - 1939 Son
 Thomas R. 11/4/1874 - 9/27/1902
 GODFREY, John M. 11/25/1860 - 1/18/1925 Fath.
 Martha J. 5/4/1868-2/12/1904 w/John
 ROMAN, Margaret D. w/Anton 1821 - 1909

+ +

James W. Eydmann

STUART, Ashton 1856 - 1936 Father
 HILDERBRAND, Emma 9/4/1941 75y 5m
 Charles 1/18/1889-Dec 1948
 WHITAKER, Blanche 10/9/1899 -
 Clarence 3/16/1895 - 10/8/1961
 Larence "Biff" 9/17/1897-3/31/1972
 STUART, Bryan W. 11/13/1896 - 1/30/1906
 Irene M. 9/26/1901 -
 Scott Allen 7/7-7/8/1971
 PRYER, John 1887 - 1968
 SPECKMAN, William 1879 - 1915
 Edna 1900 - 1915
 Louis 1882 - 1974
 Charles 8/11/1845 0 12/17/1906
 Frederica J. 11/26/1860-12/25/1922
 SEASTRUM, Margaret 9/8/1895 - 9/22/1918
 STUART, Victor W. 6/2/1918-10/5/1971 Fath.
 Clay 1/25/1892 - 2/23/1958
 Emma 1872 - 1949
 Sterling P. 1861 - 1939
 MERCILLE, Louis 1/30/1874 - 8/11/1909

+ +

HORN CEMETERY Lewis Road, Crescent Allen and Vera Eaklor

About 500 feet north of the Missouri Pacific Rwy bridge.

Only two stones survive in the plot, but there are many graves marked with field stones.
 The cemetery is overgrown with weeds and trees.

HORN, George W. d 10/19/1850 ae 18y
 James M. d 11/6/1881 27y 4m 25d } ss
 David d 12/1/1881 52y
 Angelina d 8/13/1887 53y

BEACH, Charles d 5/17/1875 ae 17d
 James E. d 1/2/1874 2y 6m 23d } ss
 Malcom M. 7/10/1880 9m 14d
 Emma 7/9/1872 1y 2m 28d
 Laura 8/1/1877 3y 3m 12d

The Beach children were sons and daughters of T. G. & M. L. Beach.

+ + +



HISTORIC INVENTORY

SL-AS-027-033

1 No 29T420040		4 Present Name(s) Steiny's Inn		1 No 2 County St. Louis 3 Location of Negatives 613 - 9
2 County St. Louis		5 Other Name(s) 96 North Outer Road		
3 Location of Negatives 613 - 9				
6 Specific Location 2.73 acres in Section 32, T44 R4		16. Thematic Category		2. County St. Louis 68 cm 63 4 Present Name(s) Steiny's Inn
7 City or Town If Rural, Township & Vicinity Meramec Tnshp., Crescent vic.		17 Date(s) or Period constructed c. 1939		
8 Site Plan with North Arrow		18. Style or Design Cape Cod/vernacular 69		
		19. Architect or Engineer		
		20. Contractor or Builder		
		21. Original Use, if apparent restaurant 026		
		22 Present Use offices		
		23 Ownership Public <input checked="" type="checkbox"/> Private <input type="checkbox"/>		
		24. Owner's Name & Address, if known State of Missouri, Dept. of Natural Resources, PO Box 176 Jefferson City MO 65102		
		25. Open to Public? Yes <input type="checkbox"/> No <input checked="" type="checkbox"/>		
9 Coordinates UTM Lat Long		26. Local Contact Person or Organization Project Oversight 938-9150		4 Present Name(s) Steiny's Inn
10 Site <input type="checkbox"/> Building <input checked="" type="checkbox"/> Structure <input type="checkbox"/> Object <input type="checkbox"/>		27. Other Surveys in Which Included		
11. On National Register? Yes <input type="checkbox"/> No <input checked="" type="checkbox"/>		28. No. of Stories 1 1/2		
12. Is It Eligible? Yes <input type="checkbox"/> No <input type="checkbox"/>		29. Basement? Yes <input checked="" type="checkbox"/> No <input type="checkbox"/>		
13 Part of Estab. Yes <input type="checkbox"/> Hist. Dist.? No <input checked="" type="checkbox"/>		30. Foundation Material concrete 65		
14. District Potent'l? Yes <input type="checkbox"/> No <input checked="" type="checkbox"/>		31. Wall Construction frame WW		
15 Name of Established District		32. Roof Type & Material gable, gambrel, comp.		
		33. No. of Bays Front irr. 10 Side 2+3		
		34. Wall Treatment vinyl siding 92		
		35. Plan Shape irregular		
		36. Changes (Explain in #42) Addition <input checked="" type="checkbox"/> Altered <input checked="" type="checkbox"/> Moved <input type="checkbox"/>		5 Other Name(s) 96 North Outer Road
		37. Condition Interior Exterior good		
		38. Preservation Underway? Yes <input type="checkbox"/> No <input checked="" type="checkbox"/>		
		39. Endangered? By What? Yes <input type="checkbox"/> No <input checked="" type="checkbox"/>		
		40. Visible from Public Road? Yes <input checked="" type="checkbox"/> No <input type="checkbox"/>		
		41. Distance from and Frontage on Road on road/431'		
42. Further Description of Important Features Massive building perched on the edge of a hill has a long asymmetrical facade to the north with a continuous shed-roof dormer and a one-story ell to the northwest. At the rear, a wide gambrel-roofed wing extends south, exposing the full basement and sub-basement. The ground floor front has three doors and ten irregularly-spaced 6-over-6 windows. The main entry in the fourth bay from the west has a one-story gabled vestibule and semispherical awning. The sidewalk hugs this front. (continued)		Photo		5 Other Name(s) 96 North Outer Road
43 History and Significance Marilyn Leistner, the trustee of the disincorporated City of Times Beach, which was sold in its entirety to the State of Missouri, Department of Natural Resources, recalls that trustee files collecting articles about the history of Steiny's Inn were turned over to the state in 1992 at the time of the real estate transfer, but officials contacted at the department's Project Oversight office, located in the building, (cont'd)				
44 Description of Environment and Outbuildings The road which was once the main highway to the Southwest is now a dead end, with gates across the east end of Meramec bridge. The ground rises steeply on the north side and drops toward I-44 on the south. A large flat parking area is located in front of the building.				
45 Sources of Information St. Louis County Recorder of Deeds, Bk. 6596, p. 562; 9283, 1010 Interview with Marilyn Leistner, 938-4428. On-site inspection.		46. Prepared by Esley Hamilton		
		47. Organization St. Louis County Parks		
		48. Date 10/93		
		49. Revision Date(s)		

Steiny's Inn
96 North Outer Road

42. continued

Windows in the dormer are paired except for two at each end. A one-story extension to the east end has another door, and behind it is an emergency stair connecting with the upstairs. A one-story L-shaped west wing is a glazed porch. Similar dormers are on the south and southeast facades. Large brick chimneys are outside the west end and just inside the east end. The building has been converted from a restaurant to office use by the Missouri Department of Natural Resources to deal with the dioxin cleanup of Times Beach just opposite here on the west side of the Meramec River.

43. continued

have no knowledge of these records. The history of this historic property can thus be reconstructed only sketchily. Steiny's Inn was named for Edward I. Steinberg, who is said to have opened it in 1939. The situation of the restaurant on U.S. 66, in a beautiful spot overlooking the Meramec River, made it a local landmark. Mrs. Leistner recalls that the building was enlarged to the west in the 1950s, after a yellow freight truck went through the porch. The restaurant even survived the rerouting of Route 66 to the south as Interstate 44, which turned the old road into an access road. Edward and his wife Estelle finally sold the property in 1972 to William L. and Jeanette J. Klecka. They called the restaurant the Galley West.

Although the location on the east side of the river was not part of the original subdivision of Times Beach, it was included in the municipal limits after the city was incorporated in 1954. When the cancer-causing agent dioxin was discovered to have been present in large quantities in oil that had been spread extensively over the streets of Times Beach, the federal and state governments agreed on a plan to purchase all the property in the corporate limits and to raze all the buildings. Although Steiny's Inn was not in the contaminated area of the city, it was included in the state buy-out. The Kleckas then moved to Mexico. The building has been adapted for use as an office and, although covered with vinyl siding, is in exceptionally good condition in comparison to most other Route 66 sites that have been similarly bypassed.

OLD LEWIS 40' W ROAD

I-44
STATE OF MO.
3.77 Ac.

100' W.
120'

40' W.
588' 59" E.

State of Mo.

R. 1910-59

456 + 59.62

454 + 59.62

879.93

130
443 + 25.0

State of Mo.
2.233 Ac.

29T420040
(PARCEL 4)

STATE OF MO., DEPT. OF NATURAL RESOURCES
9283-1010
9283-1025
9267-419
2.73 ACRES
118705.83


LEWIS
ROAD

HIGHWAY

MERAMEC

EDGE OF WATER LOCATED 11-2-90

EDGE OF WATER LOC 8-23-90
SEE PGS 89411





HISTORIC INVENTORY

SL-AS-027-031

1 No. 28T210015		4 Present Name(s) Henry Shaw Gardenway Plaque		1 No
2 County St. Louis		5 Other Name(s)		
3 Location of Negatives 0187-13		West Tyson Park, 131 North Outer Road		
6 Specific Location part of West Tyson Park, 213.34 in Section 33, Township 44, Range 4		16. Thematic Category		2. County St. Louis
7 City or Town If Rural, Township & Vicinity Meramec Township, Crescent vic.		17 Date(s) or Period dedicated 1950		
8 Site Plan with North Arrow		18. Style or Design Beaux Arts		
		19. Architect or Engineer		
		20. Contractor or Builder		
		21. Original Use, if apparent memorial plaque		
		22 Present Use memorial plaque		
		23 Ownership Public <input checked="" type="checkbox"/> Private <input type="checkbox"/>		
		24. Owner's Name & Address, if known St. Louis County 760 Beaumont Antire Rd. Eureka, MO. 63025		
9 Coordinates UTM Lat Long		25. Open to Public? Yes <input checked="" type="checkbox"/> No <input type="checkbox"/>		
10 Site <input type="checkbox"/> Building <input type="checkbox"/> Structure <input type="checkbox"/> Object <input checked="" type="checkbox"/>		26. Local Contact Person or Organization		
11. On National Register? Yes <input type="checkbox"/> No <input checked="" type="checkbox"/>		27. Other Surveys in Which Included		
12. Is it Eligible? Yes <input type="checkbox"/> No <input type="checkbox"/>				
13 Part of Estab. Hist. Dist.? Yes <input type="checkbox"/> No <input checked="" type="checkbox"/>				
14. District Potent'l? Yes <input type="checkbox"/> No <input checked="" type="checkbox"/>				
15 Name of Established District				
42. Further Description of Important Features Metal plaque on side of concrete block building has scroll across top saying "Henry Shaw Garden-Way" and circular portrait bust of Henry Shaw. Tab at bottom of plaque gives date, 1950. A second, smaller plaque beneath gives more background on the history of the plaque.				5 Other Name(s) West Tyson Park, 131 North Outer Road
43 History and Significance The Henry Shaw Gardenway was intended to connect the Missouri Botanical Garden with the garden's arboretum in Gray Summit, purchased in 1925. Conceived in the early 1930's, the park received a boost from the New Deal when the Civilian Conservation Corps set up a camp at Pacific in 1940. With the construction of Interstate 44, most of (cont'd)				
44 Description of Environment and Outbuildings The current West Tyson Park consists of two tracts totaling 668 acres, stretching from I-44 to the Meramec River and including an island. As the attached map (cont'd)				Photo
45 Sources of Information St. Louis County Recorder of Deeds, Book 3447, page 249; 3544, 463 County Records Moira Johnson, "Jensen's Overlook," Route 66 Inventory Form				
46. Prepared by Esley Hamilton				
47. Organization St. Louis County Parks				
48. Date 9/93				
49. Revision Date(s)				

Henry Shaw Gardenway Plaque
West Tyson Park, 131 North Outer Road

43. continued

the landscape features of the Gardenway were lost. Two exceptions are the Jensen Overlook outside Pacific and the shelter at Allenton Road. This plaque is thus significant as one of this handful of reminders. The Tyson Valley site was a tract of 2,620 acres acquired by the U. S. government for the manufacture of gunpowder early in this century. It was turned over to the fledgling county parks commission shortly before World War II but then reclaimed for the war effort. The tract was again quitclaimed to the county in 1950, and this plaque dates from that time. On October 2, 1951, however, the U. S. Army reclaimed the property a second time. In a final settlement in 1955, 2,371.70 acres of the Tyson Valley Powder Farm" were sold to the U. S. for \$74,448.24, and the county was left with only 213.34 acres, which were renamed West Tyson Park. The central Tyson Valley tract is now owned by Washington University and operated as a research center. West Tyson has been expanded over the years to encompass a total of 672.73 acres.

44. continued

indicates, only a small part of the park is accessible by car.

WEST TYSON COUNTY PARK



LEGEND:



PICNIC AREA



RESTROOM



CAMPING AREA

- 1 GRANDDADDY LODGE
- 2 WHITE OAK LODGE
- 3 TENT CAMP NG
- 4 BLACK OAK LODGE



PICNIC SHELTER

SO1-CHUBB TRAIL HEAD SHELTER

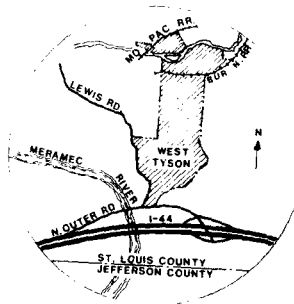


TRAILS

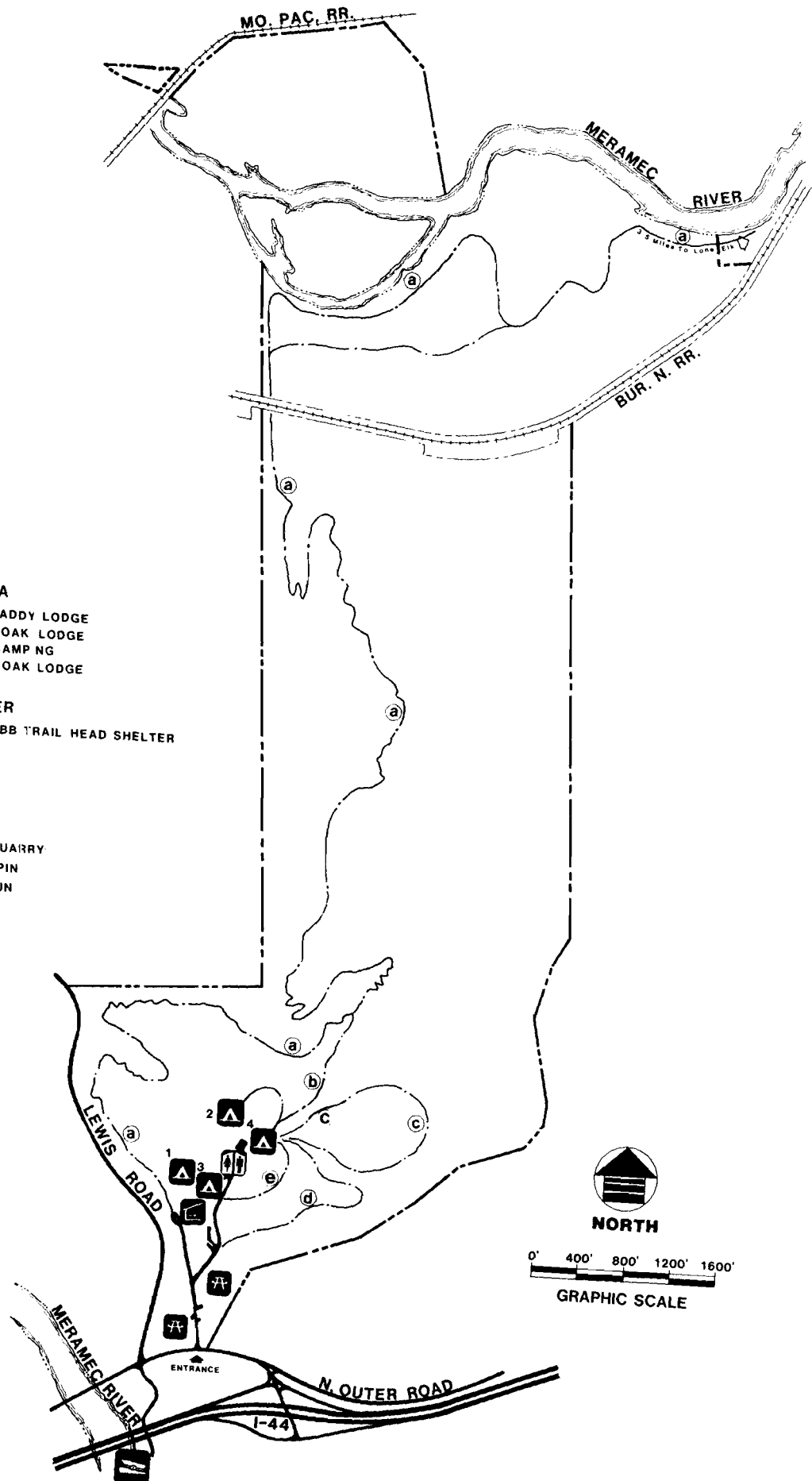
- (a) CHUBB
- (b) RIDGE
- (c) FLINT QUARRY
- (d) CHINKAPIN
- (e) BUCK RUN



BOAT RAMP



LOCATION MAP
NOT TO SCALE



NORTH

0' 400' 800' 1200' 1600'

GRAPHIC SCALE

ASSOCIATE JUDGES

PLAQUE PRESENTED BY
HENRY SHAW GARDENWAY ASSOCIATION

1950

THE HENRY SHAW GARDENWAY ASSOCIATION, A NOW DEFUNCT GROUP, ENVISIONED A PUBLIC PARK RUNNING ADJACENT TO OLD HIGHWAY 66 FROM HIGHWAY 141 AND VALLEY PARK THROUGH PACIFIC, MISSOURI. WITH GOVERNMENT FUNDING HALTED IN THE EARLY 50'S, SO DID THE PROJECT. WEST TYSON WAS PART OF THIS AREA. SITES IN ALLENTON AND PACIFIC WERE ALSO SELECTED. MINOR CONSTRUCTION AND TREE PLANTING OCCURRED PRIOR TO THE PROJECT HALT.

HENRY SHAW GARDEN - WAY



TYSON VALLEY PARK

DEDICATED JULY 23, 1950

AS A PERPETUAL PUBLIC PARK
BY THE ST. LOUIS COUNTY COURT

LUMAN F. MATTHEWS, PRESIDING JUDGE
ARTHUR W. SCHMID - ALVIN V. BARTELSMEYER
ASSOCIATE JUDGES

PLAQUE PRESENTED BY
HENRY SHAW GARDENWAY ASSOCIATION

1950

THE HENRY SHAW GARDENWAY ASSOCIATION, A NOW DEFUNCT,
GROUP, ENVISIONED A PUBLIC PARK RUNNING ADJACENT TO
OLD HIGHWAY 80 FROM HIGHWAY 141 AND OLNEY PARK THROUGH
PACIFIC, MISSING WITH SUBSEQUENT FUNDING HALTED IN
THE EARLY 80'S, SO DID THE PROJECT. WEST TYSON WAS PART
OF THIS AREA, SITES IN ALLENTON AND PACIFIC WERE ALSO
SELECTED. MINOR CONSTRUCTION AND TREE PLANTING
OCCURRED PRIOR TO THE PROJECT HALT.

HISTORIC INVENTORY

SL-AS-027-036

1 No		4 Present Name(s)		1 No	
26U110033		George L. Frazier House			
2 County		5 Other Name(s)		2 County	
St. Louis				St. Louis	
3 Location of Negatives		1 Riverside Farm Drive		4 Present Name(s)	
613 - 28				George L. Frazier House	
6 Specific Location 13 acres in		16. Thematic Category		28. No. of Stories 2 - 1 1/2	
Survey 3318, Section 19,		17 Date(s) or Period		29. Basement? Yes <input type="checkbox"/> No <input checked="" type="checkbox"/>	
Township 44, Range 4		constructed c. 1925		30. Foundation Material	
7 City or Town If Rural, Township & Vicinity		18. Style or Design		stone 40	
Meramec Tnshp., Crescent vic.		Georgian Revival 51		31. Wall Construction	
8 Site Plan with North Arrow		19. Architect or Engineer		frame Wu	
		20. Contractor or Builder		32. Roof Type & Material CB CB 63	
		21. Original Use, if apparent		gable, comp. 63	
		residence OIA		33. No. of Bays	
		22 Present Use		Front 5+ Side 3	
		residence		34. Wall Treatment 55	
		23 Ownership		aluminum siding	
		Public <input type="checkbox"/> Private <input checked="" type="checkbox"/>		35. Plan Shape irregular	
		24. Owner's Name & Address,		36. Changes Addition <input type="checkbox"/> Altered <input checked="" type="checkbox"/> Moved <input type="checkbox"/>	
		if known		37. Condition	
		Rockney M. & Ann		Interior	
		Dollarhide		Exterior good	
		address as above		38. Preservation Underway? Yes <input type="checkbox"/> No <input checked="" type="checkbox"/>	
		25. Open to Public? Yes <input type="checkbox"/> No <input checked="" type="checkbox"/>		39. Endangered? By What? Yes <input type="checkbox"/> No <input checked="" type="checkbox"/>	
		26. Local Contact Person or Organization		40. Visible from Public Road? Yes <input checked="" type="checkbox"/> No <input type="checkbox"/>	
		27. Other Surveys in Which Included		41. Distance from and Frontage on Road	
9 Coordinates UTM					
Lat					
Long					
10 Site <input type="checkbox"/> Building <input checked="" type="checkbox"/> Structure <input type="checkbox"/> Object <input type="checkbox"/>					
11. On National Register? Yes <input type="checkbox"/> No <input checked="" type="checkbox"/>		12. Is Eligible? Yes <input type="checkbox"/> No <input checked="" type="checkbox"/>			
13 Part of Estab. Hist. Dist.? Yes <input type="checkbox"/> No <input checked="" type="checkbox"/>		14. District Potent'l? Yes <input type="checkbox"/> No <input checked="" type="checkbox"/>			
15 Name of Established District					
42. Further Description of Important Features This Georgian Revival house has 6-over-6 windows with shutters. The front door has sidelights and a bracketed hood. The tall window above is topped by a fanlight. The main block has end chimneys. To the south is a two-story screened porch under a slightly lower gabled roof. To the north is a breezeway leading to a large garage whose gable is at right angles to the main one. The garage also has shuttered 6-over-6 windows.					
43 History and Significance According to the owner, an earlier house on this site was removed after flood damage near the turn of the century. Its foundation mound is still in place immediately northeast of the present house. William L. Thomas described this house as the original home of Martrom Lewis (1794-1863), the pioneer settler of the area. After the death of Martrom Lewis in 1863, the property was acquired by Patrick Dolan and (cont'd)					
44 Description of Environment and Outbuildings Riverside Farm Road was historically a westward extension of Lewis Road, but it now connects only to Crescent Road, which dates to after 1910. Riverside Farm Road is also the east-west center line of Section 19. The drive from the road passes the house to the east and then divides, the left branch (continued)					
45 Sources of Information William L. Thomas, <u>History of St. Louis County</u> (1911), p. 122. St. Louis County Recorder of Deeds, Bk. 68, p. 217; 7336, 1271. St. Louis County Probate Court. On-site inspection.					
46. Prepared by Esley Hamilton					
47. Organization St. Louis County Parks					
48. Date 10/93 49. Revision Date(s)					

Photo

1 Riverside Farm Drive

George L. Frazier House
1 Riverside Farm Drive

43. continued

Ferdinand Weise, except for the southwest corner of 3.65 acres. Ferdinand Weise died here in July 1892, and in December his widow and Dolan sold the property for \$4,750 to George Lynn Frazier (1861-1936), who was married to Lewis's granddaughter Bettie (1861-1936).

This property was inherited in 1936 by Frazier's children. Apparently daughter Edith Frazier Irvine acquired the extra 3.65 acres, which she bequeathed to her brother Adrian in 1952. The main tract eventually went to Adrian Frazier's son George D. Frazier, who died before 1967. His widow, later known as Margaret R. Davis, held the property in trust for their four children until 1981, when she sold it to the present owners. The youngest daughter, Chelsey Thorne Frazier, married Kenneth W. Morrissey, and they lived on the river just south of Riverside Farm Drive. Because of the rebuilding of this house, it is not possible to date it accurately, but stylistically it appears to be circa 1925.

44. continued

going to the north side of the garage, and the direct branch to the farm complex, which includes a large, traditionally planned barn.

PRIVATE

PT. 26411-0022
DOLLARHIDE, ROCKNEY M. & ANN B.
7336-1271

PT. 21.23 AC.

PT. 26
DOLLARH

MERAMEC

BOOK

10

RIVER

1321



HISTORIC INVENTORY

SL-43-027-036

1 No 28Q640044		4 Present Name(s) Tribune Baptist Cemetery		1 No 2 County St. Louis 4 Present Name(s) Tribune Baptist Cemetery 5 Other Name(s) 1753 Smizer Mill Road
2 County St. Louis		5 Other Name(s)		
3 Location of Negatives 0308 - 23		First Baptist Cemetery, 1753 Smizer Mill Road		
6 Specific Location 1 acre at SE corner of NE quarter of Section 30 Township 44, Range 5		16. Thematic Category		28. No. of Stories
7 City or Town If Rural, Township & Vicinity Meramec Township		17 Date(s) or Period founded 1889		29. Basement? Yes <input type="checkbox"/> No <input type="checkbox"/>
8 Site Plan with North Arrow		18. Style or Design		30. Foundation Material
		19. Architect or Engineer		31. Wall Construction
		20. Contractor or Builder		32. Roof Type & Material
		21. Original Use, if apparent cemetery 07A		33. No. of Bays Front Side
		22 Present Use open space		34. Wall Treatment
		23 Ownership Public <input type="checkbox"/> Private <input checked="" type="checkbox"/>		35. Plan Shape
		24. Owner's Name & Address, if known First Baptist Church of Valley Park, 800 Marshall Road 63088		36. Changes (Explain in #42) Addition <input type="checkbox"/> Altered <input type="checkbox"/> Moved <input type="checkbox"/>
9 Coordinates UTM Lat Long		25. Open to Public? Yes <input checked="" type="checkbox"/> No <input type="checkbox"/>		37. Condition Interior Exterior good
10 Site <input checked="" type="checkbox"/> Building <input type="checkbox"/> Structure <input type="checkbox"/> Object <input type="checkbox"/>		26. Local Contact Person or Organization First Baptist Church 225-1108		38. Preservation Underway? Yes <input type="checkbox"/> No <input checked="" type="checkbox"/>
11. On National Register? Yes <input type="checkbox"/> No <input checked="" type="checkbox"/>		27. Other Surveys in Which Included		39. Endangered? By What? Yes <input type="checkbox"/> No <input checked="" type="checkbox"/>
12. Is It Eligible? Yes <input type="checkbox"/> No <input type="checkbox"/>				40. Visible from Public Road? Yes <input checked="" type="checkbox"/> No <input type="checkbox"/>
13 Part of Estab Hist. Dist.? Yes <input type="checkbox"/> No <input checked="" type="checkbox"/>				41. Distance from and Frontage on Road
14. District Potent'l? Yes <input type="checkbox"/> No <input checked="" type="checkbox"/>				
15 Name of Established District				
42. Further Description of Important Features The only evidence that this lot was a cemetery is the sign stating such. The property is well-maintained, with several large oaks shading the descending ground.				5 Other Name(s) First Baptist Cemetery 1753 Smizer Mill Road
43 History and Significance This lot on Smizer's Mill Road was sold in 1889 by Charlse A. and Mary L. Dunnavant, members of a pioneer family in this area, to five trustees of the "colored Tribune Baptist Church near Meramec Station." The men were Louis Buckner, William Buckner, Frank Dorsey, and Andrew Nicken, and they paid \$55. The Tribune Baptist Church later merged into the First Baptist Church of Valley Park (the new town built next to the old Meramec Station.) In 1975 Hurley Bibbs filed an affidavit confirming that this cemetery passed to the new church with other assets. Subdivisions now bound this property on all sides.				
44 Description of Environment and Outbuildings				
45 Sources of Information St. Louis County Recorder of Deeds, Book 41, page 143; 6826, 143. On-site inspection.		46. Prepared by Esley Hamilton		
		47. Organization St. Louis County Parks		
		48. Date 10/93		49. Revision Date(s)

DENNIS

EST.

261

MATCH

LINE

242.17'

FIRST PART OF
VALLEY OF
HARRIS
242.17'

-2896+00.41

PT. SANCTA MARIA
ESTATES SEE PAGE
261 C

PLAT 7

STATES PLAT 5

SANCTA MARIA
ESTATES PLAT 2

SEE PAGES 245B,C

SANCTA MARIA
ESTS PLAT II
SEE PG. 245J

ROAD

SANCTA MARIA ESTATES
PLAT 4 SEE PAGE
245 E

STATES
245A,D,E

PT. SANCTA MARIA ESTATES SEE PAGES 245 J - K

6

PT. BARRINGTON WOODS

PLAT 3 SEE PAGE 256C

BARRINGTON WOODS PLAT 3 PT.

256

COMMON GROUND OF
SANCTA MARIA ESTATES PLAT 2

FIRST BAPTIST
CEMETERY
• VALLEY PARK, MO •
FORMERLY
TRIBUNE BAPTIST
1889

HISTORIC INVENTORY

SL-45-027-037

1 No 270410044		4 Present Name(s) George Higgins Farm		1 No
2 County St. Louis		5 Other Name(s)		
3 Location of Negatives 0308-27		5005 Antire Road		
6 Specific Location 3.36 acres in survey 879 T44 R4		16 Thematic Category		2 County St. Louis
7 City or Town If Rural, Township & Vicinity Meramec Twp, Peerless Park vic		17 Date(s) or Period constructed c. 1848		
8 Site Plan with North Arrow		18 Style or Design Late Federal/vernacular		
9 Coordinates UTM Lat Long		19 Architect or Engineer		4 Present Name(s) George Higgins Farm
10 Site: <input type="checkbox"/> Building: <input checked="" type="checkbox"/> Structure: <input type="checkbox"/> Object: <input type="checkbox"/>		20 Contractor or Builder		
11 On National Register? Yes <input type="checkbox"/> No <input checked="" type="checkbox"/>		21 Original Use, if apparent residence		
12 Is It Eligible? Yes <input type="checkbox"/> No <input type="checkbox"/>		22 Present Use residence		5 Other Name(s) 5005 Antire Road
13 Part of Estab Hist. Dist.? Yes <input type="checkbox"/> No <input checked="" type="checkbox"/>		23 Ownership Public <input type="checkbox"/> Private <input checked="" type="checkbox"/>		
14 District Potent'l? Yes <input type="checkbox"/> No <input checked="" type="checkbox"/>		24 Owner's Name & Address, if known Raymond J. and Pearl N. Sprack 4931 Paradise Ln, High Ridge 63049		
15 Name of Established District		25 Open to Public? Yes <input type="checkbox"/> No <input checked="" type="checkbox"/>		Photo
42 Further Description of Important Features Broad center bay of long front wing has 3-bay gabled 2-story porch, with turned posts and spindle frieze. Part of first floor spindle frieze has been removed as have 1st floor turned balusters. Windows are 2-over-2 with broad surrounds. A large rubble stone chimney rises outside center of west end. Ends of front wing of house are windowless. One-story rear wing has 4 bays, including side entrance. First floor (cont'd)		26 Local Contact Person or Organization		
43 History and Significance Judging by sketchy records, this appears to be one of the oldest surviving house in this part of the county. It sits on Survey 879, a tract of nearly 600 acres stretching southwest from the Meramec River. It was granted to Thomas Williams, who died in 1827, leaving his son Hamilton C. Williams and Samuel Byrns or Byrnes as executors. These men sold the tract to Alfred Skinner, who immediately (continued)		27 Other Surveys in Which Included		
44 Description of Environment and Outbuildings Property backs up to Interstate 44. Several acres to east of house were sold a few years ago. West of house is large complex of farm building's of various dates.		46 Prepared by Hamilton/Wong		48 Date 9/93
45 Sources of Information St. Louis City Recorder of Deeds, Book S ⁴ , pp. 225 & 226; P ³ , 150; M ⁴ , 302; Q ⁴ , 277; U ⁴ , 405; E ⁶ , 480; 495, 198. St. Louis City Probate Court. St. Louis County Probate Court, #418. (continued)		47 Organization County Parks		
		49 Revision Date(s)		

George Higgins Farm
5005 Antire Road

42. continued

window to the right of the porch has been converted to a door, but lacks steps.

43. continued


resold most of it to John Chatin Lamkin or Lampkin.

Apparently Lamkin died without a will, leaving a large number of heirs, including Silas, George, and Peter Lamkin. About 1844 they began selling their interests in this property to George W. Higgins. Higgins eventually assembled 656 acres, including 515 acres in Survey 879, 22 acres in Survey 880 to the east, and 120 acres in Survey 985 to the west. He and his wife Sarah sold all this property in 1880 to Thomas Ranken, Jr., and David Ranken, who were in the process of buying several thousand acres in this area. George and Sarah then moved to a homestead farm on the north side of Manchester Road just east of Ballwin. He died there in 1885, leaving five sons and four daughters. Since the Rankens seem to have allowed most of their acres to revert to forest, this house must have been built by Higgins, if not by Lamkin or Williams before him.

45. continued

St. Louis County Recorder of Deeds, Book 11, page 136.

On-site inspection.





HISTORIC INVENTORY

SL-AS-027-038

1 No 27Q120022		4 Present Name(s) Smizer Farm, Gates Farm		1 No
2 County St. Louis		5 Other Name(s)		
3 Location of Negatives 0308 - 28		Valley Mount Ranch, Hillsboro Road		
6 Specific Location 108.68 acres ins Survey 880, T44 R4		16. Thematic Category		2. County St. Louis
7 City or Town If Rural, Township & Vicinity Meramec Tnshp. Peerless Pk.		17 Date(s) or Period constructed c. 1850, 1870		
8 Site Plan with North Arrow		18. Style or Design vernacular 49		4 Present Name(s) Smizer Farm, Gates Farm
		19. Architect or Engineer		
		20. Contractor or Builder		5 Other Name(s) Valley Mount Ranch, Hillsboro Road
		21. Original Use, if apparent residence OIA		
		22 Present Use residence		
		23 Ownership Public <input type="checkbox"/> Private <input checked="" type="checkbox"/>		
		24. Owner's Name & Address, if known Valley Mount Ranch, Inc. P. O. Box 326 Valley Park MO 63088		
9 Coordinates UTM Lat Long		25. Open to Public? Yes <input type="checkbox"/> No <input checked="" type="checkbox"/>		
10 Site <input type="checkbox"/> Building <input checked="" type="checkbox"/> Structure <input type="checkbox"/> Object <input type="checkbox"/>		26. Local Contact Person or Organization 825-2234		
11. On National Register? Yes <input type="checkbox"/> No <input checked="" type="checkbox"/>		27. Other Surveys in Which Included		
12. Is It Eligible? Yes <input type="checkbox"/> No <input type="checkbox"/>				
13 Part of Estab. Hist. Dist.? Yes <input type="checkbox"/> No <input checked="" type="checkbox"/>				
14. District Potent'l? Yes <input checked="" type="checkbox"/> No <input type="checkbox"/>				
15 Name of Established District				
42. Further Description of Important Features This T-shaped house has large brick chimneys rising from the centers of both wings. The windows are 6-over-6, except for smaller louvered windows that appear to be replacements in several locations. The northernmost bay is one story with a hipped roof.		Photo		
43 History and Significance While the house on this large farm has been greatly altered, the claim of the present tenants that it goes back 150 years cannot be dismissed, because the history of this tract goes back to the colonial era. This was originally part of Survey 880, 640 acres (equal to a square mile) stretching back from the Meramec between Hardy Ware's Survey 1983 to the east and Thomas Williams's Survey 879 (continued)				
44 Description of Environment and Outbuildings Valley Mount Ranch includes 108.68 acres in this tract, plus 13.47 acres on the west side of Hillsboro Road in Survey 879, and 11.36 acres on the north side of Meramec Station Road. The tax assessor gives the ranch the addresses 326 and 332 Meramec Station Road. The house actually sits several hundred yards (cont'd)				
45 Sources of Information St. Louis City Recorder of Deeds, Book L, page 521; Y3, 390; Q4, 294; U4, 405; D5, 123; D5, 125; 226, 482; 234, 441; 289, 123; 301, 33 & 34; 310, 420. St. Louis City Probate Court, John Gates. (continued)		46. Prepared by Esley Hamilton		
		47. Organization St. Louis County Parks		
		48. Date 10/93		
		49. Revision Date(s)		

Smizer Farm/Gates Farm
Hillsboro Road

43. continued

to the west. Thomas was possibly a brother of John. John Williams, Senior deeded this tract in 1823 to Isaac Williams, referred to in several deeds as "his bastard son." Isaac and his wife Elizabeth in turn transferred it to Silas Lamkin in 1846. He was the son or brother of John Chatin Lamkin, who had owned Survey 879 to the west. Two years later, however, Lamkin sold the tract to William W. Bassett. Bassett and his wife Lavinia sold part of the west side of the tract to George W. Higgins, who had also bought much of Survey 879, and they sold 350 acres the next year, 1849, to Thomas T. January. January had made a fortune as a pioneer railroad man, and, with his brother Derrick January, had an iron foundry in St. Louis. He lived near Ferguson, in the northern part of St. Louis County. He held this property for only a month, however, selling it for \$2,500 to George Smizer.

Smizer's story deserves further investigation. He (or William A. Smizer, whose name also appears in these records) apparently borrowed a total of \$160,000 from the county government over a period of several years and ended up having the whole amount foreclosed in 1859. One reference in a history of Carondelet alludes to this event as a scandal treated extensively in the press, which caused discomfort to many county officials. No details of this event have been found. An inventory of historic buildings conducted by the St. Louis County Historic Buildings Commission in 1965, however, identified a stone ruin on the hill north of this house, including a large stone chimney, now disappeared. This may have been a remnant of Smizer's investment. In 1959, George and Martha Smizer, then living in Montgomery County, Missouri, deeded this property to St. Louis County for five dollars. The deed specifies that this is the property "where Smizer formerly resided, together with all the buildings, improvements, fixtures, machinery, and appurtenances upon said land." Included were two additional tracts, bringing the total acreage up to about 510 acres.

In 1864, the county court, "for the purpose of aiding the humane and patriotic work of taking care of our sick and wounded soldiers, donated to the Mississippi Valley Sanitary Fair the tract of land owned by St. Louis County known as the Smizer Farm." The farm was sold at the fair to Lucien B. Martin and George F. Carpenter of Davenport, Iowa, for the grand sum of \$40. Martin acquired Carpenter's interest and then sold the whole thing in 1866 to John Gates for \$14,500.

Complete records for the period of ownership by the Gates family have not been found, but John Gates died in 1872, leaving a wife, a daughter and two sons. One of the sons was William Jasper Gates, who is shown as the owner in the 1878 county atlas. The 1893 and 1909 atlases show Eliza Gates as the owner; she was a daughter-in-law of John. In fact, however,

Smizer Farm/Gates Farm
Hillsboro Road

43. continued

246.83 acres of the farm, the west half, were sold in 1900 by Roman Stranz of St. Louis to Bettie May Monroe, the wife of Charles M. Monroe. The price was now down to \$2,500.

In the 1930s, Charles M. Monroe and his wife, now named Lillie, derived considerable income from the lease of their Meramec River frontage to persons wanting to build "clubhouses" or summer retreats there. One such was Horace S. Rumsey, member of a prominent St. Louis family. During this period the property remained the Gates Farm, and the agricultural part of the property was leased to the Kraus family. Charles M. Monroe died in 1942. Finally, in 1983, Charles Milton Monroe, Junior, and his wife Marion, who had retired to Jupiter, Florida, sold the farm to Darwin F. and Geraldine Kraus. They used the same legal description Roman Stranz had used in 1900, although the farm had been bisected in the meantime, first by U.S. 66, and later by Interstate 44. The Krauses still operate the farm, which they now call a ranch because of its emphasis on horses.

44. continued


down Hillsboro Road from Meramec Station Road and well back on the east side of the road in the west lee of the hill. The property on the west side is flat and includes a large complex of modern barns and other farm buildings. The land is bounded on the west by Williams Creek. To the east of the house, a steep, wooded ridge separates Hillsboro Road from Smizer Mill Road to the east. That road follows another creek, along which are several well-worn paddocks. Along the north side of Antire Road, or Meramec Station Road as it is called east of Hillsboro Road, additional barns and paddocks stretch north to Interstate 44.

45. continued

St. Louis County Recorder of Deeds, Book 120, page 146; 1345, 540; 7531, 2145.

St. Louis County Probate Court, #15684.





HISTORIC INVENTORY

SL-AS-027-039

1 No. 29P410025		4 Present Name(s) Umphrey Dunnivant Cabin		1 No
2 County St. Louis		5 Other Name(s)		
3 Location of Negatives 613 - 36A		28 Frontier Court		
6 Specific Location 4.88 acres in lot 3, F.G. Dunnivant SD in Survey 1330		16 Thematic Category		2 County St. Louis
7 City or Town If Rural, Township & Vicinity Queeney Township		17 Date(s) or Period reconstructed after 1930		
8 Site Plan with North Arrow		18 Style or Design vernacular 79		
		19 Architect or Engineer		4 Present Name(s) Umphrey Dunnivant Cabin
		20 Contractor or Builder		
		21 Original Use, if apparent residence OIA		
		22 Present Use residence		5 Other Name(s) 28 Frontier Court
		23 Ownership Public <input type="checkbox"/> Private <input checked="" type="checkbox"/>		
		24 Owner's Name & Address, if known Bart & Michelle Wulfmeyer		
9 Coordinates UTM Lat Long		25 Open to Public? Yes <input type="checkbox"/> No <input checked="" type="checkbox"/>		6 Other Name(s) 28 Frontier Court
10 Site <input type="checkbox"/> Building <input checked="" type="checkbox"/> Structure <input type="checkbox"/> Object <input type="checkbox"/>		26 Local Contact Person or Organization		
11 On National Register? Yes <input type="checkbox"/> No <input checked="" type="checkbox"/>		27 Other Surveys in Which Included		
12 Is Eligible? Yes <input type="checkbox"/> No <input type="checkbox"/>				7 Other Name(s) 28 Frontier Court
13 Part of Estab. Hist. Dist.? Yes <input type="checkbox"/> No <input checked="" type="checkbox"/>				
14 District Potent? Yes <input type="checkbox"/> No <input type="checkbox"/>				
15 Name of Established District				8 Other Name(s) 28 Frontier Court
42 Further Description of Important Features		The main part of this house has three styles of windows, all with non-fitting shutters. To the north is a garage with connecting link and entry. To the south is a wing recessed behind a verandah. It has a 3-part picture window and the main entry under an overhang, and a brick chimney between 2 small windows on the side. To the rear another wing ends in a large screened porch.		
43 History and Significance		In 1839 Umphrey Dunnivant bought 812 acres, including part of Survey 1330, from William Carr. The two-room cabin he built is the core of this house. Dunnivant died in 1859, and the property was divided among his heirs in 1861. This site was part of the land owned by Felix Dunnivant. After his death in 1903, his property was again divided among his widow and children. The 1909 atlas shows this part owned by M. S. Dunnivant.		
44 Description of Environment and Outbuildings		Frontier Court was formerly called Smallwoods Court. The last part of the road is a private drive, from which the house is set quite far back. Behind the house are several outbuildings remaining from the former farm.		9 Other Name(s) 28 Frontier Court
45 Sources of Information		Deeds in possession of Wm. D. & Mary Moss, 1106 Hawkins Rd. Interview with Michelle Wulfmeyer. St. Louis County Recorder of Deeds, Book 6715, P. 1467; 8529, 1210. On-site inspection.		
46 Prepared by Esley Hamilton		47 Organization St. Louis County Parks		
48 Date 10/93		49 Revision Date(s)		

Umphrey Dunnavant Cabin
28 Fontier Court

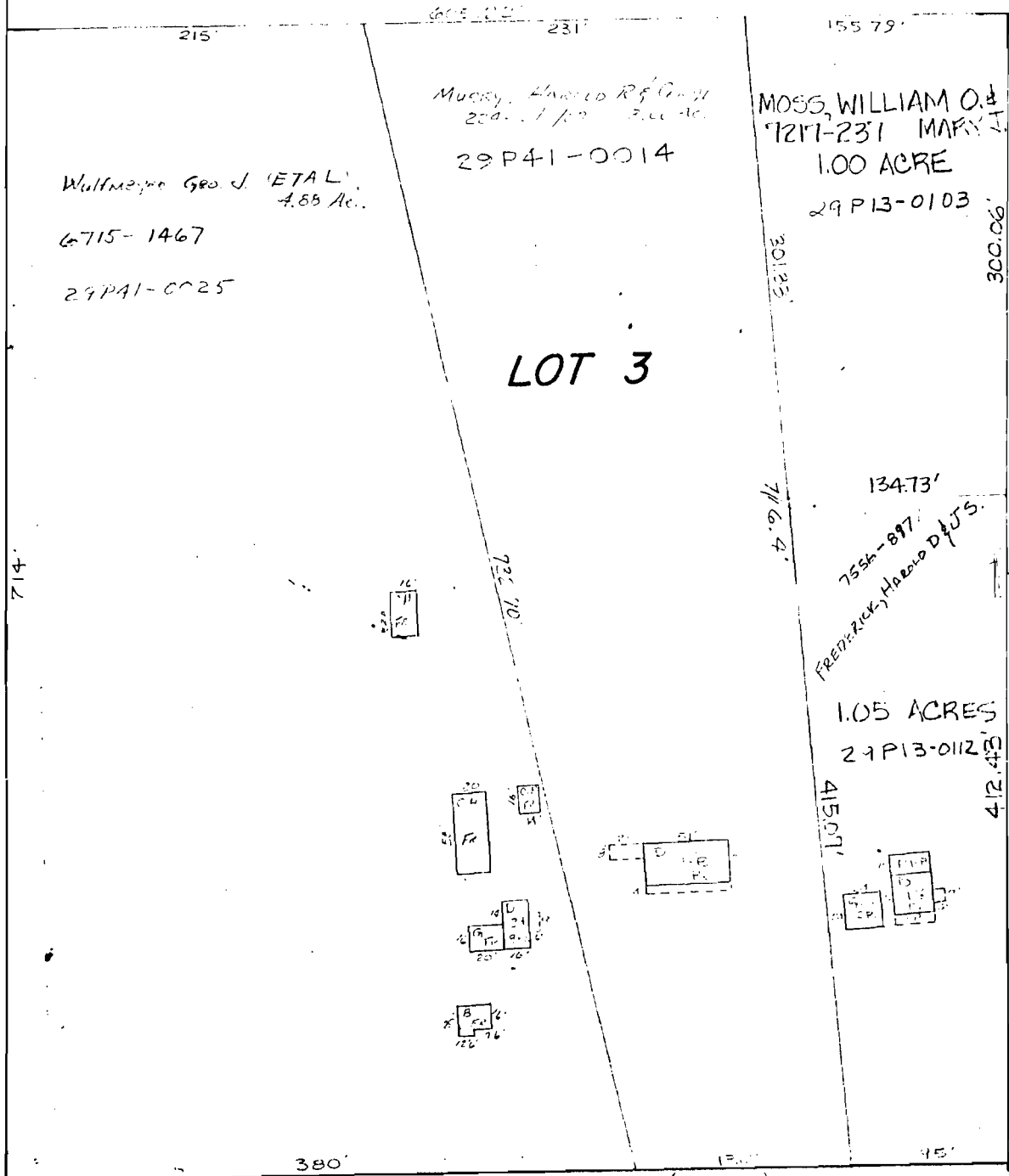
43. continued

According to the present owners, the property was purchased about 1930 by George John Wulfmeyer. He found a two-story four-room frame house that had been built around the original building after it burned in the late nineteenth century. Over the years, he first replaced the original second story with a large dormer and then removed the dormer in favor of first-floor wings extending from the original building south and east. He also reoriented the house, which originally faced Hawkins Road to the south, so that it faced west toward the private drive. A garage wing was added to the north end of the house. The house was inherited by his son and then by his grandson, the present owner.

16/7132G
Esley Hamilton
10/93

29P14-0162

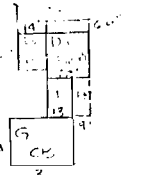
29P12



At Wulfmeyer Geo. J.
6715-1467 R/P
P. 20
P. 20

29P13-0031

7877-1111





HISTORIC INVENTORY

2-AS-427-0410

1 No 29P130121		4 Present Name(s) Felix Dunnivant House		1 No 2 County St. Louis
2 County St. Louis		5 Other Name(s)		
3 Location of Negatives D62-963-7		1106 Hawkins Road		
6 Specific Location Part of Lot 4 of Felix Dunnivant's sub of Lot 5 of Umphrey Dunnivants sub of U.S. Survey 1330		16 Thematic Category		2 St. Louis
7 City or Town Queen Township, nr. Fenton		17 Date(s) or Period constructed c. 1861		
8 Site Plan with North Arrow		18 Style or Design vernacular 19		
		19 Architect or Engineer		3 Felix Dunnivant House
		20 Contractor or Builder pnch po		
		21 Original Use, if apparent residence DIA		
		22 Present Use residence		4 Present Name(s) Felix Dunnivant House
		23 Ownership Public <input type="checkbox"/> Private <input checked="" type="checkbox"/>		
		24 Owner's Name & Address, if known Wm. D./Mary J. Moss 1106 Hawkins Road Fenton MO 63026		
9 Coordinates Lat Long		25 Open to Public? Yes <input type="checkbox"/> No <input checked="" type="checkbox"/>		5 Other Name(s) 1106 Hawkins Road
10 Site <input type="checkbox"/> Building <input checked="" type="checkbox"/> Structure <input type="checkbox"/> Object <input type="checkbox"/>		26 Local Contact Person or Organization		
11 On National Register? Yes <input type="checkbox"/> No <input checked="" type="checkbox"/>		27 Other Surveys in Which Included		
12 Is Eligible? Yes <input type="checkbox"/> No <input type="checkbox"/>				6 Photo
13 Part of Estab. Hist. Dist.? Yes <input type="checkbox"/> No <input checked="" type="checkbox"/>				
14 District Potent'l? Yes <input type="checkbox"/> No <input type="checkbox"/>				
15 Name of Established District				7 1106 Hawkins Road
42 Further Description of Important Features This vernacular frame farm house faces Hawkins Road to the west. The front door is in the north bay and is protected by a gable roof supported by fluted Doric columns. The front section of the house has one bay of windows under the gables that face north and south. Behind the front section of the house, recessed one bay on each side, is a two-story section that projects two bays to the east and is one broad bay across the back. On the north side of the house (continued)				
43 History and Significance In 1810, Jacques Clamorgan got a mortgage on a large piece of property on the Meramec River, including this land, from Manuel Lisa payable in shaved deerskins at 40¢ a pound. Manuel Lisa foreclosed on the mortgage in 1814. In 1839 Umphrey Dunnivant bought 812 acres, including this land, from William Carr. He built a two room log cabin which is still standing, although extremely altered, at (continued)				
44 Description of Environment and Outbuildings This property has 23 acres and is heavily wooded. There are several rental cottages along the road and back in the woods along three private drives, named Village View Drive, Mosswoods Drive and Mark Drive.				8 1106 Hawkins Road
45 Sources of Information Deeds in possession of owner (1981). Conversation with Mary Moss, the owner (1981).		46 Prepared by A. Morris/E. Hamilton		
		47 Organization St. Louis County Parks		
		48 Date 7/81 & 10/93		9 1106 Hawkins Road
		49 Revision Date(s)		

Felix Dunnavant House
2206 Hawkins Road

42. continued

two stories of sun porches with a shed roof have been added to the back projection. A one-story bathroom with a hip roof was added in front of the sun porches and its exterior has been stuccoed.

On the back of the south side a one-story addition with a gable roof projects two bays to the south.

43. continued

28 Fontier Court in Fenton. It is owned by George Wulfmeyer.

Umpfrey Dunnavant died in 1859, and his property was divided among 6 heirs in 1861. This property was included in Lot 5 (114 acres) which was inherited by Felix Dunnavant, a son. Felix Dunnavant probably built this house in 1861, but it is not shown in the 1878 atlas. That map shows a house north of Hawkins Road. Felix died in 1903, leaving 6 heirs: Julia Young; Ada or Ida Graham; Martha Dunnavant; William Dunnavant; James Dunnavant; and Mary Dunnavant, his widow. When Felix's land was divided this property became Lot 4 of the Felix Dunnavant Subdivision and contained 65 acres. Lot 4 was given to Mary Dunnavant, the widow, by a quit claim deed from her children. The 1909 atlas shows W. E. Dunnavant there.

From 1912 until about 1960 a family named Johnson owned the property. They had 3,000 chickens. Families from St. Louis would spend the weekend at the Johnsons' farm and enjoy home cooked fried chicken and biscuits.

HAWKINS

MOSES WILLIAM O & MARY J H/W

6543-1177

DR 5247-312

PT 23.23 ACRES

29P13 0121

LOT 4

MOSSWOODS

30' W

COURT

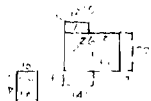
(PVT)

40' W

10' 15" 71

29P13-0021

208.71





HISTORIC INVENTORY

SL-AS-027-041

1 No 28P430594		4 Present Name(s) Vandover School		1 No 2 County 3 Location of Negatives 6 Specific Location 7 City or Town 8 Site Plan with North Arrow 9 Coordinates 10 11 On National Register? 12 Is Eligible? 13 Part of Estab. Hist. Dist.? 14 District Potent'ly? 15 Name of Established District	1 No 2 County 3 Location of Negatives 6 Specific Location 7 City or Town 8 Site Plan with North Arrow 9 Coordinates 10 11 On National Register? 12 Is Eligible? 13 Part of Estab. Hist. Dist.? 14 District Potent'ly? 15 Name of Established District
2 County St. Louis		5 Other Name(s) 1600 Vandover Road			
3 Location of Negatives 613 - 34					
6 Specific Location 2.86 acres, pt. Lot 5 John Dennis Estate in 29-44-5		16 Thematic Category 030 100		1 No 2 County 3 Location of Negatives 6 Specific Location 7 City or Town 8 Site Plan with North Arrow 9 Coordinates 10 11 On National Register? 12 Is Eligible? 13 Part of Estab. Hist. Dist.? 14 District Potent'ly? 15 Name of Established District	1 No 2 County 3 Location of Negatives 6 Specific Location 7 City or Town 8 Site Plan with North Arrow 9 Coordinates 10 11 On National Register? 12 Is Eligible? 13 Part of Estab. Hist. Dist.? 14 District Potent'ly? 15 Name of Established District
7 City or Town Queeney Tnshp., nr. Fenton		17 Date(s) or Period constructed c. 1930			
8 Site Plan with North Arrow		18 Style or Design WPA Modern 84			
9 Coordinates Lat Long		19 Architect or Engineer		1 No 2 County 3 Location of Negatives 6 Specific Location 7 City or Town 8 Site Plan with North Arrow 9 Coordinates 10 11 On National Register? 12 Is Eligible? 13 Part of Estab. Hist. Dist.? 14 District Potent'ly? 15 Name of Established District	1 No 2 County 3 Location of Negatives 6 Specific Location 7 City or Town 8 Site Plan with North Arrow 9 Coordinates 10 11 On National Register? 12 Is Eligible? 13 Part of Estab. Hist. Dist.? 14 District Potent'ly? 15 Name of Established District
10 Site Structure Building Object		20 Contractor or Builder			
11 On National Register? Yes No		21 Original Use, if apparent school 050			
12 Is Eligible? Yes No		22 Present Use school		1 No 2 County 3 Location of Negatives 6 Specific Location 7 City or Town 8 Site Plan with North Arrow 9 Coordinates 10 11 On National Register? 12 Is Eligible? 13 Part of Estab. Hist. Dist.? 14 District Potent'ly? 15 Name of Established District	1 No 2 County 3 Location of Negatives 6 Specific Location 7 City or Town 8 Site Plan with North Arrow 9 Coordinates 10 11 On National Register? 12 Is Eligible? 13 Part of Estab. Hist. Dist.? 14 District Potent'ly? 15 Name of Established District
13 Part of Estab. Hist. Dist.? Yes No		23 Ownership Public <input checked="" type="checkbox"/> Private <input type="checkbox"/>			
14 District Potent'ly? Yes No		24 Owner's Name & Address, if known R-6 (Rockwood) School District			
15 Name of Established District		25 Open to Public? Yes <input checked="" type="checkbox"/> No <input type="checkbox"/>		1 No 2 County 3 Location of Negatives 6 Specific Location 7 City or Town 8 Site Plan with North Arrow 9 Coordinates 10 11 On National Register? 12 Is Eligible? 13 Part of Estab. Hist. Dist.? 14 District Potent'ly? 15 Name of Established District	1 No 2 County 3 Location of Negatives 6 Specific Location 7 City or Town 8 Site Plan with North Arrow 9 Coordinates 10 11 On National Register? 12 Is Eligible? 13 Part of Estab. Hist. Dist.? 14 District Potent'ly? 15 Name of Established District
		26 Local Contact Person or Organization Early Childhood 225-4494			
		27 Other Surveys in Which Included			
42 Further Description of Important Features The building has a tall basement, accommodating extra classrooms. The main floor is brick, with metal-framed windows in varying configurations: 2 panels of 6 horizontal panes nearest the entry, 6 panels of 6 in the center and one panel of 6 in the outer bays. Basement windows are 2 panels of 3 except for the narrower outer bay. The entry bay breaks forward and has brick moldings articulating the large double-doored portal. Inside this entry is (continued)		28 No. of Stories 1		1 No 2 County 3 Location of Negatives 6 Specific Location 7 City or Town 8 Site Plan with North Arrow 9 Coordinates 10 11 On National Register? 12 Is Eligible? 13 Part of Estab. Hist. Dist.? 14 District Potent'ly? 15 Name of Established District	1 No 2 County 3 Location of Negatives 6 Specific Location 7 City or Town 8 Site Plan with North Arrow 9 Coordinates 10 11 On National Register? 12 Is Eligible? 13 Part of Estab. Hist. Dist.? 14 District Potent'ly? 15 Name of Established District
43 History and Significance The Vandover School was originally a rural district, entitled District 3, Township 44 North Range 5 East. In 1910 it was renamed District 65, Vandover, after the address. The district was annexed in 1949 by the Eureka town school district, which already included Crescent on this side of the Meramec. Later that year, the R-6 district was formed, including 22 former rural districts. That became Rockwood. (continued)		29 Basement? Yes <input checked="" type="checkbox"/> No <input type="checkbox"/>			
44 Description of Environment and Outbuildings The school stands at the northwest corner of Vandover Road and Smizer Mill Road. To the south, Vandover becomes Hawkins Road. The building is on a diagonal to the road, with a small lawn in front.		30 Foundation Material concrete 65			
45 Sources of Information St. Louis County Recorder of Deeds, Book 878, p. 109; 3108, 149. St. Louis City Recorder of Deeds, Book 436, p. 41. "Schools Built Before 1941" (Historic Buildings Survey), 1991. On-site inspection.		31 Wall Construction brick UA		1 No 2 County 3 Location of Negatives 6 Specific Location 7 City or Town 8 Site Plan with North Arrow 9 Coordinates 10 11 On National Register? 12 Is Eligible? 13 Part of Estab. Hist. Dist.? 14 District Potent'ly? 15 Name of Established District	1 No 2 County 3 Location of Negatives 6 Specific Location 7 City or Town 8 Site Plan with North Arrow 9 Coordinates 10 11 On National Register? 12 Is Eligible? 13 Part of Estab. Hist. Dist.? 14 District Potent'ly? 15 Name of Established District
		32 Roof Type & Material flat, tar 55			
		33 No. of Bays Front 7 Side irr.			
		34 Wall Treatment stretcher bond 30		1 No 2 County 3 Location of Negatives 6 Specific Location 7 City or Town 8 Site Plan with North Arrow 9 Coordinates 10 11 On National Register? 12 Is Eligible? 13 Part of Estab. Hist. Dist.? 14 District Potent'ly? 15 Name of Established District	1 No 2 County 3 Location of Negatives 6 Specific Location 7 City or Town 8 Site Plan with North Arrow 9 Coordinates 10 11 On National Register? 12 Is Eligible? 13 Part of Estab. Hist. Dist.? 14 District Potent'ly? 15 Name of Established District
		35 Plan Shape U-shape			
		36 Changes (Explain in #42) Addition <input type="checkbox"/> Altered <input type="checkbox"/> Moved <input type="checkbox"/>			
		37 Condition Interior Exterior good		1 No 2 County 3 Location of Negatives 6 Specific Location 7 City or Town 8 Site Plan with North Arrow 9 Coordinates 10 11 On National Register? 12 Is Eligible? 13 Part of Estab. Hist. Dist.? 14 District Potent'ly? 15 Name of Established District	1 No 2 County 3 Location of Negatives 6 Specific Location 7 City or Town 8 Site Plan with North Arrow 9 Coordinates 10 11 On National Register? 12 Is Eligible? 13 Part of Estab. Hist. Dist.? 14 District Potent'ly? 15 Name of Established District
		38 Preservation Underway? Yes <input type="checkbox"/> No <input checked="" type="checkbox"/>			
		39 Endangered? By What? Yes <input type="checkbox"/> No <input checked="" type="checkbox"/>			
		40 Visible from Public Road? Yes <input checked="" type="checkbox"/> No <input type="checkbox"/>		1 No 2 County 3 Location of Negatives 6 Specific Location 7 City or Town 8 Site Plan with North Arrow 9 Coordinates 10 11 On National Register? 12 Is Eligible? 13 Part of Estab. Hist. Dist.? 14 District Potent'ly? 15 Name of Established District	1 No 2 County 3 Location of Negatives 6 Specific Location 7 City or Town 8 Site Plan with North Arrow 9 Coordinates 10 11 On National Register? 12 Is Eligible? 13 Part of Estab. Hist. Dist.? 14 District Potent'ly? 15 Name of Established District
		41 Distance from and Frontage on Road			
		46 Prepared by Esley Hamilton			
		47 Organization St. Louis County Parks		1 No 2 County 3 Location of Negatives 6 Specific Location 7 City or Town 8 Site Plan with North Arrow 9 Coordinates 10 11 On National Register? 12 Is Eligible? 13 Part of Estab. Hist. Dist.? 14 District Potent'ly? 15 Name of Established District	1 No 2 County 3 Location of Negatives 6 Specific Location 7 City or Town 8 Site Plan with North Arrow 9 Coordinates 10 11 On National Register? 12 Is Eligible? 13 Part of Estab. Hist. Dist.? 14 District Potent'ly? 15 Name of Established District
		48 Date 10/93			
		49 Revision Date(s)			

Photo

Vandover School

1600 Vandover Road

Vandover School
1600 Vandover Road

42. continued

a landing half way between floors. Above the entrance bay the name of the school is spelled out in large block letters. The south wing of the building has a gymnasium separated from the classrooms by a breezeway that may be entered from the driveway on the south side of the school.

43. continued

School District in 1964. The earliest purchase of land here was about 1871. The site was enlarged by one acre in 1927 (sold by Michael Dennis for \$300) and another two acres in 1953 (sold by Oakaire Acres, Inc., for \$1,880.80). According to school histories, the present building was erected about 1939, but in the many reorganizations of this district, actual records have disappeared.

LOT

259

2

OLD VANDOVER ROAD

ROAD

REORGANIZED SCHOOL DISTRICT R-6

2.86 AC.

310B-149
875-109
28P430894

N 89° 53' W 331.98'

S 0° 14' E 189.10'

142.36'

28P44-0296

PRIVATE

FENCE

28P28-0003

203.02'

441.53'

531.42'

2.00 AC.

420.34'

191.70'

587.3'

STREIBTERRY W. & N.A.
7154-1387
28P430044

547.16

28P43-0055

1.98 AC.

Nice, Earl V. & Marilyn C.
62-10-31-67

482.9'

Henricks, OLGA ET
1.00 AC.

732'

28P430006

112.33'

418.25

PT. SANCTA MARIA ESTATES SEE PAGE 261C

P.R. 7213-1343, 7893-1345

RAT 7

LOT 3

