

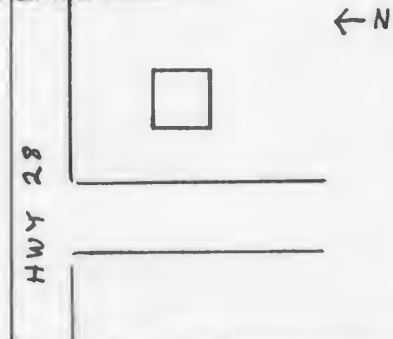
This survey of Maries County towns and townships is organized alphabetically as follows:

1. Towns
 - a. Street
 - Address
 - Unknown Address
 - b. Unknown Street
2. Townships
 - a. Street
 - Address
 - Unknown Address
 - b. Unknown Street
3. Unknown Street

Jennifer Perritt
Seasonal Digitization Archivist
Missouri State Historic Preservation Office
May 16th, 2018

Office of Historic Preservation, P.O. Box 176, Jefferson City, Missouri 65101

HISTORIC INVENTORY

1 No 205.		4 Present Name(s) Robert Shanks home	
2 County Maries		5 Other Name(s)	
3 Location of Negatives MRPC			
6 Specific Location Hwy 28		16 Thematic Category	
		17 Date(s) or Period	
7 City or Town Belle If Rural, Township & Vicinity		18 Style or Design	
8 Site Plan with North Arrow 		19 Architect or Engineer	
		20 Contractor or Builder	
		21 Original Use, if apparent	
		22 Present Use residential	
		23 Ownership Public <input type="checkbox"/> Private <input checked="" type="checkbox"/>	
		24 Owner's Name & Address, if known Robert Shanks Belle, Mo.	
9 Coordinates UTM Lat Long		25 Open to Public? Yes <input type="checkbox"/> No <input checked="" type="checkbox"/>	
11 On National Register? Yes <input type="checkbox"/> No <input checked="" type="checkbox"/>		26 Local Contact Person or Organization	
12 Is it Eligible? Yes <input type="checkbox"/> No <input type="checkbox"/>		27 Other Surveys in Which Included unknown	
13 Part of Estab Hist Dist? Yes <input type="checkbox"/> No <input checked="" type="checkbox"/>		28 No. of Stories Two	
14 District Potent'l? Yes <input type="checkbox"/> No <input type="checkbox"/>		29 Basement? 1/2-partial Yes <input checked="" type="checkbox"/> No <input type="checkbox"/>	
15 Name of Established District		30 Foundation Material rock (old part)	
		31 Wall Construction wood frame	
		32 Roof Type & Material gable/tin	
		33 No. of Bays Front Side	
		34 Wall Treatment siding	
		35 Plan Shape T-shape	
		36 Changes (Explain in #42) Addition <input type="checkbox"/> Altered <input type="checkbox"/> Moved <input type="checkbox"/>	
		37 Condition Interior good Exterior good	
		38 Preservation Underway? Yes <input type="checkbox"/> No <input checked="" type="checkbox"/>	
		39 Endangered? By What? Yes <input type="checkbox"/> No <input checked="" type="checkbox"/>	
		40 Visible from Public Road? Yes <input checked="" type="checkbox"/> No <input type="checkbox"/>	
		41 Distance from and Frontage on Road	
42 Further Description of Important Features Center chimney. Back part of house built in 1944. Detailed wood work above dormer windows.			
43 History and Significance Basic I-house, with back addition.			
44 Description of Environment and Outbuildings			
45 Sources of Information Mrs. Picker Box 574 Belle, Mo.		46 Prepared by Belaka	
		47 Organization MRPC	
		48 Date 7/25/80 49 Revision Date(s)	

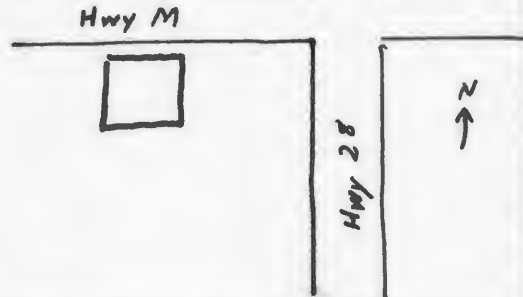
Photo





Office of Historic Preservation, P.O. Box 176, Jefferson City, Missouri 65101

HISTORIC INVENTORY



1 No 207.		4 Present Name(s) Tri-County Publications	
2 County Maries		5 Other Name(s)	
3 Location of Negatives MRPC			
6 Specific Location Hwy. M		16 Thematic Category	
7 City or Town Belle If Rural, Township & Vicinity		17 Date(s) or Period	
8 Site Plan with North Arrow 		18 Style or Design	
9 Coordinates UTM Lat Long		19 Architect or Engineer	
10 On National Register? Yes <input type="checkbox"/> No <input checked="" type="checkbox"/>		20 Contractor or Builder	
11 Is II Eligible? Yes <input type="checkbox"/> No <input checked="" type="checkbox"/>		21 Original Use, if apparent mercantile	
12 District Potent'l? Yes <input type="checkbox"/> No <input checked="" type="checkbox"/>		22 Present Use printer / warehouse	
13 Name of Established District		23 Ownership Public <input type="checkbox"/> Private <input checked="" type="checkbox"/>	
14 Further Description of Important Features		24 Owner's Name & Address, if known Mr Gallegher Belle Mo	
15 History and Significance		25 Open to Public? Yes <input type="checkbox"/> No <input checked="" type="checkbox"/>	
16 Description of Environment and Outbuildings		26 Local Contact Person or Organization	
17 Sources of Information Field observation		27 Other Surveys in Which Included unknown	
18 Prepared by Belaka		28 No. of Stories 2	
19 Organization MRPC		29 Basement? Yes <input type="checkbox"/> No <input checked="" type="checkbox"/>	
20 Date 1-12-91		30 Foundation Material concrete	
21 Revision Date(s)		31 Wall Construction brick	
		32 Roof Type & Material flat / asphalt	
		33 No. of Bays Front <input type="checkbox"/> Side <input type="checkbox"/>	
		34 Wall Treatment	
		35 Plan Shape rectangle	
		36 Changes (Explain in #42) Addition <input type="checkbox"/> Altered <input type="checkbox"/> Moved <input type="checkbox"/>	
		37 Condition Interior <input type="checkbox"/> Exterior <input type="checkbox"/>	
		38 Preservation Underway? Yes <input type="checkbox"/> No <input checked="" type="checkbox"/>	
		39 Endangered? By What? Yes <input checked="" type="checkbox"/> No <input type="checkbox"/> VANDALS	
		40 Visible from Public Road? Yes <input checked="" type="checkbox"/> No <input type="checkbox"/>	
		41 Distance from and Frontage on Road	
		Photo	



TRI-COUNTY
PUBLICATIONS

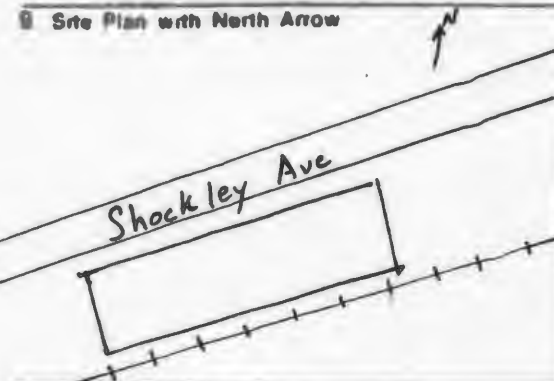
Office of Historic Preservation, P.O. Box 176, Jefferson City, Missouri 65101

HISTORIC INVENTORY

1 No 210.		4 Present Name(s) ABC Store; Belle, Mo.	
2 County Maries		5 Other Name(s)	
3 Location of Negatives MRPC			
6 Specific Location main st.		16 Thematic Category	
8 Site Plan with North Arrow 		17 Date(s) or Period 1949	
		18 Style or Design	
		19 Architect or Engineer	
		20 Contractor or Builder Jesse Birdsong	
7 City or Town Belle If Rural, Township & Vicinity		21 Original Use, if apparent clothing store	
22 Present Use clothing store		23 Ownership Public <input type="checkbox"/> Private <input checked="" type="checkbox"/>	
9 Coordinates Lat _____ Long _____ UTM		24 Owner's Name & Address, if known Jesse Birdsong	
10 Site II Building <input checked="" type="checkbox"/> Structure II Object <input type="checkbox"/>		25 Open to Public? Yes <input checked="" type="checkbox"/> No <input type="checkbox"/>	
11 On National Register? Yes <input type="checkbox"/> No <input checked="" type="checkbox"/>		26 Local Contact Person or Organization Terry Abel	
12 Is II Eligible? Yes <input type="checkbox"/> No <input type="checkbox"/>		27 Other Surveys in Which Included	
13 Part of Estab Hist Dist? Yes <input type="checkbox"/> No <input checked="" type="checkbox"/>		38 Preservation Underway? Yes <input type="checkbox"/> No <input checked="" type="checkbox"/>	
14 District Potent'l? Yes <input type="checkbox"/> No <input type="checkbox"/>		39 Endangered? By What? Yes <input type="checkbox"/> No <input checked="" type="checkbox"/>	
15 Name of Established District		40 Visible from Public Road? Yes <input checked="" type="checkbox"/> No <input type="checkbox"/>	
42 Further Description of Important Features		41 Distance from and Frontage on Road	
43 History and Significance Built originally as a clothing store, this building still serves this purpose.			
44 Description of Environment and Outbuildings			
45 Sources of Information Terry Abel		46 Prepared by Bowman/Belaka	
		47 Organization MRPC	
		48 Date 5/13/80	
		49 Revision Date(s)	



HISTORIC INVENTORY

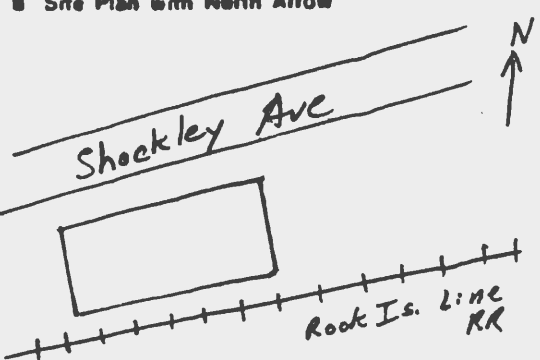
1 No 235		4 Present Name(s) Feed Store; Belle, Mo.	
2 County Maries		5 Other Name(s)	
3 Location of Negatives MRPC			
6 Specific Location Shockley Ave, Belle MO		16 Thematic Category	
		17 Date(s) or Period ca 1940-50	
7 City or Town If Rural, Township & Vicinity Belle		18 Style or Design	
8 Site Plan with North Arrow 		19 Architect or Engineer	
		20 Contractor or Builder	
		21. Original Use, if apparent	
		22 Present Use feed store	
9 Coordinates Lat _____ Long _____		23 Ownership Public <input type="checkbox"/> Private <input checked="" type="checkbox"/>	
10 Site <input checked="" type="checkbox"/> Building Structure <input type="checkbox"/> Object		24 Owner's Name & Address, if known	
11 On National Register? Yes <input type="checkbox"/> No <input checked="" type="checkbox"/>		25 Open to Public? Yes <input checked="" type="checkbox"/> No <input type="checkbox"/>	
12 Is it Eligible? Yes <input type="checkbox"/> No <input type="checkbox"/>		26 Local Contact Person or Organization	
13 Part of Estab Hist Dist? Yes <input type="checkbox"/> No <input checked="" type="checkbox"/>		27. Other Surveys in Which Included none	
14 District Potent'l? Yes <input type="checkbox"/> No <input type="checkbox"/>		28 No. of Stories	
15 Name of Established District		29 Basement? Yes <input type="checkbox"/> No <input checked="" type="checkbox"/>	
42. Further Description of Important Features		30. Foundation Material concrete	
		31. Wall Construction tin over framing	
		32. Roof Type & Material gable/tin	
		33. No. of Bays Front _____ Side _____	
		34. Wall Treatment tin sheets	
		35 Plan Shape	
		36. Changes (Explain in #42) Addition <input type="checkbox"/> Altered <input type="checkbox"/> Moved <input type="checkbox"/>	
		37 Condition Interior _____ Exterior good	
		38 Preservation Underway? Yes <input type="checkbox"/> No <input type="checkbox"/>	
		39 Endangered? By What? Yes <input type="checkbox"/> No <input type="checkbox"/>	
40 Visible from Public Road? Yes <input checked="" type="checkbox"/> No <input type="checkbox"/>			
41 Distance from and Frontage on Road			
43 History and Significance This structure was built to replace (or possibly compete with) an older structure (see Sheet #236 for Maries Co.). It is basically a warehouse, used for feed and feed supplement storage and transportation by rail.			
45 Sources of Information Visual site inspection.		46. Prepared by Bowman/Belaka	
		47 Organization MRPC	
		48 Date 1/5/81	49 Revision Date(s)



MS-AJ 001-005

Office of Historic Preservation, P.O. Box 176, Jefferson City, Missouri 65101
HISTORIC INVENTORY

1 No 236		4 Present Name(s) Abandoned Mill; Belle, Mo.	
2 County Maries		5 Other Name(s)	
3 Location of Negatives MRPC		Belle Granary Elevator	

6 Specific Location Shockley Avenue, Belle, MO 7 City or Town If Rural, Township & Vicinity Belle 8 Site Plan with North Arrow  9 Coordinates UTM Lat Long	16 Thematic Category 17 Date(s) or Period circa 1911-1920 18 Style or Design 19 Architect or Engineer 20 Contractor or Builder 21 Original Use, if apparent grain elevator 22 Present Use vacant 23 Ownership Public <input type="checkbox"/> Private <input checked="" type="checkbox"/> 24 Owner's Name & Address, if known 25 Open to Public? Yes <input type="checkbox"/> No <input checked="" type="checkbox"/> 26 Local Contact Person or Organization 27 Other Surveys in Which Included none	28 No. of Stories 3 29 Basement? Yes <input type="checkbox"/> No <input checked="" type="checkbox"/> 30 Foundation Material concrete = 31 Wall Construction wood frame 32 Roof Type & Material 33 No. of Bays Front Side 34 Wall Treatment tin 35 Plan Shape 36 Changes (Explain in #42) Addition <input type="checkbox"/> Altered <input type="checkbox"/> Moved <input type="checkbox"/> 37 Condition Interior unk Exterior fair 38 Preservation Underway? Yes <input type="checkbox"/> No <input checked="" type="checkbox"/> 39 Endangered? By What? Yes <input type="checkbox"/> No <input type="checkbox"/> 40 Visible from Public Road? Yes <input checked="" type="checkbox"/> No <input type="checkbox"/> 41 Distance from and Frontage on Road
--	---	--

10 Site <input type="checkbox"/> Building <input checked="" type="checkbox"/>	Structure <input type="checkbox"/> Object <input type="checkbox"/>	11 On National Register? Yes <input type="checkbox"/> No <input checked="" type="checkbox"/>	12 Is It Eligible? Yes <input type="checkbox"/> No <input type="checkbox"/>
13 Part of Estab. Hist Dist? Yes <input type="checkbox"/> No <input checked="" type="checkbox"/>	14 District Potent'l? Yes <input type="checkbox"/> No <input checked="" type="checkbox"/>	15 Name of Established District	

42 Further Description of Important Features

 This structure is typical of the grain elevators which dot the Midwest from the time of the early 1900s. Also typically, it is located on the tracks of the nearest railroad (the Rock Island Line).

Photo

43 History and Significance

 After the Rock Island Line Railroad sent tracks through the area in the first decade of the twentieth century, area farmers had at their disposal a greatly increased market. A center was needed for the storage and disposition of area grain crops, and this building met the need. It served as a collection point for shipment of

44 Description of Environment and Outbuildings

45 Sources of Information Field observation	46 Prepared by Bowman/Belaka	47 Organization MRPC
	48 Date 1/5/81	49 Revision Date(s)

Belle Grain Elevator continuation

#43--

grain to big-city markets from the area of southwestern Osage and northeastern Maries counties. However, improvements of the state highway system in the mid-1930's and the development of other local markets lessened the need for elevators and grain storage in this area; and the exodus of the rural population from this area due to better job opportunities in the cities and the relatively unproductive land in part of this area contributed to the decline in the need for such structures. This grain elevator now stands vacant, and has not been used for much except temporary storage since the mid 1960s.







Office of Historic Preservation, P.O. Box 176, Jefferson City, Missouri 65101
HISTORIC INVENTORY

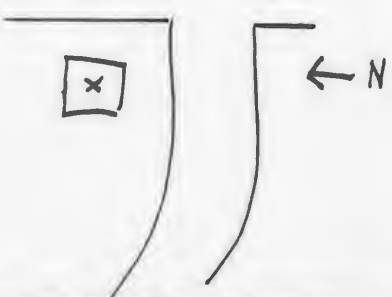
1 No 158.		4 Present Name(s) House at Brinktown	
2 County Maries		5 Other Name(s)	
3 Location of Negatives MRPC			
6 Specific Location		16 Thematic Category	
		17 Date(s) or Period	
7 City or Town Belle If Rural, Township & Vicinity		18 Style or Design	
8 Site Plan with North Arrow		19 Architect or Engineer	
		20 Contractor or Builder	
		21 Original Use, if apparent	
		22 Present Use	
9 Coordinates UTM Lat _____ Long _____		23 Ownership Public <input type="checkbox"/> Private <input type="checkbox"/>	
<div style="display: flex; justify-content: space-between;"> <div>11 On National Register? Yes <input type="checkbox"/> No <input type="checkbox"/></div> <div>12 Is it Eligible? Yes <input type="checkbox"/> No <input type="checkbox"/></div> </div>		24 Owner's Name & Address, if known	
		25 Open to Public? Yes <input type="checkbox"/> No <input type="checkbox"/>	
13 Part of Estab Hist Dist? Yes <input type="checkbox"/> No <input type="checkbox"/>		26 Local Contact Person or Organization	
14 District Potent'l? Yes <input type="checkbox"/> No <input type="checkbox"/>		27 Other Surveys in Which Included <div style="text-align: center;">unknown</div>	
15 Name of Established District		28 No. of Stories	
		29 Basement? Yes <input type="checkbox"/> No <input type="checkbox"/>	
		30 Foundation Material	
		31 Wall Construction	
		32 Roof Type & Material	
		33 No. of Bays Front _____ Side _____	
		34 Wall Treatment	
		35 Plan Shape	
		36 Changes (Explain in #42) Addition <input type="checkbox"/> Altered <input type="checkbox"/> Moved <input type="checkbox"/>	
		37 Condition Interior _____ Exterior _____	
		38 Preservation Underway? Yes <input type="checkbox"/> No <input type="checkbox"/>	
		39 Endangered? By What? Yes <input type="checkbox"/> No <input type="checkbox"/>	
		40 Visible from Public Road? Yes <input type="checkbox"/> No <input type="checkbox"/>	
		41 Distance from and Frontage on Road	
42 Further Description of Important Features			
Photo			
43 History and Significance			
44 Description of Environment and Outbuildings			
45 Sources of Information <div style="text-align: center;">Field observation</div>		46 Prepared by Belaka	
		47 Organization MRPC	
		48 Date	49 Revision Date(s)





HISTORIC INVENTORY

1 No 204.		4 Present Name(s)	
2 County Maries		5 Other Name(s)	
3 Location of Negatives MRPC			

6 Specific Location 7 City or Town If Rural, Township & Vicinity Belle		16 Thematic Category		28 No. of Stories two	
8 Site Plan with North Arrow 		17 Date(s) or Period		29 Basement? Yes <input checked="" type="checkbox"/> No <input type="checkbox"/>	
		18 Style or Design		30 Foundation Material concrete	
		19 Architect or Engineer		31 Wall Construction wood frame	
		20 Contractor or Builder		32 Roof Type & Material gable/tin	
9 Coordinates UTM Lat Long		21 Original Use, if apparent dwelling		33 No. of Bays Front Side	
10 Site <input checked="" type="checkbox"/> Building <input checked="" type="checkbox"/> Structure <input type="checkbox"/> Object <input type="checkbox"/>		22 Present Use dwelling		34 Wall Treatment tar paper	
11 On National Register? Yes <input type="checkbox"/> No <input checked="" type="checkbox"/>		23 Ownership Public <input type="checkbox"/> Private <input checked="" type="checkbox"/>		35 Plan Shape rectangle	
12 Is It Eligible? Yes <input type="checkbox"/> No <input type="checkbox"/>		24 Owner's Name & Address, if known		36 Changes (Explain in #42) Addition <input type="checkbox"/> Altered <input type="checkbox"/> Moved <input type="checkbox"/>	
13 Part of Estab Hist Dist? Yes <input type="checkbox"/> No <input checked="" type="checkbox"/>		25 Open to Public? Yes <input type="checkbox"/> No <input checked="" type="checkbox"/>		37 Condition Interior Exterior fair	
14 District Potent'l? Yes <input type="checkbox"/> No <input type="checkbox"/>		26 Local Contact Person or Organization		38 Preservation Underway? Yes <input type="checkbox"/> No <input checked="" type="checkbox"/>	
15 Name of Established District		27 Other Surveys in Which Included none		39 Endangered? By What? Yes <input type="checkbox"/> No <input type="checkbox"/>	
42 Further Description of Important Features Back and front extentions added.		40 Visible from Public Road? Yes <input checked="" type="checkbox"/> No <input type="checkbox"/>		41 Distance from and Frontage on Road	
43 History and Significance		<div style="border: 1px solid black; height: 100px; display: flex; align-items: center; justify-content: center;"> Photo </div>			
44 Description of Environment and Outbuildings					
45 Sources of Information Field observation					
46 Prepared by Bowman/Belaka				47 Organization MRPC	
48 Date 1/5/81		49 Revision Date(s)			



Office of Historic Preservation, P.O. Box 176, Jefferson City, Missouri 65101

HISTORIC INVENTORY

1 No 206.		4 Present Name(s) Home at Belle, Mo.	
2 County Maries		5 Other Name(s)	
3 Location of Negatives MRPC			
6 Specific Location		16 Thematic Category	
		17 Date(s) or Period	
7 City or Town Belle If Rural, Township & Vicinity		18 Style or Design	
8 Site Plan with North Arrow		19 Architect or Engineer	
		20 Contractor or Builder	
		21 Original Use, if apparent residential	
		22 Present Use residential	
9 Coordinates UTM Lat Long		23 Ownership Public <input type="checkbox"/> Private <input type="checkbox"/>	
Site <input type="checkbox"/> Building <input type="checkbox"/> Structure <input type="checkbox"/> Object <input type="checkbox"/>		24 Owner's Name & Address, if known	
		25 Open to Public? Yes <input type="checkbox"/> No <input type="checkbox"/>	
11 On National Register? Yes <input type="checkbox"/> No <input type="checkbox"/>		26 Local Contact Person or Organization	
12 Is it Eligible? Yes <input type="checkbox"/> No <input type="checkbox"/>		27 Other Surveys in Which Included none	
13 Part of Estab Hist Dist? Yes <input type="checkbox"/> No <input type="checkbox"/>		28 No. of Stories 2	
14 District Potent'l? Yes <input type="checkbox"/> No <input type="checkbox"/>		29 Basement? Yes <input type="checkbox"/> No <input type="checkbox"/>	
15 Name of Established District		30 Foundation Material	
42 Further Description of Important Features Many stained glass windows		31 Wall Construction wood frame	
		32 Roof Type & Material /shingles	
		33 No. of Bays Front Side	
		34 Wall Treatment siding	
		35 Plan Shape	
		36 Changes (Explain in #42) Addition <input type="checkbox"/> Altered <input type="checkbox"/> Moved <input type="checkbox"/>	
		37 Condition Interior excellent Exterior	
		38 Preservation Underway? Yes <input type="checkbox"/> No <input type="checkbox"/>	
		39 Endangered? By What? Yes <input type="checkbox"/> No <input type="checkbox"/>	
		40 Visible from Public Road? Yes <input type="checkbox"/> No <input type="checkbox"/>	
		41 Distance from and Frontage on Road	
43 History and Significance			
44 Description of Environment and Outbuildings			
45 Sources of Information Field observation		46 Prepared by Belaka	
		47 Organization MRPC	
		48 Date	49 Revision Date(s)

Photo



Office of Historic Preservation, P.O. Box 176, Jefferson City, Missouri 65101

HISTORIC INVENTORY


1 No 208.		4 Present Name(s) Structure at Belle, Mo.	
2 County Maries		5 Other Name(s)	
3 Location of Negatives MRPC			
6 Specific Location		16 Thematic Category	
		17 Date(s) or Period	
7 City or Town If Rural, Township & Vicinity Belle		18 Style or Design	
8 Site Plan with North Arrow <div style="text-align: right;">← N</div> <div style="text-align: center;">□</div> Hwy 28		19 Architect or Engineer	
		20 Contractor or Builder	
		21 Original Use, if apparent residence	
		22 Present Use residential	
		23 Ownership Public <input type="checkbox"/> Private <input checked="" type="checkbox"/>	
		24 Owner's Name & Address, if known	
9 Coordinates Lat _____ Long _____		25 Open to Public? Yes <input type="checkbox"/> No <input checked="" type="checkbox"/>	
Site <input type="checkbox"/> Building <input checked="" type="checkbox"/> Structure <input type="checkbox"/> Object <input type="checkbox"/>		26 Local Contact Person or Organization	
11 On National Register? Yes <input type="checkbox"/> No <input checked="" type="checkbox"/>		27 Other Surveys in Which Included unknown	
12 Is It Eligible? Yes <input type="checkbox"/> No <input checked="" type="checkbox"/>			
13 Part of Estab Hist Dist? Yes <input type="checkbox"/> No <input checked="" type="checkbox"/>		38 Preservation Underway? Yes <input type="checkbox"/> No <input checked="" type="checkbox"/>	
14 District Potent'l? Yes <input type="checkbox"/> No <input checked="" type="checkbox"/>		39 Endangered? By What? Yes <input type="checkbox"/> No <input checked="" type="checkbox"/>	
15 Name of Established District		40 Visible from Public Road? Yes <input checked="" type="checkbox"/> No <input type="checkbox"/>	
		41 Distance from and Frontage on Road	
42 Further Description of Important Features			
43 History and Significance			
44 Description of Environment and Outbuildings			
45 Sources of Information Field observation		46 Prepared by Belaka	
		47 Organization MRPC	
		48 Date	49 Revision Date(s)

Photo



Office of Historic Preservation, P.O. Box 176, Jefferson City, Missouri 65101

HISTORIC INVENTORY


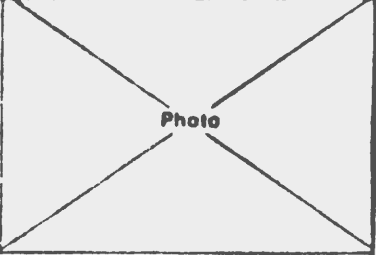
1 No 209.		4 Present Name(s) Residence in Belle, Mo.	
2 County Maries		5 Other Name(s)	
3 Location of Negatives MRPC			
6 Specific Location		16 Thematic Category	
		17 Date(s) or Period	
7 City or Town Belle If Rural, Township & Vicinity		18 Style or Design	
8 Site Plan with North Arrow 		19 Architect or Engineer	
		20 Contractor or Builder	
		21 Original Use, if apparent	
		22 Present Use	
9 Coordinates UTM Lat _____ Long _____		23 Ownership Public <input type="checkbox"/> Private <input checked="" type="checkbox"/>	
<div style="display: flex; justify-content: space-between;"> <div style="width: 45%;"> 11 On National Register? Yes <input type="checkbox"/> No <input checked="" type="checkbox"/> </div> <div style="width: 45%;"> 12 Is it Eligible? Yes <input type="checkbox"/> No <input type="checkbox"/> </div> </div>		24 Owner's Name & Address, if known	
		25 Open to Public? Yes <input type="checkbox"/> No <input checked="" type="checkbox"/>	
13 Part of Estab Hist Dist? Yes <input type="checkbox"/> No <input checked="" type="checkbox"/>		26 Local Contact Person or Organization	
14 District Potent'l? Yes <input type="checkbox"/> No <input type="checkbox"/>		27 Other Surveys in Which Included	
15 Name of Established District		28 No. of Stories	
		29 Basement? Yes <input type="checkbox"/> No <input type="checkbox"/>	
		30 Foundation Material	
		31 Wall Construction	
		32 Roof Type & Material	
		33 No. of Bays Front _____ Side _____	
		34 Wall Treatment	
		35 Plan Shape	
		36 Changes (Explain in #42) Addition <input type="checkbox"/> Altered <input type="checkbox"/> Moved <input type="checkbox"/>	
		37 Condition Interior _____ Exterior _____	
		38 Preservation Underway? Yes <input type="checkbox"/> No <input checked="" type="checkbox"/>	
		39 Endangered? By What? Yes <input type="checkbox"/> No <input checked="" type="checkbox"/>	
		40 Visible from Public Road? Yes <input checked="" type="checkbox"/> No <input type="checkbox"/>	
		41 Distance from and Frontage on Road	
42 Further Description of Important Features			
43 History and Significance			
44 Description of Environment and Outbuildings			
45 Sources of Information		46. Prepared by Bowman/Belaka 47. Organization MRPC 48. Date 4/28/80 49. Revision Date(s)	

Photo



Office of Historic Preservation, P.O. Box 176, Jefferson City, Missouri 65101

HISTORIC INVENTORY

1 No 211.		4 Present Name(s) William's Discount Store	
2 County Maries		5 Other Name(s)	
3 Location of Negatives MRPC			
6 Specific Location		16 Thematic Category	
		17 Date(s) or Period 1923	
7 City or Town If Rural, Township & Vicinity Belle		18 Style or Design	
8 Site Plan with North Arrow <div style="text-align: center;">  </div>		19 Architect or Engineer	
		20 Contractor or Builder Jess Birdsong	
		21 Original Use, if apparent Drug store & sundries	
		22 Present Use variety store	
		23 Ownership Public <input type="checkbox"/> Private <input checked="" type="checkbox"/>	
		24 Owner's Name & Address, if known Harry Williams Belle, Mo.	
9 Coordinates UTM		25 Open to Public? Yes <input checked="" type="checkbox"/> No <input type="checkbox"/>	
<div style="display: flex; justify-content: space-around;"> <div>Site <input type="checkbox"/> Building <input checked="" type="checkbox"/></div> <div>Structure <input type="checkbox"/> Object <input type="checkbox"/></div> </div>		26 Local Contact Person or Organization Jess Birdsong	
11 On National Register? Yes <input type="checkbox"/> No <input checked="" type="checkbox"/>		27 Other Surveys in Which Included none	
12 Is II Eligible? Yes <input type="checkbox"/> No <input type="checkbox"/>			
13 Part of Estab Hist Dist? Yes <input type="checkbox"/> No <input checked="" type="checkbox"/>		38 Preservation Underway? Yes <input type="checkbox"/> No <input checked="" type="checkbox"/>	
14 District Potent'l? Yes <input type="checkbox"/> No <input type="checkbox"/>		39 Endangered? By What? Yes <input type="checkbox"/> No <input checked="" type="checkbox"/>	
15 Name of Established District		40 Visible from Public Road? Yes <input checked="" type="checkbox"/> No <input type="checkbox"/>	
		41 Distance from and Frontage on Road	
42 Further Description of Important Features			
43 History and Significance <p>Built as a drug store, the building originally housed at different times a butcher shop and a post office in the southern section. The partition between this side and the larger area of the building has since been removed, leaving one large room. The building is now utilized as a drug and variety store.</p>			
44 Description of Environment and Outbuildings			
45 Sources of Information Vivian Pointer, clerk		46 Prepared by Bowman/Belaka	
		47 Organization MRPC	
		48 Date 5/13/80	
		49 Revision Date(s)	

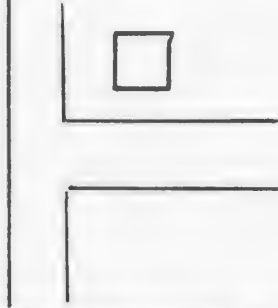
Williams
**DISCOUNT
STORE INC.**

CIGARETTES

800000

Office of Historic Preservation, P.O. Box 176, Jefferson City, Missouri 65101

HISTORIC INVENTORY

1 No 212.		4 Present Name(s) Reorganized Church of Jesus Christ of Latter Day Saints	
2 County Maries		5 Other Name(s)	
3 Location of Negatives MRPC			
6 Specific Location		16 Thematic Category	
		17 Date(s) or Period	
7 City or Town Belle If Rural, Township & Vicinity		18 Style or Design	
8 Site Plan with North Arrow 		19 Architect or Engineer	
		20 Contractor or Builder	
		21 Original Use, if apparent church	
		22 Present Use church	
9 Coordinates UTM Lat Long		23 Ownership Public 11 Private 14	
10 Site 11 Building 14 Structure 11 Object 11		24 Owner's Name & Address, if known	
11 On National Register? Yes 11 No 14		25 Open to Public? Yes X No 14	
12 Is 11 Eligible? Yes 11 No 14		26 Local Contact Person or Organization	
13 Part of Estab Hist Dist? Yes 11 No 14		27 Other Surveys in Which Included unknown	
14 District Potent'l? Yes 11 No 14			
15 Name of Established District		28 No. of Stories	
		29 Basement? Yes 11 No 11	
		30 Foundation Material concrete blocks	
		31 Wall Construction wood frame	
		32 Roof Type & Material irregular/shingles	
		33 No. of Bays Front Side	
		34 Wall Treatment Clap board/shingles	
		35 Plan Shape irregular	
		36 Changes (Explain in #42) Addition 11 Altered 11 Moved 11	
		37 Condition Interior Exterior good	
		38 Preservation Underway? Yes 11 No 11	
		39 Endangered? By What? Yes 11 No 11	
		40 Visible from Public Road? Yes 11 No 11	
		41 Distance from and Frontage on Road	
42 Further Description of Important Features			
43 History and Significance			
44 Description of Environment and Outbuildings			
45 Sources of Information Field observation		46 Prepared by Bowman/Belaka	
		47 Organization MRPC	
		48 Date 6/30/80 49 Revision Date(s)	



HISTORIC INVENTORY

1 No 213.		4 Present Name(s) House at Belle	
2 County Maries		5 Other Name(s)	
3 Location of Negatives MRPC			
6 Specific Location		16 Thematic Category	28 No. of Stories 2
7 City or Town If Rural, Township & Vicinity Belle		17 Date(s) or Period ca. 1900	29 Basement? Yes <input type="checkbox"/> No <input checked="" type="checkbox"/>
8 Site Plan with North Arrow		18 Style or Design	30 Foundation Material concrete
		19 Architect or Engineer	31 Wall Construction wood frame
		20 Contractor or Builder	32 Roof Type & Material gable/tin
		21 Original Use, if apparent dwelling	33 No. of Bays Front Side
		22 Present Use dwelling	34 Wall Treatment wooden siding
		23 Ownership Public <input type="checkbox"/> Private <input checked="" type="checkbox"/>	35 Plan Shape L shape
		24 Owner's Name & Address, if known	36 Changes (Explain in #42) Addition <input type="checkbox"/> Altered <input type="checkbox"/> Moved <input type="checkbox"/>
9 Coordinates Lat UTM Long		25 Open to Public? Yes <input type="checkbox"/> No <input checked="" type="checkbox"/>	37 Condition Interior Exterior
10 Site <input type="checkbox"/> Building <input checked="" type="checkbox"/> Structure <input type="checkbox"/> Object <input type="checkbox"/>		26 Local Contact Person or Organization	38 Preservation Underway? Yes <input type="checkbox"/> No <input checked="" type="checkbox"/>
11 On National Register? Yes <input type="checkbox"/> No <input checked="" type="checkbox"/>	12 Is it Eligible? Yes <input type="checkbox"/> No <input type="checkbox"/>	27 Other Surveys in Which Included unknown	39 Endangered? By What? Yes <input type="checkbox"/> No <input type="checkbox"/>
13 Part of Estab Hist Dist? Yes <input type="checkbox"/> No <input checked="" type="checkbox"/>	14 District Potent'l? Yes <input type="checkbox"/> No <input type="checkbox"/>		40 Visible from Public Road? Yes <input checked="" type="checkbox"/> No <input type="checkbox"/>
15 Name of Established District			41 Distance from and Frontage on Road
42 Further Description of Important Features The trim on the porch and the trim at both roof gables (see photo) do not match each other, indicating that both gable trims and the porch roof trim were all added at different times. The pillars supporting the porch roof are plain round, exclusive of decoration.		Photo	
43 History and Significance			
44 Description of Environment and Outbuildings			
45 Sources of Information Field observation		46 Prepared by Belaka	
		47 Organization MRPC	
		48 Date	49 Revision Date(s)



Office of Historic Preservation, P.O. Box 176, Jefferson City, Missouri 65101


HISTORIC INVENTORY

1 No 214.		4 Present Name(s) House at Belle	
2 County Maries		5 Other Name(s)	
3 Location of Negatives MRPC			
6 Specific Location		16 Thematic Category	28 No. of Stories 2
7 City or Town Belle If Rural, Township & Vicinity		17 Date(s) or Period ca. 1900-1910	29 Basement? Yes <input type="checkbox"/> No <input checked="" type="checkbox"/>
8 Site Plan with North Arrow		18 Style or Design	30 Foundation Material concrete
9 Coordinates UTM Lat Long		19 Architect or Engineer	31 Wall Construction Wood frame
10 Site II Building <input checked="" type="checkbox"/> Structure II Object <input type="checkbox"/>		20 Contractor or Builder	32 Roof Type & Material gable/shingle
11 On National Register? Yes <input type="checkbox"/> No <input checked="" type="checkbox"/>		21 Original Use, if apparent dwelling	33 No. of Bays Front Side
12 Is II Eligible? Yes <input type="checkbox"/> No <input type="checkbox"/>		22 Present Use dwelling	34 Wall Treatment wooden siding
13 Part of Estab Hist Dist? Yes <input type="checkbox"/> No <input checked="" type="checkbox"/>		23 Ownership Public <input type="checkbox"/> Private <input checked="" type="checkbox"/>	35 Plan Shape T-shape
14 District Potent'l? Yes <input type="checkbox"/> No <input type="checkbox"/>		24 Owner's Name & Address, if known	36 Changes (Explain in #42) Addition <input type="checkbox"/> Altered <input type="checkbox"/> Moved <input type="checkbox"/>
15 Name of Established District		25 Open to Public? Yes <input type="checkbox"/> No <input checked="" type="checkbox"/>	37 Condition Interior good Exterior good
42 Further Description of Important Features The sunburst design above the second story end of the shank of the T, the diagonal shingles patterned into the return of the cornice, and the beveling of the first story corners at the shank of the T (see photo) establish the residence as a combination of late Federal and Queen Anne styles.		26 Local Contact Person or Organization	38 Preservation Underway? Yes <input type="checkbox"/> No <input checked="" type="checkbox"/>
43 History and Significance		27 Other Surveys in Which Included	39 Endangered? By What? Yes <input type="checkbox"/> No <input type="checkbox"/>
44 Description of Environment and Outbuildings			40 Visible from Public Road? Yes <input checked="" type="checkbox"/> No <input type="checkbox"/>
45 Sources of Information Field observation		46 Prepared by Bowman/Belaka	
		47 Organization MRPC	
		48 Date	49 Revision Date(s)



Office of Historic Preservation, P.O. Box 176, Jefferson City, Missouri 65101

HISTORIC INVENTORY

1 No 215.		4 Present Name(s) House at Belle	
2 County Maries		5 Other Name(s)	
3 Location of Negatives MRPC			
6 Specific Location		16 Thematic Category	28 No. of Stories 1 1/2
		17 Date(s) or Period	29 Basement? Yes <input type="checkbox"/> No <input checked="" type="checkbox"/>
7 City or Town If Rural, Township & Vicinity Belle		18 Style or Design	30 Foundation Material concrete
8 Site Plan with North Arrow		19 Architect or Engineer	31 Wall Construction wood frame
		20 Contractor or Builder	32 Roof Type & Material hip/tin (with gables)
		21 Original Use, if apparent dwelling	33 No. of Bays Front Side
		22 Present Use dwelling	34 Wall Treatment wooden siding
		23 Ownership Public <input type="checkbox"/> Private <input checked="" type="checkbox"/>	35 Plan Shape square
		24 Owner's Name & Address, if known	36 Changes (Explain in #42) Addition <input type="checkbox"/> Altered <input type="checkbox"/> Moved <input type="checkbox"/>
9 Coordinates Lat Long		25 Open to Public? Yes <input type="checkbox"/> No <input checked="" type="checkbox"/>	37 Condition Interior Exterior fair
10 Site <input type="checkbox"/> Building <input checked="" type="checkbox"/> Structure <input type="checkbox"/> Object <input type="checkbox"/>		26 Local Contact Person or Organization	38 Preservation Underway? Yes <input type="checkbox"/> No <input checked="" type="checkbox"/>
11 On National Register? Yes <input type="checkbox"/> No <input checked="" type="checkbox"/>	12 Is <input type="checkbox"/> Eligible? Yes <input type="checkbox"/> No <input type="checkbox"/>	27 Other Surveys in Which Included unknown	39 Endangered? By What? Yes <input type="checkbox"/> No <input type="checkbox"/>
13 Part of Estab Hist Dist? Yes <input type="checkbox"/> No <input checked="" type="checkbox"/>	14 District Potent'l? Yes <input type="checkbox"/> No <input type="checkbox"/>		40 Visible from Public Road? Yes <input checked="" type="checkbox"/> No <input type="checkbox"/>
15 Name of Established District			41 Distance from and Frontage on Road
42 Further Description of Important Features			
43 History and Significance			
44 Description of Environment and Outbuildings			
45 Sources of Information Field observation		46 Prepared by Belaka/Bowman	
		47 Organization MRPC	
		48 Date	49 Revision Date(s)



Office of Historic Preservation, P.O. Box 176, Jefferson City, Missouri 65101

HISTORIC INVENTORY

1 No 216.		4 Present Name(s) House at Belle	
2 County Maries		5 Other Name(s)	
3 Location of Negatives MRPC			
6 Specific Location		16 Thematic Category	28 No. of Stories 2
7 City or Town If Rural, Township & Vicinity Belle		17 Date(s) or Period ca. 1890-1910	29 Basement? Yes <input type="checkbox"/> No <input checked="" type="checkbox"/>
8 Site Plan with North Arrow		18 Style or Design	30 Foundation Material stone
9 Coordinates Lat Long		19 Architect or Engineer	31 Wall Construction wood frame
Site <input type="checkbox"/> Building <input checked="" type="checkbox"/>		20 Contractor or Builder	32 Roof Type & Material gable/tin
Structure <input type="checkbox"/> Object <input type="checkbox"/>		21 Original Use, if apparent dwelling	33 No. of Bays Front Side
11 On National Register? Yes <input type="checkbox"/> No <input checked="" type="checkbox"/>		22 Present Use vacant	34 Wall Treatment ship lap siding
12 Is <input type="checkbox"/> Eligible? Yes <input type="checkbox"/> No <input type="checkbox"/>		23 Ownership Public <input type="checkbox"/> Private <input checked="" type="checkbox"/>	35 Plan Shape rectangle
13 Part of Estab Hist Dist? Yes <input type="checkbox"/> No <input checked="" type="checkbox"/>		24 Owner's Name & Address, if known	36 Changes (Explain in #42) Addition <input type="checkbox"/> Altered <input type="checkbox"/> Moved <input type="checkbox"/>
14 District Potent'l? Yes <input type="checkbox"/> No <input type="checkbox"/>		25 Open to Public? Yes <input type="checkbox"/> No <input checked="" type="checkbox"/>	37 Condition Interior Exterior
15 Name of Established District		26 Local Contact Person or Organization	38 Preservation Underway? Yes <input type="checkbox"/> No <input checked="" type="checkbox"/>
		27 Other Surveys in Which Included unknown	39 Endangered? By What? Yes <input type="checkbox"/> No <input type="checkbox"/>
			40 Visible from Public Road? Yes <input checked="" type="checkbox"/> No <input type="checkbox"/>
			41 Distance from and Frontage on Road
42 Further Description of Important Features This house appears to be on the style of the plain I-house; nearly exclusive of ornamentation.		Photo	
43 History and Significance			
44 Description of Environment and Outbuildings			
45 Sources of Information Field Observation		46 Prepared by Belaka/Bowman	
		47 Organization	
		48 Date	49 Revision Date(s)



Office of Historic Preservation, P.O. Box 176 Jefferson City, Missouri 65101


HISTORIC INVENTORY

1 No 217.		4 Present Name(s) House at Belle	
2 County Maries		5 Other Name(s)	
3 Location of Negatives MRPC			
6 Specific Location		16 Thematic Category	28 No. of Stories 2
7 City or Town If Rural, Township & Vicinity Belle		17 Date(s) or Period ca 1925	29 Basement? Yes <input type="checkbox"/> No <input type="checkbox"/>
8 Site Plan with North Arrow		18 Style or Design bungalow	30 Foundation Material concrete
		19 Architect or Engineer	31 Wall Construction shingles brick/half-timber with s
		20 Contractor or Builder	32 Roof Type & Material gable/shingles
		21 Original Use, if apparent dwelling	33 No. of Bays Front Side
		22 Present Use dwelling	34 Wall Treatment stretcher bond brick
		23 Ownership Public <input type="checkbox"/> Private <input checked="" type="checkbox"/>	35 Plan Shape rectangle
		24 Owner's Name & Address, if known	36 Changes Addition <input type="checkbox"/> (Explain Altered <input type="checkbox"/> in #42) Moved <input type="checkbox"/>
9 Coordinates UTM Lat Long		25 Open to Public? Yes <input type="checkbox"/> No <input checked="" type="checkbox"/>	37 Condition Interior good Exterior good
Site <input type="checkbox"/> Building <input checked="" type="checkbox"/>		26 Local Contact Person or Organization	38 Preservation Underway? Yes <input type="checkbox"/> No <input checked="" type="checkbox"/>
Structure <input type="checkbox"/> Object <input type="checkbox"/>		27 Other Surveys in Which Included none	39 Endangered? By What? Yes <input type="checkbox"/> No <input type="checkbox"/>
11 On National Register? Yes <input type="checkbox"/> No <input checked="" type="checkbox"/>	12 Is It Eligible? Yes <input type="checkbox"/> No <input type="checkbox"/>		40 Visible from Public Road? Yes <input checked="" type="checkbox"/> No <input type="checkbox"/>
13 Part of Estab Hist Dist? Yes <input type="checkbox"/> No <input checked="" type="checkbox"/>	14 District Potent'l? Yes <input type="checkbox"/> No <input type="checkbox"/>		41 Distance from and Frontage on Road
15 Name of Established District			
42 Further Description of Important Features This charming home is perhaps not properly a bungalow; however, the gable roof, with shed roofed porch and shed roofed gables on the second story lend themselves to that name. It is a really well preserved example of this style of architecture.		Photo	
43 History and Significance			
44 Description of Environment and Outbuildings			
45 Sources of Information Field observation		46 Prepared by Belaka	
		47 Organization MRPC	
		48 Date	49 Revision Date(s)



Office of Historic Preservation, P.O. Box 176, Jefferson City, Missouri 65101

HISTORIC INVENTORY

1 No 218.		4 Present Name(s) House at Belle	
2 County Maries		5 Other Name(s)	
3 Location of Negatives MRPC			
6 Specific Location		16 Thematic Category	28 No. of Stories 2
		17 Date(s) or Period	29 Basement? Yes <input type="checkbox"/> No <input checked="" type="checkbox"/>
7 City or Town If Rural, Township & Vicinity Belle		18 Style or Design	30 Foundation Material concrete
8 Site Plan with North Arrow		19 Architect or Engineer	31 Wall Construction frame
		20 Contractor or Builder	32 Roof Type & Material hip-gable/shingle
		21 Original Use, if apparent dwelling	33 No. of Bays Front Side
		22 Present Use dwelling	34 Wall Treatment wooden siding
		23 Ownership Public <input type="checkbox"/> Private <input checked="" type="checkbox"/>	35 Plan Shape irregular
		24 Owner's Name & Address, if known	36 Changes (Explain in #42) Addition <input type="checkbox"/> Altered <input type="checkbox"/> Moved <input type="checkbox"/>
9 Coordinates Lat Long		25 Open to Public? Yes <input type="checkbox"/> No <input checked="" type="checkbox"/>	37 Condition Interior Exterior
Site <input type="checkbox"/> Building <input checked="" type="checkbox"/> Structure <input type="checkbox"/> Object <input type="checkbox"/>		26 Local Contact Person or Organization	38 Preservation Underway? Yes <input type="checkbox"/> No <input checked="" type="checkbox"/>
11 On National Register? Yes <input type="checkbox"/> No <input checked="" type="checkbox"/>		27 Other Surveys in Which Included	39 Endangered? By What? Yes <input type="checkbox"/> No <input type="checkbox"/>
12 Is it Eligible? Yes <input type="checkbox"/> No <input type="checkbox"/>			40 Visible from Public Road? Yes <input checked="" type="checkbox"/> No <input type="checkbox"/>
13 Part of Estab Hist Dist? Yes <input type="checkbox"/> No <input checked="" type="checkbox"/>			41 Distance from and Frontage on Road
14 District Potent'l? Yes <input type="checkbox"/> No <input type="checkbox"/>			
15 Name of Established District			
42 Further Description of Important Features			
43 History and Significance			
44 Description of Environment and Outbuildings			
45 Sources of Information Field observation		46 Prepared by Belaka	
		47 Organization MRPC	
		48 Date	49 Revision Date(s)



Office of Historic Preservation, P.O. Box 176, Jefferson City, Missouri 65101

HISTORIC INVENTORY

1 No 219.		4 Present Name(s) House at Belle	
2 County Maries		5 Other Name(s)	
3 Location of Negatives MRPC			
6 Specific Location		16 Thematic Category	28 No. of Stories 1
		17 Date(s) or Period	29 Basement? Yes <input checked="" type="checkbox"/> No <input type="checkbox"/>
7 City or Town if Rural, Township & Vicinity Belle		18 Style or Design	30 Foundation Material concrete
8 Site Plan with North Arrow		19 Architect or Engineer	31 Wall Construction stucco
		20 Contractor or Builder	32 Roof Type & Material low hip-gable/tin
		21 Original Use, if apparent dwelling	33 No. of Bays Front Side
		22 Present Use dwelling	34 Wall Treatment stucco
		23 Ownership Public <input type="checkbox"/> Private <input checked="" type="checkbox"/>	35 Plan Shape square
		24 Owner's Name & Address, if known	36 Changes (Explain in #42) Addition <input type="checkbox"/> Altered <input type="checkbox"/> Moved <input type="checkbox"/>
9 Coordinates Lat Long		25 Open to Public? Yes <input type="checkbox"/> No <input checked="" type="checkbox"/>	37 Condition Interior Exterior fair
Site <input type="checkbox"/> Building <input checked="" type="checkbox"/> Structure <input type="checkbox"/> Object <input type="checkbox"/>		26 Local Contact Person or Organization	38 Preservation Underway? Yes <input type="checkbox"/> No <input checked="" type="checkbox"/>
11 On National Register? Yes <input type="checkbox"/> No <input checked="" type="checkbox"/>	12 Is it Eligible? Yes <input type="checkbox"/> No <input type="checkbox"/>	27 Other Surveys in Which Included	39 Endangered? By What? Yes <input type="checkbox"/> No <input type="checkbox"/>
13 Part of Estab Hist Dist? Yes <input type="checkbox"/> No <input checked="" type="checkbox"/>	14 District Potent'l? Yes <input type="checkbox"/> No <input type="checkbox"/>		40 Visible from Public Road? Yes <input checked="" type="checkbox"/> No <input type="checkbox"/>
15 Name of Established District			41 Distance from and Frontage on Road
42 Further Description of Important Features		Photo	
43 History and Significance			
44 Description of Environment and Outbuildings			
45 Sources of Information Field observation		46 Prepared by Belaka	
		47 Organization MRPC	
		48 Date	49 Revision Date(s)



Office of Historic Preservation, P.O. Box 176, Jefferson City, Missouri 65101


HISTORIC INVENTORY

1 No 220.		4 Present Name(s) house at Belle	
2 County Maries		5 Other Name(s)	
3 Location of Negatives MRPC			
6 Specific Location		16 Thematic Category	28 No. of Stories
		17 Date(s) or Period	29 Basement? Yes <input type="checkbox"/> No <input type="checkbox"/>
7 City or Town If Rural, Township & Vicinity Belle		18 Style or Design	30 Foundation Material
8 Site Plan with North Arrow		19 Architect or Engineer	31 Wall Construction
		20 Contractor or Builder	32 Roof Type & Material
		21 Original Use, if apparent	33 No. of Bays Front Side
		22 Present Use	34 Wall Treatment
		23 Ownership Public <input type="checkbox"/> Private <input type="checkbox"/>	35 Plan Shape
		24 Owner's Name & Address, if known	36 Changes (Explain in #42) Addition <input type="checkbox"/> Altered <input type="checkbox"/> Moved <input type="checkbox"/>
9 Coordinates UTM Lat Long		25 Open to Public? Yes <input type="checkbox"/> No <input type="checkbox"/>	37 Condition Interior Exterior
Site <input type="checkbox"/> Building <input checked="" type="checkbox"/> Structure <input type="checkbox"/> Object <input type="checkbox"/>		26 Local Contact Person or Organization	38 Preservation Underway? Yes <input type="checkbox"/> No <input type="checkbox"/>
11 On National Register? Yes <input type="checkbox"/> No <input type="checkbox"/>	12 Is It Eligible? Yes <input type="checkbox"/> No <input type="checkbox"/>	27 Other Surveys in Which Included none	39 Endangered? By What? Yes <input type="checkbox"/> No <input type="checkbox"/>
13 Part of Estab Hist Dist? Yes <input type="checkbox"/> No <input type="checkbox"/>	14 District Potent'l? Yes <input type="checkbox"/> No <input type="checkbox"/>		40 Visible from Public Road? Yes <input type="checkbox"/> No <input type="checkbox"/>
15 Name of Established District			41 Distance from and Frontage on Road
42 Further Description of Important Features		Photo	
43 History and Significance			
44 Description of Environment and Outbuildings			
45 Sources of Information Field observation		46 Prepared by Belaka	
		47 Organization MRPC	
		48 Date	49 Revision Date(s)



Office of Historic Preservation, P.O. Box 176, Jefferson City, Missouri 65101

HISTORIC INVENTORY

1 No 221.		4 Present Name(s)	
2 County Maries		5 Other Name(s)	
3 Location of Negatives MRPC			
6 Specific Location		16 Thematic Category	
		17 Date(s) or Period	
		18 Style or Design	
		19 Architect or Engineer	
7 City or Town Belle If Rural, Township & Vicinity		20 Contractor or Builder	
8 Site Plan with North Arrow		21 Original Use, if apparent	
		22 Present Use	
		23 Ownership Public <input type="checkbox"/> Private <input checked="" type="checkbox"/>	
		24 Owner's Name & Address, if known	
9 Coordinates UTM Lat Long		25 Open to Public? Yes <input type="checkbox"/> No <input checked="" type="checkbox"/>	
<div style="display: flex; justify-content: space-between;"> <div> 11 On National Register? Yes <input type="checkbox"/> No <input checked="" type="checkbox"/> </div> <div> 12 Is it Eligible? Yes <input type="checkbox"/> No <input checked="" type="checkbox"/> </div> </div>		26 Local Contact Person or Organization	
<div style="display: flex; justify-content: space-between;"> <div> 13 Part of Estab Hist Dist? Yes <input type="checkbox"/> No <input checked="" type="checkbox"/> </div> <div> 14 District Potent'l? Yes <input type="checkbox"/> No <input checked="" type="checkbox"/> </div> </div>		27 Other Surveys in Which Included none	
15 Name of Established District		28 No. of Stories 1 1/2	
		29 Basement? Yes <input type="checkbox"/> No <input checked="" type="checkbox"/>	
		30 Foundation Material concrete / stone	
		31 Wall Construction field stone	
		32 Roof Type & Material gable / shingle	
		33 No. of Bays Front <input type="checkbox"/> Side <input type="checkbox"/>	
		34 Wall Treatment field stone	
		35 Plan Shape square	
		36 Changes (Explain in #42) Addition <input type="checkbox"/> Altered <input type="checkbox"/> Moved <input type="checkbox"/>	
		37 Condition Interior good Exterior good	
		38 Preservation Underway? Yes <input type="checkbox"/> No <input checked="" type="checkbox"/>	
		39 Endangered? By What? Yes <input type="checkbox"/> No <input checked="" type="checkbox"/>	
		40 Visible from Public Road? Yes <input checked="" type="checkbox"/> No <input type="checkbox"/>	
		41 Distance from and Frontage on Road	
42 Further Description of Important Features			
43 History and Significance			
44 Description of Environment and Outbuildings			
45 Sources of Information Field observation		46 Prepared by Belaka	
		47 Organization MRPC	
		48 Date	
		49 Revision Date(s)	



Office of Historic Preservation, P.O. Box 176, Jefferson City, Missouri 65101

HISTORIC INVENTORY

1 No 222.		4 Present Name(s) House at Belle	
2 County Maries		5 Other Name(s)	
3 Location of Negatives MRPC			
6 Specific Location		16 Thematic Category	
		17 Date(s) or Period ca 1920-30	
7 City or Town Belle If Rural, Township & Vicinity		18 Style or Design	
8 Site Plan with North Arrow		19 Architect or Engineer	
		20 Contractor or Builder	
		21 Original Use, if apparent dwelling	
		22 Present Use dwelling	
		23 Ownership Public <input type="checkbox"/> Private <input checked="" type="checkbox"/>	
		24 Owner's Name & Address, if known	
9 Coordinates UTM Lat Long		25 Open to Public? Yes <input type="checkbox"/> No <input checked="" type="checkbox"/>	
Site <input type="checkbox"/> Building <input type="checkbox"/> Structure <input type="checkbox"/> Object <input type="checkbox"/>		26 Local Contact Person or Organization	
11 On National Register? Yes <input type="checkbox"/> No <input checked="" type="checkbox"/>		27 Other Surveys in Which Included unknown	
12 Is II Eligible? Yes <input type="checkbox"/> No <input checked="" type="checkbox"/>			
13 Part of Estab Hist Dist? Yes <input type="checkbox"/> No <input checked="" type="checkbox"/>		38 Preservation Underway? Yes <input checked="" type="checkbox"/> No <input type="checkbox"/>	
14 District Potent'l? Yes <input type="checkbox"/> No <input checked="" type="checkbox"/>		39 Endangered? By What? Yes <input type="checkbox"/> No <input checked="" type="checkbox"/>	
15 Name of Established District		40 Visible from Public Road? Yes <input checked="" type="checkbox"/> No <input type="checkbox"/>	
		41 Distance from and Frontage on Road	
42 Further Description of Important Features (SEE SHEET NO. 224)		Photo	
43 History and Significance			
44 Description of Environment and Outbuildings			
45 Sources of Information Field observation		46 Prepared by Belaka	
		47 Organization MRPC	
		48 Date	49 Revision Date(s)



Office of Historic Preservation, P.O. Box 176, Jefferson City, Missouri 65101

HISTORIC INVENTORY

1 No 223.		4 Present Name(s) Belle Dwelling	
2 County Maries		5 Other Name(s)	
3 Location of Negatives MRPC			
6 Specific Location		16 Thematic Category	
		17 Date(s) or Period	
7 City or Town Belle If Rural, Township & Vicinity		18 Style or Design	
8 Site Plan with North Arrow		19 Architect or Engineer	
		20 Contractor or Builder	
		21. Original Use, if apparent	
		22 Present Use	
		23 Ownership Public <input type="checkbox"/> Private <input checked="" type="checkbox"/>	
9 Coordinates UTM Lat _____ Long _____		24 Owner's Name & Address, if known	
<div style="display: flex; justify-content: space-between;"> <div>11 On National Register? Yes <input type="checkbox"/> No <input checked="" type="checkbox"/></div> <div>12 Is it Eligible? Yes <input type="checkbox"/> No <input checked="" type="checkbox"/></div> </div> <div style="display: flex; justify-content: space-between;"> <div>13 Part of Estab. Hist. Dist.? Yes <input type="checkbox"/> No <input checked="" type="checkbox"/></div> <div>14 District Potent'l? Yes <input type="checkbox"/> No <input checked="" type="checkbox"/></div> </div>		25 Open to Public? Yes <input type="checkbox"/> No <input checked="" type="checkbox"/>	
		26 Local Contact Person or Organization	
15 Name of Established District		27. Other Surveys in Which Included unknown	
42 Further Description of Important Features		28 No. of Stories 1	
		29 Basement? Yes <input type="checkbox"/> No <input checked="" type="checkbox"/>	
		30 Foundation Material unk	
		31 Wall Construction frame	
		32. Roof Type & Material gable/shingle	
		33. No. of Bays Front _____ Side _____	
		34. Wall Treatment brick paper siding	
		35 Plan Shape L	
		36 Changes (Explain in #42) Addition <input type="checkbox"/> Altered <input type="checkbox"/> Moved <input type="checkbox"/>	
		37 Condition Interior _____ Exterior _____	
		38 Preservation Underway? Yes <input type="checkbox"/> No <input checked="" type="checkbox"/>	
		39 Endangered? By What? Yes <input type="checkbox"/> No <input checked="" type="checkbox"/>	
		40. Visible from Public Road? Yes <input checked="" type="checkbox"/> No <input type="checkbox"/>	
		41 Distance from and Frontage on Road	
<div style="border: 1px solid black; width: 100%; height: 100%; position: relative;"> <div style="position: absolute; top: 0; left: 0; right: 0; bottom: 0; border: 1px solid black; transform: rotate(45deg);"></div> <div style="position: absolute; top: 0; left: 0; right: 0; bottom: 0; border: 1px solid black; transform: rotate(-45deg);"></div> <div style="position: absolute; top: 50%; left: 50%; transform: translate(-50%, -50%); font-weight: bold;">Photo</div> </div>			
43 History and Significance			
44 Description of Environment and Outbuildings			
45 Sources of Information Field observation		46. Prepared by Belaka	
		47 Organization MRPC	
		48 Date	49 Revision Date(s)



Office of Historic Preservation, P.O. Box 176, Jefferson City, Missouri 65101

HISTORIC INVENTORY

1 No 224.		Present Name(s) House at Belle MO	
2 County Maries		5 Other Name(s)	
3 Location of Negatives MRPC			
4 Specific Location		16 Thematic Category	28 No. of Stories 1½
		17 Date(s) or Period circa 1910-1920	29 Basement? Yes <input checked="" type="checkbox"/> No <input type="checkbox"/>
7 City or Town Belle If Rural, Township & Vicinity		18 Style or Design	30 Foundation Material concrete
8 Site Plan with North Arrow		19 Architect or Engineer	31 Wall Construction wood frame
		20 Contractor or Builder	32 Roof Type & Material hip-gable/tin
		21 Original Use, if apparent	33 No. of Bays Front Side
		22 Present Use	34 Wall Treatment aluminum siding
		23 Ownership Public <input checked="" type="checkbox"/> Private <input type="checkbox"/>	35 Plan Shape square
		24 Owner's Name & Address, if known	36 Changes (Explain in #42) Addition <input checked="" type="checkbox"/> Altered <input type="checkbox"/> Moved <input type="checkbox"/>
9 Coordinates UTM Lat Long		25 Open to Public? Yes <input type="checkbox"/> No <input checked="" type="checkbox"/>	37 Condition Interior good Exterior good
10 Site <input type="checkbox"/> Building <input checked="" type="checkbox"/> Structure <input type="checkbox"/> Object <input checked="" type="checkbox"/>		26 Local Contact Person or Organization	38 Preservation Underway? Yes <input checked="" type="checkbox"/> No <input type="checkbox"/>
11 On National Register? Yes <input type="checkbox"/> No <input checked="" type="checkbox"/>		27 Other Surveys in Which Included unknown	39 Endangered? By What? Yes <input type="checkbox"/> No <input checked="" type="checkbox"/>
12 Is It Eligible? Yes <input type="checkbox"/> No <input checked="" type="checkbox"/>			40 Visible from Public Road? Yes <input checked="" type="checkbox"/> No <input type="checkbox"/>
13 Part of Estab Hist Dist? Yes <input type="checkbox"/> No <input checked="" type="checkbox"/>			41 Distance from and Frontage on Road
14 District Potent'l? Yes <input type="checkbox"/> No <input checked="" type="checkbox"/>			
15 Name of Established District			
42 Further Description of Important Features This house and the house pictured as #225 at Belle were both made at about the same time by the same person or group of people. The combination of hip roof with 2 or 3 gables was quite common for bungalows in the Ozarks in this period. The porches are also very similar, the main difference being that #225 has 6 supporting pillars while #224 has 4. Also similar are the decorations on the points of the gables in #224 and the top line (See continuation)			
43 History and Significance Belle was founded in 1901, directly as a result of the coming of the railroad (the Rock Island Line). By the end of the first decade of the new century, it was a thriving community. This dwelling and others like it were built as cheap housing for those who sought employment with the railroad or one of the factories which			
44 Description of Environment and Outbuildings			
45 Sources of Information Field observation		46 Prepared by Belaka -- Bowman	
		47 Organization MRPC	
		48 Date	49 Revision Date(s)

#224 House at Belle continuation

#42--

of #225. The decorated front gable of #225 does not appear in #224, probably due to the fact that #224 has been re-sided within the past decade, while #225 retains its original siding. There is also a difference in chimneys, as #224 has a central enclosed chimney, while #225 has an exterior chimney on the west side.


#43--

were springing up in the area. While not one of the older towns on the area, Belle has a distinction as one of the towns on a railroad. In the 1930's, when the state highway system was being developed, certain interests in Franklin County touted the idea for a "central route" for motor traffic, which would run through Union, Owensville, and Belle to Springfield from St. Louis. Belle would have been the key location in this plan, as the branch of the road which led to Jefferson City would have split off at Belle, thus increasing the town's growth. This scheme never materialized, as the location of Highway 66 was set further south, at Sullivan and through Rolla. Therefore, Belle remains a quiet small town in south central Missouri.



Office of Historic Preservation, P.O. Box 176, Jefferson City, Missouri 65101

HISTORIC INVENTORY

1 No 225.		4 Present Name(s) House at Belle MO	
2 County Maries		5 Other Name(s)	
3 Location of Negatives MRPC			
6 Specific Location		16 Thematic Category	28 No. of Stories 1½
		17 Date(s) or Period	29 Basement? Yes <input checked="" type="checkbox"/> No <input type="checkbox"/>
7 City or Town Belle If Rural, Township & Vicinity		18 Style or Design	30 Foundation Material concrete
8 Site Plan with North Arrow		19 Architect or Engineer	31 Wall Construction frame
		20 Contractor or Builder	32 Roof Type & Material hip-gable/tin
		21 Original Use, if apparent dwelling	33 No. of Bays Front Side
		22 Present Use dwelling	34 Wall Treatment clapboard siding
		23 Ownership Public <input type="checkbox"/> Private <input checked="" type="checkbox"/>	35 Plan Shape square
		24 Owner's Name & Address, if known	36 Changes (Explain in #42) Addition <input type="checkbox"/> Altered <input type="checkbox"/> Moved <input type="checkbox"/>
9 Coordinates UTM Lat Long		25 Open to Public? Yes <input type="checkbox"/> No <input checked="" type="checkbox"/>	37 Condition Interior Exterior
Site <input type="checkbox"/> Building <input type="checkbox"/> Structure <input type="checkbox"/> Object <input type="checkbox"/>		26 Local Contact Person or Organization	38 Preservation Underway? Yes <input checked="" type="checkbox"/> No <input type="checkbox"/>
11 On National Register? Yes <input type="checkbox"/> No <input type="checkbox"/>	12 Is it Eligible? Yes <input type="checkbox"/> No <input type="checkbox"/>	27 Other Surveys in Which Included unknown	39 Endangered? By What? Yes <input type="checkbox"/> No <input checked="" type="checkbox"/>
13 Part of Estab Hist Dist? Yes <input type="checkbox"/> No <input type="checkbox"/>	14 District Potent'l? Yes <input type="checkbox"/> No <input type="checkbox"/>		40 Visible from Public Road? Yes <input checked="" type="checkbox"/> No <input type="checkbox"/>
15 Name of Established District			41 Distance from and Frontage on Road
42 Further Description of Important Features			
43 History and Significance			
44 Description of Environment and Outbuildings			
45 Sources of Information Field observation		46 Prepared by Belaka	
		47 Organization MRPC	
		48 Date	49 Revision Date(s)



Office of Historic Preservation, P.O. Box 176, Jefferson City, Missouri 65101

HISTORIC INVENTORY

1 No 226		4 Present Name(s) House at Belle	
2 County Maries		5 Other Name(s)	
3 Location of Negatives MRPC			
6 Specific Location		16 Thematic Category	28 No. of Stories one
7 City or Town If Rural, Township & Vicinity Belle		17 Date(s) or Period	29 Basement? Yes <input type="checkbox"/> No <input type="checkbox"/>
8 Site Plan with North Arrow		18 Style or Design	30 Foundation Material concrete
		19 Architect or Engineer	31 Wall Construction wood frame
		20 Contractor or Builder	32 Roof Type & Material /tin
		21. Original Use, if apparent dwelling	33. No. of Bays Front Side
		22 Present Use dwelling	34. Wall Treatment clapboard
		23 Ownership Public <input type="checkbox"/> Private <input checked="" type="checkbox"/>	35. Plan Shape irregular
		24. Owner's Name & Address, if known	36 Changes (Explain in #42) Addition <input type="checkbox"/> Altered <input type="checkbox"/> Moved <input type="checkbox"/>
9 Coordinates UTM Lat Long		25 Open to Public? Yes <input type="checkbox"/> No <input checked="" type="checkbox"/>	37 Condition Interior Exterior fair
10 Site <input type="checkbox"/> Building <input checked="" type="checkbox"/> Structure <input type="checkbox"/> Object <input type="checkbox"/>		26 Local Contact Person or Organization	38 Preservation Underway? Yes <input type="checkbox"/> No <input checked="" type="checkbox"/>
11 On National Register? Yes <input type="checkbox"/> No <input checked="" type="checkbox"/>	12 Is it Eligible? Yes <input type="checkbox"/> No <input type="checkbox"/>	27. Other Surveys in Which Included none	39 Endangered? By What? Yes <input type="checkbox"/> No <input type="checkbox"/>
13 Part of Estab Hist Dist? Yes <input type="checkbox"/> No <input checked="" type="checkbox"/>	14 District Potent'l? Yes <input type="checkbox"/> No <input type="checkbox"/>		40 Visible from Public Road? Yes <input checked="" type="checkbox"/> No <input type="checkbox"/>
15 Name of Established District			41 Distance from and Frontage on Road
42 Further Description of Important Features		Photo	
43 History and Significance			
44 Description of Environment and Outbuildings			
45 Sources of Information Visual site inspection		46. Prepared by Belaka	
		47 Organization MRPC	
		48 Date 1/5/81	49 Revision Date(s)




HISTORIC INVENTORY

1 No 227		4 Present Name(s) <i>Belle Dwelling</i>	
2 County Maries		5 Other Name(s)	
3 Location of Negatives MRPC			
6 Specific Location		16 Thematic Category	
		17 Date(s) or Period	
7 City or Town If Rural, Township & Vicinity Belle		18 Style or Design	
8 Site Plan with North Arrow		19 Architect or Engineer	
		20 Contractor or Builder	
		21 Original Use, if apparent	
		22 Present Use	
9 Coordinates UTM Lat Long		23 Ownership Public <input type="checkbox"/> Private <input checked="" type="checkbox"/>	
10 Site <input type="checkbox"/> Building <input checked="" type="checkbox"/> Structure <input type="checkbox"/> Object <input type="checkbox"/>		24 Owner's Name & Address, if known	
		25 Open to Public? Yes <input type="checkbox"/> No <input checked="" type="checkbox"/>	
11 On National Register? Yes <input type="checkbox"/> No <input checked="" type="checkbox"/>		26 Local Contact Person or Organization	
12 Is it Eligible? Yes <input type="checkbox"/> No <input checked="" type="checkbox"/>		27 Other Surveys in Which Included	
13 Part of Estab Hist Dist? Yes <input type="checkbox"/> No <input checked="" type="checkbox"/>		28 No. of Stories two	
14 District Potent'l? Yes <input type="checkbox"/> No <input checked="" type="checkbox"/>		29 Basement? Yes <input type="checkbox"/> No <input type="checkbox"/>	
15 Name of Established District		30 Foundation Material stone	
		31 Wall Construction wood frame	
		32 Roof Type & Material gable/tin	
		33 No. of Bays Front <input type="checkbox"/> Side <input type="checkbox"/>	
		34 Wall Treatment tar paper	
		35 Plan Shape rectangle	
		36 Changes (Explain in #42) Addition <input type="checkbox"/> Altered <input type="checkbox"/> Moved <input type="checkbox"/>	
		37 Condition Interior Exterior good	
		38 Preservation Underway? Yes <input type="checkbox"/> No <input type="checkbox"/>	
		39 Endangered? By What? Yes <input type="checkbox"/> No <input type="checkbox"/>	
		40 Visible from Public Road? Yes <input checked="" type="checkbox"/> No <input type="checkbox"/>	
		41 Distance from and Frontage on Road	
42 Further Description of Important Features I-house with back porch addition.			
43 History and Significance			
44 Description of Environment and Outbuildings Numerous small sheds.			
45 Sources of Information Visual site inspection.		46 Prepared by Belaka	
		47 Organization MRPC	
		48 Date 1/5/81	
		49 Revision Date(s)	



HISTORIC INVENTORY

1 No 228		4 Present Name(s) House at Belle	
2 County Maries		5 Other Name(s)	
3 Location of Negatives MRPC			
6 Specific Location		16 Thematic Category	25 No. of Stories one
		17 Date(s) or Period	29 Basement? Yes <input type="checkbox"/> No <input type="checkbox"/>
7 City or Town If Rural, Township & Vicinity Belle		18 Style or Design	30 Foundation Material stone & concrete
8 Site Plan with North Arrow		19 Architect or Engineer	31 Wall Construction wood
		20 Contractor or Builder	32 Roof Type & Material hip/tin
		21 Original Use, if apparent	33 No. of Bays Front Side
		22 Present Use dwelling	34 Wall Treatment siding
		23 Ownership Public <input type="checkbox"/> Private <input checked="" type="checkbox"/>	35 Plan Shape irregular
		24 Owner's Name & Address, if known	36 Changes (Explain in #42) Addition <input type="checkbox"/> Altered <input type="checkbox"/> Moved <input type="checkbox"/>
9 Coordinates Lat Long		25 Open to Public? Yes <input type="checkbox"/> No <input checked="" type="checkbox"/>	37 Condition Interior Exterior good
10 Site <input type="checkbox"/> Building <input checked="" type="checkbox"/> Structure <input type="checkbox"/> Object <input type="checkbox"/>		26 Local Contact Person or Organization	38 Preservation Underway? Yes <input type="checkbox"/> No <input type="checkbox"/>
11 On National Register? Yes <input type="checkbox"/> No <input checked="" type="checkbox"/>	12 Is It Eligible? Yes <input type="checkbox"/> No <input type="checkbox"/>	27 Other Surveys in Which Included none	39 Endangered? By What? Yes <input type="checkbox"/> No <input type="checkbox"/>
13 Part of Estab Hist Dist? Yes <input type="checkbox"/> No <input checked="" type="checkbox"/>	14 District Potent'ly? Yes <input type="checkbox"/> No <input type="checkbox"/>		40 Visible from Public Road? Yes <input checked="" type="checkbox"/> No <input type="checkbox"/>
15 Name of Established District			41 Distance from and Frontage on Road
42 Further Description of Important Features			
43 History and Significance			
44 Description of Environment and Outbuildings			
45 Sources of Information Visual site inspection		46 Prepared by Belake	
		47 Organization MRPC	
		48 Date 1/5/81	49 Revision Date(s)



HISTORIC INVENTORY

1 No 229		4 Present Name(s) House at Belle	
2 County Maries		5 Other Name(s)	
3 Location of Negatives MRPC			
6 Specific Location		16 Thematic Category	26 No. of Stories Two
7 City or Town If Rural, Township & Vicinity Belle		17 Date(s) or Period	29 Basement? Yes <input type="checkbox"/> No <input type="checkbox"/>
8 Site Plan with North Arrow		18 Style or Design	30 Foundation Material concrete
9 Coordinates UTM Lat Long		19 Architect or Engineer	31 Wall Construction wood
10 Site <input type="checkbox"/> Building <input checked="" type="checkbox"/> Structure <input type="checkbox"/> Object <input type="checkbox"/>		20 Contractor or Builder	32 Roof Type & Material gable/tin
11 On National Register? Yes <input type="checkbox"/> No <input checked="" type="checkbox"/>		21 Original Use, if apparent dwelling	33 No. of Bays Front <input type="checkbox"/> Side <input type="checkbox"/>
12 Is it Eligible? Yes <input type="checkbox"/> No <input type="checkbox"/>		22 Present Use for sale	34 Wall Treatment new siding
13 Part of Estab. Hist. Dist.? Yes <input type="checkbox"/> No <input checked="" type="checkbox"/>		23 Ownership Public <input type="checkbox"/> Private <input checked="" type="checkbox"/>	35 Plan Shape rectangle
14 District Potent'l? Yes <input type="checkbox"/> No <input type="checkbox"/>		24 Owner's Name & Address, if known	36 Changes (Explain in #42) Addition <input type="checkbox"/> Altered <input type="checkbox"/> Moved <input type="checkbox"/>
15 Name of Established District		25 Open to Public? Yes <input type="checkbox"/> No <input checked="" type="checkbox"/>	37 Condition Interior <input type="checkbox"/> Exterior excellent
16 Further Description of Important Features		26 Local Contact Person or Organization	38 Preservation Underway? Yes <input type="checkbox"/> No <input type="checkbox"/>
17 History and Significance		27 Other Surveys in Which Included none	39 Endangered? By What? Yes <input type="checkbox"/> No <input type="checkbox"/>
18 Description of Environment and Outbuildings		40 Visible from Public Road? Yes <input checked="" type="checkbox"/> No <input type="checkbox"/>	
19 Sources of Information Field observation		41 Distance from and Frontage on Road	
20 Prepared by Belaka		42 Organization MRPC	
21 Date 1/5/81		22 Revision Date(s)	



HISTORIC INVENTORY

1 No <div style="text-align: right;">230</div>		4 Present Name(s) <div style="text-align: center;">House at Belle</div>	
2 County <div style="text-align: center;">Maries</div>		5 Other Name(s)	
3 Location of Negatives <div style="text-align: center;">MRPC</div>			

6 Specific Location 		16 Thematic Category 		28 No. of Stories 					
7 City or Town If Rural, Township & Vicinity <div style="text-align: center;">Belle</div>		17 Date(s) or Period 		29 Basement? Yes <input type="checkbox"/> No <input checked="" type="checkbox"/>					
8 Site Plan with North Arrow 		18 Style or Design 		30 Foundation Material <div style="text-align: center;">stone</div>					
		19 Architect or Engineer 		31 Wall Construction <div style="text-align: center;">wood frame</div>					
		20 Contractor or Builder 		32 Roof Type & Material <div style="text-align: center;">gable/tin</div>					
		21 Original Use, if apparent 		33 No. of Bays <div style="display: flex; justify-content: space-between;"> Front Side </div>					
		22 Present Use none		34 Wall Treatment <div style="text-align: center;">clapboard</div>					
		23 Ownership Public <input type="checkbox"/> Private <input checked="" type="checkbox"/>		35 Plan Shape 					
		24 Owner's Name & Address, if known 		36 Changes (Explain in #42) Addition <input type="checkbox"/> Altered <input type="checkbox"/> Moved <input type="checkbox"/>					
9 Coordinates UTM Lat _____ Long _____				37 Condition Interior _____ Exterior bad					
10 Site <input type="checkbox"/> Building <input checked="" type="checkbox"/> Structure <input type="checkbox"/> Object <input type="checkbox"/>		25 Open to Public? Yes <input type="checkbox"/> No <input checked="" type="checkbox"/>		38 Preservation Underway? Yes <input type="checkbox"/> No <input checked="" type="checkbox"/>					
<table border="1" style="width:100%; border-collapse: collapse;"> <tr> <td style="width:50%;">11 On National Register? Yes <input type="checkbox"/> No <input checked="" type="checkbox"/></td> <td style="width:50%;">12 Is It Eligible? Yes <input type="checkbox"/> No <input type="checkbox"/></td> </tr> <tr> <td>13 Part of Estab Hist Dist? Yes <input type="checkbox"/> No <input checked="" type="checkbox"/></td> <td>14 District Potential? Yes <input type="checkbox"/> No <input type="checkbox"/></td> </tr> </table>		11 On National Register? Yes <input type="checkbox"/> No <input checked="" type="checkbox"/>	12 Is It Eligible? Yes <input type="checkbox"/> No <input type="checkbox"/>	13 Part of Estab Hist Dist? Yes <input type="checkbox"/> No <input checked="" type="checkbox"/>	14 District Potential? Yes <input type="checkbox"/> No <input type="checkbox"/>	26 Local Contact Person or Organization 		39 Endangered? By What? Yes <input checked="" type="checkbox"/> No <input type="checkbox"/>	
11 On National Register? Yes <input type="checkbox"/> No <input checked="" type="checkbox"/>	12 Is It Eligible? Yes <input type="checkbox"/> No <input type="checkbox"/>								
13 Part of Estab Hist Dist? Yes <input type="checkbox"/> No <input checked="" type="checkbox"/>	14 District Potential? Yes <input type="checkbox"/> No <input type="checkbox"/>								
15 Name of Established District 		27 Other Surveys in Which Included <div style="text-align: center;">none</div>		40 Visible from Public Road? Yes <input checked="" type="checkbox"/> No <input type="checkbox"/>					
				41 Distance from and Frontage on Road 					

X

Photo

42 Further Description of Important Features							
43 History and Significance							
44 Description of Environment and Outbuildings							
45 Sources of Information <div style="text-align: center;">Field observation</div>							
<table border="1" style="width:100%; border-collapse: collapse;"> <tr> <td colspan="2" style="padding: 5px;"> 46 Prepared by <div style="text-align: center;">Belaka</div> </td> </tr> <tr> <td colspan="2" style="padding: 5px;"> 47 Organization <div style="text-align: center;">MRPC</div> </td> </tr> <tr> <td style="padding: 5px;"> 48 Date <div style="text-align: center;">1/5/81</div> </td> <td style="padding: 5px;"> 49 Revision Date(s) </td> </tr> </table>		46 Prepared by <div style="text-align: center;">Belaka</div>		47 Organization <div style="text-align: center;">MRPC</div>		48 Date <div style="text-align: center;">1/5/81</div>	49 Revision Date(s)
46 Prepared by <div style="text-align: center;">Belaka</div>							
47 Organization <div style="text-align: center;">MRPC</div>							
48 Date <div style="text-align: center;">1/5/81</div>	49 Revision Date(s)						










HISTORIC INVENTORY

1 No 231		4 Present Name(s) House at Belle	
2 County Maries		5 Other Name(s)	
3 Location of Negatives MRPC			
6 Specific Location		16 Thematic Category	
7 City or Town If Rural, Township & Vicinity Belle		17 Date(s) or Period	
8 Site Plan with North Arrow		18 Style or Design	
		19 Architect or Engineer	
		20 Contractor or Builder	
		21 Original Use, if apparent	
		22 Present Use	
		23 Ownership Public <input type="checkbox"/> Private <input checked="" type="checkbox"/>	
		24 Owner's Name & Address, if known	
9 Coordinates Lat Long		25 Open to Public? Yes <input type="checkbox"/> No <input checked="" type="checkbox"/>	
10 Site <input type="checkbox"/> Building <input checked="" type="checkbox"/>		26 Local Contact Person or Organization	
11 On National Register? Yes <input type="checkbox"/> No <input checked="" type="checkbox"/>		27 Other Surveys in Which Included none	
12 Is It Eligible? Yes <input type="checkbox"/> No <input type="checkbox"/>		38 No. of Stones two	
13 Part of Estab. Hist. Dist.? Yes <input type="checkbox"/> No <input checked="" type="checkbox"/>		39 Foundation Material concrete/stone	
14 District Potent'l? Yes <input type="checkbox"/> No <input type="checkbox"/>		40 Wall Construction wood frame	
15 Name of Established District		41 Roof Type & Material gable/shingle	
		42 No. of Bays Front <input type="checkbox"/> Side <input type="checkbox"/>	
		43 Wall Treatment siding	
		44 Plan Shape rectangle	
		45 Changes (Explain in #42) Addition <input type="checkbox"/> Altered <input type="checkbox"/> Moved <input type="checkbox"/>	
		46 Condition Interior Exterior good	
		47 Preservation Underway? Yes <input type="checkbox"/> No <input type="checkbox"/>	
		48 Endangered? By What? Yes <input type="checkbox"/> No <input type="checkbox"/>	
		49 Visible from Public Road? Yes <input checked="" type="checkbox"/> No <input type="checkbox"/>	
		50 Distance from and Frontage on Road	
42 Further Description of Important Features			
43 History and Significance			
44 Description of Environment and Outbuildings			
45 Sources of Information Visual site inspection			
46 Prepared by Belaka			
47 Organization MRPC			
48 Date 1/5/81			
49 Revision Date(s)			



HISTORIC INVENTORY

1 No 232		4 Present Name(s) House at Belle	
2 County Maries		5 Other Name(s)	
3 Location of Negatives MRPC			
6 Specific Location		16 Thematic Category	28 No. of Stories two
		17 Date(s) or Period	29 Basement? Yes <input type="checkbox"/> No <input checked="" type="checkbox"/>
7 City or Town If Rural, Township & Vicinity Belle		18 Style or Design	30 Foundation Material stone/concrete
8 Site Plan with North Arrow		19 Architect or Engineer	31 Wall Construction wood
		20 Contractor or Builder	32 Roof Type & Material gable/tin
		21 Original Use, if apparent dwelling	33 No. of Bays Front Side
		22 Present Use vacant	34 Wall Treatment clapboard
		23 Ownership Public <input type="checkbox"/> Private <input checked="" type="checkbox"/>	35 Plan Shape rectangle
		24 Owner's Name & Address, if known	36 Changes (Explain in #42) Addition <input type="checkbox"/> Altered <input type="checkbox"/> Moved <input type="checkbox"/>
9 Coordinates Lat UTM Long		25 Open to Public? Yes <input type="checkbox"/> No <input checked="" type="checkbox"/>	37 Condition Interior Exterior poor
10 Site <input type="checkbox"/> Building <input checked="" type="checkbox"/> Structure <input type="checkbox"/> Object <input type="checkbox"/>		26 Local Contact Person or Organization	38 Preservation Underway? Yes <input type="checkbox"/> No <input checked="" type="checkbox"/>
11 On National Register? Yes <input type="checkbox"/> No <input checked="" type="checkbox"/>	12 Is <input type="checkbox"/> Eligible? Yes <input checked="" type="checkbox"/> No <input type="checkbox"/>	27 Other Surveys in Which Included none	39 Endangered? By What? Yes <input checked="" type="checkbox"/> No <input type="checkbox"/>
13 Part of Estab Hist Dist? Yes <input type="checkbox"/> No <input checked="" type="checkbox"/>	14 District Potent'l? Yes <input type="checkbox"/> No <input checked="" type="checkbox"/>		40 Visible from Public Road? Yes <input type="checkbox"/> No <input checked="" type="checkbox"/>
15 Name of Established District			41 Distance from and Frontage on Road
42 Further Description of Important Features			
43 History and Significance			
44 Description of Environment and Outbuildings			
45 Sources of Information Field observation		46 Prepared by Belaka	
		47 Organization MRPC	
		48 Date 1/5/81	49 Revision Date(s)








HISTORIC INVENTORY

1 No 233		4 Present Name(s) House at Belle	
2 County Maries		5 Other Name(s)	
3 Location of Negatives MRPC			
6 Specific Location		16 Thematic Category	26 No. of Stories two
7 City or Town If Rural, Township & Vicinity Belle		17 Date(s) or Period	29 Basement? Yes <input type="checkbox"/> No <input type="checkbox"/>
8 Site Plan with North Arrow		18 Style or Design	30 Foundation Material concrete
		19 Architect or Engineer	31 Wall Construction wood
		20 Contractor or Builder	32 Roof Type & Material hip /tin
		21 Original Use, if apparent	33 No. of Bays Front Side
		22 Present Use dwelling	34 Wall Treatment siding
		23 Ownership Public <input type="checkbox"/> Private <input checked="" type="checkbox"/>	35 Plan Shape
		24 Owner's Name & Address, if known	36 Changes (Explain in #42) Addition <input type="checkbox"/> Altered <input type="checkbox"/> Moved <input type="checkbox"/>
9 Coordinates Lat UTM Long		25 Open to Public? Yes <input type="checkbox"/> No <input checked="" type="checkbox"/>	37 Condition Interior Exterior fair
10 Site <input type="checkbox"/> Building <input checked="" type="checkbox"/> Structure <input type="checkbox"/> Object <input type="checkbox"/>		26 Local Contact Person or Organization	38 Preservation Underway? Yes <input type="checkbox"/> No <input type="checkbox"/>
11 On National Register? Yes <input type="checkbox"/> No <input checked="" type="checkbox"/>	12 Is it Eligible? Yes <input type="checkbox"/> No <input type="checkbox"/>	27 Other Surveys in Which Included none	39 Endangered? By What? Yes <input type="checkbox"/> No <input type="checkbox"/>
13 Part of Estab Hist Dist? Yes <input type="checkbox"/> No <input checked="" type="checkbox"/>	14 District Potent'l? Yes <input type="checkbox"/> No <input type="checkbox"/>		40 Visible from Public Road? Yes <input checked="" type="checkbox"/> No <input type="checkbox"/>
15 Name of Established District			41 Distance from and Frontage on Road
42 Further Description of Important Features		Photo	
43 History and Significance			
44 Description of Environment and Outbuildings			
45 Sources of Information Field observation		46 Prepared by Belaka	
		47 Organization MRPC	
		48 Date 1/5/81	49 Revision Date(s)



HISTORIC INVENTORY

1 No 234		4 Present Name(s) House at Belle	
2 County Maries		5 Other Name(s)	
3 Location of Negatives MRPC			
6 Specific Location		16 Thematic Category	28 No. of Stories two
		17 Date(s) or Period	29 Basement? Yes <input type="checkbox"/> No <input type="checkbox"/>
7 City or Town If Rural, Township & Vicinity Belle		18 Style or Design	30 Foundation Material concrete
8 Site Plan with North Arrow		19 Architect or Engineer	31 Wall Construction wood <i>frame</i>
		20 Contractor or Builder	32 Roof Type & Material /tin
		21 Original Use, if apparent	33 No. of Bays Front Side
		22 Present Use dwelling	34 Wall Treatment siding
		23 Ownership Public <input type="checkbox"/> Private <input checked="" type="checkbox"/>	35 Plan Shape square
		24 Owner's Name & Address, if known	36 Changes (Explain in #42) Addition <input type="checkbox"/> Altered <input type="checkbox"/> Moved <input type="checkbox"/>
9 Coordinates UTM Lat Long		25 Open to Public? Yes <input type="checkbox"/> No <input checked="" type="checkbox"/>	37 Condition Interior Exterior good
10 Site <input checked="" type="checkbox"/> Building <input checked="" type="checkbox"/> Structure <input type="checkbox"/> Object <input type="checkbox"/>		26 Local Contact Person or Organization	38 Preservation Underway? Yes <input type="checkbox"/> No <input type="checkbox"/>
11 On National Register? Yes <input type="checkbox"/> No <input checked="" type="checkbox"/>	12 Is it Eligible? Yes <input type="checkbox"/> No <input type="checkbox"/>	27 Other Surveys in Which Included none	39 Endangered? By What? Yes <input type="checkbox"/> No <input type="checkbox"/>
13 Part of Estab. Hist. Dist.? Yes <input type="checkbox"/> No <input checked="" type="checkbox"/>	14 District Potent'l? Yes <input type="checkbox"/> No <input type="checkbox"/>		40 Visible from Public Road? Yes <input checked="" type="checkbox"/> No <input type="checkbox"/>
15 Name of Established District			41 Distance from and Frontage on Road
42 Further Description of Important Features			
43 History and Significance			
44 Description of Environment and Outbuildings			
45 Sources of Information Field observation		46 Prepared by Belaka	
		47 Organization MRPC	
		48 Date 1/5/81	49 Revision Date(s)



HISTORIC INVENTORY

1 No 237		4 Present Name(s) House at Belle	
2 County Maries		5 Other Name(s)	
3 Location of Negatives MRPC			

6 Specific Location 	16 Thematic Category 	28 No. of Stories two				
7 City or Town If Rural, Township & Vicinity Belle	17 Date(s) or Period 	29 Basement? Yes <input type="checkbox"/> No <input checked="" type="checkbox"/>				
8 Site Plan with North Arrow 	18 Style or Design 	30 Foundation Material concrete				
	19 Architect or Engineer 	31 Wall Construction wood				
	20 Contractor or Builder 	32 Roof Type & Material pyramid/tin				
	21 Original Use, if apparent <div style="text-align: right;">dwelling</div>	33 No. of Bays Front Side				
	22 Present Use <div style="text-align: right;">dwelling</div>	34 Wall Treatment clapboard				
	23 Ownership <div style="text-align: right;">Public <input type="checkbox"/> Private <input checked="" type="checkbox"/></div>	35 Plan Shape square				
	24 Owner's Name & Address, if known 	36 Changes (Explain in #42) <div style="display: flex; justify-content: space-between;"> Addition <input type="checkbox"/> Altered <input type="checkbox"/> Moved <input type="checkbox"/> </div>				
9 Coordinates UTM Lat Long	25 Open to Public? Yes <input type="checkbox"/> No <input checked="" type="checkbox"/>	37 Condition Interior _____ Exterior excellent				
10 Site <input type="checkbox"/> Building <input checked="" type="checkbox"/> Structure <input type="checkbox"/> Object <input type="checkbox"/>	26 Local Contact Person or Organization 	38 Preservation Underway? Yes <input checked="" type="checkbox"/> No <input type="checkbox"/>				
<table border="1" style="width:100%; border-collapse: collapse;"> <tr> <td style="width:50%;">11 On National Register? Yes <input type="checkbox"/> No <input checked="" type="checkbox"/></td> <td style="width:50%;">12 Is it Eligible? Yes <input type="checkbox"/> No <input type="checkbox"/></td> </tr> <tr> <td>13 Part of Estab. Hist Dist? Yes <input type="checkbox"/> No <input checked="" type="checkbox"/></td> <td>14 District Potent'ly? Yes <input type="checkbox"/> No <input type="checkbox"/></td> </tr> </table>	11 On National Register? Yes <input type="checkbox"/> No <input checked="" type="checkbox"/>	12 Is it Eligible? Yes <input type="checkbox"/> No <input type="checkbox"/>	13 Part of Estab. Hist Dist? Yes <input type="checkbox"/> No <input checked="" type="checkbox"/>	14 District Potent'ly? Yes <input type="checkbox"/> No <input type="checkbox"/>	27 Other Surveys in Which Included <div style="text-align: center;">none</div>	39 Endangered? By What? Yes <input type="checkbox"/> No <input checked="" type="checkbox"/>
11 On National Register? Yes <input type="checkbox"/> No <input checked="" type="checkbox"/>	12 Is it Eligible? Yes <input type="checkbox"/> No <input type="checkbox"/>					
13 Part of Estab. Hist Dist? Yes <input type="checkbox"/> No <input checked="" type="checkbox"/>	14 District Potent'ly? Yes <input type="checkbox"/> No <input type="checkbox"/>					
15 Name of Established District 		40 Visible from Public Road? Yes <input checked="" type="checkbox"/> No <input type="checkbox"/>				
		41 Distance from and Frontage on Road 				

42 Further Description of Important Features

House has been renovated. Corn belt cube house.

Photo

43 History and Significance

44 Description of Environment and Outbuildings

45 Sources of Information

 visual site inspection.

46 Prepared by
 Belaka/Bowman

47 Organization
 MRPC

48 Date
 1/5/81

49 Revision Date(s)





HISTORIC INVENTORY

1 No 238		4 Present Name(s) House at Belle	
2 County Maries		5 Other Name(s)	
3 Location of Negatives MRPC			
6 Specific Location		18 Thematic Category	28 No. of Stories two
		17 Date(s) or Period	29 Basement? Yes <input type="checkbox"/> No <input type="checkbox"/>
7 City or Town If Rural, Township & Vicinity Belle		18 Style or Design	30 Foundation Material concrete
8 Site Plan with North Arrow		19 Architect or Engineer	31 Wall Construction wood
		20 Contractor or Builder	32 Roof Type & Material /tin
		21 Original Use, if apparent	33 No. of Bays Front <input type="checkbox"/> Side <input type="checkbox"/>
		22 Present Use dwelling	34 Wall Treatment siding
		23 Ownership Public <input type="checkbox"/> Private <input checked="" type="checkbox"/>	35 Plan Shape
		24 Owner's Name & Address, if known	36 Changes (Explain in #42) Addition <input type="checkbox"/> Altered <input type="checkbox"/> Moved <input type="checkbox"/>
9 Coordinates Lat Long		25 Open to Public? Yes <input type="checkbox"/> No <input checked="" type="checkbox"/>	37 Condition Interior Exterior
10 Site <input type="checkbox"/> Building <input checked="" type="checkbox"/> Structure <input type="checkbox"/> Object <input type="checkbox"/>		26 Local Contact Person or Organization	38 Preservation Underway? Yes <input type="checkbox"/> No <input type="checkbox"/>
11 On National Register? Yes <input type="checkbox"/> No <input checked="" type="checkbox"/>	12 Is it Eligible? Yes <input type="checkbox"/> No <input type="checkbox"/>	27 Other Surveys in Which Included none	39 Endangered? By What? Yes <input type="checkbox"/> No <input type="checkbox"/>
13 Part of Established Dist? Yes <input type="checkbox"/> No <input checked="" type="checkbox"/>	14 District Potentially? Yes <input type="checkbox"/> No <input type="checkbox"/>		40 Visible from Public Road? Yes <input checked="" type="checkbox"/> No <input type="checkbox"/>
15 Name of Established District			41 Distance from and Frontage on Road
42 Further Description of Important Features		Photo	
43 History and Significance			
44 Description of Environment and Outbuildings			
45 Sources of Information Visual site inspection		46 Prepared by Belaka	
		47 Organization MRPC	
		48 Date 1/3/81	
		49 Revision Date(s)	



HISTORIC INVENTORY

1 No 239		4 Present Name(s) House at Belle	
2 County Maries		5 Other Name(s)	
3 Location of Negatives MRPC			
6 Specific Location		16 Thematic Category	26 No. of Stones one
7 City or Town If Rural, Township & Vicinity Belle		17 Date(s) or Period	29 Basement? Yes <input type="checkbox"/> No <input type="checkbox"/>
8 Site Plan with North Arrow		18 Style or Design	30 Foundation Material
9 Coordinates Lat Long		19 Architect or Engineer	31 Wall Construction wood
10 Site <input type="checkbox"/> Building <input checked="" type="checkbox"/> Structure <input type="checkbox"/> Object <input type="checkbox"/>		20 Contractor or Builder	32 Roof Type & Material /tin
11 On National Register? Yes <input type="checkbox"/> No <input checked="" type="checkbox"/>		21 Original Use, if apparent	33 No. of Bays Front Side
12 Is It Eligible? Yes <input type="checkbox"/> No <input type="checkbox"/>		22 Present Use dwelling	34 Wall Treatment clapboard
13 Part of Estab. Hist. Dist.? Yes <input type="checkbox"/> No <input checked="" type="checkbox"/>		23 Ownership Public <input type="checkbox"/> Private <input checked="" type="checkbox"/>	35 Plan Shape
14 District Potent'l? Yes <input type="checkbox"/> No <input type="checkbox"/>		24 Owner's Name & Address, if known	36 Changes (Explain in #42) Addition <input type="checkbox"/> Altered <input type="checkbox"/> Moved <input type="checkbox"/>
15 Name of Established District		25 Open to Public? Yes <input type="checkbox"/> No <input checked="" type="checkbox"/>	37 Condition Interior Exterior good
42 Further Description of Important Features		26 Local Contact Person or Organization	38 Preservation Underway? Yes <input type="checkbox"/> No <input type="checkbox"/>
		27 Other Surveys in Which Included none	39 Endangered? By What? Yes <input type="checkbox"/> No <input type="checkbox"/>
			40 Visible from Public Road? Yes <input checked="" type="checkbox"/> No <input type="checkbox"/>
			41 Distance from and Frontage on Road
43 History and Significance		Photo	
44 Description of Environment and Outbuildings			
45 Sources of Information Field observation		46 Prepared by Belaka	
		47 Organization MRPC	
		48 Date 1/5/81	49 Revision Date(s)



HISTORIC INVENTORY

1 No 240		4 Present Name(s) House at Belle	
2 County Maries		5 Other Name(s)	
3 Location of Negatives MRPC			

6 Specific Location 7 City or Town If Rural, Township & Vicinity Belle		16 Thematic Category 17 Date(s) or Period 18 Style or Design 19 Architect or Engineer 20 Contractor or Builder 21. Original Use, if apparent dwelling		25 No. of Stories two 29 Basement? Yes <input type="checkbox"/> No <input type="checkbox"/> 30. Foundation Material concrete 31. Wall Construction wood frame 32. Roof Type & Material gable/tin 33 No. of Bays Front Side	
8 Site Plan with North Arrow		22 Present Use dwelling		34. Wall Treatment clapboard 35 Plan Shape rectangle	
9 Coordinates UTM Lat Long		23 Ownership Public <input type="checkbox"/> Private <input checked="" type="checkbox"/>		36 Changes Addition <input type="checkbox"/> Altered <input type="checkbox"/> Moved <input type="checkbox"/> (Explain in #42)	
10 Site <input type="checkbox"/> Building <input checked="" type="checkbox"/> Structure <input type="checkbox"/> Object <input type="checkbox"/>		24 Owner's Name & Address, if known		37 Condition Interior _____ Exterior <u>excellent</u>	
11 On National Register? Yes <input type="checkbox"/> No <input checked="" type="checkbox"/>		12 Is It Eligible? Yes <input type="checkbox"/> No <input type="checkbox"/>		38 Preservation Underway? Yes <input type="checkbox"/> No <input type="checkbox"/>	
13 Part of Estab Hist Dist? Yes <input type="checkbox"/> No <input checked="" type="checkbox"/>		14 District Potent'? Yes <input type="checkbox"/> No <input type="checkbox"/>		39 Endangered? By What? Yes <input type="checkbox"/> No <input type="checkbox"/>	
15 Name of Established District		25 Open to Public? Yes <input type="checkbox"/> No <input checked="" type="checkbox"/>		40 Visible from Public Road? Yes <input checked="" type="checkbox"/> No <input type="checkbox"/>	
		26 Local Contact Person or Organization		41 Distance from and Frontage on Road	
		27. Other Surveys in Which Included none			


X

Photo

45 Sources of information Field observation		46. Prepared by Belaka	
		47 Organization MRPC	
48 Date 1/5/81		49 Revision Date(s)	



HISTORIC INVENTORY

1 No 21.		4 Present Name(s) Clark General Store	
2 County Maries		5 Other Name(s)	
3 Location of Negatives MRPC			
6 Specific Location Hwy. N		16 Thematic Category	
		17 Date(s) or Period 1929	
7 City or Town If Rural, Township & Vicinity Brinktown Miller		18 Style or Design	
8 Site Plan with North Arrow <div style="text-align: center;">HWY. N </div>		19 Architect or Engineer Garrett Bauer	
		20 Contractor or Builder same	
		21 Original Use, if apparent general store	
		22 Present Use general store	
		23 Ownership <div style="display: flex; justify-content: space-between;">Public <input type="checkbox"/></div> <div style="display: flex; justify-content: space-between;">Private <input checked="" type="checkbox"/></div>	
		24 Owner's Name & Address, if known Steve Clark Tavern Rt. Brinktown, Mo.	
9 Coordinates UTM Lat Long		25 Open to Public? <div style="display: flex; justify-content: space-between;">Yes <input checked="" type="checkbox"/></div> <div style="display: flex; justify-content: space-between;">No <input type="checkbox"/></div>	
Site <input type="checkbox"/> Building <input checked="" type="checkbox"/>		26 Local Contact Person or Organization	
11 On National Register? <div style="display: flex; justify-content: space-between;">Yes <input type="checkbox"/>No <input checked="" type="checkbox"/></div>		27 Other Surveys in Which Included unknown	
12 Is it Eligible? <div style="display: flex; justify-content: space-between;">Yes <input type="checkbox"/>No <input type="checkbox"/></div>			
13 Part of Estab Hist Dist? <div style="display: flex; justify-content: space-between;">Yes <input type="checkbox"/>No <input checked="" type="checkbox"/></div>		38 Preservation Underway? <div style="display: flex; justify-content: space-between;">Yes <input type="checkbox"/>No <input checked="" type="checkbox"/></div>	
14 District Potential? <div style="display: flex; justify-content: space-between;">Yes <input type="checkbox"/>No <input type="checkbox"/></div>		39 Endangered? By What? <div style="display: flex; justify-content: space-between;">Yes <input type="checkbox"/>No <input checked="" type="checkbox"/></div>	
15 Name of Established District		40 Visible from Public Road? <div style="display: flex; justify-content: space-between;">Yes <input checked="" type="checkbox"/>No <input type="checkbox"/></div>	
42 Further Description of Important Features		41 Distance from and Frontage on Road	
		Photo	
43 History and Significance <div style="text-align: right;">Past owners: Garrett Bauer; Ed Bauer; Brandell; Herman Stratman; Larry Ekholz; Malone</div>			
44 Description of Environment and Outbuildings			
45 Sources of Information Steve & Nancy Clark Tavern Rt. Brinktown, Mo.		46 Prepared by Belaka	
		47 Organization MRPC	
48 Date 9/16/80		49 Revision Date(s)	
43 History and Significance Maries County Atlas and Plat Book, Rockford Map Publishers, 1976			



Office of Historic Preservation, P.O. Box 176, Jefferson City, Missouri 65101

HISTORIC INVENTORY

1 No 31.		4 Present Name(s) Hoffman Log Structure	
2 County Maries		5 Other Name(s)	
3 Location of Negatives MRPC			
6 Specific Location Sect. 12-R11W- T 39N Hwy. N		16 Thematic Category	
7 City or Town If Rural, Township & Vicinity Brinktown MILLER		17 Date(s) or Period	
8 Site Plan with North Arrow <div style="text-align: center;">↑ N HWY N BRINKTOWN <input type="checkbox"/></div>		18 Style or Design Half-dovetail	
		19 Architect or Engineer	
		20 Contractor or Builder	
		21. Original Use, if apparent	
		22 Present Use	
		23 Ownership <div style="display: flex; justify-content: space-between;">Public <input type="checkbox"/></div> <div style="display: flex; justify-content: space-between;">Private <input checked="" type="checkbox"/></div>	
		24 Owner's Name & Address, if known A. Hoffman	
9 Coordinates UTM Lat _____ Long _____		25 Open to Public? <div style="display: flex; justify-content: space-between;">Yes <input type="checkbox"/></div> <div style="display: flex; justify-content: space-between;">No <input checked="" type="checkbox"/></div>	
10 <div style="display: flex; justify-content: space-around;"><div>Site <input type="checkbox"/> Building <input checked="" type="checkbox"/></div><div>Structure <input type="checkbox"/> Object <input type="checkbox"/></div></div>		26 Local Contact Person or Organization	
11 On National Register? <div style="display: flex; justify-content: space-between;">Yes <input type="checkbox"/>No <input checked="" type="checkbox"/></div>		27. Other Surveys in Which Included unknown	
12 Is It Eligible? <div style="display: flex; justify-content: space-between;">Yes <input type="checkbox"/>No <input type="checkbox"/></div>		30 No. of Stories	
13 Part of Estab Hist Dist? <div style="display: flex; justify-content: space-between;">Yes <input type="checkbox"/>No <input checked="" type="checkbox"/></div>		29 Basement? <div style="display: flex; justify-content: space-between;">Yes <input type="checkbox"/>No <input type="checkbox"/></div>	
14 District Potent'l? <div style="display: flex; justify-content: space-between;">Yes <input type="checkbox"/>No <input type="checkbox"/></div>		30. Foundation Material	
15 Name of Established District		31. Wall Construction	
		32. Roof Type & Material	
		33. No. of Bays <div style="display: flex; justify-content: space-between;">FrontSide</div>	
		34. Wall Treatment	
		35 Plan Shape	
		36. Changes (Explain in #42) <div style="display: flex; justify-content: space-between;">Addition <input type="checkbox"/>Altered <input type="checkbox"/>Moved <input type="checkbox"/></div>	
		37 Condition Interior _____ Exterior _____	
		38 Preservation Underway? <div style="display: flex; justify-content: space-between;">Yes <input checked="" type="checkbox"/>No <input type="checkbox"/></div>	
		39 Endangered? By What? <div style="display: flex; justify-content: space-between;">Yes <input type="checkbox"/>No <input checked="" type="checkbox"/></div>	
		40. Visible from Public Road? <div style="display: flex; justify-content: space-between;">Yes <input checked="" type="checkbox"/>No <input type="checkbox"/></div>	
		41 Distance from and Frontage on Road	
42 Further Description of Important Features Log building is restored.		Photo	
43 History and Significance			
44 Description of Environment and Outbuildings			
45 Sources of Information Field observation Steve & Nancy Clark Tavern Rt. Brinktown, Mo.		46. Prepared by Belaka	
		47 Organization MRPC	
		48 Date 11/24/80	
		49 Revision Date(s)	



HISTORIC INVENTORY


1 No 22.		4 Present Name(s) House at Brinktown	
2 County Maries		5 Other Name(s)	
3 Location of Negatives MRPC			
6 Specific Location		16 Thematic Category	
		17 Date(s) or Period	
7 City or Town If Rural, Township & Vicinity Brinktown		18 Style or Design	
		19 Architect or Engineer	
8 Site Plan with North Arrow		20 Contractor or Builder	
		21 Original Use, if apparent	
9 Coordinates UTM Lat _____ Long _____		22 Present Use	
		23 Ownership Public <input type="checkbox"/> Private <input type="checkbox"/>	
<div style="display: flex; justify-content: space-between;"> 11 On National Register? <input type="checkbox"/> Yes <input type="checkbox"/> No 12 Is Eligible? <input type="checkbox"/> Yes <input type="checkbox"/> No </div> <div style="display: flex; justify-content: space-between;"> 13 Part of Estab Hist Dist? <input type="checkbox"/> Yes <input type="checkbox"/> No 14 District Potent'l? <input type="checkbox"/> Yes <input type="checkbox"/> No </div>		24 Owner's Name & Address, if known	
		25 Open to Public? Yes <input type="checkbox"/> No <input type="checkbox"/>	
15 Name of Established District		26 Local Contact Person or Organization	
		27 Other Surveys in Which Included unknown	
42 Further Description of Important Features		28 No. of Stories	
		29 Basement? Yes <input type="checkbox"/> No <input type="checkbox"/>	
43 History and Significance		30 Foundation Material	
		31 Wall Construction	
44 Description of Environment and Outbuildings		32 Roof Type & Material	
		33 No. of Bays Front _____ Side _____	
45 Sources of Information Field observation Maries County Atlas and Plat Book, Rockford Map Publishers, 1976		34 Wall Treatment	
		35 Plan Shape	
46 Prepared by Belaka		36 Changes (Explain in #42) Addition <input type="checkbox"/> Altered <input type="checkbox"/> Moved <input type="checkbox"/>	
		37 Condition Interior _____ Exterior _____	
47 Organization MRPC		38 Preservation Underway? Yes <input type="checkbox"/> No <input type="checkbox"/>	
		39 Endangered? By What? Yes <input type="checkbox"/> No <input type="checkbox"/>	
48 Date		40 Visible from Public Road? Yes <input type="checkbox"/> No <input type="checkbox"/>	
		41 Distance from and Frontage on Road	
49 Revision Date(s)		<div style="border: 1px solid black; width: 100px; height: 100px; margin: 0 auto; position: relative;"> <div style="position: absolute; top: 0; left: 0; right: 0; bottom: 0; border: 1px solid black; transform: rotate(45deg);"></div> <div style="position: absolute; top: 0; right: 0; left: 0; bottom: 0; border: 1px solid black; transform: rotate(-45deg);"></div> </div> <p style="margin-top: 10px;">Photo</p>	





Office of Historic Preservation, P. O. Box 176, Jefferson City, Missouri 65101

HISTORIC INVENTORY

1 No 23.		4 Present Name(s) House at Brinktown	
2 County Maries		5 Other Name(s)	
3 Location of Negatives MRPC			
6 Specific Location		16 Thematic Category	
		17 Date(s) or Period	
7 City or Town, If Rural, Township & Vicinity Brinktown		18 Style or Design	
8 Site Plan with North Arrow		19 Architect or Engineer	
		20 Contractor or Builder	
		21 Original Use, if apparent	
		22 Present Use	
9 Coordinates UTM Lat _____ Long _____		23 Ownership Public <input type="checkbox"/> Private <input type="checkbox"/>	
		24 Owner's Name & Address, if known	
10 Site <input type="checkbox"/> Building <input type="checkbox"/> Structure <input type="checkbox"/> Object <input type="checkbox"/>		25 Open to Public? Yes <input type="checkbox"/> No <input type="checkbox"/>	
		26 Local Contact Person or Organization	
11 On National Register? Yes <input type="checkbox"/> No <input type="checkbox"/>		12 Is <input type="checkbox"/> Eligible? Yes <input type="checkbox"/> No <input type="checkbox"/>	
13 Part of Estab. Hist. Dist.? Yes <input type="checkbox"/> No <input type="checkbox"/>		14 District Potent'l? Yes <input type="checkbox"/> No <input type="checkbox"/>	
15 Name of Established District		27 Other Surveys in Which Included unknown	
42 Further Description of Important Features		28 No. of Stories 29 Basement? Yes <input type="checkbox"/> No <input type="checkbox"/> 30 Foundation Material 31 Wall Construction 32 Roof Type & Material 33 No. of Bays Front _____ Side _____ 34 Wall Treatment 35 Plan Shape 36 Changes (Explain in #42) Addition <input type="checkbox"/> Altered <input type="checkbox"/> Moved <input type="checkbox"/> 37 Condition Interior _____ Exterior _____ 38 Preservation Underway? Yes <input type="checkbox"/> No <input type="checkbox"/> 39 Endangered? By What? Yes <input type="checkbox"/> No <input type="checkbox"/> 40 Visible from Public Road? Yes <input type="checkbox"/> No <input type="checkbox"/> 41 Distance from and Frontage on Road	
43 History and Significance			
44 Description of Environment and Outbuildings			
45 Sources of Information Field observation Maries County Atlas and Plat Book, Rockford Map Publishers, 1976		46 Prepared by Belaka 47 Organization MRPC 48 Date 49 Revision Date(s)	



Office of Historic Preservation, P.O. Box 176, Jefferson City, Missouri 65101


HISTORIC INVENTORY

1 No 24.		4 Present Name(s) Abandoned store at Brinktown	
2 County Maries		5 Other Name(s)	
3 Location of Negatives MRPC			
6 Specific Location		16 Thematic Category	
		17 Date(s) or Period	
		18 Style or Design	
		19 Architect or Engineer	
7 City or Town If Rural, Township & Vicinity Brinktown		20 Contractor or Builder	
8 Site Plan with North Arrow		21 Original Use, if apparent	
		22 Present Use	
		23 Ownership Public <input type="checkbox"/> Private <input type="checkbox"/>	
		24 Owner's Name & Address, if known	
9 Coordinates UTM Lat _____ Long _____		25 Open to Public? Yes <input type="checkbox"/> No <input type="checkbox"/>	
Site <input type="checkbox"/> Building <input type="checkbox"/>		Structure <input type="checkbox"/> Object <input type="checkbox"/>	
11 On National Register? Yes <input type="checkbox"/> No <input type="checkbox"/>		12 Is it Eligible? Yes <input type="checkbox"/> No <input type="checkbox"/>	
13 Part of Estab Hist Dist? Yes <input type="checkbox"/> No <input type="checkbox"/>		14 District Potent'l? Yes <input type="checkbox"/> No <input type="checkbox"/>	
15 Name of Established District		27 Other Surveys in Which Included <div style="text-align: center;">unknown</div>	
42 Further Description of Important Features		28 No. of Stories	
		29 Basement? Yes <input type="checkbox"/> No <input type="checkbox"/>	
		30 Foundation Material	
		31 Wall Construction	
		32 Roof Type & Material	
		33 No. of Bays Front _____ Side _____	
		34 Wall Treatment	
		35 Plan Shape	
		36 Changes (Explain in #42) Addition <input type="checkbox"/> Altered <input type="checkbox"/> Moved <input type="checkbox"/>	
		37 Condition Interior _____ Exterior _____	
		38 Preservation Underway? Yes <input type="checkbox"/> No <input type="checkbox"/>	
		39 Endangered? By What? Yes <input type="checkbox"/> No <input type="checkbox"/>	
		40. Visible from Public Road? Yes <input type="checkbox"/> No <input type="checkbox"/>	
		41 Distance from and Frontage on Road	
<div style="border: 1px solid black; width: 100%; height: 100%; position: relative;"> <div style="position: absolute; top: 0; left: 0; right: 0; bottom: 0; border: 1px solid black; transform: rotate(45deg);"></div> <div style="position: absolute; top: 0; right: 0; left: 0; bottom: 0; border: 1px solid black; transform: rotate(-45deg);"></div> <div style="position: absolute; top: 50%; left: 50%; transform: translate(-50%, -50%); font-weight: bold;">Photo</div> </div>			
43 History and Significance			
44 Description of Environment and Outbuildings			
45 Sources of Information <div style="text-align: center;">Field observation</div> <div style="text-align: center;">Maries County Atlas and Plat Book, Rockford Map Publishers, 1976</div>		46. Prepared by Belaka	
		47 Organization <div style="text-align: right;">MRPC</div>	
		48 Date	49 Revision Date(s)





HISTORIC INVENTORY

1 No 25.		4 Present Name(s) Main drag of Brinktown	
2 County Maries		5 Other Name(s)	
3 Location of Negatives MRPC			
6 Specific Location		16 Thematic Category	
		17 Date(s) or Period	
7 City or Town If Rural, Township & Vicinity Brinktown		18 Style or Design	
8 Site Plan with North Arrow		19 Architect or Engineer	
		20 Contractor or Builder	
		21 Original Use, if apparent	
		22 Present Use	
9 Coordinates UTM Lat _____ Long _____		23 Ownership Public <input type="checkbox"/> Private <input type="checkbox"/>	
		24 Owner's Name & Address, if known	
Site <input type="checkbox"/> Building <input type="checkbox"/> Structure <input type="checkbox"/> Object <input type="checkbox"/>		25 Open to Public? Yes <input type="checkbox"/> No <input type="checkbox"/>	
		26 Local Contact Person or Organization	
11 On National Register? Yes <input type="checkbox"/> No <input type="checkbox"/> 12 Is it Eligible? Yes <input type="checkbox"/> No <input type="checkbox"/>		27 Other Surveys in Which Included none	
13 Part of Estab Hist Dist? Yes <input type="checkbox"/> No <input type="checkbox"/> 14 District Potent'l? Yes <input type="checkbox"/> No <input type="checkbox"/>		28 No. of Stories	
15 Name of Established District		29 Basement? Yes <input type="checkbox"/> No <input type="checkbox"/>	
42 Further Description of Important Features		30 Foundation Material	
		31 Wall Construction	
		32 Roof Type & Material	
		33 No. of Bays Front _____ Side _____	
		34 Wall Treatment	
		35 Plan Shape	
		36 Changes (Explain in #42) Addition <input type="checkbox"/> Altered <input type="checkbox"/> Moved <input type="checkbox"/>	
		37 Condition Interior _____ Exterior _____	
		38 Preservation Underway? Yes <input type="checkbox"/> No <input type="checkbox"/>	
		39 Endangered? By What? Yes <input type="checkbox"/> No <input type="checkbox"/>	
40 Visible from Public Road? Yes <input type="checkbox"/> No <input type="checkbox"/>			
41 Distance from and Frontage on Road			
43 History and Significance			
44 Description of Environment and Outbuildings			
45 Sources of Information Field observation		46 Prepared by Belaka	
<u>Maries County Atlas and Plat Book, Rockford Map Publishers, 1976</u>		47 Organization MRPC	
		48 Date	49 Revision Date(s)



HISTORIC INVENTORY

1 No 26.		4 Present Name(s) House at Brinktown	
2 County Maries		5 Other Name(s)	
3 Location of Negatives MRPC			
6 Specific Location		16 Thematic Category	
		17 Date(s) or Period	
7 City or Town If Rural, Township & Vicinity Brinktown		18 Style or Design	
8 Site Plan with North Arrow		19 Architect or Engineer	
		20 Contractor or Builder	
		21. Original Use, if apparent	
		22 Present Use	
9 Coordinates UTM Lat _____ Long _____		23 Ownership Public <input type="checkbox"/> Private <input type="checkbox"/>	
Site <input type="checkbox"/> Building <input type="checkbox"/> Structure <input type="checkbox"/> Object <input type="checkbox"/>		24 Owner's Name & Address, if known	
		25 Open to Public? Yes <input type="checkbox"/> No <input type="checkbox"/>	
11 On National Register? Yes <input type="checkbox"/> No <input type="checkbox"/>		12 Is it Eligible? Yes <input type="checkbox"/> No <input type="checkbox"/>	
13 Part of Estab Hist Dist? Yes <input type="checkbox"/> No <input type="checkbox"/>		14 District Potent'l? Yes <input type="checkbox"/> No <input type="checkbox"/>	
15 Name of Established District		26 Local Contact Person or Organization	
		27. Other Surveys in Which Included none	
42 Further Description of Important Features		28 No. of Stories	
		29 Basement? Yes <input type="checkbox"/> No <input type="checkbox"/>	
		30 Foundation Material	
		31 Wall Construction	
		32. Roof Type & Material	
		33. No. of Bays Front _____ Side _____	
		34. Wall Treatment	
		35 Plan Shape	
		36. Changes (Explain in #42) Addition <input type="checkbox"/> Altered <input type="checkbox"/> Moved <input type="checkbox"/>	
		37 Condition Interior _____ Exterior _____	
		38 Preservation Underway? Yes <input type="checkbox"/> No <input type="checkbox"/>	
		39 Endangered? By What? Yes <input type="checkbox"/> No <input type="checkbox"/>	
		40. Visible from Public Road? Yes <input type="checkbox"/> No <input type="checkbox"/>	
		41 Distance from and Frontage on Road	
43 History and Significance		Photo	
44 Description of Environment and Outbuildings			
45 Sources of Information Field observation		46. Prepared by Belaka	
Maries County Atlas and Plat Book, Rockford Map Publishers, 1976		47 Organization MRPC	
		48 Date	49 Revision Date(s)



HISTORIC INVENTORY

1 No 27.		4 Present Name(s) House at Brinktown	
2 County Maries		5 Other Name(s)	
3 Location of Negatives MRPC			
6 Specific Location		16 Thematic Category	
		17 Date(s) or Period	
7 City or Town If Rural, Township & Vicinity Brinktown		18 Style or Design	
8 Site Plan with North Arrow		19 Architect or Engineer	
		20 Contractor or Builder	
		21 Original Use, if apparent	
		22 Present Use	
9 Coordinates UTM Lat _____ Long _____		23 Ownership Public <input type="checkbox"/> Private <input type="checkbox"/>	
<div style="display: flex; justify-content: space-between;"> Site <input type="checkbox"/> Building <input type="checkbox"/> Structure <input type="checkbox"/> Object <input type="checkbox"/> </div>		24 Owner's Name & Address, if known	
		25 Open to Public? Yes <input type="checkbox"/> No <input type="checkbox"/>	
11 On National Register? Yes <input type="checkbox"/> No <input type="checkbox"/>		26 Local Contact Person or Organization	
12 Is it Eligible? Yes <input type="checkbox"/> No <input type="checkbox"/>		27 Other Surveys in Which Included	
13 Part of Estab Hist Dist? Yes <input type="checkbox"/> No <input type="checkbox"/>		unknown	
14 District Potent'l? Yes <input type="checkbox"/> No <input type="checkbox"/>			
15 Name of Established District		28 No. of Stories	
42 Further Description of Important Features		29 Basement? Yes <input type="checkbox"/> No <input type="checkbox"/>	
		30 Foundation Material	
		31 Wall Construction	
		32 Roof Type & Material	
		33 No. of Bays Front _____ Side _____	
		34 Wall Treatment	
		35 Plan Shape	
		36 Changes (Explain in #42) Addition <input type="checkbox"/> Altered <input type="checkbox"/> Moved <input type="checkbox"/>	
		37 Condition Interior _____ Exterior _____	
		38 Preservation Underway? Yes <input type="checkbox"/> No <input type="checkbox"/>	
39 Endangered? By What? Yes <input type="checkbox"/> No <input type="checkbox"/>			
40 Visible from Public Road? Yes <input type="checkbox"/> No <input type="checkbox"/>			
41 Distance from and Frontage on Road			
Photo			
43 History and Significance			
44 Description of Environment and Outbuildings			
45 Sources of Information Field observation		46 Prepared by Belaka	
Maries County Atlas and Plat Book, Rockford Map Publishers, 1976		47 Organization MRPC	
		48 Date	49 Revision Date(s)



Office of Historic Preservation, P.O. Box 176, Jefferson City, Missouri 65101

HISTORIC INVENTORY

1 No 28.		4 Present Name(s) House at Brinktown	
2 County Maries		5 Other Name(s)	
3 Location of Negatives MRPC			
6 Specific Location		16 Thematic Category	
		17 Date(s) or Period	
7 City or Town If Rural, Township & Vicinity Brinktown		18 Style or Design	
8 Site Plan with North Arrow		19 Architect or Engineer	
		20 Contractor or Builder	
		21 Original Use, if apparent	
		22 Present Use	
9 Coordinates UTM Lat _____ Long _____		23 Ownership Public <input type="checkbox"/> Private <input type="checkbox"/>	
Site <input type="checkbox"/> Building <input type="checkbox"/> Structure <input type="checkbox"/> Object <input type="checkbox"/>		24 Owner's Name & Address, if known	
		25 Open to Public? Yes <input type="checkbox"/> No <input type="checkbox"/>	
11 On National Register? Yes <input type="checkbox"/> No <input type="checkbox"/>		26 Local Contact Person or Organization	
12 Is it Eligible? Yes <input type="checkbox"/> No <input type="checkbox"/>		27 Other Surveys in Which Included	
13 Part of Estab. Hist. Dist.? Yes <input type="checkbox"/> No <input type="checkbox"/>		unknown	
14 District Potentially? Yes <input type="checkbox"/> No <input type="checkbox"/>			
15 Name of Established District		28 No. of Stories	
		29 Basement? Yes <input type="checkbox"/> No <input type="checkbox"/>	
		30 Foundation Material	
		31 Wall Construction	
		32 Roof Type & Material	
		33 No. of Bays Front _____ Side _____	
		34 Wall Treatment	
		35 Plan Shape	
		36 Changes (Explain in #42) Addition <input type="checkbox"/> Altered <input type="checkbox"/> Moved <input type="checkbox"/>	
		37 Condition Interior _____ Exterior _____	
		38 Preservation Underway? Yes <input type="checkbox"/> No <input type="checkbox"/>	
		39 Endangered? By What? Yes <input type="checkbox"/> No <input type="checkbox"/>	
		40 Visible from Public Road? Yes <input type="checkbox"/> No <input type="checkbox"/>	
		41 Distance from and Frontage on Road	
42 Further Description of Important Features			
<div style="border: 1px solid black; width: 100%; height: 100%; position: relative;"> <div style="position: absolute; top: 0; left: 0; right: 0; bottom: 0; border: 1px solid black; transform: rotate(45deg);"></div> <div style="position: absolute; top: 0; left: 0; right: 0; bottom: 0; border: 1px solid black; transform: rotate(-45deg);"></div> <div style="position: absolute; top: 50%; left: 50%; transform: translate(-50%, -50%); font-weight: bold;">Photo</div> </div>			
43 History and Significance			
44 Description of Environment and Outbuildings			
45 Sources of Information Field observation		46 Prepared by Belaka	
		47 Organization MRPC	
		48 Date	49 Revision Date(s)



Office of Historic Preservation, P.O. Box 176, Jefferson City, Missouri 65101

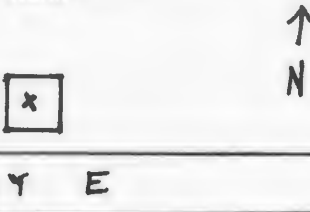

HISTORIC INVENTORY

1 No 29.		4 Present Name(s) Structure at Brinktown			
2 County Maries		5 Other Name(s)			
3 Location of Negatives MRPC					
6 Specific Location		16 Thematic Category			
		17 Date(s) or Period			
		18 Style or Design			
		19 Architect or Engineer			
7 City or Town Brinktown If Rural, Township & Vicinity		20 Contractor or Builder			
		21 Original Use, if apparent			
		22 Present Use			
		23 Ownership Public <input type="checkbox"/> Private <input type="checkbox"/>			
8 Site Plan with North Arrow		24 Owner's Name & Address, if known			
		25 Open to Public? Yes <input type="checkbox"/> No <input type="checkbox"/>			
		26 Local Contact Person or Organization			
		27 Other Surveys in Which Included none			
9 Coordinates Lat _____ Long _____ UTM		28 No. of Stories			
10 Building of Site <input type="checkbox"/> Structure <input type="checkbox"/>		29 Basement? Yes <input type="checkbox"/> No <input type="checkbox"/>			
		30 Foundation Material			
		31 Wall Construction			
		32 Roof Type & Material			
11 On National Register? Yes <input type="checkbox"/> No <input checked="" type="checkbox"/> 12 Is it Eligible? Yes <input type="checkbox"/> No <input checked="" type="checkbox"/> 13 Part of Estab. Hist. Dist.? Yes <input type="checkbox"/> No <input checked="" type="checkbox"/> 14 District Potent'l? Yes <input type="checkbox"/> No <input checked="" type="checkbox"/>		33 No. of Bays Front _____ Side _____			
		34 Wall Treatment			
		35 Plan Shape			
		36 Changes (Explain in #42) Addition <input type="checkbox"/> Altered <input type="checkbox"/> Moved <input type="checkbox"/>			
15 Name of Established District		37 Condition Interior _____ Exterior _____			
		38 Preservation Underway? Yes <input type="checkbox"/> No <input type="checkbox"/>			
		39 Endangered? By What? Yes <input type="checkbox"/> No <input type="checkbox"/>			
		40 Visible from Public Road? Yes <input type="checkbox"/> No <input type="checkbox"/>			
42 Further Description of Important Features		41 Distance from and Frontage on Road			
		<div style="border: 1px solid black; width: 100px; height: 100px; margin: 0 auto;"> <div style="position: relative; width: 100%; height: 100%;"> <div style="position: absolute; top: 0; right: 0; bottom: 0; left: 0; border: 1px solid black; transform: rotate(45deg);"></div> <div style="position: absolute; top: 0; right: 0; bottom: 0; left: 0; border: 1px solid black; transform: rotate(-45deg);"></div> </div> <p style="margin: 10px 0;">Photo</p> </div>			
43 History and Significance					
44 Description of Environment and Outbuildings					
45 Sources of Information Field observation Maries County Atlas and Plat Book, Rockford Map Publishers, 1976		46 Prepared by Belaka			
		47 Organization MRPC			
		48 Date	49 Revision Date(s)		



Office of Historic Preservation, P.O. Box 176, Jefferson City, Missouri 65101

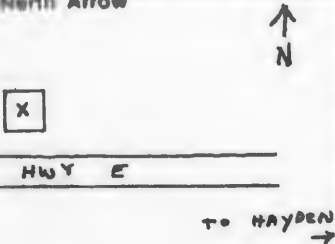

HISTORIC INVENTORY

1 No 111.		4 Present Name(s) Vacant house outside Hayden	
2 County Maries		5 Other Name(s)	
3 Location of Negatives MRPC			
6 Specific Location Sect. 29-T39N-R9W		16 Thematic Category	
7 City or Town Hayden If Rural, Township & Vicinity		17 Date(s) or Period	
8 Site Plan with North Arrow <div style="text-align: center;">  </div>		18 Style or Design	
9 Coordinates UTM Lat Long		19 Architect or Engineer	
10 On National Register? Yes <input type="checkbox"/> No <input checked="" type="checkbox"/>		20 Contractor or Builder	
11 Is II Eligible? Yes <input type="checkbox"/> No <input type="checkbox"/>		21 Original Use, if apparent dwelling	
12 Part of Estab Hist Dist? Yes <input type="checkbox"/> No <input checked="" type="checkbox"/>		22 Present Use none	
13 Name of Established District		23 Ownership Public <input type="checkbox"/> Private <input type="checkbox"/>	
14 Further Description of Important Features Basic two story, one room deep house with shed addition.		24 Owner's Name & Address, if known	
15 History and Significance		25 Open to Public? Yes <input type="checkbox"/> No <input checked="" type="checkbox"/>	
16 Description of Environment and Outbuildings		26 Local Contact Person or Organization	
17 Sources of Information Field observation Maries County Plat Book		27 Other Surveys in Which Included unknown	
18 Prepared by Belaka		28 No. of Stories two	
19 Organization MRPC		29 Basement? Yes <input type="checkbox"/> No <input checked="" type="checkbox"/>	
20 Date 10/29/80		30 Foundation Material field stone	
21 Revision Date(s)		31 Wall Construction wood frame	
		32 Roof Type & Material gable/tin	
		33 No. of Bays Front Side	
		34 Wall Treatment clapboard	
		35 Plan Shape	
		36 Changes (Explain in #42) Addition <input type="checkbox"/> Altered <input type="checkbox"/> Moved <input type="checkbox"/>	
		37 Condition terrible Interior Exterior terrible	
		38 Preservation Underway? Yes <input type="checkbox"/> No <input checked="" type="checkbox"/>	
		39 Endangered? By What? Yes <input checked="" type="checkbox"/> No <input type="checkbox"/>	
		40 Visible from Public Road? Yes <input checked="" type="checkbox"/> No <input type="checkbox"/>	
		41 Distance from and Frontage on Road	
			



Office of Historic Preservation, P.O. Box 176, Jefferson City, Missouri 65101

HISTORIC INVENTORY

1 No 112.		4 Present Name(s) Log structure /Hayden	
2 County Maries		5 Other Name(s)	
3 Location of Negatives MRPC			
6 Specific Location Sect.29-R9w-T39N		16 Thematic Category	28 No. of Stories one
		17 Date(s) or Period	29 Basement? Yes <input type="checkbox"/> No <input checked="" type="checkbox"/>
7 City or Town If Rural, Township & Vicinity Hayden Dry Creek		18 Style or Design Half-dovetail	30 Foundation Material limestone
8 Site Plan with North Arrow <div style="text-align: center;">  </div>		19 Architect or Engineer	31 Wall Construction log
		20 Contractor or Builder	32 Roof Type & Material
		21 Original Use, if apparent	33 No. of Bays Front Side
		22 Present Use none	34 Wall Treatment log
		23 Ownership Public <input type="checkbox"/> Private <input checked="" type="checkbox"/>	35 Plan Shape rectangle
		24 Owner's Name & Address, if known	36 Changes (Explain in #42) Addition <input type="checkbox"/> Altered <input type="checkbox"/> Moved <input type="checkbox"/>
9 Coordinates Lat UTM Long		25 Open to Public? Yes <input type="checkbox"/> No <input checked="" type="checkbox"/>	37 Condition Interior bad Exterior bad
10 Site <input type="checkbox"/> Building <input checked="" type="checkbox"/> Structure <input type="checkbox"/> Object <input type="checkbox"/>		26 Local Contact Person or Organization	38 Preservation Underway? Yes <input type="checkbox"/> No <input checked="" type="checkbox"/>
11 On National Register? Yes <input type="checkbox"/> No <input checked="" type="checkbox"/>	12 Is It Eligible? Yes <input type="checkbox"/> No <input type="checkbox"/>	27 Other Surveys in Which Included unknown	39 Endangered? By What? AGE Yes <input checked="" type="checkbox"/> No <input type="checkbox"/>
13 Part of Estab Hist Dist? Yes <input type="checkbox"/> No <input checked="" type="checkbox"/>	14 District Potent'l? Yes <input type="checkbox"/> No <input type="checkbox"/>		40 Visible from Public Road? Yes <input checked="" type="checkbox"/> No <input type="checkbox"/>
15 Name of Established District			41 Distance from and Frontage on Road
42 Further Description of Important Features <p style="text-align: center;">This was possibly a one and a half story log home ; some wooden wedges remain; half-dovetail notched.</p>			
43 History and Significance			
44 Description of Environment and Outbuildings <p style="text-align: center;">Log remains sit in middle of present cow pasture. No other structure remains visible.</p>			
45 Sources of Information <p style="text-align: center;">Field observation Maries County plat book</p>		46 Prepared by Belaka	
		47 Organization MRPC	
		48 Date 10/29/80 49 Revision Date(s)	











HISTORIC INVENTORY


1 ID 113.		4 Present Name(s) Vacant house- Hayden	
2 County Maries		5 Other Name(s)	
3 Location of Negatives MRPC			
6 Specific Location Sect. 30-R9W-T39N		16 Thematic Category	
7 City or Town, if Rural, Township & Vicinity Hayden Dry Creek		17 Date(s) or Period	
8 Site Plan with North Arrow <div style="text-align: center;">↑ N</div>		18 Style or Design	
HWY E		19 Architect or Engineer	
<div style="text-align: center;">□ → TO HAYDEN</div>		20 Contractor or Builder	
9 Coordinates UTM Lat Long		21 Original Use, if apparent dwelling	
Site 11 Building 14		22 Present Use none	
Structure 11 Object 11		23 Ownership Public 11 Private 11	
11 On National Register? Yes 11 No 11		24 Owner's Name & Address, if known Joe Blackwell	
12 Is It Eligible? Yes 11 No 11		25 Open to Public? Yes 11 No 11	
13 Part of Estab Hist Dist? Yes 11 No 11		26 Local Contact Person or Organization	
14 District Potent'l? Yes 11 No 11		27 Other Surveys in Which Included unknown	
15 Name of Established District		28 No. of Stories	
		29 Basement? Yes 11 No 11	
		30 Foundation Material	
		31 Wall Construction wood frame	
		32 Roof Type & Material gable/tin	
		33 No. of Bays Front Side	
		34 Wall Treatment clapboard	
		35 Plan Shape: rectangle	
		36 Changes (Explain in #42) Addition 11 Altered 11 Moved 11	
		37 Condition Interior op-or Exterior poor	
		38 Preservation Underway? Yes 11 No 11	
		39 Endangered? By What? Yes 11 No 11	
		40 Visible from Public Road? Yes 11 No 11	
		41 Distance from and Frontage on Road	
42 Further Description of Important Features			
43 History and Significance			
44 Description of Environment and Outbuildings			
45 Sources of Information Field observation Maries County Plat Book		46 Prepared by Belaka	
		47 Organization MRPC	
		48 Date 10/29/80	
		49 Revision Date(s)	

Photo



Office of Historic Preservation, P.O. Box 176, Jefferson City, Missouri 65101

HISTORIC INVENTORY


1 No 114.		4 Present Name(s) Kilns- Hayden	
2 County Maries		5 Other Name(s)	
3 Location of Negatives MRPC			
6 Specific Location Sect. 30-T39N-R9W		16 Thematic Category	
7 City or Town If Rural, Township & Vicinity Hayden Dry Creek		17 Date(s) or Period	
8 Site Plan with North Arrow HAYDEN 		18 Style or Design	
		19 Architect or Engineer	
		20 Contractor or Builder	
		21 Original Use, if apparent KILNS	
		22 Present Use	
9 Coordinates Lat Long		23 Ownership Public <input type="checkbox"/> Private <input type="checkbox"/>	
Site <input type="checkbox"/> Building <input type="checkbox"/>		24 Owner's Name & Address, if known Joe Blackwell	
Structure <input type="checkbox"/> Object <input type="checkbox"/>		25 Open to Public? Yes <input type="checkbox"/> No <input checked="" type="checkbox"/>	
11 On National Register? Yes <input type="checkbox"/> No <input checked="" type="checkbox"/>		26 Local Contact Person or Organization	
12 Is it Eligible? Yes <input type="checkbox"/> No <input type="checkbox"/>		27 Other Surveys in Which Included	
13 Part of Estab Hist Dist? Yes <input type="checkbox"/> No <input checked="" type="checkbox"/>			
14 District Potent'l? Yes <input type="checkbox"/> No <input type="checkbox"/>			
15 Name of Established District		28 No. of Stories	
		29 Basement? Yes <input type="checkbox"/> No <input type="checkbox"/>	
		30 Foundation Material	
		31 Wall Construction	
		32 Roof Type & Material	
		33 No. of Bays Front Side	
		34 Wall Treatment	
		35 Plan Shape	
		36 Changes (Explain in #42) Addition <input type="checkbox"/> Altered <input type="checkbox"/> Moved <input type="checkbox"/>	
		37 Condition Interior Extent fair	
		38 Preservation Underway? Yes <input type="checkbox"/> No <input type="checkbox"/>	
		39 Endangered? By What? Yes <input type="checkbox"/> No <input type="checkbox"/>	
		40 Visible from Public Road? Yes <input checked="" type="checkbox"/> No <input type="checkbox"/>	
		41 Distance from and Frontage on Road	
42 Further Description of Important Features			
43 History and Significance			
44 Description of Environment and Outbuildings			
45 Sources of Information Field observation Maries County Plat Book		46 Prepared by Belaka	
		47 Organization mrpc	
		48 Date 10/29/80	
		49 Revision Date(s)	

Photo



Office of Historic Preservation, P.O. Box 176, Jefferson City, Missouri 65101


HISTORIC INVENTORY

1 No 119.		4 Present Name(s) Cabin at Nagogami Village	
2 County Maries		5 Other Name(s)	
3 Location of Negatives MRPC			
6 Specific Location Sect. 35-R9W-T39N		16 Thematic Category	
7 City or Town If Rural, Township & Vicinity Nagogami Village		17 Date(s) or Period	
8 Site Plan with North Arrow 		18 Style or Design	
		19 Architect or Engineer	
		20 Contractor or Builder	
		21 Original Use, if apparent	
22 Present Use		28 No. of Stories	
23 Ownership Public <input type="checkbox"/> Private <input checked="" type="checkbox"/>		29 Basement? Yes <input type="checkbox"/> No <input checked="" type="checkbox"/>	
24 Owner's Name & Address, if known		30 Foundation Material	
25 Open to Public? Yes <input type="checkbox"/> No <input checked="" type="checkbox"/>		31 Wall Construction	
26 Local Contact Person or Organization		32 Roof Type & Material	
27 Other Surveys in Which Included unknown		33 No. of Bays Front <input type="checkbox"/> Side <input type="checkbox"/>	
28 Further Description of Important Features		34 Wall Treatment	
29		35 Plan Shape	
30		36 Changes (Explain in #42) Addition <input type="checkbox"/> Altered <input type="checkbox"/> Moved <input type="checkbox"/>	
31		37 Condition Interior _____ Exterior _____	
32		38 Preservation Underway? Yes <input type="checkbox"/> No <input checked="" type="checkbox"/>	
33		39 Endangered? By What? Yes <input type="checkbox"/> No <input checked="" type="checkbox"/>	
34		40 Visible from Public Road? Yes <input type="checkbox"/> No <input checked="" type="checkbox"/>	
35		41 Distance from and Frontage on Road	
42			
43 History and Significance			
44 Description of Environment and Outbuildings			
45 Sources of Information Advanced print- Vienna quad. topographic map Field observation		46 Prepared by Belaka	
		47 Organization MRPC	
		48 Date	
		49 Revision Date(s)	





HISTORIC INVENTORY

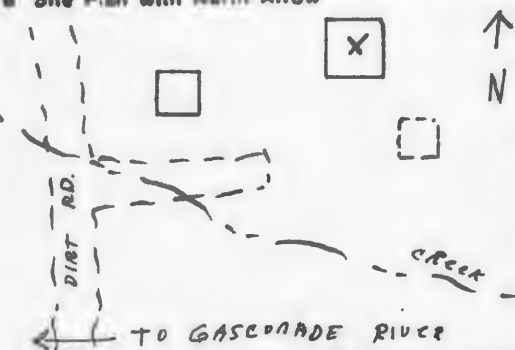
1 No 120.		4 Present Name(s) Barn next to abandoned kilns; Nagogami	
2 County Maries		5 Other Name(s)	
3 Location of Negatives MRPC			
6 Specific Location Sect. 35-R9W-T39N		16 Thematic Category	
7 City or Town Nagogami Village If Rural, Township & Vicinity		17 Date(s) or Period	
8 Site Plan with North Arrow 		18 Style or Design	
		19 Architect or Engineer	
		20 Contractor or Builder	
		21 Original Use, if apparent	
22 Present Use		28 No. of Stories	
23 Ownership Public <input type="checkbox"/> Private <input type="checkbox"/>		29 Basement? Yes <input type="checkbox"/> No <input type="checkbox"/>	
24 Owner's Name & Address, if known		30 Foundation Material	
25 Open to Public? Yes <input type="checkbox"/> No <input checked="" type="checkbox"/>		31 Wall Construction	
26 Local Contact Person or Organization		32 Roof Type & Material	
27 Other Surveys in Which Included		33 No. of Bays Front <input type="checkbox"/> Side <input type="checkbox"/>	
28 Further Description of Important Features		34 Wall Treatment	
9 Coordinates Lat _____ Long _____ UTM _____ Site <input type="checkbox"/> Building <input checked="" type="checkbox"/> Structure <input type="checkbox"/> Object <input type="checkbox"/>		35 Plan Shape	
		36 Changes (Explain in #42) Addition <input type="checkbox"/> Altered <input type="checkbox"/> Moved <input type="checkbox"/>	
		37 Condition Interior _____ Exterior _____	
		38 Preservation Underway? Yes <input type="checkbox"/> No <input checked="" type="checkbox"/>	
11 On National Register? Yes <input type="checkbox"/> No <input checked="" type="checkbox"/>		39 Endangered? By What? Yes <input type="checkbox"/> No <input type="checkbox"/>	
12 Is It Eligible? Yes <input type="checkbox"/> No <input type="checkbox"/>		40 Visible from Public Road? Yes <input type="checkbox"/> No <input checked="" type="checkbox"/>	
13 Part of Estab. Hist. Dist.? Yes <input type="checkbox"/> No <input checked="" type="checkbox"/>		41 Distance from and Frontage on Road	
14 District Potent'l? Yes <input type="checkbox"/> No <input type="checkbox"/>			
15 Name of Established District			
43 History and Significance		Photo	
44 Description of Environment and Outbuildings			
45 Sources of Information Advanced print- Vienna Topographic map		46 Prepared by Belaka	
		47 Organization MRPC	
		48 Date	
		49 Revision Date(s)	



MG-AS-001-051

Office of Historic Preservation, P.O. Box 176, Jefferson City, Missouri 65101

HISTORIC INVENTORY

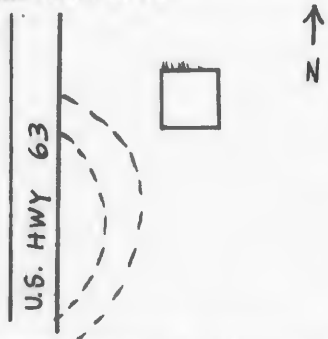
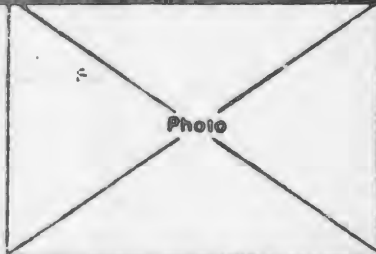
1 No 121;		4 Present Name(s) Abandoned Kilns; Nagogami	
2 County Maries		5 Other Name(s)	
3 Location of Negatives MRPC			
6 Specific Location sect. 35; R 9W; T 39 N		16 Thematic Category	26 No. of Stories
7 City or Town Nagogami Village If Rural, Township & Vicinity		17 Date(s) or Period	29 Basement? Yes <input type="checkbox"/> No <input type="checkbox"/>
8 Site Plan with North Arrow 		18 Style or Design	30 Foundation Material
		19 Architect or Engineer	31 Wall Construction
		20 Contractor or Builder	32 Roof Type & Material
		21 Original Use. If apparent charcoal Kilns	33 No. of Bays Front <input type="checkbox"/> Side <input type="checkbox"/>
		22 Present Use none	34 Wall Treatment
		23 Ownership Public <input type="checkbox"/> Private <input type="checkbox"/>	35 Plan Shape
		24 Owner's Name & Address, if known	36 Changes (Explain in #42) Addition <input type="checkbox"/> Altered <input type="checkbox"/> Moved <input type="checkbox"/>
9 Coordinates UTM Lat Long		25 Open to Public? Yes <input type="checkbox"/> No <input checked="" type="checkbox"/>	37 Condition Interior _____ Exterior _____
10 Site <input type="checkbox"/> Building <input type="checkbox"/> Structure <input checked="" type="checkbox"/> Object <input type="checkbox"/>		26 Local Contact Person or Organization	38 Preservation Underway? Yes <input type="checkbox"/> No <input checked="" type="checkbox"/>
11 On National Register? Yes <input type="checkbox"/> No <input checked="" type="checkbox"/>	12 Is it Eligible? Yes <input type="checkbox"/> No <input type="checkbox"/>	27 Other Surveys in Which Included	39 Endangered? Yes <input type="checkbox"/> No <input type="checkbox"/>
13 Part of Estab. Hist. Dist? Yes <input type="checkbox"/> No <input checked="" type="checkbox"/>	14 District Potent'l? Yes <input type="checkbox"/> No <input type="checkbox"/>		40 Visible from Public Road? Yes <input type="checkbox"/> No <input checked="" type="checkbox"/>
15 Name of Established District			41 Distance from and Frontage on Road
42 Further Description of Important Features		Photo	
43 History and Significance			
44 Description of Environment and Outbuildings			
45 Sources of Information Advanced print- Vienna topographic map Field observation		46 Prepared by Belaka	
		47 Organization MRPC	
		48 Date	49 Revision Date(s)





Office of Historic Preservation, P.O. Box 176 Jefferson City, Missouri 65101

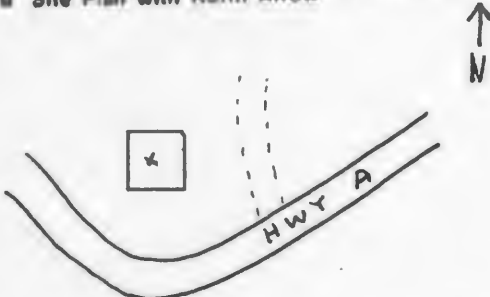
HISTORIC INVENTORY

1 No 136.		Present Name(s): James Community Church			
2 County Maries		5 Other Name(s)			
3 Location of Negatives MRPC					
6 Specific Location Sect. 2-R9W-T39N Hwy 63		16 Thematic Category 17 Date(s) or Period ca. 1938 18 Style or Design 19 Architect or Engineer 20 Contractor or Builder Tom McGee 21 Original Use, if apparent church 22 Present Use church 23 Ownership Public <input checked="" type="checkbox"/> Private <input type="checkbox"/> 24 Owner's Name & Address, if known James Community			
7 City or Town Spring Creek 8 Site Plan with North Arrow 		28 No. of Stories one 29 Basement? No <input checked="" type="checkbox"/> Yes <input type="checkbox"/> 30 Foundation Material concrete 31 Wall Construction frame 32 Roof Type & Material gable/shingles 33 No. of Bays Front 3 Side 3 34 Wall Treatment clap board 35 Plan Shape rectangle 36 Changes (Explain in #42) Addition <input checked="" type="checkbox"/> Altered <input type="checkbox"/> Moved <input type="checkbox"/> 37 Condition Interior <input type="checkbox"/> Exterior good <input checked="" type="checkbox"/>			
9 Coordinates UTM Lat Long <table border="1" style="width:100%; border-collapse: collapse;"> <tr> <td style="width:50%;">Site <input type="checkbox"/> Building <input checked="" type="checkbox"/></td> <td style="width:50%;">Structure <input type="checkbox"/> Object <input type="checkbox"/></td> </tr> </table>		Site <input type="checkbox"/> Building <input checked="" type="checkbox"/>	Structure <input type="checkbox"/> Object <input type="checkbox"/>	25 Open to Public? Yes <input checked="" type="checkbox"/> No <input type="checkbox"/> 26 Local Contact Person or Organization 27 Other Surveys in Which Included unknown	
Site <input type="checkbox"/> Building <input checked="" type="checkbox"/>	Structure <input type="checkbox"/> Object <input type="checkbox"/>				
11 On National Register? Yes <input type="checkbox"/> No <input checked="" type="checkbox"/> 12 Is it Eligible? Yes <input type="checkbox"/> No <input checked="" type="checkbox"/> 13 Part of Estab. Hist. Dist.? Yes <input type="checkbox"/> No <input checked="" type="checkbox"/> 14 District Potent'l? Yes <input type="checkbox"/> No <input checked="" type="checkbox"/> 15 Name of Established District		38 Preservation Underway? Yes <input type="checkbox"/> No <input checked="" type="checkbox"/> 39 Endangered? By What? Yes <input type="checkbox"/> No <input checked="" type="checkbox"/> 40 Visible from Public Road? Yes <input checked="" type="checkbox"/> No <input type="checkbox"/> 41 Distance from and Frontage on Road			
42 Further Description of Important Features Unlike most churches of its day, the entrance to this church is on the south, along one of long sides rather than at the end. There is a small cemetery located on the property south of the church.					
43 History and Significance Dedicated in August 1938, this church was built to replace a church destroyed in a fire of the same year. The congregation of this church includes families who have lived in the area and have been attending continuously since it was built.					
44 Description of Environment and Outbuildings Cemetery in front.					
45 Sources of Information Madolyn Baldwin Charley James (his father, Dave James, established it) "Bill" at County Court house		46 Prepared by Bowman/Belaka 47 Organization MRPC 48 Date 8/5/80 49 Revision Date(s)			
Maries County Atlas and Plat Book, Rockford Map Publishrs, 1976					



Office of Historic Preservation, P.O. Box 176, Jefferson City, Missouri 65101

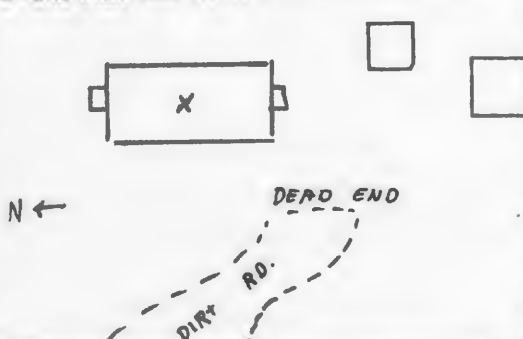
HISTORIC INVENTORY

1 No 128.		4 Present Name(s) Wilbur Ragen Home	
2 County Maries		5 Other Name(s)	
3 Location of Negatives MRPC			
6 Specific Location Sect 1-T39N-R9W Hwy A		18 Thematic Category	
7 City or Town If Rural, Township & Vicinity Spring Creek		17 Date(s) or Period ca. 1860's	
8 Site Plan with North Arrow 		18 Style or Design	
		19 Architect or Engineer	
		20 Contractor or Builder	
		21 Original Use, if apparent dwelling	
		22 Present Use vacant/dwelling	
		23 Ownership Public <input type="checkbox"/> Private <input checked="" type="checkbox"/>	
		24 Owner's Name & Address, if known Wilbur Rager Vichy, Mo.	
9 Coordinates Lat UTM Long		25 Open to Public? Yes <input type="checkbox"/> No <input checked="" type="checkbox"/>	
10 Site <input type="checkbox"/> Building <input checked="" type="checkbox"/> Structure <input type="checkbox"/> Object <input checked="" type="checkbox"/>		26 Local Contact Person or Organization	
11 On National Register? Yes <input type="checkbox"/> No <input checked="" type="checkbox"/>		27 Other Surveys in Which Included	
12 Is it Eligible? Yes <input type="checkbox"/> No <input checked="" type="checkbox"/>			
13 Part of Estab Hist Dist? Yes <input type="checkbox"/> No <input checked="" type="checkbox"/>		30 Foundation Material limestone piers	
14 District Potent'l? Yes <input type="checkbox"/> No <input checked="" type="checkbox"/>		31 Wall Construction log	
15 Name of Established District		32 Roof Type & Material gable/tin	
		33 No. of Bays Front Side	
		34 Wall Treatment Log / steeple notched	
		35 Plan Shape rectangle	
		36 Changes (Explain in #42) Addition <input type="checkbox"/> Altered <input type="checkbox"/> Moved <input type="checkbox"/>	
		37 Condition Interior good Exterior good-fair	
		38 Preservation Underway? Yes <input type="checkbox"/> No <input checked="" type="checkbox"/>	
		39 Endangered? By What? Yes <input type="checkbox"/> No <input checked="" type="checkbox"/>	
		40 Visible from Public Road? Yes <input checked="" type="checkbox"/> No <input type="checkbox"/>	
		41 Distance from and Frontage on Road	
42 Further Description of Important Features Well preserved sill and foundation work; Steeple notched; chinked.			
Photo			
43 History and Significance Built during the Civil War, this fine log home was used until 1978 as a dwelling. It was until recently maintained in a high state of preservation. Currently it is beginning to show signs of decay. The property is owned by the Ragen family and has been for many years.			
44 Description of Environment and Outbuildings			
45 Sources of Information Joe Clay Crum Field inspection Maries County Atlas and Plat Book		46 Prepared by Bowman/Belaka	
		47 Organization MRPC	
		48 Date 9/9/80	
		49 Revision Date(s)	





HISTORIC INVENTORY

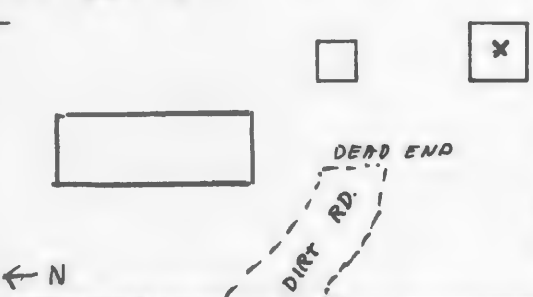
1 No 122.		4 Present Name(s) Virgil Jurgensmeyer House	
2 County Maries		5 Other Name(s)	
3 Location of Negatives MRPC			
6 Specific Location Sect. 18-R8W-T39N		16 Thematic Category	
		17 Date(s) or Period 1860's	
7 City or Town If Rural, Township & Vicinity Spring Creek		18 Style or Design	
8 Site Plan with North Arrow 		19 Architect or Engineer	
		20 Contractor or Builder	
		21 Original Use, if apparent dwelling	
		22 Present Use same	
9 Coordinates Lat Long		23 Ownership Public <input type="checkbox"/> Private <input checked="" type="checkbox"/>	
		24 Owner's Name & Address, if known Virgil Jurgensmeyer Rt. 1, Vichy, Mo.	
10 Building <input checked="" type="checkbox"/> Structure <input type="checkbox"/> Object <input type="checkbox"/>		25 Open to Public? Yes <input type="checkbox"/> No <input checked="" type="checkbox"/>	
11 On National Register? Yes <input type="checkbox"/> No <input checked="" type="checkbox"/>		26 Local Contact Person or Organization	
12 Is It Eligible? Yes <input type="checkbox"/> No <input type="checkbox"/>		27 Other Surveys in Which Included unknown	
13 Part of Estab. Hist. Dist? Yes <input type="checkbox"/> No <input checked="" type="checkbox"/>		28 No. of Stories two	
14 District Potent'l? Yes <input type="checkbox"/> No <input type="checkbox"/>		29 Basement? Yes <input checked="" type="checkbox"/> No <input type="checkbox"/> cellar	
15 Name of Established District		30 Foundation Material limestone blocks	
		31 Wall Construction log/frame	
		32 Roof Type & Material tin/gable	
		33 No. of Bays Front Side	
		34 Wall Treatment clapboard	
		35 Plan Shape irregular	
		36 Changes (Explain in #42) Addition <input checked="" type="checkbox"/> Altered <input type="checkbox"/> Moved <input type="checkbox"/>	
		37 Condition Interior good Exterior good	
		38 Preservation Underway? Yes <input type="checkbox"/> No <input checked="" type="checkbox"/>	
		39 Endangered? By What? Yes <input type="checkbox"/> No <input type="checkbox"/>	
		40 Visible from Public Road? Yes <input type="checkbox"/> No <input checked="" type="checkbox"/>	
		41 Distance from and Frontage on Road	
42 Further Description of Important Features Originally Two log structures side by side. Two chimneys on one end and one on the new addition. Old limestone fireplace at the north end of the house. Front porch and back addition recent to basic house structure.			
43 History and Significance			
44 Description of Environment and Outbuildings half-dovetail grainery now partially destroyed by fallen tree. Barn; other frame structures.			
45 Sources of Information Joe Clay Crum Vienna, Mo.		46 Prepared by Bowman/Belaka	
		47 Organization MRPC	
		48 Date 9/9/80	
		49 Revision Date(s)	

Photo





HISTORIC INVENTORY

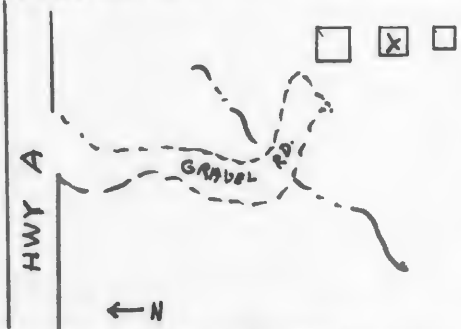
1 No 123.		4 Present Name(s) Virgil Jurgensmeyer Farm; barn	
2 County Maries		5 Other Name(s)	
3 Location of Negatives MRPC			
6 Specific Location Sect. 18-R8W-T39N		18 Thematic Category	
7 City or Town If Rural, Township & Vicinity Spring Creek		17 Date(s) or Period	
8 Site Plan with North Arrow To Hwy A 		18 Style or Design	
9 Coordinates Lat Long UTM		19 Architect or Engineer	
10 Building M Structure M Object M		20 Contractor or Builder	
11 On National Register? Yes <input type="checkbox"/> No <input checked="" type="checkbox"/>		21 Original Use, if apparent barn	
12 Is It Eligible? Yes <input type="checkbox"/> No <input checked="" type="checkbox"/>		22 Present Use barn	
13 Part of Estab Hist Dist? Yes <input type="checkbox"/> No <input checked="" type="checkbox"/>		23 Ownership Public <input type="checkbox"/> Private <input checked="" type="checkbox"/>	
14 District Potent'l? Yes <input type="checkbox"/> No <input checked="" type="checkbox"/>		24 Owner's Name & Address, if known Virgil Jurgensmeyer Rt. 1 Vichy, Mo.	
15 Name of Established District		25 Open to Public? Yes <input type="checkbox"/> No <input checked="" type="checkbox"/>	
42 Further Description of Important Features		26 Local Contact Person or Organization	
		27 Other Surveys in Which Included unknown	
43 History and Significance		28 No. of Stories	
		29 Basement? Yes <input type="checkbox"/> No <input checked="" type="checkbox"/>	
		30 Foundation Material	
		31 Wall Construction wood frame	
		32 Roof Type & Material Gambrel/tin	
		33 No. of Bays Front <input type="checkbox"/> Side <input type="checkbox"/>	
		34 Wall Treatment vertical boards	
		35 Plan Shape rectangle	
		36 Changes (Explain in #42) Addition <input type="checkbox"/> Altered <input type="checkbox"/> Moved <input type="checkbox"/>	
		37 Condition Interior fair Exterior fair	
		38 Preservation Underway? Yes <input type="checkbox"/> No <input checked="" type="checkbox"/>	
		39 Endangered? By What? Yes <input type="checkbox"/> No <input checked="" type="checkbox"/>	
		40 Visible from Public Road? Yes <input type="checkbox"/> No <input checked="" type="checkbox"/>	
		41 Distance from and Frontage on Road	
44 Description of Environment and Outbuildings		Photo	
45 Sources of Information Joe Clay Crum Vienna, Mo.		46 Prepared by Bowman/Belaka	
		47 Organization MRPC	
		48 Date 9/9/80	
		49 Revision Date(s)	

(see additional survey sheets- Virgil Jurgensmeyer)



Office of Historic Preservation, P.O. Box 176, Jefferson City, Missouri 65101


HISTORIC INVENTORY

1 No 124,		4 Present Name(s) Jurgensmeyer's Farm	
2 County Maries		5 Other Name(s)	
3 Location of Negatives MRPC			
6 Specific Location Sect. 18-T39N=R8W		16 Thematic Category	
7 City or Town If Rural, Township & Vicinity Spring Creek		17 Date(s) or Period	
8 Site Plan with North Arrow 		18 Style or Design steeple notched	
		19 Architect or Engineer	
9 Coordinates UTM Lat Long		20 Contractor or Builder	
10 On National Register? Yes <input type="checkbox"/> No <input checked="" type="checkbox"/>		21 Original Use, if apparent	
11 Part of Estab Hist Dist? Yes <input type="checkbox"/> No <input checked="" type="checkbox"/>		22 Present Use	
12 Is It Eligible? Yes <input type="checkbox"/> No <input checked="" type="checkbox"/>		23 Ownership Public <input type="checkbox"/> Private <input checked="" type="checkbox"/>	
13 District Potent'l? Yes <input type="checkbox"/> No <input checked="" type="checkbox"/>		24 Owner's Name & Address, if known Virgil Jurgensmeyer Rt. 1, Vichy, Mo.	
14 Name of Established District		25 Open to Public? Yes <input type="checkbox"/> No <input checked="" type="checkbox"/>	
15 Further Description of Important Features structure. Fallen tree has destroyed most of this		26 Local Contact Person or Organization	
16 History and Significance		27 Other Surveys in Which Included unknown	
17 Description of Environment and Outbuildings		28 No. of Stories one	
18 Sources of Information Joe Clay Crum, Vienna, Mo. Maries Co. Plat Book		29 Basement? Yes <input type="checkbox"/> No <input checked="" type="checkbox"/>	
		30 Foundation Material field stone	
		31 Wall Construction log	
		32 Roof Type & Material was tin	
		33 No. of Bays Front Side	
		34 Wall Treatment log	
		35 Plan Shape square	
		36 Changes (Explain in #42) Addition <input type="checkbox"/> Altered <input type="checkbox"/> Moved <input type="checkbox"/>	
		37 Condition Interior gone Exterior gone	
		38 Preservation Underway? Yes <input type="checkbox"/> No <input checked="" type="checkbox"/>	
		39 Endangered? By What? Yes <input type="checkbox"/> No <input checked="" type="checkbox"/> Too LATE	
		40 Visible from Public Road? Yes <input type="checkbox"/> No <input checked="" type="checkbox"/>	
		41 Distance from and Frontage on Road	
42 Prepared by Belaka		43 Organization MRPC	
44 Date 9/9/80		45 Revision Date(s)	



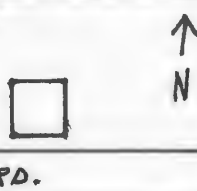

Office of Historic Preservation, P.O. Box 176, Jefferson City, Missouri 65101

HISTORIC INVENTORY

1 No 125.		4 Present Name(s) Richard Hart home	
2 County Maries		3 Other Name(s)	
3 Location of Negatives MRPC			
5 Specific Location Sect. 8-T39N=R8W		16 Thematic Category	
		17 Date(s) or Period ca. 1880's	
7 City or Town If Rural, Township & Vicinity Spring Creek		18 Style or Design	
8 Site Plan with North Arrow <div style="text-align: center;">  </div>		19 Architect or Engineer	
		20 Contractor or Builder	
		21 Original Use, if apparent dwelling	
		22 Present Use dwelling	
GRAVEL RD.		23 Ownership Public <input type="checkbox"/> Private <input checked="" type="checkbox"/>	
9 Coordinates UTM Lat _____ Long _____		24 Owner's Name & Address, if known Paul Hart	
		25 Open to Public? Yes <input type="checkbox"/> No <input checked="" type="checkbox"/>	
Site <input type="checkbox"/> Building <input checked="" type="checkbox"/> Structure <input type="checkbox"/> Object <input type="checkbox"/>		26 Local Contact Person or Organization	
11 On National Register? Yes <input type="checkbox"/> No <input checked="" type="checkbox"/>		27 Other Surveys in Which Included	
12 Is it Eligible? Yes <input type="checkbox"/> No <input type="checkbox"/>			
13 Part of Estab Hist Dist? Yes <input type="checkbox"/> No <input checked="" type="checkbox"/>			
14 District Potent'l? Yes <input type="checkbox"/> No <input type="checkbox"/>			
15 Name of Established District		30 Foundation Material stone & concrete	
		31 Wall Construction log	
		32 Roof Type & Material gable/tin	
		33 No. of Bays Front _____ Side _____	
		34 Wall Treatment brick siding	
		35 Plan Shape	
		36 Changes (Explain in #42) Addition <input type="checkbox"/> Altered <input type="checkbox"/> Moved <input type="checkbox"/>	
		37 Condition Interior unknown Exterior good	
		38 Preservation Underway? Yes <input type="checkbox"/> No <input checked="" type="checkbox"/>	
		39 Endangered? By What? Yes <input type="checkbox"/> No <input checked="" type="checkbox"/>	
		40 Visible from Public Road? Yes <input checked="" type="checkbox"/> No <input type="checkbox"/>	
		41 Distance from and Frontage on Road	
42 Further Description of Important Features			
There is an addition of one story on the west side of the original log structure. The logs are covered with brick siding and completely hidden from view.			
43 History and Significance			
44 Description of Environment and Outbuildings			
Several other log structures on farm.			
45 Sources of Information		46 Prepared by	
Joe Clay Crum		Bowman/Belaka	
Richard Hart		47 Organization MRPC	
Field observation		48 Date	
Maries County Plat Book		49 Revision Date(s)	
		9/9/80	



HISTORIC INVENTORY

1 No 126.		4 Present Name(s) Paul Hart farm; well house	
2 County Maries		5 Other Name(s)	
3 Location of Negatives MRPC			
6 Specific Location Sect. 8-T39N- R8W		16 Thematic Category	
		17 Date(s) or Period ca. 1900	
7 City or Town If Rural, Township & Vicinity Spring Creek		18 Style or Design	
8 Site Plan with North Arrow <div style="text-align: center;">  </div>		19 Architect or Engineer	
		20 Contractor or Builder	
		21 Original Use, if apparent	
		22 Present Use well house	
9 Coordinates UTM Lat Long		23 Ownership Public <input type="checkbox"/> Private <input checked="" type="checkbox"/>	
Site <input type="checkbox"/> Building <input checked="" type="checkbox"/> Structure <input type="checkbox"/> Object <input type="checkbox"/>		24 Owner's Name & Address, if known Paul Hart	
11 On National Register? Yes <input type="checkbox"/> No <input checked="" type="checkbox"/>		25 Open to Public? Yes <input type="checkbox"/> No <input checked="" type="checkbox"/>	
12 Is it Eligible? Yes <input type="checkbox"/> No <input type="checkbox"/>		26 Local Contact Person or Organization	
13 Part of Estab Hist Dist? Yes <input type="checkbox"/> No <input checked="" type="checkbox"/>		27 Other Surveys in Which Included	
14 District Potent'l? Yes <input type="checkbox"/> No <input type="checkbox"/>			
15 Name of Established District			
42 Further Description of Important Features Oak boards.		Photo 	
43 History and Significance			
44 Description of Environment and Outbuildings This is part of farm complex with several log structures			
45 Sources of Information Joe Clay Crum Richard Hart Maries County Plat Book Field observation		46 Prepared by Bowman/Belaka	
		47 Organization MRPC	
		48 Date 9/9/80	
		49 Revision Date(s)	



Office of Historic Preservation, P.O. Box 176, Jefferson City, Missouri 65101

HISTORIC INVENTORY

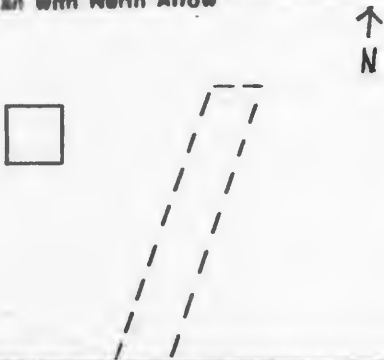

1 No 127.		4 Present Name(s) Paul Hart Barn	
2 County Maries		5 Other Name(s)	
3 Location of Negatives MRPC			
6 Specific Location Sect. 8-T39N-R8W		16 Thematic Category	
7 City or Town Spring Creek		17 Date(s) or Period	
8 Site Plan with North Arrow <div style="text-align: center;">x GRAVEL RD.</div>		18 Style or Design	
		19 Architect or Engineer	
		20 Contractor or Builder	
		21 Original Use, if apparent barn	
		22 Present Use barn	
		23 Ownership Public <input type="checkbox"/> Private <input checked="" type="checkbox"/>	
		24 Owner's Name & Address, if known Paul Hart	
9 Coordinates Lat Long		25 Open to Public? Yes <input type="checkbox"/> No <input checked="" type="checkbox"/>	
Site <input type="checkbox"/> Building <input type="checkbox"/>		26 Local Contact Person or Organization	
Structure <input type="checkbox"/> Object <input type="checkbox"/>		27 Other Surveys in Which Included	
11 On National Register? Yes <input type="checkbox"/> No <input checked="" type="checkbox"/>		30 Foundation Material rock corners	
12 Is It Eligible? Yes <input type="checkbox"/> No <input type="checkbox"/>		31 Wall Construction log/vertical boards	
13 Part of Estab Hist Dist? Yes <input type="checkbox"/> No <input checked="" type="checkbox"/>		32 Roof Type & Material gable/shingle	
14 District Potent'l? Yes <input type="checkbox"/> No <input checked="" type="checkbox"/>		33 No. of Bays Front <input type="checkbox"/> Side <input type="checkbox"/>	
15 Name of Established District		34 Wall Treatment log/vertical boards	
		35 Plan Shape rectangle	
		36 Changes (Explain in #42) Addition <input checked="" type="checkbox"/> Altered <input checked="" type="checkbox"/> Moved <input type="checkbox"/>	
		37 Condition Interior good Exterior good	
		38 Preservation Underway? Yes <input type="checkbox"/> No <input checked="" type="checkbox"/>	
		39 Endangered? By What? Yes <input type="checkbox"/> No <input checked="" type="checkbox"/>	
		40 Visible from Public Road? Yes <input checked="" type="checkbox"/> No <input type="checkbox"/>	
		41 Distance from and Frontage on Road	
42 Further Description of Important Features <p>This was originally a double-pen corn crib log structure. The logs were left round and the corners were steeple notched. The barn was enlarged by the addition of a frame structure around it.</p>			
Photo			
43 History and Significance			
44 Description of Environment and Outbuildings			
45 Sources of Information Richard Hart Joe Clay Crum Field observation Maries Co. Plat Book		46 Prepared by Bowman/Belaka	
		47 Organization MRPC	
		48 Date 9/9/80	
		49 Revision Date(s)	






Office of Historic Preservation, P.O. Box 176, Jefferson City, Missouri 65101

HISTORIC INVENTORY

1 No 129,		4 Present Name(s) Wilbur Ragan Barn	
2 County Maries		5 Other Name(s)	
3 Location of Negatives MRPC			
6 Specific Location Sect.1-T39N-R9W		16 Thematic Category	
7 City or Town If Rural, Township & Vicinity Spring Creek Twp.		17 Date(s) or Period Ca. 1900's	
8 Site Plan with North Arrow <div style="text-align: center;">  </div>		18 Style or Design	
		19 Architect or Engineer	
		20 Contractor or Builder	
		21 Original Use, if apparent barn	
		22 Present Use barn	
		23 Ownership <div style="display: flex; justify-content: space-between;"> Public <input type="checkbox"/> Private <input checked="" type="checkbox"/> </div>	
		24 Owner's Name & Address, if known Wilbur Ragan Vichy, Mo.	
9 Coordinates <div style="display: flex; justify-content: space-between;"> Lat Long </div>		25 Open to Public? <div style="display: flex; justify-content: space-between;"> Yes <input type="checkbox"/> No <input checked="" type="checkbox"/> </div>	
10 Building <input type="checkbox"/> Structure <input type="checkbox"/> Object <input type="checkbox"/>		26 Local Contact Person or Organization	
11 On National Register? Yes <input type="checkbox"/> No <input checked="" type="checkbox"/>		27 Other Surveys in Which Included unknown	
12 Is It Eligible? Yes <input type="checkbox"/> No <input type="checkbox"/>			
13 Part of Estab. Hist. Dist.? Yes <input type="checkbox"/> No <input checked="" type="checkbox"/>			
14 District Potent'l? Yes <input type="checkbox"/> No <input type="checkbox"/>			
15 Name of Established District			
42 Further Description of Important Features Double-pen log barn. Full round logs with bark. Saddle notched; double notched on the top and on the bottom.			
43 History and Significance			
44 Description of Environment and Outbuildings This is one of the outbuildings of the Wilbur Ragan farm. Another log structure is on the farm.			
45 Sources of Information Joe Clay Crum, Maries County Clerk. Visual site inspection Maries County Atlas and Plat Book		46 Prepared by Bowman/Belaka	
		47 Organization MRPC	
		48 Date 9/9/80	49 Revision Date(s)



HISTORIC INVENTORY

1 No 130.		4 Present Name(s) Snodgrass School	
2 County Maries		5 Other Name(s)	
3 Location of Negatives MRPC			
6 Specific Location Sect. 6-T39N-R8W		16 Thematic Category	
7 City or Town If Rural, Township & Vicinity Spring Creek		17 Date(s) or Period	
8 Site Plan with North Arrow <div style="text-align: center;">  <p>GRAVEL RD. → N</p> </div>		18 Style or Design	
		19 Architect or Engineer	
		20 Contractor or Builder	
		21 Original Use, if apparent school	
22 Present Use vacant		23 Ownership Public <input type="checkbox"/> Private <input checked="" type="checkbox"/>	
24 Owner's Name & Address, if known		25 Open to Public? Yes <input type="checkbox"/> No <input checked="" type="checkbox"/>	
26 Local Contact Person or Organization		27 Other Surveys in Which Included unknown	
28 No. of Stories one		29 Basement? Yes <input type="checkbox"/> No <input checked="" type="checkbox"/>	
30 Foundation Material stone		31 Wall Construction wood, frame	
32 Roof Type & Material gable/tin		33 No. of Bays Front Side	
34 Wall Treatment clap board		35 Plan Shape rectangle	
36 Changes (Explain in #42) Addition <input type="checkbox"/> Altered <input type="checkbox"/> Moved <input type="checkbox"/>		37 Condition Interior poor Exterior poor	
38 Preservation Underway? Yes <input type="checkbox"/> No <input checked="" type="checkbox"/>		39 Endangered? Yes <input type="checkbox"/> No <input type="checkbox"/>	
40 Visible from Public Road? Yes <input checked="" type="checkbox"/> No <input type="checkbox"/>		41 Distance from and Frontage on Road	
42 Further Description of Important Features <div style="border: 1px solid black; width: 100%; height: 100%; position: relative;"> X </div>			
43 History and Significance Told by a Mr. Laney that Snodgrass brothers came here from Kentucky and settled in the Valley(Spring Creek). A log cabin that sat on the farm and which was torn down two years ago was said to be the oldest building in Maries Co.			
44 Description of Environment and Outbuildings Two wood frame houses down from school. Snodgrass cemetery located in Spring Creek area across Hwy. 63 from school.			
45 Sources of Information Catherine Goss Rt. 1, Box 105 Vienna, Mo.		46 Prepared by Belaka	
		47 Organization MRPC	
		48 Date 7/23/80	
		49 Revision Date(s)	



Office of Historic Preservation, P.O. Box 176, Jefferson City, Missouri 65101

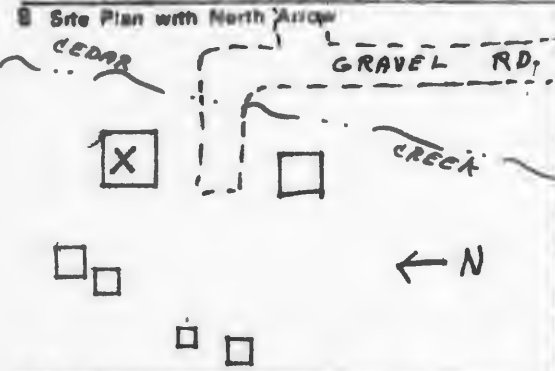
HISTORIC INVENTORY

1 No 131,		4 Present Name(s) Snodgrass Farm ; main house	
2 County Maries		5 Other Name(s)	
3 Location of Negatives MRPC			
6 Specific Location Sect. 6-T39N-R8W		16 Thematic Category	
7 City or Town If Rural, Township & Vicinity Spring Creek		17 Date(s) or Period 1930	
8 Site Plan with North Arrow <div style="text-align: center;"> </div>		18 Style or Design	
		19 Architect or Engineer	
		20 Contractor or Builder	
		21 Original Use, if apparent dwelling	
		22 Present Use dwelling	
9 Coordinates Lat _____ Long _____		23 Ownership Public <input type="checkbox"/> Private <input checked="" type="checkbox"/>	
<div style="display: flex; justify-content: space-around;"> <div>Site <input type="checkbox"/> Building <input checked="" type="checkbox"/></div> <div>Structure <input type="checkbox"/> Object <input type="checkbox"/></div> </div>		24 Owner's Name & Address, if known	
11 On National Register? Yes <input type="checkbox"/> No <input checked="" type="checkbox"/>		25 Open to Public? Yes <input type="checkbox"/> No <input checked="" type="checkbox"/>	
12 Is it Eligible? Yes <input type="checkbox"/> No <input type="checkbox"/>		26 Local Contact Person or Organization	
13 Part of Estab. Hist. Dist.? Yes <input type="checkbox"/> No <input checked="" type="checkbox"/>		27 Other Surveys in Which Included unknown	
14 District Potenti'l? Yes <input type="checkbox"/> No <input type="checkbox"/>			
15 Name of Established District		28 No. of Stories two	
		29 Basement? Yes <input type="checkbox"/> No <input checked="" type="checkbox"/>	
		30 Foundation Material concrete	
		31 Wall Construction wood frame	
		32 Roof Type & Material gable/shingles	
		33 No. of Bays Front _____ Side _____	
		34 Wall Treatment siding	
		35 Plan Shape rectangle	
		36 Changes (Explain in #42) Addition <input type="checkbox"/> Altered <input checked="" type="checkbox"/> Moved <input type="checkbox"/>	
		37 Condition Interior good Exterior good	
		38 Preservation Underway? Yes <input checked="" type="checkbox"/> No <input type="checkbox"/>	
		39 Endangered? By What? Yes <input type="checkbox"/> No <input checked="" type="checkbox"/>	
		40 Visible from Public Road? Yes <input checked="" type="checkbox"/> No <input type="checkbox"/>	
		41 Distance from and Frontage on Road	
42 Further Description of Important Features			
43 History and Significance <p>Original house burned. The Snodgrass family lived in an old house in back of the burned house until the new house was built. The Snodgrass brothers came here from Kentucky and settled in the Spring Creek Valley. Use to farm 850 acres with mules. A log cabin(now torn down) that sat on farm was said to be the oldest building in Maries County.</p>			
44 Description of Environment and Outbuildings <p>Snodgrass school and cemetery; numerous outbuildings.</p>			
45 Sources of Information Cathr-		46 Prepared by Belaka	
Catherine Goss Rt. 1, Box 105 Vienna, Mo.		47 Organization MRPC	
		48 Date 7/23/80	
		49 Revision Date(s)	



Office of Historic Preservation, P.O. Box 176, Jefferson City, Missouri 65101

HISTORIC INVENTORY

1 No 132.		4 Present Name(s) Snodgrass Farm; barn	
2 County Maries		3 Other Name(s)	
3 Location of Negatives MRPC			
5 Specific Location Sect. 6-T39N-R8W		10 Thematic Category	
7 City or Town Spring Creek If Rural, Township & Vicinity		17 Date(s) or Period ca. 1920-30	
		18 Style or Design	
8 Site Plan with North Arrow 		19 Architect or Engineer	
		20 Contractor or Builder	
		21 Original Use, if apparent hay & livestock storage	
		22 Present Use same	
9 Coordinates UTM Lat Long		23 Ownership Public <input type="checkbox"/> Private <input type="checkbox"/>	
Site <input type="checkbox"/> Building <input type="checkbox"/> Structure <input type="checkbox"/> Object <input type="checkbox"/>		24 Owner's Name & Address, if known Don James St. James, Mo.	
11 On National Register? Yes <input type="checkbox"/> No <input type="checkbox"/>		25 Open to Public? Yes <input type="checkbox"/> No <input type="checkbox"/>	
12 Is it Eligible? Yes <input type="checkbox"/> No <input type="checkbox"/>		26 Local Contact Person or Organization	
13 Part of Estab Hist Dist? Yes <input type="checkbox"/> No <input type="checkbox"/>		27 Other Surveys in Which Included unknown	
14 District Potent'l? Yes <input type="checkbox"/> No <input type="checkbox"/>		28 No. of Stories two	
15 Name of Established District		29 Basement? Yes <input type="checkbox"/> No <input type="checkbox"/>	
42 Further Description of Important Features		30 Foundation Material	
		31 Wall Construction frame	
		32 Roof Type & Material gambrel/tin	
		33 No. of Bays Front Side	
43 History and Significance (see additional survey sheets- Snodgrass Farm)		34 Wall Treatment vertical boards	
		35 Plan Shape rectangle	
		36 Changes (Explain in #42) Addition <input type="checkbox"/> Altered <input type="checkbox"/> Moved <input type="checkbox"/>	
		37 Condition Interior good Exterior good	
44 Description of Environment and Outbuildings Snodgrass school and cemetery		38 Preservation Underway? Yes <input type="checkbox"/> No <input type="checkbox"/>	
		39 Endangered? By What? Yes <input type="checkbox"/> No <input type="checkbox"/>	
		40 Visible from Public Road? Yes <input type="checkbox"/> No <input type="checkbox"/>	
		41 Distance from and Frontage on Road	
45 Sources of Information Catherine Goss Rt. 1, Box 105 Vienna, Mo.		46 Prepared by Belaka	
47 Organization MRPC		48 Date 7/22/80	
		49 Revision Date(s)	



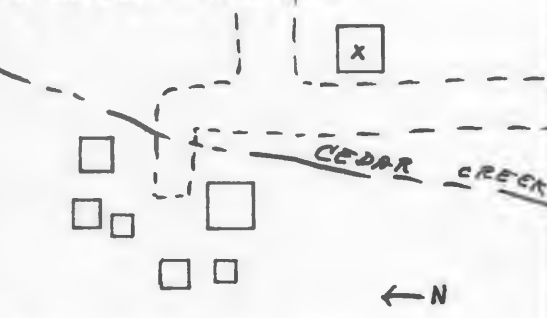
Office of Historic Preservation, P.O. Box 176, Jefferson City, Missouri 65101

HISTORIC INVENTORY

1 No 133.		4 Present Name(s) Snodgrass Farm; outbuildings	
2 County Maries		5 Other Name(s)	
3 Location of Negatives MRPC			
6 Specific Location Sect. 6-T39N-R8W		16 Thematic Category	
8 Site Plan with North Arrow 		17 Date(s) or Period ca. 1910-30	
		18 Style or Design	
		19 Architect or Engineer	
		20 Contractor or Builder	
7 City or Town If Rural, Township & Vicinity Spring Creek		21 Original Use, if apparent shed	
22 Present Use shed		23 Ownership Public <input type="checkbox"/> Private <input checked="" type="checkbox"/>	
24 Owner's Name & Address, if known Don James St. James, Mo.		25 Open to Public? Yes <input type="checkbox"/> No <input checked="" type="checkbox"/>	
26 Local Contact Person or Organization		27 Other Surveys in Which Included unknown	
28 No. of Stories		29 Basement? Yes <input type="checkbox"/> No <input checked="" type="checkbox"/>	
30 Foundation Material		31 Wall Construction	
32 Roof Type & Material		33 No. of Bays Front Side	
34 Wall Treatment Board & Batten		35 Plan Shape	
36 Changes (Explain in #42) Addition <input type="checkbox"/> Altered <input type="checkbox"/> Moved <input type="checkbox"/>		37 Condition Interior Exterior	
38 Preservation Underway? Yes <input type="checkbox"/> No <input checked="" type="checkbox"/>		39 Endangered? By What? Yes <input type="checkbox"/> No <input checked="" type="checkbox"/>	
40 Visible from Public Road? Yes <input type="checkbox"/> No <input checked="" type="checkbox"/>		41 Distance from and Frontage on Road	
42 Further Description of Important Features			
<div style="border: 1px solid black; width: 100%; height: 100%; position: relative;"> <div style="position: absolute; top: 0; left: 0; right: 0; bottom: 0; border: 1px solid black; margin: 10px; text-align: center; line-height: 100px;"> Photo </div> </div>			
43 History and Significance (see additional survey sheets- Snodgrass Farm)			
44 Description of Environment and Outbuildings			
45 Sources of Information Catherine Goss Rt. 1, Box 105 Vienna, Mo.		46 Prepared by Belaka 47 Organization MRPC 48 Date 7/22/80	
		49 Revision Date(s)	

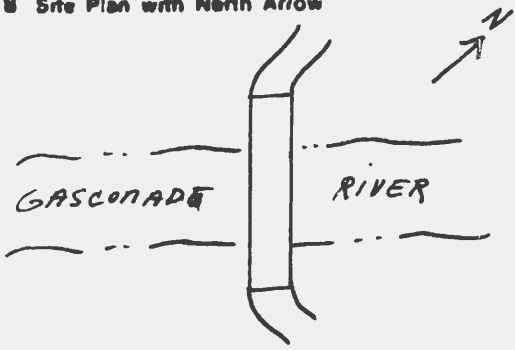


HISTORIC INVENTORY

1 No 134.		4 Present Name(s) Snodgrass Farm; house	
2 County Maries		5 Other Name(s)	
3 Location of Negatives MRPC			
6 Specific Location Sect. 6-T39N-R8W		16 Thematic Category	
7 City or Town If Rural, Township & Vicinity Spring Creek		17 Date(s) or Period	
8 Site Plan with North Arrow 		18 Style or Design	
9 Coordinates UTM Lat Long		19 Architect or Engineer	
10 Site II Building M Structure II Object II		20 Contractor or Builder Charles Snodgrs	
11 On National Register? Yes II No M		21 Original Use, if apparent dwelling	
12 Is II Eligible? Yes II No II		22 Present Use dwelling	
13 Part of Estab Hist Dist? Yes II No M		23 Ownership Public II Private M	
14 District Potent'l? Yes II No II		24 Owner's Name & Address, if known Don James St. James	
15 Name of Established District		25 Open to Public? Yes II No M	
42 Further Description of Important Features House is heated with a large wood furnace. Center chimney.		26 Local Contact Person or Organization	
43 History and Significance House was built by Charles Snodgrass for his daughter and her husband. She married Don James of St. James Mortuary, who is current owner of the farm. (see additional survey sheets- Snodgrass Farm)		27 Other Surveys in Which Included unknown	
44 Description of Environment and Outbuildings Other main farm house across the creek from this one. Log and board & batten outbuildings.		28 No. of Stories two	
45 Sources of Information Catherine Goss Rt. 1, Box 105 Vienna, Mo. Field observation 1935 Tourism Map of Maries Maries County Plat Book		29 Basement? Yes M No II full	
		30 Foundation Material concrete	
		31 Wall Construction wood frame	
		32 Roof Type & Material gable/shingles	
		33 No. of Bays Front Side	
		34 Wall Treatment siding	
		35 Plan Shape	
		36 Changes (Explain in #42) Addition II Altered II Moved II	
		37 Condition Interior very good Exterior very good	
		38 Preservation Underway? Yes II No M	
		39 Endangered? By What? Yes II No M	
		40 Visible from Public Road? Yes M No II	
		41 Distance from and Frontage on Road	
		Photo	
		46 Prepared by Belaka	
		47 Organization MRPC	
		48 Date 7/-2/80 49 Revision Date(s)	



HISTORIC INVENTORY

1 No 137.		4 Present Name(s) Bridge on US Hwy 63 over Gasconade River	
County Maries		5 Other Name(s)	
3 Location of Negatives MRPC			
6 Specific Location Sect. 36-T40N-R9W		16 Thematic Category	
7 City or Town If Rural, Township & Vicinity Spring Creek		17 Date(s) or Period ca 1935	
		18 Style or Design	
8 Site Plan with North Arrow 		19 Architect or Engineer	
		20 Contractor or Builder	
		21 Original Use, if apparent bridge	
		22 Present Use bridge	
23 Ownership Public <input checked="" type="checkbox"/> Private <input type="checkbox"/>		26 No. of Stories	
24 Owner's Name & Address, if known State of Missouri		29 Basement? Yes <input type="checkbox"/> No <input type="checkbox"/>	
9 Coordinates UTM Lat Long		30 Foundation Material	
		31 Wall Construction	
10 On National Register? Yes <input type="checkbox"/> No <input checked="" type="checkbox"/>		32 Roof Type & Material	
		33 No. of Bays Front Side	
11 Is it Eligible? Yes <input type="checkbox"/> No <input type="checkbox"/>		34 Wall Treatment	
		35 Plan Shape	
12 District Potent? Yes <input type="checkbox"/> No <input type="checkbox"/>		36 Changes (Explain in #42) Addition <input type="checkbox"/> Altered <input type="checkbox"/> Moved <input type="checkbox"/>	
		37 Condition Interior Exterior	
13 Name of Established District		38 Preservation Underway? Yes <input type="checkbox"/> No <input type="checkbox"/>	
14 District Potent? Yes <input type="checkbox"/> No <input type="checkbox"/>		39 Endangered? By What? Yes <input type="checkbox"/> No <input type="checkbox"/>	
15 Name of Established District		40 Visible from Public Road? Yes <input checked="" type="checkbox"/> No <input type="checkbox"/>	
16 Name of Established District		41 Distance from and Frontage on Road	
42 Further Description of Important Features Two large central spans, two smaller outer spans; six large double concrete piers painted with date of 3/14/68. Steel says Carnegie-USA on beams.			
43 History and Significance			
44 Description of Environment and Outbuildings			
45 Sources of Information Field observation Maries County Atlas & Plat Book, Rockford Map Publishers, 1976		46 Prepared by Bowman	
		47 Organization MRPC	
		48 Date 49 Revision Date(s)	

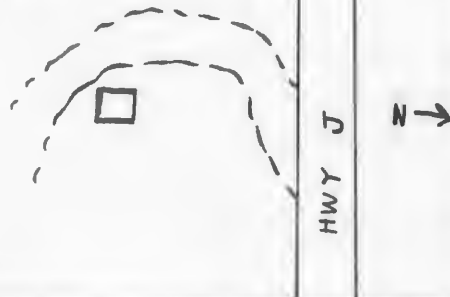
Photo





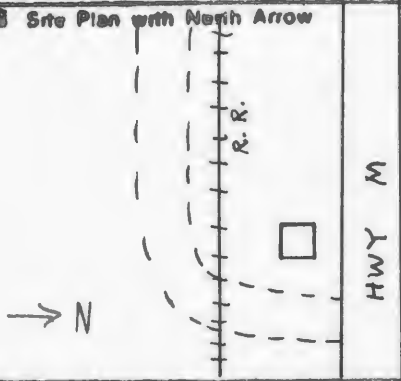
Office of Historic Preservation, P.O. Box 176, Jefferson City, Missouri 65101

HISTORIC INVENTORY

1 No 157.		4 Present Name(s)	
2 County Maries		5 Other Name(s)	
3 Location of Negatives MRPC		Church of Christ	
6 Specific Location Hwy. J Sect. 22-R8W- T41N Summerfield		16 Thematic Category	
		17 Date(s) or Period 1900's (before 1910)	
7 City or Town Jefferson If Rural, Township & Vicinity		18 Style or Design	
8 Site Plan with North Arrow 		19 Architect or Engineer	
		20 Contractor or Builder	
		21. Original Use, if apparent church	
		22 Present Use none	
9 Coordinates UTM Lat Long		23 Ownership Public <input type="checkbox"/> Private <input type="checkbox"/>	
Site <input type="checkbox"/> Building <input checked="" type="checkbox"/> Structure <input type="checkbox"/> Object <input type="checkbox"/>		24. Owner's Name & Address, if known	
11 On National Register? Yes <input type="checkbox"/> No <input checked="" type="checkbox"/>		25 Open to Public? Yes <input type="checkbox"/> No <input checked="" type="checkbox"/>	
12 Is it Eligible? Yes <input type="checkbox"/> No <input type="checkbox"/>		26 Local Contact Person or Organization	
13 Part of Estab Hist Dist? Yes <input type="checkbox"/> No <input checked="" type="checkbox"/>		27. Other Surveys in Which Included unknown	
14 District Potent'l? Yes <input type="checkbox"/> No <input type="checkbox"/>			
15 Name of Established District		28 No. of Stones one	
		29 Basement? Yes <input type="checkbox"/> No <input type="checkbox"/>	
		30 Foundation Material stone	
		31 Wall Construction wood frame	
		32. Roof Type & Material gable/tin	
		33 No. of Bays Front Side	
		34. Wall Treatment clap board	
		35 Plan Shape rectangle	
		36 Changes (Explain in #42) Addition <input type="checkbox"/> Altered <input type="checkbox"/> Moved <input type="checkbox"/>	
		37 Condition Interior _____ Exterior poor	
		38 Preservation Underway? Yes <input type="checkbox"/> No <input checked="" type="checkbox"/>	
		39 Endangered? By What? Yes <input checked="" type="checkbox"/> No <input type="checkbox"/>	
		40. Visible from Public Road? Yes <input checked="" type="checkbox"/> No <input type="checkbox"/>	
		41 Distance from and Frontage on Road	
42. Further Description of Important Features			
43 History and Significance			
44 Description of Environment and Outbuildings			
45 Sources of Information Field observation		46. Prepared by Belaka	
		47 Organization MRPC	
		48 Date 11/3/80	
		49 Revision Date(s)	



HISTORIC INVENTORY

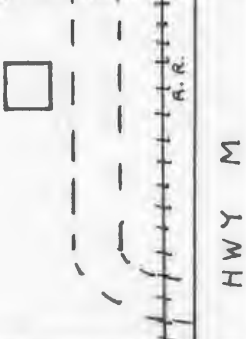
1 No 149.		4 Present Name(s) Structure at Summerfield, Mo.	
2 County Maries		5 Other Name(s)	
3 Location of Negatives MRPC =			
6 Specific Location		16 Thematic Category	
		17 Date(s) or Period	
7 City or Town Summerfield If Rural, Township & Vicinity		18 Style or Design	
8 Site Plan with North Arrow 		19 Architect or Engineer	
		20 Contractor or Builder	
9 Coordinates UTM Lat _____ Long _____		21 Original Use, if apparent	
		22 Present Use	
Site <input type="checkbox"/> Building <input type="checkbox"/> Structure <input type="checkbox"/> Object <input type="checkbox"/>		23 Ownership Public <input type="checkbox"/> Private <input type="checkbox"/>	
		24 Owner's Name & Address, if known	
11 On National Register? Yes <input type="checkbox"/> No <input type="checkbox"/> 12 Is it Eligible? Yes <input type="checkbox"/> No <input type="checkbox"/> 13 Part of Estab. Hist. Dist? Yes <input type="checkbox"/> No <input type="checkbox"/> 14 District Potent'l? Yes <input type="checkbox"/> No <input type="checkbox"/>		25 Open to Public? Yes <input type="checkbox"/> No <input type="checkbox"/>	
		26 Local Contact Person or Organization	
15 Name of Established District		27 Other Surveys in Which Included none	
42 Further Description of Important Features Building is now used for storage.		28 No. of Stories	
		29 Basement? Yes <input type="checkbox"/> No <input type="checkbox"/>	
		30 Foundation Material	
		31 Wall Construction	
		32 Roof Type & Material	
		33 No. of Bays Front _____ Side _____	
		34 Wall Treatment	
		35 Plan Shape	
		36 Changes (Explain in #42) Addition <input type="checkbox"/> Altered <input type="checkbox"/> Moved <input type="checkbox"/>	
		37 Condition Interior _____ Exterior _____	
		38 Preservation Underway? Yes <input type="checkbox"/> No <input type="checkbox"/>	
		39 Endangered? By What? Yes <input type="checkbox"/> No <input type="checkbox"/>	
		40 Visible from Public Road? Yes <input type="checkbox"/> No <input type="checkbox"/>	
		41 Distance from and Frontage on Road	
43 History and Significance			
44 Description of Environment and Outbuildings			
45 Sources of Information Field observation		46 Prepared by Bowman/Belak	
		47 Organization MRPC	
		48 Date 11/3/80	
		49 Revision Date(s)	



RAILROAD
CROSSING

Office of Historic Preservation, P.O. Box 176, Jefferson City, Missouri 65101

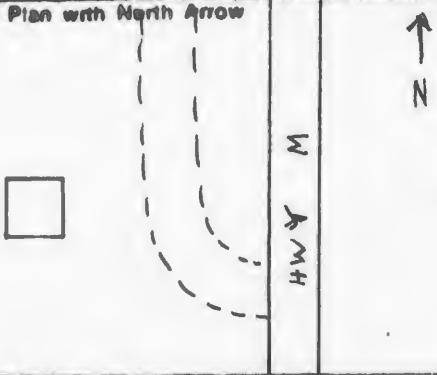
HISTORIC INVENTORY

1 No 150.		4 Present Name(s)	
2 County Maries		5 Other Name(s)	
3 Location of Negatives MRPC			
6 Specific Location		16 Thematic Category	
		17 Date(s) or Period	
7 City or Town Summerfield If Rural, Township & Vicinity		18 Style or Design	
8 Site Plan with North Arrow 		19 Architect or Engineer	
		20 Contractor or Builder	
9 Coordinates UTM Lat _____ Long _____		21 Original Use, if apparent dwelling	
10 Site II Building <input checked="" type="checkbox"/> Structure II Object <input type="checkbox"/>		22 Present Use same	
11 On National Register? Yes <input type="checkbox"/> No <input checked="" type="checkbox"/>		23 Ownership Public <input type="checkbox"/> Private <input checked="" type="checkbox"/>	
12 Is It Eligible? Yes <input type="checkbox"/> No <input type="checkbox"/>		24 Owner's Name & Address, if known	
13 Part of Estab Hist Dist? Yes <input type="checkbox"/> No <input checked="" type="checkbox"/>		25 Open to Public? Yes <input type="checkbox"/> No <input checked="" type="checkbox"/>	
14 District Potent'l? Yes <input type="checkbox"/> No <input type="checkbox"/>		26 Local Contact Person or Organization	
15 Name of Established District		27 Other Surveys in Which Included none	
42 Further Description of Important Features		28 No. of Stories	
		29 Basement? Yes <input type="checkbox"/> No <input type="checkbox"/>	
		30 Foundation Material	
		31 Wall Construction	
		32 Roof Type & Material	
		33 No. of Bays Front Side	
		34 Wall Treatment	
		35 Plan Shape	
		36 Changes (Explain in #42) Addition <input type="checkbox"/> Altered <input type="checkbox"/> Moved <input type="checkbox"/>	
		37 Condition Interior _____ Exterior _____	
		38 Preservation Underway? Yes <input type="checkbox"/> No <input type="checkbox"/>	
		39 Endangered? By What? Yes <input type="checkbox"/> No <input type="checkbox"/>	
		40 Visible from Public Road? Yes <input checked="" type="checkbox"/> No <input type="checkbox"/>	
		41 Distance from and Frontage on Road	
Photo			
43 History and Significance			
44 Description of Environment and Outbuildings			
45 Sources of Information Field observation		46 Prepared by Belaka	
		47 Organization MRPC	
		48 Date 11/3/80	
		49 Revision Date(s)	



Office of Historic Preservation, P.O. Box 176, Jefferson City, Missouri 65101

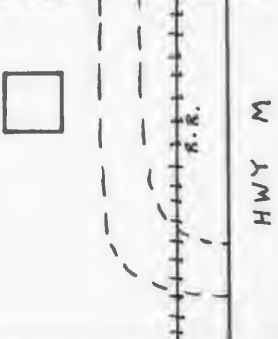
HISTORIC INVENTORY

1 No 151.		4 Present Name(s) General Store; Summerfield, Mo.	
2 County Maries		5 Other Name(s)	
3 Location of Negatives MRPC			
6 Specific Location		16 Thematic Category	
		17 Date(s) or Period	
7 City or Town If Rural, Township & Vicinity Summerfield		18 Style or Design	
8 Site Plan with North Arrow 		19 Architect or Engineer	
		20 Contractor or Builder	
		21 Original Use, if apparent	
		22 Present Use	
		23 Ownership Public <input type="checkbox"/> Private <input checked="" type="checkbox"/>	
		24 Owner's Name & Address, if known	
9 Coordinates UTM Lat _____ Long _____		25 Open to Public? Yes <input type="checkbox"/> No <input checked="" type="checkbox"/>	
Site <input type="checkbox"/> Building <input checked="" type="checkbox"/> Structure <input type="checkbox"/> Object <input type="checkbox"/>		26 Local Contact Person or Organization	
11 On National Register? Yes <input type="checkbox"/> No <input checked="" type="checkbox"/>		27 Other Surveys in Which Included none	
12 Is It Eligible? Yes <input type="checkbox"/> No <input type="checkbox"/>			
13 Part of Estab Hist Dist? Yes <input type="checkbox"/> No <input checked="" type="checkbox"/>		30 No. of Stories	
14 District Potent'l? Yes <input type="checkbox"/> No <input type="checkbox"/>		20 Basement? Yes <input type="checkbox"/> No <input type="checkbox"/>	
15 Name of Established District		30 Foundation Material	
		31 Wall Construction	
		32 Roof Type & Material	
		33 No. of Bays Front _____ Side _____	
		34 Wall Treatment	
		35 Plan Shape	
		36 Changes (Explain in #42) Addition <input type="checkbox"/> Altered <input type="checkbox"/> Moved <input type="checkbox"/>	
		37 Condition Interior _____ Exterior _____	
		38 Preservation Underway? Yes <input type="checkbox"/> No <input checked="" type="checkbox"/>	
		39 Endangered? By What? Yes <input type="checkbox"/> No <input checked="" type="checkbox"/>	
		40 Visible from Public Road? Yes <input checked="" type="checkbox"/> No <input type="checkbox"/>	
		41 Distance from and Frontage on Road	
42 Further Description of Important Features			
43 History and Significance			
44 Description of Environment and Outbuildings			
45 Sources of Information Field observation		46 Prepared by Belaka	
		47 Organization MRPC	
		48 Date 11/3/80	
		49 Revision Date(s)	

Photo



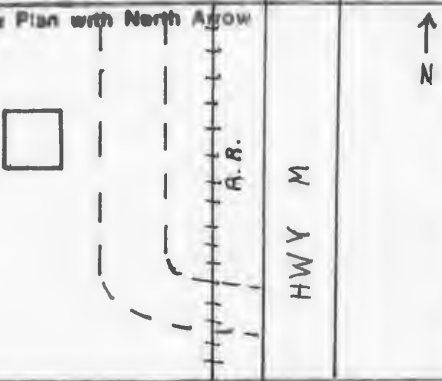
HISTORIC INVENTORY

1 ID# 152.		4 Present Name(s) General Store; Summerfield, Mo.	
2 County Maries		5 Other Name(s)	
3 Location of Negatives MRPC			
6 Specific Location		16 Thematic Category	
		17 Date(s) or Period	
7 City or Town If Rural, Township & Vicinity Summerfield		18 Style or Design	
8 Site Plan with North Arrow 		19 Architect or Engineer	
		20 Contractor or Builder	
		21 Original Use, if apparent	
		22 Present Use vacant	
9 Coordinates UTM Lat Long		23 Ownership Public <input type="checkbox"/> Private <input checked="" type="checkbox"/>	
10 Site <input type="checkbox"/> Building <input checked="" type="checkbox"/> Structure <input type="checkbox"/> Object <input type="checkbox"/>		24 Owner's Name & Address, if known	
11 On National Register? Yes <input type="checkbox"/> No <input checked="" type="checkbox"/>		25 Open to Public? Yes <input type="checkbox"/> No <input checked="" type="checkbox"/>	
12 Is it Eligible? Yes <input type="checkbox"/> No <input type="checkbox"/>		26 Local Contact Person or Organization	
13 Part of Estab Hist Dist? Yes <input type="checkbox"/> No <input checked="" type="checkbox"/>		27 Other Surveys in Which Included none	
14 District Potent'l? Yes <input type="checkbox"/> No <input type="checkbox"/>			
15 Name of Established District		28 No. of Stories	
		29 Basement? Yes <input type="checkbox"/> No <input type="checkbox"/>	
		30 Foundation Material	
		31 Wall Construction	
		32 Roof Type & Material	
		33 No. of Bays Front Side	
		34 Wall Treatment	
		35 Plan Shape	
		36 Changes (Explain in #42) Addition <input type="checkbox"/> Altered <input type="checkbox"/> Moved <input type="checkbox"/>	
		37 Condition Interior Exterior	
		38 Preservation Underway? Yes <input type="checkbox"/> No <input checked="" type="checkbox"/>	
		39 Endangered? By What? Yes <input type="checkbox"/> No <input type="checkbox"/>	
		40 Visible from Public Road? Yes <input checked="" type="checkbox"/> No <input type="checkbox"/>	
		41 Distance from and Frontage on Road	
42 Further Description of Important Features			
43 History and Significance			
44 Description of Environment and Outbuildings			
45 Sources of Information Field observation		46 Prepared by Belaka	
		47 Organization MRPC	
		48 Date 11/3/80 49 Revision Date(s)	



Office of Historic Preservation, P.O. Box 176, Jefferson City, Missouri 65101

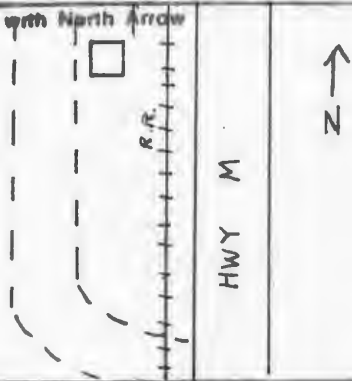
HISTORIC INVENTORY

1 No 153.		4 Present Name(s) Vacant Office building; Summerfield, Mo.	
2 County Maries		5 Other Name(s)	
3 Location of Negatives MRPC		Doctors office	
6 Specific Location		16 Thematic Category	
		17 Date(s) or Period	
7 City or Town Summerfield If Rural, Township & Vicinity		18 Style or Design	
8 Site Plan with North Arrow 		19 Architect or Engineer	
		20 Contractor or Builder	
		21. Original Use, if apparent doctors office	
		22 Present Use storage	
23 Ownership Public <input type="checkbox"/> Private <input checked="" type="checkbox"/>		26 No. of Stories	
24 Owner's Name & Address, if known Emil L. Picker		20 Basement? Yes <input type="checkbox"/> No <input checked="" type="checkbox"/>	
25 Open to Public? Yes <input type="checkbox"/> No <input checked="" type="checkbox"/>		30 Foundation Material	
26 Local Contact Person or Organization		31 Wall Construction	
27. Other Surveys in Which Included none		32. Roof Type & Material	
37 Condition Interior _____ Exterior _____		33 No. of Bays Front _____ Side _____	
38 Preservation Underway? Yes <input type="checkbox"/> No <input checked="" type="checkbox"/>		34. Wall Treatment	
39 Endangered? By What? Yes <input type="checkbox"/> No <input checked="" type="checkbox"/>		35 Plan Shape	
40. Visible from Public Road? Yes <input checked="" type="checkbox"/> No <input type="checkbox"/>		36 Changes (Explain in #42) Addition <input type="checkbox"/> Altered <input type="checkbox"/> Moved <input type="checkbox"/>	
41 Distance from and Frontage on Road		37 Condition Interior _____ Exterior _____	
42 Further Description of Important Features		Photo	
43 History and Significance			
44 Description of Environment and Outbuildings Gas pump in front			
45 Sources of Information Emil L. Picker		46 Prepared by Belaka	
		47 Organization MRPC	
		48 Date 11/3/80	
		49 Revision Date(s)	



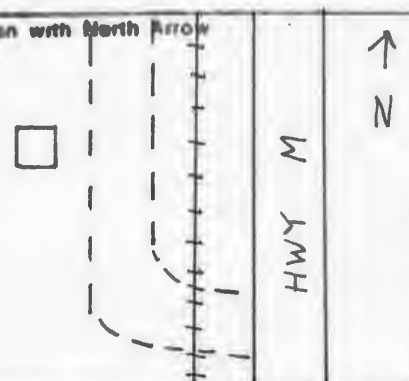
Office of Historic Preservation, P.O. Box 176, Jefferson City, Missouri 65101

HISTORIC INVENTORY

1 No 154.		4 Present Name(s) Emil L. Picker home; Summerfield, Mo.	
2 County Maries		5 Other Name(s) Bank of Summerfield, Mo.	
3 Location of Negatives MRPC			
6 Specific Location		16 Thematic Category	
		17 Date(s) or Period 1890's	
7 City or Town Summerfield If Rural, Township & Vicinity		18 Style or Design	
8 Site Plan with North Arrow 		19 Architect or Engineer	
		20 Contractor or Builder	
9 Coordinates Lat _____ Long _____ UTM _____		21 Original Use, if apparent bank	
		22 Present Use	
10 On National Register? Yes <input type="checkbox"/> No <input checked="" type="checkbox"/>		23 Ownership Public <input type="checkbox"/> Private <input checked="" type="checkbox"/>	
		24 Owner's Name & Address, if known Emil L. Picker	
11 Part of Estab Hist Dist? Yes <input type="checkbox"/> No <input checked="" type="checkbox"/>		25 Open to Public? Yes <input type="checkbox"/> No <input checked="" type="checkbox"/>	
		26 Local Contact Person or Organization	
12 Is it Eligible? Yes <input type="checkbox"/> No <input type="checkbox"/>		27 Other Surveys in Which Included unknown	
13 District Potent'l? Yes <input type="checkbox"/> No <input type="checkbox"/>		28 No. of Stories	
15 Name of Established District		29 Basement? Yes <input type="checkbox"/> No <input type="checkbox"/>	
42 Further Description of Important Features Remodeled in 1946		30 Foundation Material	
		31 Wall Construction	
43 History and Significance		32 Roof Type & Material	
		33 No. of Bays Front _____ Side _____	
44 Description of Environment and Outbuildings		34 Wall Treatment	
		35 Plan Shape	
45 Sources of Information Emil L. Picker		36 Changes (Explain in #42) Addition <input type="checkbox"/> Altered <input type="checkbox"/> Moved <input type="checkbox"/>	
		37 Condition Interior _____ Exterior _____	
46 Prepared by Belaka		38 Preservation Underway? Yes <input type="checkbox"/> No <input type="checkbox"/>	
		39 Endangered? By What? Yes <input type="checkbox"/> No <input type="checkbox"/>	
47 Organization MRPC		40 Visible from Public Road? Yes <input checked="" type="checkbox"/> No <input type="checkbox"/>	
		41 Distance from and Frontage on Road	
48 Date 11/3/80		49 Revision Date(s)	

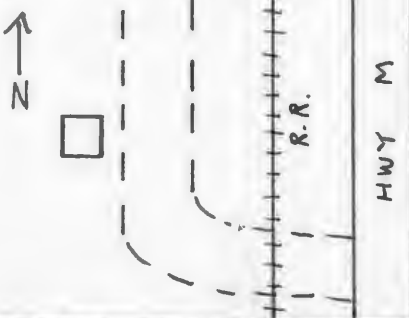



HISTORIC INVENTORY

1 No 155.		4 Present Name(s) Summerfield, Mo.	
2 County Maries		5 Other Name(s)	
3 Location of Negatives MRPC			
6 Specific Location		16 Thematic Category	
		17 Date(s) or Period	
7 City or Town Summerfield If Rural, Township & Vicinity		18 Style or Design	
8 Site Plan with North Arrow 		19 Architect or Engineer	
		20 Contractor or Builder	
		21 Original Use, if apparent dwelling	
		22 Present Use same	
23 Ownership Public <input type="checkbox"/> Private <input checked="" type="checkbox"/>		26 No. of Stories	
24 Owner's Name & Address, if known		29 Basement? Yes <input type="checkbox"/> No <input type="checkbox"/>	
25 Open to Public? Yes <input type="checkbox"/> No <input checked="" type="checkbox"/>		30 Foundation Material	
26 Local Contact Person or Organization		31 Wall Construction	
27 Other Surveys in Which Included none		32 Roof Type & Material	
		33 No. of Bays Front <input type="checkbox"/> Side <input type="checkbox"/>	
		34 Wall Treatment	
		35 Plan Shape	
		36 Changes (Explain in #42) Addition <input type="checkbox"/> Altered <input type="checkbox"/> Moved <input type="checkbox"/>	
		37 Condition Interior <input type="checkbox"/> Exterior <input type="checkbox"/>	
		38 Preservation Underway? Yes <input type="checkbox"/> No <input checked="" type="checkbox"/>	
		39 Endangered? By What? Yes <input type="checkbox"/> No <input type="checkbox"/>	
		40 Visible from Public Road? Yes <input checked="" type="checkbox"/> No <input type="checkbox"/>	
		41 Distance from and Frontage on Road	
42 Further Description of Important Features			
43 History and Significance			
44 Description of Environment and Outbuildings			
45 Sources of Information Field observation		46 Prepared by Belaka	
		47 Organization MRPC	
		48 Date 11/3/80	
		49 Revision Date(s)	

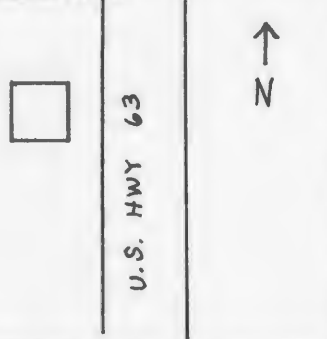



Office of Historic Preservation, P.O. Box 176, Jefferson City, Missouri 65101
HISTORIC INVENTORY

1 No 156.		4 Present Name(s) Home at Summerfield, Mo.	
2 County Maries		5 Other Name(s)	
3 Location of Negatives MRPC			
6 Specific Location		16 Thematic Category	
		17 Date(s) or Period	
7 City or Town Summerfield If Rural, Township & Vicinity		18 Style or Design	
8 Site Plan with North Arrow 		19 Architect or Engineer	
		20 Contractor or Builder	
		21 Original Use, if apparent	
		22 Present Use residential	
23 Ownership Public <input type="checkbox"/> Private <input checked="" type="checkbox"/>		29 No. of Stories	
24 Owner's Name & Address, if known		30 Basement? Yes <input type="checkbox"/> No <input type="checkbox"/>	
9 Coordinates UTM Lat _____ Long _____		31 Foundation Material	
		32 Wall Construction	
10 Site II Building <input type="checkbox"/> Structure II Object <input type="checkbox"/>		33 Roof Type & Material	
		34 No. of Bays Front _____ Side _____	
11 On National Register? Yes <input type="checkbox"/> No <input checked="" type="checkbox"/>		35 Wall Treatment	
		36 Plan Shape	
12 Is II Eligible? Yes <input type="checkbox"/> No <input type="checkbox"/>		37 Changes (Explain in #42) Addition <input type="checkbox"/> Altered <input type="checkbox"/> Moved <input type="checkbox"/>	
		38 Condition Interior _____ Exterior _____	
13 Part of Estab Hist Dist? Yes <input type="checkbox"/> No <input checked="" type="checkbox"/>		39 Preservation Underway? Yes <input type="checkbox"/> No <input checked="" type="checkbox"/>	
		40 Endangered? Yes <input type="checkbox"/> No <input type="checkbox"/> By What? _____	
14 District Potent'l? Yes <input type="checkbox"/> No <input type="checkbox"/>		41 Visible from Public Road? Yes <input checked="" type="checkbox"/> No <input type="checkbox"/>	
		42 Distance from and Frontage on Road	
15 Name of Established District			
42 Further Description of Important Features			
43 History and Significance			
44 Description of Environment and Outbuildings			
45 Sources of Information Field observation		46 Prepared by Belaka	
		47 Organization MRPC	
		48 Date 11/3/80 49 Revision Date(s)	



HISTORIC INVENTORY

1 No 196.		4 Present Name(s)	
2 County Maries		5 Other Name(s)	
3 Location of Negatives MRPC		Cook's Store & Produce	
6 Specific Location		16 Thematic Category	
		17 Date(s) or Period	
7 City or Town If Rural, Township & Vicinity Vichy		18 Style or Design	
8 Site Plan with North Arrow <div style="text-align: center; margin-top: 20px;">  </div>		19 Architect or Engineer	
		20 Contractor or Builder	
		21 Original Use, if apparent general store	
		22 Present Use none	
		23 Ownership Public <input type="checkbox"/> Private <input checked="" type="checkbox"/>	
		24 Owner's Name & Address, if known	
9 Coordinates Lat _____ Long _____		25 Open to Public? Yes <input type="checkbox"/> No <input checked="" type="checkbox"/>	
<div style="display: flex; justify-content: space-around;"> <div>Site <input type="checkbox"/> Building <input type="checkbox"/></div> <div>Structure <input type="checkbox"/> Object <input type="checkbox"/></div> </div>		26 Local Contact Person or Organization	
11 On National Register? Yes <input type="checkbox"/> No <input checked="" type="checkbox"/>		27 Other Surveys in Which Included unknown	
12 Is it Eligible? Yes <input type="checkbox"/> No <input type="checkbox"/>		30 Endangered? By What? Yes <input checked="" type="checkbox"/> No <input type="checkbox"/>	
13 Part of Estab Hist Dist? Yes <input type="checkbox"/> No <input checked="" type="checkbox"/>		40 Visible from Public Road? Yes <input checked="" type="checkbox"/> No <input type="checkbox"/>	
14 District Potent'l? Yes <input type="checkbox"/> No <input type="checkbox"/>		41 Distance from and Frontage on Road	
15 Name of Established District			
42 Further Description of Important Features			
43 History and Significance			
44 Description of Environment and Outbuildings			
45 Sources of Information Field observation		46 Prepared by Belaka	
		47 Organization MRPC	
		48 Date 49 Revision Date(s)	

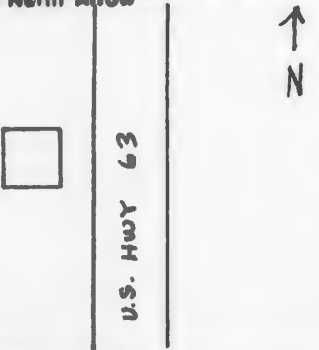



Coca-Cola CROOK'S STORE & PRODUCE

AI
F
AI
F

Office of Historic Preservation, P.O. Box 176, Jefferson City, Missouri 65101

HISTORIC INVENTORY

1 No 197.		4 Present Name(s) Abandoned store- Vichy, Mo.	
2 County Maries		5 Other Name(s)	
3 Location of Negatives MRPC			
6 Specific Location		16 Thematic Category	
		17 Date(s) or Period	
7 City or Town If Rural, Township & Vicinity Vichy		18 Style or Design	
8 Site Plan with North Arrow <div style="text-align: center; margin-top: 20px;">  </div>		19 Architect or Engineer	
		20 Contractor or Builder	
9 Coordinates UTM Lat _____ Long _____		21 Original Use, if apparent	
		22 Present Use none	
<div style="display: flex; justify-content: space-between;"> <div> 10 Site II Building <input checked="" type="checkbox"/> </div> <div> 11 Structure II Object <input type="checkbox"/> </div> </div>		23 Ownership Public <input type="checkbox"/> Private <input checked="" type="checkbox"/>	
		24 Owner's Name & Address, if known	
11 On National Register? Yes <input type="checkbox"/> No <input checked="" type="checkbox"/> 12 Is II Eligible? Yes <input type="checkbox"/> No <input type="checkbox"/> 13 Part of Estab Hist Dist? Yes <input type="checkbox"/> No <input checked="" type="checkbox"/> 14 District Potent'l? Yes <input type="checkbox"/> No <input type="checkbox"/>		25 Open to Public? Yes <input type="checkbox"/> No <input checked="" type="checkbox"/>	
		26 Local Contact Person or Organization	
15 Name of Established District		27 Other Surveys in Which Included none	
		28 No. of Stories Two	
42 Further Description of Important Features		29 Basement? Yes <input type="checkbox"/> No <input checked="" type="checkbox"/>	
		30 Foundation Material	
43 History and Significance		31 Wall Construction wood frame	
		32 Roof Type & Material	
44 Description of Environment and Outbuildings		33 No. of Bays Front _____ Side _____	
		34 Wall Treatment clapboard	
45 Sources of Information <div style="text-align: center; margin-top: 20px;"> Field observation Maries County Plat Book </div>		35 Plan Shape	
		36 Changes (Explain in #42) Addition <input type="checkbox"/> Altered <input type="checkbox"/> Moved <input type="checkbox"/>	
46 Prepared by Belaka		37 Condition Interior bad Exterior bad	
		38 Preservation Underway? Yes <input type="checkbox"/> No <input checked="" type="checkbox"/>	
47 Organization MRPC		39 Endangered? By What? Yes <input checked="" type="checkbox"/> No <input type="checkbox"/>	
		40 Visible from Public Road? Yes <input checked="" type="checkbox"/> No <input type="checkbox"/>	
48 Date _____ 49 Revision Date(s) _____		41 Distance from and Frontage on Road	
			



Office of Historic Preservation, P.O. Box 176, Jefferson City, Missouri 65101

HISTORIC INVENTORY

1 No 198.		4 Present Name(s) Structure at Vichy, Mo.	
2 County Maries		5 Other Name(s)	
3 Location of Negatives MRPC			
6 Specific Location		16 Thematic Category	
		17 Date(s) or Period	
7 City or Town Vichy If Rural, Township & Vicinity		18 Style or Design	
8 Site Plan with North Arrow <div style="display: flex; align-items: center; justify-content: center; height: 150px;"> <div style="writing-mode: vertical-rl; transform: rotate(180deg); border: 1px solid black; padding: 5px; margin-right: 10px;">U.S. HWY 63</div> <div style="border: 1px solid black; width: 40px; height: 40px; margin-left: 10px;"></div> </div>		19 Architect or Engineer	
		20 Contractor or Builder	
		21 Original Use, if apparent	
		22 Present Use	
9 Coordinates UTM Lat _____ Long _____		23 Ownership Public <input type="checkbox"/> Private <input checked="" type="checkbox"/>	
<div style="display: flex; justify-content: space-around;"> <div>Site <input type="checkbox"/> Building <input checked="" type="checkbox"/></div> <div>Structure <input type="checkbox"/> Object <input type="checkbox"/></div> </div>		24 Owner's Name & Address, if known	
		25 Open to Public? Yes <input type="checkbox"/> No <input checked="" type="checkbox"/>	
11 On National Register? Yes <input type="checkbox"/> No <input checked="" type="checkbox"/>		26 Local Contact Person or Organization	
12 Is It Eligible? Yes <input type="checkbox"/> No <input type="checkbox"/>		27 Other Surveys in Which Included	
13 Part of Estab Hist Dist? Yes <input type="checkbox"/> No <input checked="" type="checkbox"/>		30 Foundation Material	
14 District Potent'l? Yes <input type="checkbox"/> No <input type="checkbox"/>		31 Wall Construction	
15 Name of Established District		32 Roof Type & Material	
42 Further Description of Important Features		33 No. of Bays Front _____ Side _____	
		34 Wall Treatment	
		35 Plan Shape	
		36 Changes (Explain in #42) Addition <input type="checkbox"/> Altered <input type="checkbox"/> Moved <input type="checkbox"/>	
		37 Condition Interior _____ Exterior _____	
		38 Preservation Underway? Yes <input type="checkbox"/> No <input checked="" type="checkbox"/>	
		39 Endangered? By What? Yes <input checked="" type="checkbox"/> No <input type="checkbox"/>	
		40 Visible from Public Road? Yes <input checked="" type="checkbox"/> No <input type="checkbox"/>	
		41 Distance from and Frontage on Road	
Photo			
43 History and Significance			
44 Description of Environment and Outbuildings			
45 Sources of Information Field observation		46 Prepared by Belaka	
		47 Organization MRPC	
		48 Date	49 Revision Date(s)



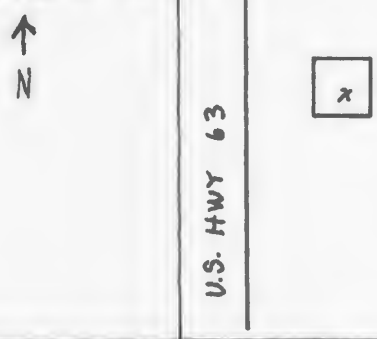

Office of Historic Preservation, P.O. Box 176, Jefferson City, Missouri 65101

HISTORIC INVENTORY

1 No 199.		4 Present Name(s) House at Vichy	
2 County Maries		5 Other Name(s)	
3 Location of Negatives MRPC			
6 Specific Location		16 Thematic Category	
		17 Date(s) or Period	
7 City or Town Vichy If Rural, Township & Vicinity		18 Style or Design	
8 Site Plan with North Arrow <div style="display: flex; align-items: center; justify-content: center;"> <div style="writing-mode: vertical-rl; transform: rotate(180deg);">U.S. HWY 63</div> <div style="border: 1px solid black; width: 40px; height: 40px; margin: 0 auto;"></div> <div style="text-align: center;"> ↑ N </div> </div>		19 Architect or Engineer	
		20 Contractor or Builder	
		21 Original Use, if apparent	
		22 Present Use	
		23 Ownership Public <input type="checkbox"/> Private <input checked="" type="checkbox"/>	
9 Coordinates Lat _____ Long _____ UTM		24 Owner's Name & Address, if known	
Site <input type="checkbox"/> Building <input checked="" type="checkbox"/> Structure <input type="checkbox"/> Object <input type="checkbox"/>		25 Open to Public? Yes <input type="checkbox"/> No <input checked="" type="checkbox"/>	
11 On National Register? Yes <input type="checkbox"/> No <input checked="" type="checkbox"/>		26 Local Contact Person or Organization	
12 Is It Eligible? Yes <input type="checkbox"/> No <input type="checkbox"/>		27 Other Surveys in Which Included	
13 Part of Estab Hist Dist? Yes <input type="checkbox"/> No <input checked="" type="checkbox"/>		30 No. of Bays Front _____ Side _____	
14 District Potent'l? Yes <input type="checkbox"/> No <input type="checkbox"/>		31 Wall Construction wood frame	
15 Name of Established District		32 Roof Type & Material T-shape/tim	
42 Further Description of Important Features		33 No. of Stories	
		34 Basement? Yes <input type="checkbox"/> No <input checked="" type="checkbox"/>	
		35 Foundation Material	
		36 Wall Treatment	
		37 Plan Shape	
43 History and Significance		38 Changes (Explain in #42) Addition <input type="checkbox"/> Altered <input type="checkbox"/> Moved <input type="checkbox"/>	
44 Description of Environment and Outbuildings		39 Condition Interior _____ Exterior _____	
45 Sources of Information Field Observation		40 Preservation Underway? Yes <input type="checkbox"/> No <input checked="" type="checkbox"/>	
		41 Endangered? By What? Yes <input checked="" type="checkbox"/> No <input type="checkbox"/>	
		42 Visible from Public Road? Yes <input checked="" type="checkbox"/> No <input type="checkbox"/>	
		43 Distance from and Frontage on Road	
		<div style="border: 1px solid black; width: 100%; height: 100%; position: relative;"> <div style="position: absolute; top: 0; left: 0; right: 0; bottom: 0; border: 1px solid black;"> <div style="position: absolute; top: 50%; left: 50%; transform: translate(-50%, -50%);">Photo</div> </div> </div>	
46 Prepared by Belaka			
47 Organization MRPC			
48 Date		49 Revision Date(s)	



HISTORIC INVENTORY

1 ID# 200.		4 Present Name(s) Prigges Market	
2 County Maries		5 Other Name(s)	
3 Location of Negatives MRPC			
6 Specific Location		16 Thematic Category	
		17 Date(s) or Period	
7 City or Town If Rural, Township & Vicinity Vichy Mo		18 Style or Design	
8 Site Plan with North Arrow 		19 Architect or Engineer	
		20 Contractor or Builder	
		21 Original Use, if apparent	
		22 Present Use	
		23 Ownership Public <input type="checkbox"/> Private <input checked="" type="checkbox"/>	
		24 Owner's Name & Address, if known	
9 Coordinates Lat _____ Long _____		25 Open to Public? Yes <input type="checkbox"/> No <input checked="" type="checkbox"/>	
		26 Local Contact Person or Organization	
<div style="display: flex; justify-content: space-around;"> <div> 11 On National Register? Yes <input type="checkbox"/> No <input checked="" type="checkbox"/> </div> <div> 12 Is it Eligible? Yes <input type="checkbox"/> No <input type="checkbox"/> </div> </div>		27 Other Surveys in Which Included	
<div style="display: flex; justify-content: space-around;"> <div> 13 Part of Estab Hist Dist? Yes <input type="checkbox"/> No <input checked="" type="checkbox"/> </div> <div> 14 District Potent'l? Yes <input type="checkbox"/> No <input type="checkbox"/> </div> </div>		30 Foundation Material Concrete	
15 Name of Established District		31 Wall Construction frame	
		32 Roof Type & Material gable / tin	
		33 No. of Bays Front _____ Side _____	
		34 Wall Treatment	
		35 Plan Shape	
		36 Changes (Explain in #42) Addition <input type="checkbox"/> Altered <input type="checkbox"/> Moved <input type="checkbox"/>	
		37 Condition Interior _____ Exterior _____	
		38 Preservation Underway? Yes <input type="checkbox"/> No <input checked="" type="checkbox"/>	
		39 Endangered? By What? Yes <input type="checkbox"/> No <input checked="" type="checkbox"/>	
		40 Visible from Public Road? Yes <input checked="" type="checkbox"/> No <input type="checkbox"/>	
		41 Distance from and Frontage on Road	
42 Further Description of Important Features			
			
43 History and Significance			
44 Description of Environment and Outbuildings			
45 Sources of Information Field observation		46 Prepared by Belaka	
		47 Organization MRPC	
		48 Date	49 Revision Date(s)



Office of Historic Preservation, P.O. Box 176, Jefferson City, Missouri 65101

HISTORIC INVENTORY

1 201.		4 Present Name(s)	
2 County Maries		5 Other Name(s) Vichy Normal & Business Institute	
3 Location of Negatives			
6 Loc. Location City or Town If Rural, Township & Vicinity Vichy		16 Thematic Category	
		17 Date(s) or Period 1887	
8 Site Plan with North Arrow ↑ N HWY 63 X		18 Style or Design	
		19 Architect or Engineer	
9 Coordinates UTM Lat Long		20 Contractor or Builder J.B. Hayes and D.N. Gardner	
		21 Original Use, if apparent school	
10 Site II Building II Structure II Object II		22 Present Use	
		23 Ownership Public II Private II	
11 Conditional Yes II No II Int. Ext.?		24 Owner's Name & Address, if known	
		25 Open to Public? Yes II No II	
12 Is II Eligible? Yes II No II		26 Local Contact Person or Organization	
		27 Other Surveys in Which Included	
13 District of Established District		28 No. of Stories	
		29 Basement? Yes II No II	
14 District Potent'II? Yes II No II		30 Foundation Material	
		31 Wall Construction	
15 Name of Established District		32 Roof Type & Material	
		33 No. of Bays Front Side	
16 Description of Important Features		34 Wall Treatment	
		35 Plan Shape	
17 Description of Environment and Outbuildings		36 Changes (Explain in #42) Addition II Altered II Moved II	
		37 Condition Interior Exterior	
18 Sources of Information		38 Preservation Underway? Yes II No II	
		39 Endangered? By What? Yes II No II	
19 Prepared by		40 Visible from Public Road? Yes II No II	
		41 Distance from and Frontage on Road	
20 Organization		Photo	
21 Date		47 Organization	
		48 Date 49 Revision Date(s)	
43 History and Significance From Kings History of Maries County, "It was organized at Vichy in 1887 with J.B. Hayes and D.N. Gardner as its owners and teachers. Both were experienced and had the confidence of the community, with the result that the school was successful from the first and soon enjoyed a wide reputation, necessitating employing more teachers, John A. Ferrell was first employed as assistant, together with his wife, then O.L. Lyon and G.H.			

#43(con't) Sughrue. The school continued to flourish until 1890, when its then owners, Professors Hayes and Ferrell, decided to move to Steelville in Crawford County, where they re-established themselves in teaching and conducted a school along the same lines as the one at Vichy for many years.

After their departure the Vichy school was conducted for several years by Albert B. Sloan, of Cape Girardeau, who later entered the military service during the Spanish-American War as Captain of I Company of the Sixth Missouri Infantry Volunteers. He was sent to the Philippines.

Added facilities at the state normal schools, together with better transportation facilities, and the drift of the younger generation toward education in business colleges led to the close of the Institute in 1895 after about ten years of valuable work, during which time they enrolled pupils from almost every county south of the Missouri River, as well as from many other states.

1. Name of Institution		2. Location		3. Date of Report	
4. Name of Principal		5. Name of Superintendent		6. Name of Inspector	
7. Name of Teacher		8. Name of Student		9. Name of Parent	
10. Name of School		11. Name of District		12. Name of County	
13. Name of State		14. Name of Union		15. Name of Country	
16. Name of World		17. Name of Planet		18. Name of Galaxy	
19. Name of Universe		20. Name of Cosmos		21. Name of Multiverse	
22. Name of Omniverse		23. Name of Panverse		24. Name of Totality	
25. Name of Everything		26. Name of Anything		27. Name of Something	
28. Name of Nothing		29. Name of Somethings		30. Name of Anythings	
31. Name of Everythings		32. Name of Allthings		33. Name of Everything	
34. Name of Nothingness		35. Name of Somethingsness		36. Name of Anythingsness	
37. Name of Everythingsness		38. Name of Allthingsness		39. Name of Everythingness	
40. Name of Nothingnessness		41. Name of Somethingsnessness		42. Name of Anythingsnessness	
43. Name of Everythingsnessness		44. Name of Allthingsnessness		45. Name of Everythingnessness	
46. Name of Nothingnessnessness		47. Name of Somethingsnessnessness		48. Name of Anythingsnessnessness	
49. Name of Everythingsnessnessness		50. Name of Allthingsnessnessness		51. Name of Everythingnessnessness	
52. Name of Nothingnessnessnessness		53. Name of Somethingsnessnessnessness		54. Name of Anythingsnessnessnessness	
55. Name of Everythingsnessnessnessness		56. Name of Allthingsnessnessnessness		57. Name of Everythingnessnessnessness	
58. Name of Nothingnessnessnessnessness		59. Name of Somethingsnessnessnessnessness		60. Name of Anythingsnessnessnessnessness	
61. Name of Everythingsnessnessnessnessness		62. Name of Allthingsnessnessnessnessness		63. Name of Everythingnessnessnessnessness	
64. Name of Nothingnessnessnessnessnessness		65. Name of Somethingsnessnessnessnessnessness		66. Name of Anythingsnessnessnessnessnessness	
67. Name of Everythingsnessnessnessnessnessness		68. Name of Allthingsnessnessnessnessnessness		69. Name of Everythingnessnessnessnessnessness	
70. Name of Nothingnessnessnessnessnessnessness		71. Name of Somethingsnessnessnessnessnessnessness		72. Name of Anythingsnessnessnessnessnessnessness	
73. Name of Everythingsnessnessnessnessnessnessness		74. Name of Allthingsnessnessnessnessnessnessness		75. Name of Everythingnessnessnessnessnessnessness	
76. Name of Nothingnessnessnessnessnessnessnessness		77. Name of Somethingsnessnessnessnessnessnessnessness		78. Name of Anythingsnessnessnessnessnessnessnessness	
79. Name of Everythingsnessnessnessnessnessnessnessness		80. Name of Allthingsnessnessnessnessnessnessnessness		81. Name of Everythingnessnessnessnessnessnessnessness	
82. Name of Nothingnessnessnessnessnessnessnessnessness		83. Name of Somethingsnessnessnessnessnessnessnessnessness		84. Name of Anythingsnessnessnessnessnessnessnessnessness	
85. Name of Everythingsnessnessnessnessnessnessnessnessness		86. Name of Allthingsnessnessnessnessnessnessnessnessnessness		87. Name of Everythingnessnessnessnessnessnessnessnessnessness	
88. Name of Nothingnessnessnessnessnessnessnessnessnessness		89. Name of Somethingsnessnessnessnessnessnessnessnessnessnessness		90. Name of Anythingsnessnessnessnessnessnessnessnessnessnessness	
91. Name of Everythingsnessnessnessnessnessnessnessnessnessness		92. Name of Allthingsnessnessnessnessnessnessnessnessnessnessness		93. Name of Everythingnessnessnessnessnessnessnessnessnessnessness	
94. Name of Nothingnessnessnessnessnessnessnessnessnessnessness		95. Name of Somethingsnessnessnessnessnessnessnessnessnessnessnessness		96. Name of Anythingsnessnessnessnessnessnessnessnessnessnessnessness	
97. Name of Everythingsnessnessnessnessnessnessnessnessnessnessness		98. Name of Allthingsnessnessnessnessnessnessnessnessnessnessnessness		99. Name of Everythingnessnessnessnessnessnessnessnessnessnessnessness	
100. Name of Nothingnessnessnessnessnessnessnessnessnessnessnessness		101. Name of Somethingsnessnessnessnessnessnessnessnessnessnessnessnessness		102. Name of Anythingsnessnessnessnessnessnessnessnessnessnessnessnessness	



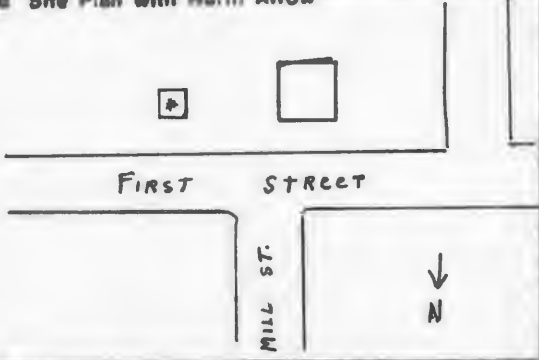


conoco

UNITED STATES
POST
OFFICE
VICHY, MO.

Office of Historic Preservation, P.O. Box 176, Jefferson City, Missouri 65101

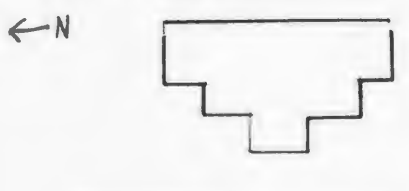
HISTORIC INVENTORY

1 No 82.		4 Present Name(s) Alfa Reeves home	
2 County Maries		5 Other Name(s)	
3 Location of Negatives MRPC			
6 Specific Location 1st St		16 Thematic Category	
		17 Date(s) or Period ca. 1920	
7 City or Town If Rural, Township & Vicinity Vienna		18 Style or Design	
8 Site Plan with North Arrow 		19 Architect or Engineer	
		20 Contractor or Builder	
		21 Original Use, if apparent boarding house	
		22 Present Use residential	
		23 Ownership Public <input type="checkbox"/> Private <input checked="" type="checkbox"/>	
		24 Owner's Name & Address, if known Andrew Bushman Vienna, Mo.	
9 Coordinates Lat _____ Long _____		25 Open to Public? Yes <input type="checkbox"/> No <input checked="" type="checkbox"/>	
10 UTM Site <input type="checkbox"/> Building <input type="checkbox"/> Structure <input type="checkbox"/> Object <input type="checkbox"/>		26 Local Contact Person or Organization	
11 On National Register? Yes <input type="checkbox"/> No <input checked="" type="checkbox"/>		27 Other Surveys in Which Included none	
12 Is It Eligible? Yes <input type="checkbox"/> No <input type="checkbox"/>			
13 Part of Estab Hist Dist? Yes <input type="checkbox"/> No <input checked="" type="checkbox"/>		30 Preservation Underway? Yes <input type="checkbox"/> No <input checked="" type="checkbox"/>	
14 District Potent'l? Yes <input type="checkbox"/> No <input type="checkbox"/>		31 Endangered? By What? Yes <input type="checkbox"/> No <input checked="" type="checkbox"/>	
15 Name of Established District		32 Condition Interior good Exterior good	
42 Further Description of Important Features		33 Changes (Explain in #42) Addition <input checked="" type="checkbox"/> Altered <input type="checkbox"/> Moved <input type="checkbox"/>	
		34 Plan Shape irregular	
		35 Visible from Public Road? Yes <input checked="" type="checkbox"/> No <input type="checkbox"/>	
		36 Distance from and Frontage on Road	
43 History and Significance Once was a boarding house.		Photo	
44 Description of Environment and Outbuildings Weigh station next to house (* on map)			
45 Sources of Information Tony Bushman Vienna, Mo. Alfa Reeves Vienna, Mo. Maries County Atlas and Plat Book, Rockford Map Publishers, 1976		46 Prepared by Bowman/Belaka	
		47 Organization MRPC	
		48 Date	
		49 Revision Date(s)	



Office of Historic Preservation, P.O. Box 176, Jefferson City, Missouri 65101

HISTORIC INVENTORY

1 No 84		4 Present Name(s) Theron Parker Home	
2 County Maries		5 Other Name(s)	
3 Location of Negatives MRPC			
6 Specific Location corner of 1st and Mill		16 Thematic Category	
7 City or Town Vienna If Rural, Township & Vicinity		17 Date(s) or Period 1900-1920's	
8 Site Plan with North Arrow 		18 Style or Design	
		19 Architect or Engineer	
		20 Contractor or Builder	
		21 Original Use, if apparent dwelling	
		22 Present Use dwelling	
9 Coordinates UTM Lat Long		23 Ownership Public <input type="checkbox"/> Private <input checked="" type="checkbox"/>	
10 Site <input type="checkbox"/> Building <input checked="" type="checkbox"/> Structure <input type="checkbox"/> Object <input type="checkbox"/>		24 Owner's Name & Address, if known Mrs. Theron Parker Vienna, Mo.	
11 On National Register? Yes <input type="checkbox"/> No <input checked="" type="checkbox"/>		25 Open to Public? Yes <input type="checkbox"/> No <input checked="" type="checkbox"/>	
12 Is It Eligible? Yes <input type="checkbox"/> No <input type="checkbox"/>		26 Local Contact Person or Organization	
13 Part of Estab. Hist. Dist.? Yes <input type="checkbox"/> No <input checked="" type="checkbox"/>		27 Other Surveys in Which Included unknown	
14 District Potenti'l? Yes <input type="checkbox"/> No <input type="checkbox"/>		28 No. of Stories one	
15 Name of Established District		29 Basement? Yes <input type="checkbox"/> No <input type="checkbox"/>	
42 Further Description of Important Features		30 Foundation Material concrete	
		31 Wall Construction frame	
		32 Roof Type & Material gable/shingles	
		33 No. of Bays Front Side	
		34 Wall Treatment asbestose shingles	
		35 Plan Shape irregular	
		36 Changes (Explain in #42) Addition <input checked="" type="checkbox"/> Altered <input type="checkbox"/> Moved <input type="checkbox"/>	
		37 Condition Interior good Exterior good	
		38 Preservation Underway? Yes <input type="checkbox"/> No <input checked="" type="checkbox"/>	
		39 Endangered? By What? Yes <input type="checkbox"/> No <input checked="" type="checkbox"/>	
		40 Visible from Public Road? Yes <input checked="" type="checkbox"/> No <input type="checkbox"/>	
		41 Distance from and Frontage on Road	
43 History and Significance			
44 Description of Environment and Outbuildings			
45 Sources of Information Madolyn Baldwin Field observation MRPC Map of Vienna Maries County Atlas and Plat Book, Rockford Map Publishers, 1976		46 Prepared by Bowman/Belaka	
		47 Organization MRPC	
		48 Date 8/5/80	
		49 Revision Date(s)	



Office of Historic Preservation, P.O. Box 176, Jefferson City, Missouri 65101


HISTORIC INVENTORY

1 No 93.		4 Present Name(s) House owned by Joe Ragan	
2 County Maries		5 Other Name(s)	
3 Location of Negatives MRPC			
6 Specific Location		16 Thematic Category	
		17 Date(s) or Period ca. 1895	
7 City or Town If Rural, Township & Vicinity Vienna		18 Style or Design	
8 Site Plan with North Arrow		19 Architect or Engineer	
<div style="text-align: center;"> <p>FIRST STREET</p> </div>		20 Contractor or Builder	
		21 Original Use, if apparent dwelling	
		22 Present Use vacant	
9 Coordinates Lat Long		23 Ownership Public <input type="checkbox"/> Private <input checked="" type="checkbox"/>	
<div style="display: flex; justify-content: space-around;"> <div>Site <input type="checkbox"/> Building <input checked="" type="checkbox"/></div> <div>Structure <input type="checkbox"/> Object <input type="checkbox"/></div> </div>		24 Owner's Name & Address, if known Joe Ragan Vienna, Mo.	
11 On National Register? Yes <input type="checkbox"/> No <input checked="" type="checkbox"/>		25 Open to Public? Yes <input type="checkbox"/> No <input checked="" type="checkbox"/>	
12 Is It Eligible? Yes <input type="checkbox"/> No <input checked="" type="checkbox"/>		26 Local Contact Person or Organization	
13 Part of Estab Hist Dist? Yes <input type="checkbox"/> No <input checked="" type="checkbox"/>		27 Other Surveys in Which Included unknown	
14 District Potent'l? Yes <input type="checkbox"/> No <input checked="" type="checkbox"/>			
15 Name of Established District		28 No. of Stories one	
		29 Basement? Yes <input type="checkbox"/> No <input checked="" type="checkbox"/>	
		30 Foundation Material limestone blocks	
		31 Wall Construction frame	
		32 Roof Type & Material gable/tin	
		33 No. of Bays Front Side	
		34 Wall Treatment clapboard	
		35 Plan Shape T-shape	
		36 Changes (Explain in #42) Addition <input type="checkbox"/> Altered <input type="checkbox"/> Moved <input type="checkbox"/>	
		37 Condition Interior fair Exterior fair	
		38 Preservation Underway? Yes <input type="checkbox"/> No <input checked="" type="checkbox"/>	
		39 Endangered? By What? Yes <input checked="" type="checkbox"/> No <input type="checkbox"/>	
		40 Visible from Public Road? Yes <input checked="" type="checkbox"/> No <input type="checkbox"/>	
		41 Distance from and Frontage on Road	
42 Further Description of Important Features Limestone block steps. Windows are 2 over 2 ; door has transom windows, decorated flat lintels; other door has two rounded top glass panes.			
<div style="border: 1px solid black; width: 100px; height: 100px; margin: 0 auto; position: relative;"> X </div> <p>Photo</p>			
43 History and Significance Owner thinks this may be one of the oldest houses still standing in Vienna, if not the oldest.			
44 Description of Environment and Outbuildings			
45 Sources of Information Mrs. Alpha Reeves Vienna, Mo. Maries County Atlas and Plat Book, Rockford Map Publishers, 1976		46 Prepared by Bowman/Belaka	
		47 Organization MRPC	
		48 Date 8/19/80	
		49 Revision Date(s)	



Office of Historic Preservation, P.O. Box 176, Jefferson City, Missouri 65101

HISTORIC INVENTORY

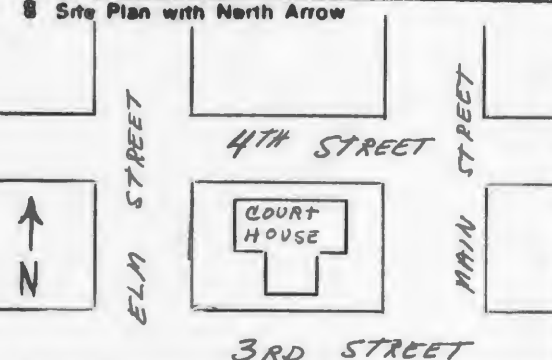
1 No 78.		4 Present Name(s) Producers Exchange Building	
2 County Maries		5 Other Name(s)	
3 Location of Negatives MRPC			
6 Specific Location SW corner of 2nd & Elm St		16 Thematic Category	26 No. of Stories two
7 City or Town Vienna If Rural, Township & Vicinity		17 Date(s) or Period ca. 1910-30	28 Basement? Yes X No <input type="checkbox"/>
8 Site Plan with North Arrow 		18 Style or Design	30 Foundation Material concrete
9 Coordinates UTM Lat Long		19 Architect or Engineer	31 Wall Construction frame
10 Site II Building <input type="checkbox"/> Structure II Object <input type="checkbox"/>		20 Contractor or Builder J.H. Spratley	32 Roof Type & Material gable/tin
11 On National Register? Yes <input type="checkbox"/> No <input checked="" type="checkbox"/>		21 Original Use, if apparent livery barn	33 No. of Bays Front Side
12 Is It Eligible? Yes <input type="checkbox"/> No <input type="checkbox"/>		22 Present Use feed store	34 Wall Treatment tin
13 Part of Estab Hist Dist? Yes <input type="checkbox"/> No <input type="checkbox"/>		23 Ownership Public <input type="checkbox"/> Private <input checked="" type="checkbox"/>	35 Plan Shape rectangle
14 District Potent'l? Yes <input type="checkbox"/> No <input type="checkbox"/>		24 Owner's Name & Address, if known	36 Changes (Explain in #42) Addition <input type="checkbox"/> Altered <input type="checkbox"/> Moved <input type="checkbox"/>
15 Name of Established District		25 Open to Public? Yes X No <input type="checkbox"/>	37 Condition Interior Exterior fair
16 Further Description of Important Features		26 Local Contact Person or Organization	38 Preservation Underway? Yes <input type="checkbox"/> No <input checked="" type="checkbox"/>
43 History and Significance Built for a livery barn by J.H.Spratley who kept rigs, horses and buggies for folks while they visited in town.		27 Other Surveys in Which Included unknown	39 Endangered? Yes <input type="checkbox"/> By What? No <input checked="" type="checkbox"/>
44 Description of Environment and Outbuildings			40 Visible from Public Road? Yes X No <input type="checkbox"/>
45 Sources of Information Kings History of Maries County Madolyn Baldwin Maries County Atlas and Plat Book, Rockford Map Publishers, 1976		46 Prepared by Bowman/ Belaka 47 Organization MRPC 48 Date 8/5/80 49 Revision Date(s)	



PRODUCERS
EXCHANGE

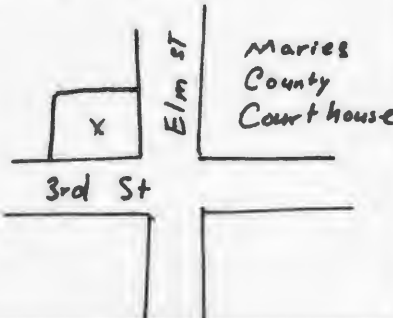
Office of Historic Preservation, P.O. Box 176, Jefferson City, Missouri 65101

HISTORIC INVENTORY

1 No 71,		4 Present Name(s) Maries County Court House	
2 County Maries Co.		5 Other Name(s)	
3 Location of Negatives M.R.P.C.			
6 Specific Location 3rd St.		16 Thematic Category	
7 City or Town If Rural, Township & Vicinity Vienna, Mo.		17 Date(s) or Period 1942	
8 Site Plan with North Arrow 		18 Style or Design	
		19 Architect or Engineer Macon A. Abbitt	
		20 Contractor or Builder Willard Firm / Al R. Bethel (W.P.)	
		21 Original Use, if apparent court house	
		22 Present Use court house	
		23 Ownership Public <input checked="" type="checkbox"/> Private <input type="checkbox"/>	
		24 Owner's Name & Address, if known Maries County Court House Vienna, Mo.	
9 Coordinates Lat _____ Long _____ UTM		25 Open to Public? Yes <input checked="" type="checkbox"/> No <input type="checkbox"/>	
10 Site <input type="checkbox"/> Building <input checked="" type="checkbox"/> Structure <input type="checkbox"/> Object <input type="checkbox"/>		26 Local Contact Person or Organization Maries County Court House	
11 On National Register? Yes <input type="checkbox"/> No <input checked="" type="checkbox"/>		27 Other Surveys in Which Included unknown	
12 Is Eligible? Yes <input type="checkbox"/> No <input checked="" type="checkbox"/>			
13 Part of Estab. Hist. Dist.? Yes <input type="checkbox"/> No <input checked="" type="checkbox"/>			
14 District Potent'l? Yes <input type="checkbox"/> No <input type="checkbox"/>			
15 Name of Established District		28 No. of Stories 2 1/2	
		29 Basement? full Yes <input checked="" type="checkbox"/> No <input type="checkbox"/>	
		30 Foundation Material concrete	
		31 Wall Construction concrete	
		32 Roof Type & Material flat	
		33 No. of Bays Front _____ Side _____	
		34 Wall Treatment plaster & Paint	
		35 Plan Shape T-shape	
		36 Changes (Explain in #42) Addition <input type="checkbox"/> Altered <input type="checkbox"/> Moved <input type="checkbox"/>	
		37 Condition Interior <u>excellent</u> Exterior <u>excellent</u>	
		38 Preservation Underway? Yes <input type="checkbox"/> No <input checked="" type="checkbox"/>	
		39 Endangered? By What? Yes <input type="checkbox"/> No <input checked="" type="checkbox"/>	
		40 Visible from Public Road? Yes <input checked="" type="checkbox"/> No <input type="checkbox"/>	
		41 Distance from and Frontage on Road	
42 Further Description of Important Features This is a concrete building that is mainly sections of concrete placed together. It was a WPA project during the FDR days.			
Photo			
43 History and Significance Built as Maries Co. Court House in 1942. Previous court house burned.			
44 Description of Environment and Outbuildings			
45 Sources of Information <u>Maries County Atlas and Plat Book, Rockford Map Publishers, 1976</u>			
46 Prepared by Bowman-Belaka			
47 Organization M.R.P.C.			
48 Date 5/13/80		49 Revision Date(s)	





HISTORIC INVENTORY

1 No 72.		4 Present Name(s) Vacant commercial building	
2 County Maries		5 Other Name(s)	
3 Location of Negatives MRPC			
6 Specific Location Corner 3rd and Elm Sts, Vienna		16 Thematic Category	
7 City or Town If Rural, Township & Vicinity Vienna		17 Date(s) or Period circa 1910	
8 Site Plan with North Arrow 		18 Style or Design boomtown	
		19 Architect or Engineer	
		20 Contractor or Builder	
		21. Original Use, if apparent commercial	
		22 Present Use storage	
		23 Ownership Public <input type="checkbox"/> Private <input type="checkbox"/>	
		24 Owner's Name & Address, if known	
9 Coordinates UTM Lat Long		25 Open to Public? Yes <input type="checkbox"/> No <input type="checkbox"/>	
Site <input type="checkbox"/> Building <input type="checkbox"/>		26 Local Contact Person or Organization	
Structure <input type="checkbox"/> Object <input type="checkbox"/>		27. Other Surveys in Which Included unknown	
11 On National Register? Yes <input type="checkbox"/> No <input type="checkbox"/>	12 Is Eligible? Yes <input type="checkbox"/> No <input type="checkbox"/>	30 Foundation Material concrete	
13 Part of Estab Hist Dist? Yes <input type="checkbox"/> No <input type="checkbox"/>	14 District Potent'l? Yes <input type="checkbox"/> No <input type="checkbox"/>	31 Wall Construction frame	
15 Name of Established District		32. Roof Type & Material gable/shingles	
		33. No. of Bays Front Side	
		34. Wall Treatment asbestos shingles	
		35 Plan Shape rectangle	
		36 Changes (Explain in #42) Addition <input type="checkbox"/> Altered <input type="checkbox"/> Moved <input type="checkbox"/>	
		37 Condition Interior good Exterior good	
		38 Preservation Underway? Yes <input type="checkbox"/> No <input type="checkbox"/>	
		39 Endangered? By What? Yes <input type="checkbox"/> No <input type="checkbox"/>	
		40 Visible from Public Road? Yes <input type="checkbox"/> No <input type="checkbox"/>	
		41 Distance from and Frontage on Road	
42 Further Description of Important Features This is a fine example of the boomtown style of architecture that was prevalent in the area west of the Mississippi at the turn of the century.		Photo	
43 History and Significance			
44 Description of Environment and Outbuildings			
45 Sources of Information Field observation Maries County Atlas and Plat Book, Rockford Map Publisher, 1976		46. Prepared by Belaka	
		47 Organization MRPC	
		48 Date	49 Revision Date(s)



Office of Historic Preservation, P.O. Box 176, Jefferson City, Missouri 65101


HISTORIC INVENTORY

1 No 75.		4 Present Name(s) Maries County Medical Center	
2 County Maries		5 Other Name(s)	
3 Location of Negatives MRPC			
6 Specific Location 3rd st.		16 Thematic Category	28 No. of Stories
		17 Date(s) or Period	29 Basement? Yes <input type="checkbox"/> No <input type="checkbox"/>
7 City or Town If Rural, Township & Vicinity Vienna		18 Style or Design	30 Foundation Material concrete
8 Site Plan with North Arrow COURT SQUARE		19 Architect or Engineer	31 Wall Construction frame
		20 Contractor or Builder	32 Roof Type & Material gable/shingle
		21 Original Use, if apparent mercantile	33 No. of Bays Front <input type="checkbox"/> Side <input type="checkbox"/>
		22 Present Use medical clinic(vacant)	34 Wall Treatment asbestos shingle
		23 Ownership Public <input type="checkbox"/> Private <input checked="" type="checkbox"/>	35 Plan Shape rectangle
24 Owner's Name & Address, if known Dr. Nemer Dixon, Mo.		36 Changes (Explain in #42) Addition <input type="checkbox"/> Altered <input type="checkbox"/> Moved <input type="checkbox"/>	37 Condition Interior <input type="checkbox"/> Exterior good
9 Coordinates UTM Lat <input type="checkbox"/> Long <input type="checkbox"/>		25 Open to Public? Yes <input type="checkbox"/> No <input checked="" type="checkbox"/>	38 Preservation Underway? Yes <input type="checkbox"/> No <input checked="" type="checkbox"/>
10 Site <input type="checkbox"/> Building <input type="checkbox"/> 11 On National Register? Yes <input type="checkbox"/> No <input checked="" type="checkbox"/>		26 Local Contact Person or Organization	39 Endangered? By What? Yes <input type="checkbox"/> No <input checked="" type="checkbox"/>
12 Is it Eligible? Yes <input type="checkbox"/> No <input type="checkbox"/> 13 Part of Estab Hist Dist? Yes <input type="checkbox"/> No <input checked="" type="checkbox"/>		27 Other Surveys in Which Included none	40 Visible from Public Road? Yes <input checked="" type="checkbox"/> No <input type="checkbox"/>
15 Name of Established District			41 Distance from and Frontage on Road
42 Further Description of Important Features This building sets about 20 feet back from the street and connects with another building at the rear.			
43 History and Significance			
44 Description of Environment and Outbuildings			
45 Sources of Information Field observation MRPC Map of Vienna, Mo.		46 Prepared by Bowman/Belaka	
		47 Organization MRPC	
Maries County Atlas and Plat Book, Rockford Map Publishers, 1976		48 Date 8/5/80	49 Revision Date(s)



† MARYES COUNTY
MEDICAL CLINIC

HISTORIC INVENTORY

1 No 76.		4 Present Name(s) Vienna Masonic Lodge	
2 County Maries		5 Other Name(s)	
3 Location of Negatives MRPC			
6 Specific Location third street		16 Thematic Category	
		17 Date(s) or Period 1930	
7 City or Town If Rural, Township & Vicinity Vienna		18 Style or Design	
8 Site Plan with North Arrow <div style="text-align: center;">COURT HOUSE SQUARE</div> 		19 Architect or Engineer	
		20 Contractor or Builder	
		21. Original Use, if apparent mercantile	
		22 Present Use fraternal society	
		23 Ownership Public <input type="checkbox"/> Private <input checked="" type="checkbox"/>	
		24 Owner's Name & Address, if known	
9 Coordinates Lat Long		25 Open to Public? Yes <input type="checkbox"/> No <input checked="" type="checkbox"/>	
Site <input type="checkbox"/> Building <input checked="" type="checkbox"/> Structure <input type="checkbox"/> Object <input type="checkbox"/>		26 Local Contact Person or Organization	
11 On National Register? Yes <input type="checkbox"/> No <input checked="" type="checkbox"/>		27. Other Surveys in Which Included	
12 Is It Eligible? Yes <input type="checkbox"/> No <input type="checkbox"/>			
13 Part of Estab Hist Dist? Yes <input type="checkbox"/> No <input checked="" type="checkbox"/>			
14 District Potent'l? Yes <input type="checkbox"/> No <input type="checkbox"/>			
15 Name of Established District		28 No. of Stories two	
		29 Basement? Yes <input type="checkbox"/> No <input checked="" type="checkbox"/>	
		30. Foundation Material concrete	
		31 Wall Construction frame	
		32. Roof Type & Material gable/shingle	
		33 No. of Bays Front Side	
		34. Wall Treatment asbestos shingle	
		35 Plan Shape rectangle	
		36 Changes (Explain in #42) Addition <input type="checkbox"/> Altered <input type="checkbox"/> Moved <input type="checkbox"/>	
		37 Condition Interior Exterior good	
		38 Preservation Underway? Yes <input type="checkbox"/> No <input checked="" type="checkbox"/>	
		39 Endangered? By What? Yes <input type="checkbox"/> No <input checked="" type="checkbox"/>	
		40 Visible from Public Road? Yes <input checked="" type="checkbox"/> No <input type="checkbox"/>	
		41 Distance from and Frontage on Road	
42 Further Description of Important Features			
Photo			
43 History and Significance			
44 Description of Environment and Outbuildings			
45 Sources of Information Field observation MRPC Map for Vienna, Mo.		46. Prepared by Bowman/Belaka	
		47 Organization MRPC	
48 Date 8/5/80		49 Revision Date(s)	
48 Date 8/5/80			



VIENNA
MASONIC-LODGE
#94-A.F. & A.M.

Office of Historic Preservation, P O. Box 176, Jefferson City, Missouri 65101

HISTORIC INVENTORY

1 No 83,		4 Present Name(s)	
2 County Maries		5 Other Name(s) old post office	
3 Location of Negatives MRPC			
6 Specific Location 3rd & Main Street		16 Thematic Category	
		17 Date(s) or Period 1920	
7 City or Town Vienna If Rural, Township & Vicinity		18 Style or Design	
8 Site Plan with North Arrow 		19 Architect or Engineer	
		20 Contractor or Builder Homer Hollenbeck	
		21 Original Use, if apparent mercantile/dwelling	
		22 Present Use being remodeled	
9 Coordinates Lat _____ Long _____ UTM		23 Ownership Public <input type="checkbox"/> Private <input checked="" type="checkbox"/>	
10 Building <input checked="" type="checkbox"/> Structure <input type="checkbox"/> Object <input type="checkbox"/> Site <input type="checkbox"/>		24 Owner's Name & Address, if known	
11 On National Register? Yes <input type="checkbox"/> No <input checked="" type="checkbox"/>		25 Open to Public? Yes <input type="checkbox"/> No <input checked="" type="checkbox"/>	
12 Is it Eligible? Yes <input type="checkbox"/> No <input type="checkbox"/>		26 Local Contact Person or Organization	
13 Part of Estab. Hist. Dist.? Yes <input type="checkbox"/> No <input checked="" type="checkbox"/>		27 Other Surveys in Which Included none	
14 District Potent'l? Yes <input type="checkbox"/> No <input type="checkbox"/>		28 No. of Stories two	
15 Name of Established District		29 Basement? partial Yes <input checked="" type="checkbox"/> No <input type="checkbox"/>	
42 Further Description of Important Features		30 Foundation Material concrete	
		31 Wall Construction frame	
		32 Roof Type & Material gable/shingles	
		33 No. of Bays Front _____ Side _____	
43 History and Significance		34 Wall Treatment asbestos shingles	
		35 Plan Shape rectangle	
		36 Changes (Explain in #42) Addition <input type="checkbox"/> Altered <input type="checkbox"/> Moved <input type="checkbox"/>	
		37 Condition Interior _____ Exterior good	
44 Description of Environment and Outbuildings		38 Preservation Underway? Yes <input type="checkbox"/> No <input checked="" type="checkbox"/>	
		39 Endangered? By What? Yes <input type="checkbox"/> No <input checked="" type="checkbox"/>	
		40 Visible from Public Road? Yes <input checked="" type="checkbox"/> No <input type="checkbox"/>	
		41 Distance from and Frontage on Road	
45 Sources of Information Field observation Madolyn & Carl Baldwin Maries County Atlas and Plat Book, Rockford Map Publishers, 1976		46 Prepared by Bowman/Belaka	
		47 Organization MRPC	
		48 Date 8/5/80	
		49 Revision Date(s)	





Office of Historic Preservation, P.O. Box 176, Jefferson City, Missouri 65101

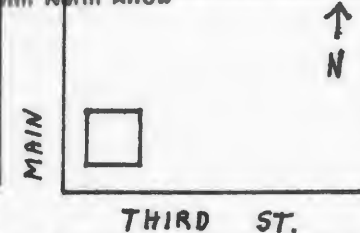
HISTORIC INVENTORY

1 No 85.		4 Present Name(s) Apartment Building & Office Building	
2 County Maries		5 Other Name(s)	
3 Location of Negatives MRPC			
6 Specific Location Corner 3rd & Main St.		16 Thematic Category	
		17 Date(s) or Period	
7 City or Town Vienna If Rural, Township & Vicinity		18 Style or Design	
8 Site Plan with North Arrow COURT HOUSE SQUARE		19 Architect or Engineer	
		20 Contractor or Builder	
9 Coordinates UTM Lat Long		21 Original Use, if apparent mercantile	
		22 Present Use dwelling/office	
<div style="display: flex; justify-content: space-around;"> <div>Site II Building <input checked="" type="checkbox"/></div> <div>Structure II Object <input type="checkbox"/></div> </div>		23 Ownership Public <input type="checkbox"/> Private <input checked="" type="checkbox"/>	
		24 Owner's Name & Address, if known Elrod	
11 On National Register? Yes <input type="checkbox"/> No <input checked="" type="checkbox"/>		25 Open to Public? Yes <input checked="" type="checkbox"/> No <input type="checkbox"/>	
12 Is II Eligible? Yes <input type="checkbox"/> No <input type="checkbox"/>		26 Local Contact Person or Organization	
13 Part of Estab Hist Dist? Yes <input type="checkbox"/> No <input checked="" type="checkbox"/>		27 Other Surveys in Which Included none	
14 District Potent'l? Yes <input type="checkbox"/> No <input type="checkbox"/>		28 No. of Stories one	
15 Name of Established District		29 Basement? Yes <input type="checkbox"/> No <input checked="" type="checkbox"/>	
42 Further Description of Important Features Has been much altered in attempts to modernize it and functionalize its purpose. Joins building #7 at the rear by an addition.		30 Foundation Material concrete	
		31 Wall Construction frame/blocks	
		32 Roof Type & Material gable/tin	
		33 No. of Bays Front Side <input type="checkbox"/>	
		34 Wall Treatment clapboard	
		35 Plan Shape rectangle	
		36 Changes (Explain in #42) Addition <input type="checkbox"/> Altered <input checked="" type="checkbox"/> Moved <input type="checkbox"/>	
		37 Condition Interior Exterior good	
		38 Preservation Underway? Yes <input type="checkbox"/> No <input checked="" type="checkbox"/>	
		39 Endangered? By What? Yes <input type="checkbox"/> No <input checked="" type="checkbox"/>	
		40 Visible from Public Road? Yes <input checked="" type="checkbox"/> No <input type="checkbox"/>	
		41 Distance from and Frontage on Road	
43 History and Significance Was at one time a saloon. Was a hotel at another time.			
44 Description of Environment and Outbuildings			
45 Sources of Information Madolyn Baldwin Mrs. Leslie Darr Field observation MRPC Map of Vienna		46 Prepared by Bowman/Belaka	
		47 Organization MRPC	
		48 Date 8/5/80	
		49 Revision Date(s)	




Office of Historic Preservation, P.O. Box 176, Jefferson City, Missouri 65101

HISTORIC INVENTORY

1 No 86.		4 Present Name(s) Office of Maries Co. Gazette-Advisor	
2 County Maries		5 Other Name(s)	
3 Location of Negatives MRPC			
6 Specific Location NE corner, 3rd & Main St.		16 Thematic Category	
7 City or Town Vienna If Rural, Township & Vicinity		17 Date(s) or Period	
8 Site Plan with North Arrow 		18 Style or Design	
		19 Architect or Engineer	
9 Coordinates UTM Lat _____ Long _____		20 Contractor or Builder	
10 Site II Building <input checked="" type="checkbox"/>		21 Original Use, if apparent mercantile/dwelling	
11 On National Register? No		22 Present Use newspaper office	
12 Is it Eligible? No		23 Ownership Public <input type="checkbox"/> Private <input checked="" type="checkbox"/>	
13 Part of Estab. Hist. Dist? No		24 Owner's Name & Address, if known Dr. Max Johns Vienna, Mo.	
14 District Potent'l? No		25 Open to Public? No	
15 Name of Established District		26 Local Contact Person or Organization	
16 Other Surveys in Which Included none		27 Condition Interior _____ Exterior _____	
17 Further Description of Important Features Remodeled- Three apartments added, also a brick addition that serves as the barber shop.		28 No. of Stories two	
		29 Basement? partial Yes <input checked="" type="checkbox"/> No <input type="checkbox"/>	
		30 Foundation Material	
		31 Wall Construction frame	
		32 Roof Type & Material gable/tin	
		33 No. of Bays Front _____ Side _____	
		34 Wall Treatment clapboard	
		35 Plan Shape rectangle	
		36 Changes (Explain in #42) Addition <input checked="" type="checkbox"/> Altered <input type="checkbox"/> Moved <input type="checkbox"/>	
		37 Preservation Underway? No	
		38 Endangered? No	
		39 Visible from Public Road? No	
		40 Distance from and Frontage on Road	
Photo			
43 History and Significance This building was originally a general store. At one time it housed a pool hall;; it is currently the newspaper office for Vienna; the home of the Maries County Gazette-Advisor.			
44 Description of Environment and Outbuildings			
45 Sources of Information Mrs. Leslie Darr MRPC Map of Vienna Maries County Atlas and Plat Book, Rockford Map Publishers, 1976		46 Prepared by Bowman/Belaka	
		47 Organization MRPC	
		48 Date 8/5/80	
		49 Revision Date(s)	



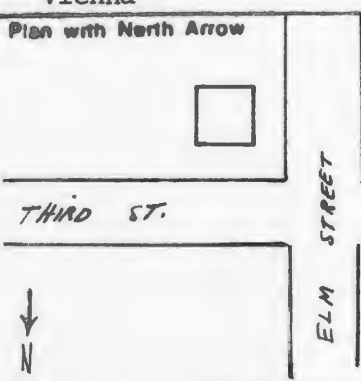
HISTORIC INVENTORY

1 No 87.		2 Present Name(s) Youth Center	
2 County Maries		3 Other Name(s)	
3 Location of Negatives MRPC			
4 Specific Location 3rd + Main		16 Thematic Category	
		17 Date(s) or Period 1920's	
7 City or Town Vienna If Rural, Township & Vicinity		18 Style or Design	
8 Site Plan with North Arrow 		19 Architect or Engineer	
		20 Contractor or Builder	
		21 Original Use, if apparent	
		22 Present Use Youth Center	
9 Coordinates UTM Lat Long		23 Ownership Public <input type="checkbox"/> Private <input checked="" type="checkbox"/>	
10 Building <input checked="" type="checkbox"/> <input type="checkbox"/> Structure <input type="checkbox"/> <input type="checkbox"/> Site <input type="checkbox"/> Object <input type="checkbox"/>		24 Owner's Name & Address, if known Carol Hopkins Vienna, Mo.	
11 On National Register? Yes <input type="checkbox"/> No <input checked="" type="checkbox"/>		25 Open to Public? Yes <input checked="" type="checkbox"/> No <input type="checkbox"/>	
12 Is it Eligible? Yes <input type="checkbox"/> No <input type="checkbox"/>		26 Local Contact Person or Organization	
13 Part of Estab Hist Dist? Yes <input type="checkbox"/> No <input checked="" type="checkbox"/>		27 Other Surveys in Which Included none	
14 District Potent'l? Yes <input type="checkbox"/> No <input type="checkbox"/>			
15 Name of Established District		28 No. of Stories one	
		29 Basement? Yes <input type="checkbox"/> No <input checked="" type="checkbox"/>	
		30 Foundation Material concrete	
		31 Wall Construction frame	
		32 Roof Type & Material gable/tin	
		33 No. of Bays Front <input type="checkbox"/> Side <input type="checkbox"/>	
		34 Wall Treatment clapboard	
		35 Plan Shape rectangle	
		36 Changes (Explain in #42) Addition <input type="checkbox"/> Altered <input checked="" type="checkbox"/> Moved <input type="checkbox"/>	
		37 Condition Interior <input type="checkbox"/> Exterior good	
		38 Preservation Underway? Yes <input type="checkbox"/> No <input checked="" type="checkbox"/>	
		39 Endangered? By What? Yes <input type="checkbox"/> No <input checked="" type="checkbox"/>	
		40 Visible from Public Road? Yes <input checked="" type="checkbox"/> No <input type="checkbox"/>	
		41 Distance from and Frontage on Road	
42 Further Description of Important Features			
43 History and Significance			
44 Description of Environment and Outbuildings			
45 Sources of Information		46 Prepared by Bowman/Belaka	
Field observation		47 Organization MRPC	
MRPC Map of Vienna		48 Date 8/5/80	
Maries County Atlas and Plat Book, Rockford Map Publishers, 1976		49 Revision Date(s)	



Office of Historic Preservation, P.O. Box 176, Jefferson City, Missouri 65101

HISTORIC INVENTORY

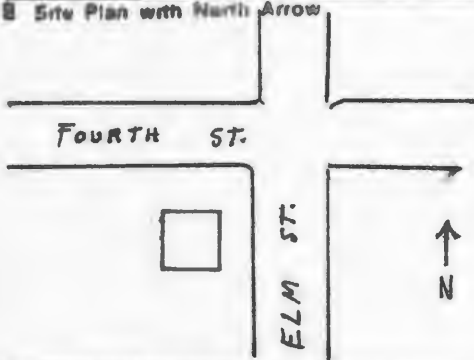
1 No 88.		4 Present Name(s) Bargain Barn	
2 County Maries		5 Other Name(s)	
3 Location of Negatives MRPC			
6 Specific Location 3rd & Elm		18 Thematic Category	
		17 Date(s) or Period early 1900's	
7 City or Town Vienna If Rural, Township & Vicinity		18 Style or Design	
8 Site Plan with North Arrow 		19 Architect or Engineer	
		20 Contractor or Builder	
		21 Original Use, if apparent mercantile	
		22 Present Use swap shop	
9 Coordinates UTM Lat Long		23 Ownership Public <input type="checkbox"/> Private <input checked="" type="checkbox"/>	
10 Site <input checked="" type="checkbox"/> Building <input checked="" type="checkbox"/> Structure <input type="checkbox"/> Object <input type="checkbox"/>		24 Owner's Name & Address, if known Tom Coffey Vienna, Mo.	
11 On National Register? Yes <input type="checkbox"/> No <input checked="" type="checkbox"/>		25 Open to Public? Yes <input checked="" type="checkbox"/> No <input type="checkbox"/>	
12 Is it Eligible? Yes <input type="checkbox"/> No <input type="checkbox"/>		26 Local Contact Person or Organization	
13 Part of Estab Hist Dist? Yes <input type="checkbox"/> No <input checked="" type="checkbox"/>		27 Other Surveys in Which Included none	
14 District Potent'l? Yes <input type="checkbox"/> No <input type="checkbox"/>			
15 Name of Established District		28 No. of Stories one	
		29 Basement? Yes <input type="checkbox"/> No <input checked="" type="checkbox"/>	
		30 Foundation Material concrete	
		31 Wall Construction frame	
		32 Roof Type & Material gable/shingle	
		33 No. of Bays Front Side	
		34 Wall Treatment shingle	
		35 Plan Shape rectangle	
		36 Changes (Explain in #42) Addition <input type="checkbox"/> Altered <input type="checkbox"/> Moved <input type="checkbox"/>	
		37 Condition Interior good Exterior good	
		38 Preservation Underway? Yes <input type="checkbox"/> No <input checked="" type="checkbox"/>	
		39 Endangered? By What? Yes <input type="checkbox"/> No <input checked="" type="checkbox"/>	
		40 Visible from Public Road? Yes <input checked="" type="checkbox"/> No <input type="checkbox"/>	
		41 Distance from and Frontage on Road	
42 Further Description of Important Features			
43 History and Significance			
44 Description of Environment and Outbuildings			
45 Sources of Information		46 Prepared by Belaka / Bowman	
		47 Organization MRPC	
48 Date 5/13/80		49 Revision Date(s)	



The SWAP SHOP
BARGAIN
BARN

Office of Historic Preservation, P.O. Box 176, Jefferson City, Missouri 65101

HISTORIC INVENTORY


1 No 89.		4 Present Name(s) Tom Coffey Furniture Store	
2 County Maries		5 Other Name(s) Weidinger General Merchandise Store	
3 Location of Negatives MRPC			
6 Specific Location Corner of 4th and Elm Street		16 Thematic Category	
		17 Date(s) or Period pre 1906	
7 City or Town If Rural, Township & Vicinity Vienna		18 Style or Design	
8 Site Plan with North Arrow 		19 Architect or Engineer	
		20 Contractor or Builder R. Shenker	
		21 Original Use, if apparent store	
		22 Present Use furniture store	
9 Coordinates Lat Long		23 Ownership Public <input type="checkbox"/> Private <input checked="" type="checkbox"/>	
10 Building <input checked="" type="checkbox"/> Structure <input type="checkbox"/> Object <input type="checkbox"/>		24 Owner's Name & Address, if known Tom Coffey	
11 On National Register? Yes <input type="checkbox"/> No <input checked="" type="checkbox"/>		25 Open to Public? Yes <input checked="" type="checkbox"/> No <input type="checkbox"/>	
12 Is it Eligible? Yes <input type="checkbox"/> No <input type="checkbox"/>		26 Local Contact Person or Organization	
13 Part of Estab Hist Dist? Yes <input type="checkbox"/> No <input checked="" type="checkbox"/>		27 Other Surveys in Which Included none	
14 District Potent'l? Yes <input type="checkbox"/> No <input type="checkbox"/>		28 No. of Stories one	
15 Name of Established District		29 Basement? partial Yes <input checked="" type="checkbox"/> No <input type="checkbox"/>	
42 Further Description of Important Features		30 Foundation Material stone	
		31 Wall Construction frame	
		32 Roof Type & Material gable	
		33 No. of Bays Front Side	
		34 Wall Treatment plaster & paint	
		35 Plan Shape rectangle	
		36 Changes (Explain in #42) Addition <input checked="" type="checkbox"/> Altered <input type="checkbox"/> Moved <input type="checkbox"/>	
		37 Condition Interior good Exterior good	
		38 Preservation Underway? Yes <input type="checkbox"/> No <input checked="" type="checkbox"/>	
		39 Endangered? By What? Yes <input type="checkbox"/> No <input checked="" type="checkbox"/>	
		40 Visible from Public Road? Yes <input checked="" type="checkbox"/> No <input type="checkbox"/>	
		41 Distance from and Frontage on Road	
43 History and Significance Was a general store in the early 1900's. Built by R. Shenker for this purpose. The lumber for this building is pine, and was floated to Vienna on the Gasconade River in the form of logs.			
44 Description of Environment and Outbuildings			
45 Sources of Information Tom Coffey Vienna, Mo. Maries County Atlas and Plat Book, Rockford Map Publishers, 1976		46 Prepared by Bowman/Belaka	
		47 Organization MRPC	
		48 Date 5/13/80	49 Revision Date(s)

Photo



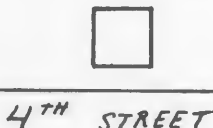
Office of Historic Preservation, P.O. Box 176, Jefferson City, Missouri 65101

HISTORIC INVENTORY

1 No 90.		4 Present Name(s) Tom Coffey Swap Shop	
2 County Maries		5 Other Name(s)	
3 Location of Negatives MRPC			
6 Specific Location NW corner of the Square 4th & Elm Vienna, Mo.		16 Thematic Category	
		17 Date(s) or Period pre 1900	
7 City or Town If Rural, Township & Vicinity Vienna		18 Style or Design	
8 Site Plan with North Arrow 		19 Architect or Engineer	
		20 Contractor or Builder	
		21 Original Use, if apparent commercial	
		22 Present Use store	
9 Coordinates UTM Lat Long		23 Ownership Public <input type="checkbox"/> Private <input checked="" type="checkbox"/>	
10 Site <input type="checkbox"/> Building <input checked="" type="checkbox"/> Structure <input type="checkbox"/> Object <input type="checkbox"/>		24 Owner's Name & Address, if known Tom Coffee Vienna, Mo. 65582	
11 On National Register? Yes <input type="checkbox"/> No <input checked="" type="checkbox"/>		25 Open to Public? Yes <input checked="" type="checkbox"/> No <input type="checkbox"/>	
12 Is It Eligible? Yes <input type="checkbox"/> No <input type="checkbox"/>		26 Local Contact Person or Organization	
13 Part of Estab Hist Dist? Yes <input type="checkbox"/> No <input checked="" type="checkbox"/>		27 Other Surveys in Which Included none	
14 District Potent'l? Yes <input type="checkbox"/> No <input type="checkbox"/>			
15 Name of Established District		28 No. of Stories one	
		29 Basement? Yes <input type="checkbox"/> No <input checked="" type="checkbox"/>	
		30 Foundation Material rock	
		31 Wall Construction frame	
		32 Roof Type & Material gable/shingles	
		33 No. of Bays Front <input type="checkbox"/> Side <input type="checkbox"/>	
		34 Wall Treatment plaster & paint	
		35 Plan Shape rectangle	
		36 Changes (Explain in #42) Addition <input checked="" type="checkbox"/> Altered <input type="checkbox"/> Moved <input type="checkbox"/>	
		37 Condition Interior excellent Exterior excellent	
		38 Preservation Underway? Yes <input type="checkbox"/> No <input checked="" type="checkbox"/>	
		39 Endangered? By What? Yes <input type="checkbox"/> No <input checked="" type="checkbox"/>	
		40 Visible from Public Road? Yes <input checked="" type="checkbox"/> No <input type="checkbox"/>	
		41 Distance from and Frontage on Road	
42 Further Description of Important Features			
43 History and Significance Was once a private home, also a private shop at one time.			
44 Description of Environment and Outbuildings			
45 Sources of Information Tom Coffee Vienna, Mo.		46 Prepared by Bowman	
		47 Organization MRPC	
		48 Date 5/13/80 49 Revision Date(s)	



HISTORIC INVENTORY

1 No 92.		4 Present Name(s) Vienna Cash Market	
2 County Maries		5 Other Name(s)	
3 Location of Negatives			
6 Specific Location		16 Thematic Category	
		17 Date(s) or Period ca. 1930's	
7 City or Town If Rural, Township & Vicinity Vienna		18 Style or Design	
8 Site Plan with North Arrow 		19 Architect or Engineer	
		20 Contractor or Builder "Frenchie" Boggs	
		21 Original Use, if apparent grocery store	
		22 Present Use same	
		23 Ownership Public <input type="checkbox"/> Private <input checked="" type="checkbox"/>	
		24 Owner's Name & Address, if known Hugh Liesmann Vienna, Mo.	
9 Coordinates UTM Lat Long		25 Open to Public? Yes <input checked="" type="checkbox"/> No <input type="checkbox"/>	
Site <input type="checkbox"/> Building <input checked="" type="checkbox"/>		26 Local Contact Person or Organization	
11 On National Register? Yes <input type="checkbox"/> No <input checked="" type="checkbox"/>		27 Other Surveys in Which Included none	
12 Is it Eligible? Yes <input type="checkbox"/> No <input type="checkbox"/>			
13 Part of Estab Hist Dist? Yes <input type="checkbox"/> No <input checked="" type="checkbox"/>		28 No. of Stories one	
14 District Potent'l? Yes <input type="checkbox"/> No <input type="checkbox"/>		29 Basement? full Yes <input checked="" type="checkbox"/> No <input type="checkbox"/>	
15 Name of Established District		30 Foundation Material concrete	
		31 Wall Construction frame with brick frame	
		32 Roof Type & Material flat/ asphalt	
		33 No. of Bays Front Side	
		34 Wall Treatment plaster & paint	
		35 Plan Shape rectangle	
		36 Changes (Explain in #42) Addition <input type="checkbox"/> Altered <input type="checkbox"/> Moved <input type="checkbox"/>	
		37 Condition Interior good Exterior very good	
		38 Preservation Underway? Yes <input type="checkbox"/> No <input checked="" type="checkbox"/>	
		39 Endangered? By What? Yes <input type="checkbox"/> No <input checked="" type="checkbox"/>	
		40 Visible from Public Road? Yes <input checked="" type="checkbox"/> No <input type="checkbox"/>	
		41 Distance from and Frontage on Road	
42 Further Description of Important Features			
43 History and Significance Mr. "Frenchie" Boggs had a grocery which burned in the 1930's He rebuilt the present frame structure.			
44 Description of Environment and Outbuildings			
45 Sources of Information Hugh Liesmann		46 Prepared by Belaka/Bowman	
		47 Organization MRPC	
48 Date 5/13/80		49 Revision Date(s)	
Maries County Atlas and Plat Book, Rockford Map Publishers, 1976			



COFFEE 2 1/2 LB 4.99
100% TEA BAGS 12.9
6 OZ. COFFEE CREAMER 8.99
2 LB SHORTENING 1.49

NOODLES
10 OZ
4.99

PEARS
29 OZ. 2.99

16 OZ
GREEN BEANS
TOMATOES
2.99

8 OZ
CARROT
BEET
PEAS CORN
2.99

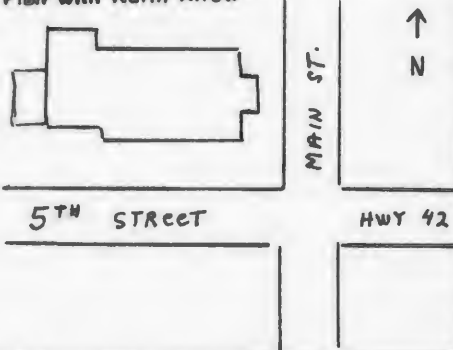
FRUIT MIX
45¢
CAN MILK
13 OZ 3.99

PAPER NAPK
49¢
FLOUR
5 LB. 1.99

DATSUN

Office of Historic Preservation, P.O. Box 176, Jefferson City, Missouri 65101

HISTORIC INVENTORY

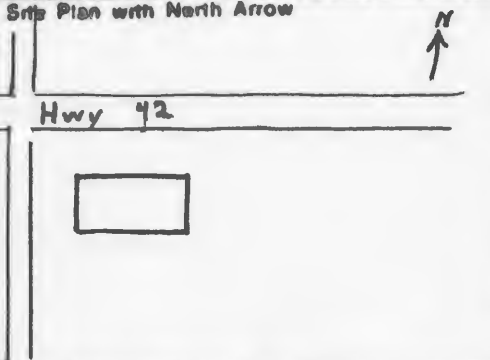
1 No 70.		4 Present Name(s) Visitation Church	
2 County Maries		5 Other Name(s)	
3 Location of Negatives MRPC			
6 Specific Location corner 5th and Main Vienna, Mo.		16 Thematic Category	
7 City or Town if Rural, Township & Vicinity Vienna		17 Date(s) or Period 1907	
8 Site Plan with North Arrow 		18 Style or Design	
		19 Architect or Engineer	
		20 Contractor or Builder catholic congregation of Vienna	
		21 Original Use, if apparent church	
		22 Present Use church	
		23 Ownership Public <input checked="" type="checkbox"/> Private <input type="checkbox"/>	
		24 Owner's Name & Address, if known Visitation Church Vienna, Mo. 65582	
9 Coordinates UTM		25 Open to Public? Yes <input checked="" type="checkbox"/> No <input type="checkbox"/>	
10 Building <input checked="" type="checkbox"/> Structure <input type="checkbox"/> Object <input type="checkbox"/>		26 Local Contact Person or Organization Visitation Church	
11 On National Register? Yes <input type="checkbox"/> No <input checked="" type="checkbox"/>		27 Other Surveys in Which Included none	
12 Is it Eligible? Yes <input type="checkbox"/> No <input checked="" type="checkbox"/>			
13 Part of Estab Hist Dist? Yes <input type="checkbox"/> No <input checked="" type="checkbox"/>			
14 District Potent'l? Yes <input type="checkbox"/> No <input checked="" type="checkbox"/>			
15 Name of Established District		28 No. of Stories three	
		29 Basement? full Yes <input checked="" type="checkbox"/> No <input type="checkbox"/>	
		30 Foundation Material concrete	
		31 Wall Construction textured concrete block	
		32 Roof Type & Material gable/shingle	
		33 No. of Bays Front Side	
		34 Wall Treatment	
		35 Plan Shape rectangle	
		36 Changes (Explain in #42) Addition <input checked="" type="checkbox"/> Altered <input type="checkbox"/> Moved <input type="checkbox"/>	
		37 Condition Interior excellent Exterior excellent	
		38 Preservation Underway? Yes <input checked="" type="checkbox"/> No <input type="checkbox"/>	
		39 Endangered? By What? Yes <input type="checkbox"/> No <input checked="" type="checkbox"/>	
		40 Visible from Public Road? Yes <input checked="" type="checkbox"/> No <input type="checkbox"/>	
		41 Distance from and Frontage on Road	
42 Further Description of Important Features Made of concrete blocks, manufactured locally by the parishoners with the aid of a machine or mold from St. Louis.			
Photo			
43 History and Significance This church was built between 1904 and 1907 by labor supplied by the congregation of the parish. The cement blocks were manufactured locally with a machine purchased for the purpose by the parish priest.			
44 Description of Environment and Outbuildings Church stands at the southeast corner of the city block in Vienna bordered on the north by 6th st, on the south by 5th St., on the west by Elm St., and on the east by Main St. Directly north of the church, about 25 feet away, is the church rectory, which predates the church. Diagonally across the block			
45 Sources of Information Sister Rita Ann Fry		46 Prepared by Bowman/Belaka	
		47 Organization MRPC	
Maries County Atlas and Plat Book, Rockford Map Publishers, 1976		48 Date 5/28/80	
		49 Revision Date(s)	

t.



Office of Historic Preservation, P.O. Box 176, Jefferson City, Missouri 65101

HISTORIC INVENTORY

1 No 77.		4 Present Name(s) Old Jail Museum-Vienna, Mo.	
2 County Maries		5 Other Name(s)	
3 Location of Negatives MRPC			
6 Specific Location 5th St.		16 Thematic Category	
		17 Date(s) or Period 1856	
7 City or Town If Rural, Township & Vicinity VIENNA		18 Style or Design	
8 Site Plan with North Arrow 		19 Architect or Engineer	
		20 Contractor or Builder	
		21 Original Use, if apparent	
		22 Present Use	
		23 Ownership Public <input type="checkbox"/> Private <input type="checkbox"/>	
		24 Owner's Name & Address, if known	
9 Coordinates UTM Lat Long		25 Open to Public? Yes <input type="checkbox"/> No <input type="checkbox"/>	
Site <input type="checkbox"/> Building <input type="checkbox"/>		26 Local Contact Person or Organization	
Structure <input type="checkbox"/> Object <input type="checkbox"/>		27 Other Surveys in Which Included	
11 On National Register? Yes <input type="checkbox"/> No <input checked="" type="checkbox"/>		28 No. of Stories	
12 Is it Eligible? Yes <input type="checkbox"/> No <input type="checkbox"/>		29 Basement? Yes <input type="checkbox"/> No <input type="checkbox"/>	
13 Part of Estab Hist Dist? Yes <input type="checkbox"/> No <input checked="" type="checkbox"/>		30 Foundation Material	
14 District Potent'l? Yes <input type="checkbox"/> No <input type="checkbox"/>		31 Wall Construction	
15 Name of Established District		32 Roof Type & Material	
		33 No. of Bays Front Side	
		34 Wall Treatment	
		35 Plan Shape	
		36 Changes (Explain in #42) Addition <input type="checkbox"/> Altered <input type="checkbox"/> Moved <input type="checkbox"/>	
		37 Condition Interior Exterior	
		38 Preservation Underway? Yes <input type="checkbox"/> No <input type="checkbox"/>	
		39 Endangered? By What? Yes <input type="checkbox"/> No <input type="checkbox"/>	
		40 Visible from Public Road? Yes <input checked="" type="checkbox"/> No <input type="checkbox"/>	
		41 Distance from and Frontage on Road	
42 Further Description of Important Features			
Photo			
43 History and Significance Built in 1856 of native limestone. Used as the residence of the Sheriff and his family for awhile. Two rooms downstairs, with a fireplace in each, which were used for the family. Two rooms upstairs which were the cells. The west cell is larger and more "spacious" than the east cell. There are two windows in the west cell, and a cell-type door. The east cell is known as the			
44 Description dungeon, with no windows, a steel door in addition to the regular cell door, and only a small window in the cell door through which the occupant could get his food.			
45 Sources of Information John Viessman Vienna, Mo.		46 Prepared by Bowman/Belaka	
Madolyn Baldwin Vienna, Mo.		47 Organization MRPC	
Maries County Atlas and Plat Book, Rockford Map Publishers, 1976		48 Date 8/5/80	
		49 Revision Date(s)	

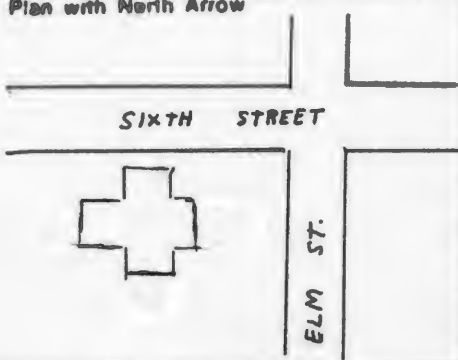




HARRIS COUNTY
This building is the site of the first school in Harris County, Texas. It was built in 1837 by the first settlers of the county. The building was used as a school until 1850, when it was abandoned. The building is now a ruin, but it is still standing. It is a good example of the early architecture of Harris County. The building is made of stone and has a steep gabled roof. It is covered in ivy. The building is located in the center of the county. It is a good example of the early architecture of Harris County. The building is made of stone and has a steep gabled roof. It is covered in ivy. The building is located in the center of the county.

Office of Historic Preservation, P.O. Box 176, Jefferson City, Missouri 65101

HISTORIC INVENTORY

1 No 69.		4 Present Name(s) Visitation School	
2 County Maries		5 Other Name(s)	
3 Location of Negatives MRPC			
6 Specific Location 6th St.		16 Thematic Category	
7 City or Town If Rural, Township & Vicinity Vienna		17 Date(s) or Period ca. 1920's	
8 Site Plan with North Arrow 		18 Style or Design	
		19 Architect or Engineer	
		20 Contractor or Builder congregation & Fred Break	
		21 Original Use, if apparent school	
		22 Present Use school	
9 Coordinates Lat _____ Long _____		23 Ownership Public <input type="checkbox"/> Private <input checked="" type="checkbox"/>	
Site <input type="checkbox"/> Building <input type="checkbox"/>		24 Owner's Name & Address. if known Visitation Church Vienna, Mo.	
11 On National Register? Yes <input type="checkbox"/> No <input checked="" type="checkbox"/>		25 Open to Public? Yes <input checked="" type="checkbox"/> No <input type="checkbox"/>	
12 Is it Eligible? Yes <input type="checkbox"/> No <input type="checkbox"/>		26 Local Contact Person or Organization Visitation Church	
13 Part of Estab Hist Dist? Yes <input type="checkbox"/> No <input checked="" type="checkbox"/>		27 Other Surveys in Which Included	
14 District Potent'l? Yes <input type="checkbox"/> No <input checked="" type="checkbox"/>			
15 Name of Established District		28 No. of Stories three	
		29 Basement? full Yes <input type="checkbox"/> No <input checked="" type="checkbox"/>	
		30 Foundation Material concrete	
		31 Wall Construction textured concrete blocks	
		32 Roof Type & Material tile/hip	
		33 No. of Bays Front _____ Side _____	
		34 Wall Treatment	
		35 Plan Shape CROSS	
		36 Changes (Explain in #42) Addition <input type="checkbox"/> Altered <input type="checkbox"/> Moved <input type="checkbox"/>	
		37 Condition Interior excellent Exterior excellent	
		38 Preservation Underway? Yes <input type="checkbox"/> No <input checked="" type="checkbox"/>	
		39 Endangered? By What? Yes <input type="checkbox"/> No <input checked="" type="checkbox"/>	
		40 Visible from Public Road? Yes <input checked="" type="checkbox"/> No <input type="checkbox"/>	
		41 Distance from and Frontage on Road	
42 Further Description of Important Features This school building is made of cement blocks manufactured, as is the Visitation Church (#70), by the local parish, on a machine-purchased in St. Louis by the parish priest. It is still used as a school.			
Photo			
43 History and Significance			
44 Description of Environment and Outbuildings			
45 Sources of Information Anthony Radel Maries County Atlas and Plat Book, Rockford Map Publishers, 1976		46 Prepared by Bowman/Belaka	
		47 Organization MRPC	
		48 Date 5/28/80	
		49 Revision Date(s)	



Office of Historic Preservation, P.O. Box 176, Jefferson City, Missouri 65101
HISTORIC INVENTORY

1 No 67.		4 Present Name(s) Ake Rowden Cabin	
2 County		5 Other Name(s)	
3 Location of Negatives Maries			
6 Specific Location CO. RD. 29		16 Thematic Category	
7 City or Town If Rural, Township & Vicinity Vienna		17 Date(s) or Period ca. 1850's	
8 Site Plan with North Arrow <div style="display: flex; align-items: center;"> <div style="text-align: center;"> <div style="border: 1px solid black; width: 30px; height: 30px; margin: 0 auto; display: flex; align-items: center; justify-content: center;">X</div> <div style="margin-top: 10px;">↑ N</div> </div> </div>		18 Style or Design half-dovetail notching	
9 Coordinates UTM Lat Long		19 Architect or Engineer	
10 Site II Building <input checked="" type="checkbox"/> Structure II Object II		20 Contractor or Builder Ake Rowden	
11 On National Register? Yes II No <input checked="" type="checkbox"/> 12 Is II Eligible? Yes II No II		21 Original Use, if apparent home	
13 Part of Estab Hist Dist? Yes II No <input checked="" type="checkbox"/> 14 District Potent'l? Yes II No <input checked="" type="checkbox"/>		22 Present Use none as yet	
15 Name of Established District		23 Ownership Public <input checked="" type="checkbox"/> Private II	
		24 Owner's Name & Address, if known City of Vienna Vienna, Mo. 65582	
		25 Open to Public? not yet Yes II No II	
		26 Local Contact Person or Organization John Viessman	
		27 Other Surveys in Which Included unknown	
		28 No. of Stories two	
		29 Basement? Yes II No <input checked="" type="checkbox"/>	
		30 Foundation Material limestone blocks	
		31 Wall Construction log	
		32 Roof Type & Material gable/tin	
		33 No. of Bays Front Side	
		34 Wall Treatment hewed logs, chinking	
		35 Plan Shape rectangle	
		36 Changes (Explain in #42) Addition II Altered II Moved <input checked="" type="checkbox"/>	
		37 Condition Interior will be good Exterior excellent so far	
		38 Preservation Underway? Yes <input checked="" type="checkbox"/> No II	
		39 Endangered? By What? Yes II No II	
		40 Visible from Public Road? Yes <input checked="" type="checkbox"/> No II	
		41 Distance from and Frontage on Road	
42 Further Description of Important Features Cabin built in 1850's by local settler. Consisted of a double-pen house with open breezeway. two storey, with access to the second storey via the porch and stairs outside the building. Modified early to include a chimney in the			
43 History and Significance Believed to be original log cabin built in Vienna, ca. 1850's, by "Ake" Rowden, early settler who joined the gold rush with a partner, made several thousand dollars, and returned to Vienna. Rowden's partner died while away from Vienna. Rowden split the money he had made with his partner's widow. He also built this			
44 Description of Environment and Outbuildings Cabin is in the process of restoration at the Vienna City Park.			
45 Sources of Information John Viessman Maries County Atlas and Plat Book, Rockford Map Publishers, 1976		46. Prepared by Bowman/Belaka	
		47 Organization MRPC	
		48 Date 5/28/80	
		49 Revision Date(s)	

AKE Rowden Cabin

#42. (con't.)

breezeway with fireplaces in both sections. Cabin was sided with clap boards at some point, which preserved the log walls. Moved in 1907 "with one horse", intact, to a point about 150ft. south of the original site. Cabin was used for hay storage. Dismantled in mid 1970s and removed to its present site. Cabin is in the process of restoration with only local funds.

#43.(con't)

There is some evidence that a Dr.Latham built the house or cabin, which conflicts with the early evidence that it was built by Mr.Rowden. Dr.Latham was an early doctor in the area. His association with the area dates from roughly the same period as Mr.Rowden's.

An interesting sidelight on Ake Rowden is that, in the election of 1860, he was one fo only seven voters who cast their ballots for Abraham Lincoln in Maries County, out of a total of 509 votes cast.

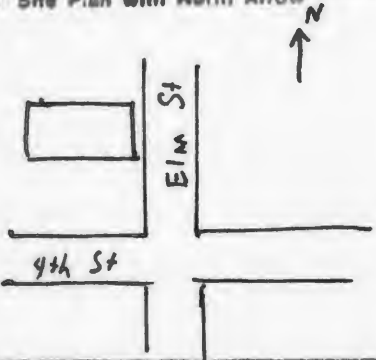
Ake E. Rowden
(History)

Ake E. Rowden, born in east Tennessee January 25, 1818, made the various moves with the rest of the family. His first wife was Catherine, daughter of George Hill, who was born December 18, 1824, and died November 27, 1867. He followed farming the first several years of his married life, and later joined the gold rush to California with Oliver Holmes, great-grandfather of W.H. Holmes of Vienna, as a partner. The venture was successful and the partners made quite a bit of money and were planning to come home when Mr. Holmes died of pneumonia, after which Ake Rowden closed up their affairs, settled the estate, which consisted of about seven thousand dollars, and brought it home with him, making a fifty-fifty settlement with his partner's widow. He reached Missouri in time to be a member of the first County Court of Maries County, and thereafter followed farming and merchandising until the late sixties or early seventies, when the extension of the Frisco Railroad west from Rolla induced him to locate at Dixon. He spent the remainder of his life and died sometime in the late seventies.





HISTORIC INVENTORY


1 No 73.		4 Present Name(s) Western Wuto Store	
2 County Maries		5 Other Name(s)	
3 Location of Negatives MRPC			
6 Specific Location Elm St.		16 Thematic Category	
		17 Date(s) or Period	
7 City or Town If Rural, Township & Vicinity Vienna		18 Style or Design	
8 Site Plan with North Arrow 		19 Architect or Engineer	
		20 Contractor or Builder	
9 Coordinates Lat _____ Long _____		21 Original Use, if apparent commercial-appliance dealership	
		22 Present Use commercial	
10 UTM Site II Building II Structure II Object II		23 Ownership Public II Private XX	
		24 Owner's Name & Address, if known unknown	
11 On National Register? Yes II No XX		25 Open to Public? Yes XX No XX	
		26 Local Contact Person or Organization	
12 Is II Eligible? Yes II No XX		27 Other Surveys in Which Included	
13 Part of Estab Hist Dist? Yes II No XX		28 No. of Stories	
14 District Potent'l? Yes II No XX		29 Basement? Yes II No XX	
15 Name of Established District		30 Foundation Material concrete	
		31 Wall Construction concrete block	
		32 Roof Type & Material very low gable, tin	
		33 No. of Bays Front _____ Side _____	
		34 Wall Treatment	
		35 Plan Shape rectangle	
		36 Changes (Explain in #42) Addition II Altered II Moved II	
		37 Condition Interior good Exterior good	
		38 Preservation Underway? Yes XX No XX	
		39 Endangered? By What? Yes II No XX	
		40 Visible from Public Road? Yes XX No XX	
		41 Distance from and Frontage on Road	
42 Further Description of Important Features Building is a utilitarian structure constructed of concrete blocks and is of little or no historical value. It is included to show the variety of structures found even in a very small town such as Vienna.			
Photo			
43 History and Significance			
44 Description of Environment and Outbuildings			
45 Sources of Information Field observation MRPC map of Vienna		46 Prepared by Belaka	
		47 Organization MRPC	
48 Date		49 Revision Date(s)	
Maries County Atlas and Plat Book, Rockford Map Publishers, 1976			

WESTERN AUTO



Office of Historic Preservation, P.O. Box 176, Jefferson City, Missouri 65101

HISTORIC INVENTORY

1 No 65.		4 Present Name(s) Louise Goeller Home	
2 County Maries		5 Other Name(s)	
3 Location of Negatives MRPC			
6 Specific Location Mo. Hwy 42 West		16 Thematic Category	
		17 Date(s) or Period ca. 1800's	
7 City or Town If Rural, Township & Vicinity Vienna, Mo.		18 Style or Design	
8 Site Plan with North Arrow 		19 Architect or Engineer	
		20 Contractor or Builder	
		21 Original Use, if apparent dwelling	
		22 Present Use dwelling	
9 Coordinates UTM Lat Long		23 Ownership Public <input type="checkbox"/> Private <input checked="" type="checkbox"/>	
10 Site <input type="checkbox"/> Building <input checked="" type="checkbox"/> Structure <input type="checkbox"/> Object <input type="checkbox"/>		24 Owner's Name & Address, if known Louise Goeller	
11 On National Register? Yes <input type="checkbox"/> No <input checked="" type="checkbox"/>		25 Open to Public? Yes <input type="checkbox"/> No <input checked="" type="checkbox"/>	
12 Is It Eligible? Yes <input type="checkbox"/> No <input type="checkbox"/>		26 Local Contact Person or Organization	
13 Part of Estab Hist Dist? Yes <input type="checkbox"/> No <input checked="" type="checkbox"/>		27 Other Surveys in Which Included unknown	
14 District Potent'l? Yes <input type="checkbox"/> No <input type="checkbox"/>			
15 Name of Established District		28 No. of Stories one	
		29 Basement? Yes <input type="checkbox"/> No <input checked="" type="checkbox"/>	
		30 Foundation Material limestone & concrete	
		31 Wall Construction log/frame	
		32 Roof Type & Material gable/tin	
		33 No. of Bays Front 3 Side	
		34 Wall Treatment siding	
		35 Plan Shape rectangle	
		36 Changes (Explain in #42) Addition <input type="checkbox"/> Altered <input type="checkbox"/> Moved <input type="checkbox"/>	
		37 Condition Interior good Exterior good	
		38 Preservation Underway? Yes <input type="checkbox"/> No <input checked="" type="checkbox"/>	
		39 Endangered? By What? Yes <input type="checkbox"/> No <input checked="" type="checkbox"/>	
		40 Visible from Public Road? Yes <input checked="" type="checkbox"/> No <input type="checkbox"/>	
		41 Distance from and Frontage on Road	
42 Further Description of Important Features			
43 History and Significance Originally a saddlebag house. Logs still visible in attic. Asbestos shingles and rear portions later additions.			
44 Description of Environment and Outbuildings Small log shed next to house, built in 1920's.			
45 Sources of Information Louise Goeller Vienna, Mo. Maries Co. Records Office of the Circuit Clerk & Recorder Field observation M.R.P.C. map of Vienna, Mo. Maries County Atlas and Plat Book, Rockford Map Publishers, 1976		46 Prepared by Bowman/Belaka 47 Organization MRPC 48 Date 8/19/80 49 Revision Date(s)	

Photo



Office of Historic Preservation, P.O. Box 176, Jefferson City, Missouri 65101



HISTORIC INVENTORY

1 No 66.		4 Present Name(s) Louise Goeller shed	
2 County Maries		5 Other Name(s)	
3 Location of Negatives MRPC			
6 Specific Location Mo. Hwy 42 West		16 Thematic Category	
7 City or Town If Rural, Township & Vicinity Vienna, Mo.		17 Date(s) or Period ca.1880-1900	
8 Site Plan with North Arrow <div style="display: flex; align-items: center;"> <div style="text-align: center; margin-right: 10px;"> ↑ N </div> <div style="border: 1px solid black; width: 100px; height: 100px; position: relative;"> <div style="position: absolute; top: 50%; left: 50%; transform: translate(-50%, -50%); font-size: 2em;">x</div> </div> </div>		18 Style or Design	
<div style="border: 1px solid black; width: 100px; height: 100px; margin: 10px auto;"></div>		19 Architect or Engineer	
		20 Contractor or Builder addition by John Goeller	
<div style="border: 1px solid black; width: 100px; height: 100px; margin: 10px auto;"></div>		21 Original Use, if apparent shed	
<div style="border: 1px solid black; width: 100px; height: 100px; margin: 10px auto;"></div>		22 Present Use shed	
<div style="border: 1px solid black; width: 100px; height: 100px; margin: 10px auto;"></div>		23 Ownership Public <input type="checkbox"/> Private <input checked="" type="checkbox"/>	
<div style="border: 1px solid black; width: 100px; height: 100px; margin: 10px auto;"></div>		24 Owner's Name & Address, if known Louise Goeller Vienna, Mo.	
<div style="border: 1px solid black; width: 100px; height: 100px; margin: 10px auto;"></div>		25 Open to Public? Yes <input type="checkbox"/> No <input checked="" type="checkbox"/>	
<div style="border: 1px solid black; width: 100px; height: 100px; margin: 10px auto;"></div>		26 Local Contact Person or Organization	
<div style="border: 1px solid black; width: 100px; height: 100px; margin: 10px auto;"></div>		27 Other Surveys in Which Included unknown	
9 Coordinates UTM Lat Long		28 No. of Stories one	
<div style="display: flex; justify-content: space-around;"> <div>Site <input type="checkbox"/> Building <input type="checkbox"/></div> <div>Structure <input type="checkbox"/> Object <input type="checkbox"/></div> </div>		29 Basement? Yes <input type="checkbox"/> No <input checked="" type="checkbox"/>	
11 On National Register? Yes <input type="checkbox"/> No <input checked="" type="checkbox"/>		30 Foundation Material concrete	
12 Is it Eligible? Yes <input type="checkbox"/> No <input type="checkbox"/>		31 Wall Construction log	
13 Part of Estab. Hist. Dist.? Yes <input type="checkbox"/> No <input checked="" type="checkbox"/>		32 Roof Type & Material gable/tin	
14 District Potent'l? Yes <input type="checkbox"/> No <input type="checkbox"/>		33 No. of Bays Front Side	
15 Name of Established District		34 Wall Treatment vertical boards & batten	
		35 Plan Shape rectangle	
		36 Changes (Explain in #42) Addition <input type="checkbox"/> Altered <input type="checkbox"/> Moved <input type="checkbox"/>	
		37 Condition Interior <u>fair</u> Exterior <u>fair</u>	
		38 Preservation Underway? Yes <input type="checkbox"/> No <input type="checkbox"/>	
		39 Endangered? By What? Yes <input type="checkbox"/> No <input checked="" type="checkbox"/>	
		40 Visible from Public Road? Yes <input checked="" type="checkbox"/> No <input type="checkbox"/>	
		41 Distance from and Frontage on Road	
42 Further Description of Important Features <div style="display: flex;"> <div style="flex: 1;"> <p>Addition of shed was made in the 1920's and the building was sided at that time by John Goeller.</p> <p>Main house was originally a saddlebag log building. Logs are still visible in attic. Asbestos shingles and rear portions later additions.</p> </div> <div style="flex: 1; text-align: center; border: 1px solid black; height: 100px;"> Photo </div> </div>			
43 History and Significance Main log structure (now enclosed in main house) is believed to be over 100 years old.			
44 Description of Environment and Outbuildings (see above)			
45 Sources of Information Louise Goeller Vienna, Mo.		46 Prepared by Bowman/Belaka	
Field observation		47 Organization MRPC	
Maries County Plat Book		48 Date 8/19/80	
Rockford Map Publishers, 1976		49 Revision Date(s)	



Office of Historic Preservation, P.O. Box 176, Jefferson City, Missouri 65101

HISTORIC INVENTORY

1 Title 74.		4 Present Name(s) House on Hwy 42	
2 County Maries		5 Other Name(s)	
3 Location of Negatives MRPC			
6 Specific Location		16 Thematic Category	28 No. of Stories 2
7 City or Town If Rural, Township & Vicinity Vienna		17 Date(s) or Period ca 1930	29 Basement? Yes <input type="checkbox"/> No <input type="checkbox"/>
8 Site Plan with North Arrow 		18 Style or Design	30 Foundation Material limestone
		19 Architect or Engineer	31 Wall Construction frame
		20 Contractor or Builder	32 Roof Type & Material gable/shingle
		21 Original Use, if apparent dwelling	33 No. of Bays Front Side
		22 Present Use dwelling	34 Wall Treatment asbestos shingle
		23 Ownership Public <input type="checkbox"/> Private <input type="checkbox"/>	35 Plan Shape
		24 Owner's Name & Address, if known unknown	36 Changes (Explain in #42) Addition <input type="checkbox"/> Altered <input type="checkbox"/> Moved <input type="checkbox"/>
9 Coordinates UTM Lat Long		25 Open to Public? Yes <input type="checkbox"/> No <input type="checkbox"/>	37 Condition Interior good Exterior good
Site <input type="checkbox"/> Building <input type="checkbox"/>		26 Local Contact Person or Organization	38 Preservation Underway? Yes <input type="checkbox"/> No <input type="checkbox"/>
Structure <input type="checkbox"/> Object <input type="checkbox"/>		27 Other Surveys in Which Included unknown	39 Endangered? By What? Yes <input type="checkbox"/> No <input type="checkbox"/>
11 On National Register? Yes <input type="checkbox"/> No <input type="checkbox"/>	12 Is It Eligible? Yes <input type="checkbox"/> No <input type="checkbox"/>		40 Visible from Public Road? Yes <input type="checkbox"/> No <input type="checkbox"/>
13 Part of Estab Hist Dist? Yes <input type="checkbox"/> No <input type="checkbox"/>	14 District Potent'l? Yes <input type="checkbox"/> No <input type="checkbox"/>		41 Distance from and Frontage on Road
15 Name of Established District			
42 Further Description of Important Features			
43 History and Significance			
44 Description of Environment and Outbuildings			
45 Sources of Information Field observation		46 Prepared by Belaka	
		47 Organization MRPC	
48 Date		49 Revision Date(s)	
Maries County Atlas and Plat Book, Rockford Map Publishers, 1976			

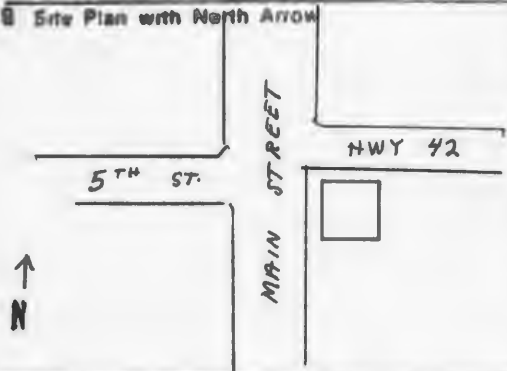


HISTORIC INVENTORY

1 No 94.		4 Present Name(s) John A. Duncan Home	
2 County Maries		5 Other Name(s)	
3 Location of Negatives MRPC			
6 Specific Location Hwy. 42		16 Thematic Category	
		17 Date(s) or Period ca. 1900's	
7 City or Town If Rural, Township & Vicinity Vienna		18 Style or Design	
8 Site Plan with North Arrow <div style="border: 1px solid black; padding: 5px; display: inline-block;"> GRAVEL RD. <div style="border: 1px solid black; width: 30px; height: 30px; margin: 10px auto;"></div> <div style="writing-mode: vertical-rl; transform: rotate(180deg); position: absolute; right: -20px; top: 50%; transform: translateY(-50%);">HWY 42</div> <div style="position: absolute; right: -20px; top: 50%; transform: translateY(-50%);">← N</div> </div>		19. Architect or Engineer	
		20. Contractor or Builder Felker	
		21. Original Use, if apparent dwelling	
		22 Present Use dwelling	
		23 Ownership Public <input type="checkbox"/> Private <input checked="" type="checkbox"/>	
		24 Owner's Name & Address, if known John A. Duncan Rt. 3, Box 2 Vienna, Mo.	
9 Coordinates Lat _____ Long _____		25 Open to Public? Yes <input type="checkbox"/> No <input checked="" type="checkbox"/>	
<div style="display: flex; justify-content: space-between;"> <div>Site <input type="checkbox"/> Building <input type="checkbox"/></div> <div>Structure <input type="checkbox"/> Object <input type="checkbox"/></div> </div>		26 Local Contact Person or Organization	
11 On National Register? Yes <input type="checkbox"/> No <input checked="" type="checkbox"/> 12 Is it Eligible? Yes <input type="checkbox"/> No <input type="checkbox"/>		27. Other Surveys in Which Included unknown	
13 Part of Estab. Hist. Dist.? Yes <input type="checkbox"/> No <input checked="" type="checkbox"/>		28 No. of Stories Two	
14 District Potent'l? Yes <input type="checkbox"/> No <input type="checkbox"/>		29 Basement? $\frac{1}{2}$ Yes <input checked="" type="checkbox"/> No <input type="checkbox"/>	
15 Name of Established District		30 Foundation Material limestone block	
		31 Wall Construction wood frame	
		32. Roof Type & Material /shingles	
		33 No. of Bays Front _____ Side _____	
		34. Wall Treatment clapboard	
		35 Plan Shape rectangle	
		36 Changes (Explain in #42) Addition <input type="checkbox"/> Altered <input type="checkbox"/> Moved <input type="checkbox"/>	
		37 Condition Interior <u>excellent</u> Exterior <u>excellent</u>	
		38 Preservation Underway? Yes <input checked="" type="checkbox"/> No <input type="checkbox"/>	
		39 Endangered? By What? Yes <input type="checkbox"/> No <input checked="" type="checkbox"/>	
		40 Visible from Public Road? Yes <input checked="" type="checkbox"/> No <input type="checkbox"/>	
		41 Distance from and Frontage on Road	
42 Further Description of Important Features House is being 'restored' somewhat inside and out. Basement was added in 1950's.			
<div style="border: 1px solid black; width: 100px; height: 100px; margin: 0 auto; transform: rotate(45deg); transform-origin: center;"> <div style="border: 1px solid black; width: 100px; height: 100px; position: relative;"> Photo </div> </div>			
43 History and Significance Felker originally owned this house, and Humphreys next. Felker built the house for \$6,300.00 in the early 1900's.			
44 Description of Environment and Outbuildings			
45 Sources of Information Mrs. John A. Duncan Vienna, Mo.		46. Prepared by Belaka	
		47 Organization MRPC	
		48 Date 6/3/80	
		49 Revision Date(s)	

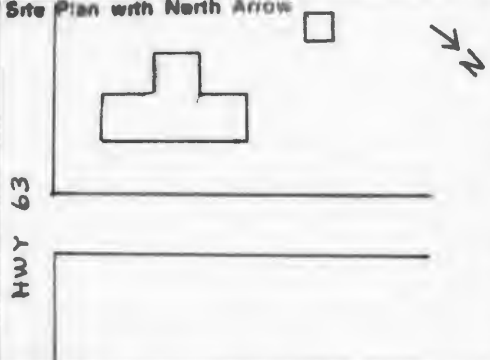


HISTORIC INVENTORY

1 No 95.		4 Present Name(s) Lemberger Company	
2 County Maries		5 Other Name(s)	
3 Location of Negatives MRPC			
6 Specific Location Hwy. 42 <div style="text-align: right;">ca.</div>		16 Thematic Category	
		17 Date(s) or Period 1907	
7 City or Town If Rural, Township & Vicinity Vienna		18 Style or Design	
8 Site Plan with North Arrow 		19 Architect or Engineer	
		20 Contractor or Builder	
9 Coordinates Lat _____ Long _____		21 Original Use, if apparent newspaper office & Home (rectory)	
10 UTM Site II Building IX Structure II Object II		22 Present Use commercial office	
11 On National Register? Yes II No IX		23 Ownership Public II Private IX	
12 Is II Eligible? Yes II No II		24 Owner's Name & Address, if known Robert & Beverly Lemberger Vienna, Mo.	
13 Part of Estab. Hist Dist? Yes II No IX		25 Open to Public? Yes II No IX	
14 District Potent'l? Yes II No II		26 Local Contact Person or Organization	
15 Name of Established District		27 Other Surveys in Which Included unknown	
42 Further Description of Important Features Walls are concrete blocks, textured with ornate filigree at the corners. This may have been two separate buildings at one time as there is a definite separation line down the center of the building and changes in the block design from one half to the other.		Photo	
43 History and Significance Started as a newspaper office (The Home Journal). Built by the local priest who bought a block machine and cast the blocks on the spot. The church, which is just diagonally across from this structure, is made from the same cast blocks.			
44 Description of Environment and Outbuildings			
45 Sources of Information Robert and Beverly Lemberger Vienna, Mo.		46 Prepared by Bowman/Belaka	
Maries County Atlas and Plat Book, Rockford Map Publishers, 1976		47 Organization MRPC	
		48 Date 5/28/80 49 Revision Date(?)	




HISTORIC INVENTORY

1 No 79.		4 Present Name(s) Tom Parker Home					
2 County Maries		5 Other Name(s)					
3 Location of Negatives MRPC							
6 Specific Location Hwy. 63		16 Thematic Category					
		17 Date(s) or Period					
7 City or Town Vienna If Rural, Township & Vicinity		18 Style or Design					
8 Site Plan with North Arrow 		19 Architect or Engineer					
		20 Contractor or Builder					
		21 Original Use, if apparent					
		22 Present Use residential					
9 Coordinates UTM Lat _____ Long _____		23 Ownership Public <input type="checkbox"/> Private <input checked="" type="checkbox"/>					
<table border="1" style="width: 100%; border-collapse: collapse;"> <tr> <td style="width: 50%;">11 On National Register? Yes <input type="checkbox"/> No <input checked="" type="checkbox"/></td> <td style="width: 50%;">12 Is it Eligible? Yes <input type="checkbox"/> No <input type="checkbox"/></td> </tr> <tr> <td>13 Part of Estab Hist Dist? Yes <input type="checkbox"/> No <input checked="" type="checkbox"/></td> <td>14 District Potent'l? Yes <input type="checkbox"/> No <input type="checkbox"/></td> </tr> </table>		11 On National Register? Yes <input type="checkbox"/> No <input checked="" type="checkbox"/>	12 Is it Eligible? Yes <input type="checkbox"/> No <input type="checkbox"/>	13 Part of Estab Hist Dist? Yes <input type="checkbox"/> No <input checked="" type="checkbox"/>	14 District Potent'l? Yes <input type="checkbox"/> No <input type="checkbox"/>	24 Owner's Name & Address, if known Tom Parker Belle, Mo.	
11 On National Register? Yes <input type="checkbox"/> No <input checked="" type="checkbox"/>	12 Is it Eligible? Yes <input type="checkbox"/> No <input type="checkbox"/>						
13 Part of Estab Hist Dist? Yes <input type="checkbox"/> No <input checked="" type="checkbox"/>	14 District Potent'l? Yes <input type="checkbox"/> No <input type="checkbox"/>						
15 Name of Established District		25 Open to Public? Yes <input type="checkbox"/> No <input checked="" type="checkbox"/>					
42 Further Description of Important Features Two center chimneys and another one on the back addition. Rumor has it that this is a very old house.		26 Local Contact Person or Organization unknown					
43 History and Significance		27 Other Surveys in Which Included					
44 Description of Environment and Outbuildings Large shed in back.		28 No. of Stories one					
45 Sources of Information Maie Eads Vienna, Mo. Maries County Atlas and Plat Book, Rockford Map Publishers, 1976		29 Basement? partial Yes <input checked="" type="checkbox"/> No <input type="checkbox"/>					
		30 Foundation Material rock (blocks)					
		31 Wall Construction wood frame					
		32 Roof Type & Material gable/tin					
		33 No. of Bays Front Side					
		34 Wall Treatment clapboard					
		35 Plan Shape T-shape					
		36 Changes (Explain in #42) Addition <input type="checkbox"/> Altered <input type="checkbox"/> Moved <input type="checkbox"/>					
		37 Condition Interior _____ Exterior fair					
		38 Preservation Underway? Yes <input type="checkbox"/> No <input checked="" type="checkbox"/>					
		39 Endangered? By What? Yes <input type="checkbox"/> No <input type="checkbox"/>					
		40 Visible from Public Road? Yes <input checked="" type="checkbox"/> No <input type="checkbox"/>					
		41 Distance from and Frontage on Road					
		Photo					
46 Prepared by Bowman/Belaka		47 Organization MRPC					
48 Date 7/25/80		49 Revision Date(s)					



HISTORIC INVENTORY

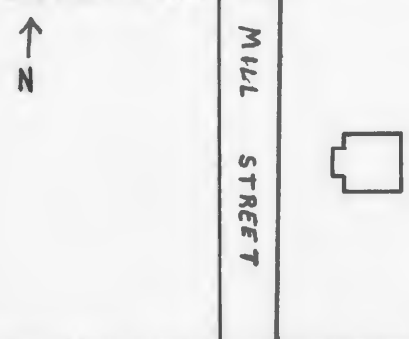

1 No 91.		4 Present Name(s) Strattman Home	
2 County Maries		5 Other Name(s)	
3 Location of Negatives MRPC			
6 Specific Location Hwy. 63		16 Thematic Category	
		17 Date(s) or Period 1930	
7 City or Town If Rural, Township & Vicinity Vienna		18 Style or Design	
8 Site Plan with North Arrow 		19 Architect or Engineer	
		20 Contractor or Builder	
		21 Original Use, if apparent dwelling	
		22 Present Use dwelling	
23 Ownership Public <input type="checkbox"/> Private <input checked="" type="checkbox"/>		26 No. of Stories one	
24 Owner's Name & Address, if known Herman Strattman Vienna, Mo.		29 Basement? Yes <input type="checkbox"/> No <input checked="" type="checkbox"/>	
25 Open to Public? Yes <input type="checkbox"/> No <input checked="" type="checkbox"/>		30 Foundation Material limestone blocks	
26 Local Contact Person or Organization		31 Wall Construction frame	
27 Other Surveys in Which Included none		32 Roof Type & Material gable/tshingles	
		33 No. of Bays Front Side	
		34 Wall Treatment clapboard	
		35 Plan Shape	
		36 Changes (Explain in #42) Addition <input type="checkbox"/> Altered <input type="checkbox"/> Moved <input type="checkbox"/>	
		37 Condition Interior _____ Exterior _____	
		38 Preservation Underway? Yes <input type="checkbox"/> No <input checked="" type="checkbox"/>	
		39 Endangered? By What? Yes <input type="checkbox"/> No <input checked="" type="checkbox"/>	
		40 Visible from Public Road? Yes <input checked="" type="checkbox"/> No <input type="checkbox"/>	
		41 Distance from and Frontage on Road	
42 Further Description of Important Features			
43 History and Significance			
44 Description of Environment and Outbuildings			
45 Sources of Information		46 Prepared by Bowman/Belaka	
Field observation MRPC Map of Vienna		47 Organization MRPC	
Maries County and Atlas and Plat Book, Rockford Map Publishers, 1976		48 Date 9/5/80	
		49 Revision Date(s)	


Photo



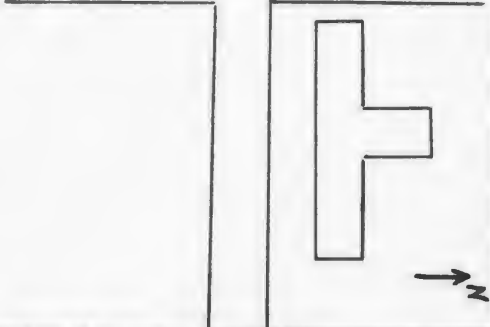
Office of Historic Preservation, P. O. Box 176, Jefferson City, Missouri 65101

HISTORIC INVENTORY

1 No 81.		4 Present Name(s) Carl & Madolyn Baldwin home	
2 County Maries		5 Other Name(s)	
3 Location of Negatives MRPC			
6 Specific Location Mill & 2nd Streets		16 Thematic Category	28 No. of Stories two
7 City or Town If Rural, Township & Vicinity Vienna		17 Date(s) or Period 1938	29 Basement? Yes <input checked="" type="checkbox"/> No <input type="checkbox"/>
8 Site Plan with North Arrow 		18 Style or Design	30 Foundation Material concrete
		19 Architect or Engineer	31 Wall Construction frame
		20 Contractor or Builder Lucy Terry Henderson	32 Roof Type & Material gable/shingles
		21 Original Use, if apparent dwelling	33 No. of Bays Front Side
		22 Present Use	34 Wall Treatment clapboard
		23 Ownership Public <input type="checkbox"/> Private <input checked="" type="checkbox"/>	35 Plan Shape
		24 Owner's Name & Address, if known Carl & Madolyn Baldwin	36 Changes (Explain in #42) Addition <input type="checkbox"/> Altered <input type="checkbox"/> Moved <input type="checkbox"/>
9 Coordinates Let Long		25 Open to Public? Yes <input type="checkbox"/> No <input checked="" type="checkbox"/>	37 Condition Interior good Exterior good
11 On National Register? Yes <input type="checkbox"/> No <input checked="" type="checkbox"/> 12 Is it Eligible? Yes <input type="checkbox"/> No <input type="checkbox"/>		26 Local Contact Person or Organization	38 Preservation Underway? Yes <input type="checkbox"/> No <input checked="" type="checkbox"/>
13 Part of Estab. Hist. Dist.? Yes <input type="checkbox"/> No <input checked="" type="checkbox"/> 14 District Potent'l? Yes <input type="checkbox"/> No <input type="checkbox"/>		27 Other Surveys in Which Included none	39 Endangered? By What? Yes <input type="checkbox"/> No <input checked="" type="checkbox"/>
15 Name of Established District			40 Visible from Public Road? Yes <input checked="" type="checkbox"/> No <input type="checkbox"/>
			41 Distance from and Frontage on Road
42 Further Description of Important Features			
43 History and Significance Madolyn Baldwin is considered to be a very good source of early history information for the town of Vienna.			
44 Description of Environment and Outbuildings			
45 Sources of Information Field observation Madolyn & Carl Baldwin Map of Vienna (M.R.P.C.) Maries County Atlas and Plat Book, Rockford Map Publishers, 1976		46 Prepared by Bowman/Belaka 47 Organization MRPC 48 Date 8/5/80 49 Revision Date(s)	

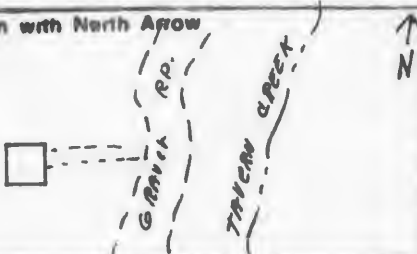


HISTORIC INVENTORY

1 No 80,		4 Present Name(s) Langenberg Hat Company	
2 County Maries		5 Other Name(s)	
3 Location of Negatives MRPC			
6 Specific Location		16 Thematic Category	
		17 Date(s) or Period	
7 City or Town Vienna If Rural, Township & Vicinity		18 Style or Design	
8 Site Plan with North Arrow 		19 Architect or Engineer	
		20 Contractor or Builder	
		21 Original Use, if apparent hat factory	
		22 Present Use same	
		23 Ownership Public <input type="checkbox"/> Private <input checked="" type="checkbox"/>	
		24 Owner's Name & Address, if known Langenberg Hat Co. P.O.Box 204 Vienna, Mo.	
9 Coordinates UTM Lat Long		25 Open to Public? Yes <input checked="" type="checkbox"/> No <input type="checkbox"/>	
10 Site <input checked="" type="checkbox"/> Building <input checked="" type="checkbox"/> Structure <input type="checkbox"/> Object <input type="checkbox"/>		26 Local Contact Person or Organization	
11 On National Register? Yes <input type="checkbox"/> No <input checked="" type="checkbox"/>		27 Other Surveys in Which Included unknown	
12 Is It Eligible? Yes <input type="checkbox"/> No <input type="checkbox"/>			
13 Part of Estab Hist Dist? Yes <input type="checkbox"/> No <input checked="" type="checkbox"/>			
14 District Potent'l? Yes <input type="checkbox"/> No <input type="checkbox"/>			
15 Name of Established District			
42 Further Description of Important Features		Photo	
43 History and Significance Has been in operation 26 years, with 50-55 people employed. Fur is cut off the pelts and cleaned and sent to the New Haven plant to be finished. They make nice cowboy hats.			
44 Description of Environment and Outbuildings			
45 Sources of Information Marie Crum Vienna, Mo. Maries County Atlas and Plat Book, Rockford Map Publishers, 1976		46 Prepared by Belaka/Bewman	
		47 Organization MRPC	
		48 Date 8/19/80	
		49 Revision Date(s)	



Office of Historic Preservation, P.O. Box 176, Jefferson City, Missouri 65101
HISTORIC INVENTORY

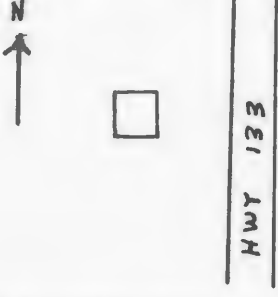

1 No 20.		4 Present Name(s) No Trespassing	
2 County Maries		5 Other Name(s)	
3 Location of Negatives MRPC			
6 Specific Location Sect. 29-T40N-R11W Hwy. 42		16 Thematic Category	
		17 Date(s) or Period	
7 City or Town Boone If Rural, Township & Vicinity		18 Style or Design	
8 Site Plan with North Arrow 		19 Architect or Engineer	
		20 Contractor or Builder	
9 Coordinates UTM Lat Long		21 Original Use, if apparent	
10 Site II Building or Structure II Object II		22 Present Use vacant	
11 On National Register? Yes II No II		23 Ownership Public II Private II	
12 Is It Eligible? Yes II No II		24 Owner's Name & Address, if known	
13 Part of Estab Hist Dist? Yes II No II		25 Open to Public? Yes II No II	
14 District Potent'l? Yes II No II		26 Local Contact Person or Organization	
15 Name of Established District		27 Other Surveys in Which Included unknown	
42 Further Description of Important Features A profusion of no trespassing signs surrounds this house and property.		Photo	
43 History and Significance			
44 Description of Environment and Outbuildings			
45 Sources of Information Field observation		46 Prepared by Belaka	
Maries County Atlas and Plat Book, Rockford Map publishers, 1976		47 Organization MRPC	
		48 Date 9/25/80 49 Revision Date(s)	





Office of Historic Preservation, P.O. Box 176, Jefferson City, Missouri 65101

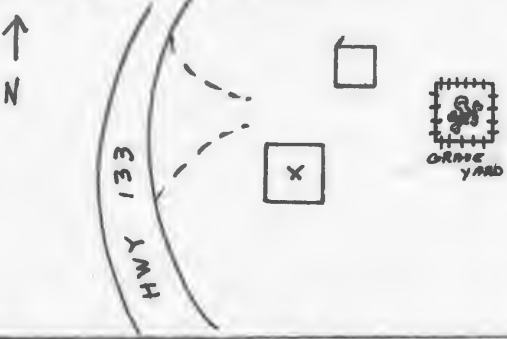
HISTORIC INVENTORY

1 No 19.		4 Present Name(s) Joe Brune-corn crib	
2 County Maries		5 Other Name(s)	
3 Location of Negatives MRPC			
6 Specific Location Hwy. 133 Sect. 35-R11W-T40N		16 Thematic Category	
7 City or Town If Rural, Township & Vicinity Boone Twp.		17 Date(s) or Period	
8 Site Plan with North Arrow <div style="text-align: center;">  </div>		18 Style or Design half-dovetail	
9 Coordinates UTM Lat Long		19 Architect or Engineer	
10 Site II Building <input type="checkbox"/> Structure II Object <input type="checkbox"/>		20 Contractor or Builder	
11 On National Register? Yes <input type="checkbox"/> No <input checked="" type="checkbox"/>		21 Original Use, if apparent	
12 Is II Eligible? Yes <input type="checkbox"/> No <input type="checkbox"/>		22 Present Use hay barn	
13 Part of Estab Hist Dist? Yes <input type="checkbox"/> No <input checked="" type="checkbox"/>		23 Ownership Public <input type="checkbox"/> Private <input checked="" type="checkbox"/>	
14 District Potent'l? Yes <input type="checkbox"/> No <input type="checkbox"/>		24 Owner's Name & Address, if known Joe Brune	
15 Name of Established District		25 Open to Public? Yes <input type="checkbox"/> No <input checked="" type="checkbox"/>	
42 Further Description of Important Features		26 Local Contact Person or Organization	
43 History and Significance		27 Other Surveys in Which Included unknown	
44 Description of Environment and Outbuildings Small farm. Only one log structure seen. Cemetery close.		28 No. of Stories one	
45 Sources of Information Field observation Maries County Plat Book		29 Basement? Yes <input type="checkbox"/> No <input checked="" type="checkbox"/>	
46 Prepared by Belaka		30 Foundation Material limestone	
47 Organization MRPC		31 Wall Construction log	
48 Date 9/25/80		32 Roof Type & Material gable/tin	
49 Revision Date(s)		33 No. of Bays Front Side	
		34 Wall Treatment log	
		35 Plan Shape square	
		36 Changes (Explain in #42) Addition <input type="checkbox"/> Altered <input type="checkbox"/> Moved <input type="checkbox"/>	
		37 Condition Interior fair Exterior fair	
		38 Preservation Underway? Yes <input type="checkbox"/> No <input checked="" type="checkbox"/>	
		39 Endangered? By What? Yes <input type="checkbox"/> No <input checked="" type="checkbox"/>	
		40 Visible from Public Road? Yes <input checked="" type="checkbox"/> No <input type="checkbox"/>	
		41 Distance from and Frontage on Road	
			



Office of Historic Preservation, P.O. Box 176, Jefferson City, Missouri 65101

HISTORIC INVENTORY

1 No. 2.		4 Present Name(s) Campground Christian Church	
2 County Maries		5 Other Name(s)	
3 Location of Negatives MRPC			
6 Specific Location Sect. 9=T40N-R11W Hwy. 133		16 Thematic Category	28 No. of Stories one
7 City or Town Boone If Rural, Township & Vicinity		17 Date(s) or Period	29 Basement? Yes <input type="checkbox"/> No <input type="checkbox"/>
8 Site Plan with North Arrow 		18 Style or Design	30 Foundation Material concrete
		19 Architect or Engineer	31 Wall Construction Concrete Block
		20 Contractor or Builder	32 Roof Type & Material hip/shingles
		21 Original Use, if apparent church	33 No. of Bays Front <input type="checkbox"/> Side <input type="checkbox"/>
		22 Present Use church	34 Wall Treatment rock faced
		23 Ownership Public <input type="checkbox"/> Private <input checked="" type="checkbox"/>	35 Plan Shape rectangle
		24 Owner's Name & Address, if known Gertie Killes Rev. Earl Jones	36 Changes (Explain in #42) Addition <input type="checkbox"/> Altered <input type="checkbox"/> Moved <input type="checkbox"/>
9 Coordinates UTM Lat Long		25 Open to Public? Yes <input checked="" type="checkbox"/> No <input type="checkbox"/>	37 Condition Interior <input type="checkbox"/> excellent Exterior <input type="checkbox"/> excellent
10 Site <input type="checkbox"/> Building <input type="checkbox"/> Structure <input type="checkbox"/> Object <input type="checkbox"/>		26 Local Contact Person or Organization	38 Preservation Underway? Yes <input type="checkbox"/> No <input type="checkbox"/>
11 On National Register? Yes <input type="checkbox"/> No <input checked="" type="checkbox"/>	12 Is it Eligible? Yes <input type="checkbox"/> No <input type="checkbox"/>	27 Other Surveys in Which Included unknown	39 Endangered? By What? Yes <input type="checkbox"/> No <input checked="" type="checkbox"/>
13 Part of Estab Hist Dist? Yes <input type="checkbox"/> No <input checked="" type="checkbox"/>	14 District Potent? Yes <input type="checkbox"/> No <input type="checkbox"/>		40 Visible from Public Road? Yes <input checked="" type="checkbox"/> No <input type="checkbox"/>
15 Name of Established District			41 Distance from and Frontage on Road
42 Further Description of Important Features sign in front.		Hand painted primitive church <div style="border: 1px solid black; width: 100px; height: 100px; margin: 10px auto; text-align: center; line-height: 100px;">Photo</div>	
43 History and Significance <p>This style of building seems to be indigenous to the original town of Van Cleve. Two other old buildings ; the general store and the school house, are constructed of the same grey faced concrete block material.</p>			
44 Description of Environment and Outbuildings <p>Cemetery behind with grave markers going back as far as 1829. Church annex and privy.</p>			
45 Sources of Information 1939 Tourism Map for Maries County Field observation Maries County Atlas and Plat Book, Rockford Map Publishers		46 Prepared by Belaka 47 Organization MRPC 48 Date 9/25/80 49 Revision Date(s)	





CAMP GROUND

CHRISTIAN

CHURCH

Y SCHOOL 10:00 a.m.

CHURCH

REV. EARL JONES

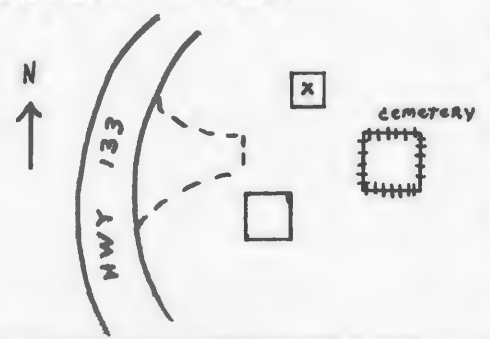

PASTOR

where two or three are gathered together in my name, there am I in the midst of them
Matt



MP G R C

HISTORIC INVENTORY

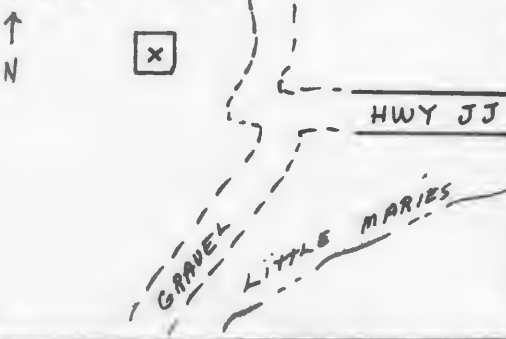
1 No 3.		4 Present Name(s) Campground Church annex	
2 County Maries		5 Other Name(s)	
3 Location of Negatives MRPC			
6 Specific Location Sect. 9-R11W-T40N Hwy. 133		16 Thematic Category	
7 City or Town If Rural, Township & Vicinity Boone		17 Date(s) or Period	
8 Site Plan with North Arrow 		18 Style or Design	
		19 Architect or Engineer	
9 Coordinates Lat Long		20 Contractor or Builder	
10 Site II Building X Structure II Object II		21 Original Use, if apparent	
11 On National Register? Yes II No X		22 Present Use church meeting building	
12 Is II Eligible? Yes II No II		23 Ownership Public II Private II	
13 Part of Estab Hist Dist? Yes II No X		24 Owner's Name & Address, if known	
14 District Potent'l? Yes II No II		25 Open to Public? Yes II No II	
15 Name of Established District		26 Local Contact Person or Organization	
16 Further Description of Important Features Cemetery behind with graves marked as far back as 1829. This building has old foundation but new upper construction.		27 Other Surveys in Which Included unknown	
42 History and Significance			
43 Description of Environment and Outbuildings Church built in the same style as the Van Cleve school and general store which has date of 1908. out-house (with half moon on the side) behind church.			
44 Sources of Information Field observation 1936 Tourism Map of Maries County. Maries County Atlas and Plat Book, Rockford Map Publishers, 1976		45 Prepared by Belaka	
		46 Organization MRPC	
		47 Date 9/25/80	
		48 Revision Date(s)	



Office of Historic Preservation, P.O. Box 176, Jefferson City, Missouri 65101

HISTORIC INVENTORY

1 No 5.		4 Present Name(s) <div style="text-align: center;">Henry G. Leuthen</div>	
2 County Maries		5 Other Name(s)	
3 Location of Negatives MRPC			

6 Specific Location <div style="text-align: center;">Sect. 1-T40N-R11W Hwy JJ</div>	16 Thematic Category 17 Date(s) or Period 18 Style or Design 19 Architect or Engineer 20 Contractor or Builder 21 Original Use, if apparent <div style="text-align: center;">dwelling</div> 22 Present Use 23 Ownership <div style="display: flex; justify-content: space-between;"> Public <input type="checkbox"/> Private <input checked="" type="checkbox"/> </div> 24 Owner's Name & Address, if known <div style="text-align: center;">Henry G. Leuthen</div>	26 No. of Stories 29 Basement? Yes <input type="checkbox"/> No <input type="checkbox"/> 30 Foundation Material 31 Wall Construction 32 Roof Type & Material 33 No. of Bays <div style="display: flex; justify-content: space-between;"> Front Side </div> 34 Wall Treatment 35 Plan Shape 36 Changes (Explain in #42) <div style="display: flex; justify-content: space-between;"> Addition <input type="checkbox"/> Altered <input type="checkbox"/> Moved <input type="checkbox"/> </div> 37 Condition <div style="display: flex; justify-content: space-between;"> Interior Exterior </div>
7 City or Town If Rural, Township & Vicinity <div style="text-align: center;">Boone</div>	15 Site Plan with North Arrow 	38 Preservation Underway? Yes <input type="checkbox"/> No <input type="checkbox"/> 39 Endangered? By What? Yes <input type="checkbox"/> No <input type="checkbox"/> 40 Visible from Public Road? Yes <input checked="" type="checkbox"/> No <input type="checkbox"/> 41 Distance from and Frontage on Road

8 Coordinates <div style="display: flex; justify-content: space-between;"> Lat Long </div>	9 UTM <div style="display: flex; justify-content: space-between;"> <div style="width:45%;"> Site <input type="checkbox"/> Building <input checked="" type="checkbox"/> </div> <div style="width:45%;"> Structure <input type="checkbox"/> Object <input type="checkbox"/> </div> </div>
---	--

11 On National Register? Yes <input type="checkbox"/> No <input checked="" type="checkbox"/>	12 Is It Eligible? Yes <input type="checkbox"/> No <input type="checkbox"/>
13 Part of Estab Hist Dist? Yes <input type="checkbox"/> No <input checked="" type="checkbox"/>	14 District Potent'l? Yes <input type="checkbox"/> No <input type="checkbox"/>

15 Name of Established District 42 Further Description of Important Features 43 History and Significance 44 Description of Environment and Outbuildings 45 Sources of Information <div style="text-align: center;">field observation</div> <div style="text-align: center;">Maries County Plat Book</div> <div style="text-align: center;">Maries County Atlas and Plat Book, Rockford Map Publishers, 1976</div>	25 Open to Public? Yes <input type="checkbox"/> No <input checked="" type="checkbox"/> 26 Local Contact Person or Organization 27 Other Surveys in Which Included <div style="text-align: center;">unknown</div>
--	--

	Photo
--	-------


46 Prepared by <div style="text-align: center;">Belaka</div>	47 Organization <div style="text-align: center;">MRPC</div>
48 Date <div style="text-align: center;">10/80</div>	49 Revision Date(s)





Office of Historic Preservation, P.O. Box 176 Jefferson City, Missouri 65101

HISTORIC INVENTORY

1 No 1.		4 Present Name(s) Van Cleve School	
2 County Maries		5 Other Name(s) Thompson Hill	
3 Location of Negatives MRPC			
6 Specific Location Sect. 29-R11W-T41N		18 Thematic Category	
7 City or Town If Rural, Township & Vicinity Boone		17 Date(s) or Period 1900's	
8 Site Plan with North Arrow 		18 Style or Design	
		19 Architect or Engineer	
		20 Contractor or Builder	
		21 Original Use, if apparent school	
		22 Present Use vacant	
		23 Ownership Public <input type="checkbox"/> Private <input checked="" type="checkbox"/>	
		24 Owner's Name & Address, if known	
9 Coordinates Lat Long		25 Open to Public? Yes <input type="checkbox"/> No <input checked="" type="checkbox"/>	
Site <input type="checkbox"/> Building <input checked="" type="checkbox"/>		26 Local Contact Person or Organization	
Structure <input type="checkbox"/> Object <input type="checkbox"/>		27 Other Surveys in Which Included unknown	
11 On National Register? Yes <input type="checkbox"/> No <input checked="" type="checkbox"/>	12 Is it Eligible? Yes <input type="checkbox"/> No <input type="checkbox"/>	30 Foundation Material	
13 Part of Estab Hist Dist? Yes <input type="checkbox"/> No <input checked="" type="checkbox"/>	14 District Potent'l? Yes <input type="checkbox"/> No <input type="checkbox"/>	31 Wall Construction stone	
15 Name of Established District		32 Roof Type & Material gable/tin	
		33 No. of Bays Front Side	
		34 Wall Treatment rock faced	
		35 Plan Shape	
		36 Changes (Explain in #42) Addition <input type="checkbox"/> Altered <input type="checkbox"/> Moved <input type="checkbox"/>	
		37 Condition Interior poor Exterior poor	
		38 Preservation Underway? Yes <input type="checkbox"/> No <input checked="" type="checkbox"/>	
		39 Endangered? By What? Yes <input checked="" type="checkbox"/> No <input type="checkbox"/>	
		40 Visible from Public Road? Yes <input type="checkbox"/> No <input checked="" type="checkbox"/>	
		41 Distance from and Frontage on Road	
42 Further Description of Important Features			
Photo			
43 History and Significance Same style as the first Van Cleve store, which has a building date of 1908 on it.			
44 Description of Environment and Outbuildings No other structures near.			
45 Sources of Information Field observation Van Cleve store clerk 1936 Maries County tourism map Maries County Atlas and Plat Book, Rockford Map Publishers, 1976		46 Prepared by Belaka	
		47 Organization MRPC	
		48 Date 9/25/80	49 Revision Date(s)

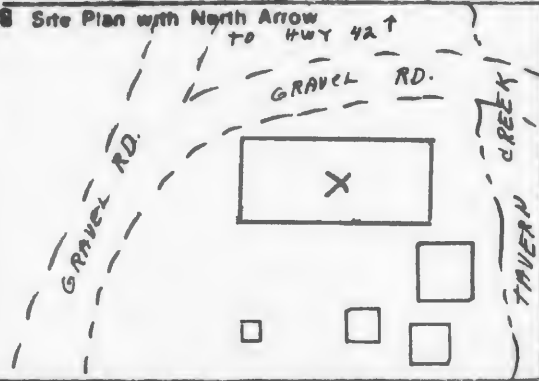









HISTORIC INVENTORY

1 No 4.		4 Present Name(s)	
2 County Maries		5 Other Name(s)	
3 Location of Negatives MRPC			
6 Specific Location Sect. 33-R11W-T40N		18 Thematic Category	
7 City or Town If Rural, Township & Vicinity Boone Twp.		17 Date(s) or Period ca. 1900's	
8 Site Plan with North Arrow 		18 Style or Design	
		19 Architect or Engineer	
9 Coordinates UTM Lat _____ Long _____		20 Contractor or Builder	
10 Site I Building M		21 Original Use, if apparent dwelling	
11 On National Register? Yes I I No M		22 Present Use none	
12 Is It Eligible? Yes I I No I I		23 Ownership Public I I Private I I	
13 Part of Estab Hist Dist? Yes I I No M		24 Owner's Name & Address, if known	
14 District Potent'l? Yes I I No I I		25 Open to Public? Yes I I No M	
15 Name of Established District		26 Local Contact Person or Organization	
16 Name of Established District		27 Other Surveys in Which Included unknown	
42 Further Description of Important Features Remnants of front porch extension.			
43 History and Significance			
44 Description of Environment and Outbuildings Numerous outbuildings in various phases of decay.			
45 Sources of Information Field observation Maries County Plat Book		46 Prepared by Belaka	
47 Organization MRPC		48 Date 9/19/80	
49 Revision Date(s)			





Office of Historic Preservation, P.O. Box 176, Jefferson City, Missouri 65101

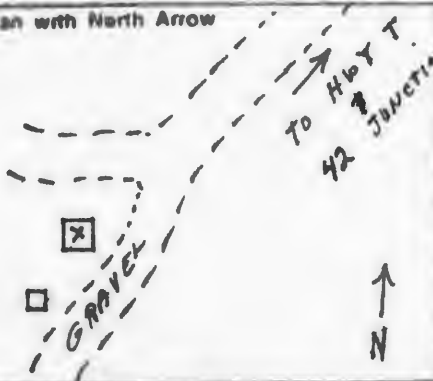
HISTORIC INVENTORY

1 No 6.		4 Present Name(s)					
2 County Maries		5 Other Name(s)					
3 Location of Negatives MRPC							
6 Specific Location Sect. 28-R10W-T40N		16 Thematic Category					
7 City or Town If Rural, Township & Vicinity Boone Twp.		17 Date(s) or Period					
8 Site Plan with North Arrow		18 Style or Design					
		19 Architect or Engineer					
9 Coordinates UTM		20 Contractor or Builder					
<table border="1"> <tr> <td>Site !! Building ix</td> <td>Structure !! Object !!</td> </tr> </table>		Site !! Building ix	Structure !! Object !!	21 Original Use, if apparent			
Site !! Building ix	Structure !! Object !!						
<table border="1"> <tr> <td>11 On National Register? Yes !! No ix</td> <td>12 Is It Eligible? Yes !! No !!</td> </tr> <tr> <td>13 Part of Estab Hist Dist? Yes !! No K!</td> <td>14 District Potential? Yes !! No !!</td> </tr> </table>		11 On National Register? Yes !! No ix	12 Is It Eligible? Yes !! No !!	13 Part of Estab Hist Dist? Yes !! No K!	14 District Potential? Yes !! No !!	22 Present Use none	
11 On National Register? Yes !! No ix	12 Is It Eligible? Yes !! No !!						
13 Part of Estab Hist Dist? Yes !! No K!	14 District Potential? Yes !! No !!						
15 Name of Established District		23 Ownership Public !! Private !!					
42 Further Description of Important Features		24 Owner's Name & Address, if known					
<p>This could have been a school house as the other side of the building has four large windows across.</p>		25 Open to Public? Yes !! No K					
43 History and Significance		26 Local Contact Person or Organization					
		27 Other Surveys in Which Included unknown					
44 Description of Environment and Outbuildings		28 No. of Stories one					
Two story I-house close by on top of hill; now vacant.		29 Basement? Yes !! No !!					
45 Sources of Information		30 Foundation Material limestone blocks					
Field Observation		31 Wall Construction wood frame					
Maries County Plat Book		32 Roof Type & Material gable/tin					
Maries County Atlas and Plat Book, Rockford Map Publishers, 1976		33 No. of Bays Front Side					
		34 Wall Treatment clap board					
		35 Plan Shape rectangle					
		36 Changes (Explain in #42) Addition !! Altered !! Moved !!					
		37 Condition Interior Exterior not so good					
		38 Preservation Underway? Yes !! No K					
		39 Endangered? By What? Yes K No !!					
		40 Visible from Public Road? Yes K No !!					
		41 Distance from and Frontage on Road					
		46 Prepared by Belaka					
		47 Organization MRPC					
		48 Date 11/24/80					
		49 Revision Date(s)					



Office of Historic Preservation, P.O. Box 176, Jefferson City, Missouri 65101

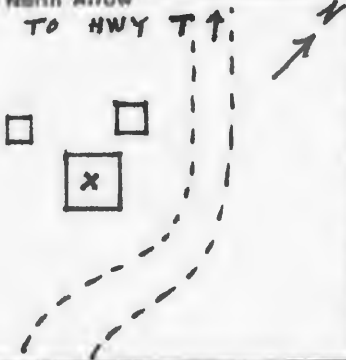
HISTORIC INVENTORY

1 No 7.		4 Present Name(s)	
2 County Maries		5 Other Name(s)	
3 Location of Negatives MRPC			
6 Specific Location Sect. 28-R10W-T40N		16 Thematic Category	
7 City or Town If Rural, Township & Vicinity Boone		17 Date(s) or Period	
8 Site Plan with North Arrow 		18 Style or Design	
		19 Architect or Engineer	
9 Coordinates UTM Lat Long		20 Contractor or Builder	
10 Site II Building <input checked="" type="checkbox"/> Structure II Object <input type="checkbox"/>		21 Original Use, if apparent dwelling	
11 On National Register? Yes <input type="checkbox"/> No <input checked="" type="checkbox"/>		22 Present Use none	
12 Is II Eligible? Yes <input type="checkbox"/> No <input type="checkbox"/>		23 Ownership Public <input type="checkbox"/> Private <input checked="" type="checkbox"/>	
13 Part of Estab Hist Dist? Yes <input type="checkbox"/> No <input checked="" type="checkbox"/>		24 Owner's Name & Address, if known	
14 District Potent'l? Yes <input type="checkbox"/> No <input type="checkbox"/>		25 Open to Public? Yes <input type="checkbox"/> No <input checked="" type="checkbox"/>	
15 Name of Established District		26 Local Contact Person or Organization	
		27 Other Surveys in Which Included unknown	
42 Further Description of Important Features		28 No. of Stories two	
		29 Basement? Yes <input type="checkbox"/> No <input type="checkbox"/>	
		30 Foundation Material	
		31 Wall Construction wood frame	
		32 Roof Type & Material gable/tin	
		33 No. of Bays Side	
		34 Wall Treatment clapboard	
		35 Plan Shape rectangle	
		36 Changes (Explain in #42) Addition <input type="checkbox"/> Altered <input type="checkbox"/> Moved <input type="checkbox"/>	
		37 Condition Interior _____ Exterior poor	
		38 Preservation Underway? Yes <input type="checkbox"/> No <input checked="" type="checkbox"/>	
		39 Endangered? By What? Yes <input type="checkbox"/> No <input checked="" type="checkbox"/>	
		40 Visible from Public Road? Yes <input type="checkbox"/> No <input checked="" type="checkbox"/>	
		41 Distance from and Frontage on Road	
43 History and Significance		Photo	
44 Description of Environment and Outbuildings Structure that looks like old school house is not far from this old farm house.			
45 Sources of Information Field observation Maries County Plat Book		46 Prepared by Belaka	
		47 Organization MRPC	
		48 Date 11/24/80	
		49 Revision Date(s)	



Office of Historic Preservation, P.O. Box 176, Jefferson City, Missouri 65101

HISTORIC INVENTORY

1 No 8.		4 Present Name(s)	
2 County Maries		5 Other Name(s)	
3 Location of Negatives MRPC			
6 Specific Location Sect. 28-R10W-T40N		16 Thematic Category	
		17 Date(s) or Period	
7 City or Town If Rural, Township & Vicinity Boone		18 Style or Design	
8 Site Plan with North Arrow 		19 Architect or Engineer	
		20 Contractor or Builder	
		21 Original Use, if apparent	
		22 Present Use Hay barn	
9 Coordinates Lat _____ Long _____ UTM		23 Ownership Public <input type="checkbox"/> Private <input checked="" type="checkbox"/>	
10 Site <input type="checkbox"/> Building <input checked="" type="checkbox"/> Structure <input type="checkbox"/> Object <input type="checkbox"/>		24 Owner's Name & Address, if known	
11 On National Register? Yes <input type="checkbox"/> No <input checked="" type="checkbox"/>		25 Open to Public? Yes <input type="checkbox"/> No <input checked="" type="checkbox"/>	
12 Is it Eligible? Yes <input type="checkbox"/> No <input type="checkbox"/>		26 Local Contact Person or Organization	
13 Part of Estab Hist Dist? Yes <input type="checkbox"/> No <input checked="" type="checkbox"/>		27 Other Surveys in Which Included unknown	
14 District Potent'l? Yes <input type="checkbox"/> No <input type="checkbox"/>		28 No. of Stories	
15 Name of Established District		29 Basement? Yes <input type="checkbox"/> No <input checked="" type="checkbox"/>	
42 Further Description of Important Features House is full of hay now. Well house directly behind structure.		30 Foundation Material	
		31 Wall Construction	
43 History and Significance		32 Roof Type & Material	
		33 No. of Bays Front Side	
44 Description of Environment and Outbuildings		34 Wall Treatment	
		35 Plan Shape	
45 Sources of Information Field observation Maries County Plat Book Maries County Atlas and Plat Book, Rockford Map Publishers, 1976		36 Changes (Explain in #42) Addition <input type="checkbox"/> Altered <input type="checkbox"/> Moved <input type="checkbox"/>	
		37 Condition Interior _____ Exterior _____	
46 Prepared by Belaka/Bowman		38 Preservation Underway? Yes <input type="checkbox"/> No <input checked="" type="checkbox"/>	
		39 Endangered? By What? Yes <input checked="" type="checkbox"/> No <input type="checkbox"/>	
47 Organization MRPC		40 Visible from Public Road? Yes <input checked="" type="checkbox"/> No <input type="checkbox"/>	
		41 Distance from and Frontage on Road	
48 Date 11/24/80		49 Revision Date(s)	

Photo

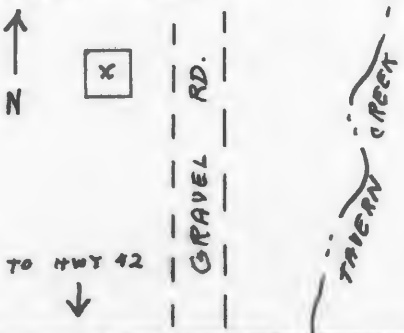




FAY A.
HUTCHISON

Office of Historic Preservation, P.O. Box 176, Jefferson City, Missouri 65101

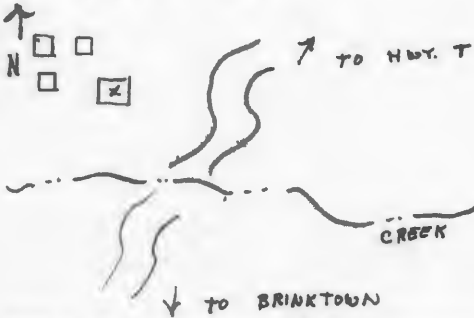
HISTORIC INVENTORY

1 No 9.		4 Present Name(s)	
2 County Maries		5 Other Name(s)	
3 Location of Negatives MRPC			
6 Specific Location Sect. 29-T40N-R11W		16 Thematic Category	28 No. of Stories
7 City or Town If Rural, Township & Vicinity Boone Twp.		17 Date(s) or Period	29 Basement? Yes <input type="checkbox"/> No <input checked="" type="checkbox"/>
8 Site Plan with North Arrow 		18 Style or Design	30 Foundation Material
		19 Architect or Engineer	31 Wall Construction
		20 Contractor or Builder	32 Roof Type & Material
		21 Original Use, if apparent	33 No. of Bays Front Side
		22 Present Use	34 Wall Treatment
		23 Ownership Public <input type="checkbox"/> Private <input checked="" type="checkbox"/>	35 Plan Shape
		24 Owner's Name & Address, if known	36 Changes (Explain in #42) Addition <input type="checkbox"/> Altered <input type="checkbox"/> Moved <input type="checkbox"/>
9 Coordinates UTM Lat Long		25 Open to Public? Yes <input type="checkbox"/> No <input checked="" type="checkbox"/>	37 Condition Interior Exterior
10 Site <input type="checkbox"/> Building <input checked="" type="checkbox"/> Structure <input type="checkbox"/> Object <input type="checkbox"/>		26 Local Contact Person or Organization	38 Preservation Underway? Yes <input type="checkbox"/> No <input checked="" type="checkbox"/>
11 On National Register? Yes <input type="checkbox"/> No <input checked="" type="checkbox"/>		27 Other Surveys in Which Included	39 Endangered? Yes <input checked="" type="checkbox"/> No <input type="checkbox"/> By What? AGE
12 Is It Eligible? Yes <input type="checkbox"/> No <input type="checkbox"/>			40 Visible from Public Road? Yes <input checked="" type="checkbox"/> No <input type="checkbox"/>
13 Part of Estab Hist Dist? Yes <input type="checkbox"/> No <input checked="" type="checkbox"/>			41 Distance from and Frontage on Road
14 District Potent'l? Yes <input type="checkbox"/> No <input type="checkbox"/>			
15 Name of Established District			
42 Further Description of Important Features		Photo	
43 History and Significance			
44 Description of Environment and Outbuildings			
45 Sources of Information Field observation Maries County Plat Book Maries County Atlas and Plat Book, Rockford Map Publishers, 1976		46 Prepared by Belaka	
		47 Organization MRPC	
		48 Date 9/25	49 Revision Date(s)





Office of Historic Preservation, P.O. Box 176, Jefferson City, Missouri 65101
HISTORIC INVENTORY

1 No 10.		4 Present Name(s) Conner Double-Pen Log House	
2 County Maries		5 Other Name(s)	
3 Location of Negatives M.R.P.C.			
6 Specific Location Sect. 32-R10W-T40N		16 Thematic Category	
7 City or Town Boone If Rural, Township & Vicinity		17 Date(s) or Period	
8 Site Plan with North Arrow 		18 Style or Design Half=Dovetail	
		19 Architect or Engineer	
		20 Contractor or Builder	
		21 Original Use, if apparent dwelling	
		22 Present Use	
9 Coordinates UTM Lat Long		23 Ownership Public <input type="checkbox"/> Private <input checked="" type="checkbox"/>	
Site <input type="checkbox"/> Building <input checked="" type="checkbox"/> Structure <input type="checkbox"/> Object <input type="checkbox"/>		24 Owner's Name & Address, if known Stella Conner	
11 On National Register? Yes <input type="checkbox"/> No <input checked="" type="checkbox"/>		25 Open to Public? Yes <input type="checkbox"/> No <input checked="" type="checkbox"/>	
12 Is it Eligible? Yes <input type="checkbox"/> No <input type="checkbox"/>		26 Local Contact Person or Organization	
13 Part of Estab. Hist. Dist.? Yes <input type="checkbox"/> No <input checked="" type="checkbox"/>		27 Other Surveys in Which Included unknown	
14 District Potent'l? Yes <input type="checkbox"/> No <input type="checkbox"/>			
15 Name of Established District		28 No. of Stories	
		29 Basement? Yes <input type="checkbox"/> No <input type="checkbox"/>	
		30 Foundation Material Lime stone, Blocks	
		31 Wall Construction LOG	
		32 Roof Type & Material Gable/tin	
		33 No. of Bays Front <input type="checkbox"/> Side <input type="checkbox"/>	
		34 Wall Treatment Half-dovetail	
		35 Plan Shape rectangle	
		36 Changes (Explain in #42) Addition <input type="checkbox"/> Altered <input type="checkbox"/> Moved <input type="checkbox"/>	
		37 Condition Interior Good Exterior Good	
		38 Preservation Underway? Yes <input type="checkbox"/> No <input type="checkbox"/>	
		39 Endangered? By What? Yes <input type="checkbox"/> No <input type="checkbox"/>	
		40 Visible from Public Road? Yes <input checked="" type="checkbox"/> No <input type="checkbox"/>	
		41 Distance from and Frontage on Road	
42 Further Description of Important Features Possibly a saddle bag house, as the two sections are close with very narrow breezeway. Foundation is limestone blocks. All logs are chinked. Half-dovetail notching.			
Photo			
43 History and Significance This is a totally log farm complex., the only one seen so far. House is in excellent condition.			
44 Description of Environment and Outbuildings A log half-dovetail smoke house directly behind main log house with another log pen behind it. Two more log structures near the creek.			
45 Sources of Information Maries County Plat Book Field observation Maries County Atlas and Plat Book, Rockford Map Publishers, 1976		46 Prepared by Belaka 47 Organization MRPC 48 Date 11/24 49 Revision Date(s)	









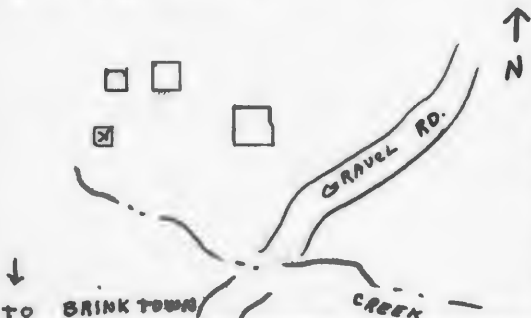






Office of Historic Preservation, P.O. Box 176 Jefferson City, Missouri 65101


HISTORIC INVENTORY

1. No 11.		4. Present Name(s) Conner Log Farm	
2. County Maries		5. Other Name(s)	
3. Location of Negatives MRPC			
6. Specific Location Sect. 32-R10W-T40N		16. Thematic Category	
7. City or Town Boone If Rural, Township & Vicinity		17. Date(s) or Period	
8. Site Plan with North Arrow 		18. Style or Design log	
9. Coordinates Lat _____ Long _____ UTM		19. Architect or Engineer	
10. On National Register? Yes <input type="checkbox"/> No <input checked="" type="checkbox"/>		20. Contractor or Builder	
11. Is it Eligible? Yes <input type="checkbox"/> No <input checked="" type="checkbox"/>		21. Original Use, if apparent	
12. District Potent'l? Yes <input type="checkbox"/> No <input checked="" type="checkbox"/>		22. Present Use	
13. Name of Established District		23. Ownership Public <input type="checkbox"/> Private <input checked="" type="checkbox"/>	
14. Further Description of Important Features Hewed logs; wood wedge chinked		24. Owner's Name & Address, if known Stella Conner	
15. History and Significance This is part of log farm complex		25. Open to Public? Yes <input type="checkbox"/> No <input checked="" type="checkbox"/>	
16. Description of Environment and Outbuildings One of four log structures which exists on this farm.		26. Local Contact Person or Organization	
17. Sources of Information Field observation Maries County Plat Book Maries County Atlas and Plat Book, Rockford Map Publishers, 1976		27. Other Surveys in Which Included unknown	
18. Prepared by Belaka		28. No. of Stories one	
19. Organization MRPC		29. Basement? Yes <input type="checkbox"/> No <input checked="" type="checkbox"/>	
20. Date 11/24/80		30. Foundation Material	
21. Revision Date(s)		31. Wall Construction log	
		32. Roof Type & Material gable/tin	
		33. No. of Bays Front _____ Side _____	
		34. Wall Treatment log	
		35. Plan Shape square	
		36. Changes (Explain in #42) Addition <input type="checkbox"/> Altered <input type="checkbox"/> Moved <input type="checkbox"/>	
		37. Condition Interior fair Exterior fair	
		38. Preservation Underway? Yes <input type="checkbox"/> No <input checked="" type="checkbox"/>	
		39. Endangered? By What? Yes <input type="checkbox"/> No <input checked="" type="checkbox"/>	
		40. Visible from Public Road? Yes <input checked="" type="checkbox"/> No <input type="checkbox"/>	
		41. Distance from and Frontage on Road	
		Photo	



Office of Historic Preservation, P.O. Box 176, Jefferson City, Missouri 65101

HISTORIC INVENTORY


1 No 12.		4 Present Name(s) Conners place	
2 County Maries		5 Other Name(s)	
3 Location of Negatives MRPC			
6 Specific Location Sect. 32-T40N-R10W		16 Thematic Category	
7 City or Town If Rural, Township & Vicinity Boone		17 Date(s) or Period	
8 Site Plan with North Arrow 		18 Style or Design saddle notched	
		19 Architect or Engineer	
9 Coordinates Lat Long		20 Contractor or Builder	
10 Site II Building II		21 Original Use, if apparent	
11 On National Register? Yes II No II		22 Present Use	
12 Is II Eligible? Yes II No II		23 Ownership Public II Private X	
13 Part of Estab Hist Dist? Yes II No II		24 Owner's Name & Address, if known Stella Conner	
14 District Potent'l? Yes II No II		25 Open to Public? Yes II No X	
15 Name of Established District		26 Local Contact Person or Organization	
16 Further Description of Important Features notched.		27 Other Surveys in Which Included unknown	
42 Further Description of Important Features Double-pen log barn; saddle notched.		Photo	
43 History and Significance This is part of a log farm complex.			
44 Description of Environment and Outbuildings Barn sits directly behind log smokehouse. Two more log structures on the property, including main house in excellent condition.			
45 Sources of Information Maries County Plat book Field observation Maries County Atlas and Plat Book, Rockford Map Publishers, 1976		46 Prepared by Belaka	
		47 Organization MRPC	
		48 Date 11/24/80	
		49 Revision Date(s)	





Office of Historic Preservation, P.O. Box 176, Jefferson City, Missouri 65101

HISTORIC INVENTORY

1 No 13.		4 Present Name(s) Conner Log Farm	
2 County Maries		5 Other Name(s)	
3 Location of Negatives MRPC			
6 Specific Location Sect.32-T40N- R10W		18 Thematic Category	
7 City or Town If Rural, Township & Vicinity Boone		17 Date(s) or Period	
8 Site Plan with North Arrow 		16 Style or Design Steeple notched	
9 Coordinates UTM Lat Long		19 Architect or Engineer	
11 On National Register? Yes <input type="checkbox"/> No <input checked="" type="checkbox"/>		20 Contractor or Builder	
12 Is it Eligible? Yes <input type="checkbox"/> No <input type="checkbox"/>		21 Original Use, if apparent	
13 Part of Estab Hist Dist? Yes <input type="checkbox"/> No <input checked="" type="checkbox"/>		22 Present Use	
14 District Potent'l? Yes <input type="checkbox"/> No <input type="checkbox"/>		23 Ownership Public <input type="checkbox"/> Private <input checked="" type="checkbox"/>	
15 Name of Established District		24 Owner's Name & Address, if known Stella Connor	
42 Further Description of Important Features		25 Open to Public? Yes <input type="checkbox"/> No <input checked="" type="checkbox"/>	
43 History and Significance <p style="text-align: center;">This is part of all log farm settlement. Possibly smoke house. Sits directly behind the main log house.</p>		26 Local Contact Person or Organization	
44 Description of Environment and Outbuildings <p style="text-align: center;">One of four log structures on this farm.</p>		27 Other Surveys in Which Included <p style="text-align: center;">unknown</p>	
45 Sources of Information <p style="text-align: center;">Field observation Maries County Plat Book</p>		46 Prepared by Belaka	
		47 Organization MRPC	
		48 Date 11/24/80	
		49 Revision Date(s)	

Photo



Office of Historic Preservation, P.O. Box 176, Jefferson City, Missouri 65101

HISTORIC INVENTORY

1 No 14.		4 Present Name(s) Lambeth Assembly of God Church	
2 County Maries		5 Other Name(s)	
3 Location of Negatives MRPC			
6 Specific Location Sect. 32-R10W-T40N		16 Thematic Category	
7 City or Town Boone If Rural, Township & Vicinity		17 Date(s) or Period	
8 Site Plan with North Arrow 		18 Style or Design	
		19 Architect or Engineer	
		20 Contractor or Builder	
		21 Original Use, if apparent church	
22 Present Use church		23 Ownership Public <input type="checkbox"/> Private <input checked="" type="checkbox"/>	
24 Owner's Name & Address, if known		25 Open to Public? Yes <input type="checkbox"/> No <input checked="" type="checkbox"/>	
26 Local Contact Person or Organization		27 Other Surveys in Which Included unknown	
28 No. of Stories		29 Basement? Yes <input type="checkbox"/> No <input checked="" type="checkbox"/>	
30 Foundation Material concrete		31 Wall Construction wood frame	
32 Roof Type & Material gable/shingle		33 No. of Bays Front 1 Side 6	
34 Wall Treatment siding		35 Plan Shape rectangle	
36 Changes (Explain in #42) Addition <input type="checkbox"/> Altered <input type="checkbox"/> Moved <input type="checkbox"/>		37 Condition Interior unknown Exterior excellent	
38 Preservation Underway? Yes <input type="checkbox"/> No <input checked="" type="checkbox"/>		39 Endangered? By What? Yes <input type="checkbox"/> No <input checked="" type="checkbox"/>	
40 Visible from Public Road? Yes <input checked="" type="checkbox"/> No <input type="checkbox"/>		41 Distance from and Frontage on Road	
42 Further Description of Important Features <div style="display: flex; justify-content: space-between;"> <div style="width: 60%;"> <p>been covered with siding.</p> </div> <div style="width: 35%; text-align: center;"> <p>This church has very recently</p> </div> </div>			
<div style="border: 1px solid black; width: 100px; height: 100px; margin: auto; position: relative;"> <div style="position: absolute; top: 0; right: 0; bottom: 0; left: 0; border: 1px solid black; transform: rotate(45deg);"></div> <div style="position: absolute; top: 0; left: 0; border: 1px solid black; transform: rotate(-45deg);"></div> </div> <p>Photo</p>			
43 History and Significance			
44 Description of Environment and Outbuildings			
45 Sources of Information Field observation		46 Prepared by Belaka	
47 Organization MRPC		48 Date 11/24/80	
49 Revision Date(s)			

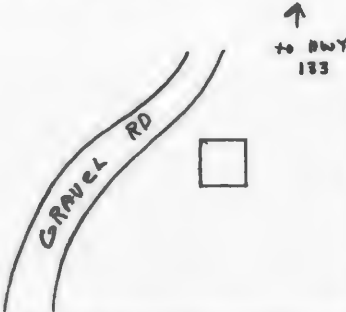




Lambeth
Assembly
of God
Church

Office of Historic Preservation, P.O. Box 176, Jefferson City, Missouri 65101

HISTORIC INVENTORY

1 No 15.		4 Present Name(s)	
2 County Maries		5 Other Name(s)	
3 Location of Negatives MRPC			
6 Specific Location Sect. 21= R11W-T40N		16 Thematic Category	
7 City or Town If Rural, Township & Vicinity Boone		17 Date(s) or Period	
8 Site Plan with North Arrow 		18 Style or Design	
		19 Architect or Engineer	
9 Coordinates UTM Lat Long		20 Contractor or Builder	
10 On National Register? Yes <input type="checkbox"/> No <input checked="" type="checkbox"/>		21 Original Use, if apparent dwelling	
11 Part of Estab Hist Dist? Yes <input type="checkbox"/> No <input checked="" type="checkbox"/>		22 Present Use hay barn	
12 Is it Eligible? Yes <input type="checkbox"/> No <input type="checkbox"/>		23 Ownership Public <input type="checkbox"/> Private <input checked="" type="checkbox"/>	
13 District Potent'l? Yes <input type="checkbox"/> No <input type="checkbox"/>		24 Owner's Name & Address, if known	
14 Name of Established District		25 Open to Public? Yes <input type="checkbox"/> No <input checked="" type="checkbox"/>	
15 Further Description of Important Features Log under wood frame . Saddle notched. Two room log structure originaly.		26 Local Contact Person or Organization	
16 History and Significance		27 Other Surveys in Which Included unknown	
17 Description of Environment and Outbuildings not much around		28 No. of Stories	
18 Sources of Information Field observation Maries County Plat Book Maries County Atlas and Plat Book, Rockford Map Publishers, 1976		29 Basement? Yes <input type="checkbox"/> No <input checked="" type="checkbox"/>	
		30 Foundation Material limestone	
		31 Wall Construction wood frame	
		32 Roof Type & Material gable/tin	
		33 No. of Bays Front Side	
		34 Wall Treatment tar paper siding	
		35 Plan Shape RECTANGLE	
		36 Changes (Explain in #42) Addition <input type="checkbox"/> Altered <input checked="" type="checkbox"/> Moved <input type="checkbox"/>	
		37 Condition Interior POOR Exterior POOR	
		38 Preservation Underway? Yes <input type="checkbox"/> No <input checked="" type="checkbox"/>	
		39 Endangered? By What? Yes <input type="checkbox"/> No <input type="checkbox"/>	
		40 Visible from Public Road? Yes <input checked="" type="checkbox"/> No <input type="checkbox"/>	
		41 Distance from and Frontage on Road	
		Photo	
		46 Prepared by BELAKA	
		47 Organization MRPC	
		48 Date 9/25	49 Revision Date(s)

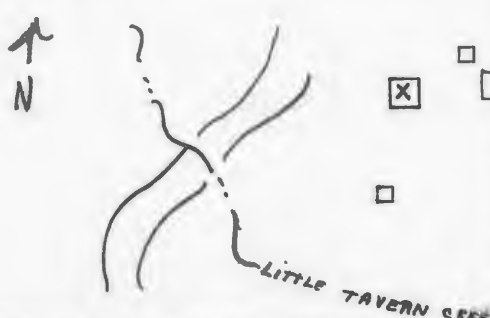









Office of Historic Preservation, P.O. Box 176, Jefferson City, Missouri 65101
HISTORIC INVENTORY

1. No 16.		2. Present Name(s) Log structure - Little Tavern Creek	
3. County Maries		5. Other Name(s)	
4. Location of Negatives MRPC			
6. Specific Location Sect. 21-T40N-R11W		16. Thematic Category	
7. City or Town If Rural, Township & Vicinity Boome		17. Date(s) or Period	
8. Site Plan with North Arrow 		18. Style or Design	
		19. Architect or Engineer	
		20. Contractor or Builder	
		21. Original Use, if apparent dwelling	
		22. Present Use none	
9. Coordinates Lat Long		23. Ownership <div style="display: flex; justify-content: space-between;">Public <input type="checkbox"/>Private <input type="checkbox"/></div>	
<div style="display: flex; justify-content: space-around;"> <div> Site <input type="checkbox"/> Building <input checked="" type="checkbox"/> </div> <div> Structure <input type="checkbox"/> Object <input type="checkbox"/> </div> </div>		24. Owner's Name & Address, if known	
11. On National Register? Yes <input type="checkbox"/> No <input checked="" type="checkbox"/>		25. Open to Public? Yes <input type="checkbox"/> No <input type="checkbox"/>	
12. Is it Eligible? Yes <input type="checkbox"/> No <input type="checkbox"/>		26. Local Contact Person or Organization	
13. Part of Estab Hist Dist? Yes <input type="checkbox"/> No <input checked="" type="checkbox"/>		27. Other Surveys in Which Included unknown	
14. District Potent'l? Yes <input type="checkbox"/> No <input type="checkbox"/>		28. No. of Stories two	
15. Name of Established District		29. Basement? Yes <input type="checkbox"/> No <input type="checkbox"/>	
		30. Foundation Material limestone	
		31. Wall Construction log/wood frame	
		32. Roof Type & Material tin/gable	
		33. No. of Bays Front <input type="checkbox"/> Side <input type="checkbox"/>	
		34. Wall Treatment tar paper siding	
		35. Plan Shape	
		36. Changes (Explain in #42) Addition <input type="checkbox"/> Altered <input type="checkbox"/> Moved <input type="checkbox"/>	
		37. Condition Interior almost gone Exterior gone	
		38. Preservation Underway? Yes <input type="checkbox"/> No <input checked="" type="checkbox"/>	
		39. Endangered? By What? Yes <input checked="" type="checkbox"/> No <input type="checkbox"/>	
		40. Visible from Public Road? Yes <input checked="" type="checkbox"/> No <input type="checkbox"/>	
		41. Distance from and Frontage on Road	
42. Further Description of Important Features <div style="display: flex;"> <div style="flex: 1;"> <p>Two room log building originally; front and back wood frame additions later. Storm has blown roof and much of the wood frame away exposing the log house. Hewed logs (was unable to see corner notching used) chinking still intact.</p> </div> <div style="flex: 1; text-align: center;">  <p>Photo</p> </div> </div>			
43. History and Significance			
44. Description of Environment and Outbuildings <div style="display: flex; justify-content: space-between;"> <div>main house.</div> <div>log corn crib nearby. Other wood frame structures behind</div> </div>			
45. Sources of Information Field observation		46. Prepared by Belaka	
		47. Organization MRPC	
		48. Date 9/25	
		49. Revision Date(s)	














HISTORIC INVENTORY

1 No 17.		4 Present Name(s) Mrs. J.O.Vaughn- corn crib	
2 County Maries		5 Other Name(s)	
3 Location of Negatives MRPC			
6 Specific Location Sect. 21- T40N=R11W		16 Thematic Category	28 No. of Stories one
		17 Date(s) or Period	29 Basement? Yes <input type="checkbox"/> No <input checked="" type="checkbox"/>
7 City or Town Boone If Rural, Township & Vicinity		18 Style or Design steeple notched	30 Foundation Material limestone pillars
8 Site Plan with North Arrow 		19 Architect or Engineer	31 Wall Construction Log/
		20 Contractor or Builder	32 Roof Type & Material gable/tin
		21 Original Use, if apparent corn crib	33 No. of Bays Front Side
		22 Present Use none	34 Wall Treatment log
		23 Ownership Public <input type="checkbox"/> Private <input checked="" type="checkbox"/>	35 Plan Shape square
		24 Owner's Name & Address, if known Mrs. J.O. Vaughn	36 Changes (Explain in #42) Addition <input type="checkbox"/> Altered <input type="checkbox"/> Moved <input type="checkbox"/>
9 Coordinates UTM Lat Long		25 Open to Public? Yes <input type="checkbox"/> No <input checked="" type="checkbox"/>	37 Condition Interior poor Exterior poor
10 Site <input type="checkbox"/> Building <input checked="" type="checkbox"/> Structure <input type="checkbox"/> Object <input type="checkbox"/>		26 Local Contact Person or Organization	38 Preservation Underway? Yes <input type="checkbox"/> No <input checked="" type="checkbox"/>
11 On National Register? Yes <input type="checkbox"/> No <input checked="" type="checkbox"/>	12 Is it Eligible? Yes <input type="checkbox"/> No <input type="checkbox"/>	27 Other Surveys in Which Included unknown	39 Endangered? By What? Yes <input checked="" type="checkbox"/> No <input type="checkbox"/>
13 Part of Estab Hist Dist? Yes <input type="checkbox"/> No <input checked="" type="checkbox"/>	14 District Potent'l? Yes <input type="checkbox"/> No <input type="checkbox"/>		40 Visible from Public Road? Yes <input checked="" type="checkbox"/> No <input type="checkbox"/>
15 Name of Established District			41 Distance from and Frontage on Road
42 Further Description of Important Features Steeple notched corn crib		Photo	
43 History and Significance			
44 Description of Environment and Outbuildings This crib is near to a main house that shows original hewed log underneath wood siding. Other small wood frame structures nearby.			
45 Sources of Information Field observation Maries County Plat Book Maries County Atlas and Plat Book, Rockford Map Publishers, 1976		46 Prepared by Bowman/Belaka 47 Organization MRPC 48 Date 9/25/80 49 Revision Date(s)	



Office of Historic Preservation, P.O. Box 176, Jefferson City, Missouri 65101

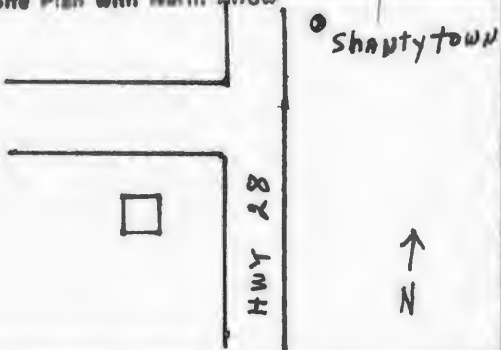
HISTORIC INVENTORY

1 No 18.		4 Present Name(s)	
2 County Maries		5 Other Name(s)	
3 Location of Negatives MRPC			
6 Specific Location Sect. 29-T40N-R11W		18 Thematic Category	
7 City or Town If Rural, Township & Vicinity Boone		17 Date(s) or Period	
8 Site Plan with North Arrow 		18 Style or Design	
		19 Architect or Engineer	
		20 Contractor or Builder	
		21 Original Use, if apparent	
9 Coordinates UTM Lat Long		22 Present Use	
11 On National Register? Yes <input type="checkbox"/> No <input checked="" type="checkbox"/> 12 Is it Eligible? Yes <input type="checkbox"/> No <input type="checkbox"/> 13 Part of Estab Hist Dist? Yes <input type="checkbox"/> No <input checked="" type="checkbox"/> 14 District Potent'l? Yes <input type="checkbox"/> No <input type="checkbox"/>		23 Ownership Public <input type="checkbox"/> Private <input checked="" type="checkbox"/>	
15 Name of Established District		24 Owner's Name & Address, if known	
42 Further Description of Important Features Log structure with vertical boards added to the outside. Very large limestone foundation piers.		25 Open to Public? Yes <input type="checkbox"/> No <input checked="" type="checkbox"/>	
43 History and Significance		26 Local Contact Person or Organization	
44 Description of Environment and Outbuildings		27 Other Surveys in Which Included unknown	
45 Sources of Information Field observation Maries County Plat Book Maries County Atlas and Plat Book, Rockford Map Publishers, 1976		28 No. of Stones one 29 Basement? Yes <input type="checkbox"/> No <input checked="" type="checkbox"/> 30 Foundation Material large limestone blocks 31 Wall Construction vertical boards 32 Roof Type & Material gable/tin 33 No. of Bays Front Side 34 Wall Treatment vertical boards 35 Plan Shape rectangle 36 Changes (Explain in #42) Addition <input checked="" type="checkbox"/> Altered <input type="checkbox"/> Moved <input type="checkbox"/> 37 Condition Interior poor Exterior poor 38 Preservation Underway? Yes <input type="checkbox"/> No <input checked="" type="checkbox"/> 39 Endangered? By What? Yes <input checked="" type="checkbox"/> No <input type="checkbox"/> 40 Visible from Public Road? Yes <input checked="" type="checkbox"/> No <input type="checkbox"/> 41 Distance from and Frontage on Road 	
46 Prepared by Belaka		47 Organization MRPC	
48 Date 9/25/80		49 Revision Date(s)	



Office of Historic Preservation, P.O. Box 176, Jefferson City, Missouri 65101

HISTORIC INVENTORY

1 No 110.		4 Present Name(s) House near Shanty Town	
2 County Maries		5 Other Name(s)	
3 Location of Negatives MRPC			
6 Specific Location Sect. 8-T38N- 10W		16 Thematic Category	
7 City or Town If Rural, Township & Vicinity Shanty Town Dry Creek		17 Date(s) or Period	
8 Site Plan with North Arrow 		18 Style or Design	
		19 Architect or Engineer	
		20 Contractor or Builder	
		21 Original Use, if apparent dwelling	
22 Present Use none		23 Ownership Public <input type="checkbox"/> Private <input checked="" type="checkbox"/>	
24 Owner's Name & Address, if known		25 Open to Public? Yes <input type="checkbox"/> No <input checked="" type="checkbox"/>	
26 Local Contact Person or Organization		27 Other Surveys in Which Included unknown	
28 No. of Stories one		29 Basement? Yes <input type="checkbox"/> No <input checked="" type="checkbox"/>	
30 Foundation Material stone piers		31 Wall Construction wood frame	
32 Roof Type & Material gable/tin		33 No. of Bays Front <input type="checkbox"/> Side <input type="checkbox"/>	
34 Wall Treatment clapboard		35 Plan Shape rectangle	
36 Changes (Explain in #42) Addition <input type="checkbox"/> Altered <input type="checkbox"/> Moved <input type="checkbox"/>		37 Condition Interior <input type="checkbox"/> Exterior poor	
38 Preservation Underway? Yes <input type="checkbox"/> No <input checked="" type="checkbox"/>		39 Endangered? By What? Yes <input checked="" type="checkbox"/> No <input type="checkbox"/>	
40 Visible from Public Road? Yes <input checked="" type="checkbox"/> No <input type="checkbox"/>		41 Distance from and Frontage on Road	
42 Further Description of Important Features			
43 History and Significance			
44 Description of Environment and Outbuildings			
45 Sources of Information Field observation Maries County Plat Book		46 Prepared by Belaka	
		47 Organization MRPC	
		48 Date 10/29/80	
		49 Revision Date(s)	



Office of Historic Preservation, P.O. Box 176, Jefferson City, Missouri 65101

HISTORIC INVENTORY

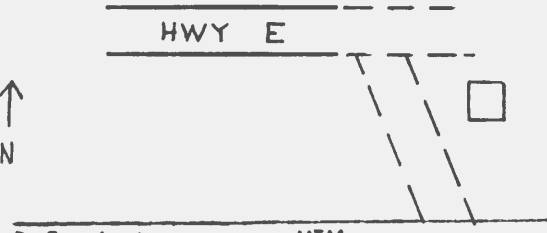
1 No <div style="font-size: 1.2em; font-weight: bold;">109.</div>		4 Present Name(s) <div style="text-align: center; font-weight: bold;">Kenner Community Center</div>	
2 County <div style="text-align: center;">Maries</div>		5 Other Name(s) 	
3 Location of Negatives <div style="text-align: center;">MRPC</div>			

6 Specific Location <div style="text-align: center; padding: 10px;">Sect. 25-R10W-T39N</div>	16 Thematic Category 	28 No. of Stories one
7 City or Town If Rural, Township & Vicinity <div style="text-align: center;">Dry Creek</div>	17 Date(s) or Period 	29 Basement? Yes <input type="checkbox"/> No <input checked="" type="checkbox"/>
8 Site Plan with North Arrow <div style="text-align: center; padding: 20px;"> </div>	18 Style or Design 	30 Foundation Material <div style="text-align: center;">concrete</div>
9 Coordinates Lat _____ Long _____ <div style="text-align: right;">UTM</div>	19 Architect or Engineer 	31 Wall Construction <div style="text-align: center;">wood frame</div>
<div style="display: flex; justify-content: space-between;"> <div> Site <input type="checkbox"/> Building <input checked="" type="checkbox"/> </div> <div> Structure <input type="checkbox"/> Object <input type="checkbox"/> </div> </div>	20 Contractor or Builder 	32 Roof Type & Material <div style="text-align: center;">gable/ tin</div>
11 On National Register? Yes <input type="checkbox"/> No <input checked="" type="checkbox"/>	21 Original Use, if apparent <div style="text-align: center;">community center</div>	33 No. of Bays Front _____ Side _____
12 Is it Eligible? Yes <input type="checkbox"/> No <input type="checkbox"/>	22 Present Use <div style="text-align: center;">same</div>	34 Wall Treatment <div style="text-align: center;">clap board</div>
13 Part of Estab Hist Dist? Yes <input type="checkbox"/> No <input checked="" type="checkbox"/>	23 Ownership Public <input type="checkbox"/> Private <input type="checkbox"/>	35 Plan Shape rectangle
14 District Potential? Yes <input type="checkbox"/> No <input type="checkbox"/>	24 Owner's Name & Address, if known <div style="text-align: center;">Gerald Ready</div>	36 Changes (Explain in #42) Addition <input type="checkbox"/> Altered <input type="checkbox"/> Moved <input type="checkbox"/>
15 Name of Established District 	25 Open to Public? Yes <input type="checkbox"/> No <input type="checkbox"/>	37 Condition Interior good Exterior good
42 Further Description of Important Features <div style="height: 100px;"></div>	26 Local Contact Person or Organization 	38 Preservation Underway? Yes <input type="checkbox"/> No <input checked="" type="checkbox"/>
43 History and Significance <div style="height: 100px;"></div>	27 Other Surveys in Which Included 	39 Endangered? By What? Yes <input type="checkbox"/> No <input type="checkbox"/>
44 Description of Environment and Outbuildings <div style="height: 100px;"></div>	<div style="text-align: center; padding: 50px;"> </div>	40 Visible from Public Road? Yes <input checked="" type="checkbox"/> No <input type="checkbox"/>
45 Sources of Information <div style="text-align: center; padding: 10px;"> Field observation Maries County Plat Book </div>	46 Prepared by <div style="text-align: center;">Belaka</div>	41 Distance from and Frontage on Road
	47 Organization <div style="text-align: center;">MRPC</div>	
	48 Date 10/29/80	49 Revision Date(s)



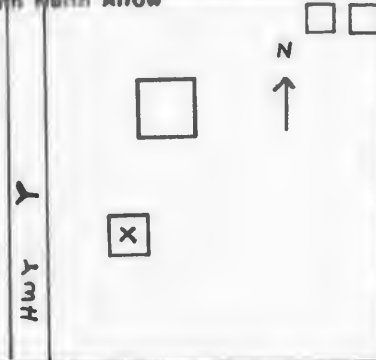
KENNER
COMMUNITY HOUSE

HISTORIC INVENTORY

1 No 102.		4 Present Name(s) Stickney School House	
2 County Maries		5 Other Name(s)	
3 Location of Negatives MRPC			
6 Specific Location Sect. 32-T39N-R9W		16 Thematic Category	
7 City or Town if Rural, Township & Vicinity Stickney Dry Creek		17 Date(s) or Period	
8 Site Plan with North Arrow 		18 Style or Design	
		19 Architect or Engineer	
		20 Contractor or Builder	
		21 Original Use, if apparent school	
		22 Present Use hay barn	
9 Coordinates Lat _____ Long _____		23 Ownership Public <input type="checkbox"/> Private <input checked="" type="checkbox"/>	
10 Site <input type="checkbox"/> Building <input checked="" type="checkbox"/> 11 Structure <input type="checkbox"/> Object <input type="checkbox"/>		24 Owner's Name & Address, if known Fay Bassett	
11 On National Register? Yes <input type="checkbox"/> No <input checked="" type="checkbox"/> 12 Is it Eligible? Yes <input type="checkbox"/> No <input type="checkbox"/>		25 Open to Public? Yes <input type="checkbox"/> No <input checked="" type="checkbox"/>	
13 Part of Estab Hist Dist? Yes <input type="checkbox"/> No <input checked="" type="checkbox"/> 14 District Potent'l? Yes <input type="checkbox"/> No <input type="checkbox"/>		26 Local Contact Person or Organization	
15 Name of Established District		27 Other Surveys in Which Included unknown	
42 Further Description of Important Features Building is full of hay.		28 No. of Stories 29 Basement? Yes <input type="checkbox"/> No <input checked="" type="checkbox"/> 30 Foundation Material 31 Wall Construction wood frame 32 Roof Type & Material gable/ shingles 33 No. of Bays Front _____ Side _____ 34 Wall Treatment clap board 35 Plan Shape rectangle 36 Changes (Explain in #42) Addition <input type="checkbox"/> Altered <input type="checkbox"/> Moved <input type="checkbox"/> 37 Condition Interior <u>poor</u> Exterior <u>poor</u> 38 Preservation Underway? Yes <input type="checkbox"/> No <input checked="" type="checkbox"/> 39 Endangered? By What? Yes <input checked="" type="checkbox"/> No <input type="checkbox"/> 40 Visible from Public Road? Yes <input checked="" type="checkbox"/> No <input type="checkbox"/> 41 Distance from and Frontage on Road	
43 History and Significance			
44 Description of Environment and Outbuildings			
45 Sources of Information Field observation Maries County Plat Book		46 Prepared by Belaka 47 Organization MRPC 48 Date 10/29/80 49 Revision Date(s)	



HISTORIC INVENTORY


1 No 116.		4 Present Name(s) Log Hog House; Clyde Henderson property	
2 County Maries		5 Other Name(s)	
3 Location of Negatives MRPC			
6 Specific Location Sect. 15-T39N=R9W		16 Thematic Category	
7 City or Town If Rural, Township & Vicinity Dry Creek		17 Date(s) or Period ca. 1920	
		18 Style or Design	
8 Site Plan with North Arrow 		19 Architect or Engineer	
		20 Contractor or Builder	
9 Coordinates UTM Lat _____ Long _____		21 Original Use, if apparent hog house	
		22 Present Use vacant	
10 On National Register? Yes <input type="checkbox"/> No <input checked="" type="checkbox"/>		23 Ownership Public <input type="checkbox"/> Private <input checked="" type="checkbox"/>	
		24 Owner's Name & Address, if known Clyde Henderson Vienna, Mo.	
11 Building Site <input type="checkbox"/> Structure <input type="checkbox"/>		25 Open to Public? Yes <input type="checkbox"/> No <input checked="" type="checkbox"/>	
12 Is it Eligible? Yes <input type="checkbox"/> No <input checked="" type="checkbox"/>		26 Local Contact Person or Organization	
13 Part of Estab. Hist. Dist.? Yes <input type="checkbox"/> No <input checked="" type="checkbox"/>		27 Other Surveys in Which Included unknown	
14 District Potent'l? Yes <input type="checkbox"/> No <input checked="" type="checkbox"/>		28 No. of Stories one	
15 Name of Established District		29 Basement? Yes <input type="checkbox"/> No <input checked="" type="checkbox"/>	
42 Further Description of Important Features saddle notched; chinked with boards. Two more log structures on property.		30 Foundation Material concrete	
		31 Wall Construction log	
43 History and Significance		32 Roof Type & Material gable/tin	
		33 No. of Bays Front _____ Side _____	
44 Description of Environment and Outbuildings Two other log structures on property. Large main house.		34 Wall Treatment log	
		35 Plan Shape rectangle	
45 Sources of Information Field observation Maries County Atlas & Plat Book		36 Changes (Explain in #42) Addition <input type="checkbox"/> Altered <input type="checkbox"/> Moved <input type="checkbox"/>	
		37 Condition Interior fair Exterior fair	
46 Prepared by Bowman/Belaka		38 Preservation Underway? Yes <input type="checkbox"/> No <input checked="" type="checkbox"/>	
		39 Endangered? By What? Yes <input checked="" type="checkbox"/> No <input type="checkbox"/>	
47 Organization MRPC		40 Visible from Public Road? Yes <input checked="" type="checkbox"/> No <input type="checkbox"/>	
		41 Distance from and Frontage on Road	
48 Date 8/27/80		49 Revision Date(s)	

Photo



Office of Historic Preservation, P.O. Box 176, Jefferson City, Missouri 65101


HISTORIC INVENTORY

1 No 115.		4 Present Name(s) Clyde Henderson property; house	
2 County Maries		5 Other Name(s)	
3 Location of Negatives MRPC			
6 Specific Location Sect. 15-T39N-R 9W		16 Thematic Category	
7 City or Town If Rural, Township & Vicinity Dry Creek		17 Date(s) or Period ca. 1900's	
8 Site Plan with North Arrow 		18 Style or Design	
		19 Architect or Engineer	
		20 Contractor or Builder	
		21 Original Use, if apparent dwelling or possibly mill	
		22 Present Use storage/vacant	
9 Coordinates UTM Lat Long		23 Ownership Public <input type="checkbox"/> Private <input checked="" type="checkbox"/>	
Site <input type="checkbox"/> Building <input checked="" type="checkbox"/> Structure <input type="checkbox"/> Object <input type="checkbox"/>		24 Owner's Name & Address, if known Clyde Henderson Vienna, Mo. 65582	
11 On National Register? Yes <input type="checkbox"/> No <input checked="" type="checkbox"/>		25 Open to Public? Yes <input type="checkbox"/> No <input checked="" type="checkbox"/>	
12 Is it Eligible? Yes <input type="checkbox"/> No <input checked="" type="checkbox"/>		26 Local Contact Person or Organization	
13 Part of Estab Hist Dist? Yes <input type="checkbox"/> No <input checked="" type="checkbox"/>		27 Other Surveys in Which Included	
14 District Potenti'l? Yes <input type="checkbox"/> No <input checked="" type="checkbox"/>			
15 Name of Established District		28 No. of Stories	
		29 Basement? Yes <input type="checkbox"/> No <input checked="" type="checkbox"/>	
		30 Foundation Material concrete	
		31 Wall Construction frame	
		32 Roof Type & Material gable/tin	
		33 No. of Bays Front <input type="checkbox"/> Side <input type="checkbox"/>	
		34 Wall Treatment clapboard	
		35 Plan Shape rectangle	
		36 Changes (Explain in #42) Addition <input type="checkbox"/> Altered <input type="checkbox"/> Moved <input type="checkbox"/>	
		37 Condition Interior poor Exterior poor	
		38 Preservation Underway? Yes <input type="checkbox"/> No <input checked="" type="checkbox"/>	
		39 Endangered? By What? Yes <input checked="" type="checkbox"/> No <input type="checkbox"/>	
		40 Visible from Public Road? Yes <input checked="" type="checkbox"/> No <input type="checkbox"/>	
		41 Distance from and Frontage on Road	
42 Further Description of Important Features Tongue and groove, horizontal boards line the walls inside. This building, formerly at least two stories high, has been stripped of all rooms and the second story flooring. It is presently sagging and is held together only by cables stretched across the interior and wrapped around posts on the exterior walls.			
Photo			
43 History and Significance			
44 Description of Environment and Outbuildings Three log structures, other frame outbuildings.			
45 Sources of Information Field observation Maries County Plat Book		46 Prepared by Bowman/Belaka	
		47 Organization MRPC	
		48 Date 8/27/80	
		49 Revision Date(s)	





Office of Historic Preservation, P.O. Box 176, Jefferson City, Missouri 65101
HISTORIC INVENTORY

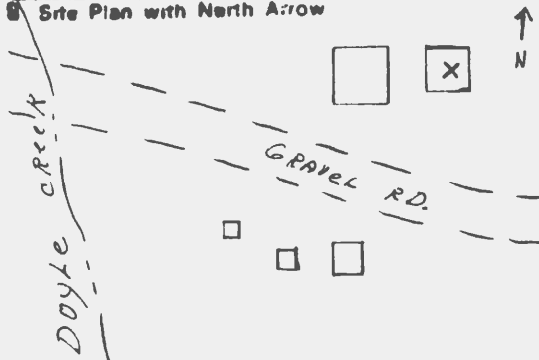

1 No 97,		2 Present Name(s) Wesley Hayes Farmstead	
3 County Maries		5 Other Name(s) Homer Hayes Home	
4 Location of Negatives MRPC			
6 Specific Location Sect. 19-R9W-T39N		16 Thematic Category	
7 City or Town If Rural, Township & Vicinity DRY CREEK		17 Date(s) or Period ca. 1900-1910	
8 Site Plan with North Arrow 		18 Style or Design	
9 Coordinates UTM		19 Architect or Engineer	
10 Building M		20 Contractor or Builder	
11 On National Register? Yes II No IX		21 Original Use, if apparent home	
12 Is II Eligible? Yes II No II		22 Present Use vacant	
13 Part of Estab Hist Dist? Yes II No IX		23 Ownership Public II Private IX	
14 District Potent'l? Yes II No II		24 Owner's Name & Address, if known Wesley Hayes	
15 Name of Established District		25 Open to Public? Yes II No IX	
42 Further Description of Important Features		26 Local Contact Person or Organization	
43 History and Significance (see additional survey sheets- Wesley Hayes Farmstead)		27 Other Surveys in Which Included	
44 Description of Environment and Outbuildings		28 No. of Stories two	
45 Sources of Information Field observation Maries County Plat Book Lloyd Roberson Maries County Atlas and Plat Book, Rockford Map Publishers, 1976		29 Basement? Yes IX No II	
		30 Foundation Material concrete	
		31 Wall Construction frame	
		32 Roof Type & Material gable/tin	
		33 No. of Bays Front Side	
		34 Wall Treatment clapboard	
		35 Plan Shape rectangle	
		36 Changes (Explain in #42) Addition II Altered II Moved II	
		37 Condition Interior fair Exterior fair	
		38 Preservation Underway? Yes II No IX	
		39 Endangered? By What? Yes IX No II	
		40 Visible from Public Road? Yes IX No II	
		41 Distance from and Frontage on Road	
		Photo	
		46 Prepared by Belaka/Bowman	
		47 Organization MRPC	
		48 Date 8/27/80	
		49 Revision Date(s)	





Office of Historic Preservation, P.O. Box 176, Jefferson City, Missouri 65101

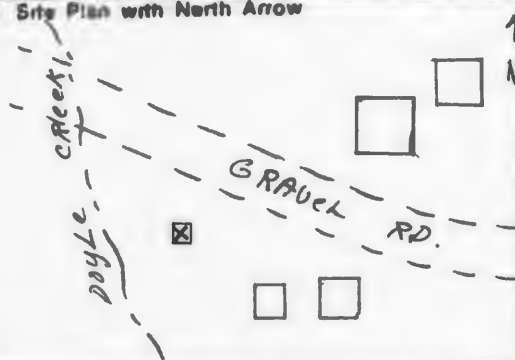
HISTORIC INVENTORY

1 No 98.		4 Present Name(s) Wesley Hayes Property; smokehouse	
2 County Maries		5 Other Name(s)	
3 Location of Negatives MRPC			
6 Specific Location T.39N-R9W-Sect.		9 Thematic Category	
7 City or Town if Rural, Township & Vicinity Dry Creek		17 Date(s) or Period ca 1920's	
		18 Style or Design	
		19 Architect or Engineer	
		20 Contractor or Builder	
8 Site Plan with North Arrow 		21 Original Use, if apparent smokehouse	
		22 Present Use none	
		23 Ownership Public <input type="checkbox"/> Private <input checked="" type="checkbox"/>	
		24 Owner's Name & Address, if known Wesley Hayes	
9 Coordinates UTM Lat Long		25 Open to Public? Yes <input type="checkbox"/> No <input checked="" type="checkbox"/>	
11 On National Register? Yes <input type="checkbox"/> No <input checked="" type="checkbox"/>		26 Local Contact Person or Organization	
12 Is it Eligible? Yes <input type="checkbox"/> No <input checked="" type="checkbox"/>		27 Other Surveys in Which Included unknown	
13 Part of Estab Hist Dist? Yes <input type="checkbox"/> No <input checked="" type="checkbox"/>		38 Preservation Underway? Yes <input type="checkbox"/> No <input checked="" type="checkbox"/>	
14 District Potent'l? Yes <input type="checkbox"/> No <input checked="" type="checkbox"/>		39 Endangered? By What? Yes <input type="checkbox"/> No <input checked="" type="checkbox"/>	
15 Name of Established District		40 Visible from Public Road? Yes <input type="checkbox"/> No <input checked="" type="checkbox"/>	
		41 Distance from and Frontage on Road	
42 Further Description of Important Features Built as a smokehouse, this structure is part of a complex which has been abandoned for many years. The complex must at one time have been the headquarters of a very prosperous farmer, for this area, as the ruins and abandoned buildings attest.			
			
43 History and Significance <p style="text-align: center;">(see additional survey sheets- Wesley Hayes Property)</p>			
44 Description of Environment and Outbuildings			
45 Sources of Information		46 Prepared by Bowman/Belaka	
Field observation		47 Organization MRPC	
Maries County Plat		48 Date 8/27/80	
Maries County Atlas and Plat Book, Rockford Map Publishers, 1976		49 Revision Date(s)	



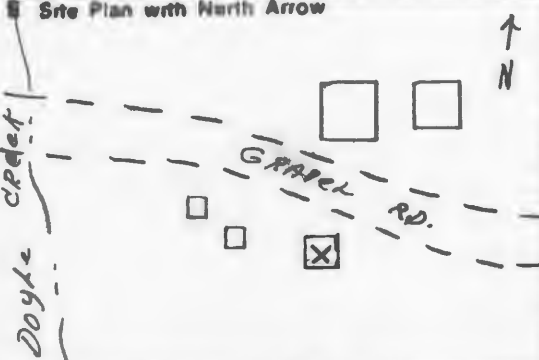
Office of Historic Preservation, P.O. Box 176, Jefferson City, Missouri 65101

HISTORIC INVENTORY

1 No 99.		4 Present Name(s) Homer Hayes Farm; fireplace/house ruins)	
2 County Maries		5 Other Name(s)	
3 Location of Negatives MRPC			
6 Specific Location Sect. 19-R9W-T39N		16 Thematic Category	
7 City or Town If Rural, Township & Vicinity Dry Creek		17 Date(s) or Period 1850's	
8 Site Plan with North Arrow 		18 Style or Design	
		19 Architect or Engineer	
		20 Contractor or Builder	
		21 Original Use, if apparent	
22 Present Use		26 No. of Stories	
23 Ownership Public <input type="checkbox"/> Private <input type="checkbox"/>		29 Basement? Yes <input type="checkbox"/> No <input checked="" type="checkbox"/>	
24 Owner's Name & Address, if known Wesley Hayes		30 Foundation Material limestone	
25 Open to Public? Yes <input type="checkbox"/> No <input type="checkbox"/>		31 Wall Construction	
26 Local Contact Person or Organization		32 Roof Type & Material	
27 Other Surveys in Which Included unknown		33 No. of Bays Front <input type="checkbox"/> Side <input type="checkbox"/>	
28		34 Wall Treatment	
29		35 Plan Shape	
30		36 Changes (Explain in #42) Addition <input type="checkbox"/> Altered <input type="checkbox"/> Moved <input type="checkbox"/>	
31		37 Condition Interior <input type="checkbox"/> Exterior <input type="checkbox"/>	
32		38 Preservation Underway? Yes <input type="checkbox"/> No <input checked="" type="checkbox"/>	
33		39 Endangered? By What? age & decay Yes <input checked="" type="checkbox"/> No <input type="checkbox"/>	
34		40 Visible from Public Road? Yes <input checked="" type="checkbox"/> No <input type="checkbox"/>	
35		41 Distance from and Frontage on Road	
42 Further Description of Important Features <p style="text-align: center;">Very large chimney behind barn in field. Said to be the old Parker Farm and part of a once log house.</p>			
43 History and Significance			
44 Description of Environment and Outbuildings <p style="text-align: center;">(see additional survey sheets- Wesley Hayes Farm)</p>			
45 Sources of Information <p style="text-align: center;">Field observation Maries County Plat Book Maries County Atlas and Plat Book, Rockford Map Publishers, 1976</p>		46 Prepared by Bowman/Belaka 47 Organization MRPC 48 Date 8/27/80 49 Revision Date(s)	



HISTORIC INVENTORY

1 No 100,		4 Present Name(s) Wesley Hayes Property- barn	
2 County Maries		5 Other Name(s)	
3 Location of Negatives MRPC			
6 Specific Location Sect. 19-T39N-R9W		16 Thematic Category	
		17 Date(s) or Period	
7 City or Town If Rural, Township & Vicinity Dry Creek		18 Style or Design	
8 Site Plan with North Arrow 		19 Architect or Engineer	
		20 Contractor or Builder	
		21 Original Use, if apparent barn	
		22 Present Use none	
		23 Ownership Public <input type="checkbox"/> Private <input checked="" type="checkbox"/>	
9 Coordinates UTM Lat Long		24 Owner's Name & Address, if known Wesley Hayes	
10 Site <input type="checkbox"/> Building <input checked="" type="checkbox"/> 11 On National Register? Yes <input type="checkbox"/> No <input checked="" type="checkbox"/>		25 Open to Public? Yes <input type="checkbox"/> No <input checked="" type="checkbox"/>	
12 Is it Eligible? Yes <input type="checkbox"/> No <input type="checkbox"/>		26 Local Contact Person or Organization	
13 Part of Estab. Hist. Dist.? Yes <input type="checkbox"/> No <input checked="" type="checkbox"/>		27 Other Surveys in Which Included unknown	
14 District Potent'l? Yes <input type="checkbox"/> No <input type="checkbox"/>			
15 Name of Established District		28 No. of Stories	
		29 Basement? Yes <input type="checkbox"/> No <input type="checkbox"/>	
		30 Foundation Material	
		31 Wall Construction wood frame	
		32 Roof Type & Material gable/tin	
		33 No. of Bays Front Side	
		34 Wall Treatment vertical board	
		35 Plan Shape rectangle	
		36 Changes (Explain in #42) Addition <input type="checkbox"/> Altered <input type="checkbox"/> Moved <input type="checkbox"/>	
		37 Condition Interior Exterior	
		38 Preservation Underway? Yes <input type="checkbox"/> No <input type="checkbox"/>	
		39 Endangered? By What? Yes <input type="checkbox"/> No <input type="checkbox"/>	
		40 Visible from Public Road? Yes <input checked="" type="checkbox"/> No <input type="checkbox"/>	
		41 Distance from and Frontage on Road	
42 Further Description of Important Features			
43 History and Significance (see additional survey sheets- Wesley Hayes Property)			
44 Description of Environment and Outbuildings			
45 Sources of Information Field observation Maries County Plat Book		46 Prepared by Bowman/Belaka	
		47 Organization MRPC	
		48 Date 8/27/80	
		49 Revision Date(s)	

Photo



Office of Historic Preservation, P.O. Box 176, Jefferson City, Missouri 65101

HISTORIC INVENTORY

1 No 101.		4 Present Name(s) Wesley Hayes Property; hay barn with lean-to	
2 County Maries		5 Other Name(s)	
3 Location of Negatives MRPC			
6 Specific Location Sect. 19-R9W-T39N		16 Thematic Category	
		17 Date(s) or Period	
7 City or Town If Rural, Township & Vicinity DRY CREEK		18 Style or Design	
8 Site Plan with North Arrow 		19 Architect or Engineer	
		20 Contractor or Builder	
		21 Original Use, if apparent grain & hay storage	
		22 Present Use	
9 Coordinates UTM Lat Long		23 Ownership Public <input type="checkbox"/> Private <input checked="" type="checkbox"/>	
Site <input type="checkbox"/> Building <input checked="" type="checkbox"/> Structure <input type="checkbox"/> Object <input type="checkbox"/>		24 Owner's Name & Address, if known Wesley Hayes	
11 On National Register? Yes <input type="checkbox"/> No <input checked="" type="checkbox"/>		25 Open to Public? Yes <input type="checkbox"/> No <input checked="" type="checkbox"/>	
12 Is It Eligible? Yes <input type="checkbox"/> No <input type="checkbox"/>		26 Local Contact Person or Organization	
13 Part of Estab Hist Dist? Yes <input type="checkbox"/> No <input checked="" type="checkbox"/>		27 Other Surveys in Which Included unknown	
14 District Potent'l? Yes <input type="checkbox"/> No <input type="checkbox"/>		28 No. of Stories one	
15 Name of Established District		29 Basement? Yes <input type="checkbox"/> No <input checked="" type="checkbox"/>	
42 Further Description of Important Features		30 Foundation Material limestone piers	
		31 Wall Construction frame	
		32 Roof Type & Material gable/tin	
		33 No. of Bays Front Side	
43 History and Significance (see additional survey sheets- Wesley Hayes Property)		34 Wall Treatment clapboard	
		35 Plan Shape rectangle	
		36 Changes (Explain in #42) Addition <input type="checkbox"/> Altered <input type="checkbox"/> Moved <input type="checkbox"/>	
		37 Condition Interior poor Exterior poor	
44 Description of Environment and Outbuildings		38 Preservation Underway? Yes <input type="checkbox"/> No <input checked="" type="checkbox"/>	
		39 Endangered? By What? Yes <input checked="" type="checkbox"/> No <input type="checkbox"/>	
		40 Visible from Public Road? Yes <input checked="" type="checkbox"/> No <input type="checkbox"/>	
		41 Distance from and Frontage on Road	
45 Sources of Information Field observation Maries County Plat Book		46 Prepared by Bowman/Belaka	
		47 Organization MRPC	
		48 Date 8/27/80	
		49 Revision Date(s)	

Photo





Office of Historic Preservation, P.O. Box 176, Jefferson City, Missouri 65101

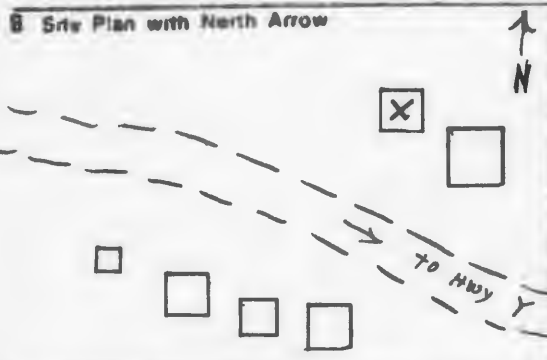
HISTORIC INVENTORY

1 No 103.		4 Present Name(s) Woodrow W. Wofford Farm; main house	
2 County Maries		5 Other Name(s)	
3 Location of Negatives MRPC			
6 Specific Location Sect. 28=T39N-R9W		16 Thematic Category	
7 City or Town If Rural, Township & Vicinity Dry Creek		17 Date(s) or Period	
8 Site Plan with North Arrow 		18 Style or Design	
		19 Architect or Engineer	
		20 Contractor or Builder	
		21 Original Use, if apparent residential	
22 Present Use residential		23 Ownership Public <input type="checkbox"/> Private <input checked="" type="checkbox"/>	
24 Owner's Name & Address, if known Woodrow W. Wofford		25 Open to Public? Yes <input type="checkbox"/> No <input checked="" type="checkbox"/>	
26 Local Contact Person or Organization		27 Other Surveys in Which Included unknown	
28 No. of Stories two		29 Basement? Yes <input type="checkbox"/> No <input checked="" type="checkbox"/>	
30 Foundation Material concrete blocks		31 Wall Construction frame	
32 Roof Type & Material gable/tin		33 No. of Bays Front Side	
34 Wall Treatment clapboard		35 Plan Shape rectangle	
36 Changes (Explain in #42) Addition <input type="checkbox"/> Altered <input type="checkbox"/> Moved <input type="checkbox"/>		37 Condition Interior _____ Exterior good	
38 Preservation Underway? Yes <input type="checkbox"/> No <input checked="" type="checkbox"/>		39 Endangered? By What? Yes <input type="checkbox"/> No <input checked="" type="checkbox"/>	
40 Visible from Public Road? Yes <input checked="" type="checkbox"/> No <input type="checkbox"/>		41 Distance from and Frontage on Road	
42 Further Description of Important Features			
43 History and Significance (see additional survey sheets- Woodrow W. Wofford Farm)			
44 Description of Environment and Outbuildings			
45 Sources of Information Field observation Maries County Plat Book		46 Prepared by Bowman/Belaka	
		47 Organization MRPC	
		48 Date 8/27/80	
		49 Revision Date(s)	



Office of Historic Preservation, P.O. Box 176, Jefferson City, Missouri 65101

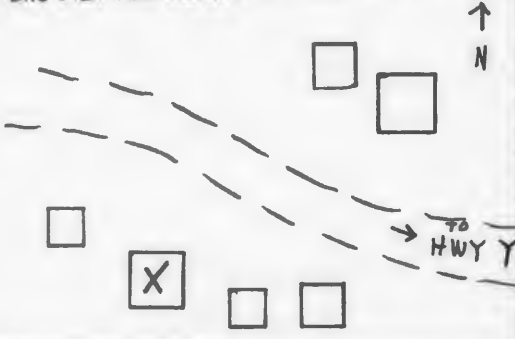
HISTORIC INVENTORY

1 No 104.		4 Present Name(s) Woodrow W. Wofford Farm; smokehouse	
2 County Maries		5 Other Name(s)	
3 Location of Negatives MRPC			
6 Specific Location T39N-R9W-Sect. 28		16 Thematic Category	
		17 Date(s) or Period ca. 1910-1920	
7 City or Town If Rural, Township & Vicinity dry creek		18 Style or Design	
8 Site Plan with North Arrow 		19 Architect or Engineer	
		20 Contractor or Builder	
		21 Original Use, if apparent	
		22 Present Use smokehouse	
23 Ownership Public <input type="checkbox"/> Private <input checked="" type="checkbox"/>		28 No. of Stories one	
24 Owner's Name & Address, if known Woodrow W. Wofford		29 Basement? Yes <input type="checkbox"/> No <input checked="" type="checkbox"/>	
25 Open to Public? Yes <input type="checkbox"/> No <input checked="" type="checkbox"/>		30 Foundation Material concrete	
26 Local Contact Person or Organization		31 Wall Construction wood frame	
27 Other Surveys in Which Included unknown		32 Roof Type & Material gable/tin	
		33 No. of Bays Front <input type="checkbox"/> Side <input type="checkbox"/>	
		34 Wall Treatment board & batten	
		35 Plan Shape square	
		36 Changes (Explain in #42) Addition <input type="checkbox"/> Altered <input type="checkbox"/> Moved <input type="checkbox"/>	
		37 Condition Interior <input type="checkbox"/> Exterior good	
		38 Preservation Underway? Yes <input type="checkbox"/> No <input checked="" type="checkbox"/>	
		39 Endangered? By What? Yes <input type="checkbox"/> No <input checked="" type="checkbox"/>	
		40 Visible from Public Road? Yes <input checked="" type="checkbox"/> No <input type="checkbox"/>	
		41 Distance from and Frontage on Road	
42 Further Description of Important Features			
43 History and Significance <p style="text-align: center;">(see additional survey sheets- Woodrow W. Wofford Farm)</p>			
44 Description of Environment and Outbuildings			
45 Sources of Information Field observation Maries County Plat Book		46. Prepared by Bowman/Belaka	
		47 Organization MRPC	
		48 Date 8/27/80 49 Revision Date(s)	



Office of Historic Preservation, P.O. Box 176, Jefferson City, Missouri 65101

HISTORIC INVENTORY


1 No 105.		4 Present Name(s) Woodrow W. Wofford farm; main barn	
2 County Maries		5 Other Name(s)	
3 Location of Negatives MRPC			
6 Specific Location Sect. 28-T39N-R9W		18 Thematic Category	
7 City or Town Dry Creek		17 Date(s) or Period ca. 1925-35	
8 Site Plan with North Arrow 		18 Style or Design	
9 Coordinates Lat _____ Long _____		19 Architect or Engineer	
10 Site II Building <input checked="" type="checkbox"/> Structure II Object <input type="checkbox"/>		20 Contractor or Builder	
11 On National Register? Yes <input type="checkbox"/> No <input checked="" type="checkbox"/>		21 Original Use, if apparent livestock & hay storage barn	
12 Is II Eligible? Yes <input type="checkbox"/> No <input type="checkbox"/>		22 Present Use same	
13 Part of Estab Hist Dist? Yes <input type="checkbox"/> No <input checked="" type="checkbox"/>		23 Ownership Public <input type="checkbox"/> Private <input checked="" type="checkbox"/>	
14 District Potent'l? Yes <input type="checkbox"/> No <input type="checkbox"/>		24 Owner's Name & Address, if known Woodrow W. Wofford	
15 Name of Established District		25 Open to Public? Yes <input type="checkbox"/> No <input checked="" type="checkbox"/>	
		26 Local Contact Person or Organization	
		27 Other Surveys in Which Included unknown	
42 Further Description of Important Features Barn hay mow opens to the north- there are two ventilator cupolas; gambrel roof.		28 No. of Stories two	
		29 Basement? Yes <input type="checkbox"/> No <input checked="" type="checkbox"/>	
		30 Foundation Material concrete	
		31 Wall Construction frame	
		32 Roof Type & Material gable/tin	
		33 No. of Bays Front _____ Side _____	
		34 Wall Treatment vertical boards	
		35 Plan Shape	
		36 Changes (Explain in #42) Addition <input type="checkbox"/> Altered <input type="checkbox"/> Moved <input type="checkbox"/>	
		37 Condition Interior good Exterior good	
		38 Preservation Underway? Yes <input type="checkbox"/> No <input checked="" type="checkbox"/>	
		39 Endangered? By What? Yes <input type="checkbox"/> No <input checked="" type="checkbox"/>	
		40 Visible from Public Road? Yes <input checked="" type="checkbox"/> No <input type="checkbox"/>	
		41 Distance from and Frontage on Road	
43 History and Significance This structure is part of a Gasconade Valley farmstead which includes three log structures.			
44 Description of Environment and Outbuildings Three log structures; two barns; main house; smokehouse			
45 Sources of Information Field observation Maries County Plat Book		46 Prepared by Bowman/Belaka	
		47 Organization MRPC	
		48 Date 8/27/80	
		49 Revision Date(s)	

Photo



Office of Historic Preservation, P.O. Box 176, Jefferson City, Missouri 65101

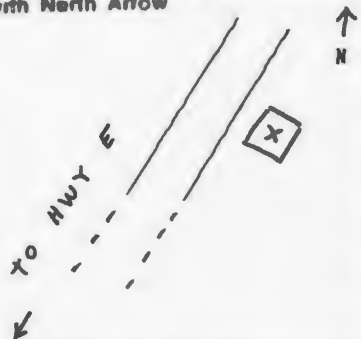
HISTORIC INVENTORY

1 No 106.		4 Present Name(s) Woodrow W. Woffard Farm	
2 County Maries		5 Other Name(s)	
3 Location of Negatives MRPC			
6 Specific Location Sect. 28-T39N-R9W		16 Thematic Category	
7 City or Town If Rural, Township & Vicinity Dry Creek Twp.		17 Date(s) or Period	
8 Site Plan with North Arrow 		18 Style or Design half-dovetail	
		19 Architect or Engineer	
		20 Contractor or Builder	
		21 Original Use, if apparent	
		22 Present Use corn crib	
9 Coordinates UTM Lat Long		23 Ownership Public <input type="checkbox"/> Private <input checked="" type="checkbox"/>	
10 Site <input type="checkbox"/> Building <input type="checkbox"/> Structure <input type="checkbox"/> Object <input type="checkbox"/>		24 Owner's Name & Address, if known Woodrow W. Wofford	
11 On National Register? Yes <input type="checkbox"/> No <input checked="" type="checkbox"/>		25 Open to Public? Yes <input type="checkbox"/> No <input checked="" type="checkbox"/>	
12 Is It Eligible? Yes <input type="checkbox"/> No <input checked="" type="checkbox"/>		26 Local Contact Person or Organization	
13 Part of Estab Hist Dist? Yes <input type="checkbox"/> No <input checked="" type="checkbox"/>		27 Other Surveys in Which Included unknown	
14 District Potent'l? Yes <input type="checkbox"/> No <input checked="" type="checkbox"/>			
15 Name of Established District		28 No. of Stories one	
		29 Basement? Yes <input type="checkbox"/> No <input checked="" type="checkbox"/>	
		30 Foundation Material piled stone	
		31 Wall Construction log	
		32 Roof Type & Material gable/tin	
		33 No. of Bays Front Side	
		34 Wall Treatment log	
		35 Plan Shape square	
		36 Changes (Explain in #42) Addition <input type="checkbox"/> Altered <input checked="" type="checkbox"/> Moved <input type="checkbox"/>	
		37 Condition Interior poor Exterior poor	
		38 Preservation Underway? Yes <input type="checkbox"/> No <input checked="" type="checkbox"/>	
		39 Endangered? By What? Yes <input type="checkbox"/> No <input checked="" type="checkbox"/>	
		40 Visible from Public Road? Yes <input checked="" type="checkbox"/> No <input type="checkbox"/>	
		41 Distance from and Frontage on Road	
42 Further Description of Important Features Hewed logs; wood wedges; fourth log is stringer timber; possibly rebuilt corn crib from log structure.			
Photo			
43 History and Significance			
44 Description of Environment and Outbuildings Part of farm settlement. One other log structure.			
45 Sources of Information Field observation Maries Co. Atlas and Plat Book		46. Prepared by Bowman/Belaka	
		47 Organization MRPC	
		48 Date 8/27/80 49 Revision Date(s)	



Office of Historic Preservation, P.O. Box 176, Jefferson City, Missouri 65101


HISTORIC INVENTORY

1 No 107.		4 Present Name(s) Woodrow W. Wofford Farm	
2 County Maries		5 Other Name(s)	
3 Location of Negatives MRPC			
6 Specific Location Sect. 28-T39N-R9W		16 Thematic Category	
7 City or Town Dry Creek Twp.		17 Date(s) or Period 1910	
8 Site Plan with North Arrow 		18 Style or Design half=dovetail	
		19 Architect or Engineer	
		20 Contractor or Builder	
		21 Original Use, if apparent grain storage	
		22 Present Use grain storage	
		23 Ownership Public <input type="checkbox"/> Private <input checked="" type="checkbox"/>	
		24 Owner's Name & Address, if known Woodrow W. Wofford	
9 Coordinates Lat UTM Long		25 Open to Public? Yes <input type="checkbox"/> No <input checked="" type="checkbox"/>	
10 Site <input type="checkbox"/> Building <input checked="" type="checkbox"/> Structure <input type="checkbox"/> Object <input type="checkbox"/>		26 Local Contact Person or Organization	
11 On National Register? Yes <input type="checkbox"/> No <input checked="" type="checkbox"/>		27 Other Surveys in Which Included unknown	
12 Is It Eligible? Yes <input type="checkbox"/> No <input type="checkbox"/>			
13 Part of Estab Hist Dist? Yes <input type="checkbox"/> No <input checked="" type="checkbox"/>			
14 District Potent'l? Yes <input type="checkbox"/> No <input type="checkbox"/>			
15 Name of Established District		28 No. of Stones	
		29 Basement? Yes <input type="checkbox"/> No <input checked="" type="checkbox"/>	
		30 Foundation Material sandstone piers	
		31 Wall Construction log	
		32 Roof Type & Material gable/tin	
		33 No. of Bays Front 1 Side 1	
		34 Wall Treatment wood wedge chinking	
		35 Plan Shape rectangle	
		36 Changes (Explain in #42) Addition <input type="checkbox"/> Altered <input type="checkbox"/> Moved <input type="checkbox"/>	
		37 Condition Interior good Exterior good	
		38 Preservation Underway? Yes <input type="checkbox"/> No <input checked="" type="checkbox"/>	
		39 Endangered? By What? Yes <input type="checkbox"/> No <input type="checkbox"/>	
		40 Visible from Public Road? Yes <input checked="" type="checkbox"/> No <input type="checkbox"/>	
		41 Distance from and Frontage on Road	
42 Further Description of Important Features Hewed logs, wood wedge chinking			
Photo			
43 History and Significance			
44 Description of Environment and Outbuildings one other hewed log, half-dovetail notched corn crib on the farm settlement.			
45 Sources of Information Field observation Maries Co Atlas and Plat Book		46 Prepared by Bowman/Belaka	
		47 Organization MRPC	
		48 Date 8/27/80	
		49 Revision Date(s)	



Office of Historic Preservation, P.O. Box 176, Jefferson City, Missouri 65101

HISTORIC INVENTORY


1 No 108.		4 Present Name(s) Woodrow W. Wofford Log Barn	
2 County Maries		5 Other Name(s)	
3 Location of Negatives MRPC			
6 Specific Location Sect. 28-T39N-R9W		16 Thematic Category	
7 City or Town if Rural, Township & Vicinity Dry Creek Twp.		17 Date(s) or Period ca. 1910-30	
8 Site Plan with North Arrow <div style="text-align: center;">  <p>GRAVEL RD.</p> </div>		18 Style or Design	
		19 Architect or Engineer	
		20 Contractor or Builder	
		21 Original Use, if apparent barn	
		22 Present Use barn	
		23 Ownership Public <input type="checkbox"/> Private <input checked="" type="checkbox"/>	
		24 Owner's Name & Address, if known Woodrow W. Wofford	
9 Coordinates UTM Lat Long		25 Open to Public? Yes <input type="checkbox"/> No <input checked="" type="checkbox"/>	
<div style="display: flex; justify-content: space-around;"> <div>Site <input type="checkbox"/> Building <input checked="" type="checkbox"/></div> <div>Structure <input type="checkbox"/> Object <input type="checkbox"/></div> </div>		26 Local Contact Person or Organization	
11 On National Register? Yes <input type="checkbox"/> No <input checked="" type="checkbox"/>		27 Other Surveys in Which Included unknown	
12 Is it Eligible? Yes <input type="checkbox"/> No <input type="checkbox"/>			
13 Part of Estab Hist Dist? Yes <input type="checkbox"/> No <input checked="" type="checkbox"/>			
14 District Potent'l? Yes <input type="checkbox"/> No <input type="checkbox"/>			
15 Name of Established District		38 Changes (Explain in #42) Addition <input type="checkbox"/> Altered <input type="checkbox"/> Moved <input type="checkbox"/>	
		39 Condition Interior o.k. Exterior o.k.	
		40 Preservation Underway? Yes <input type="checkbox"/> No <input checked="" type="checkbox"/>	
		41 Endangered? By What? Yes <input type="checkbox"/> No <input checked="" type="checkbox"/>	
		42 Visible from Public Road? Yes <input checked="" type="checkbox"/> No <input type="checkbox"/>	
		43 Distance from and Frontage on Road	
42 Further Description of Important Features Double-pen log crib barn with additions on the east and the west sides.			
Photo			
43 History and Significance			
44 Description of Environment and Outbuildings			
45 Sources of Information Field observation Maries County Atlas & Plat Book		46 Prepared by Bowman/Belaka	
		47 Organization MRPC	
		48 Date 8/27/80	
		49 Revision Date(s)	





Office of Historic Preservation, P.O. Box 176, Jefferson City, Missouri 65101



HISTORIC INVENTORY

1 No 117.		4 Present Name(s) Log Corn Crib; Clyde Henderson property	
2 County Maries		5 Other Name(s)	
3 Location of Negatives MRPC			
6 Specific Location Sect. 15-T39N-R9W		16 Thematic Category	
7 City or Town If Rural, Township & Vicinity Dry Creek		17 Date(s) or Period ca. 1900's	
8 Site Plan with North Arrow 		18 Style or Design steeple notched	
9 Coordinates Lat Long		19 Architect or Engineer	
UTM		20 Contractor or Builder	
Site II Building <input type="checkbox"/> Structure II Object <input type="checkbox"/>		21 Original Use, if apparent	
11 On National Register? Yes <input type="checkbox"/> No <input checked="" type="checkbox"/>		22 Present Use none	
12 Is II Eligible? Yes <input type="checkbox"/> No <input type="checkbox"/>		23 Ownership Public <input type="checkbox"/> Private <input checked="" type="checkbox"/>	
13 Part of Estab Hist Dist? Yes <input type="checkbox"/> No <input checked="" type="checkbox"/>		24 Owner's Name & Address, if known Clyde Henderson Vienna, Mo.	
14 District Potent'l? Yes <input type="checkbox"/> No <input type="checkbox"/>		25 Open to Public? Yes <input type="checkbox"/> No <input checked="" type="checkbox"/>	
15 Name of Established District		26 Local Contact Person or Organization	
		27 Other Surveys in Which Included unknown	
28 No. of Stories one		29 Basement? Yes <input type="checkbox"/> No <input checked="" type="checkbox"/>	
30 Foundation Material sandstone piers		31 Wall Construction log	
32 Roof Type & Material none left		33 No. of Bays Front Side	
34 Wall Treatment log		35 Plan Shape rectangle	
36 Changes (Explain in #42) Addition <input type="checkbox"/> Altered <input type="checkbox"/> Moved <input type="checkbox"/>		37 Condition Interior poor Exterior poor	
38 Preservation Underway? Yes <input type="checkbox"/> No <input checked="" type="checkbox"/>		39 Endangered? By What? age Yes <input checked="" type="checkbox"/> No <input type="checkbox"/>	
40 Visible from Public Road? Yes <input type="checkbox"/> No <input checked="" type="checkbox"/>		41 Distance from and Frontage on Road	
42 Further Description of Important Features			
43 History and Significance			
44 Description of Environment and Outbuildings Another collapsed log pen is directly across from this one. Possibly double-pen log barn at one time.			
45 Sources of Information Field observation Maries County Atlas & Plat Book		46 Prepared by Bowman/Belaka	
		47 Organization MRPC	
		48 Date 8/27/80	
		49 Revision Date(s)	



Office of Historic Preservation, P.O. Box 176, Jefferson City, Missouri 65101

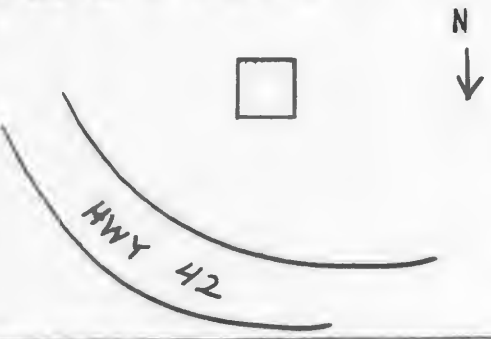
HISTORIC INVENTORY

1 No 118,		4 Present Name(s) Log house on Chester Jennings property	
2 County Maries		5 Other Name(s)	
3 Location of Negatives MRPC			
6 Specific Location Sect. 19-T39N-R9W		15 Thematic Category	
7 City or Town If Rural, Township & Vicinity Dry Creek		17 Date(s) or Period ca. 1870-80	
8 Site Plan with North Arrow <div style="text-align: center;">  </div>		18 Style or Design half-dovetail	
9 Coordinates UTM Lat _____ Long _____		19 Architect or Engineer	
10 Building <input checked="" type="checkbox"/> Site <input type="checkbox"/> Structure <input type="checkbox"/> Object <input type="checkbox"/>		20 Contractor or Builder	
11 On National Register? Yes <input type="checkbox"/> No <input checked="" type="checkbox"/>		21 Original Use, if apparent dwelling	
12 Is It Eligible? Yes <input type="checkbox"/> No <input type="checkbox"/>		22 Present Use none	
13 Part of Estab Hist Dist? Yes <input type="checkbox"/> No <input checked="" type="checkbox"/>		23 Ownership Public <input type="checkbox"/> Private <input checked="" type="checkbox"/>	
14 District Potential? Yes <input type="checkbox"/> No <input type="checkbox"/>		24 Owner's Name & Address, if known Martha & Chester Jennings	
15 Name of Established District		25 Open to Public? Yes <input type="checkbox"/> No <input checked="" type="checkbox"/>	
42 Further Description of Important Features		26 Local Contact Person or Organization	
43 History and Significance		27 Other Surveys in Which Included unknown	
44 Description of Environment and Outbuildings		28 No. of Stories one- 1	
45 Sources of Information Field observation Maries County Atlas & Plat Book		29 Basement? Yes <input type="checkbox"/> No <input checked="" type="checkbox"/>	
		30 Foundation Material rock piers	
		31 Wall Construction log	
		32 Roof Type & Material gable/split shingles	
		33 No. of Bays Front _____ Side _____	
		34 Wall Treatment log	
		35 Plan Shape square	
		36 Changes (Explain in #42) Addition <input type="checkbox"/> Altered <input type="checkbox"/> Moved <input type="checkbox"/>	
		37 Condition Interior _____ Exterior _____	
		38 Preservation Underway? Yes <input type="checkbox"/> No <input checked="" type="checkbox"/>	
		39 Endangered? By What? Yes <input checked="" type="checkbox"/> No <input type="checkbox"/>	
		40 Visible from Public Road? Yes <input checked="" type="checkbox"/> No <input type="checkbox"/>	
		41 Distance from and Frontage on Road	
			
46 Prepared by Bowman/Belaka		47 Organization MRPC	
48 Date 8/27/80		49 Revision Date(s)	



Office of Historic Preservation, P.O. Box 176, Jefferson City, Missouri 65101

HISTORIC INVENTORY

1 No 63.		4 Present Name(s) Bend School	
2 County Maries		5 Other Name(s)	
3 Location of Negatives MRPC			
6 Specific Location Sect.24-R9W-T40N		16 Thematic Category	
7 City or Town If Rural, Township & Vicinity Jackson		17 Date(s) or Period ca.1920's	
8 Site Plan with North Arrow 		18 Style or Design	
		19 Architect or Engineer	
		20 Contractor or Builder	
		21 Original Use, if apparent school	
22 Present Use vacant		23 Ownership Public <input checked="" type="checkbox"/> Private <input type="checkbox"/>	
24 Owner's Name & Address, if known		25 Open to Public? Yes <input type="checkbox"/> No <input checked="" type="checkbox"/>	
26 Local Contact Person or Organization		27 Other Surveys in Which Included unknown	
28 No. of Stories one		29 Basement? Yes <input type="checkbox"/> No <input checked="" type="checkbox"/>	
30 Foundation Material limestone blocks		31 Wall Construction frame	
32 Roof Type & Material		33 No. of Bays Front 3 Side 6	
34 Wall Treatment clap board		35 Plan Shape rectangle	
36 Changes (Explain in #42) Addition <input checked="" type="checkbox"/> Altered <input type="checkbox"/> Moved <input type="checkbox"/>		37 Condition Interior <u>pretty good</u> Exterior <u>fair</u>	
38 Preservation Underway? Yes <input type="checkbox"/> No <input checked="" type="checkbox"/>		39 Endangered? By What? Yes <input checked="" type="checkbox"/> No <input type="checkbox"/>	
40 Visible from Public Road? Yes <input checked="" type="checkbox"/> No <input type="checkbox"/>		41 Distance from and Frontage on Road	
42 Further Description of Important Features Two over Two windows.			
43 History and Significance			
44 Description of Environment and Outbuildings			
45 Sources of Information Field observation		46 Prepared by Bowman/Bejaka	
47 Organization MRPC		48 Date 8/19/80	
49 Revision Date(s)			


Maries County Atlas and Plat Book, Rockford Map Publishers, 1976






Office of Historic Preservation, P.O. Box 176, Jefferson City, Missouri 65101

HISTORIC INVENTORY

1 No 64,		4 Present Name(s) Union Hill Baptist Church	
County Maries		5 Other Name(s)	
3 Location of Negatives MRPC			
6 Specific Location Sect. 19-R8W-T40N		16 Thematic Category	
7 City or Town if Rural, Township & Vicinity Jackson		17 Date(s) or Period	
8 Site Plan with North Arrow <div style="text-align: center;">  HWY 42 </div>		18 Style or Design	
		19 Architect or Engineer	
		20 Contractor or Builder	
		21 Original Use, if apparent church	
22 Present Use church		23 Ownership Public <input type="checkbox"/> Private <input checked="" type="checkbox"/>	
24 Owner's Name & Address, if known Union Hill Baptist Church		25 Open to Public? Yes <input checked="" type="checkbox"/> No <input type="checkbox"/>	
26 Local Contact Person or Organization		27 Other Surveys in Which Included unknown	
28 No. of Stories one		29 Basement? full Yes <input checked="" type="checkbox"/> No <input type="checkbox"/>	
30 Foundation Material concrete		31 Wall Construction frame	
32 Roof Type & Material gable/tin		33 No. of Bays Front 3 Side 2	
34 Wall Treatment clapboard		35 Plan Shape rectangle	
36 Changes (Explain in #42) Addition <input type="checkbox"/> Altered <input type="checkbox"/> Moved <input type="checkbox"/>		37 Condition Interior good Exterior good	
38 Preservation Underway? Yes <input checked="" type="checkbox"/> No <input type="checkbox"/>		39 Endangered? Yes <input type="checkbox"/> No <input checked="" type="checkbox"/>	
40 Visible from Public Road? Yes <input checked="" type="checkbox"/> No <input type="checkbox"/>		41 Distance from and Frontage on Road	
42 Further Description of Important Features Church foundation has been replaced.			
Photo			
43 History and Significance			
44 Description of Environment and Outbuildings			
45 Sources of Information Field observation		46 Prepared by Bowman/Belaka	
47 Organization MRPC		48 Date 8/19/80	
49 Revision Date(s)			



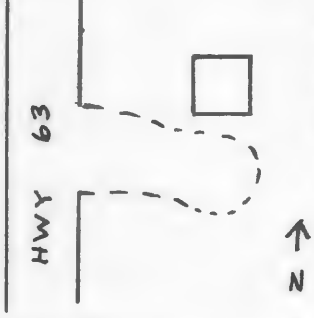
HISTORIC INVENTORY

1 No 68.		4 Present Name(s) Old Methodist Church	
2 County Maries		5 Other Name(s)	
3 Location of Negatives MRPC			
6 Specific Location		16 Thematic Category	
		17 Date(s) or Period ca. 1910-20	
7 City or Town Vienna If Rural, Township & Vicinity		18 Style or Design	
8 Site Plan with North Arrow 		19 Architect or Engineer	
		20 Contractor or Builder	
		21 Original Use, if apparent church	
		22 Present Use community	
9 Coordinates UTM Lat Long		23 Ownership Public <input type="checkbox"/> Private <input checked="" type="checkbox"/>	
10 Site <input type="checkbox"/> Building <input checked="" type="checkbox"/> Structure <input type="checkbox"/> Object <input type="checkbox"/>		24 Owner's Name & Address, if known (sold recently: new owner's name unknown)	
11 On National Register? Yes <input type="checkbox"/> No <input checked="" type="checkbox"/>		25 Open to Public? Yes <input type="checkbox"/> No <input type="checkbox"/>	
12 Is it Eligible? Yes <input type="checkbox"/> No <input type="checkbox"/>		26 Local Contact Person or Organization	
13 Part of Estab Hist Dist? Yes <input type="checkbox"/> No <input checked="" type="checkbox"/>		27 Other Surveys in which included unknown	
14 District Potent'l? Yes <input type="checkbox"/> No <input type="checkbox"/>		28 No. of Stories two	
15 Name of Established District		29 Basement? Yes <input type="checkbox"/> No <input type="checkbox"/>	
		30 Foundation Material limestone/concrete	
		31 Wall Construction frame	
		32 Roof Type & Material gable/shingle	
		33 No. of Bays Front 3 Side	
		34 Wall Treatment asbestos shingles	
		35 Plan Shape	
		36 Changes (Explain in #42) Addition <input checked="" type="checkbox"/> Altered <input type="checkbox"/> Moved <input type="checkbox"/>	
		37 Condition Interior Good Exterior Good	
		38 Preservation Underway? Yes <input type="checkbox"/> No <input checked="" type="checkbox"/>	
		39 Endangered? By What? Yes <input type="checkbox"/> No <input checked="" type="checkbox"/>	
		40 Visible from Public Road? Yes <input checked="" type="checkbox"/> No <input type="checkbox"/>	
		41 Distance from and Frontage on Road	
42 Further Description of Important Features Back addition has concrete foundation, original structure has limestone foundation.			
Photo			
43 History and Significance Used until the 1970's as a church, this building was until recently, utilized as a child care center.			
44 Description of Environment and Outbuildings			
45 Sources of Information Field observation MRPC Map of Vienna		46 Prepared by Bowman/Belaka	
		47 Organization MRPC	
Maries County Atlas and Plat Book, Rockford Map Publishers, 1976		48 Date 9/5/80	
		49 Revision Date(s)	

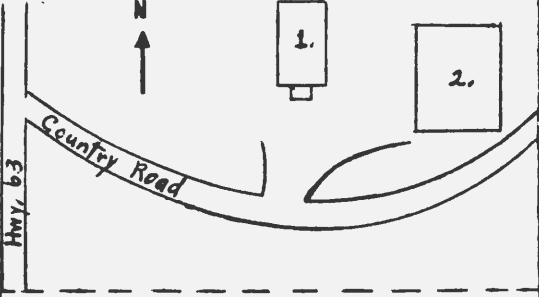


Office of Historic Preservation, P.O. Box 176, Jefferson City, Missouri 65101

HISTORIC INVENTORY

1 No. 62.		4 Present Name(s) Rader Church	
2 County Maries		5 Other Name(s)	
3 Location of Negatives MRPC			
6 Specific Location Sect. 33-R9W-T41N		16 Thematic Category	28 No. of Stories one
7 City or Town If Rural, Township & Vicinity Jackson		17 Date(s) or Period	29 Basement? Yes <input type="checkbox"/> No <input type="checkbox"/>
		18 Style or Design	30 Foundation Material limestone blocks
8 Site Plan with North Arrow 		19 Architect or Engineer	31 Wall Construction wood frame
		20 Contractor or Builder	32 Roof Type & Material gable/ shingles
9 Coordinates UTM Lat _____ Long _____		21 Original Use, if apparent church	33 No. of Bays Front _____ Side _____
		22 Present Use church	34 Wall Treatment siding
10 Site <input type="checkbox"/> Building <input type="checkbox"/> Structure <input type="checkbox"/> Object <input type="checkbox"/>		23 Ownership Public <input type="checkbox"/> Private <input type="checkbox"/>	35 Plan Shape rectangle
		24 Owner's Name & Address, if known	36 Changes (Explain in #42) Addition <input type="checkbox"/> Altered <input type="checkbox"/> Moved <input type="checkbox"/>
11 On National Register? Yes <input type="checkbox"/> No <input checked="" type="checkbox"/> 12 Is it Eligible? Yes <input type="checkbox"/> No <input type="checkbox"/> 13 Part of Estab. Hist. Dist.? Yes <input type="checkbox"/> No <input checked="" type="checkbox"/> 14 District Potent'? Yes <input type="checkbox"/> No <input type="checkbox"/> 15 Name of Established District		25 Open to Public? Yes <input type="checkbox"/> No <input type="checkbox"/>	37 Condition Interior _____ Exterior <u>good</u>
		26 Local Contact Person or Organization	38 Preservation Underway? Yes <input type="checkbox"/> No <input type="checkbox"/>
42 Further Description of Important Features		27 Other Surveys in Which Included unknown	39 Endangered? By What? Yes <input type="checkbox"/> No <input type="checkbox"/>
			40 Visible from Public Road? Yes <input checked="" type="checkbox"/> No <input type="checkbox"/>
43 History and Significance			41 Distance from and Frontage on Road
		Photo	
44 Description of Environment and Outbuildings			
45 Sources of Information Field observation		46 Prepared by Belaka	
47 Organization MRPC		48 Date 11/5/80	
		49 Revision Date(s)	
48 Maries County Atlas and Plat Book, Rockford Map Publisher, 1976			



1 No 148		4 Present Name(s) Little Flock Baptist Church	
2 County Maries		5 Other Name(s)	
3 Location of Negatives			
6 Specific Location T.40n.-R.9W.-Sec.9		16 Thematic Category	
7 City or Town If Rural, Township & Vicinity Township: Jackson (Central Part)		17 Date(s) or Period 1934	
8 Site Plan with North Arrow 		18 Style or Design Queen Anne Gothic	
9 Coordinates Lat Long		19 Architect or Engineer	
10 Site II Building II Structure II Object II		20 Contractor or Builder Rev. Horace Miller	
11 On National Register? Yes II No X		21 Original Use, if apparent Church	
12 Is II Eligible? Yes II No I		22 Present Use Church	
13 Part of Estab Hist Dist? Yes II No X		23 Ownership Public II Private II	
14 District Potent'II? Yes II No I		24 Owner's Name & Address, if known Little Flock Baptist Church Rural Route, Vienna, MO	
15 Name of Established District		25 Open to Public? Yes II No XX	
		26 Local Contact Person or Organization Joe Clay Crum-Vienna, Missouri	
		27 Other Surveys in Which Included Unknown	
42 Further Description of Important Features The Little Flock Baptist Church was built in 1885, but burned soon after and was at once rebuilt. It was a frame building that was 24 feet by 40 feet in size. The present building was erected in 1934 with a vestibule at the entrance and a full basement that contains classrooms, rest rooms, and kitchen facilities. It is a Queen Anne Gothic Structure.		28 No. of Stones 1 1/2	
		29 Basement? Yes X No II	
		30 Foundation Material Cement	
		31 Wall Construction Oak Studding	
		32 Roof Type & Material High Gable-Asphalt Shingle	
		33 No. of Bays Front 3 Side 4	
		34 Wall Treatment Field Stone & Cement	
		35 Plan Shape Rectangular	
		36 Changes SEE Addition II (Explain in #42) #42 below Altered KI Moved II	
		37 Condition Interior Excellent Exterior Excellent	
		38 Preservation Underway? Yes II No XI	
		39 Endangered? By What? Yes II No XI	
		40 Visible from Public Road? Yes XI No II	
		41 Distance from and Frontage on Road	
43 History and Significance See attached history (Pages 1 & 2)			
44 Description of Environment and Outbuildings The Little Flock Baptist Church is located four miles north of Vienna, Missouri and one mile east of Highway 63. There is a cemetery east of the church.			
45 Sources of Information Interview: Joe Clay Crum - Vienna, Missouri Maries County Gazette - Adviser (Newspaper) - Thursday 5/23/74		46 Prepared by Robert E. Lacy 47 Organization MRPC-Rolla, MO 48 Date 3/6/81 49 Revision Date(s)	

LITTLE FLOCK BAPTIST CHURCH

(History)

The Little Flock Baptist Church is located four miles north of Vienna, Missouri and one mile east of Highway 63. There is a cemetery east of the church.

The church was organized in April of 1884 by the late Rev. J. H. David at the home of Robert S. Crum who later sold a large tract of land to the trustees of the organization for one dollar.

The first church was built on this land in 1885; but it was soon destroyed by fire and was replaced with a second structure.

The first officers of the church were Robert S. Crum, S.S. Gillispie, John King, and Barney Finn; and the first members were Harriet A. Crum, Sarah Gillispie, A. Antwistle, Mary A. Myers, Sarah A. Copeland, Ellen Daggett, S.A. Duncan, M.G. Carroll, Mary Copeland, and M. Finn. Altogether, 67 members were under the pastoral charge of Rev. David.

The present Church, the third to be built on the site, was completed in July of 1934 with the work being done by members of the congregation and other local people. The rock on the exterior was laid by Fred Brunk of Meta. Ice cream socials and suppers were held to help pay the costs of the building under the leadership of Rev. Horace Miller.

Later a basement was added to the building which contains classrooms, rest rooms, and kitchen facilities. The church, at present, has approximately 150 members.

Little Flock Baptist Church was named for the Biblical text

Page 2 (History-Little Flock Baptist Church)

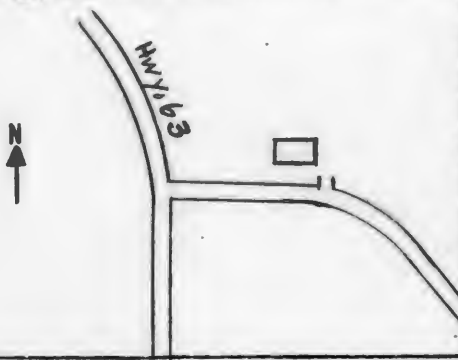
of Luke 12:32, "Fear not, little flock; for it is your father's good pleasure to give you the kingdom."







HISTORIC INVENTORY

1 No 166		4 Present Name(s) Charles Van Ostrand House	
County Maries		5 Other Name(s)	
3 Location of Negatives Meramec Regional Planning Commission			
6 Specific Location T41N-R9W-Sec. 28		16 Thematic Category	
		17 Date(s) or Period 1882	
7 City or Town If Rural, Township & Vicinity Township: Jackson (North Centr		18 Style or Design Residential- Greek Revival	
8 Site Plan with North Arrow 		19 Architect or Engineer	
		20 Contractor or Builder Charles Van Ostrand	
		21 Original Use, if apparent Residential	
		22 Present Use Residential	
		23 Ownership Public <input type="checkbox"/> Private <input checked="" type="checkbox"/>	
		24 Owner's Name & Address, if known Clifford Wagner Rural Route, Freeburg, MO.	
9 Coordinates Lat Long		25 Open to Public? Yes <input type="checkbox"/> No <input checked="" type="checkbox"/>	
Site <input type="checkbox"/> Building <input checked="" type="checkbox"/> Structure <input type="checkbox"/> Object <input type="checkbox"/>		26 Local Contact Person or Organization Clifford Wagner-R.R. Freebur	
11 On National Register? Yes <input type="checkbox"/> No <input checked="" type="checkbox"/>		27 Other Surveys in Which Included Unknown	
12 Is II Eligible? Yes <input type="checkbox"/> No <input type="checkbox"/>			
13 Part of Estab Hist Dist? Yes <input type="checkbox"/> No <input checked="" type="checkbox"/>			
14 District Potent'l? Yes <input type="checkbox"/> No <input type="checkbox"/>			
15 Name of Established District		28 No. of Stories 1 1/2	
		29 Basement? Yes <input type="checkbox"/> No <input checked="" type="checkbox"/>	
		30 Foundation Material Stone & Cement	
		31 Wall Construction Oak Studding	
		32 Roof Type & Material Medium Gable Tin Roof	
		33 No. of Bays Front 4 Side 3	
		34 Wall Treatment Red Brick Siding	
		35 Plan Shape Rectangular	
		36 Changes See #42 Addition <input type="checkbox"/> (Explain in #42) Altered <input checked="" type="checkbox"/> Moved <input type="checkbox"/>	
		37 Condition Interior Poor Exterior Poor	
		38 Preservation Underway? Yes <input type="checkbox"/> No <input checked="" type="checkbox"/>	
		39 Endangered? By What? Yes <input checked="" type="checkbox"/> No <input type="checkbox"/> Neglect	
		40 Visible from Public Road? Yes <input checked="" type="checkbox"/> No <input type="checkbox"/>	
		41 Distance from and Frontage on Road	
42 Further Description of Important Features This one-and-a-half story house is a variant of the Greek Revival planter house once popular in the southern region of Missouri. The house plan is typical, with four square rooms and a gallery that shelters the front entrance. Unfortunately, the house is in poor condition and has suffered severe intrusions on its appearance. The exterior is now covered with red brick siding. No doubt it (cont.)			
43 History and Significance Charles Van Ostrand settled about six miles south of Freeburg where he built a home in 1882. He married the granddaughter of Andrew J. Branson. The Branson family had built a large home nearly on a bluff overlooking the Gasconade River. The Van Ostrand family was among the early settlers of Maries County, and one of the young ladies in the family was scalped by (Cont. 43)			
44 Description of Environment and Outbuildings The Van Ostrand house is located by the side of a country road just east of Highway 63 six miles south of Freeburg, MO. The ground on which the structure sits is a plateau that sharply rises above a valley of grazing land to the North.			
45 Sources of Information Maries County Atlas & Plat Book, Rockford Map Publishers 1976 Maries County Gazette-Adviser (Newspaper)-February 21, 1977 Interview: Ottie Skouby-Rural Route-St. James, MO.			
46 Prepared by Robert Lacy			
47 Organization MRPC.- Rolla MO.			
48 Date March 3, 1981			
49 Revision Date(s)			

Photo

Charles Van Ostrand House (Cont.)

#42 was once a very attractive home.

#43 by Indians, but lived as a rare survivor of such an attack. The descendants of Charles Van Ostrand settled in St. Louis.



Office of Historic Preservation, P.O. Box 176, Jefferson City, Missouri 65101

HISTORIC INVENTORY

1 No. 167		4 Present Name(s) Andrew J. Branson House		1 No
2 County Maries		5 Other Name(s)		
3 Location of Negatives MRPC - Rolla, MO				
6 Specific Location T.41N.-R.9W.-Sec.24		16. Thematic Category		2 County
7 City or Town If Rural, Township & Vicinity Township: (North East Part)		17 Date(s) or Period 1909		
8 Site Plan with North Arrow		18 Style or Design Classical Revival		
		19. Architect or Engineer		4. Present Name(s)
		20. Contractor or Builder Andrew J. Branson		
		21. Original Use, if apparent Residence		
9 Coordinates UTM		22 Present Use Residence		5 Other Name(s)
10 Site: Building X Structure: Object: I		23 Ownership Public: I Private: K		
11 On National Register? Yes: I No: X		24. Owner's Name & Address, if known Dr. James Allen 270 Industrial Drive Jefferson City, MO		
12 Is II Eligible? Yes: I No: I		25. Open to Public? Yes: I No: K		3. Other Name(s)
13 Part of Estab Hist Dist? Yes: I No: K		26. Local Contact Person or Organization Dr. James Allen-Jefferson City,		
14. District Potent'l? Yes: I No: I		27. Other Surveys in Which Included MO		
15 Name of Established District		Unknown		
42 Further Description of Important Features The Branson home is a modified (Greek) Classical Revival house that was constructed in 1909 which imitated the earlier Greek Revival Period in form and design, but with less detail. The central entrance has two singular doors, each flanked by a solitary window. The front of the structure is sheltered by a large double gallery, that is supported by four squared columns that are evenly spaced. The interior consists of three large rooms and a center hall, a floor plan that is repeated				
43 History and Significance on the second level. See attached history.				
44 Description of Environment and Outbuildings The Andrew Branson house is located at the end of a country road four miles south of Freeburg, Missouri and east of Highway 63. The same country lane also leads to the Turkey Bible Camp which is located nearby.				
45 Sources of Information Maries County Atlas & Plat Book; Rockford Map Publishers, Inc. 1976 Maries County Gazette - Adviser (Newspaper)-February 21, 1974 Interview: Mrs. Steve Allen - Rural Route, Freeburg, MO				
46. Prepared by Robert Lacy				
47. Organization MRPC - Rolla, MO				
48. Date 3/3/81				49 Revision Date(s)

Andrew J. Branson House (History)

Andrew J. Branson, the oldest son of David and Elizabeth (Campbell) Branson, was born on January 23, 1833, and died June 27, 1915. His first wife was Mary A. Williams who died on December 7, 1899. With the exception of a few years at Rolla, they made their home in Maries County their entire lives. After the death of his first wife he married Parazetta Brown Tipton. In 1864, Andrew Branson acquired a piece property on a high bluff with a spectacular view of the Gasconade River valley below. Here he built a home that was promptly burned by bushwhackers during the Civil War who were trying to steal horses. The men of the farm hid in the woods with their horses because the bushwhackers had warned that if a shot was fired they would kill every woman and child on the place in retaliation.

After about a year in a home that replaced the one that had burned, the Branson family came down with chills and malaise. They were advised by Dr. William H. Bowles, of Lanes's Prarie, to relocate their home on higher ground away from the river. Branson did so and finished the home on the highest spot on the 1200 acre farm in 1882. In 1895 he sold that home and built another one back near the river where the present home is located. On a night in April of 1909, it caught fire from an over-heated heating stove and was destroyed.

It was replaced by the house that remains today. When the construction was completed, Mr. Branson called family and friends together for a celebration.

The property is now owned by Dr. James Allen of Jefferson City, Missouri.



MS AS 001-161

Office of Historic Preservation, P.O. Box 176, Jefferson City, Missouri 65101

HISTORIC INVENTORY

1. No. 174		4. Present Name(s) Cellis A. Crum Farm	
2. County Maries		5. Other Name(s) "The Barn"	
3. Location of Negatives Meramec Regional Planning Commission			
6. Specific Location T. 40N.- R. 9W-Sec. 16		16. Thematic Category	
		17. Date(s) or Period Late 1800's	
7. City or Town If Rural, Township & Vicinity Township: Jackson (Central Part)		18. Style or Design Utilitarian	
8. Site Plan with North Arrow <div style="text-align: center;"> </div>		19. Architect or Engineer	
		20. Contractor or Builder Robert S. Crum	
		21. Original Use, if apparent Agricultural	
		22. Present Use Vacant	
9. Country Road to Hwy. 63		23. Ownership Public <input type="checkbox"/> Private <input checked="" type="checkbox"/>	
1. The Residence 3. Barn 2. Log Chicken House 4. Springhouse		24. Owner's Name & Address, if known Cellis A. Crum	
9. Coordinates UTM Lat _____ Long _____		25. Open to Public? Yes <input type="checkbox"/> No <input checked="" type="checkbox"/>	
10. Site: Building <input checked="" type="checkbox"/> Structure: Object <input type="checkbox"/>		26. Local Contact Person or Organization Joe Clay Crum - Vienna, MO	
11. On National Register? Yes <input type="checkbox"/> No <input checked="" type="checkbox"/>		27. Other Surveys in Which Included Unknown	
12. Is it Eligible? Yes <input type="checkbox"/> No <input type="checkbox"/>			
13. Part of Estab. Hist. Dist.? Yes <input type="checkbox"/> No <input type="checkbox"/>		38. Preservation Underway? Yes <input type="checkbox"/> No <input checked="" type="checkbox"/>	
14. District Potent'l? Yes <input type="checkbox"/> No <input type="checkbox"/>		39. Endangered? By What? Yes <input checked="" type="checkbox"/> No <input type="checkbox"/> Time & Neglect	
15. Name of Established District		40. Visible from Public Road? Yes <input type="checkbox"/> No <input checked="" type="checkbox"/>	
		41. Distance from and Frontage on Road	
42. Further Description of Important Features <p>The rectangular building north of the residence was built by Robert S. Crum for use as a barn in the late 1800's. Since it was intended for agricultural purposes, it was built in a traditional Utilitarian style. The building is of oak construction covered with vertical, board siding. The roof has a medium gable and is tin. The building is now vacant and is deteriorating.</p>			
<div style="border: 1px solid black; width: 100px; height: 100px; margin: 0 auto; position: relative;"> X </div> <p style="text-align: center;">Photo See inventory file</p>			
43. History and Significance See attached history (Pages 1 - 3)			
44. Description of Environment and Outbuildings The Cellis A. Crum farm is located at the end of a country lane that extends east of Highway 63 about two miles north of Vienna, Mo. The farm includes a residence that was built in 1875; a small barn and a log chicken house that were constructed in the late 1800's north of the main house, and a fieldstone springhouse northeast of the main residence that replaced a log building in 1948.			
45. Sources of Information "History of Maries County" by Everett M. King		46. Prepared by Robert Lacy	
Interview: Joe Clay Crum - Vienna, MO Maries County Atlas & Plat Book, Rockford Map Publishers, 1976		47. Organization MRPC - Rolla, MO	
		48. Date 3/10/81	
		49. Revision Date(s)	



INS AS-001-162

Office of Historic Preservation, P.O. Box 176, Jefferson City, Missouri 65101

HISTORIC INVENTORY

1 No. 177		4 Present Name(s) Cellis A. Crum Farm	
2 County Maries		5 Other Name(s) "The Residence"	
3 Location of Negatives Meramec Regional Planning Commission		Rolla, MO	
6 Specific Location T.40N.-R.9W.-Sec.16		16 Thematic Category	
		17 Date(s) or Period 1875	
7 City or Town If Rural, Township & Vicinity Township: Jackson (Central Part)		18 Style or Design Neoclassical Revival (Modified)	
8 Site Plan with North Arrow <div style="text-align: center;"> </div>		19 Architect or Engineer	
		20 Contractor or Builder Robert S. Crum	
		21 Original Use, if apparent Residence	
		22 Present Use Residence	
		23 Ownership Public <input type="checkbox"/> Private <input checked="" type="checkbox"/>	
		24 Owner's Name & Address, if known Cellis A. Crum Vienna, MO	
		25 Open to Public? Yes <input type="checkbox"/> No <input checked="" type="checkbox"/>	
		26 Local Contact Person or Organization Joe Clay Crum - Vienna, MO	
		27 Other Surveys in Which Included Unknown	
9 Coordinates UTM Lat _____ Long _____		28 No. of Stories Two	
10 Site <input checked="" type="checkbox"/> Building <input checked="" type="checkbox"/> Structure <input type="checkbox"/> Object <input type="checkbox"/>		29 Basement? Yes <input type="checkbox"/> No <input checked="" type="checkbox"/>	
11 On National Register? Yes <input type="checkbox"/> No <input checked="" type="checkbox"/>		30 Foundation Material Rock and Mortar	
12 Is It Eligible? Yes <input type="checkbox"/> No <input type="checkbox"/>		31 Wall Construction Logs	
13 Part of Estab. Hist. Dist.? Yes <input type="checkbox"/> No <input type="checkbox"/>		32 Roof Type & Material Medium Gable - Asphalt	
14 District Potent'l? Yes <input type="checkbox"/> No <input type="checkbox"/>		33 No. of Bays shingles Front 8 Side 4	
15 Name of Established District		34 Wall Treatment Weather-board siding over logs	
		35 Plan Shape Rectangular	
		36 Changes (Explain in #42) See #42 Below Addition <input checked="" type="checkbox"/> Altered <input checked="" type="checkbox"/> Moved <input type="checkbox"/>	
		37 Condition Interior Excellent Exterior Excellent	
		38 Preservation Underway? Yes <input type="checkbox"/> No <input checked="" type="checkbox"/>	
		39 Endangered? By What? Yes <input type="checkbox"/> No <input checked="" type="checkbox"/>	
		40 Visible from Public Road? Yes <input type="checkbox"/> No <input checked="" type="checkbox"/>	
		41 Distance from and Frontage on Road	
42 Further Description of Important Features The original house on the Cellis A. Crum Farm was constructed with logs in 1875 by Robert S. Crum. It consisted of one room with a porch and a separate kitchen which was located, about five feet to the rear of the house near the spring. An upstairs room was added to the residence in 1935 by Ed Doyel. The log kitchen was torn down in 1939 and a new kitchen, with an attic bedroom, was added to the house at this time. Four rooms, two down-stairs, and two upstairs, were added on the west side of the residence. (continued)			
43 History and Significance See attached history (Pages 1 - 3)			
44 Description of Environment and Outbuildings The Cellis A. Crum farm is located at the end of a Country lane that extends east of Highway 63 about two miles north of Vienna, MO. The farm includes a residence that was built in 1875; a small barn and a log chicken house that was constructed in the late 1800's north of the main house, and a fieldstone springhouse northeast of the main residence that replaced a log building in 1948.			
45 Sources of Information "History of Maries County" by Everett M. King Interview: Joe Clay Crum - Vienna, MO Maries County Atlas and Plat Book, Rockford Map Publishers, 1976		46 Prepared by Robert Lacy	
		47 Organization MRPC - Rolla, MO	
		48 Date 3/10/81	
		49 Revision Date(s)	

Cellis A. Crum Farm - "The Residence"

#42 continued ...

in 1955 by Richard Haynes. The house was modernized in 1959 when an additional room, a bathroom, and a porch were added on the east side of the building.

In April, 1980, new siding was applied to the house; asphalt shingles replaced the old sheet iron roof; and storm doors and windows were added. During that same year, a two-story porch with a connecting stairway was added to the front of the residence. The log section of the house is now covered and the residence appears to be a modified Neoclassical style house.





MS-45-001-163

Office of Historic Preservation, P.O. Box 176, Jefferson City, Missouri 65101
HISTORIC INVENTORY

1 No 135		4 Present Name(s) Cellis A. Crum Farm	
2 County Maries		5 Other Name(s)	
3 Location of Negatives Meramec Regional Planning Commission - Rolla, MO		"The Springhouse"	

6 Specific Location T.40N.-R.9W.-Sec.16 7 City or Town If Rural, Township & Vicinity Township: Jackson (Central Part) 8 Site Plan with North Arrow <div style="text-align: center;"> </div>	16 Thematic Category 17 Date(s) or Period 1948 18 Style or Design Utilitarian 19 Architect or Engineer 20 Contractor or Builder Harrison King 21 Original Use, if apparent Springhouse: Cooling of Milk & Home-Canned Food 22 Present Use Storage Vacant 23 Ownership Public <input type="checkbox"/> Private <input checked="" type="checkbox"/> 24 Owner's Name & Address, if known Cellis A. Crum Vienna, MO 25 Open to Public? Yes <input type="checkbox"/> No <input checked="" type="checkbox"/> 26 Local Contact Person or Organization Joe Clay Crum - Vienna, MO 27 Other Surveys in Which Included Unknown	28 No. of Stories One 29 Basement? Yes <input type="checkbox"/> No <input checked="" type="checkbox"/> 30 Foundation Material Stone & Cement 31 Wall Construction Stone & Cement 32 Roof Type & Material Oval Roofline-Concrete 33 No. of Bays Front 1 Side 1 34 Wall Treatment Stone and Cement 35 Plan Shape Rectangular 36 Changes (Explain in #42) See #42 Below: Addition <input type="checkbox"/> Altered <input type="checkbox"/> Moved <input type="checkbox"/> 37 Condition Interior Good Exterior Good 38 Preservation Underway? Yes <input type="checkbox"/> No <input checked="" type="checkbox"/> 39 Endangered? By What? Yes <input type="checkbox"/> No <input checked="" type="checkbox"/> 40 Visible from Public Road? Yes <input type="checkbox"/> No <input checked="" type="checkbox"/> 41 Distance from and Frontage on Road
--	---	--

42 Further Description of Important Features

The long rectangular building northeast of the residence was constructed by Harrison King in 1948 for use as a springhouse. It replaced the original springhouse of log construction that had been built in 1876. The present building is of an (Agricultural) Utilitarian design. The walls were constructed with stone and cement, and the oval roof is heavy concrete. The Springhouse was used for cooling milk and for providing storage for home-canned food items.

43 History and Significance

See attached History (Pages 1 - 3)

44 Description of Environment and Outbuildings

The Cellis A. Crum farm is located at the end of a country lane that extends east of Highway 63 about two miles north of Vienna, MO. The farm includes a residence that was built in 1875; a small barn and a log chicken house that were constructed in the late 1800's north of the main house, and a fieldstone springhouse northeast of

45 Sources of Information

The main residence that replaced a log building in 1948.

"History of Maries County" by Everett M. King

Interview: Joe Clay Crum - Vienna, Mo.
 Maries County Atlas & Plat Book, Rockford Map Publisher, 1976

Photo

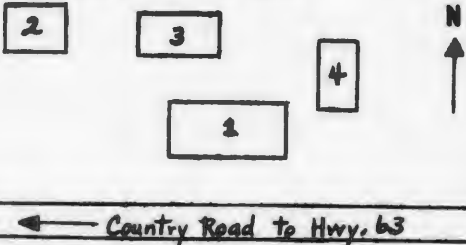
see inventory file

46 Prepared by Robert Lacy	47 Organization MRPC - Rolla, MO
48 Date	49 Revision Date(s)

DATE: March 10, 1981



HISTORIC INVENTORY

1 No 178		4 Present Name(s) Cellis A. Crum Farm	
2 County Maries		5 Other Name(s) Rolla, MO "Log Chicken House"	
3 Location of Negatives Meramec Regional Planning Commission,			
6 Specific Location T.40N.-R.9W.-Sec.16		16 Thematic Category	
7 City or Town II Rural, Township & Vicinity Township: Jackson (Central Part)		17 Date(s) or Period Late 1800's	
8 Site Plan with North Arrow 		18 Style or Design Utilitarian	
		19 Architect or Engineer	
		20 Contractor or Builder Robert S. Crum	
		21 Original Use, if apparent Chicken House	
		22 Present Use Vacant	
		23 Ownership Public <input type="checkbox"/> Private <input checked="" type="checkbox"/>	
9 Coordinates Lat Long		24 Owner's Name & Address, if known Cellis A. Crum Vienna, MO	
10 Site <input type="checkbox"/> Building <input checked="" type="checkbox"/> Structure <input type="checkbox"/> Object <input type="checkbox"/>		25 Open to Public? Yes <input type="checkbox"/> No <input checked="" type="checkbox"/>	
11 On National Register? Yes <input type="checkbox"/> No <input checked="" type="checkbox"/>		26 Local Contact Person or Organization Joe Clay Crum - Vienna, MO	
12 Is It Eligible? Yes <input type="checkbox"/> No <input type="checkbox"/>		27 Other Surveys in Which Included Unknown	
13 Part of Estab. Hist. Dist.? Yes <input type="checkbox"/> No <input type="checkbox"/>			
14 District Potent'l? Yes <input type="checkbox"/> No <input type="checkbox"/>			
15 Name of Established District			

28 No. of Stories	One
29. Basement?	Yes <input type="checkbox"/> No <input checked="" type="checkbox"/>
30. Foundation Material	No Foundation
31. Wall Construction	Logs
32. Roof Type & Material	Low Gable-Wood shingles
33. No. of Bays	Front 1 Side 0
34. Wall Treatment	Logs
35. Plan Shape	Rectangular
36. Changes (Explain in #42)	See #42 Below
37. Condition	Interior Deteriorating Exterior Deteriorating
38. Preservation Underway?	Yes <input type="checkbox"/> No <input checked="" type="checkbox"/>
39. Endangered? By What?	Yes <input checked="" type="checkbox"/> No <input type="checkbox"/> Time & Neglect
40. Visible from Public Road?	Yes <input type="checkbox"/> No <input checked="" type="checkbox"/>
41. Distance from and Frontage on Road	

42 Further Description of Important Features

The small rectangular building northwest of the residence was built by Robert S. Crum for use as a chicken house in the late 1800's. It is of log construction, without mortar, and has double-notched corners. The building has partially collapsed, and the construction material is in a deteriorating condition.

Photo

See inventory file

43 History and Significance

See attached history (pages 1 - 3)

44 Description of Environment and Outbuildings

The Cellis A. Crum farm is located at the end of a country lane that extends east of Highway 63 about two miles north of Vienna, MO. The farm includes a residence that was built in 1875; a small barn and a log chicken house that was constructed in the late 1800's north of the main house, and a fieldstone springhouse northeast

45 Sources of Information

of the main residence that replaced a log building in 1948.

"History of Maries County" by Everett M. King

Interview: Joe Clay Crum - Vienna, MO

Maries County Atlas & Plat Book, Rockford Map Publishers, 1979

46. Prepared by

Robert Lacy

47 Organization

MRPC - Rolla, Mo

48 Date

3/10/81

49 Revision Date(s)

Cellis A. Crum Farm

(History)

Robert Sevier Crum was born in Greene County, Tennessee, September 9, 1828, and was the son of John and Jennie (Roberts) Crum. John Crum, born in 1778, was killed in Tennessee in a mine accident when young Robert was ten years old. They were of German descent, and the family name may have originally been Krum. Robert was the youngest of twelve children. He was reared on the farm and lived with his mother until he was twenty four years of age. On August 12, 1852, he married Elizabeth Hutchinson, who was born in Greene County, Tennessee in 1829 and was a daughter of Joseph and Rachel Hutchinson, natives of Greene County, Tennessee.

In 1854 Robert and Elizabeth Crum left their native state and emigrated by wagon to Maries County, Missouri with a company of about fifty people, a journey that lasted for six weeks.

The Crums located on the Cooper branch of the Gasconade River better known as "Corrall Hollow" where they rented a farm for several years. Robert and Elizabeth Crum had seven children. In February of 1870, Mr. Crum's wife passed away.

In April 1871, he married Harriet Agnes Collins, who was born in England in 1829. They had one child by the name of Harriet Agnes.

The Crum family continued to rent and live on the same farm until 1875, when they bought 114 acres and built a log house that still remains. It was built in the "Hallway" style which included one room as living quarters and a separate room as a kitchen, a few feet away. The two structures were connected

page 2 (history - Cellis A. Crum Farm)

by a roof over the intervening space. During the next year they built a log springhouse over a spring that is located about thirty feet from the house. A log chicken house was also added to the premises as well as a barn which was an oak-frame structure.

As time passed, Robert Crum continued to acquire additional land until he had become the owner of two thousand acres and was one of the most extensive farmers in Maries County. He had over four hundred acres of land under cultivation and the remainder that was not in timber was devoted to stock-raising, at which he was very successful.

Mr. Crum was also involved in philanthropic endeavors. On September 13, 1889, he and his wife sold several acres of land for \$1.00 to establish the Little Flock Missionary Baptist Church and cemetery, a church which still has an active membership.

Harriet Agnes Crum died on July 7, 1905, and Robert S. Crum died on March 24, 1906.

Joseph P. Crum, the third child of Robert and Harriet Crum, was born on February 20, 1860 and as an adult continued to operate the family farm. He was married in 1885 to Vivian Evaden Gillespie who was born on March 21, 1867, a daughter of Samuel Gillespie. At the age of 47, Joseph Crum passed away on December 15, 1906 leaving the farm in the hands of his son, Henry Ellis who had been born on March 28, 1891.

During the lifetime of Henry Ellis Crum many changes took place on the premises regarding the house and the outbuildings. In 1935, an upstairs room was added to the residence, and four years later, in 1939, the log kitchen was torn down and a new kitchen, with an attic bedroom, was added. In 1948, the original

springhouse of log construction that had been built in 1876 was replaced with a larger building that was constructed with stone and cement. Then, in 1955, four rooms, two downstairs and two upstairs, were added to the west side of the residence. The house was again modernized in 1959 when an additional room, a bathroom, and a porch were added to the east side of the building.

Henry Ellis Crum passed away in July, 1971, and Dolla Mae (Wagner) Crum passed away in January, 1977. The estate was left to their two sons, Cellis Alfred Crum and Henry Ellis Crum, Jr. Late in 1979 Cellis Crum and his wife, Edith Rosanna (Frederickson) Crum bought Henry Ellis Crum Jr.'s share of the place, and they now own the farm.

In April, 1980, new siding was applied to the house; asphalt shingles replaced the old sheet iron roof; and storm doors and windows were added. During that same year, a two-story porch with a connecting stairway was added to the front of the residence overlooking the pond which was recently re-excavated. The pond is fed by the same spring which supplies water for the house, as well as a spring which was found in the bottom of the pond at the time of re-excavation.

Today, the log chicken house and the small, oak-frame barn at the rear of the property are deteriorating, but the stone springhouse and the residence are in excellent condition.

The log section of the house is now covered and the residence appears to be a modified Neoclassical style house.

Joe Clay Crum of Vienna, Missouri, who is now serving as the Maries County Clerk, is a descendant of the Crum Family.



Office of Historic Preservation, P.O. Box 176, Jefferson City, Missouri 65101

HISTORIC INVENTORY

1 No 59.		4 Present Name(s) Koerber Home (Residence)	
2 County Maries		5 Other Name(s)	
3 Location of Negatives MRPC			
6 Specific Location Sect. 8-T40N-R9W		16 Thematic Category	
		17 Date(s) or Period	
7 City or Town If Rural, Township & Vicinity Jackson		18 Style or Design	
8 Site Plan with North Arrow <div style="text-align: center;"> </div>		19 Architect or Engineer	
		20 Contractor or Builder	
		21 Original Use, if apparent dwelling	
		22 Present Use dwelling	
23 Ownership <div style="text-align: right;">Public <input type="checkbox"/> Private <input checked="" type="checkbox"/></div>		28 No. of Stories two	
24 Owner's Name & Address, if known Koerber Vienna, Mo.		29 Basement? full <div style="text-align: right;">Yes <input checked="" type="checkbox"/> No <input type="checkbox"/></div>	
25 Open to Public? <div style="text-align: right;">Yes <input type="checkbox"/> No <input checked="" type="checkbox"/></div>		30 Foundation Material stone	
26 Local Contact Person or Organization		31 Wall Construction Wood, Frame	
27 Other Surveys in Which Included unknown		32 Roof Type & Material center gable/tin	
		33 No. of Bays Front Side	
		34 Wall Treatment clapboard	
		35 Plan Shape rectangle	
		36 Changes (Explain in #42) <div style="text-align: right;">Addition <input type="checkbox"/> Altered <input type="checkbox"/> Moved <input type="checkbox"/></div>	
		37 Condition fair <div style="text-align: right;">Interior Exterior fair</div>	
		38 Preservation Underway? <div style="text-align: right;">Yes <input type="checkbox"/> No <input checked="" type="checkbox"/></div>	
		39 Endangered? By What? <div style="text-align: right;">Yes <input type="checkbox"/> No <input checked="" type="checkbox"/></div>	
		40 Visible from Public Road? <div style="text-align: right;">Yes <input checked="" type="checkbox"/> No <input type="checkbox"/></div>	
		41 Distance from and Frontage on Road	
9 Coordinates <div style="text-align: right;">Lat Long</div>			
10 Site <input type="checkbox"/> Building <input checked="" type="checkbox"/> Structure <input type="checkbox"/> Object <input type="checkbox"/>			
11 On National Register? <div style="text-align: right;">Yes <input type="checkbox"/> No <input checked="" type="checkbox"/></div>			
12 Is it Eligible? <div style="text-align: right;">Yes <input type="checkbox"/> No <input type="checkbox"/></div>			
13 Part of Estab Hist Dist? <div style="text-align: right;">Yes <input type="checkbox"/> No <input checked="" type="checkbox"/></div>			
14 District Potent'l? <div style="text-align: right;">Yes <input type="checkbox"/> No <input type="checkbox"/></div>			
15 Name of Established District			
42 Further Description of Important Features			
Photo			
43 History and Significance			
44 Description of Environment and Outbuildings Large shed behind.			
45 Sources of Information Lula Reeves Star Rt. 1 Argyle, Mo.		46 Prepared by Belaka/Bowman	
		47 Organization MRPC	
		48 Date 6/30/80	
		49 Revision Date(s)	
Maries County Atlas and Plat Book, Rockford Map Publishers, 1976			



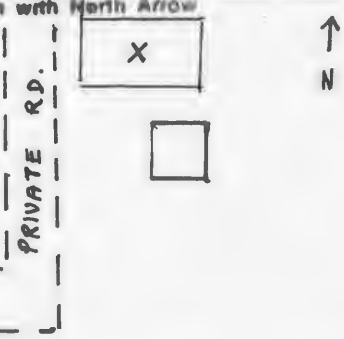
HISTORIC INVENTORY

1 No 60.		4 Present Name(s) Koerber Home (outbuilding)	
2 County Maries		5 Other Name(s)	
3 Location of Negatives MRPC			
6 Specific Location Sect. 8-T40N-R9W		16 Thematic Category	
		17 Date(s) or Period	
7 City or Town Jackson <small>If Rural, Township & Vicinity</small>		18 Style or Design	
8 Site Plan with North Arrow <div style="text-align: center;"> </div>		19 Architect or Engineer	
		20 Contractor or Builder	
		21 Original Use, if apparent	
		22 Present Use storage	
9 Coordinates UTM <small>Lat Long</small>		23 Ownership Public <input type="checkbox"/> Private <input checked="" type="checkbox"/>	
<div style="display: flex; justify-content: space-around;"> Site <input type="checkbox"/> Building <input checked="" type="checkbox"/> Structure <input type="checkbox"/> Object <input type="checkbox"/> </div>		24 Owner's Name & Address, if known Koerber Vienna, Mo.	
11 On National Register? Yes <input type="checkbox"/> No <input checked="" type="checkbox"/>		25 Open to Public? Yes <input type="checkbox"/> No <input checked="" type="checkbox"/>	
12 Is It Eligible? Yes <input type="checkbox"/> No <input type="checkbox"/>		26 Local Contact Person or Organization	
13 Part of Estab Hist Dist? Yes <input type="checkbox"/> No <input checked="" type="checkbox"/>		27 Other Surveys in Which Included	
14 District Potent'l? Yes <input type="checkbox"/> No <input type="checkbox"/>			
15 Name of Established District		28 No. of Stories	
		29 Basement? Yes <input type="checkbox"/> No <input checked="" type="checkbox"/>	
		30 Foundation Material concrete	
		31 Wall Construction	
		32 Roof Type & Material halifax/tin	
		33 No. of Bays Front Side	
		34 Wall Treatment	
		35 Plan Shape	
		36 Changes (Explain in #42) Addition <input type="checkbox"/> Altered <input type="checkbox"/> Moved <input type="checkbox"/>	
		37 Condition Interior Exterior	
		38 Preservation Underway? Yes <input type="checkbox"/> No <input type="checkbox"/>	
		39 Endangered? By What? Yes <input type="checkbox"/> No <input type="checkbox"/>	
		40 Visible from Public Road? Yes <input type="checkbox"/> No <input checked="" type="checkbox"/>	
		41 Distance from and Frontage on Road	
42 Further Description of Important Features			
43 History and Significance			
44 Description of Environment and Outbuildings			
(see additional survey sheets- Koerber Home)			
45 Sources of Information		46 Prepared by	
Lula Reeves Star Rt. 1 Argyle, Mo.		Belaka/Bowman	
		47 Organization MRPC	
		48 Date 6/30/80	
		49 Revision Date(s)	



Office of Historic Preservation, P.O. Box 176, Jefferson City, Missouri 65101

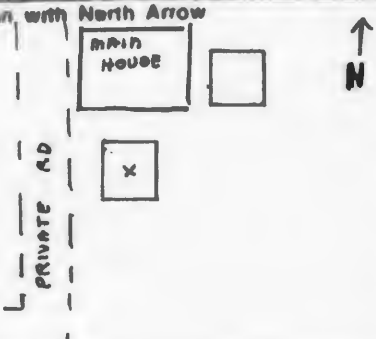
HISTORIC INVENTORY

1 No 44.		3 Present Name(s) Albert Weiberg Farm	
2 County Maries		5 Other Name(s)	
3 Location of Negatives MRPC			
4 Specific Location Sect. 35-T41N-R10W		16 Thematic Category	
		17 Date(s) or Period ca. 1800's	
7 City or Town If Rural, Township & Vicinity Jackson		18 Style or Design	
8 Site Plan with North Arrow 		19 Architect or Engineer	
		20 Contractor or Builder	
		21 Original Use, if apparent dwelling	
		22 Present Use dwelling	
9 Coordinates UTM		23 Ownership Public <input type="checkbox"/> Private <input checked="" type="checkbox"/>	
Site <input type="checkbox"/> Building <input checked="" type="checkbox"/> Structure <input type="checkbox"/> Object <input type="checkbox"/>		24 Owner's Name & Address, if known Albert Weiberg Argyle, Mo.	
11 On National Register? Yes <input type="checkbox"/> No <input checked="" type="checkbox"/>		25 Open to Public? Yes <input type="checkbox"/> No <input checked="" type="checkbox"/>	
12 Is it Eligible? Yes <input type="checkbox"/> No <input type="checkbox"/>		26 Local Contact Person or Organization	
13 Part of Estab Hist Dist? Yes <input type="checkbox"/> No <input checked="" type="checkbox"/>		27 Other Surveys in Which Included unknown	
14 District Potent'l? Yes <input type="checkbox"/> No <input type="checkbox"/>			
15 Name of Established District		28 No. of Stories two	
		29 Basement? cellar Yes <input checked="" type="checkbox"/> No <input type="checkbox"/>	
		30 Foundation Material rock	
		31 Wall Construction wood frame	
		32 Roof Type & Material gable/tin	
		33 No. of Bays Front Side	
		34 Wall Treatment siding	
		35 Plan Shape rectangle	
		36 Changes (Explain in #42) Addition <input type="checkbox"/> Altered <input type="checkbox"/> Moved <input type="checkbox"/>	
		37 Condition Interior excellent Exterior excellent	
		38 Preservation Underway? Yes <input type="checkbox"/> No <input checked="" type="checkbox"/>	
		39 Endangered? By What? Yes <input type="checkbox"/> No <input checked="" type="checkbox"/>	
		40 Visible from Public Road? Yes <input type="checkbox"/> No <input checked="" type="checkbox"/>	
		41 Distance from and Frontage on Road	
42 Further Description of Important Features Double cell, mirror image house. Upper part is log.			
Photo			
43 History and Significance Part of large farm settlement of 1880's. Suspension bridge over Maries river is part of this farm. Built by original owner for private access to the farm. Still in use. (see survey sheet-Bridges)			
44 Description of Environment and Outbuildings Many log structures. Large barn of early settlement period still in use.			
45 Sources of Information Albert Weiberg Argyle, Mo.		46 Prepared by Bowman/Belaka	
		47 Organization MRPC	
		48 Date 7/1/80	49 Revision Date(s)



Office of Historic Preservation, P.O. Box 176, Jefferson City, Missouri 65101

HISTORIC INVENTORY

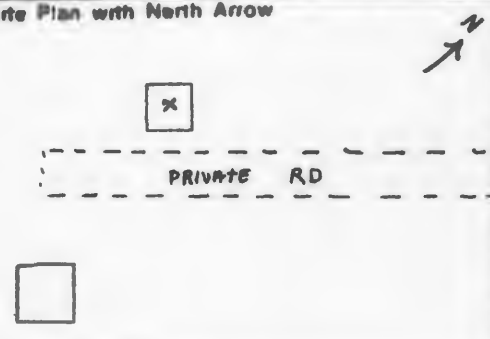

1 No 45.		4 Present Name(s) Albert Wieberg Farm	
2 County Maries		5 Other Name(s)	
3 Location of Negatives MRPC			
6 Specific Location Sect. 35=T41N R10W		16 Thematic Category	
7 City or Town If Rural, Township & Vicinity Jackson		17 Date(s) or Period	
8 Site Plan with North Arrow 		18 Style or Design	
		19 Architect or Engineer	
		20 Contractor or Builder	
		21 Original Use, if apparent storage shed	
22 Present Use storage shed		23 Ownership Public <input type="checkbox"/> Private <input checked="" type="checkbox"/>	
24 Owner's Name & Address, if known Albert Weiberg Argyle, Mo.		25 Open to Public? Yes <input type="checkbox"/> No <input checked="" type="checkbox"/>	
26 Local Contact Person or Organization Albert Wieberg		27 Other Surveys in Which Included unknown	
28 No. of Stories one		29 Basement? Yes <input type="checkbox"/> No <input checked="" type="checkbox"/>	
30 Foundation Material rock		31 Wall Construction board & batten	
32 Roof Type & Material gable-shed/ Tin		33 No. of Bays Front <input type="checkbox"/> Side <input type="checkbox"/>	
34 Wall Treatment board & Batten		35 Plan Shape rectangle	
36 Changes (Explain in #42) Addition <input type="checkbox"/> Altered <input type="checkbox"/> Moved <input type="checkbox"/>		37 Condition Interior good Exterior good	
38 Preservation Underway? Yes <input type="checkbox"/> No <input checked="" type="checkbox"/>		39 Endangered? By What? Yes <input type="checkbox"/> No <input checked="" type="checkbox"/>	
40 Visible from Public Road? Yes <input type="checkbox"/> No <input checked="" type="checkbox"/>		41 Distance from and Frontage on Road	
42 Further Description of Important Features			
43 History and Significance			
44 Description of Environment and Outbuildings			
<p>Many log barns, pens and other out buildings on this large farm that is still in production. Contains one of two suspension bridges found in Maries County survey. Bridge is still in use, though in dangerous condition.</p>			
45 Sources of Information		46 Prepared by Bowman/Belaka	
Albert Wieberg Argyle, Mo.		47 Organization MRPC	
Joe Clay Crum Vienna, Mo.		48 Date 7/1/80	
Maries County Atlas and Plat Book, Rockford Map Publishers, 1976		49 Revision Date(s)	





Office of Historic Preservation, P.O. Box 176, Jefferson City, Missouri 65101

HISTORIC INVENTORY

1 No 46.		4 Present Name(s) Albert Wieberg log corn crib	
2 County Maries		5 Other Name(s)	
3 Location of Negatives MRPC			
6 Specific Location Sect. 35-T41N=R10W		16 Thematic Category	
7 City or Town If Rural, Township & Vicinity Jackson		17 Date(s) or Period late 1800's	
8 Site Plan with North Arrow <div style="text-align: center;">  </div>		18 Style or Design	
		19 Architect or Engineer	
		20 Contractor or Builder	
		21 Original Use, if apparent storage	
		22 Present Use corn storage	
		23 Ownership <div style="display: flex; justify-content: space-between;">Public <input type="checkbox"/></div> <div style="display: flex; justify-content: space-between;">Private <input checked="" type="checkbox"/></div>	
		24 Owner's Name & Address, if known Albert Wieberg Argyle, Mo.	
9 Coordinates <div style="display: flex; justify-content: space-between;">LatLong</div>		25 Open to Public? <div style="display: flex; justify-content: space-between;">Yes <input type="checkbox"/></div> <div style="display: flex; justify-content: space-between;">No <input checked="" type="checkbox"/></div>	
10 Site <input type="checkbox"/> Building <input checked="" type="checkbox"/>		26 Local Contact Person or Organization Albert Wieberg	
11 On National Register? <div style="display: flex; justify-content: space-between;">Yes <input type="checkbox"/>No <input checked="" type="checkbox"/></div>		27 Other Surveys in Which Included	
12 Is it Eligible? <div style="display: flex; justify-content: space-between;">Yes <input type="checkbox"/>No <input type="checkbox"/></div>			
13 Part of Estab Hist Dist? <div style="display: flex; justify-content: space-between;">Yes <input type="checkbox"/>No <input checked="" type="checkbox"/></div>			
14 District Potent'l? <div style="display: flex; justify-content: space-between;">Yes <input type="checkbox"/>No <input type="checkbox"/></div>			
15 Name of Established District			
42 Further Description of Important Features		<div style="border: 1px solid black; height: 100px; display: flex; align-items: center; justify-content: center;">  </div>	
43 History and Significance <p>Past owners of farm settlement: Victor Steinmen; Ferdie Klepple; Albert Wieberg This farm settlement was built around 1880. It contains a private suspension bridge over the Maries River built in 1928 by original owner for access to public road.</p>			
44 Description of Environment and Outbuildings <p>Many log barns, pens and other out buildings on this large farm that is still in production. Contains one of two suspension bridges found in Maries County survey. Bridge is still in use, though in dangerous condition.</p>			
45 Sources of Information <div style="display: flex; justify-content: space-between;">Albert Wieberg Argyle, Mo.Joe Clay Crum Vienna, Mo.</div>		46 Prepared by Bowman/Belaka	
		47 Organization MRPC	
48 Date 7/1/80		49 Revision Date(s)	
Maries County Atlas and Plat Book, Rockford Map Publishers, 1976			



Office of Historic Preservation, P.O. Box 176, Jefferson City, Missouri 65101

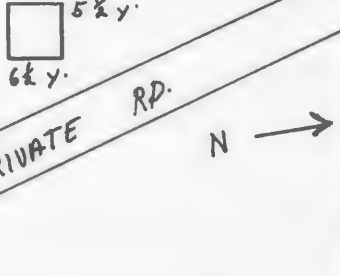
HISTORIC INVENTORY

1 No 47.		4 Present Name(s) Albert Wieberg Farm	
2 County Maries		5 Other Name(s)	
3 Location of Negatives MRPC			
6 Specific Location Sect. 35-T41N-R10W		16 Thematic Category	28 No. of Stories
7 City or Town If Rural, Township & Vicinity Jackson		17 Date(s) or Period	29 Basement? Yes <input type="checkbox"/> No <input type="checkbox"/>
8 Site Plan with North Arrow		18 Style or Design	30 Foundation Material limestone blocks
		19 Architect or Engineer	31 Wall Construction
		20 Contractor or Builder	32 Roof Type & Material
		21 Original Use, if apparent well	33 No. of Bays Front Side
		22 Present Use well	34 Wall Treatment
		23 Ownership Public <input type="checkbox"/> Private <input checked="" type="checkbox"/>	35 Plan Shape
		24 Owner's Name & Address, if known Albert Wieberg Argyle, Mo.	36 Changes (Explain in #42) Addition <input type="checkbox"/> Altered <input type="checkbox"/> Moved <input type="checkbox"/>
9 Coordinates UTM		25 Open to Public? Yes <input type="checkbox"/> No <input checked="" type="checkbox"/>	37 Condition Interior Exterior
Site <input type="checkbox"/> Building <input checked="" type="checkbox"/> Structure <input type="checkbox"/> Object <input type="checkbox"/>		26 Local Contact Person or Organization	38 Preservation Underway? Yes <input type="checkbox"/> No <input type="checkbox"/>
11 On National Register? Yes <input type="checkbox"/> No <input checked="" type="checkbox"/>	12 Is it Eligible? Yes <input type="checkbox"/> No <input type="checkbox"/>	27 Other Surveys in Which Included unknown	39 Endangered? By What? Yes <input type="checkbox"/> No <input type="checkbox"/>
13 Part of Estab Hist Dist? Yes <input type="checkbox"/> No <input checked="" type="checkbox"/>	14 District Potent'l? Yes <input type="checkbox"/> No <input type="checkbox"/>		40 Visible from Public Road? Yes <input type="checkbox"/> No <input checked="" type="checkbox"/>
15 Name of Established District			41 Distance from and Frontage on Road
42 Further Description of Important Features			
43 History and Significance			
This large farm settlement is still in production. Contains one of two suspension bridges found in Maries County. (See additional survey sheets- Bridges)			
44 Description of Environment and Outbuildings			
(see additional survey sheets- Albert Wieberg Farm)			
45 Sources of Information		46 Prepared by Bowman/Belaka	
Albert Wieberg Argyle, Mo.		47 Organization MRPC	
Joe Clay Crum Vienna, Mo.		48 Date 7/1/80	
Maries County Atlas and Plat Book, Rockford Map Publishers, 1976		49 Revision Date(s)	



Office of Historic Preservation, P.O. Box 176, Jefferson City, Missouri 65101

HISTORIC INVENTORY

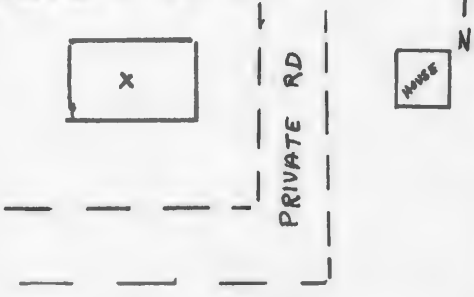
1 No 48.		4 Present Name(s) Albert Wieberg Farm/ frame building	
2 County Maries		5 Other Name(s) storage shed; pig house	
3 Location of Negatives MRPC			
6 Specific Location Sect. 35-T41N R10W		16 Thematic Category	28 No. of Stories
7 City or Town If Rural, Township & Vicinity Jackson		17 Date(s) or Period ca. 1900-1910	29 Basement? Yes <input type="checkbox"/> No <input checked="" type="checkbox"/>
8 Site Plan with North Arrow 		18 Style or Design	30 Foundation Material limestone
		19 Architect or Engineer	31 Wall Construction frame
		20 Contractor or Builder	32 Roof Type & Material gable/shingle
		21 Original Use, if apparent storage	33 No. of Bays Front Side
9 Coordinates Lat Long		22 Present Use vacant	34 Wall Treatment board & batten
Site <input type="checkbox"/> Building <input checked="" type="checkbox"/> Structure <input type="checkbox"/> Object <input type="checkbox"/>		23 Ownership Public <input type="checkbox"/> Private <input checked="" type="checkbox"/>	35 Plan Shape
11 On National Register? Yes <input type="checkbox"/> No <input checked="" type="checkbox"/> 12 Is it Eligible? Yes <input type="checkbox"/> No <input checked="" type="checkbox"/> 13 Part of Estab Hist Dist? Yes <input type="checkbox"/> No <input checked="" type="checkbox"/> 14 District Potent'l? Yes <input type="checkbox"/> No <input checked="" type="checkbox"/>		24 Owner's Name & Address, if known Albert Wieberg Argyle, Mo.	36 Changes (Explain in #42) Addition <input type="checkbox"/> Altered <input type="checkbox"/> Moved <input type="checkbox"/>
15 Name of Established District		25 Open to Public? Yes <input type="checkbox"/> No <input checked="" type="checkbox"/>	37 Condition Interior _____ Exterior _____
42 Further Description of Important Features Frame construction with board and batten. Studs filled between with concrete.		26 Local Contact Person or Organization	38 Preservation Underway? Yes <input type="checkbox"/> No <input checked="" type="checkbox"/>
		27 Other Surveys in Which Included unknown	39 Endangered? By What? Yes <input type="checkbox"/> No <input checked="" type="checkbox"/>
43 History and Significance (see additional survey sheets- Albert Wieberg)		40 Visible from Public Road? Yes <input type="checkbox"/> No <input checked="" type="checkbox"/>	
44 Description of Environment and Outbuildings		41 Distance from and Frontage on Road	
45 Sources of Information Maries County Atlas and Plat Book, Rockford Map Publishers, 1976		46 Prepared by Bowman/Belaka	
		47 Organization MRPC	
		48 Date 7/1/80	49 Revision Date(s)

Photo



Office of Historic Preservation, P.O. Box 176, Jefferson City, Missouri 65101

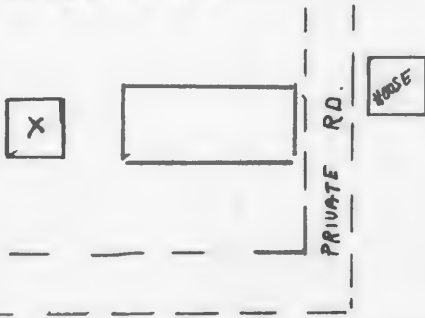
HISTORIC INVENTORY

1 No 49.		4 Present Name(s) Albert Wieberg Barn	
2 County Maries		5 Other Name(s)	
3 Location of Negatives MRPC			
6 Specific Location Sect. 35-T41N-R10W		16 Thematic Category	
		17 Date(s) or Period ca. 1910	
7 City or Town If Rural, Township & Vicinity Jackson		18 Style or Design	
8 Site Plan with North Arrow 		19 Architect or Engineer	
		20 Contractor or Builder	
		21 Original Use, if apparent	
		22 Present Use hay & livestock	
9 Coordinates UTM Lat Long		23 Ownership <div style="display: flex; justify-content: space-between;">Public <input type="checkbox"/>Private <input checked="" type="checkbox"/></div>	
		24 Owner's Name & Address, if known Albert Wieberg Argyle, Mo.	
10 Building <input type="checkbox"/> Structure <input type="checkbox"/> Object <input type="checkbox"/>		25 Open to Public? <div style="display: flex; justify-content: space-between;">Yes <input type="checkbox"/>No <input checked="" type="checkbox"/></div>	
11 On National Register? <div style="display: flex; justify-content: space-between;">Yes <input type="checkbox"/>No <input checked="" type="checkbox"/></div>		26 Local Contact Person or Organization	
12 Is it Eligible? <div style="display: flex; justify-content: space-between;">Yes <input type="checkbox"/>No <input type="checkbox"/></div>		27 Other Surveys in Which Included unknown	
13 Part of Estab Hist Dist? <div style="display: flex; justify-content: space-between;">Yes <input type="checkbox"/>No <input checked="" type="checkbox"/></div>		28 No. of Stories two	
14 District Potent'l? <div style="display: flex; justify-content: space-between;">Yes <input type="checkbox"/>No <input type="checkbox"/></div>		29 Basement? <div style="display: flex; justify-content: space-between;">Yes <input type="checkbox"/>No <input type="checkbox"/></div>	
15 Name of Established District		30 Foundation Material limestone	
		31 Wall Construction frame	
		32 Roof Type & Material gable/tin	
		33 No. of Bays Front Side	
		34 Wall Treatment board & batten	
		35 Plan Shape rectangle	
		36 Changes (Explain in #42) <div style="display: flex; justify-content: space-between;">Addition <input type="checkbox"/>Altered <input type="checkbox"/>Moved <input type="checkbox"/></div>	
		37 Condition Interior good Exterior good	
		38 Preservation Underway? <div style="display: flex; justify-content: space-between;">Yes <input type="checkbox"/>No <input type="checkbox"/></div>	
		39 Endangered? By What? <div style="display: flex; justify-content: space-between;">Yes <input type="checkbox"/>No <input type="checkbox"/></div>	
		40 Visible from Public Road? <div style="display: flex; justify-content: space-between;">Yes <input type="checkbox"/>No <input checked="" type="checkbox"/></div>	
		41 Distance from and Frontage on Road	
42 Further Description of Important Features <div style="text-align: center;">(see additional survey sheets-Albert Wieberg)</div>			
Photo			
43 History and Significance			
44 Description of Environment and Outbuildings			
45 Sources of Information Albert Wieberg Argyle, Mo.		46 Prepared by Belaka/Bowman	
		47 Organization MRPC	
48 Date 7/1/80		49 Revision Date(s)	
43 History and Significance Maries County Atlas and Plat Book, Rockford Map Publishers, 1976			



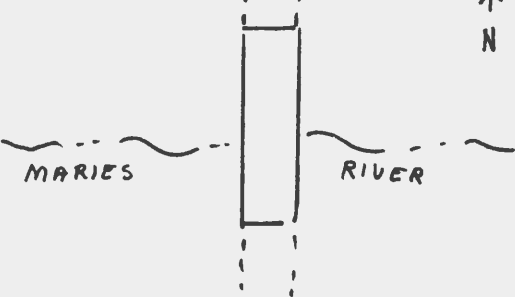
Office of Historic Preservation, P.O. Box 176, Jefferson City, Missouri 65101

HISTORIC INVENTORY

1 No 50.		4 Present Name(s) Albert Wieberg Farm- Barn #2	
2 County Maries		5 Other Name(s)	
3 Location of Negatives MRPC			
6 Specific Location Sect. 35-T41N-R10W		16 Thematic Category	
		17 Date(s) or Period ca. 1900's	
7 City or Town Jackson If Rural, Township & Vicinity		18 Style or Design	
8 Site Plan with North Arrow 		19 Architect or Engineer	
		20 Contractor or Builder	
		21 Original Use, if apparent	
		22 Present Use barn	
		23 Ownership Public <input type="checkbox"/> Private <input checked="" type="checkbox"/>	
		24 Owner's Name & Address, if known Albert Wieberg Argyle, Mo.	
9 Coordinates UTM Lat _____ Long _____		25 Open to Public? Yes <input type="checkbox"/> No <input checked="" type="checkbox"/>	
10 Site <input type="checkbox"/> Building <input checked="" type="checkbox"/> Structure <input type="checkbox"/> Object <input checked="" type="checkbox"/>		26 Local Contact Person or Organization	
11 On National Register? Yes <input type="checkbox"/> No <input checked="" type="checkbox"/>		27 Other Surveys in Which Included unknown	
12 Is It Eligible? Yes <input type="checkbox"/> No <input checked="" type="checkbox"/>			
13 Part of Estab Hist Dist? Yes <input type="checkbox"/> No <input checked="" type="checkbox"/>		38 Preservation Underway? Yes <input type="checkbox"/> No <input checked="" type="checkbox"/>	
14 District Potent'l? Yes <input type="checkbox"/> No <input checked="" type="checkbox"/>		39 Endangered? By What? Yes <input type="checkbox"/> No <input checked="" type="checkbox"/>	
15 Name of Established District		40 Visible from Public Road? Yes <input type="checkbox"/> No <input checked="" type="checkbox"/>	
		41 Distance from and Frontage on Road	
42 Further Description of Important Features		Photo	
43 History and Significance <p style="text-align: center;">(see additional sheets-Albert Wieberg Farm)</p>			
44 Description of Environment and Outbuildings			
45 Sources of Information Maries County Atlas and Plat Book, Rockford Map Publishers, 1976		46 Prepared by Bowman/Belaka	
		47 Organization MRPC	
		48 Date 7/1/80 49 Revision Date(s)	



HISTORIC INVENTORY

1 No 51.		4 Present Name(s) Albert Wieberg- private suspension bridge over Maries R.	
County		5 Other Name(s)	
3 Location of Negatives MRPC			
6 Specific Location Sect. 35-T41N-R1W		16 Thematic Category W	
7 City or Town If Rural, Township & Vicinity Jackson		17 Date(s) or Period Sept. 19, 1928	
8 Site Plan with North Arrow 		18 Style or Design	
		19 Architect or Engineer	
		20 Contractor or Builder	
		21 Original Use, if apparent suspension bridge	
		22 Present Use suspension bridge	
		23 Ownership Public <input type="checkbox"/> Private <input checked="" type="checkbox"/>	
		24 Owner's Name & Address, if known Albert Wieberg Argyle, Mo.	
9 Coordinates UTM		25 Open to Public? Yes <input type="checkbox"/> No <input checked="" type="checkbox"/>	
11 On National Register? Yes <input type="checkbox"/> No <input checked="" type="checkbox"/> 12 Is it Eligible? Yes <input type="checkbox"/> No <input checked="" type="checkbox"/>		26 Local Contact Person or Organization	
13 Part of Estab Hist Dist? Yes <input type="checkbox"/> No <input checked="" type="checkbox"/> 14 District Potent'l? Yes <input type="checkbox"/> No <input checked="" type="checkbox"/>		27 Other Surveys in Which Included unknown	
15 Name of Established District		28 No. of Stories	
		29 Basement? Yes <input type="checkbox"/> No <input checked="" type="checkbox"/>	
		30 Foundation Material	
		31 Wall Construction	
		32 Roof Type & Material	
		33 No. of Bays Front Side	
		34 Wall Treatment	
		35 Plan Shape	
		36 Changes (Explain in #42) Addition <input type="checkbox"/> Altered <input type="checkbox"/> Moved <input type="checkbox"/>	
		37 Condition Interior Bad Exterior	
		38 Preservation Underway? Yes <input type="checkbox"/> No <input checked="" type="checkbox"/>	
		39 Endangered? By What? AGE Yes <input checked="" type="checkbox"/> No <input type="checkbox"/>	
		40 Visible from Public Road? Yes <input type="checkbox"/> No <input checked="" type="checkbox"/>	
		41 Distance from and Frontage on Road	
42 Further Description of Important Features			
43 History and Significance <p style="text-align: center;">This is one of two suspension bridges found in the Maries County survey. Privately owned. Still in use</p>			
44 Description of Environment and Outbuildings <p style="text-align: center;">Bridge is private access to large farm settlement built around 1880.</p>			
45 Sources of Information Albert Wieberg Argyle, Mo. Maries County Atlas & Plat Book, Rockford Map Publishers, 1976		46 Prepared by Bowman/Belaka	
		47 Organization MRPC	
		48 Date 7/1/80	
		49 Revision Date(s)	

The Maries River

Swinging Bridges


If Maries County ever becomes interested in attracting tourists it has all sorts of little items tucked away around the countryside which would interest people who enjoy things that are unique or possess a charm of their own.


Two such items are the cable suspension bridges pictured on this page. Both of them cross the Little Maries River. The one on the right is located just off Route AA about six miles northwest of Vienna. The one at the bottom is a part of the county road which extends from Memorial Park road about two miles west of Vienna.

Known locally as "swinging" bridges, they do indeed swing noticeably yet, despite this and despite the fact they are "home-made" structures built by the people who needed them, the one below carries a good volume of modern automobile and truck traffic every day while the one on the right, which has a sign saying the load limit is four tons, is used to reach the farm of Al Wieberg.

The bridge on the Park road was built 43 years ago in 1928 while the one on Route AA was erected near the same time. The one on the Park Road was built by people who lived in the neighborhood and who supplied the lumber from their own land. Since it served a county road, the County Court supplied the cable. A third such bridge on Route T in the general area was replaced several years ago.

The bridge below on the Park Road has a flaw in its record of perfor-





ming its duty faithfully. In January of 1968 Mrs. Jim McKinney was crossing it in a car with her five children when one of the end piers gave way, dropping the car into the river. Fortunately, the river was very low and there was no danger of flooding the car. It was also surprising good fortune that neither Mrs. McKinney nor the children were injured and they escaped from the overturned car by kicking out the rear window. Since the bridge was repaired after that accident it is considered quite safe.

The engineering principle of the cable suspension bridge, which was also used on the Golden Gate Bridge over the entrance to San Francisco Bay, is not as old as the arch-supported bridge but it is a uniquely ingenious concept. The bridge literally hangs from the top cables. Weaving which is put on the bridge does not cause a downward thrust but, rather, pulls on the cables from their ends which are embedded in concrete in the ground. They are held high by the piers at each end. The smallest photo in the center shows the detail of construction of the piers.

The bridge on the right on Route AA has the deck planking lying directly on the cross beams which are supported by the smaller stringer cables. The bridge below, on the Park road, has an extra layer of planking. The cross beams are connected by joists running parallel with the bridge while the decking is laid crosswise on these. This gives the bridge greater rigidity and it does not have as much sway as the other one which undulates across its entire length when a person walks on one end of it.

As something out of the past to look at, New England is fond and proud of its famous covered bridges which tourists love to photograph and artists paint. However, in that category, these two Maries County swinging bridges are a match for any bridges anywhere.



...ing tourists it has
...ade which would
...possess a charm of


...ntered on this page.
...one on the right is
...of Vienna. The one at
...lands from Memorial

...ed swing noticeably
... "home-made" struc-
... below carries a good
...ry day while the one
... four tons, is used to

... in 1928 while the
... The one on the Park
... hood and who sup-
...ed a county road, the
...ge on Route T in the

... its record of perfor-





A Maries County engineer is shown pouring the concrete for the bridge across the Big Maries river just neesday. Leo Thompson, chairman of the County Court, joined the engineer in degree heat to help spread the bridge. The bridge, which used a total of 50 cubic yards of concrete carried in on 30 truck loads, is built close to the level of the creek bed but Thompson estimates the bridge will be usable about 95 percent of the days of the year.

The low-water bridge is built next to and replaces the 46-year-old swinging bridge over the Big Maries river two miles west of Vienna. The swinging bridge, of which there are two near Vienna, is considered picturesque and a local curiosity but it is severely limited in its load capacity and its undulating motion when being crossed by a vehicle makes some people nervous. It will still be needed by lighter vehicles on the few days of the year when high water closes the low-water bridge.

Pictures

For

Pract


Gang Of







Office of Historic Preservation, P.O. Box 176, Jefferson City, Missouri 65101
HISTORIC INVENTORY

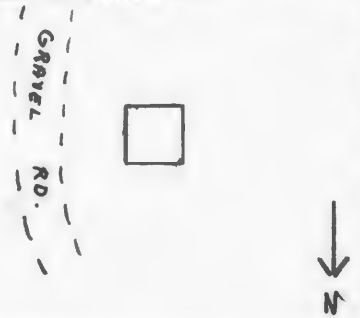
1 No 52		4 Present Name(s) Clem Wieberg House	
2 County Maries		5 Other Name(s)	
3 Location of Negatives MRPC			
6 Specific Location Sect. 26-R10W-T41N		16 Thematic Category	
7 City or Town Jackson If Rural, Township & Vicinity		17 Date(s) or Period ca. 1862	
		18 Style or Design	
8 Site Plan with North Arrow 		19 Architect or Engineer	
		20 Contractor or Builder	
		21 Original Use, if apparent dwelling	
		22 Present Use dwelling	
9 Coordinates Lat _____ Long _____		23 Ownership Public <input type="checkbox"/> Private <input checked="" type="checkbox"/>	
10 Site <input type="checkbox"/> Building <input type="checkbox"/> Structure <input type="checkbox"/> Object <input type="checkbox"/>		24 Owner's Name & Address, if known Clem Wieberg	
11 On National Register? Yes <input type="checkbox"/> No <input checked="" type="checkbox"/>		25 Open to Public? Yes <input type="checkbox"/> No <input checked="" type="checkbox"/>	
12 Is it Eligible? Yes <input type="checkbox"/> No <input type="checkbox"/>		26 Local Contact Person or Organization	
13 Part of Estab. Hist. Dist.? Yes <input type="checkbox"/> No <input checked="" type="checkbox"/>		27 Other Surveys in Which Included unknown	
14 District Potentially? Yes <input type="checkbox"/> No <input type="checkbox"/>			
15 Name of Established District		28 No. of Stories two	
		29 Basement? partial Yes <input type="checkbox"/> No <input type="checkbox"/>	
		30 Foundation Material concrete	
		31 Wall Construction frame & log	
		32 Roof Type & Material gable/tin	
		33 No. of Bays Front _____ Side _____	
		34 Wall Treatment clapboard	
		35 Plan Shape rectangle	
		36 Changes (Explain in #42) Addition <input type="checkbox"/> Altered <input type="checkbox"/> Moved <input type="checkbox"/>	
		37 Condition Interior _____ Exterior _____	
		38 Preservation Underway? Yes <input type="checkbox"/> No <input checked="" type="checkbox"/>	
		39 Endangered? By What? Yes <input type="checkbox"/> No <input type="checkbox"/>	
		40 Visible from Public Road? Yes <input type="checkbox"/> No <input checked="" type="checkbox"/>	
		41 Distance from and Frontage on Road	
42 Further Description of Important Features summer kitchen			
Photo			
43 History and Significance 1862- bought by Frederick Wieberg.			
44 Description of Environment and Outbuildings Log smokehouse and corn crib			
45 Sources of Information Clem Wieberg Vienna, Mo. Joe Clay Crum Vienna, Mo.		46 Prepared by Bowman/Belaka	
		47 Organization MRPC	
48 Date 7/1/80		49 Revision Date(s)	
Maries County Atlas and Plat Book, Rockford Map Publishers, 1976			







HISTORIC INVENTORY

1 No 53.		4 Present Name(s) Clem Wieberg Farm "Smoke House"	
2 County Maries		5 Other Name(s)	
3 Location of Negatives MRPC			
6 Specific Location Sect. 26-T41N-R10W		18 Thematic Category	
7 City or Town If Rural, Township & Vicinity Jackson		17 Date(s) or Period Ca. 1880	
8 Site Plan with North Arrow 		18 Style or Design log	
		19 Architect or Engineer	
		20 Contractor or Builder	
		21 Original Use, if apparent smokehouse	
9 Coordinates UTM Lat Long		22 Present Use storage shed	
10 Site <input type="checkbox"/> Building <input type="checkbox"/> Structure <input type="checkbox"/> Object <input type="checkbox"/>		23 Ownership Public <input type="checkbox"/> Private <input type="checkbox"/>	
11 On National Register? Yes <input type="checkbox"/> No <input type="checkbox"/>		24 Owner's Name & Address, if known Clem Wieberg	
12 Is It Eligible? Yes <input type="checkbox"/> No <input type="checkbox"/>		25 Open to Public? Yes <input type="checkbox"/> No <input type="checkbox"/>	
13 Part of Estab Hist Dist? Yes <input type="checkbox"/> No <input type="checkbox"/>		26 Local Contact Person or Organization	
14 District Potent'l? Yes <input type="checkbox"/> No <input type="checkbox"/>		27 Other Surveys in Which Included	
15 Name of Established District		28 No. of Stories one	
		29 Basement? Yes <input type="checkbox"/> No <input type="checkbox"/>	
		30 Foundation Material limestone	
		31 Wall Construction log	
		32 Roof Type & Material gable/tin	
		33 No. of Bays Front Side	
		34 Wall Treatment clapboard	
		35 Plan Shape: rectangle	
		36 Changes (Explain in #42) Addition <input type="checkbox"/> Altered <input type="checkbox"/> Moved <input type="checkbox"/>	
		37 Condition Interior Exterior fair	
		38 Preservation Underway? Yes <input type="checkbox"/> No <input type="checkbox"/>	
		39 Endangered? By What? Yes <input type="checkbox"/> No <input type="checkbox"/>	
		40 Visible from Public Road? Yes <input type="checkbox"/> No <input type="checkbox"/>	
		41 Distance from and Frontage on Road	
42 Further Description of Important Features Building is a rectangular clapboard structure with a porch facing west toward the house. It was built as a smoke house in the late 1800's.			
Continue next pg.			
43 History and Significance This farmstead was settled by the ancestors of the present owner, Ca 1870's. It has remained in the family ever since. It is a fairly good example of the development of the family farm in this area, with more buildings added as necessary, being made of log or frame, as the fortunes of the family improved. One building, not cataloged with this group, is a barn which dates from 1867 and was one of the best know barns in the area when built.			
44 Description of Environment and Outbuildings Partial log house; corn crib of log.			
continue next pg.			
45 Sources of Information Clem Wieberg Vienna, Mo.		46 Prepared by Bowman/Belaka	
Visual Inspection.		47 Organization MRPC	
Maries County Atlas and Plat Book, Rockford Map Publishers, 1976		48 Date 7/1/80	
		49 Revision Date(s)	

#42 - Basic structure is log under the clapboard or weatherboard surface. The shingles on the west side of the smokehouse were hand-hewed by the presnet owner's father in about mid 30's. Shingles on the east side had to be replaced with tin to save the building. See photographs.

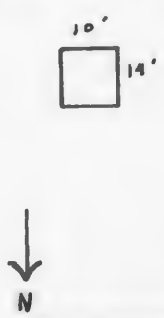

#44 - This building is located at the west side of the driveway to the property on top of the hill. It is part of a complex which includes the house, a newer storage building or smokehouse near the house, and this building. There is another complex of buildings near the base of this hill, including the barn mentioned in 43, a granary, and another barn. There is also a shed near the gate into the property, and a small, dilapidated corncrip on the hilltop.







HISTORIC INVENTORY

1 No -54.		4 Present Name(s) Clem Wieberg Log Corn Crib	
2 County Maries		5 Other Name(s)	
3 Location of Negatives MRPC			
6 Specific Location T41N-R10W=Sect. 26		16 Thematic Category	
		17 Date(s) or Period ca. 1918-19	
7 City or Town Jackson		18 Style or Design saddle notched	
8 Site Plan with North Arrow <div style="text-align: center;">  </div>		19 Architect or Engineer	
		20 Contractor or Builder	
		21 Original Use, if apparent corn crib	
		22 Present Use corn crib	
9 Coordinates UTM		23 Ownership Public <input checked="" type="checkbox"/> Private <input type="checkbox"/>	
<div style="display: flex; justify-content: space-around;"> <div>Site <input type="checkbox"/> Building <input type="checkbox"/></div> <div>Structure <input type="checkbox"/> Object <input type="checkbox"/></div> </div>		24 Owner's Name & Address, if known Clem Wieberg	
11 On National Register? Yes <input type="checkbox"/> No <input checked="" type="checkbox"/>		25 Open to Public? Yes <input type="checkbox"/> No <input checked="" type="checkbox"/>	
12 Is it Eligible? Yes <input type="checkbox"/> No <input type="checkbox"/>		26 Local Contact Person or Organization	
13 Part of Estab Hist Dist? Yes <input type="checkbox"/> No <input checked="" type="checkbox"/>		27 Other Surveys in Which Included unknown	
14 District Potent'l? Yes <input type="checkbox"/> No <input type="checkbox"/>			
15 Name of Established District			
42 Further Description of Important Features Hand-split shingles ; saddle notched.			
43 History and Significance			
44 Description of Environment and Outbuildings Log house built sometime between 1862 and 1880. Log smoke house and corn crib on the property.			
45 Sources of Information Clem Wieberg Vienna, Mo.		46 Prepared by Bowman/Belaka	
		47 Organization MRPC	
48 Date 7/1/80		49 Revision Date(s)	
Maries County Atlas and Plat Book, Rockford Map Publishers, 1976			



Office of Historic Preservation, P.O. Box 176, Jefferson City, Missouri 65101

HISTORIC INVENTORY


1 No 55.		4 Present Name(s) Henry Kaiser Farm; barn	
2 County Maries		5 Other Name(s)	
3 Location of Negatives MRPC			
6 Specific Location Sect. 13-T40N- R10W		16 Thematic Category	
		17 Date(s) or Period 1911	
7 City or Town If Rural, Township & Vicinity		18 Style or Design	
8 Site Plan with North Arrow <div style="display: flex; align-items: center;"> ← N <div style="border: 1px solid black; padding: 5px; margin-right: 20px;">X</div> <div style="border: 1px solid black; width: 40px; height: 40px; margin-right: 20px;"></div> <div style="border: 1px solid black; width: 40px; height: 40px;"></div> </div>		19 Architect or Engineer	
		20 Contractor or Builder Joe Weidinger	
		21 Original Use, if apparent hay and livestock	
		22 Present Use hay and livestock	
23 Ownership Public <input type="checkbox"/> Private <input checked="" type="checkbox"/>		28 No. of Stories two	
24 Owner's Name & Address, if known Henry Kaiser Vienna, Mo.		29 Basement? Yes <input type="checkbox"/> No <input checked="" type="checkbox"/>	
25 Open to Public? Yes <input type="checkbox"/> No <input checked="" type="checkbox"/>		30 Foundation Material concrete	
26 Local Contact Person or Organization		31 Wall Construction wood frame	
27 Other Surveys in Which Included unknown		32 Roof Type & Material gable/tin	
		33 No. of Bays Front 2 Side 4	
		34 Wall Treatment board & Batten	
		35 Plan Shape rectangle	
		36 Changes (Explain in #42) Addition <input type="checkbox"/> Altered <input type="checkbox"/> Moved <input type="checkbox"/>	
		37 Condition Interior _____ Exterior _____	
		38 Preservation Underway? Yes <input type="checkbox"/> No <input checked="" type="checkbox"/>	
		39 Endangered? By What? Yes <input type="checkbox"/> No <input checked="" type="checkbox"/>	
		40 Visible from Public Road? Yes <input type="checkbox"/> No <input checked="" type="checkbox"/>	
		41 Distance from and Frontage on Road	
9 Coordinates UTM Lat _____ Long _____			
10 Site <input type="checkbox"/> Building <input checked="" type="checkbox"/>		11 Structure <input type="checkbox"/> Object <input type="checkbox"/>	
11 On National Register? Yes <input type="checkbox"/> No <input checked="" type="checkbox"/>		12 Is It Eligible? Yes <input type="checkbox"/> No <input checked="" type="checkbox"/>	
13 Part of Estab Hist Dist? Yes <input type="checkbox"/> No <input checked="" type="checkbox"/>		14 District Potent'l? Yes <input type="checkbox"/> No <input checked="" type="checkbox"/>	
15 Name of Established District			
42 Further Description of Important Features 12 yds. by 18 yds.			
Photo			
43 History and Significance (see additional survey sheets- Henry Kaiser Farm)			
44 Description of Environment and Outbuildings			
45 Sources of Information Joe clay Crum Vienna, Mo.		46 Prepared by Bowman/Belaka	
		47 Organization MRPC	
		48 Date 7/1/80	
		49 Revision Date(s)	





Office of Historic Preservation, P.O. Box 176, Jefferson City, Missouri 65101

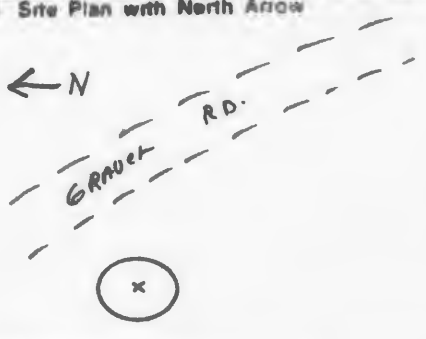
HISTORIC INVENTORY

1 No 56.		4 Present Name(s) Weather checking station; Henry Kaiser Farm	
2 County Maries		5 Other Name(s)	
3 Location of Negatives MRPC			
6 Specific Location Sect. 13-T40N-R10W		16 Thematic Category	
		17 Date(s) or Period	
7 City or Town Jackson <small>If Rural, Township & Vicinity</small>		18 Style or Design	
8 Site Plan with North Arrow		19 Architect or Engineer	
		20 Contractor or Builder	
		21 Original Use, if apparent	
		22 Present Use	
		23 Ownership Public <input type="checkbox"/> Private <input type="checkbox"/>	
9 Coordinates UTM <small>Lat Long</small>		24 Owner's Name & Address, if known	
<div style="display: flex; justify-content: space-between;"> <div>10 Site <input type="checkbox"/> Building <input type="checkbox"/></div> <div>Structure <input type="checkbox"/> Object <input type="checkbox"/></div> </div>		25 Open to Public? Yes <input type="checkbox"/> No <input type="checkbox"/>	
		26 Local Contact Person or Organization	
11 On National Register? Yes <input type="checkbox"/> No <input type="checkbox"/>		27 Other Surveys in Which Included	
12 Is It Eligible? Yes <input type="checkbox"/> No <input type="checkbox"/>			
13 Part of Estab. Hist. Dist? Yes <input type="checkbox"/> No <input type="checkbox"/>			
14 District Potent'l? Yes <input type="checkbox"/> No <input type="checkbox"/>			
15 Name of Established District			
42 Further Description of Important Features			
43 History and Significance <p style="text-align: center;">'Part of farm settlement with main house built in the early 1900's. Said to have once been part of large marsh area at the time of the French fur trappers who at that time named the two rivers that flow through it, calling them marais, which is French for marshy.</p>			
44 Description of Environment and Outbuildings <p style="text-align: center;">(see additional survey sheets- Henry Kaiser Farm)</p>			
45 Sources of Information <div style="display: flex; justify-content: space-around;"> <div>Joe Clay Crum Vienna, Mo</div> <div>Henry Kaiser Vienna, Mo.</div> </div>		46 Prepared by Bowman/Belaka	
		47 Organization MRPC	
<u>Maries County Atlas and Plat Book, Rockford Map Publishers, 1976</u>		48 Date 7/1/80	49 Revision Date(s)



Office of Historic Preservation, P.O. Box 176, Jefferson City, Missouri 65101



HISTORIC INVENTORY

1 No 57.		4 Present Name(s) Henry Kaiser Farm; well	
2 County Maries		5 Other Name(s)	
3 Location of Negatives MRPC			
6 Specific Location Sect. 13-T40N-R10W		16 Thematic Category	
7 City or Town Jackson If Rural, Township & Vicinity		17 Date(s) or Period 1880	
		18 Style or Design	
8 Site Plan with North Arrow 		19 Architect or Engineer	
		20 Contractor or Builder Chrisman	
		21 Original Use, if apparent well	
		22 Present Use well	
9 Coordinates UTM Lat Long		23 Ownership Public <input type="checkbox"/> Private <input checked="" type="checkbox"/>	
Site <input type="checkbox"/> Building <input type="checkbox"/> Structure <input checked="" type="checkbox"/> Object <input type="checkbox"/>		24 Owner's Name & Address, if known	
11 On National Register? Yes <input type="checkbox"/> No <input checked="" type="checkbox"/>		25 Open to Public? Yes <input type="checkbox"/> No <input checked="" type="checkbox"/>	
12 Is it Eligible? Yes <input type="checkbox"/> No <input type="checkbox"/>		26 Local Contact Person or Organization	
13 Part of Estab Hist Dist? Yes <input type="checkbox"/> No <input checked="" type="checkbox"/>		27 Other Surveys in Which Included	
14 District Potent? Yes <input type="checkbox"/> No <input type="checkbox"/>		28 No. of Stories	
15 Name of Established District		29 Basement? Yes <input type="checkbox"/> No <input checked="" type="checkbox"/>	
42 Further Description of Important Features		30 Foundation Material	
		31 Wall Construction	
		32 Roof Type & Material	
		33 No. of Bays Front Side	
		34 Wall Treatment	
		35 Plan Shape	
		36 Changes (Explain in #42) Addition <input type="checkbox"/> Altered <input type="checkbox"/> Moved <input type="checkbox"/>	
		37 Condition Interior _____ Exterior _____	
		38 Preservation Underway? Yes <input type="checkbox"/> No <input checked="" type="checkbox"/>	
		39 Endangered? By What? Yes <input type="checkbox"/> No <input checked="" type="checkbox"/>	
40 Visible from Public Road? Yes <input type="checkbox"/> No <input checked="" type="checkbox"/>			
41 Distance from and Frontage on Road			
43 History and Significance <p style="text-align: center;">This family lives a Foxfire style of life (ie. make their own soap, shoe polish, etc.) 93 year old father lives with his son and family. (see additional survey sheets for the rest of the story)</p>			
44 Description of Environment and Outbuildings <p style="text-align: center;">(see additional survey sheets- Henry Kaiser Farm)</p>			
45 Sources of Information Henry Kaiser Vienna, Mo.		46 Prepared by Bowman/Belaka	
		47 Organization MRPC	
		48 Date 7/1/80	
		49 Revision Date(s)	



Office of Historic Preservation, P.O. Box 176, Jefferson City, Missouri 65101


HISTORIC INVENTORY

1 No 58.		4 Present Name(s) Henry Kaiser Log Corn Crib	
2 County Maries		5 Other Name(s)	
3 Location of Negatives MRPC			
6 Specific Location Sect. 13-T40N-R10W		16 Thematic Category	
		17 Date(s) or Period prior to 1880	
7 City or Town If Rural, Township & Vicinity Jackson Twp.		18 Style or Design Steeple notched	
8 Site Plan with North Arrow N ← 		19 Architect or Engineer	
		20 Contractor or Builder Monroe Chrisman	
		21 Original Use, if apparent corn crib	
		22 Present Use corn crib	
9 Coordinates UTM Lat Long		23 Ownership Public <input type="checkbox"/> Private <input checked="" type="checkbox"/>	
10 Site <input type="checkbox"/> Building <input type="checkbox"/> Structure <input type="checkbox"/> Object <input type="checkbox"/>		24 Owner's Name & Address, if known Henry Kaiser	
11 On National Register? Yes <input type="checkbox"/> No <input checked="" type="checkbox"/>		25 Open to Public? Yes <input type="checkbox"/> No <input checked="" type="checkbox"/>	
12 Is It Eligible? Yes <input type="checkbox"/> No <input checked="" type="checkbox"/>		26 Local Contact Person or Organization	
13 Part of Estab Hist Dist? Yes <input type="checkbox"/> No <input checked="" type="checkbox"/>		27 Other Surveys in Which Included	
14 District Potent'l? Yes <input type="checkbox"/> No <input checked="" type="checkbox"/>			
15 Name of Established District			
42 Further Description of Important Features 6 yds. by 10 yds. log corn crib with lean-to on each side. Logs center 6 yds. by 3 yds. Logs that make up the central portion are walnut.		Photo 	
43 History and Significance This structure was part of the original structures of this farmstead. The corncrib has an interesting interior door with wooden hinges. See photos for further detail.			
44 Description of Environment and Outbuildings Part of farm settlement with main house built in the early 1900's. Said to have once been part of large marsh area at the time of the French fur trappers who at that time named the two rivers that flow through it, calling them marais, which is French for marshy.			
45 Sources of Information Joe Clay Crum Vienna, Mo. Henry Kaiser Vienna, Mo.		46 Prepared by Bowman/Belaka	
		47 Organization MRPC	
48 Date 7/1/80		49 Revision Date(s)	
Maries County Atlas and Plat Book, Rockford Map Publishers, 1976			





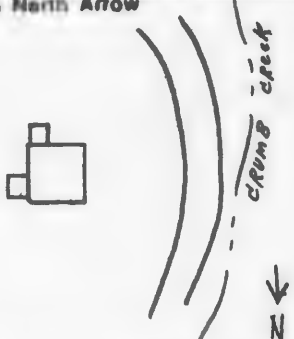






Office of Historic Preservation, P.O. Box 176, Jefferson City, Missouri 65101

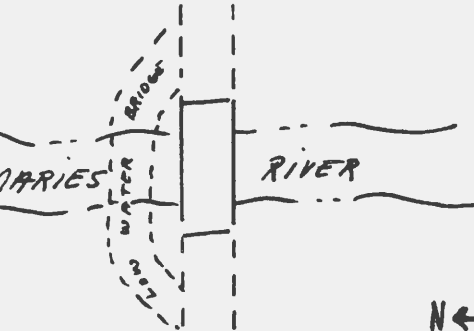
HISTORIC INVENTORY

1 No 61.		4 Present Name(s) Marilyn Luechtefeld	
2 County Maries		5 Other Name(s) Little Flock School	
3 Location of Negatives MRPC			
6 Specific Location Sect. 9-R9W-T40N		16 Thematic Category	
7 City or Town If Rural, Township & Vicinity JACKSON		17 Date(s) or Period ca. 1930	
		18 Style or Design	
8 Site Plan with North Arrow 		19 Architect or Engineer	
		20 Contractor or Builder Little Flock Community	
		21 Original Use, if apparent school	
		22 Present Use dwelling	
9 Coordinates Lat _____ Long _____		23 Ownership Public <input type="checkbox"/> Private <input checked="" type="checkbox"/>	
		24 Owner's Name & Address, if known Mr. & Mrs. Luechtefeld	
10 Building <input checked="" type="checkbox"/> Structure <input type="checkbox"/> Object <input type="checkbox"/>		25 Open to Public? Yes <input type="checkbox"/> No <input checked="" type="checkbox"/>	
11 On National Register? Yes <input type="checkbox"/> No <input checked="" type="checkbox"/>		26 Local Contact Person or Organization	
12 Is it Eligible? Yes <input type="checkbox"/> No <input type="checkbox"/>		27 Other Surveys in Which Included unknown	
13 Part of Estab Hist Dist? Yes <input type="checkbox"/> No <input checked="" type="checkbox"/>		28 No. of Stories one	
14 District Potent'l? Yes <input type="checkbox"/> No <input type="checkbox"/>		29 Basement? Yes <input type="checkbox"/> No <input checked="" type="checkbox"/>	
15 Name of Established District		30 Foundation Material rock (limestone)	
		31 Wall Construction wood frame	
		32 Roof Type & Material gable/tin	
		33 No. of Bays Front _____ Side Side	
		34 Wall Treatment siding	
		35 Plan Shape rectangle	
		36 Changes (Explain in #42) Addition <input type="checkbox"/> Altered <input type="checkbox"/> Moved <input type="checkbox"/>	
		37 Condition Interior good Exterior good	
		38 Preservation Underway? Yes <input checked="" type="checkbox"/> No <input type="checkbox"/>	
		39 Endangered? By What? Yes <input type="checkbox"/> No <input checked="" type="checkbox"/>	
		40 Visible from Public Road? Yes <input checked="" type="checkbox"/> No <input type="checkbox"/>	
		41 Distance from and Frontage on Road	
42 Further Description of Important Features			
43 History and Significance			
44 Description of Environment and Outbuildings Little Flock Church just up the road.			
45 Sources of Information Tom Coffey Vienna, Mo.		46 Prepared by Bowman/Belaka	
		47 Organization MRPC	
48 Date 8/8/80		49 Revision Date(s)	
45 Sources of Information Mrs. Marilyn Luechtefeld Maggie Hayes Mrs. Stalstep			
45 Sources of Information Maries County Atlas and Plat Book, Rockford Map Publishers, 1976			



Office of Historic Preservation, P.O. Box 176, Jefferson City, Missouri 65101

HISTORIC INVENTORY

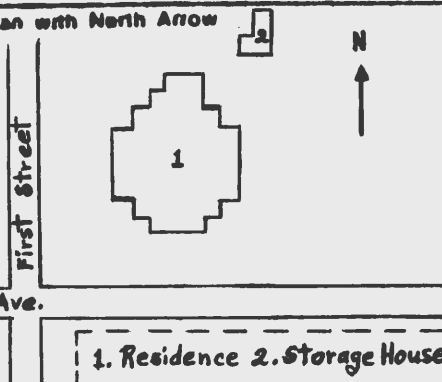
1 No 96.		4 Present Name(s) Suspension bridge over Maries River	
2 County Maries		5 Other Name(s)	
3 Location of Negatives MRPC			
6 Specific Location Sect. 13 & 24 T 40 N-R10W		16 Thematic Category	
7 City or Town If Rural, Township & Vicinity JACKSON Twp.		17 Date(s) or Period 1928	
8 Site Plan with North Arrow 		18 Style or Design	
		19 Architect or Engineer	
		20 Contractor or Builder	
		21 Original Use, if apparent bridge	
		22 Present Use bridge	
9 Coordinates UTM Lat Long		23 Ownership Public <input checked="" type="checkbox"/> Private <input type="checkbox"/>	
Site <input type="checkbox"/> Building <input type="checkbox"/> Structure <input checked="" type="checkbox"/> Object <input type="checkbox"/>		24 Owner's Name & Address, if known	
11 On National Register? Yes <input type="checkbox"/> No <input checked="" type="checkbox"/>		25 Open to Public? Yes <input type="checkbox"/> No <input checked="" type="checkbox"/>	
12 Is it Eligible? Yes <input type="checkbox"/> No <input type="checkbox"/>		26 Local Contact Person or Organization	
13 Part of Established Hist Dist? Yes <input type="checkbox"/> No <input checked="" type="checkbox"/>		27 Other Surveys in Which Included unknown	
14 District Potent'l? Yes <input type="checkbox"/> No <input type="checkbox"/>		28 No. of Stories	
15 Name of Established District		29 Basement? Yes <input type="checkbox"/> No <input checked="" type="checkbox"/>	
42 Further Description of Important Features 5,000 lb. limit. Spans Maries River on Flat Top Road.		30 Foundation Material	
		31 Wall Construction	
		32 Roof Type & Material	
		33 No. of Bays Front Side	
		34 Wall Treatment	
		35 Plan Shape	
		36 Changes (Explain in #42) Addition <input type="checkbox"/> Altered <input type="checkbox"/> Moved <input type="checkbox"/>	
		37 Condition Interior Exterior	
		38 Preservation Underway? Yes <input type="checkbox"/> No <input checked="" type="checkbox"/>	
		39 Endangered? By What? Yes <input type="checkbox"/> No <input checked="" type="checkbox"/>	
		40 Visible from Public Road? Yes <input checked="" type="checkbox"/> No <input type="checkbox"/>	
		41 Distance from and Frontage on Road	
43 History and Significance Built in 1930 to carry farm-to-market traffic to Vienna. This bridge is still in use. There is also a low water bridge to carry traffic over 5,000 lb.			
44 Description of Environment and Outbuildings			
45 Sources of Information Joe Clay Crum Vienna, Mo.		46 Prepared by Bowman/Belaka	
		47 Organization MRPC	
Maries County Atlas & Plat Book, Rockford Map Publishers, 1976		48 Date 7/1/80	
		49 Revision (s)	





HISTORIC INVENTORY

MS-AS-001-185

1 No 203		4 Present Name(s) Dr. James E. Jose House	
2 County Maries		5 Other Name(s)	
3 Location of Negatives Meramec Regional Planning Commission - Rolla, MO			
6 Specific Location Belle: 1st St. & Belle Ave. T.41N.-R.7W.-Sec.21		16 Thematic Category	
		17 Date(s) or Period 1902	
7 City or Town If Rural, Township & Vicinity Township: Jefferson (Northeast Part)		18 Style or Design Queen Anne Victorian	
8 Site Plan with North Arrow 		19 Architect or Engineer	
		20 Contractor or Builder Dr. James E. Jose	
		21 Original Use, if apparent Residence	
		22 Present Use Vacant	
9 Coordinates Lat Long		23 Ownership Public <input type="checkbox"/> Private <input checked="" type="checkbox"/>	
10 Site <input type="checkbox"/> Building <input checked="" type="checkbox"/> Structure <input type="checkbox"/> Object <input type="checkbox"/>		24 Owner's Name & Address, if known James Hamilton Belle, MO	
11 On National Register? Yes <input type="checkbox"/> No <input checked="" type="checkbox"/>		25 Open to Public? Yes <input type="checkbox"/> No <input checked="" type="checkbox"/>	
12 Is it Eligible? Yes <input type="checkbox"/> No <input type="checkbox"/>		26 Local Contact Person or Organization James Hamilton	
13 Part of Estab. Hist. Dist.? Yes <input type="checkbox"/> No <input checked="" type="checkbox"/>		27 Other Surveys in Which Included Unknown	
14 District Potent'l? Yes <input type="checkbox"/> No <input type="checkbox"/>			
15 Name of Established District		28 No. of Stories Two	
		29 Basement? Cellar Yes <input checked="" type="checkbox"/> No <input type="checkbox"/>	
		30 Foundation Material Cement	
		31 Wall Construction Oak Studding	
		32 Roof Type & Material High Gable (Gothic) - Asphalt Shingles	
		33 No. of Bays Front 9 Side 8	
		34 Wall Treatment (Brown) Roll Brick Siding	
		35 Plan Shape Irregular	
		36 Changes (Explain in #42) See #42 Below Addition <input type="checkbox"/> Altered <input checked="" type="checkbox"/> Moved <input type="checkbox"/>	
		37 Condition Interior Good Exterior Good	
		38 Preservation Underway? Yes <input checked="" type="checkbox"/> No <input type="checkbox"/>	
		39 Endangered? By What? Yes <input type="checkbox"/> No <input checked="" type="checkbox"/>	
		40 Visible from Public Road? Yes <input checked="" type="checkbox"/> No <input type="checkbox"/>	
		41 Distance from and Frontage on Road	

42 Further Description of Important Features

The home of Dr. James E. Jose was built in 1902 and included seven large rooms downstairs and three large attic-like rooms upstairs with dormer windows. The turrets on the front of the house expand the room space in these rooms. The two front entrances of the house are small vestibules, one leading to a hallway which opens through doors to five rooms, the other to the east room where the fireplace is located. Each door has a transom. (continued)

Photo

See inventory file

43 History and Significance

See attached history (Pages 1 - 2)

44 Description of Environment and Outbuildings

The Dr. James E. Jose House is located in Belle, MO at the corner of First Street and Belle Avenue. It sits on a large lawn laced with trees in one of the oldest and most elegant neighborhoods in the community.

45 Sources of Information

Interview: Everett Jose (Son of Dr. Jose & Retired State Director of U. S. Farmer's Home Administration)
Everett Jose - Jefferson City, Missouri

46 Prepared by
Robert Lacy47 Organization
MRPC - Rolla, MO48 Date
3/2/81

49 Revision Date(s)

Maries County Atlas & Plat Book, Rockford Map Publishers, 1976

Dr. James E. Jose House

#42 Continued ...

The original house was later enlarged by the addition of three service rooms on the back. There is a large pantry off the kitchen.

The main front room with its stained glass window is enhanced by a beautiful moulding on the center of the ceiling and a wide moulding around the wall under the ceiling. The woodwork is of an ornate design.

The large front porch and roomy back porch with a floor entrance to the cellar are also attractions to the house.

A Delco generator system once furnished lights for the interior.

Dr. James E. Jose House

History)

One of the most impressive houses in Belle for its grandeur is the house built by Dr. James E. Jose in the first years of this century at the corner of First Street and Belle Avenue.

Dr. Jose was born October 13, 1873, near Bland in Gasconade County and received his early education in Gasconade County Schools. He attended the old Beaumont Medical College, now the St. Louis University Medical School, and was graduated in the class of 1896.

Immediately upon receiving his degree, he began practice in the village of Koenig in Osage County.

On March 16, 1898, Dr. Jose was united in marriage with Miss Hattie Belle Huddleston of Linn, Missouri at the home of her grandmother, Mrs. Malinda Zevely.

In 1902, Dr. and Mrs. Jose moved to Belle where they built the large Queen Anne Victorian home that remains today. The design of the house exhibits a strong Gothic influence which is an unusual feature in the area.

Five years later, Dr. Jose took his practice to Vienna, Missouri and then in 1912 moved to Owensville, Missouri. He continued his practice at Owensville until 1917 when he moved to Jefferson City where he lived for the rest of his life .

He had an extensive practice and maintained an office for many years in the Central Missouri Trust building.

Dr. Jose was also an extensive farmer. He owned 500 acres of land in Callaway County and sold 150 acres to the state for its farm system.

He was a member of the Baptist Church and the family home in Jefferson City was at 1825 West Main Street.

During the years of his practice in Osage and adjoining counties, Dr. Jose was considered one of the outstanding doctors in the central part of the state. He was a man with a dynamic personality, high principles, and strong convictions. He spoke plainly and left no doubt as to his stand on matters of public interests.

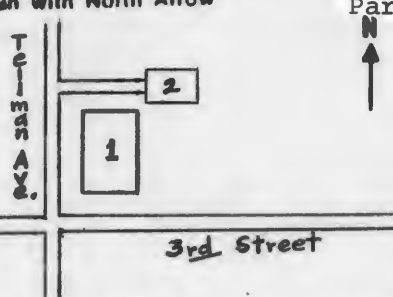
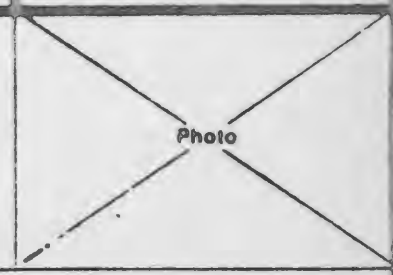
He maintained an active practice in Jefferson City until he was forced to retire in 1938 because of health problems. He passed away on May 6, 1940.


It is said that Dr. Jose possessed a unique quality in his manner of handling people which gave them quick confidence in his ability and courage to face the future.

His son, Everett Jose, recently retired in Jefferson City after serving several years as State Director of the U. S. Farmers' Home Administration.

The house in Belle built by Dr. Jose was purchased in 1980 by James and Sandra (Boesch) Hamilton and is to be restored as it was originally built. Restoration is to begin in July, 1981.

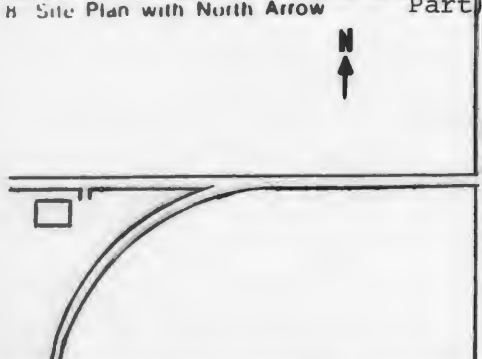


1 No 202		4 Present Name(s) Virgil Smith House	
2 County Maries		5 Other Name(s)	
Location of Negatives MRPC-Rolla MO			
6 Specific Location Belle: 3rd Street & Tellman Ave T.41N.-R.7W.-Sec.20		16 Thematic Category	
7 City or Town II Rural, Township & Vicinity Township: Jefferson (Northeast		17 Date(s) or Period 1910	
8 Site Plan with North Arrow 		18 Style or Design Queen Anne Victorian	
9 Coordinates Lat Long		19 Architect or Engineer	
10 Site II Building IX Structure II Object II		20 Contractor or Builder Norris Huckins	
11 On National Register? Yes II No IX		21 Original Use, if apparent Residence	
12 Is II Eligible? Yes II No II		22 Present Use Residence	
13 Part of Estab Yes II Hist Dist? No IX		23 Ownership Public II Private IX	
14 District Potent'II? Yes II No II		24 Owner's Name & Address, if known Virgil Smith 3rd Street & Tellman Ave. Belle, Missouri	
15 Name of Established District		25 Open to Public? Yes II No IX	
42 Further Description of Important Features The Smith home is an excellent example of the Queen Anne style as interpreted for the smaller house. The stained glass transom in the large front window is characteristic of the use of that medium at the turn of the century, as is the use of the decorative woodwork in the gable. In its time, the Queen Anne style was called Free Classic and used many classically inspired forms and details. The interior of the house includes seven rooms downstairs; a hall and four rooms upstairs;		26 Local Contact Person or Organization Virgil Smith - Belle, Missouri	
43 History and Significance two large attic rooms; and a full basement. The Virgil Smith house was built in 1910 by Norris Huckins, a salesman, then called a "dry-goods drummer" who traveled throughout Maries, Osage, and Gasconade counties. On February 2, 1942 the property was acquired by Virgil and Jewel Smith who have operated the Smith Limestone Quarries since 1938 at Belle, Missouri and Rolla, Missouri. The father of Jewel Smith, John		27 Other Surveys in Which Included Unknown	
44 Description of Environment and Outbuildings Shep Ridenhour, was the founder of Belle in 1901. Prior to that time the area was known as "Gallaway's Prairie." The Smith house is located in Belle, Missouri at the corner of Third Street and Tellman Avenue. It is surrounded by a town full of evergreens in an older neighborhood that reflects an		28 No of Stories Two	
45 Sources of Information The Belle Banner (Newspaper) - September, 1973. Maries County Atlas and Plat Book, Rockford Map Publishers, Inc. Interviews: Virgil Smith - Belle, Missouri Jewel Smith - Belle, Missouri		29 Basement? Yes XI No I	
		30 Foundation Material Concrete	
		31 Wall Construction Oak Studding & Plaster	
		32 Roof Type & Material High Gable-Iron Sheetting	
		33 No. of Bays Front 3 Side 6	
		34 Wall Treatment Asbestos Shingles over Weather-board siding ^{Floor Plan Rectangular}	
		35 Changes (Explain in #42) See #42 Addition .. Altered IX Below Moved I	
		36 Condition Interior Excellent Exterior Excellent	
		37 Preservation Underway? Yes No X	
		38 Endangered? By What? Yes II No X	
		39 Visible from Public Road? Yes X No	
		40 Distance from and Frontage on Road	
		41 Photo 	
		46 Prepared by Robert Lacy	
		47 Organization MRPC - Rolla, MO	
		48 Date 2/2/81	
		49 Revision Date(s)	



Office of Historic Preservation, P.O. Box 176, Jefferson City, Missouri 65101

HISTORIC INVENTORY

1 No 141		4 Present Name(s) Alonzo Walker House		1 No
2 County Maries		5 Other Name(s)		
3 Location of Negatives MRPC - Rolla, MO				
6 Specific Location T.40N.-R.7W.-Sec. 18		16. Thematic Category		2 County
		17 Date(s) or Period 1860		
7 City or Town If Rural, Township & Vicinity Township: Jefferson (southeast		18 Style or Design Greek Revival (with Swiss Chalet Details)		4. Present Name(s)
8 Site Plan with North Arrow Part) 		19. Architect or Engineer		
		20. Contractor or Builder Alonzo Walker		5 Other Name(s)
21. Original Use, if apparent Residence		28. No. of Stories Two		
22 Present Use Vacant		29. Basement? Yes <input type="checkbox"/> No <input checked="" type="checkbox"/>		
23 Ownership Public <input type="checkbox"/> Private <input checked="" type="checkbox"/>		30. Foundation Material Cut Stone		
24. Owner's Name & Address, if known William C. Johnson Rural Route Belle, Missouri		31. Wall Construction Oak Studding		
25. Open to Public? Yes <input type="checkbox"/> No <input checked="" type="checkbox"/>		32. Roof Type & Material Medium Gable-Tin Roof		
26. Local Contact Person or Organization William C. Johnson - R.R.-Belle		33. No. of Bays Front 10 Side 0		
27. Other Surveys in Which Included MO Unknown		34. Wall Treatment Clapboard Siding		
28. Further Description of Important Features The Walker house is a rectangular antebellum structure of the Greek Revival Period and the general design of the building emphasizes the central entrance which consists of a two-story Greek portico that is supported by a colonnade of four square pillars that are evenly spaced. The interior is comprised of four large rooms and a center hallway on both levels. Swiss Chalet details have been added to the exterior.		35. Plan Shape		
29. History and Significance William R. Walker, the oldest son of Moses Walker, was born in Illinois on March 22, 1835. After coming here, he was married to Emily J. Hoss. As an adult, Alonzo Walker, one of three children, continued to live on the home place which is not far from Belle. His wife was a member of the Coppedge family, and he was a prominent prosecuting attorney in Phelps County at Rolla, Missouri.		36. Changes Addition <input type="checkbox"/> See #42 Altered <input type="checkbox"/> Moved <input type="checkbox"/> in #42) below		
30. Description of Environment and Outbuildings The Walker house is located three miles north of the junction of Highway 28 and Highway Z. It sits by the side of a country road where the lanes fork, just west of Highway 28.		37. Condition Interior Poor Exterior Poor		
31. Sources of Information History of Maries County by Everett M. King (Ramfre Press, Cape Girardeau, MO. 1963) Maries County Atlas & Plat Book, Rockford Map Publishers, Inc.-1976 Interviews: Ethelyn Ammerman - Belle, MO, Seth Bray-Belle, MO.		38. Preservation Underway? Yes <input type="checkbox"/> No <input checked="" type="checkbox"/>		
		39. Endangered? By What? Neglect Yes <input checked="" type="checkbox"/> No <input type="checkbox"/>		
		40. Visible from Public Road? Yes <input checked="" type="checkbox"/> No <input type="checkbox"/>		
		41. Distance from and Frontage on Road		
		Photo		
		46. Prepared by Belaka/Lacy		
		47. Organization MRPC-Rolla, MO		
		48. Date 3/5/81		
		49. Revision Date(s)		



1 No 144		4 Present Name(s) Paydown Mill - "The Thomas Bray House"	
2 County Maries		5 Other Name(s)	
3 Location of Negatives Meramec Regional Plng Comm, Rolla, Mo.			
6 Specific Location T.40N.-R.8W.-Sec. 10		16 Thematic Category	
		17 Date(s) or Period Constructed: 1885	
7 City or Town If Rural, Township & Vicinity Township: Jefferson (Southwest Part)		18 Style or Design Classical Revival (with Renaissance details)	
8 Site Plan with North Arrow		19 Architect or Engineer	
<p>Country Lane</p> <p>Hwy. 42</p> <p>1. Paydown Flour Mill 2. Slave House 3. Bray House 4. Weeden Mill (Ruins) 5. Barn 6. New House</p> <p>9 Coordinates Lat Long</p> <p>UTM</p>		20 Contractor or Builder Thomas Bray	
		21 Original Use, if apparent Residence	
		22 Present Use Vacant	
		23 Ownership Public <input type="checkbox"/> Private <input checked="" type="checkbox"/>	
		24 Owner's Name & Address, if known Jim & Doris Dace Owensville, Mo.,	
		25 Open to Public? Yes <input type="checkbox"/> No <input checked="" type="checkbox"/>	
		26 Local Contact Person or Organization Jim or Doris Dace, Owensville, Mo.	
		27 Other Surveys in Which Included Unknown	
10 Site <input type="checkbox"/> Building <input type="checkbox"/> Structure <input type="checkbox"/> Object <input type="checkbox"/>		28 No. of Stories Two	
11 On National Register? Yes <input type="checkbox"/> No <input type="checkbox"/>		29 Basement? Yes <input type="checkbox"/> No <input checked="" type="checkbox"/>	
12 Is <input type="checkbox"/> Eligible? Yes <input type="checkbox"/> No <input type="checkbox"/>		30 Foundation Material Cutstone & Mortar	
13 Part of Estab. Hist. Dist? Yes <input type="checkbox"/> No <input type="checkbox"/>		31 Wall Construction Oak Studding	
14 District Potent? Yes <input type="checkbox"/> No <input type="checkbox"/>		32 Roof Type & Material Tin Roof/Low Gable	
15 Name of Established District		33 No. of Bays Front 14 Side 6	
		34 Wall Treatment (Poplar Wood) Clapboard Siding	
		35 Plan Shape T-Shape	
		36 Changes (Explain in #42) Addition <input type="checkbox"/> Altered <input type="checkbox"/> Moved <input type="checkbox"/>	
		37 Condition Interior Good Exterior Fair	
		38 Preservation Underway? Yes <input type="checkbox"/> No <input checked="" type="checkbox"/>	
		39 Endangered? By What? Yes <input checked="" type="checkbox"/> No <input type="checkbox"/>	
		Vandalism and Weather	
		40 Visible from Public Road? Yes <input checked="" type="checkbox"/> No <input type="checkbox"/>	
		41 Distance from and Frontage on Road	
42 Further Description of Important Features The Bray house at Paydown was constructed in the style of Greek Revival architecture with Victorian Renaissance details because of the overlapping of styles and trends during this period. It is a two-story structure patterned after a Greek temple design. (continued)			
43 History and Significance See attached history. (pages 1 - 7)			
44 Description of Environment and Outbuildings Paydown is located on Highway 42 halfway between Vienna and Belle in a secluded valley where the Mill Spring Creek rises from a spring and flows toward the Gasconade River. (continued)			
45 Source of Information History of Maries County by Everett M. King History of Maries County by Goodspeed Publishing Co. (continued)		46 Prepared by Belaka/Lacy	
		47 Organization Meramec Regional Plng Comm. Rolla,	
		48 Date 49 Revision Date: Mo	

42 continued...

It is characterized by broad proportions; balanced window arrangements; and basic moldings that are sparse and boldly simple in detail. The lintels above the windows echo the design of the triangular pediment gable above the front entrance. The house includes such elements of the Greek Revival Period as encased chimneys and low end gables that end with simple cornice moldings at the eaves.

The Victorian influence is visible in the richly detailed porch railings and the ornamental supporting brackets under the eaves of the roofline.

The lower level of the interior includes double parlors divided by a center hallway that contains a staircase. Each parlor contains a stone fireplace located at the end of each room.

The rear wing which completes the T-shape floor plan includes a dining room and kitchen.

The ceiling of the drawing room at the left of the entrance hall forms a circular rosette design, and the original wainscoting remains in the kitchen, dining room, and hall; the main staircase is of walnut.

The upper level of the house includes double bed chambers with a central hallway, and a rear wing that includes two additional rooms; one of which contains a back stairway to the kitchen below.

44 continued...

The complex of vacant buildings that remains from the past includes the grist mill, the ruins of the woolen mill, the Bray house, and the slave barracks.

The Bray house stands on a hillside across the road from the grist mill. Thomas Bray built the house in 1885 after inheriting the Paydown Mills from his father William Bray. It remained in the family for four generations until 1926. However, it has recently been acquired by a descendant of the Bray family, Jim Dace of Owensville. This building has always been called the miller's residence, but the original miller's house was located closer to the road. It was a log structure and nothing remains of it but the hearthstone which is in the hands of Wilton Bray and Mrs. Ethelyn Ammerman, grandchildren of Thomas Bray, who both live in Belle and have saved the large stone from being discarded.

45 continued...

Interviews: Jim and Doris Dace (Owensville, Mo.)
Mrs. Ethelyn Ammerman (Belle, Mo.)
Wilton Bray (Belle, Mo.)
Earl Strebeck (St. James, Mo.)
Mark Sievers (St. James, Mo.)







1 No <div style="text-align: center;">145</div>		4 Present Name(s) Paydown Mill - "The Slave House"	
2 County Maries		5 Other Name(s)	
3 Location of Negatives Meramec Regional Plng Comm, Rolla, Mo.			
6 Specific Location T.40N.-R.8W.Sec. 10		16 Thematic Category	
		17 Date(s) or Period About 1826	
7 City or Town If Rural, Township & Vicinity Township: Jefferson (Southeast Part)		18 Style or Design Utilitarian	
8 Site Plan with North Arrow 		19 Architect or Engineer	
9 Coordinates Lat Long		20 Contractor or Builder Charles Lane	
10 Site II Building <input checked="" type="checkbox"/> Structure II Object II		21 Original Use, if apparent Slave Barracks	
11 On National Register? Yes II No <input checked="" type="checkbox"/> 12 Is II Eligible? Yes <input checked="" type="checkbox"/> No II		22 Present Use Vacant	
13 Part of Estab Hist Dist? Yes II No <input checked="" type="checkbox"/> 14 District Potent'ly? Yes II No II		23 Ownership Public <input type="checkbox"/> Private <input checked="" type="checkbox"/>	
15 Name of Established District		24 Owner's Name & Address, if known Everett Elrod Rural Route Vienna, Mo.	
		25 Open to Public? Yes <input type="checkbox"/> No <input checked="" type="checkbox"/>	
		26 Local Contact Person or Organization Everett Elrod, Rural Route, Vienna, Mo.	
		27 Other Surveys in Which Included Unknown	
		28 No. of Stories One	
		29. Basement? Yes <input checked="" type="checkbox"/> No <input type="checkbox"/> Cellar	
		30. Foundation Material Cut Stone	
		31. Wall Construction Cut Stone	
		32. Roof Type & Material Low Gable/Shingles	
		33. No. of Bays Front 2 Side 1	
		34. Wall Treatment Cut Stone	
		35 Plan Shape Rectangular	
		36 Changes (Explain in #42) Addition <input type="checkbox"/> Altered <input checked="" type="checkbox"/> Moved <input type="checkbox"/>	
		37 Condition Interior Fair Exterior Fair	
		38. Preservation Underway? Yes <input type="checkbox"/> No <input checked="" type="checkbox"/>	
		39 Endangered? By What? Weather & Neglect Yes <input checked="" type="checkbox"/> No <input type="checkbox"/>	
		40 Visible from Public Road? Yes <input checked="" type="checkbox"/> No <input type="checkbox"/>	
		41 Distance from and Frontage on Road	
42 Further Description of Important Features Typical of the early 1800s, the slave house with a low-gable roof was built of cut stone that was dry-laid. The floor plan is rectangular consisting of one room at ground level above a cellar room, each with its own entrance. A small barred window is located on the west side of the building; and the floor that once separated the upper and lower chambers has been torn away.			

43 History and Significance

See attached history. (pages 1-7)

44 Description of Environment and Outbuildings

Paydown is located on Highway 42 halfway between Vienna and Belle in a secluded valley where the Mill Spring Creek rises from a spring and flows toward the Gasconade River. (continued)

45 Sources of Information

History of Maries County by Everett King
 History of Maries County by Goodspeed Publishing Co.
 Interviews: Jim & Doris Dace (Owensville, Mo.)
 Mrs. Ethelyn Ammerman (Belle, Mo.)
 Wilton Bray (Belle, Mo.)
 Earl Strebeck (St. James, Mo.)
 Mark Sievers (St. James, Mo.)

46. Prepared by

Belaka/Lacy

47 Organization Meramec Regional Plng Comm, Rolla,

48 Date 3-2-81 49 Revision Date(s) Mo.

Paydown Mill - "The Slave House"

44 continued...

The complex of vacent buildings that remains from the past includes the grist mill, the ruins of the woolen mill, the Bray house, and the slave barracks.

The slave house is across the road from the grist mill and stands at the foot of a hillside where the Bray house is located. It is the first visible building as one enters Paydown from the west.

It is a small one-story structure of cut stone with a cellar that has a single, barred window on the west side. The slave house is probably one of the oldest structures in Maries County. It was constructed by Charles Lane when he settled there in 1826, establishing the first mill in the county and becoming the first owner of slaves. The highway which curves at Paydown was built around the slave house for its preservation.





Office of Historic Preservation, P.O. Box 176, Jefferson City, Missouri 65101

HISTORIC INVENTORY

MS-45-001 189

1 No 146		4 Present Name(s) Paydown Mill	
2 County Maries		5 Other Name(s)	
3 Location of Negatives Meramec Regional Plng Comm. Rolla, Mo.			
6 Specific Location T.40N.-R.8W.-Sec. 3		16 Thematic Category	
7 City or Town If Rural, Township & Vicinity Township: Jefferson (Southwest Part)		17 Date(s) or Period about 1870	
8 Site Plan with North Arrow		18 Style or Design (t) Utilitarian (Industrial)	
		19 Architect or Engineer	
1. Paydown Flour Mill 3. Bray House 5. Barn 2. Slave House 4. Weeden Mill (ruined) 6. New House		20 Contractor or Builder William Bray	
9 Coordinates Lat Long		21. Original Use, if apparent Flour Mill	
10		22 Present Use Vacant	
Site II Building <input checked="" type="checkbox"/> Structure II Object <input type="checkbox"/>		23 Ownership Public <input type="checkbox"/> Private <input checked="" type="checkbox"/>	
11 On National Register? Yes <input type="checkbox"/> No <input checked="" type="checkbox"/>		24. Owner's Name & Address, if known Everett Elrod Rural Route Vienna, MO.	
12 Is II Eligible? Yes <input type="checkbox"/> No <input type="checkbox"/>		25 Open to Public? Yes <input type="checkbox"/> No <input checked="" type="checkbox"/>	
13 Part of Estab Hist Dist? Yes <input type="checkbox"/> No <input type="checkbox"/>		26 Local Contact Person or Organization Everett Elrod, Rural Route, Vienna Missouri	
14 District Potent'l? Yes <input type="checkbox"/> No <input checked="" type="checkbox"/>		27. Other Surveys in Which Included	
15 Name of Established District		Unknown	
42 Further Description of Important Features		28 No. of Stories 2 1/2	
The Paydown Grist Mill is a 2 1/2 story structure of utilitarian design, a design that emphasizes durability of construction and practical use rather than style. The tin roof is plain and unbroken with medium end gables, that are free of design. The exterior is clapboard siding and includes numerous windows that are even in their arrangement. (continued)		29. Basement? Yes <input checked="" type="checkbox"/> No <input type="checkbox"/> Waterwheel cellar No <input type="checkbox"/>	
		30. Foundation Material Cut Limestone	
		31. Wall Construction Oak Studding	
		32. Roof Type & Material Medium Gable/Tin Roof	
		33. No. of Bays Front 8 Side 5	
		34. Wall Treatment Clapboard Siding	
		35. Plan Shape Rectangular	
		36. Changes (Explain in #42) Addition <input type="checkbox"/> Altered <input checked="" type="checkbox"/> Moved <input type="checkbox"/>	
		37. Condition Interior Fair Exterior Fair	
		38. Preservation Underway? Yes <input checked="" type="checkbox"/> No <input type="checkbox"/>	
		39. Endangered? By What? Weather Yes <input checked="" type="checkbox"/> No <input type="checkbox"/>	
		40. Neglect	
		41. Distance from and Frontage on Road	

Photo
See inventory file

43 History and Significance

See attached history. (Pages 1 - 7)

44 Description of Environment and Outbuildings

Paydown is located on Highway 42 halfway between Vienna and Belle in a secluded valley where the Mill Spring Creek rises from a spring and flows toward the Gasconade (continued)

45 Source of Information

History of Maries County by Everett M. King
History of Maries County by Goodspeed Publishing Company
(continued)

46. Prepared by

Belaka/Lacy (continued)

47 Organization Meramec Regional Plng. Comm, Rolla

48 Date 3/2/81 49 Revision Date MO

Paydown Mill

42 continued...

The foundation is cut stone with limestone mortar and forms the cellar which houses the horizontal waterwheel.

The interior of the building consists of one large room on the first two levels and an attic room on the third floor. Originally, a small room at the rear of the first floor served as a post office; but the partition has since been removed.

In 1939 a granary room was removed from the front of the building when the course of Highway 42 was altered; otherwise the building has remained unchanged since it was constructed around 1870 when the original mill building was destroyed by fire.

44 continued...

River. The complex of vacant buildings that remains from the past includes the grist mill, the ruins of the woolen mill, the Bray house, and the slave barracks.

The grist mill that gave the valley its name is a large two and a half story structure of Utilitarian design that stands partly in a dark pool at a bend in the stream. The present building was constructed on the site of the original mill which was destroyed by fire around 1870. It is equipped with a horizontal waterwheel.

Located farther downstream to the east are the ruins of the woolen mill, which has collapsed from time and neglect. It was equipped with a vertical (undertow) waterwheel and was a similar building in size and design as the grist mill. It was constructed around 1866.

The Bray house stands on a hillside across the road from the grist mill. Thomas Bray built the house in 1885 after inheriting the Paydown Mills from his father William Bray. It remained in the family for four generations until 1926. However, it has recently been acquired by a descendant of the Bray family, Jim Dace of Owensville. This building has always been called the miller's residence, but the original miller's house was located closer to the road. It was a log structure, and nothing remains of it but the hearthstone which is in the hands of Wilton Bray and Mrs. Ethelyn Ammerman, grandchildren of Thomas Bray, who both live in Belle and have saved the large stone from being discarded.

The building at the foot of the hill was the slave house. It is a small one-story structure of cut stone with a cellar that has a single, barred window on the west side. The slave house is probably one of the oldest structures in Marion County. It was constructed by Charles Lane when he settled there in 1826, establishing the first mill in the county and becoming the first owner of slaves. The highway which curves at Paydown was built around the slave house for its preservation.

45 continued...

Interviews: Jim Dace (descendant of Bray family)
Doris Dace
Owensville, Mo.

Mrs. Ethelyn Ammerman (granddaughter of Thomas Bray)
Belle, Mo.

Paydown Mill

45 continued

Wilton Bray (grandson of Thomas Bray)
Belle, Mo.

Earl Strebeck (historian, museum curator & educator)
St. James, Mo.

Mark Sievers (historian, museum board member, & educator)
St. James, Mo.

56 continued

Photographs: Colette Belaka (MRPC Staff)
Robert Lacy (MRPC Staff)
James Memorial Library (St. James, Mo.)

Drawings: Mark Sievers (St. James, Mo.)

Research: Colette Belaka
Robert Lacy

Narrative: Robert Lacy



1 No 147		4 Present Name(s) Paydown Mill - "Woolen Mill (Ruins)"	
2 County Maries		5 Other Name(s)	
3 Location of Negatives Meramec Regional Plng. Comm., Rolla, Mo.			
6 Specific Location		16 Thematic Category	
7 City or Town If Rural, Township & Vicinity		17 Date(s) or Period about 1866	
8 Site Plan with North Arrow		18 Style or Design Utilitarian (Industrial)	
<p>1. Paydown Flour Mill 2. Slave House 3. Bray House 4. Woolen Mill (Ruins) 5. Barn 6. New House</p>		19 Architect or Engineer	
		20 Contractor or Builder William Bray	
9 Coordinates Lat _____ Long _____		21 Original Use, if apparent Woolen Mill	
10 Site II Building IX Structure II Object II		22 Present Use Vacant - (In Ruin)	
11 On National Register? Yes II No IX		23 Ownership Public II Private X I	
12 Is II Eligible? Yes II No II		24 Owner's Name & Address, if known Everett Elrod Rural Route Vienna, Mo.	
13 Part of Estab. Hist. Dist? Yes II No II		25 Open to Public? Yes II No X I	
14 District Potent'ly? Yes II No II		26 Local Contact Person or Organization Everett Elrod, Rural Route, Vienna, Mo.	
15 Name of Established District		27 Other Surveys in Which Included Unknown	
42 Further Description of Important Features The woolen mill was constructed in the same time period as the second grist mill at Paydown; both mills exemplified the same features. The style was the (Industrial) Utilitarian design with an unbroken tin roof, medium end gables, and eave mouldings without design. The woolen mill was a rectangular-shaped 2½ story structure with clapboard siding; a cut stone foundation; and a large undershot waterwheel. The interior included a large open room on each level of the (continued)		28 No. of Stories 2½	
		29 Basement? Yes X Waterwheel Cellar No II	
		30 Foundation Material Cut Limestone	
		31 Wall Construction Oak Studding	
		32 Roof Type & Material Medium Gable/Tin Roof	
		33 No. of Bays Front Side	
		34 Wall Treatment Clapboard Siding	
		35 Plan Shape Rectangular	
		36 Changes (Explain in #42) Addition II Altered X Moved II	
		37 Condition Interior In ruin Exterior In ruin	
		38 Preservation Underway? Yes No IX	
		39 Endangered? By What? In ruin Yes X No II	
		Weather & Neglect	
		40 Visible from Public Road? Yes IX No II	
		41 Distance from and Frontage on Road	
43 History and Significance See attached history. (pages 1-7)		<div style="text-align: center;">Photo</div> <div style="text-align: center;">See inventory file</div>	
44 Description of Environment and Outbuildings Paydown is located on Highway 42 halfway between Vienna and Belle in a secluded valley where the Mill Spring Creek rises from a spring and flows toward the Gasconade River. (continued)			
45 Sources of Information History of Maries County by Everett M. King History of Maries County by Goodspeed Publishing Company Interviews: Jim & Doris Dace (Owensville, Mo.) Mrs. Ethelyn Ammerman (Belle, Mo.) Wilton Bray (Belle, Mo.) Earl Strebeck (St. James, Mo.) Mark Sievers (St. James, Mo.)		46 Prepared by Belaka/Lacy	
		47 Organization Meramec Regional Plng. Comm., Rolla	
		48 Date 3/2/81	
		49 Revision Date Mo.	

Paydown Mill - "Woolen Mill (Ruins)"

42 continued...

building, but in 1975 the structure collapsed from neglect and weather; and only the ruins remain.

44 The complex of vacant buildings that remains from the past includes the grist mill, the ruins of the woolen mill, the Bray house, and the slave barracks.

The ruins of the woolen mill are located to the east and downstream from the rest of the buildings at Paydown. It was constructed in 1866 and was equipped with a verticle undertow waterwheel. The building was similar in size and design as the nearby grist mill.

In 1975 the woolen mill collapsed in ruin from neglect and the elements.



Office of Historic Preservation, P.O. Box 176, Jefferson City, Missouri 65101

HISTORIC INVENTORY

1. No. 159		4. Present Name(s) Walter Terrill House		1 No
2. County Maries		5. Other Name(s)		
3. Location of Negatives MRPC - Rolla, MO				
6. Specific Location T.-40N.-R.7W.-Sec. 12		16. Thematic Category		2 County
		17. Date(s) or Period 1915		
		18. Style or Design (Federal Period) Classical Revival		
7. City or Town If Rural, Township & Vicinity Township: Jefferson (Southeast Part)		19. Architect or Engineer		4 Present Name(s)
8. Site Plan with North Arrow		20. Contractor or Builder Henry Stockton & William Stockton		
9. Coordinates Lat _____ Long _____		21. Original Use, if apparent Residence		
10. Site Building Structure Object Building X		22. Present Use Residence		5 Other Name(s)
11. On National Register? Yes <input type="checkbox"/> No <input checked="" type="checkbox"/>		23. Ownership Public <input type="checkbox"/> Private <input checked="" type="checkbox"/>		
12. Is It Eligible? Yes <input type="checkbox"/> No <input type="checkbox"/>		24. Owner's Name & Address, if known Russell Terrill Rural Route Bland, Missouri		
13. Part of Estab. Hist. Dist.? Yes <input type="checkbox"/> No <input checked="" type="checkbox"/>		25. Open to Public? Yes <input type="checkbox"/> No <input checked="" type="checkbox"/>		6 Other
14. District Potent'l? Yes <input type="checkbox"/> No <input type="checkbox"/>		26. Local Contact Person or Organization Russell Terrill - Bland, MO		
15. Name of Established District		27. Other Surveys in Which Included Unknown		
42. Further Description of Important Features The Walter Terrill House was built in the style of Classical Revival architecture while imitating the design of the Federal Period of the early nineteenth century. The classical elements of that period are incorporated in the building. It is a box-like structure, executed in wood and covered with clapboard siding. The exterior is plain and free from design.				Photo
43. History and Significance The Walter Terrill house was built in 1915 by Henry and William Stockton who were both farmers and carpenters. The property was acquired by Walter Terrill in 1951 who was also a farmer. He was the son of John R. Terrill who was one of the first-generation Terrills to be born in Missouri after the family came from Virginia. Walter married Julia A. Branchors (cont.)				
44. Description of Environment and Outbuildings The Walter Terrill house is located six miles northeast of High Gate, Missouri on Highway C far from the banks of the Lower Peavine Creek. The residence sits on high terrain above rich, bottom farmland that stretches southeastward to the river.				
45. Sources of Information Maries County Atlas & Plat Book; Rockford Map Publishers, Inc. 1976 Interviews: Russell Terrill - Rural Route - Bland, MO Lucille Terrill - Rural Route - Bland, MO		46. Prepared by Robert Lacy		7 Other
		47. Organization MRPC - Rolla, MO		
		48. Date 2/2/81		
		49. Revision Date(s)		

Walter Terrill House

42 continued

on October 13, 1912. They are both deceased, and their son,
Russell Terrill, now owns the property.



MS-AS-001 192

Office of Historic Preservation, P.O. Box 176, Jefferson City, Missouri 65101

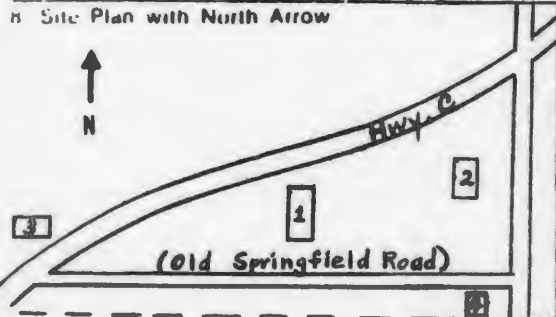
HISTORIC INVENTORY

1 No. 160		4 Present Name(s) Russell Terrill House		1 No
2 County Maries		5 Other Name(s)		
3 Location of Negatives MRPC-Rolla, MO				
6 Specific Location T. 40N. - R. 7W. - Sec. 12		16 Thematic Category		2 County
		17 Date(s) or Period 1912		
7 City or Town If Rural, Township & Vicinity Township: Jefferson (Southeast		18 Style or Design Victorian		3 Present Name(s)
8 Site Plan with North Arrow (Part)		19 Architect or Engineer		
<p>1. Residence 3. Barn 2. Smokehouse 4. Garage</p>		20 Contractor or Builder Louis Vogeler		
		21 Original Use, if apparent Residence		
		22 Present Use Residence		
		23 Ownership Public <input type="checkbox"/> Private <input checked="" type="checkbox"/>		
9 Coordinates Lat Long		24 Owner's Name & Address, if known Russell Terrill Rural Route Bland, Missouri		4 Other Name(s)
<div style="display: flex; justify-content: space-between;"> <div> Site <input type="checkbox"/> Building <input checked="" type="checkbox"/> </div> <div> Structure <input type="checkbox"/> Object <input type="checkbox"/> </div> </div>		25 Open to Public? Yes <input type="checkbox"/> No <input checked="" type="checkbox"/>		
11 On National Register? Yes <input type="checkbox"/> No <input checked="" type="checkbox"/>		26 Local Contact Person or Organization Russell Terrill - Bland, MO		
12 Is It Eligible? Yes <input type="checkbox"/> No <input checked="" type="checkbox"/>		27 Other Surveys in Which Included Unknown		
13 Part of Estab. Hist. Dist.? Yes <input type="checkbox"/> No <input checked="" type="checkbox"/>		28 No. of Stories Two		
14 District Potent'l? Yes <input type="checkbox"/> No <input checked="" type="checkbox"/>		29 Basement? Yes <input type="checkbox"/> No <input checked="" type="checkbox"/>		
15 Name of Established District		30 Foundation Material Cement		
		31 Wall Construction Oak Studding		
		32 Roof Type & Material Medium Gable-Tin Roof		
		33 No. of Bays Front 6 Side 8		
		34 Wall Treatment Clapboard Siding		
		35 Plan Shape Rectangular		
		36 Changes (Explain in #42) See #42 Addition: Altered X Moved		
		37 Condition Interior Good Exterior Good		
		38 Preservation Underway? Yes <input type="checkbox"/> No <input checked="" type="checkbox"/>		
		39 Endangered? By What? Yes <input type="checkbox"/> No <input checked="" type="checkbox"/>		
		40 Visible from Public Road? Yes <input checked="" type="checkbox"/> No <input type="checkbox"/>		
		41 Distance from and Frontage on Road		
42 Further Description of Important Features The Russell Terrill house exhibits the picturesque regularity of plan, mass, and materials so typical of the Victorian Period, such as the clapboard siding and tin roof. The builder of the house employed a classic order of asymmetrical form in contrast to the simple design of the rectangular porch on the east side of the building. The interior includes three rooms downstairs and two rooms upstairs.				5 Other Name(s)
<div style="border: 1px solid black; height: 100px; display: flex; align-items: center; justify-content: center;"> </div>				
43 History and Significance The Terrill house was built in 1912 by Louis Vogeler, the son of German immigrants who settled in Virginia and later moved to Oak Hill, Missouri. On March 1, 1940, the property was acquired by Russell Terrill who was born on November 1, 1914. He married Lucille Enloe on February 25, 1938 and has been a lifetime farmer. Russell Terrill is the great grandson of Reuben Terrill, one of the earliest settlers in Maries County.				
44 Description of Environment and Outbuildings The Russell Terrill house is located in northeastern Maries County on Highway C about two miles from the Gasconade County line. The residence is a part of a farm which also includes smoke house, a barn, and a garage. The acreage is primarily used for raising cattle be-				
45 Sources of Information cause of the uneven terrain. Maries County Atlas and Plat Book; Rockford Map Publishers, INC. 1976 Interviews: Russell Terrill - Rural Route, Bland, Missouri Lucille Terrill - Rural Route, Bland, Missouri				
			46 Prepared by Robert Lacy	
			47 Organization MRPC-Rolla, MO	
			48 Date 2/2/81	
			49 Revision Date(s)	



Office of Historic Preservation, P.O. Box 176, Jefferson City, Missouri 65101

HISTORIC INVENTORY

1. No. 164		4. Present Name(s) Hadley Store		1. No	
2. County Maries County		5. Other Name(s)		2. County	
3. Location of Negatives Meramec Regional Planning Commission				3. County	
6. Specific Location T. 40N.-R. 7W.-Sec. 1 & 12 City or Town Il Rural, Township & Vicinity Township: Jefferson (Southeast) Site Plan with North Arrow 		16. Thematic Category		28. No. of Stories 2	
		17. Date(s) or Period 1899		29. Basement? Yes <input type="checkbox"/> No <input checked="" type="checkbox"/>	
		18. Style or Design Utilitarian: Commercial		30. Foundation Material Cut Stone	
		19. Architect or Engineer		31. Wall Construction Oak Studding	
		20. Contractor or Builder George Heck		32. Roof Type & Material High Gable - Tin	
		21. Original Use, if apparent General Store		33. No. of Bays Front 5 Side 1	
		22. Present Use Vacant		34. Wall Treatment Clapboard Siding	
		23. Ownership Public <input type="checkbox"/> Private <input checked="" type="checkbox"/>		35. Plan Shape Rectangular	
		24. Owner's Name & Address, if known Victor Arendall Imperial, MO		36. Changes See Addition, Altered, Moved, in #42 below: #42	
		25. Open to Public? Yes <input type="checkbox"/> No <input checked="" type="checkbox"/>		37. Condition Interior Poor Exterior Poor	
		26. Local Contact Person or Organization Victor Arendall-Imperial, MO		38. Preservation Underway? Yes <input type="checkbox"/> No <input checked="" type="checkbox"/>	
		27. Other Surveys in Which Included Unknown		39. Endangered? By What? Yes <input checked="" type="checkbox"/> No <input type="checkbox"/> Time and Neglect	
9. Coordinates Lat _____ Long _____ UTM _____				40. Visible from Public Road? Yes <input checked="" type="checkbox"/> No <input type="checkbox"/>	
10. Site: <input type="checkbox"/> Building <input checked="" type="checkbox"/> Structure: <input type="checkbox"/> Object: <input type="checkbox"/>				41. Distance from and Frontage on Road	
11. On National Register? Yes <input type="checkbox"/> No <input checked="" type="checkbox"/>		12. Is It Eligible? Yes <input type="checkbox"/> No <input type="checkbox"/>			
13. Part of Establishment? Yes <input type="checkbox"/> No <input type="checkbox"/>		14. District Potentially? Yes <input type="checkbox"/> No <input type="checkbox"/>			
15. Name of Established District					
42. Further Description of Important Features The Hadley General Store is a typical turn-of-the century utilitarian design. Commercial establishments of this style were usually constructed so the pediment gable was located above the front entrance facing the street. The largest room of this building was occupied by the general store with a warehouse to the right of the main room. The second floor of the building was used for storage. A study of the framework reveals that the front entrance to the side warehouse was enlarged from a single door to a double doorway.					
43. History and Significance See attached history. (Pages 1- 5)					
44. Description of Environment and Outbuildings The rural community called Hadley is located in eastern Maries County on Highway C near the sconade County line. The complex of buildings includes the general store, built in 1899; the Hadley Store Residence, dating from 1855; a house built by a blacksmith in 1910; (cont.)					
45. Sources of Information See item #45 on following page:					
46. Prepared by Robert Lacy					
47. Organization MRPC					
48. Date 03-12-81					
49. Revision Date(s)					

1. No

2. County

4. Present Name(s)

5. Other Name(s)

Photo

See inventory file

continued (Hadley Store)

#44 continued

and the ruins of the Hadley Methodist Church, built in 1916.

#45 Hollenbeck Title & Abstract Co. (Archives) - Vienna, MO.

Restoration Drawings: Earl Strebeck (historian, museum curator, artist,
and educator) - St. James, MO.

Interviews: Alma Cooper (granddaughter of Herman Roskowske) - Bland, MO.

Fred Cooper (Married to granddaughter of Herman Roskowske) -
Bland, MO.

Mary Jane (Cooper) Hawkins (Great-granddaughter of Herman
Roskowske) - Bland, MO

Mrs. Everett (Kitty) Crider - Owensville, MO.

John Lacy - Bland, MO.

Ottie Skouby - St. James, MO.

Edna Terrill - Bland, MO.

Richard Terrill - Bland, MO.

Russell Terrill - Bland, MO.

HADLEY, MISSOURI

MARIES COUNTY T40N-R7W
SECTIONS 1 & 12

DRAWN BY EARL STREBELK
1981

NAMED FOR GOV. HADLEY.

MARIES COUNTY

TO
HWY B
& BLAND

GASCONADE
COUNTY

N

HWY. C

9

8

2

POND

000000

4

5

6

1

10

OLD SPRINGFIELD TRACE

TO HWY H
& HIGHGATE

3

- 1. = STORE
- 2 = HOUSE (Hadley Store Residence)
- 3 = CHURCH (Ruins)
- 4 = BLACKSMITH SHOP
- 5 = BARN & STABLE
- * 6 = SHEEP HOUSE
- 7 = HOUSE
- 8 = CISTERN
- 9 = PRIVY
- 10 = Blacksmith Shop (Residence)

* USED AS CHURCH BEFORE
CHURCH BUILDING WAS CONSTRUCTED

COUNTY
LINE

HADLEY STORE

(History)

The rural community once called Hadley is located in eastern Maries County on Highway C near the Gasconade County line. The complex of buildings includes the general store, the Hadley Store Residence, a house built by a blacksmith, and the ruins of the Hadley Methodist Church.

The blacksmith's residence is still occupied, but the other buildings are now abandoned. Their past has been obscured by time, and their presence has become hidden from the inquiring eye by a copse of trees.

It all started when George Albrecht entered the land on January 17, 1855; acquired the homesteading rights; and built the house that later became the residence for the general store. The two-story house was constructed with logs in the "Saddlebag" style. It is two rooms in length and has a center chimney. Originally, the house was only one room deep, but an additional room and a partially enclosed porch were later constructed at the rear. The exterior logs have been covered with clapboard siding, and the wooden shingles on the roof are now covered with tin.

As an early settler, George Albrecht was a farmer, and the property was used in this manner until just before the turn of the century. In 1899, the house and land were sold to George Heck, a thoughtful man who envisioned another possibility for its use.

George Heck was born in Shelby County, Indiana, on March 17, 1854, and moved to Missouri with his wife Vandalia in 1893. After farming for several years, he was able to purchase the Albrecht land. The Hecks moved into the house, and he decided to become

Page 2 (History - Hadley Store)

a businessman by building the first general store in the area. His brother, Harve Heck, joined him in his efforts by opening a blacksmith shop near the store. The two businesses became the center of a new rural community on which many people depended.

In 1908, the community was informed by the United States Postal Service that the area was to be served by its own post office. This post office was to be located in the general store, and at this time, debate arose over what name the new post office and the village should be called. The name "Hadley" was agreed upon in honor of Herbert S. Hadley who had been elected Governor in that same year. Governor Hadley served in that position from 1909 to 1913. He had gained great popularity as the Attorney General of Missouri prior to the election of 1908. The post office opened on schedule, but the state would not sanction the chosen name because there was already a Hadley, Missouri; therefore, it was listed as a substation to the Bland Post Office. Regardless, the name stuck and continued to be used by the people; it appeared on the stationery of the store, and the area is still known as Hadley to this day.

After several years as a businessman, George Heck sold the store in 1910 to Herman Roskowske and pursued his interest in farming. He became equally successful as a farmer near Belle, Missouri, and in his later years, again became actively engaged in business.

George Heck died on September 12, 1920, while aboard a train enroute from Bland to Belle.

Herman Roskowske was born August 10, 1858 in Germany. As a youth, he came to this country with his parents and located in the Oak Hill Community. There, he later married Christina Hofsfeld on October 25, 1882. After farming for several years at Oak Hill,

Page 3 (History - Hadley Store)

he acquired the Hadley Store from George Heck, and his brother Otto Roskowske acquired the blacksmith shop from Harve Heck. Herman and Christina Roskowske moved into the log house next to the store, and Otto Roskowske built a two-story residence west of the blacksmith shop. It was constructed in the style of Classical Revival which often imitated the designs of earlier periods such as Federal or Greek Revival.

Both businesses continued to thrive providing the community with basic needs. As technology progressed, Herman Roskowske was instrumental in the installation of the first telephone service to the area. The switchboard for the new system was located at the Hadley Store, and his daughter, Elizabeth Roskowske, was the operator, then called "central." In those days, each incoming call rang on every telephone in the system, but each telephone subscriber was assigned a particular sequence of long and short rings that allowed members of a household to identify calls that were meant for them. (Of course, one of the great pastimes was to quietly listen in on calls to other households).

In 1912 a young citizen of the community, by the name of Richard Terrill, was asked to clean out an unused sheep house not far from the general store and, in so doing, provided a place for the first Sunday school in the area. The attendance was so responsive during the next four years that it resulted in a new church being constructed southeast of the store in 1916. It was established as a Methodist Church, and although the congregation was large, they could not afford a full-time clergyman. Therefore, church services were only held once a month by an itinerant minister, except when ministers

Page 4 (History - Hadley Store)

of other denominations were available as guest speakers. The existence of the church was brief, however; eight years later, in 1924, the building was destroyed by fire, and only the ruins remain today.

In 1918 Herman Roskowske sold the store at Hadley and moved to Redbird, Missouri, where he opened another general store. His brother, Otto, moved from the area at the same time.

Herman Roskowske passed away on December 10, 1924, and Christina Roskowske lived until August 18, 1942.

Even today, Herman Roskowske is remembered in the area as a kind and generous man, especially to the poor.

The new owners of the Hadley store were Frank and Everett Arendall. In addition to the store, they acquired the blacksmith shop and both houses on six acres of land. They did not continue operating the blacksmith shop, and in 1920 it was torn down.

The Arendall brothers concentrated on the operation of the general store with Frank as the manager and Everett operating a hauling service as a part of the business. The store prospered for several years, but as roads improved and the population of the area decreased so did business. In 1929, the store was closed, and the Arendall brothers moved to Bland.

The closing of the Hadley General Store marked the end of an era when salesmen from St. Louis, called "dry-good drummers," made regular visits to the store to display samples and urge the purchase of new-fangled items.

Since meat, vegetables, and fruit were canned, dried, and preserved in homes, the stock of goods in the store was limited to items not produced in the home. Rough shelves displayed coffee, sugar, salt, tea, kerosene lamps, chewing tobacco, lantern

Page 5 (History - Hadley Store)

chimneys, and sundries which included a variety of small items such as shoe and boot laces, thread, liniments, etc.

Footwear of all types was sold in the rear of the store; bright-colored candies were displayed in glass cases; and crackers and pickles were sold from large wooden barrels.

The Hadley store served as the community center. During inclement weather, neighbors congregated around the pot-bellied stove to hear the latest news and gossip, now and then arcing a stream of tobacco juice into a bucket of wood ashes. On winter evenings, men rushed to a game of checkers or dominoes or to get a place at the pinochle table. With the advent of radio, families gathered to chuckle in company at the antics of Amos and Andy or Fibber McGee and Molly.

In the early years of this century, farm families found shopping trips to St. James or Bland time-consuming and tiring as they bumped over rocky roads in a wagon or buggy. Although housewives made carefully prepared lists of items to be purchased, often an essential was omitted or exhausted before the next trip to town. The Hadley Country Store became a community institution that provided the basic needs for the area.

Today the buildings at Hadley stand as empty remnants of a simpler life, weathered slate-gray on the wind-swept landscape as a tangle of vines and foliage slowly reclaims the land.

MS-AS-001-194

(MARIES COUNTY)

Hadley Store

Restoration Drawing: Fron View (South Eleva-
tion)

Township: Jefferson (Southeast Part)

Location: T.40N. - R.7W. - Sec. 1 & 12



Restoration South Elevation
STORE AT HADLEY





Office of Historic Preservation, P.O. Box 176, Jefferson City, Missouri 65101

HISTORIC INVENTORY

1 No 165		4 Present Name(s) Hadley Store Residence		1 No 2 County 3 Present Name(s)
2 County Maries County		5 Other Name(s)		
3 Location of Negatives Meramec Regional Planning Commission				
6 Specific Location T.40N.-R.7W.-Sec. 1 & 12		16. Thematic Category		2 County 3 Present Name(s)
7 City or Town If Rural, Township & Vicinity Township: Jefferson (Southeast)		17 Date(s) or Period 1855		
8 Site Plan with North Arrow		18 Style or Design Log Saddlebag House		
<p>1. Hadley Store 2. Hadley Store Residence 3. Blacksmith Shop Residence 4. Church Ruins</p>		19 Architect or Engineer		4 Present Name(s)
		20 Contractor or Builder George Albrecht		
		21 Original Use, if apparent Residence		
9 Coordinates Lat Long		22 Present Use Vacant		5 Other Name(s)
10 Site: <input type="checkbox"/> Building <input checked="" type="checkbox"/> Structure: <input type="checkbox"/> Object: <input type="checkbox"/>		23 Ownership Public <input type="checkbox"/> Private <input checked="" type="checkbox"/>		
11 On National Register? Yes <input type="checkbox"/> No <input checked="" type="checkbox"/>		24 Owner's Name & Address, if known Victor Arendall Imperial, MO		
12 Is It Eligible? Yes <input type="checkbox"/> No <input type="checkbox"/>		25 Open to Public? Yes <input type="checkbox"/> No <input checked="" type="checkbox"/>		5 Other Name(s)
13 Part of Estab. Yes <input type="checkbox"/> Hist. Dist.? No <input type="checkbox"/>		26 Local Contact Person or Organization Victor Arendall - Imperial, MO		
14 District Potent'l? Yes <input type="checkbox"/> No <input type="checkbox"/>		27 Other Surveys in Which Included Unknown		
15 Name of Established District		28. No. of Stories 2		5 Other Name(s)
		29. Basement? Yes <input type="checkbox"/> No <input checked="" type="checkbox"/>		
		30. Foundation Material Cut Stone		
		31. Wall Construction Log & Limestone Mortar		5 Other Name(s)
		32. Roof Type & Material High Gable - Tin over		
		33. No. of Bays Wooden Shingles Front 8 Side 3		
		34. Wall Treatment Clapboard Siding Over Logs		5 Other Name(s)
		35. Plan Shape Rectangular		
		36. Changes (Explain in #42) See #42 below: Addition <input checked="" type="checkbox"/> Altered <input type="checkbox"/> Moved <input type="checkbox"/>		
		37. Condition Interior poor Exterior poor		5 Other Name(s)
		38. Preservation Underway? Yes <input type="checkbox"/> No <input checked="" type="checkbox"/>		
		39. Endangered? By What? Yes <input checked="" type="checkbox"/> No <input type="checkbox"/> Time and neglect		
		40. Visible from Public Road? Yes <input checked="" type="checkbox"/> No <input type="checkbox"/>		5 Other Name(s)
		41. Distance from and Frontage on Road		
42 Further Description of Important Features The house next to the Hadley Store dates from 1855 when George Albrecht settled the land. It is of log construction built in the "Saddlebag" style. It is a two-story structure; two rooms in length; and has a center chimney. Originally, the house was only one-room deep, but an additional room and a partially enclosed porch have been added to the rear. The exterior logs have been covered with clapboard siding, and the wooden shingles on the				
43 History and Significance See attached history. (Pages 1 - 5)				
44 Description of Environment and Outbuildings The rural community called Hadley is located in eastern Maries County on Highway C near the Gasconade County line. The complex of buildings includes the general store, built in 1899; the Hadley Store Residence dating from 1855; a house built by a blacksmith in 1910; and the ruins of the Hadley Methodist Church, built in 1916.				
45 Sources of Information				
46. Prepared by Robert Lacy				
47. Organization Meramec Regional Planning Commission				
48 Date 49 Revision Date(s)				

See item #45 on following page:

Date: March 12, 1981

continued (Hadley Store Residence)

#42 continued

roof are now covered with tin.

#45

Restoration Drawings: Earl Strebeck (historian, museum curator, artist,
& educator) - St. James, MO.

Hollenbeck Title & Abstract Co. (Archives) - Vienna, MO.

Interviews: Alma Cooper (granddaughter of Herman Roskowske) - Bland, MO.

Fred Cooper (Married to granddaughter of Herman Roskowske) -
Bland, MO.

Mary Jane (Cooper) Hawkins (Great-granddaughter of Herman
Roskowske) - Bland, MO.

Mrs. Everett (Kitty) Crider - Owensville, MO.

John Lacy - Bland, MO.

Ottie Skouby - St. James, MO.

Edna Terrill - Bland, MO.

Richard Terrill - Bland, MO.

Russell Terrill - Bland, MO.

MS - AS - 001 - 145

(MARIES COUNTY)


Hadley Store

"The Residence"

Restoration Drawing: Front View (East
Elevation)

Township: Jefferson (Southeast Part)

Location: T.40N. - R.7W. - Sec. 1 & 12



Restoration

East Elevation (Front) - House at Hadley


drawn by Earl Stuebeck

(MARIES COUNTY)

Hadley Store"The Residence"Restoration Drawing: Side View (South
Elevation)

Township: Jefferson (Southeast Part)

Location: T.40N. - R.7W. - Sec. 1 & 12



Restoration

South elevation - House at Hadley

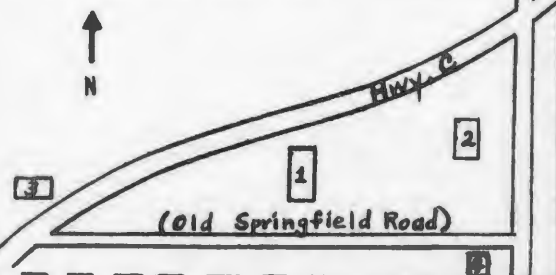

drawn by Earl Stinebeck



175-43-001-196

Office of Historic Preservation, P.O. Box 176, Jefferson City, Missouri 65101

HISTORIC INVENTORY

1 No 175		4 Present Name(s) Hadley Store		1 NO	
2 County Maries County		5 Other Name(s) "The Blacksmith Shop - Residence"			2 County
3 Location of Negatives Meramec Regional Planning Commission					
6 Specific Location T.-40N.-R.7W.-Sec. 1 & 12		16. Thematic Category		3 Present Name(s)	
		17 Date(s) or Period 1910			
7 City or Town II Rural, Township & Vicinity Township: Jefferson (southeast)		18 Style or Design Classical Revival		4 Present Name(s)	
8 Site Plan with North Arrow		19. Architect or Engineer			
		20. Contractor or Builder Otto Roskowske		5 Other Name(s)	
		21. Original Use, if apparent Residence			
9 Coordinates UTM Lat _____ Long _____		22 Present Use Residence		6 Other Name(s)	
10 Site: I Building X Structure: I Object: I		23 Ownership Public I Private X			
11 On National Register? Yes I No X		24. Owner's Name & Address, if known Victor Arendall Imperial, MO.		7 Other Name(s)	
12 Is It Eligible? Yes I No I		25. Open to Public? Yes I No X			
13 Part of Estab First Dist? Yes I No I		26. Local Contact Person or Organization Victor Arendall - Imperial, MO.		8 Other Name(s)	
14. District Potent'l? Yes I No I		27. Other Surveys in Which Included Unknown			
15 Name of Established District				9 Other Name(s)	
42 Further Description of Important Features The Classical Revival house at Hadley was built by Otto Roskowske in 1910 and was used as a residence by the various owners of the blacksmith shop which was located nearby. The Classical Revival style included many variations, and in this instance, the Federal Period of the mid 1850's can be seen as an influence. The building is a rectangular, box-like structure with end gables and mouldings that are geometric in design but light in form.				10 Other Name(s)	
<div style="text-align: center;">  <p>Photo</p> <p>See inventory file</p> </div>					
43 History and Significance See attached history. (Pages 1 - 5)					
44 Description of Environment and Outbuildings The rural community called Hadley is located in eastern Maries County on Highway C near the Gasconade County. The complex of buildings includes the general store, built in 1899; the Hadley Store Residence dating from 1855; a house built by a blacksmith in 1910; and the ruins of the Hadley Methodist Church, built in 1916.					
45 Sources of Information Hollenbeck Title & Abstract Co. (Archives) - Vienna, MO. Interviews: Edna Terrill - Bland, MO Richard Terrill - Bland, MO			46. Prepared by Robert Lacy		
			47. Organization MRPC		
			48. Date 49. Revision Date(s)		

Date: 03-12-81





Office of Historic Preservation, P.O. Box 176, Jefferson City, Missouri 65101

HISTORIC INVENTORY

1 No. 161		4 Present Name(s) Hadley Store	
2 County Maries County		5 Other Name(s) "Hadley Methodist Church - Ruins"	
3 Location of Negatives Meramec Regional Planning Commission		16 Thematic Category	
6 Specific Location T.40N.-R.7W.-Sec. 1 & 12		17 Date(s) or Period 1916	
7 City or Town II Rural, Township & Vicinity Township: Jefferson (Southeast)		18 Style or Design (Federal) Classical Revival	
8 Site Plan with North Arrow		19 Architect or Engineer	
9 Coordinates UTM		20 Contractor or Builder Herman & Otto Roskowske	
10 Site: I Building X Structure I Object I		21 Original Use, if apparent Church	
11 On National Register? Yes I No X		22 Present Use Vacant (In Ruins)	
12 Is It Eligible? Yes I No I		23 Ownership Public I Private X	
13 Part of Estab Hist Dist? Yes I No I		24 Owner's Name & Address, if known Victor Arendall Imperial, MO	
14 District Potent'l? Yes I No I		25 Open to Public? Yes I No X	
15 Name of Established District		26 Local Contact Person or Organization Victor Arendall - Imperial, MO	
42 Further Description of Important Features The Hadley Methodist Church was built in 1916 in the style of Classical Revival with modified variations of the Federal period. The double doorway, the tall, rectangular windows, and the broad gable above the entrance are characteristics of both the Classical Revival and the Federal Periods. The interior consisted of one large room with a small rectangular extension at the rear of the building which served as the pulpit. The church is now in ruins because of a fire in 1924.		27 Other Surveys in Which Included Unknown	
43 History and Significance See attached history (Pages 1 - 5)		28 No. of Stories 1	
44 Description of Environment and Outbuildings The rural community called Hadley is located in eastern Maries County on Highway C near the Gasconade County line. The complex of buildings includes the general store, built in 1899; the Hadley Store Residence, dating from 1855; a house built by a blacksmith in 1910; and the ruins of the Hadley Methodist Church, built in 1916.		29 Basement? Yes I No X	
45 Sources of Information Restoration Drawing: Earl Strebeck - St. James, MO Hollenbeck Title & Abstract Co. (Archives) - Vienna, MO Edna Terrill - Bland, MO Richard Terrill - Bland, MO		30 Foundation Material Cement	
46 Prepared by Robert Lacy		31 Wall Construction Oak Studding	
47 Organization MRPC		32 Roof Type & Material High Gable - Tin Roof	
DATE: March 12, 1981		33 No. of Bays Front 4 Side 3	
49 Revision Date(s)		34 Wall Treatment Asbestos Brick Shingles	
		35 Plan Shape Rectangular	
		36 Changes See Addition in #42 (Explain #42) Moved Below:	
		37 Condition Interior (In Ruins) Exterior (In Ruins)	
		38 Preservation Underway? Yes No X	
		39 Endangered? In Ruins Yes I No I By What? Destroyed by fire in 1924	
		40 Visible from Public Road? Yes X No I	
		41 Distance from and Frontage on Road	
		Photo see inventory file	

(MARIES COUNTY)

Hadley Store


"Hadley Methodist Church"

Restoration Drawing: Front & Side View (East
and North Elevations)

Township: Jefferson (Southeast Part)

Location: T.40N. - R.7W. - Sec. 1 & 12

MS - AS - 001 - 197





Office of Historic Preservation, P.O. Box 176, Jefferson City, Missouri 65101

HISTORIC INVENTORY

MS-AS-001-193

1 No. 162		4 Present Name(s) Peter J.P. Skowby House	
2 County Maries		5 Other Name(s)	
3 Location of Negatives MRPC - Rolla, MO			
6 Specific Location T.40N.-R.7W.-Sec.15		16 Thematic Category	
7 City or Town If Rural, Township & Vicinity Township: Jefferson (Southeast Part)		17 Date(s) or Period 1865.	
8 Site Plan with North Arrow		18 Style or Design Neo-Classical Revival	
		19 Architect or Engineer	
1. Residence 2. Summer Kitchen 3. Garage		20 Contractor or Builder Peter J. Skowby	
9 Coordinates UTM		21 Original Use, if apparent Residence	
10 Site: Building X Structure: Object: I		22 Present Use Residence	
11 Conditional Yes I No X		23 Ownership Public I Private X	
12 Is It Eligible? Yes I No I		24 Owner's Name & Address, if known Clyde Elrod Rural Route St. James, MO	
13 Part of Estab Yes I Not Dist? No X		25 Open to Public? Yes I No X	
14 District Potenti? Yes I No I		26 Local Contact Person or Organization Clyde Elrod - St. James, MO	
15 Name of Established District		27 Other Surveys in Which Included Unknown	
		28 No. of Stories Two	
		29 Basement? Yes I No X	
		30 Foundation Material Stone & Concrete	
		31 Wall Construction Log & Oak Frame	
		32 Roof Type & Material Low Gabel-Asphalt shingles	
		33 No. of Bays Front 7 Side 5	
		34 Wall Treatment Weatherboard Siding over Logs	
		35 Plan Shape Rectangular	
		36 Changes (Explain in #42) below Addition X Altered X Moved I	
		37 Condition Interior Excellent Exterior Excellent	
		38 Preservation Underway? Yes No X	
		39 Endangered? By What? Yes I No X	
		40 Visible from Public Road? Yes No X	
		41 Distance from and Frontage on Road	

42 Further Description of Important Features

The Skowby house was originally a log structure, but after alterations through the years, it is now representative of the style of Neo-Classical Revival architecture. Its form is common in the area, two stories, a flanking gable roof, and four large rectangular rooms on each floor. The most outstanding characteristic of the house is the large front gallery supported by a colonnade of square modified Tuscan columns.

43 History and Significance

Peter J. P. Skowby was born in Denmark on January 20, 1838 and came to the United States at the age of 19 in 1857. During the Civil War he fought with the Union forces because of his feeling against slavery. Soon after the war, in 1865, he married Marea Jessen and built their home near High Gate. He became a successful farmer and postmaster of the Oak Grove (cont.)

44 Description of Environment and Outbuildings

The Skowby house is located five miles north of High Gate, MO. and sits at the end of a country lane southwest of the junction of Highway H and Highway C. The land of the farm is comprised of small hills, open meadows, and a deep valley to the west of the house.

45 Sources of Information

Maries County Atlas & Plat Book, Rockford Map Publishers, Inc. 1976
Interview: Otilie Skowby
Rural Route
St. James, Missouri

46. Prepared by Robert Lacy

47 Organization

MRPC - Rolla, Mo

48 Date 2/3/81 49 Revision Date(s)

Peter J.P. Skowby House

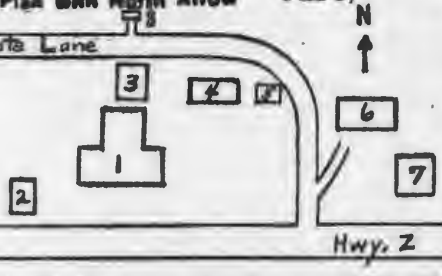
43 continued

Post Office from 1890 to 1910. The property is now owned by Mr. and Mrs. Clyde Elrod; Mrs. Elrod is the granddaughter of Peter Skowby.



HISTORIC INVENTORY

ms 45 001 198

1 No 138.		4 Present Name(s) Dr. William Hearst Bowles House	
2 County Maries		5 Other Name(s) "GREATWOOD"	
3 Location of Negatives			
6 Specific Location Hwy. 2 T. 40N. - 7W. - Sec. 19		16 Thematic Category	
7 City or Town If Rural, Township & Vicinity Township: Jefferson (Southeast Part)		17 Date(s) or Period 1858-1861	
8 Site Plan with North Arrow 		18 Style or Design Greek Revival	
		19 Architect or Engineer	
		20 Contractor or Builder Dr. William H. Bowles	
		21 Original Use, if apparent Residential/Medical	
		22 Present Use Vacant	
		23 Ownership Public <input type="checkbox"/> Private <input type="checkbox"/>	
		24 Owner's Name & Address. if known Mrs. Hortense Donnan Soest Road Rolla, MO 65401	
		25 Open to Public? Yes <input type="checkbox"/> No <input checked="" type="checkbox"/>	
		26 Local Contact Person or Organization Mrs. Hortense Donnan	
		27 Other Surveys in Which Included None	
9 Coordinates Lat Long		28 No. of Stories 2	
10 Site <input type="checkbox"/> Building <input checked="" type="checkbox"/> Structure <input type="checkbox"/> Object <input type="checkbox"/>		29 Basement? Yes <input type="checkbox"/> No <input checked="" type="checkbox"/>	
11 On National Register? Yes <input type="checkbox"/> No <input checked="" type="checkbox"/>		30 Foundation Material Cut Stone	
12 Is it Eligible? Yes <input type="checkbox"/> No <input type="checkbox"/>		31 Wall Construction Wood Frame (Oak Studding)	
13 Part of Estab. Hist. Dist? Yes <input type="checkbox"/> No <input type="checkbox"/>		32 Roof Type & Material Low Gable/Tin Roof	
14 District Potent? Yes <input type="checkbox"/> No <input type="checkbox"/>		33 No. of Bays Front 10 Side 4	
15 Name of Established District		34 Wall Treatment Clapboard Siding	
		35 Plan Shape T-Shape	
		36 Changes (Explain in #42) * Addition <input type="checkbox"/> Altered <input type="checkbox"/> Moved <input type="checkbox"/>	
		37 Condition Interior Good Exterior Fair	
		38 Preservation Underway? Yes <input type="checkbox"/> No <input checked="" type="checkbox"/>	
		39 Endangered? By What? Neglect and Weather Yes <input checked="" type="checkbox"/> No <input type="checkbox"/>	
		40 Visible from Public Road? Yes <input checked="" type="checkbox"/> No <input type="checkbox"/>	
		41 Distance from and Frontage on Road	

42 Further Description of Important Features
* "GREATWOOD" was modeled after the home of Anderson Bowles, brother of Dr. Bowles, in Fenton, Missouri. It is a T-shape, antebellum house of the Greek Revival period and has a prominence of unadorned horizontal elements that are characteristic of that time. The molding profiles are bold yet simplified. The roof is low pitched and its horizontal lines are broken by the protruding cut stone chimneys at each end and at the rear. The eaves are finished (cont.)

Photo
See inventory file

43 History and Significance

See attached history. (Pages 1-17)

44 Description of Environment and Outbuildings

The home of Dr. W.H. Bowles is situated on a large lawn with several large cedar trees surrounding it. It is a part of a 558-acre farm settlement that is located on Highway Z, a short distance west of Lanes Prairie Store (Cont. #46 on following page)

45 Sources of Information

History of Maries County by Everett M. King
History of Maries County by Goodspeed Publishing Co.
History of St. James, Mo. edited by Earl Strebeck

46 Prepared by
Robert Lacy

47 Organization Meramec Regional Plng. Comm. Rolla, Mo.

48 Date 1/29/81
49 Revision Date

(continued)

(continued - Dr. William Hearst Bowles House - "Greatwood")

#42 continued --

with a cornice, and the end of each gable is embellished with a cornice return. The corner trims are fashioned to resemble classical pilasters.

The general design of the building emphasizes the central entrance which consists of a two-story Greek portico that is flanked on each side of both the upper and lower levels by a set of three rectangular supporting columns plus a fourth column to the rear of the porch that is attached to the facade. At one time the front porch had wooden railings with a lyre motif which have been removed, and above the porch is a pediment gable that contains a diamond bull's eye vent.

The front door is boldly delineated and is accented with side lights and an overhead, oblong transom light.

The windows of the house are evenly spaced and are the typical six panes over six style.

The rear wing that forms the "T-shape" floor plan has a two-story side gallery with the same lyre motif railings on the upper level as those that once adorned the front porch; the railings on the lower level of the gallery have been altered.

The interior consists of four rooms and a center hallway with a staircase downstairs. The rooms include double parlors, a dining room, and a kitchen. The upstairs is divided into four bedrooms and one walk-in closet; it also contains a central hallway.

In the past the rear bedroom upstairs served as servant quarters and was connected to the kitchen by a back stairway which has since been removed; otherwise, the house remains virtually unaltered with the exception of the porch railings on the exterior.

#44 continued --

at the junction of Highway Z and Highway 28 about 15 miles south of Belle. A large clapboard-covered building sits southwest of the main house and was used as Dr. Bowles's medical office. This property also includes two large barns, a chicken house, and a smokehouse on the east side of the grounds. One of the barns is now used as a garage. To the rear of the main house is a "cellar house" where the present caretaker lives, and farther to the north lies the family cemetery.

#45 continued --

Citizen Hearst by W. A. Swanberg

Lucy Wortham James by The James Foundation

Collier's Encyclopedia (Vol. II) Published by P.F. Collier & Son Corp. (1966)

Encyclopedia Britannica (Vol. II) Published by William Bent Co.

Crawford County Marriage Records

Maries County Gazette (Newspaper Archives)

#45 continued --

P.T.A. Magazine - February 17, 1969 (Pages 4-5)

Interviews: Ford W. Hughes (The James Foundation - Director
& Historian)

St. James, Mo.

Mrs. Hortense Donnan (daughter of Dr. W.H. Bowles)
Soest Road
Rolla, Mo. 65401

Earl Strebeck (Historian, Museum Curator & Educator)
St. James, Mo.

#46 continued --

Photographs: Colette Belaka (MRPC Staff)
Robert Lacy (MRPC Staff)
James Memorial Library (St. James, Mo.)

Research: Colette Belaka
Robert Bowman
Robert Lacy

Narrative: Robert Lacy

Dr. William Hearst Bowles House - "Greatwood"
(History)

The story of Dr. William Hearst Bowles and his historic home "Greatwood", located on Lane's Prairie in Maries County, Missouri, begins in Virginia with his grandfather, Anderson Bowles.

Anderson Bowles, born in Virginia of English descent before the American Revolution, was a well-to-do gentleman of great stature. His son was named Caleb Bowles. Anderson Bowles never left Virginia.

Caleb Bowles, as a young man, moved to Kentucky where he was married. He became a very successful farmer. After his first wife's death, he and his two children moved to Missouri and located in St. Louis County.

In St. Louis County, he married Mary Hearst. Mary's father William G. Hearst was of Scottish descent. The Hearst family had moved to Missouri from South Carolina in 1808. On February 20, 1827, a son was born to Caleb and Mary, whom they named "William Hearst Bowles".

Caleb was well educated and eventually served as judge of the St. Louis County Court, a position he was to hold until his death. He died at the Old Green Tree Tavern (then considered the best hotel in St. Louis) in 1836. His wife, Mary Bowles, died about two years after her husband in 1838.

William Hearst Bowles spent his childhood on his father's estate located on the Meramec River near Fenton, Missouri; and according to his daughter, Hortense Bowles Donnan, this house

Page 2 (Dr. William Hearst Bowles House - "Greatwood" - History)

later served as a model for "Greatwood". He received his education from the public schools in the area (then called common schools) and at Desper's College. After graduating from college, he remained in St. Louis County where he began the study of medicine under Dr. Charles Halliday. He later graduated from what was then known as McDowell's Medical College of St. Louis, in 1851.

That same year he began his profession by moving to Lane's Prairie and establishing his medical practice. This region was then in Osage County but later became a part of Maries County. Shortly after settling there, Dr. Bowles was married to Augusta Glanville, daughter of Reverend John Glanville, a pioneer Methodist minister west of the Mississippi, also of St. Louis County. For five years thereafter the young couple endured the ups and downs of pioneer life, aggravated for the young wife by the fact that her husband's practice extended from fifty to one hundred miles in all directions, and that she was left alone even more frequently than the wives of other pioneers. Their union lasted until 1857 when Augusta passed away leaving two children, William A. Bowles and Octavia Bowles.

During the time period from 1858 to 1861 Dr. Bowles moved from his first home near the Dry Fork to the north side of Lane's Prairie and constructed a new home which remains a landmark to this day. The house was built as a two-story structure in the Greek Revival style. A rare form of architecture in the region. When completed, it stood as an imposing and elegant home with a masterful look of spartan luxury.

Page 3 (Dr. William Hearst Bowles House - "Greatwood" - History)

In 1866 Dr. Bowles married Mrs. Lousia Greatwood Kinsey, widow of Thomas J. Kinsey, who was a wealthy merchant of Knobview, Crawford County, Missouri, who had died in 1865. Mrs. Kinsey was born in England, and was a daughter of William Bray who in 1866 had acquired the Paydown Mills (near "Greatwood") which were to remain in the Bray family for three generations. Thomas Bray eventually inherited the Paydown Mills from his father and became a close friend of his brother-in-law, Dr. Bowles. Thomas Bray later expanded the family enterprise by establishing the Bray Mill in nearby Miller County in 1870.

After their marriage William and Louisa Bowles moved into the large house that he had built a few years earlier; with deep affection Dr. Bowles christened their home "Greatwood" after his new wife's middle name-- a name that has been associated with the house for over one hundred years.

In 1868 Dr. Bowles represented Maries County in the state legislature, discharging his duties with much credit. Later that same year, tragedy struck again, and Dr. Bowles lost his wife. She was the mother of one child, a daughter, from her first marriage, and two children from her last marriage.

By this time the population of the area had increased dramatically to the extent that what was formerly the exclusive territory of Dr. Bowles now supported not less than thirty physicians. This trend greatly reduced his work load and for the first time he was able to spend more time at "Greatwood"; therefore in 1881 he commissioned a carpenter by the name of James C. Bradish to build a medical office on the grounds of his farm. The building was constructed in the Queen Anne Victorian

Page 4 (Dr. William Hearst Bowles House - "Greatwood" History)

style of architecture and remains standing to this day. This office permitted him to develop a large medical practice while remaining in residence, a practice which he maintained throughout his life.

Dr. Bowles last marriage was in 1877 to Elizabeth Ella Kinsey, daughter of Judge Matthew William and Margaret Kinsey. Judge Kinsey was born in New Jersey in 1821 shortly after his father, Thomas Kinsey, and his mother arrived in this country from Wales. The family came to Missouri and located in St. Louis County in 1834. It was there that Matthew spent his childhood and as a young man met and married his wife Margaret Ann Kinsey who had been a native of Gasconade County, Missouri. After his marriage Matthew moved his wife and parents to Maries County where his father later died in 1860.

Matthew and Margaret Kinsey became lifelong residents of High Gate where he served six years as a county judge. It was at High Gate that their daughter Elizabeth met Dr. Bowles.

The marriage between Dr. Bowles and Elizabeth Kinsey produced seven children, one of whom still lives in the area. Her name is Mrs. Hortense Donnan of Rolla, Missouri. Mrs. Donnan has a daughter by the name of Mrs. Lucy Finch who is a resident of the same community.

After their children were raised and had left home to pursue their own lives, William and Elizabeth remained at "Greatwood" along with Talitha, their Negro housekeeper. Talitha was a freed slave who chose to stay with the Bowles family which she felt a part of.

In his older years Dr. Bowles continued with a large

Page 5 (Dr. William Hearst Bowles House - "Greatwood" - History)

and lucrative practice until January 3, 1903 when the county's oldest practitioner of medicine passed away at "Greatwood".

He was buried two days later on a bitter cold January day.

Dr. William Hearst Bowles, at the time of his death, was the wealthiest man in the county. His property included something over seven thousand acres of the best farm land in the county, besides other large holdings in Phelps, Gasconade, and St. Louis counties; and a large amount of personal property. He had proven himself to be one of the most successful and efficient physicians of southeastern Missouri. His practice extended over Maries, Osage, Cole, Miller, Phelps, Crawford, and Gasconade counties.

He was responsible for the establishment of Bowles Chapel, one of the first Methodist churches in the county, which he had constructed in 1884 a few miles south of his home.

To this day, Dr. Bowles is thought of as a man of more than ordinary ability and endurance.

It is said that on the day of his death, his wife, Elizabeth, locked the door to her husband's medical office without disturbing the contents and that the building was not entered again until the day of her death April 23, 1938.

In addition to the immediate family of Dr. Bowles, two important threads of history extend from this house "Greatwood" which produced two prominent individuals whose existence affected the lives of countless people.

The first thread of history begins with the story of George Hearst. He was a first cousin to Dr. William H. Bowles due to

Page 6 (Dr. William Hearst Bowles House - "Greatwood" - History)

the fact that the mother of Dr. Bowles was a sister to George's father.

Mr. Hearst had left Missouri in 1850 for California where he made a fortune in gold mining. Rich and successful, he returned to Missouri in 1860 to visit his dying mother and to attend to problems connected with the ownership of the "Hearst lands" in Franklin County. During this period he spent a good deal of time at "Greatwood" with his cousin Dr. Bowles. George Hearst had once worked in the area at the Maramec Iron Works; and it was William James, owner of the Iron Works, who had provided him with the financial backing for his first trip to California during the 1849 Gold Rush. While staying at "Greatwood", his former friendship with William James, as well as his interest in mining, led him to again visit the Maramec Iron Works. There he was destined to meet Phoebe Apperson, whom he later married.

William James and his wife were determined to stimulate a desire for education and culture among the workmen and their families at the community of Maramec Spring; therefore, they employed Phoebe Apperson to teach school for both their own children and for the children of the workers at the Iron Works.

Miss Apperson was born at Anaconda, Missouri (east of Sullivan and south of St. Clair) on a large Meramec River farm, on December 3, 1842. She was only sixteen when she arrived at Maramec. At that time she had already studied music and two foreign languages and was well grounded in the three R's. Phoebe was quick to become a very accomplished teacher and her influence

Page 7 (Dr. William Hearst Bowles House - "Greatwood" - History)

in the field of education was to extend far beyond a small attic classroom in the boarding house at Maramec Spring.

It was Mrs. William James who arranged the meeting of Miss Apperson and Mr. Hearst. After a courtship which included trips to "Greatwood", and over the protest of her parents who objected to Hearst because he was twenty-one years older, Phoebe married George Hearst in June of 1862, much to the delight of Dr. Bowles. The wedding took place at Maramec Spring in the home of Mr. and Mrs. William James (called "mini-wakon", a Dakota Indian name meaning "mysterious water").

By this time the visit of George Hearst to the area had lasted for two years; but the time of departure arrived with their honeymoon which was spent aboard a luxury liner making its way around the Cape of Good Hope back to California. Phoebe chose to live in San Francisco where, in the next year, their only child was born. They named him William Randolph Hearst.

In 1874, George returned again to Missouri to fight in court for former lands his grandfather, father, and himself had owned. He fought his case into the Supreme Court of the United States, but lost.

In 1886, he was appointed U.S. senator from California. He was elected to the office in 1887 and served until his death, February 28, 1891.

After George Heart's death Phoebe turned her interest to education. She helped accomplish two important things: the establishment of the first kindergarten in America at St. Louis in 1883, and later she co-founded the "P.T.A." in 1897,

Page 8 (Dr. William Hearst Bowles House - "Greatwood" - History)

with Mrs. Alice McLellan Birney. Phoebe died on April 13, 1919.

William Randolph Hearst, the son of George and Phoebe Hearst, was born to wealth in San Francisco and grew up as a pampered child. By the time he reached college age he was spoiled, able, and enormously ambitious, but he was expelled from Harvard in 1885 because of his undisciplined behavior. At that time George Hearst owned the San Francisco "Daily Examiner", and after leaving Harvard William persuaded his father to put him in charge of the faltering newspaper.

In his new position William enlarged on the sensationalism of Joseph Pulitzer's New York "World", which he admired and for which he had worked briefly as a cub reporter during a vacation. He soon made the "Examiner" spectacularly profitable with a series of civic campaigns under large headlines that attracted wide attention.

In 1895 William persuaded his mother to provide him with two million dollars so that he could purchase a New York City newspaper called "The Morning Journal", plus six million dollars more for long-term financial backing in the venture. Phoebe Hearst confided to friends that she was fearful that she had bought a new toy for her son to play with and one that he might soon grow tired of.

However, a spark had ignited in William Randolph Hearst, and his move to New York City was the beginning of a new era in American journalism and the beginning of a publishing empire. By the early 1920s the Hearst empire had grown to include the ownership of 20 daily newspapers and 11 Sunday papers in 13 major U.S. cities, together with the news agency International

Page 9 (Dr. William Hearst Bowles House - "Greatwood" - History)

News Service and six magazines including Cosmopolitan, Good Housekeeping, and Harper's Bazaar.

As his enterprises grew, so did his ambitions, and he began to exercise his great power both in Congress and throughout the country by attempting to control public opinion through his chain of newspapers. Most historians feel that his manipulation of the news and his public positions on major issues affected history by altering the outcome of several major events, sometimes for the better-- sometimes otherwise.

When the Cubans revolted against the Spanish in 1895, Hearst published inflated accounts of Spanish "atrocities", arousing public indignation and helping to bring on the Spanish-American War.

At the same time he was involved in a campaign that exposed political jobbery and social injustice, a campaign that hastened their reform.

In keeping with his shock tactics, Hearst in his New York newspaper, then called "The Journal", went so far as to advocate political assassination of "bad men". When President William McKinley, whom the newspaper had mercilessly attacked, was fatally shot, the grave embarrassment caused Hearst to rename the paper "The American".

He fought for Woodrow Wilson in 1912 and 1916 as a means of combatting the corporate and money powers; then he battled even harder against him when Wilson, as president, attempted to establish the League of Nations as a means of preventing future wars. The proposal was defeated by Congress (much to the despair of President Wilson).

Page 10 (Dr. William Hearst Bowles House - "Greatwood" - History)

In 1932 Hearst's control of the California delegates swung the presidential nomination for Franklin Roosevelt-- Hearst's last exercise of great power, but he soon became disillusioned with the "New Deal" and thereafter disowned the Democrats and veered to the right.

In his private life, Hearst accumulated vast wealth and a substantial collection of art treasures; also, he built his famous castle retreat on his estate at San Simeon in California, just one of several mansions that he owned throughout the world.

William Randolph Hearst maintained throughout his life the power to make or break a public figure by sending a single telegram to the editor of each of his newspapers and magazines, as he did with an obscure evangelist by the name of Billy Graham after deciding that he was genuine and that he deserved full exposure to the public; or in reverse, as he did with a prominent Hollywood figure by the name of Orsen Welles who had dared to produce, direct, and star in a motion picture in 1941 called "Citizen Kane" that was a thinly disguised biography of Hearst and was filmed without his permission. From that day forth Orsen Welles never worked in the American film industry again, going into exile in Europe and surviving by working in foreign films, until after the death of Hearst on August 15, 1951 when he returned to this country and re-established his career.

William Randolph Hearst was one of the most facinating characters in American history. In all his baroque flamboyance he still remains a man of great mystery and of many sides: Hearst the millionaire, the newspaper tycoon, the politician, the king-maker; his influence, involvement, and sometimes

Page 11 (Dr. William Hearst Bowles House - "Greatwood" - History)

interference in national and international affairs, no doubt, altered history and therefore affected all our lives in one way or another.

To those who knew him personally, William Randolph Hearst was gentle and kind, a man of indefinable charm; to those who knew him professionally he was complex, unpredictable, a Jekyll and Hyde, and the lucky ones were those who saw only his angelic side.

The other thread of history that extends from "Greatwood" has to do with a most unusual lady.

The marriage of Phoebe Apperson and George Hearst may have spawned a friendship between the families of William James and Dr. William H. Bowles (the cousin of George Hearst) because nine years later, in 1871, Dr. Bowles's daughter, Octavia Bowles, married the son of William James, Thomas. Their daughter was Mrs. Lucy Wortham James.

The great grandfather of Lucy Wortham James, Thomas James (namesake of her father), established the Maramec Iron Works at Maramec Spring in 1826, and her grandfather William James founded the nearby community of St. James, Missouri in 1859.

A few years after the Civil War, hard times fell upon the Maramec Iron Works. In December of 1871 William James was forced into bankruptcy by a local resident who bore him a grudge and presented him with a large amount of private scrip that had been issued by the Iron Works demanding immediate payment.

The shock of William James's bankruptcy stunned his family at the very time when his son, Thomas, had just married Octavia

Page 12 (Dr. William Hearst Bowles House - "Greatwood" - History)

Ann Bowles, the daughter of Dr. Bowles. Upon the collapse of his father's business, Thomas took his bride to the Black Hills of Dakota, where he tried to make a living in real estate and fur trading and as a storekeeper in frontier Indian country. In 1880, after nine years of a childless marriage, Ann and Thomas returned briefly to St. James for the birth of their first, and only, child. In the Trinity Episcopal Church that William James had helped build in St. James, they baptized their daughter Lucy Wortham Angus James.

Lucy's parents returned from St. James to the rugged Dakota hills, and her infancy was spent in the land of the Sioux until shortly before her third birthday when her mother, who was not strong, decided to move back to St. James.

Lucy had never known the grand, gay life of Dunmoor, the family mansion that had been lost during their financial difficulties, but she was to remember her early childhood days in St. James as happy ones spent in a small cottage on the grounds of a building, called the Seminary, that had previously been a school and was then serving as her bankrupt grandfather's new home. The delight of her childhood was a playhouse her grandfather built for her when she was about four on her promise never again to put pins in her mouth. But her stay in St. James was short, for when she was six, necessity forced her father to move to Kansas City.

Robert Graham Dun was Lucy Wortham James's great uncle. In the late 1800s Dun purchased the Mercantile Agency of New York and was prospering. He changed its name to R.G. Dun & Co., and it became the predecessor of today's well-known firm, Dun &

Page 13 (Dr. William Hearst Bowles House - "Greatwood" - History)

Bradstreet Inc.

Now, when Lucy's father failed to make a go of things in the Dakotas, "Uncle Bob" saved the day by offering him the opportunity to manage a branch of R.G. Dun & Co. in Kansas City.

Lucy attended the Dames School there and for two or three years had the carefree fun of being young with children her own age. Unfortunately, neither her father nor her mother was well, so Lucy had to shoulder more responsibility, and grow up more quickly than most children. Her mother contracted tuberculosis and was sent to the better climate of El Paso, Texas where Lucy helped to care for her until Octavia James died on November 6, 1894. Lucy was then fourteen. Photographs of her after her mother's death, and for years afterward, show a face which, while beautiful, is always somewhat sad.

Again her great-uncle moved to help. He and his second wife invited Lucy to live with them in New York and entered her at the Spense School. Mr. Dun was a cultivated and worldly man who introduced Lucy to much that was intellectually stimulating--the opera and concerts, the museums and a trip to Europe, the best classic and contemporary literature. In her grandparents' home, and now at the Duns', Lucy learned the art of entertaining graciously, a gift for which she was later noted.

Of all R.G. Dun's young relatives, Lucy seems to have been his favorite. He had no children of his own and was drawn to this pretty, wistful teenager. She had charm, a grand sense of humor, and an extremely keen mind.

Her originality manifested itself early. She went to Vienna to study piano under the great teacher Theodor Leschetizky, who

Page 14 (Dr. William Hearst Bowles House - "Greatwood" - History)

taught Paderewski. Music was her greatest joy and inspiration. She hoped to become a concert pianist. The rigorous training was a task for which she had both the heart and the self-discipline, but not the health. She had been exposed to tuberculosis when caring for her mother, and under the stress of the arduous hours of practice, she became ill. She went to the Alps to recuperate, and as soon as she felt better she reported back to Leschetizky. "Are you studying so as to play well for your own enjoyment", he asked, "or are you really serious?" "I am utterly serious," she replied. "No, your health will never permit a professional career," he told her. "Then I shall give it up completely," she said. And she never played again.

This all-or-nothing decision was characteristic. Lucy James was a perfectionist; whatever she undertook would be done extremely well, or not at all. She realized this might not make for happiness, but she could do nothing less. In one of her books, she underlined this sentence: "The temperment of an individual is his fate."

Lucy's great uncle, Robert Graham Dun, passed away in 1900, and less than twelve years later her father, Thomas James, passed away on February 24, 1912. She felt the loss of her Uncle Bob and her father intensely, but an opportunity to do philanthropic work came to Lucy when she inherited her father's share of the R.G. Dun fortune.

Lucy Wortham James held fond memories of a happy childhood spent in St. James and at Maramec Spring. Whether at home in New York or Washington or living abroad, her interest in St. James was unflagging. Through the St. James Journal and correspondence

Page 15 (Dr. William Hearst Bowles House - "Greatwood" - History)

with personal friends, she kept in touch. Annual visits brought her face to face with the needs and goals of the community and the region, to which she immediately responded.

Lucy traveled extensively on four continents and pursued her interests in music, medicine, and ecology.

She was a close personal friend to Alice Roosevelt Longworth, the daughter of President Theodore Roosevelt. In 1922, Alice Roosevelt arranged for a sitting with the great American artist John Singer Sargent for a portrait in a charcoal of Lucy. The portrait now hangs above the fireplace in the James Memorial Library in St. James.

In Washington, D.C. the social life of Lucy Wortham James flourished. Her dinners became famous and everyone wanted to be invited. Her Japanese cook was considered the best in Washington. With her wit, gaiety, and charm, Lucy was for several years one of the outstanding hostesses in the capitol, exchanging ideas with ambassadors, eminent doctors, and foreign dignitaries.

As time moved on, Lucy along with her chauffeur, her Japanese chef, and her secretary and traveling companion, Miss Ina Chambers, became summertime residents at Maramec Spring during the late 1920s and the 1930s.

On January 19, 1938, Lucy Wortham James passed away in New York City. The wisdom she had inherited from her ancestors and the wealth she had acquired through her life, she applied in part to her home town of St. James and a vast region of south central Missouri with programs of conservation, beautification, culture, education, and medical care.

Page 16 (Dr. William Hearst Bowles House - "Greatwood" - History)

Miss James had reacquired land formerly held by her family, and in her will established a fund in The New York Community Trust. Later the trust established The James Foundation which acts as her agent in maintaining the philanthropic programs in and around St. James. One such program is the development of the Maramec Spring Park, site of a large spring and also of the historic Maramec Iron Works, operated by the James family more than a century ago. The park grounds also include two museums; one is a historical museum, and the other is devoted to wildlife and ecology. Within the city of St. James, other programs have resulted in a new city hall, the site of the Lucy Wortham James Elementary School, the City Beautification Program, the Forest City Tree Program, the James Memorial Library, the St. James Park, and a swimming pool complex. Through the years major contributions have been made to the Phelps County Medical Center which provides medical care for the inhabitants of several counties.

Numerous tangible benefits have resulted from the work of the James Foundation, and whatever pleasure, comforts, security and prosperity the area has enjoyed is due, in large part, from the concern by the James family.

The acts of remembrance for this region of mid-America are many and most will be lasting for generations to come as a living memorial to a great lady, Lucy Wortham James.

The story of the Dr. Bowles house is the story of three extraordinary individuals, of enormous success and extreme differences-- Dr. William H. Bowles, who devoted his life to saving lives on the frontier while experiencing hardships and

Page 17 (Dr. William Hearst Bowles House - "Greatwood" - History)

personal tragedies; William Randolph Hearst, who established a chain of newspapers that became a network of communication and, yet, could not resist the temptation to use the awesome power that it gave him; and Lucy Wortham James, a lady of grace and culture, who saw need and had the courage to respond.

They were three totally different people. As individuals, each one was strong-willed, unique, and creative. They dared to dream dreams and saw them fulfilled; their deeds in life touched the lives of countless people and, perhaps, altered future events. With all their diversity they had one thing in common, an ancestry of common origin-- a tall, gray structure on Lane's Prairie.

Today the house of Dr. William Hearst Bowles seems eerily untenanted. The windows are covered with wooden shutters, and it bears the scars of time and the elements. Turning and taking a few steps northward behind the house, one comes on the family cemetery where the people who lived and worked on the place are now at rest, including Talitha the housekeeper.

Although time has given the house a weathered and haunting appearance, "Greatwood" endures and remains elegant and impressive in abandonment.

139

Miner's } I hereby Certify that I did on the
Crawford } 15th day of June 1862 solemnize the
of Marriage between George Hearst and
Phoebe Apperson June 26th 1862

W. P. Renick Minister
and recorded this 26th day of June 1862
Test: A Emory Recorder

performed on the first day of May 1862 by the Reverend
M. Johnson Mr. William Irwin Sappington Do
his May fame Drowning all of Crawford County
Miner's

S. M. Johnson

and recorded June 29th 1862
Test: A Emory Recorder

Miner's } I hereby Certify that I solemn-
ized the rites of matrimony between
William Care and Arminde Oxford on the
4th of April 1862 both of Crawford County
Miner's } whereof I became subscriber my name
in July 3rd 1862

"Marriage Record"
of

George Hearst and Phoebe Apperson

The above record documents the marriage of George Hearst and Phoebe Apperson on June 15, 1862. The record was located at the Crawford County Courthouse in the Marriage Record Book I - Page 139. The wedding took place at Maramec Spring in the home of Mr. and Mrs. William James.

At the time of the marriage, Miss Apperson was a teacher at the settlement, and George Hearst, a cousin of Dr. Bowles, was residing at "Greatwood" on Lanes Prairie.

(Maries County)

Dr. William Hearst Bowles House

"Greatwood"

Township: Jefferson (Southeast Part)

Location: T.40N. - 7W. - Sec. 19

George
Hearst
& Phoebe
Apperson
Marriage
Record
Book 1
page 139
Crawford Co.
Court house

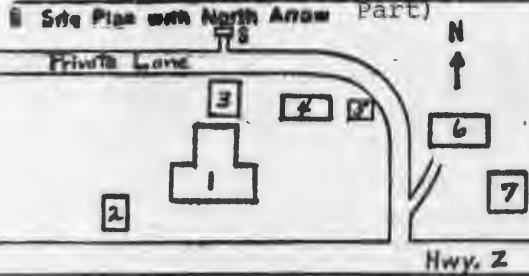
and clerk
of Miners
Jaines
well lock









1 No 139.		4 Present Name(s) Dr. William Hearst Bowles House	
2 County Maries		5 Other Name(s) "The Medical Office"	
3 Location of Negatives Meramec Regional Plng Comm. Rolla, Mo.		16 Thematic Category	
6 Specific Location T.40N.-7W.-Sec. 19		17 Date(s) or Period 1881	
7 City or Town If Rural, Township & Vicinity Township: Jefferson (Southeast)		18 Style or Design (Bracket Style) Queen Anne Victorian	
8 Site Plan with North Arrow Part) 		19 Architect or Engineer	
9 Coordinates Lat Long		20 Contractor or Builder James C. Bradish	
10 Site II Building <input checked="" type="checkbox"/> Structure II Object <input type="checkbox"/>		21 Original Use, if apparent Medical	
11 On National Register? Yes <input type="checkbox"/> No <input checked="" type="checkbox"/>		22 Present Use Vacant	
12 Is II Eligible? Yes <input type="checkbox"/> No <input type="checkbox"/>		23 Ownership Public <input type="checkbox"/> Private <input checked="" type="checkbox"/>	
13 Part of Estab Hist Dist? Yes <input type="checkbox"/> No <input type="checkbox"/>		24 Owner's Name & Address, if known Mrs. Hortense Donnan Soest Road Rolla, MO 65401	
14 District Potent'l? Yes <input type="checkbox"/> No <input type="checkbox"/>		25 Open to Public? Yes <input type="checkbox"/> No <input checked="" type="checkbox"/>	
15 Name of Established District		26 Local Contact Person or Organization Mrs. Hortense Donnan	
		27 Other Surveys in Which Included None	
42 Further Description of Important Features * The medical office on the Dr. Bowles's Farm is an example of Queen Anne Victorian (Bracket Style) architecture built in 1881. It has a high gable roof line with a slightly off center encased chimney. Typically, the structure is one-story, clapboard-sheathed, and of a freestanding plan that is narrow and deep. The south gable end is exposed to the front of the estate. The eaves of the building are supported by ornamental brackets. The doorway has a transom light (cont.)		28 No. of Stories one	
		29 Basement? Yes <input type="checkbox"/> No <input checked="" type="checkbox"/>	
		30 Foundation Material Cut Stone	
		31 Wall Construction Wood Frame (Oak Studding)	
		32 Roof Type & Material High Gable/Tin Roof	
		33 No. of Bays Front 3 Side 3	
		34 Wall Treatment Clapboard siding	
		35 Plan Shape Rectangular	
		36 Changes (Explain in #42) * Addition <input type="checkbox"/> Altered <input type="checkbox"/> Moved <input type="checkbox"/>	
		37 Condition Interior Good Exterior Fair	
		38 Preservation Underway? Yes <input type="checkbox"/> No <input checked="" type="checkbox"/>	
		39 Endangered? By What? Yes <input checked="" type="checkbox"/> No <input type="checkbox"/>	
		40 Visible from Public Road? Yes <input checked="" type="checkbox"/> No <input type="checkbox"/>	
		41 Distance from and Frontage on Road	

43 History and Significance

See attached history (pages 1-17)

44 Description of Environment and Outbuildings

The medical office is located on the 558-acre farm settlement of Dr. W.H. Bowles. The building sits southwest of the main house. The farm is on Highway Z a short distance west of the junction of Highway Z and Highway 28 about 15 miles south of Belle.

45 Sources of Information

Interviews: Mrs. Hortense Donnan (daughter of Dr. W.H. Bowles)
 Rolla, Mo.
 (cont.)

46 Prepared by
 Belaka/Bowman/Lacy

47 Organization Meramec Regional Plng. Comm., Rolla

48 Date 1/29/81 49 Revision Date: Mo.

Photo

See inventory file

(continued Dr. William Hearst Bowles House - "Greatwood" - History

#42 continued

above it, and the surface of the door is finished in paneling.

The interior is divided into two rooms, a waiting room and an examination room.

#45 continued

Ford W. Hughes

(The James Foundation Director & Historian)

St. James, Mo.

Earl Strebeck (Historian)

St. James, Mo.



1 No 140.		4 Present Name(s) Dr. William Hearst Bowles House	
2 County Maries		5 Other Name(s) "The Cellar House"	
3 Location of Negatives Meramec Regional Plng. Comm. (Rolla, Mo)		6 Specific Location	
7 City or Town H Rural, Township & Vicinity Township: Jefferson (Southeast Part)		8 Site Plan with North Arrow Part)	
T.40N.-7W.-Sec. 19		16 Thematic Category	
17 Date(s) or Period 1858-1861		28 No. of Stones 1 1/2	
18 Style or Design Utilitarian (Domestic)		29 Basement? Yes <input checked="" type="checkbox"/> No <input type="checkbox"/>	
19 Architect or Engineer		30 Foundation Material Cut Stone	
20 Contractor or Builder Dr. William H. Bowles		31 Wall Construction Wood Frame (Oak Studding)	
21 Original Use, if apparent Food & Supply Storage		32 Roof Type & Material High Gable/Tin Roof	
22 Present Use Caretaker's Residence		33 No. of Bays Front 3 Side 3	
23 Ownership Public <input type="checkbox"/> Private <input checked="" type="checkbox"/>		34 Wall Treatment Weatherboard Siding	
24 Owner's Name & Address, if known Mrs. Hortense Donnan Soest Road Rolla, MO 65401		35 Plan Shape Rectangular	
25 Open to Public? Yes <input type="checkbox"/> No <input checked="" type="checkbox"/>		36 Changes (Explain in #42) * Addition <input type="checkbox"/> Altered <input type="checkbox"/> Moved <input type="checkbox"/>	
26 Local Contact Person or Organization Mrs. Hortense Donnan		37 Condition Interior Good Exterior Good	
27 Other Surveys in Which Included None		38 Preservation Underway? Yes <input type="checkbox"/> No <input checked="" type="checkbox"/>	
42 Further Description of Important Features * The cellar house on the Dr. Bowles's Farm is created in the style of (Domestic) Utilitarian. It was designed with emphasis on the durability of construction for long-term, practical use, rather than on style. The roof line is broken by an off-center encased chimney with high gable ends that are plain and low eaves at the sides. Most of the windows have been replaced with a later style with the exception of the attic windows which are the six over six (cont.)		39 Endangered? By What? Yes <input checked="" type="checkbox"/> No <input type="checkbox"/>	
43 History and Significance See attached history (pages 1-17)		Weather 40 Visible from Public Road? Yes <input checked="" type="checkbox"/> No <input type="checkbox"/> 41 Distance from and Frontage on Road	

44 Description of Environment and Outbuildings The cellar house is located on the 558-acre farm settlement of Dr. W.H. Bowles. The building sits to the north and rear of the main house. The farm is on Highway Z a short distance west of the junction of Highway Z and Highway 28 about 15 miles south of Belle.

45 Sources of Information Interviews: Mrs. Hortense Donnan (daughter of Dr. W.H. Bowles) Rolla, Mo. Ford W. Hughes (The James Foundation Director & Historian) St. James, Mo. Earl Strebeck (Historian) St. James, Mo.	46 Prepared by Belaka/Bowman/Lacy 47 Organization Meramec Regional Plng. Comm., Rolla 48 Date 1/29/81 49 Revision Date: Mo.
---	--

continued (Dr. William Hearst Bowles House - "Greatwood")

#42 continued

pattern-- an influence from the main residence on the property.

The foundation is of cut stone and is an extension of the walls of the full cellar beneath the house.

The exterior of the building includes a small, sheltered, stepping porch at the front entrance and a larger enclosed porch at the rear door.

The interior is divided into three rooms downstairs. The upstairs consists of one large attic room.

The building is now the caretaker's residence, but it was traditionally used as a storage house for food and household supplies. According to family descendants it was seldom used as a summer kitchen but did occasionally serve as a laundry house.

The cellar beneath the house served as an excellent storage place for home-canned food items and other perishables throughout the seasons due to its thick stone walls and deep set windows.

1 No 163		4 Present Name(s) Oak Forest Church	
2 County Maries - Gasconade County		5 Other Name(s)	
3 Location of Negatives MRPC-Rolla, MO			
6 Specific Location T.40N.-R.7W.-Sec.25		16 Thematic Category	
7 City or Town If Rural, Township & Vicinity Township: Jefferson (Southeast Part)		17 Date(s) or Period 1851	
8 Site Plan with North Arrow		18 Style or Design Queen Anne Gothic	
9 Coordinates Lat Long		19 Architect or Engineer	
10 Site II Building IX Structure II Object II		20 Contractor or Builder William N. Anderson	
11 On National Register? Yes II No IX		21 Original Use, if apparent Church	
12 Is II Eligible? Yes II No II		22 Present Use Church	
13 Part of Estab Hist Dist? Yes II No IX		23 Ownership Public II Private IX	
14 District Potent'l? Yes II No II		24 Owner's Name & Address, if known Oak Forest Church Rural Route, St. James MO	
15 Name of Established District		25 Open to Public? Yes II No IX	
		26 Local Contact Person or Organization Joan Dietzman-Rt.3-St. James MO	
		27 Other Surveys in Which Included MO	
		28 No. of Stones One	
		29 Basement? Yes II No XI	
		30 Foundation Material Stone Piers	
		31 Wall Construction Log Construction	
		32 Roof Type & Material Medium Gable -wood shingles over tin	
		33 No. of Bays Front 1 Side 3	
		34 Wall Treatment Clapboard Siding over logs	
		35 Plan Shape Rectangular	
		36 Changes See #42 (Explain in #42) Addition II Altered IX Moved II	
		37 Condition Interior Good Exterior Good	
		38 Preservation Underway? Yes II No IX	
		39 Endangered? By What? Yes II No IX	
		40 Visible from Public Road? Yes IX No II	
		41 Distance from and Frontage on Road	

42 Further Description of Important Features

The Oak Forest Church was built as a one-room log cabin structure in 1851. The wood shingles on the roof have been covered with tin, and the logs have been covered with clapboard siding. The general style of the building follows a simplified Queen Anne Gothic Design.

Photo

See inventory file

43 History and Significance

See attached history (Pages 1 & 2)

44 Description of Environment and Outbuildings

The Oak Forest Church is located just north of Highway U three miles north-east of High Gate. A cemetery is located across the road from the church.

45 Sources of Information

Interviews: Greta Plemmons - St. James, MO
Fern Glenn - St. James, MO

46. Prepared by
Robert Lacy47 Organization
MRPC-Rolla, MO48 Date
3/9/81

49 Revision Date(s)

Office of Historic Preservation, P.O. Box 176, Jefferson City, Missouri 65101

HISTORIC INVENTORY

1 No. 176		4 Present Name(s) John R. Terrill House		1 No
2 County Maries		5 Other Name(s)		
3 Location of Negatives MRPC - Rolla, MO				
6 Specific Location T.-40N.- R.7W.-Sec.12		16 Thematic Category		2 County
7 City or Town If Rural, Township & Vicinity Township: Jefferson (southeast 8 Site Plan with North Arrow <div style="text-align: center;"> </div>		17 Date(s) or Period 1890		
		18 Style or Design Neo-Classical Revival		
<div style="border: 1px solid black; padding: 5px; margin-bottom: 5px;"> 1. House 2. Barn 3. Garage </div> 9 Coordinates UTM Lat _____ Long _____		19 Architect or Engineer		4 Present Name(s)
		20 Contractor or Builder John R. Terrill		
		21 Original Use, if apparent Residence		
		22 Present Use Residence		
		23 Ownership Public <input type="checkbox"/> Private <input checked="" type="checkbox"/>		
		24 Owner's Name & Address, if known George Shepherd Bland, Missouri		
		25 Open to Public? Yes <input type="checkbox"/> No <input checked="" type="checkbox"/>		
		26 Local Contact Person or Organization George Shepherd - Bland, MO		
		27 Other Surveys in Which Included Unknown		
		28 No. of Stories Two		
30 Foundation Material Stone and Cement		31 Wall Construction Oak Studding		
32 Roof Type & Material Medium Gable-Tin Roof		33 No. of Bays Front 6 Side 2		
34 Wall Treatment Weatherboard Siding		35 Plan Shape Rectangular		
36 Changes Addition (Explain See #42 Altered in #42) Below Moved		37 Condition Good Interior _____ Exterior Good		
38 Preservation Underway? Yes No <input checked="" type="checkbox"/>		39 Endangered? Yes <input type="checkbox"/> By What? No <input checked="" type="checkbox"/>		
40 Visible from Public Road? Yes <input checked="" type="checkbox"/> No <input type="checkbox"/>		41 Distance from and Frontage on Road		
42 Further Description of Important Features A log cabin structure built in 1875 was replaced by this Neo-Classical Revival house in 1890. Although the tall, center chimney; the plain, light woodwork along the gables; and the form of the house remain the same; the recent addition of a large enclosed room on the front and side of the building changed the house's appearance drastically. The front gallery which shelters the principal doorway has four slender colonnettes that support a dentiled pediment.				5 Other Name(s)
43 History and Significance The original interior included five large rooms. John R. Terrill was born on June 13, 1854 as the oldest of thirteen children of Reuben and Frances Terrill, both of whom were of English descent and were natives of Virginia. He was one of the first generation of the Terrills to be born in Missouri. On March 11, 1875, he married Elizabeth Giesler and built a log house which he replaced in 1890 with the (cont.)				
44 Description of Environment and Outbuildings The John Terrill house is located in northeastern Maries County on a contry road bordering the Gasconade County line and two miles south of Highway C. The house is a part of a large working farm that once included a log house that was the original Terrill family home.				
45 Sources of Information "Maries County Atlas and Plat Book," Rockford Map Publishers, Inc. "History of Maries County" by Everett M. King (Ramfre Press, 1976 Cape Girardeau - 1963)				6 Other Name(s)
46 Prepared by Robert Lacy 47 Organization MRPC-Rolla, MO 48 Date 2/2/81 49 Revision Date(s)				

(Cont.)

John R. Terrill House

#43 continued

Neo-Classical Revival house that is there now. He was a successful farmer, and his descendants live on nearby farms today. He died in 1942 and is buried at the High Gate Cemetery.

#45

Interviews:

Russell Terrill - Rural Route - Bland, Missouri
Lucille Terrill - Rural Route - Bland, Missouri





HISTORIC INVENTORY

1 No 186		4 Present Name(s) Travis John House		1 No	
2 County Maries		5 Other Name(s)		2 County	
3 Location of Negatives MRPC - Rolla, MO				4 Present Name(s)	
6 Specific Location T.39N.-R.7W.-Sec.17		16. Thematic Category		28. No. of Stories 2	
7 City or Town If Rural, Township & Vicinity Township: Johnson (East Part)		17 Date(s) or Period 1901		29. Basement? Yes <input type="checkbox"/> No <input checked="" type="checkbox"/>	
8 Site Plan with North Arrow		18 Style or Design Queen Anne Victorian		30. Foundation Material Limestone and Mortar	
		19. Architect or Engineer		31. Wall Construction Oak Studding	
9 Coordinates Lat Long		20. Contractor or Builder Edward L. John		32. Roof Type & Material High Gable-Asphalt Shingles	
Site: <input type="checkbox"/> Building <input checked="" type="checkbox"/> Structure: <input type="checkbox"/> Object: <input type="checkbox"/>		21. Original Use, if apparent Resident		33. No. of Bays Front 6 Side 5	
11 On National Register? Yes <input type="checkbox"/> No <input checked="" type="checkbox"/>		22 Present Use Resident		34. Wall Treatment Clapboard	
12 Is It Eligible? Yes <input type="checkbox"/> No <input type="checkbox"/>		23 Ownership Public <input type="checkbox"/> Private <input checked="" type="checkbox"/>		35. Plan Shape T-Shape	
13 Part of Estab. Dist? Yes <input type="checkbox"/> No <input checked="" type="checkbox"/>		24. Owner's Name & Address, if known Travis John Rural Route St. James, MO		36. Changes See Addition <input type="checkbox"/> Altered <input checked="" type="checkbox"/> Moved <input type="checkbox"/> (Explain #42 in #42) below	
14 District Potent'l? Yes <input type="checkbox"/> No <input type="checkbox"/>		25. Open to Public? Yes <input type="checkbox"/> No <input checked="" type="checkbox"/>		37. Condition Interior Excellent Exterior Excellent	
15 Name of Established District		26. Local Contact Person or Organization Travis John, Jr. Rural Route, St		38. Preservation Underway? Yes <input type="checkbox"/> No <input checked="" type="checkbox"/>	
		27. Other Surveys in Which Included James, M		39. Endangered? By What? Yes <input type="checkbox"/> No <input checked="" type="checkbox"/>	
		Unknown		40. Visible from Public Road? Yes <input checked="" type="checkbox"/> No <input type="checkbox"/>	
				41. Distance from and Frontage on Road	
42 Further Description of Important Features The John Family home was built by Edward L. John in 1901 in the Queen Anne Victorian style of architecture. It has a T-shape floor plan with a large front porch. The second story has a high, center gable above the porch and is flanked on each side by a smaller gable over a dormer window. The steep roof-line of the gables suggest an influence of the Stick Period.				5 Other Narratives Photo	
43 History and Significance The Travis John home was built in 1901 by Edward L. John whose father, Marcus B. John, founded the rural community of Broadway and the Broadway Baptist Church. The property has been owned by the John Family since the turn of the century. Travis John, grandson of Marcus B. John, is the present owner and was a county court judge of Maries County for six years. Prior to that, Travis John, Mrs. John, and Travis John, Jr. taught school. They now					
44 Description of Environment and Outbuildings The John home is located on a large farm ten miles north of St. James, Missouri and 1/4 mile south of the Broadway Baptist Church on Highway 63. The residence and outbuildings are surrounded by grazing land where Black Angus cattle are raised.		raise Black Angus cattle.			
45 Sources of Information Interview: Travis John, Jr. Maries County Atlas & Plat Book, Rockford Map Publisher, 1976		46. Prepared by Belaka -Bowman- Lacy			
		47. Organization MRPC-Rolla, MO			
		48. Date 3/9/81		49. Revision Date(s)	



Office of Historic Preservation, P.O. Box 176, Jefferson City, Missouri 65101

HISTORIC INVENTORY

1 No 182.		4 Present Name(s) Broadway Baptist Church	
2 County Maries		5 Other Name(s) (Old Name: Bethel)	
3 Location of Negatives Meramec Regional Planning Commission			
6 Specific Location (T-39 N) R. 7W. Sec. 17		16 Thematic Category	
		17 Date(s) or Period 1904	
7 City or Town If Rural, Township & Vicinity Township: Johnson (East Part)		18 Style or Design Queen Anne Gothic	
8 Site Plan with North Arrow 		19 Architect or Engineer	
		20 Contractor or Builder Marcus B. John, Jehu Southard & Nathan Harrison	
		21 Original Use, if apparent Church	
		22 Present Use Church	
		23 Ownership Public <input type="checkbox"/> Private <input checked="" type="checkbox"/>	
		24 Owner's Name & Address, if known	
9 Coordinates Lat _____ Long _____		25 Open to Public? Yes <input type="checkbox"/> No <input checked="" type="checkbox"/>	
10 UTM Site <input type="checkbox"/> Building <input checked="" type="checkbox"/> Structure <input type="checkbox"/> Object <input type="checkbox"/>		26 Local Contact Person or Organization Travis John, Jr., Rural Route, St. James, Missouri	
11 On National Register? Yes <input type="checkbox"/> No <input checked="" type="checkbox"/> 12 Is it Eligible? Yes <input type="checkbox"/> No <input checked="" type="checkbox"/>		27 Other Surveys in Which Included Unknown	
13 Part of Estab. Hist. Dist.? Yes <input type="checkbox"/> No <input checked="" type="checkbox"/>		28 No. of Stories 2	
14 District Potent'l? Yes <input type="checkbox"/> No <input checked="" type="checkbox"/>		29 Basement? Partial Yes <input checked="" type="checkbox"/> No <input type="checkbox"/>	
15 Name of Established District		30 Foundation Material limestone-concrete	
		31 Wall Construction frame	
		32 Roof Type & Material gable-shingle	
		33 No. of Bays Front _____ Side _____	
		34 Wall Treatment siding	
		35 Plan Shape L	
		36 Changes (Explain in #42) Addition <input type="checkbox"/> Altered <input type="checkbox"/> Moved <input type="checkbox"/>	
		37 Condition Interior excellent Exterior excellent	
		38 Preservation Underway? Yes <input type="checkbox"/> No <input checked="" type="checkbox"/>	
		39 Endangered? By What? Yes <input type="checkbox"/> No <input checked="" type="checkbox"/>	
		40 Visible from Public Road? Yes <input checked="" type="checkbox"/> No <input type="checkbox"/>	
		41 Distance from and Frontage on Road	
42 Further Description of Important Features A major addition was made within the past 20 years; this being the northern side of the building. The original building entrance had a rose window above it with a sunburst design above that. They have since been removed.			
43 History and Significance See attached history. Pages 1 - 4.			
44 Description of Environment and Outbuildings			
45 Sources of Information Maries County Atlas & Plat Book - "A History of St. James" Visual Site Inspection: Travis John, Jr. & Joe Clay Crum		46 Prepared by Bowman-Belaka-Lacy	
		47 Organization MRPC	
		48 Date 9-5-80	
		49 Revision Date(s) 11-30-80	

Broadway Baptist Church
(History)

Founded in 1840, all that remains today of the original Broadway Community is the Broadway Baptist Church and cemetery. The Broadway community is located ten miles north of St. James, Missouri on Highway 68, and even though it is in Maries County it has long been a part of the St. James trade area and is presently a part of the St. James school district.

Broadway was a settlement long before it had its name. The community was settled primarily by the John, Moreland, and Southard families. Other families such as Dillon, Robison, Pierce, and Matthews were in the area, but were not as numerous. Just prior to the Civil War, Marcus Bierden John and his young family settled on Lanes Fork of the Bourbeuse on the site of Opal John's present home. Their home was on high ground overlooking the Bourbeuse Creek, near a permanent spring for a fresh water supply. Marcus B. John never saw his father. He was born on January 3, 1839, in eastern Tennessee approximately three months after his father, William N. John, and his father's brother were scalped by Indians. On October 12, 1839, his mother Rebecca, nee Deatherage, married William Southard, and the next year a large number of Southards and Johns migrated to the southeastern corner of what is now Maries County. In the late 1850s, Marcus John married Mary Ann Moreland, daughter of Thomas P. Moreland, who lived a mile up the Bourbeuse from Marcus' home, on land now owned by Kermit John. When the Civil War began, Marcus left his wife and two young sons in care of his sixteen year old first

Page 2 (history - Broadway Baptist Church)

cousin, Nathan Harrison John, and joined the Confederate Army. He was captured in battle in northeastern Arkansas, removed to the Union prison at Alton, Illinois, and very nearly succumbed to tuberculosis. His wife was finally able to negotiate his release. After his recovery, he and his wife became the parents of four more sons and a daughter.

In the mid-1890s a post office and store was established across the road to the east from Marcus John's home. Marcus' fifth son, Edward Lee John, was the first postmaster and selected the name Broadway for the post office. Edward L. John on June 28, 1889, married Ollie Travis, daughter of James Travis, who lived at Steens Prairie on the Dry Fork about three miles south of the present town of Belle. James Travis and other members of his family had, since the early 1870s, carried the mail twice weekly on a mule from Chamois on the Missouri River to St. James. This mail route served fifteen stores and post offices besides the terminal points.

In 1901 Edward L. John sold the store at Broadway to his brother, A.H. (Ham) John who also became postmaster. Ham John operated the store and post office until his death on May 14, 1913. Then his widow sold the store to Mark A. Moreland, who also became postmaster. In 1920 Mark Moreland married Elsie John, granddaughter of Marcus B. John, and the next year sold the store to John and Tom Biles, one of whom was appointed postmaster. Mrs. Elsie Moreland now resides on Parker Lane in St. James. She and her husband operated a store on Jefferson Street in St. James until his death.

Page 3 (history - Broadway Baptist Church)

The Biles brothers operated the store and post office at Broadway only a short time, when the store was closed out and the post office was discontinued, because a daily mail route from St. James was established to serve the area.

During the first quarter of this century, one Thomas Matthews operated a blacksmith shop at Broadway, just north of the store and post office across Highway 68.

Today the only remaining structure of the original Broadway community is the Broadway Baptist Church and cemetery. The store, post office, and blacksmith buildings have long since been razed, and Marcus B. John's home was destroyed by fire in the 1960s.

King's History of Maries County states that the Broadway Baptist Church was first occupied about 1904, but several descendants of Marcus B. John believe it was occupied several years before then. At any rate, one of the first Baptist churches in the area was known as Stony Point and was located south of the Old Star Schoolhouse, (now used as the meeting place of the Community Farm Club). The Hopewell congregation first met on the Thomas Moreland place, and parts of the building were later incorporated into the Star Schoolhouse where the congregation worshipped until the Broadway Church was established.

Marcus B. John donated the land for the Broadway Church and cemetery, and he, Jehu Southard, and Nathan Harrison John were largely responsible for its construction. Marcus John was a stonemason among other things, and the limestone blocks for the church's foundation were quarried across the Bourbeuse on the

Page 4 (history - Broadway Baptist Church)

Frank Carrington place (now owned by Doyle Gray) and dragged by mules to the building site. Mrs. Jewell Dillon, another granddaughter of Marcus B. John, remembers that her father, Chris John, called the church New Bethel, which was its name until the post office was established, and the church's name was changed to Broadway.

Services were held once a month in the beginning. Mrs. Elsie Moreland remembers playing the church organ for services from her 12th to 17th years, and her future husband, Mark Moreland, led the singing.

Inventions and progress made many rural communities obsolete, and Broadway was no exception, but today numerous residents of Vienna, Belle, St. James, and other surrounding communities are descendants of those early denizens of the Broadway community.



(Maries County)

Broadway Baptist Church

Township: Johnson (East Part)

Location: T.39N. - R.7W. - Sec. 17

Photograph: 1904

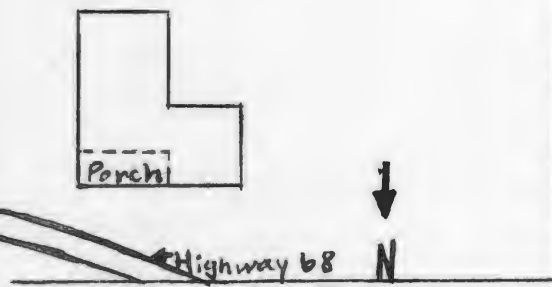

A very early photo of Broadway Baptist Church. The cemetery at right shows only two stones: Marcus B. and Mary Ann John and their only daughter, Lulu Cox.





Office of Historic Preservation, P.O. Box 176, Jefferson City, Missouri 65101

HISTORIC INVENTORY

1 No 185.		4 Present Name(s) Will Davault House	
2 County Maries		5 Other Name(s)	
3 Location of Negatives Meramec Regional Planning Commission			
6 Specific Location T. - 39N - R - 7W. - Sec. 21		16 Thematic Category	
		17 Date(s) or Period 1904	
7 City or Town If Rural, Township & Vicinity Township: Johnson (East Part)		18 Style or Design Queen Anne Victorian	
8 Site Plan with North Arrow 		19 Architect or Engineer	
		20 Contractor or Builder Will Davault	
		21 Original Use, if apparent Residence	
		22 Present Use Residence	
		23 Ownership Public <input type="checkbox"/> Private <input checked="" type="checkbox"/>	
		24 Owner's Name & Address, if known Mr. & Mrs. Richard Keene Rural Route St. James, MO	
9 Coordinates Lat _____ Long _____		25 Open to Public? Yes <input type="checkbox"/> No <input checked="" type="checkbox"/>	
Site <input type="checkbox"/> Building <input checked="" type="checkbox"/> Structure <input type="checkbox"/> Object <input type="checkbox"/>		26 Local Contact Person or Organization Richard Keene-St. James, Missouri	
11 On National Register? Yes <input type="checkbox"/> No <input checked="" type="checkbox"/>		27 Other Surveys in Which Included Unknown	
12 Is it Eligible? Yes <input checked="" type="checkbox"/> No <input type="checkbox"/>		37 Condition Interior good Exterior good	
13 Part of Estab Hist Dist? Yes <input type="checkbox"/> No <input checked="" type="checkbox"/>		38 Preservation Underway? Yes <input type="checkbox"/> No <input checked="" type="checkbox"/>	
14 District Potent'l? Yes <input type="checkbox"/> No <input checked="" type="checkbox"/>		39 Endangered? By What? Yes <input type="checkbox"/> No <input checked="" type="checkbox"/>	
15 Name of Established District		40 Visible from Public Road? Yes <input checked="" type="checkbox"/> No <input type="checkbox"/>	
		41 Distance from and Frontage on Road Frontage 150 ft.	
42 Further Description of Important Features The house is a fine example of a high gable Queen Anne Victorian structure with a center gable overlooking the gingerbread porch. Part of the original rock foundation has been replaced with cement. Part of the house was originally logs. They have been covered with clapboard siding. The roof is tin over wood shingles.			
43 History and Significance See attached history. (Pages 1 - 3)			
44 Description of Environment and Outbuildings The Will Davault Home is situated on a large lawn with several oaks surrounding it. It overlooks open meadows of grazing land in all directions. is located seven miles north of St. James on Highway 68. The property includes a barn, chicken house, a tool shed, and a granery on 120 acres of land.			
45 Sources of Information St. James Leader-Journal (Newspaper) Clarence Davault (Descendant)		46 Prepared by Robert Lacy	
		47 Organization Meramec Regional Planning Commission	
48 Date 11-7-80		49 Revision Date(s)	

***100 Years Old, But Still Living In Her
Own Home and Caring For Herself***



HOME FOR 70 YEARS

(MARIES COUNTY)

Will Davault House

Township: Johnson (East Part)

Location: T. 39N. - R. 7W.

Sec. 21

Bourbeuse Creek Vicinity

Still Home for Minnie DaVault



MINNIE DAVALT, who last week reached her 100th birthday, sits proudly by the artesian well which she and her son and family still depend upon for water.



NEEDING SOME REPAIR, perhaps, but still quite livable is the home of Minnie DaVault, who has lived in the same area for more than 100 years.



OLD FASHIONED, but effective lightning rod with weather vane attached is still firmly fitted to Minnie DaVault's home near St. James.

These photos were taken on the 100th birthday of Minnie Davault - June 25, 1974. She passed away one year later.

(MARIES COUNTY)

Will Davault House

Township: Johnson (East Part)

Location: T. 39N. - R. 7W.

Sec. 21

The Will Davault House
(History)

In the words of her son, Clarence Davault, "a lot of water has gone under the bridge" in the lifetime of Minnie Glenn Davault.

A few years ago Mrs. Davault was alive and well and celebrated her 100th birthday on June 25, 1974. She was born near Safe, Missouri in 1874. The youngest of 12 children, she survived long enough to become the oldest living member of her family.

Minnie Glenn lived at Belle, Missouri, for many years, married Marcus Southard, and they ran the Southard's General Store in Belle. From there she moved to the home place on the Big Bourbeuse, below Safe, Missouri.

Her second marriage was to Will Davault who was born on November 16, 1956 in Maries County, the son of a German immigrant. After they were married, they moved to the house where she lived for about 70 years.

The house was just a one-room log structure for the first eight years. Then Will Davault remodeled and built on an addition.

On that not too distant day when Minnie Davault celebrated her 100th birthday she was not far from the 80-acre plot of ground on the Bourbeuse Creek homesteaded by her parents many years ago. Her birthday was celebrated for three days in succession in order that there would not be too many people present or too much excitement on any one day.

As the youngest of 12 children, Mrs. Davault came from a long-lived family. Her mother, Rachel Jane Branstetter, lived to be 94 years and seven months of age, while her brother,

Page 2 (history - The Will Davault House)

Kaney Branstetter, lived to be 99.

She had three children of her own, the late Frank Southard of St. James, Missouri, Clarence Davault who with his wife lived near the family home, and Juanita Brown of St. Charles, Missouri. In addition, she had four step-children, 13 grandchildren, 12 great-grandchildren, and 11 great-great-grandchildren.

Will Davault passed away in 1924, and after his death Mrs. Davault lived alone for the last 50 years of her life and cared for herself.

The roof of her house is adorned with three antique lightning rods, one with a weather vane attached, and the yard boasts an artesian well which is still the only source of water on the place. The rope that pulls up the long cylindrical bucket (about six inches in diameter) slides over a well-worn wooden pulley, and the cedar posts which support the roof over the well are worm-eaten in such a fashion that they almost appear to have been carved.

The family has saved as a memento of the past a special birthday card that was received by Mrs. Davault on June 25, 1974. It states on the front in blue engraving, "The White House". Inside is a printed message also in blue, which reads, "Mrs. Nixon and I are delighted to join your family and friends in helping you celebrate this special day--your 100th birthday. May you always know the peace, joy, and contentment you so richly deserve." It was signed by Richard M. Nixon.

Mrs. Davault stayed active during her final years and was often seen sitting by her living room window staring at the distant horizon, perhaps reflecting on the past.

Page 3 (history - The Will Davault House)

She is remembered as a dignified and gracious person whose kindness touched many lives.

On June 23, 1975, Minnie Davault passed away just two days before her 101st birthday, a long and eventful life brought to a quiet end. She was laid to rest on the day that she would have been 101 years old.

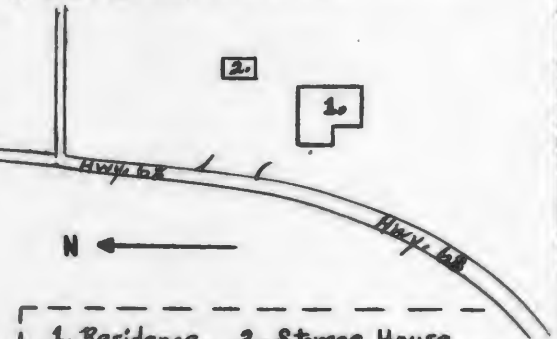
The house and land are now owned by Mr. and Mrs. Richard Keene who have plans for remodeling.





Office of Historic Preservation, P.O. Box 176, Jefferson City, Missouri 65101

HISTORIC INVENTORY

1 No 187		4 Present Name(s) William T. John House	
2 County Maries		5 Other Name(s)	
3 Location of Negatives Meramec Regional Planning Com.-Rolla, MO			
6 Specific Location T. 39N.-R. 7W.-Sec. 16		16 Thematic Category	
7 City or Town If Rural, Township & Vicinity Township: Johnson (East Part)		17 Date(s) or Period 1902	
8 Site Plan with North Arrow 		18 Style or Design Queen Anne Victorian	
9 Coordinates Lat Long		19 Architect or Engineer	
10 Site II Building <input checked="" type="checkbox"/> Structure II Object <input type="checkbox"/>		20 Contractor or Builder William T. John	
11 On National Register? Yes <input type="checkbox"/> No <input checked="" type="checkbox"/>		21 Original Use, if apparent Residence	
12 Is II Eligible? Yes <input type="checkbox"/> No <input type="checkbox"/>		22 Present Use Residence	
13 Part of Estab Hist Dist? Yes <input type="checkbox"/> No <input checked="" type="checkbox"/>		23 Ownership Public <input type="checkbox"/> Private <input checked="" type="checkbox"/>	
14 District Potent'l? Yes <input type="checkbox"/> No <input type="checkbox"/>		24 Owner's Name & Address, if known John Bobbitt Rural Route St. James, MO	
15 Name of Established District		25 Open to Public? Yes <input type="checkbox"/> No <input checked="" type="checkbox"/>	
42 Further Description of Important Features		26 Local Contact Person or Organization John Bobbitt - Rural Route - St. James, MO	
43 History and Significance		27 Other Surveys in Which Included Unknown	
44 Description of Environment and Outbuildings		28 No. of Stones 2	
45 Sources of Information		29 Basement? Yes <input type="checkbox"/> No <input checked="" type="checkbox"/>	
46 Prepared by		30 Foundation Material Limestone & Mortar	
47 Organization		31 Wall Construction Oak Studding	
48 Date		32 Roof Type & Material High Gable - Shingles	
49 Revision Date(s)		33 No. of Bays Front 5 Side 7	
		34 Wall Treatment Clapboard Siding	
		35 Plan Shape L-Shape	
		36 Changes (Explain in #42) See #42 Addition <input type="checkbox"/> Altered <input checked="" type="checkbox"/> Moved <input type="checkbox"/> Below:	
		37 Condition Interior Excellent Exterior Excellent	
		38 Preservation Underway? Yes <input type="checkbox"/> No <input checked="" type="checkbox"/>	
		39 Endangered? By What? Yes <input type="checkbox"/> No <input checked="" type="checkbox"/>	
		40 Visible from Public Road? Yes <input checked="" type="checkbox"/> No <input type="checkbox"/>	
		41 Distance from and Frontage on Road	

The William T. John house was constructed in the style of Queen Anne Victorian architecture. The gingerbread trim on the front and side porches is typical of the period; however, the high-pitched roof-line indicates a blend of the stick style of architecture as well. It is a two story structure and contains seven rooms. A living room, kitchen, master bedroom and bath are located on the first floor, and three bedrooms are located on the second floor. The large lawn borders on Hwy 68 N and is surrounded by large oak trees.

William T. John, the oldest son of Marcus John, the founder of the Broadway community was born on April 8, 1860 and died on November 28, 1936. He married Emma Baringer in 1886 and spent most of his married life on his farm where he built a victorian home in 1902, property that ajoined his father's home place. After the death of his wife he moved to St. James, where he made his home the remainder of his life. His daughter, Mrs. Mark Moreland, and his granddaughter, Mrs. Louise Sweet, are both residents of St. James.

The William T. John house is located eight miles north of St. James on Hwy 68 on three fenced acres. When the house was built in 1902, the land originally included 235 acres. The property is no longer a working farm, but it remains a picturesque setting. A storage building is located northeast of the residence.

45 Sources of Information

"History of Maries County" by Everett M. King (Ramfre Press, Cape Girardeau, MO, - 1963)

Interviews: Mrs Mark Moreland (Daughter of William T. John St. James)
Mrs. Louis Sweet (Granddaughter of William T. John)
St. James
John Bobbit (Present Owner) St. James, MO.

46 Prepared by
Robert Lacy

47 Organization
MRPC-Rolla, MO

48 Date
3-3-81

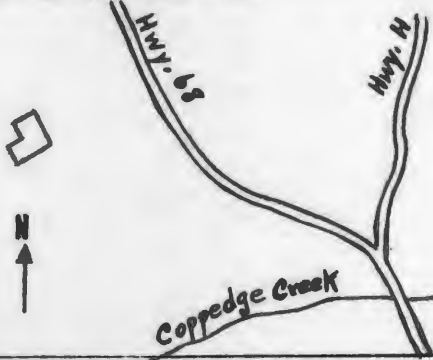
49 Revision Date(s)

Photo





HISTORIC INVENTORY

1 No		191	
2 County		4 Present Name(s)	
Maries		George H. Coppedge House	
3 Location of Negatives		5 Other Name(s)	
Meramec Regional Planning Commission		1833	
6 Specific Location		16. Thematic Category	
T. 39N. -R. 7W. -Sec. 34		17 Date(s) or Period	
		1833	
7 City or Town		18 Style or Design	
If Rural, Township & Vicinity		"I" House	
Township: Johnson (East Part)		19. Architect or Engineer	
8 Site Plan with North Arrow		20. Contractor or Builder	
		George H. Coppedge	
		21. Original Use, if apparent	
		Residence	
		22 Present Use	
		Vacant	
9 Coordinates		23 Ownership	
Lat		Public <input type="checkbox"/>	
Long		Private <input checked="" type="checkbox"/>	
UTM		24. Owner's Name & Address, if known	
		Noel Mizzell	
		St. James, Mo.	
10		25. Open to Public?	
Site <input type="checkbox"/>		Yes <input type="checkbox"/>	
Building <input checked="" type="checkbox"/>		No <input checked="" type="checkbox"/>	
Structure <input type="checkbox"/>		26. Local Contact Person or Organization	
Object <input type="checkbox"/>		Noel Mizzell-St. James, Missouri	
11 On National Register?		27. Other Surveys in Which Included	
Yes <input type="checkbox"/>			
No <input checked="" type="checkbox"/>			
12. Is it Eligible?			
Yes <input type="checkbox"/>			
No <input type="checkbox"/>			
13 Part of Estab Hist Dist?			
Yes <input type="checkbox"/>			
No <input checked="" type="checkbox"/>			
14. District Potent'l?			
Yes <input type="checkbox"/>			
No <input type="checkbox"/>			
15 Name of Established District		Unknown	
42 Further Description of Important Features		28. No. of Stories	
The Coppedge home was built as an "I" house, an early style of rural dwelling that originated in New England and then appeared in Indiana, Illinois, and Iowa, from where it derived its name. The style quickly spread throughout the country. The Coppedge house is a tall, shallow structure with end gables and a side chimney. It is two rooms in length, one room deep, and two full stories in height with a one-story appendage at the rear. (continued)		Two	
		29. Basement?	
		Yes <input type="checkbox"/>	
		No <input checked="" type="checkbox"/>	
		30. Foundation Material	
		Cut stone	
		31. Wall Construction	
		Logs & Limestone Mortar	
		32. Roof Type & Material	
		Medium Gable-Wood	
		33. No. of Bays	
		Shingles	
		Front 4 Side 5	
		34. Wall Treatment	
		Clapboard siding over logs	
		35. Plan Shape	
		L-shape	
		36. Changes (Explain in #42)	
		See Addition: # 42	
		Altered <input checked="" type="checkbox"/>	
		Moved <input type="checkbox"/>	
		Below:	
		37. Condition	
		Interior Deteriorated	
		Exterior Deteriorated	
		38. Preservation Underway?	
		Yes <input type="checkbox"/>	
		No <input checked="" type="checkbox"/>	
		39. Endangered? By What?	
		Yes <input checked="" type="checkbox"/>	
		No <input type="checkbox"/>	
		Time & Neglect	
		40. Visible from Public Road?	
		Yes <input checked="" type="checkbox"/>	
		No <input type="checkbox"/>	
		41. Distance from and Frontage on Road	
43 History and Significance		4. Present Name(s)	
George H. Coppedge entered the land in 1833 and built one of the first houses in what was to be called Maries County. In 1840 he established a woolen steam mill two miles away which was the first millsite in the region, after Paydown. The steam mill was later converted to a flour mill and was operated by the Coppedge family until 1864. The rural (Continued)		George Coppedge House	
44 Description of Environment and Outbuildings		5 Other Name(s)	
The Coppedge house is located in a large field near the junction of Highway H and Highway 68 six miles north of St. James, Mo. The land is now a part of the Noel Mizzell farm nearby. A stream that flows through the valley below the house still bears the name "Coppedge Creek."			
45 Sources of Information		46. Prepared by	
"History of Maries County" by Everett M. King (Ramfre Press, Cape Girardeau, Mo. 1963 (Continued)		Robert Lacy	
		47. Organization	
		Meramec Regional Planning Commission	
		48. Date	
		2/2/81	
		49 Revision Date(s)	
		Rolla Mo.	

Page 2 History Inventory - George H. Coppedge House

#42

The logs have been covered with clapboard siding, but the house has deteriorated from abandonment.

#43

community of Safe was at one time named "Coppedge Mill." The mill building is now in ruins.

#45

"History of Maries County" (Goodspeed Publishing Co., Baltimore, Maryland, 1889

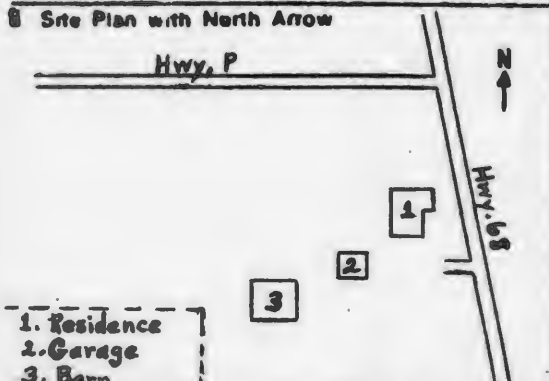
Interviews: Noel Mizzell - St. James, Mo.

Mrs. Raymond Lenox - Rural Route - St. James, Mo.



Office of Historic Preservation, P.O. Box 176, Jefferson City, Missouri 65101

HISTORIC INVENTORY

1 No 193		4 Present Name(s) Lawrence Kinkeade House	
County Maries		5 Other Name(s)	
3 Location of Negatives MRPC-Rolla, MO			
6 Specific Location T. 39N. - R. 7W. - Sec. 27		16 Thematic Category	
7 City or Town If Rural, Township & Vicinity Township: Johnson (East Part)		17 Date(s) or Period 1902	
8 Site Plan with North Arrow 		18 Style or Design Victorian	
		19 Architect or Engineer	
		20 Contractor or Builder Louis Bullock	
		21 Original Use, if apparent Residence	
		22 Present Use Residence	
9 Coordinates Lat Long		23 Ownership Public <input type="checkbox"/> Private <input checked="" type="checkbox"/>	
UTM		24 Owner's Name & Address, if known Althea Warner 4 Kathryn Drive St. James, MO	
Site <input type="checkbox"/> Building <input checked="" type="checkbox"/> Structure <input type="checkbox"/> Object <input type="checkbox"/>		25 Open to Public? Yes <input type="checkbox"/> No <input checked="" type="checkbox"/>	
11 On National Register? Yes <input type="checkbox"/> No <input checked="" type="checkbox"/>		26 Local Contact Person or Organization Lawrence Kinkeade - Rural Route St. James, MO	
12 Is it Eligible? Yes <input type="checkbox"/> No <input type="checkbox"/>		27 Other Surveys in Which Included Unknown	
13 Part of Estab. Hist. Dist.? Yes <input type="checkbox"/> No <input checked="" type="checkbox"/>		28 No. of Stories Two	
14 District Potent.? Yes <input type="checkbox"/> No <input type="checkbox"/>		29 Basement? Yes <input type="checkbox"/> No <input checked="" type="checkbox"/>	
15 Name of Established District		30 Foundation Material Cut Stone	
		31 Wall Construction Oak Studding Lumber Frame Work	
		32 Roof Type & Material Medium Gable - Iron Sheeting	
		33 No. of Bays Front 4 Side 4	
		34 Wall Treatment Drop Siding	
		35 Plan Shape L Shape	
		36 Changes (Explain in #42) See #42 Below	
		37 Condition Interior Excellent Exterior Excellent	
		38 Preservation Underway? Yes <input type="checkbox"/> No <input checked="" type="checkbox"/>	
		39 Endangered? By What? Yes <input type="checkbox"/> No <input checked="" type="checkbox"/>	
		40 Visible from Public Road? Yes <input checked="" type="checkbox"/> No <input type="checkbox"/>	
		41 Distance from and Frontage on Road	

- 42 Further Description of Important Features
In spite of its basically simple architectural details and its restraint in the use of textural variety and color, the Lawrence Kinkeade house is a very fine example of Victorian architecture. The irregularity of plan and mass, the use of multiple roofs, the angular design and the wide shadowy porch all contribute to the picturesque effect which was one of the primary goals. The interior has three rooms downstairs and three rooms upstairs. The staircase has been
(cont.)
- 43 History and Significance
The Lawrence Kinkeade House was built in 1902 by Louis Bullock, a well known farmer in Maries County. Louis was the son of James Bullock and Sarah Jane Harrison. He was born on July 15, 1869 and died on November 9, 1947. The house and farm is now owned by Althea Warner of St. James who has rented the property to Mr. and Mrs. Lawrence Kinkeade since 1950. Lawrence Kinkeade is now farming after retiring in 1969 from a career with the
(cont.)
- 44 Description of Environment and Outbuildings
The Lawrence Kinkeade house is located six miles north of St. James on Hwy. 68 just south of the junction of Hwy. P. The property continues to be a working farm and contains the one foundation of the High Grove Post Office, one of the earliest postal establishments in
(cont.)
- 45 Sources of Information
MARIES COUNTY ATLAS AND PLAT BOOK, Rockford Map Publishers, Inc. 1976
"History of Maries County" by Everett M. King (Ramfre Press, Cape Girardeau, MO - 1963)
Interviews: Lawrence Kinkeade - Rural Route - St. James, MO
- 46 Prepared by
Robert Lacy
- 47 Organization
M, R, P, C., - Rolla, MO,
- 48 Date
3/10/81
- 49 Revision Date(s)

Lawrence Kinkeade House

#42 continued....

moved from the living room to the kitchen where it has been enclosed.

#43 continued....

Missouri Farmers' Exchange in St. James. Bernice Kinkeade retired in 1978 after serving as executive secretary and bookkeeper of the St. James Schools for 42 years.

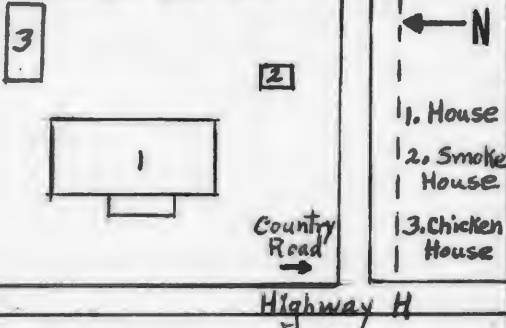

#44 continued...

in Maries County.



Office of Historic Preservation, P.O. Box 176, Jefferson City, Missouri 65101

HISTORIC INVENTORY

1 No 181.		4 Present Name(s) James H. Welch House	
2 County Maries		5 Other Name(s)	
3 Location of Negatives M.R.P.C.			
6 Specific Location T. 39N. - R. 7W. - Sec. 13		16 Thematic Category	
		17 Date(s) or Period 1896	
7 City or Town If Rural, Township & Vicinity Townships: Johnson (East Part)		18 Style or Design (Transitional) Queen Anne Victorian Style	
8 Site Plan with North Arrow 		19 Architect or Engineer	
		20 Contractor or Builder James H. Welch	
		21 Original Use, if apparent Residence	
		22 Present Use Abandoned	
		23 Ownership Public <input type="checkbox"/> Private <input checked="" type="checkbox"/>	
		24 Owner's Name & Address, if known James Johnson St. James, Missouri	
9 Coordinates Lat _____ Long _____		25 Open to Public? Yes <input type="checkbox"/> No <input checked="" type="checkbox"/>	
10 Site <input type="checkbox"/> Building <input checked="" type="checkbox"/> 11 On National Register? Yes <input type="checkbox"/> No <input checked="" type="checkbox"/>		26 Local Contact Person or Organization	
12 Is it Eligible? Yes <input checked="" type="checkbox"/> No <input type="checkbox"/> 13 Part of Estab. Hist. Dist? Yes <input type="checkbox"/> No <input checked="" type="checkbox"/>		27 Other Surveys in Which Included None	
14 District Potent? Yes <input type="checkbox"/> No <input checked="" type="checkbox"/>			
15 Name of Established District		28 No. of Stories 2	
		29 Basement? Yes <input type="checkbox"/> No <input checked="" type="checkbox"/>	
		30 Foundation Material Rock & Concrete	
		31 Wall Construction Lumber	
		32 Roof Type & Material Medium Gable-Galvanized Iron Sheet	
		33 No. of Bays Front _____ Side _____	
		34 Wall Treatment Weatherboard Siding	
		35 Plan Shape Rectangular	
		36 Changes (Explain in #42) Addition <input type="checkbox"/> Altered <input type="checkbox"/> Moved <input type="checkbox"/> None <input checked="" type="checkbox"/>	
		37 Condition Interior Poor Exterior Poor	
		38 Preservation Underway? Yes <input type="checkbox"/> No <input checked="" type="checkbox"/>	
		39 Endangered? By What? Weather <input checked="" type="checkbox"/> & Vandals <input type="checkbox"/> No <input type="checkbox"/>	
		40 Visible from Public Road? Yes <input checked="" type="checkbox"/> No <input type="checkbox"/>	
		41 Distance from and Distance Frontage on Road (28 ft) Frontage $\frac{1}{4}$ mile North & South. $\frac{3}{4}$ mi. East & West	
42 Further Description of Important Features This house consists of two large rooms downstairs separated by a long hallway running the length of the house from the front door to the back door. The stairway is located in the hall. There are three bedrooms upstairs; one large bedroom on the south side of the house; and separated by the hallway, two smaller ones on the north side.		 Photo <i>see inventory file</i>	
43 History and Significance See attached history. (Pages 1 - 4)			
44 Description of Environment and Outbuildings The James Welch House is situated on a large lawn overlooking 120 acres of grazing land in the valley below. There is a chicken house to the northeast rear of the main house, and a smokehouse south of that. The farm originally included a barn to the northeast of the (cont'd)			
45 Sources of Information Louie John Welch - Descendant (interview) Cecil Welch - Descendant (photos & interviews) History Book: "The House of Crider"- known descendants of Daniel Crider Senior (pioneer settler of Gasconade County, Mo.)		46 Prepared by Robert Lacy	
		47 Organization Meramec Regional Planning Commission	
		48 Date 11-10-80 49 Revision Date(s)	

#42 Cont'd.

of the main house and a log sheep house and a tool shed to the southeast. They have since been destroyed.

The James H. Welch House

A most impressive structure even in its abandonment is the house built by James H. Welch located two miles north of Safe, Missouri on Highway H.

The grandfather of James Welch came from Bledsoe County, Tennessee; settled briefly in Missouri; and finally relocated in Arkansas. During his brief stay in Missouri, he had his family with him which included a young son by the name of Marion Francis who had been born in 1840 in Tennessee. The images of the people and places that he saw in Missouri made a lasting impression on the boy, and one day he would return.

As a young adult, Marion Francis Welch left his family in Arkansas and relocated in Tennessee. When the Civil War began, he was 21 and joined the 5th Tennessee Volunteers in the Confederate Army. After the war was over, he was discharged in Louisiana. At this time, he returned to Missouri and married settling in Phelps County. It was there that a son was born by the name of James Henry Welch on March 21, 1868.

Three years later, in 1871, Marion Welch purchased land near Highgate, Missouri and settled his family there.

It was in this area that James H. Welch spent his childhood and as a young man met a young lady whom he was destined to marry. Her name was Charlotte Jane Crider. She was born in Gasconade County, Missouri on May 5, 1868. Spending her younger years in Gasconade County, she moved with her father's family to near St. James in Maries County and seems to have remained there

Page 2 (history - James H. Welch)

when her father relocated in Shannon County, Missouri.

On the 10th of April 1888, James Henry Welch was married to Charlotte Jane Crider. On their wedding day they began the journey on horseback to the home of Justice Jesse Scantlin. They chanced to meet Justice Scantlin along the way, so all dismounted from their horses and the marriage ceremony was performed by the side of the road under a large white oak tree.

Seven years later the couple was able to purchase 120 acres of land from Uriah Fisher for \$360 all in timber. Then he began the task of clearing the land, first enough to provide space for the house and yard; the remainder of the land was cleared during the following 18 months.

When the house was completed, it was a fine example of (transitional) Queen Anne Victorian architecture with a second story balcony overlooking the front lawn. It was here that Jim and Lottie Welch, as they were known, spent their entire married life; and their graceful home became the showplace of the area.

Seven children were born to the Welches; they were named William Bola, Henry Randolph, Loui John, Luther Ray, Zelphia Lora, and a son and a daughter that died in infancy.

Their son, Loui John Welch, who was born in Maries County on February 1, 1901, led a most interesting life. He married Pearle Louise Barr who was born in Christian County, Missouri, on January 11, 1902; however, she died on June 27, 1949. He was employed for many years by the Fred Harvey Eating House System that later came under the ownership of the Frisco Railroad, and he later

Page 3 (history - James H. Welch)

served as superintendent of dining cars for that organization. His executive duties required him to travel extensively throughout the country usually over 100,000 miles each year. Mr. Welch recently retired and now resides in St. James.

The daughter of James H. and Charlotte Welch by the name of Zelfhia Lora Welch was born in Maries County, Missouri on April 8, 1889. On February 7, 1911, she was married to Frederick Todd Davis. He was born in Ohio on January 11, 1882. For some years after their marriage, they made their home at Seattle, Washington in King County.

In 1929, Zelfhia (Welch) Davis separated from her husband and returned to the family home in Maries County. Her mother, Charlotte (Crider) Welch, died on December 20, 1928, just one year before Zelfhia returned to Missouri where she remained to run the family household. On October 2, 1939, Zelfhia's estranged husband, Frederick T. Davis, passed away and her father died on April 7, 1949.

At this time, Zelfhia was alone in the large house where she remained until the age of 84 when health problems forced her to move elsewhere for proper care. Her friends and neighbors in the area remember her as a kind, maiden aunt whose home often glowed with the warmth of oil lamps; the freshness of flowers; and the delicacy of lace curtains.

The house has been abandoned and unoccupied since November of 1975, but it is still a stately structure even in its weathered condition. In the twilight, it stands as an empty silhouette on a distant horizon - a remnant of a time long past.

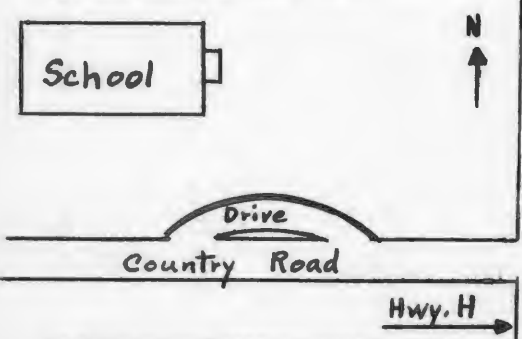

Page 4 (history - James H. Welch)

The property has fallen into new hands, and the future of this great house seems in doubt. The present owners are Mr. and Mr. Jim Johnson of St. James.



Office of Historic Preservation, P.O. Box 176, Jefferson City, Missouri 65101

HISTORIC INVENTORY

1 No 183.		4 Present Name(s) Safe School	
2 County Maries		5 Other Name(s)	
3 Location of Negatives Meramec Regional Planning Commission		Matlock School - High Grove School	
6 Specific Location T. 39N.-R. 7W.-Sec. 26		16 Thematic Category	
7 City or Town If Rural, Township & Vicinity		17 Date(s) or Period 1911	
8 Site Plan with North Arrow 		18 Style or Design Late Queen Anne Victorian	
		19 Architect or Engineer	
		20 Contractor or Builder George Washington Matlock	
		21 Original Use, if apparent School	
		22 Present Use Residence	
		23 Ownership Public <input checked="" type="checkbox"/> Private <input checked="" type="checkbox"/>	
9 Coordinates UTM Lat Long		24 Owner's Name & Address, if known Charles Nelson R.R. # 3 St. James, MO 65559	
10 Site <input checked="" type="checkbox"/> Building <input checked="" type="checkbox"/> Structure <input checked="" type="checkbox"/> Object <input checked="" type="checkbox"/>		25 Open to Public? Yes <input checked="" type="checkbox"/> No <input checked="" type="checkbox"/>	
11 On National Register? Yes <input checked="" type="checkbox"/> No <input checked="" type="checkbox"/>		26 Local Contact Person or Organization Charles Nelson St. James, MO	
12 Is it Eligible? Yes <input checked="" type="checkbox"/> No <input checked="" type="checkbox"/>		27 Other Surveys in Which Included None	
13 Part of Estab. Hist. Dist.? Yes <input checked="" type="checkbox"/> No <input checked="" type="checkbox"/>			
14 District Potent'l? Yes <input checked="" type="checkbox"/> No <input checked="" type="checkbox"/>			
15 Name of Established District		30 Foundation Material Concrete	
		31 Wall Construction Oak Studding	
		32 Roof Type & Material Shingles	
		33 No. of Bays Front 1 Side 6	
		34 Wall Treatment Clapboard Siding	
		35 Plan Shape Rectangular	
		36 Changes (Explain in #42) Addition <input checked="" type="checkbox"/> Altered <input checked="" type="checkbox"/> Moved <input checked="" type="checkbox"/>	
		37 Condition Interior Excellent Exterior Excellent	
		38 Preservation Underway? Yes <input checked="" type="checkbox"/> No <input checked="" type="checkbox"/>	
		39 Endangered? By What? Yes <input checked="" type="checkbox"/> No <input checked="" type="checkbox"/>	
		40 Visible from Public Road? Yes <input checked="" type="checkbox"/> No <input checked="" type="checkbox"/>	
		41 Distance from and Frontage on Road	
42 Further Description of Important Features The schoolhouse is a single-cell structure, with a large vestibule at the entrance. The building is rectangular in shape and has two encased chimneys located near each end gable. Since becoming a private residence, it has been divided into living quarters, but it has been altered tastefully. The building now contains two bedrooms downstairs, a living room, a kitchen, a utility room, and a bathroom. (cont'd)			
43 History and Significance See attached history. (pages 1 - 6)			
44 Description of Environment and Outbuildings The school building is located by the side of a county road just west of Highway H eight miles northeast of St. James, Missouri. The ground on which the structure sits is a flat stretch of land that gently rises above a valley of grazing land to the north and (cont'd)			
45 Sources of Information Personal Interviews: Mrs. Fred Copeland - St. James, MO Nellie M. Henchen - St. James, MO George Welch - St. James Charles Nelson - St. James (continued)		46 Prepared by Robert E. Lacy 47 Organization Meramec Regional Planning Commission 48 Date 1/19/81 49 Revision Date(s) MO	

(continued - Safe School)

42 continued ---

The large attic may be converted to bedrooms eventually. The vestibule is used as a den, but the original wainscoting remains.

44 continued ---

one to the south. The location also provides a view of the rural community of Safe. The schoolhouse has been maintained and is in excellent condition.

45 Reference Material: Deed and Abstract of Charles Nelson

The 1880 census of Maries County, Missouri

"History of St. James, Missouri" (Bicentennial History Book)

"Traces of Our Heritage" by Jean S. Bird (History Book)

"History of Maries County" by Everett M. King (History Book)

"The Good Years" by Alta (Copeland) Swafford (History Book)

Safe School
(History)

Eight miles northeast of St. James, Missouri in the southeastern corner of Maries County lies a region called Spanish Needles Prairie - a level stretch of land that rests high above the surrounding valleys and extends over three miles westward from Highway H. This plateau is located just south of the rural community of Safe.

The Safe schoolhouse sits by a county road just off Highway H on the eastern end of Spanish Needles Prairie, but the story of the Safe School doesn't begin there; instead its origin can be found three miles westward at the other end of the prairie where an isolated grove of trees hides fragments of a stone foundation. In this area a network of farmhouses had formed an unofficial community called High Grove in the mid 1800s.

During the time period from 1845 to the beginning of the Civil War, however, the state had something like a "road boom", at least on paper. The Missouri legislature laid out and approved state roads here, there, and everywhere, mostly in the latter part of the era.

In 1850 a state road was authorized by a session of the legislature to run from Spanish Prairie to Iberia, and William E. Hawkins of Crawford County, William Crismon of Osage County, and Samuel Farley of Miller County were appointed to lay it out. It was later joined to the Lanes Prairie - Erie road.

A new crop of roads brought an increase in population and a new crop of post offices. By the outbreak of the Civil War, ten

(continued Safe School)

post offices were flourishing in the present county. The one at the rural community of High Grove was established in what was then Crawford County on October 27, 1856, with Anthony K. Coppedge as postmaster. The region became part of Maries County by an act of the legislature in 1859.

By 1860 a public school was needed to serve the expanding population of both High Grove and the nearby community of Safe which was then named Coppedge Mill after George H. Coppedge the founder of both the community and the first industry in the area, around 1840. It was decided that one school could adequately serve both villages; so it was located three miles east of the High Grove Post Office on the opposite end of Spanish Needles Prairie and just south of Coppedge Mill or Safe.

The land for the school was donated by George Washington "Wash" Matlock whose heritage seems to have come from one of the Matlock branches in Virginia during the 1760s.

The 1880 census of Maries County, Missouri stated that G.W. Matlock was born in Tennessee and that his father and mother were born in Virginia. He was the son of one of Zachariah Matlock's daughters, and there is written documentation that George Washington "Wash" Matlock came from Tennessee into Missouri with the sons and grandchildren of Zachariah Matlock in 1839.

Wash has been described as about five feet eleven inches tall, medium size, blue eyes, and with dark brown hair.

In 1842 he married Sarah Copeland, daughter of the Reverend John Copeland whose first wife was a Sewell.

Wash Matlock owned a vast area of land, and a portion of it had many walnut trees on it, always a valuable asset even then. He

(continued Safe School)

farmed and raised sheep and cattle for a living; and delivered his goods to St. Louis by wagon.

The family had a loom and spinning wheel in their home. They dyed and spun wool and made all their clothing by hand. They owned a market where they sold their homemade jellies and jams along with fruit grown in the area. Bolts of goods handmade by the family were sold there as well as family-raised vegetables and sweet potatoes. It is believed that the stone foundations approximately one mile south of the location of the Safe store are the ruins of what was once the Matlock Market. There was once a chimney in a vacant field, less than a quarter of a mile west of the foundations. This was probably the Matlock home.

On June 19, 1860 Wash and Sarah Matlock deeded to the newly-formed school district five acres of land; and the first public schoolhouse was built that same year.

The land which the Matlocks had donated for the building had a spring on it; so the children had no problem getting plenty of fresh water. The spring flows abundantly to this day.

The first school was a one-room log house with a stick-laid chimney and the floor and benches were of split logs with the faces smoothed; and for a window one of the logs was cut and the opening covered with greased paper.

After the construction was completed, the new school was named High Grove after the nearest legal post office which was the trend of the day. However, the Civil War soon came along, and the operation of the High Grove Post Office was suspended on December 9, 1862, resulting in the school temporarily adopting the name Matlock after the donor of the land.

(continued Safe School)

When the war ended and the operation of the post office was re-established, the original name was reassigned to the school. The High Grove Post Office for a great many of the last years of its existence was at the N.P. Martin residence near the original site. It was finally closed December 31, 1909.

In 1882 the community north of the schoolhouse known as Coppedge Mill was informed by the United States Postal Service that the area was to be served by its own post office. Debate arose on whether to retain the name Coppedge Mill or to select another. The issue was settled when four old-timers sitting around the pot-bellied stove in the general store volunteered that the first letter of each of their surnames - Shinkle, Aufderheide, Fann and Essman - spelled the word "Safe".

When the postal service accepted the name, the Coppedge Mill community and the nearby High Grove School both became officially renamed "Safe", and so they have remained.

At this time it was felt that the school needed improvement; so it was enshrouded with a frame structure and altered somewhat, but it still remained a one-room building.

Many of the older residents of the area remember the remodeled building as having a blackboard across the back of the room. The room was furnished with desks that had double seats and in the middle a large pot-bellied heating stove connected to a center chimney. They also remember that the building was in much need of repairs - drafty windows and doors, worn, splintery floor.

In those days children could start to school at age four, five, eight, ten - or not at all. Rural schools of that time were subscription schools and depended on a sufficient number of parents

(continued Safe School)

signing up their children in order for the school terms to continue from year to year. School was usually in session at times when the children could best be spared from their farm duties; so the terms were short.

In 1911 the old schoolhouse was torn down and a new one was built. More than two generations had gone to school there.

The new schoolhouse was a late Queen Anne Victorian structure with six windows on each side. The interior was one large room with a large vestibule at the entrance and two encased chimneys located near each end of the building which allowed for two heating stoves.

The Safe School continued to thrive during the first half of the 1900s and offered the first hot-lunch program in the county and the first successful parent-teacher organization in the area. However, time and circumstances brought changes; low enrollment finally made it impractical to continue its operation; and in 1956 the school was closed and consolidated with the St. James School District.

The building was sold to private ownership and is presently owned by Charles Nelson. Since becoming a private residence, it has been divided into living quarters, but it has been altered tastefully. A traditional environment has been maintained throughout; the vestibule is still at the entrance, and the original wainscoting remains.

Today all that remains of the High Grove Post Office is a few stones of the foundation hidden by a grove of trees.

And what about the Spanish Needles Prairie? It is much the same as it once was; the yellow wild flowers that grow in abundance throughout the region continue to bloom every September creating a rural scene of beauty and peace as they have every autumn for over

(Continued Safe School)

one hundred and fifty years since the early settlers first arrived and named the prairie after the "Spanish Needles" that grow there.



Office of Historic Preservation, P.O. Box 176, Jefferson City, Missouri 65101
HISTORIC INVENTORY

1 No 184.		4 Present Name(s) <div style="text-align: right;">☐</div>	
2 County Maries		5 Other Name(s)	
3 Location of Negatives Meramec Regional Planning Commission			
6 Specific Location T. 39N - R. 7 W- Sec. 23		16 Thematic Category	
		17 Date(s) or Period Constructed in 1860	
7 City or Town If Rural, Township & Vicinity Township: Johnson (East Part) Safe		18 Style or Design Federal	
8 Site Plan with North Arrow		19 Architect or Engineer	
		20 Contractor or Builder Henry Essman	
		21 Original Use, if apparent General Store & Post Office	
		22 Present Use In ruins	
		23 Ownership Lloyd Paxton Public <input type="checkbox"/> Private <input checked="" type="checkbox"/>	
		24 Owner's Name & Address, if known Lloyd Paxton Sedalia, Missouri	
9 Coordinates UTM Lat Long		25 Open to Public? Yes <input checked="" type="checkbox"/> No <input type="checkbox"/>	
Site <input type="checkbox"/> Building <input checked="" type="checkbox"/> Structure <input type="checkbox"/> Object <input type="checkbox"/>		26 Local Contact Person or Organization John Maxwell, Rural Route, St. James, Missouri	
11 On National Register? Yes <input type="checkbox"/> No <input checked="" type="checkbox"/>		27 Other Surveys in Which Included None	
12 Is Eligible? Yes <input type="checkbox"/> No <input type="checkbox"/>			
13 Part of Estab Hist Dist? Yes <input type="checkbox"/> No <input type="checkbox"/>		28 No. of Stories 2½	
14 District Potent'l? Yes <input type="checkbox"/> No <input type="checkbox"/>		29 Basement? Yes <input type="checkbox"/> No <input checked="" type="checkbox"/>	
15 Name of Established District		30 Foundation Material Stone	
		31 Wall Construction Oak Studding	
		32 Roof Type & Material gable-tin over wood shingles	
		33 No. of Bays Front 12 Side 4	
		34 Wall Treatment clapboard siding	
		35 Plan Shape	
		36 Changes (Explain in #42) Addition <input checked="" type="checkbox"/> Altered <input type="checkbox"/> Moved <input type="checkbox"/>	
		37 Condition Interior ruined by fire Exterior ruined by fire	
		38 Preservation Underway? Yes <input type="checkbox"/> No <input checked="" type="checkbox"/>	
		39 Endangered? By What? Yes <input checked="" type="checkbox"/> No <input type="checkbox"/> weather	
		40 Visible from Public Road? Yes <input checked="" type="checkbox"/> No <input type="checkbox"/>	
		41 Distance from and Frontage on Road	
42 Further Description of Important Features Pre-Civil War structure of the mid-federal period with a typical low-gable roof. The largest room in the building was occupied by the general store with a wareroom to the rear. A room used as an office was accessible through a door to the left of the main entrance. The upstairs was divided into several rooms; half of them were used for residence, and the other half as classrooms for a school. In 1937 a storage room was added to the right side of the building thereby (cont'd)		Photo 	
43 History and Significance See attached history.			
44 Description of Environment and Outbuildings The building was constructed on a hillside in the middle of a clearing on the north side of square parking area located next to the main road which is now Highway H. To the west of the square was a private home which is still occupied while to the south directly (cont'd)			
45 Sources of Information St. James Leader-Journal (Archives) "History of St. James, Mo." (Textbook) (continued)		46 Prepared by Robert Lacy	
		47 Organization Meramec Regional Planning Commission	
		48 Date 11-17-80 49 Revision Date(s)	

(continued - Safe General Store)

43 continued ---

centering the main entrance and porch.

44 continued ---

across from the General Store was the location of the village blacksmith shop which is no longer standing. Across from the main square on the east side of Highway H was the site of Coppedge Mill. It was a steam powered woolen mill; then it became a flour mill, but nothing remains of the building today. To the immediate right of the General Store a parking garage was constructed in the 1930s which still remains. The store building itself was badly damaged by fire on August 4, 1973 and only the ruins remain. Although the General Store was the focal point of the village, many houses are located throughout the immediate area comprising the community of "Safe".

45 continued ---

"Traces of Our Heritage" by Jean S. Bird (Book)

"History of Maries County" by Everett M. King

Interviews With:

Woodrow Mosher

Carmelette Mosher

Donald Copeland

Wanda Copeland

(All of St. James, Missouri)

Safe General Store
(History)

In 1882 the community northeast of St. James known as Coppedge Mill was informed by the United State Postal Service that the area was to be served by its own post office. Debate arose on whether to retain the name Coppedge Mill or to select another. The issue was settled when four old-timers sitting around the pot-bellied stove in the general store volunteered that the first letter of each of their surnames - Shinkle, Aufderheide, Fann, and Essman spelled the word "Safe". When the postal service accepted the name, residents boasted that they lived in the only "safe" place in America. The postmaster patiently handstamped postcards and envelopes sent in by collectors and hobbyists. The Safe postmark appeared at one time in a Saturday Evening Post feature.

Besides the general store, the Safe community had a two-room schoolhouse, a rarity for the times; a canning factory for processing locally-grown tomatoes; and, until 1961, a blacksmith shop, where neighborhood youngsters found a realistic appreciation of "The Village Blacksmith" which they had memorized in school.

Predating the other community buildings in Safe was Coppedge's Steam Mill which was built and operated by members of the Coppedge family until 1864. It was one of the earliest mill sites in the county; first as a woolen mill; then a flour mill. That enterprise was the reason the Safe community was originally named Coppedge Mill and the building was located across from the general store.

Many fights took place at Coppedge's Mill to see who was

Page 2 (history - Safe General Store)

the better man. These were frontier people who indulged in primitive frontier pastimes. It was a rough and tumble society. The fight would be matched a few days ahead of time. Each fighter selected a second who was also a good fighter. The seconds were armed, usually with bowie knives.

On the day of the battle, each second took his principal to a spot where he made ready. The principal was stripped to his waist; his hair cut short; his body and head greased; and he was informed of any flaws in his opponent's technique. The seconds gave the word for the fight to begin. Rounds and rules were unheard of. Each man did his best until one of them said that he was licked, or his second said it for him. The seconds used their knives to enforce fair play for their principal. You can understand why it was important to carefully select your second!

The Safe store building was constructed prior to the Civil War in 1860. The oldest traced owner of the store was Henry Essman, who, years later, sold it to his son Herman Essman. According to an old obituary which Mr. and Mrs. Woodrow Mosher have, the property was eventually sold again in February of 1901 to Ed Langenburg. Langenburg was joined by Charles E. Biles in 1909. For a period of time, around 1914, Charles and his twin brothers Tom and John Biles owned and operated the store at Safe and also the store at Highgate.

Charles left in 1916 and returned to the store in 1926. Mrs. Woodrow Mosher, daughter of Charles Biles, remembers that this period of time had some changes.

The Job High School, consisting of grades 9 and 10 only,

Page 3 (history - Safe General Store)

was begun upstairs over the store. This was in use during two school years; 1925-26 and 1926-27. Mrs. Mosher remembers that her family moved into half of the upstairs at that time, making it possible for the other half to house the school. The school was taught by Buell Skouby, who now resides in Salem.

Either a representative or a senator Job was responsible for getting the bill passed so that these two year high schools could be started and state supported. According to Louis Donati, former superintendent of the St. James schools, all those two-year schools were known as Job schools.

In 1928 the Charles Biles family moved away. Mr. Frank Arnold became the new owner.

Chrissie C. Copeland purchased the store from Mr. Arnold and owned the store and property for seven years until his son Donald Copeland bought it in 1939. Donald and his wife moved into the store building in 1936 and began operating the store and post office in 1937. Mr. and Mrs. Copeland lived there for 15 years before moving to a nearby residence and then recently to St. James, Missouri.

While operating the post office, Mrs. Copeland said that she found postal records dating back to 1880.

Safe has been a thriving community for over a hundred and forty years. The annual horse shows and races at the Magnusson farm were exciting events. The annual Safe Community Fair attracted crowds from the area until its discontinuance in 1958; however, time and circumstances brought other changes; low enrollment made it impractical to continue operation of the community school - a

Page 4 (history - Safe General Store)

a school which offered the first hot lunch program in the county and the first successful parent-teacher organization in the area. Also, in 1958, the active and productive 4-H Club, was disbanded, and after 66 years of operation, the Safe Post Office met the fate of hundreds of other 4th-class post offices to be closed by the postal service. Postmasters at Safe included: Charles Biles, Tom Biles, Mrs. Rose Arnold, C.C. Copeland, and Donald Copeland.

The general store which housed the post office closed in 1966, and the building and property was sold to its present owner, Lloyd Paxton of Sedalia, in 1973.

On a Saturday evening, August 4, 1973, the old store building was virtually destroyed by fire, leaving only memories where once a bustling part of daily living pulsed to the beat of a vibrant community. Today, only the ruins are there - ruins that are the symbolic remains of the last commercial building of Safe, Missouri; a structure that was not only the focal point of the community but was also a landmark of the area.

Even though Safe served an area of productive farms, and since 1941, had been supplied with electrical power through Rural Electrical, as well as with farm-to-market roads, the population continued to decline. Young people, leaving for military service, education, or jobs, rarely returned to make their homes in Maries County.

The names of Shinkle, Aufderheide, Fann and Essman are no longer heard, but descendants of other early families remain in the area: Copeland, Southard, Biles, Dillon, Mizell, Underwood,

Page 5 (history - Safe General Store)

and Welch. The Dillon Cementery, a plot of ground on what was once called Spanish Needles Prairie, was given to the community by a Mr. John Dillon. Although the early handwritten deeds give no clue to the "why and wherefore", the markers show that early settlers have rested there for more than a hundred years.

Nineteen eighty-one sees circumstances reversing, but the traditional rural environment is not a part of that change. Farms are being subdivided to make way for modern housing. A hard-surface road, Highway H, connects the area with neighboring towns. Modern conveniences are accepted as a way of life. The past spartan luxury of country life in Safe, Missouri is rapidly being swept away by time and change.



(Maries County)

Safe General Store

Township: Johnson (East Part) - Safe

Location: T.39N. - R.7W. - Sec. 23

Photograph: 1890



Office of Historic Preservation, P.O. Box 176, Jefferson City, Missouri 65101

HISTORIC INVENTORY

1. No. 188		4. Present Name(s) Coppedge Mill Ruins		2. County Maries		5. Other Name(s)		3. Location of Negatives MRPC - Rolla, MO	
6. Specific Location T.39N.-R.7W.-Sec.23		16. Thematic Category		28. No. of Stories 2 1/2		29. Basement? Yes <input type="checkbox"/> No <input checked="" type="checkbox"/>		30. Foundation Material Cut Stone	
7. City or Town if Rural, Township & Vicinity Township: Johnson (East Part)		17. Date(s) or Period 1840		31. Wall Construction Oak Studding		32. Roof Type & Material Low Gable-Wood Shingles		33. No. of Bays Front 6 Side 2	
8. Site Plan with North Arrow		18. Style or Design Utilitarian (Industrial)		34. Wall Treatment Clapboard Siding		35. Plan Shape L-Shape		36. Changes See Addition (Explain in #42) #42 Below Moved	
9. Coordinates UTM		19. Architect or Engineer		37. Condition Interior In Ruins Exterior In Ruins		38. Preservation Underway? Yes <input type="checkbox"/> No <input checked="" type="checkbox"/>		39. Endangered? By What? Yes <input checked="" type="checkbox"/> No <input type="checkbox"/>	
10. Site Plan with North Arrow		20. Contractor or Builder George H. Coppedge		40. Visible from Public Road? Yes <input checked="" type="checkbox"/> No <input type="checkbox"/>		41. Distance from and Frontage on Road		42. Further Description of Important Features	
11. On National Register? Yes <input type="checkbox"/> No <input checked="" type="checkbox"/>		21. Original Use, if apparent Wooden Mill		43. History and Significance		44. Description of Environment and Outbuildings		45. Sources of Information	
12. Is It Eligible? Yes <input type="checkbox"/> No <input type="checkbox"/>		22. Present Use (In Ruins)		46. Prepared by Robert Lacy		47. Organization MRPC- Rolla, MO		48. Date 3/9/81	
13. Part of Estab. Hist. Dist.? Yes <input type="checkbox"/> No <input checked="" type="checkbox"/>		23. Ownership Public <input type="checkbox"/> Private <input checked="" type="checkbox"/>		49. Revisio		50. Other Name(s)		51. Other Name(s)	
14. District Potent'l? Yes <input type="checkbox"/> No <input type="checkbox"/>		24. Owner's Name & Address, if known John H. Murer, Jr. Rural Route St. James, Mo.		52. Other Name(s)		53. Other Name(s)		54. Other Name(s)	
15. Name of Established District		25. Open to Public? Yes <input type="checkbox"/> No <input checked="" type="checkbox"/>		55. Other Name(s)		56. Other Name(s)		57. Other Name(s)	
16. Name of Established District		26. Local Contact Person or Organization John H. Meurer, Jr. - St. James,		58. Other Name(s)		59. Other Name(s)		60. Other Name(s)	
17. Name of Established District		27. Other Surveys in Which Included MO		61. Other Name(s)		62. Other Name(s)		63. Other Name(s)	
18. Name of Established District		28. Other Surveys in Which Included Unknown		64. Other Name(s)		65. Other Name(s)		66. Other Name(s)	
19. Name of Established District		29. Other Surveys in Which Included Unknown		67. Other Name(s)		68. Other Name(s)		69. Other Name(s)	
20. Name of Established District		30. Other Surveys in Which Included Unknown		70. Other Name(s)		71. Other Name(s)		72. Other Name(s)	
21. Name of Established District		31. Other Surveys in Which Included Unknown		73. Other Name(s)		74. Other Name(s)		75. Other Name(s)	
22. Name of Established District		32. Other Surveys in Which Included Unknown		76. Other Name(s)		77. Other Name(s)		78. Other Name(s)	
23. Name of Established District		33. Other Surveys in Which Included Unknown		79. Other Name(s)		80. Other Name(s)		81. Other Name(s)	
24. Name of Established District		34. Other Surveys in Which Included Unknown		82. Other Name(s)		83. Other Name(s)		84. Other Name(s)	
25. Name of Established District		35. Other Surveys in Which Included Unknown		85. Other Name(s)		86. Other Name(s)		87. Other Name(s)	
26. Name of Established District		36. Other Surveys in Which Included Unknown		88. Other Name(s)		89. Other Name(s)		90. Other Name(s)	
27. Name of Established District		37. Other Surveys in Which Included Unknown		91. Other Name(s)		92. Other Name(s)		93. Other Name(s)	
28. Name of Established District		38. Other Surveys in Which Included Unknown		94. Other Name(s)		95. Other Name(s)		96. Other Name(s)	
29. Name of Established District		39. Other Surveys in Which Included Unknown		97. Other Name(s)		98. Other Name(s)		99. Other Name(s)	
30. Name of Established District		40. Other Surveys in Which Included Unknown		100. Other Name(s)		101. Other Name(s)		102. Other Name(s)	

(MARIES COUNTY)

Coppedge Mill

Township: Johnson (East Part)-Safe

Location: T. 39N. - R. 7W. - Sec. 23

COPPEDGE MILL

The name of the community was changed to Safe, Missouri. The mill was across from the Safe Store. It was first a woolen mill; then it became a flour mill.

Artist
© Jean L. Bird
6-14-198

Sketched from
Photo-Courtesy of
Betty Hughes

Coppedge Mill - Safe, Mo.

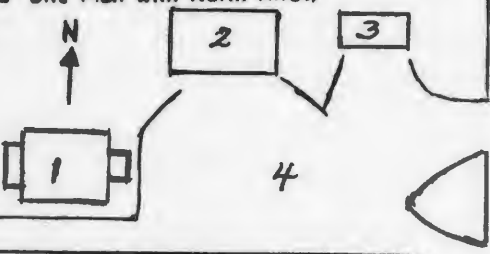
Coppedge Mill was a community named after the mill that was established in 1840 by George H. Coppedge. The name of the community was changed to Safe, Mo. when the post office was established in the General Store in 1882. The mill was across from the Safe store. It was first a woolen mill; then it became a flour mill.

Township: Johnson (East Part) Safe
Location: T. 39N. - R. 7W. - Sec. 23
(Photograph: About 1860)





Office of Historic Preservation, P.O. Box 176, Jefferson City, Missouri 65101
HISTORIC INVENTORY

1 No 189		4 Present Name(s) John Maxwell House	
2 County Maries		5 Other Name(s) Grover C. Mosher House Cragle House	
3 Location of Negatives Meramec Regional Planning Commission		Rolla, MO	
6 Specific Location T. 39N. - R. 7W. - Sec. 23		16 Thematic Category	
7 City or Town If Rural, Township & Vicinity Township: (Safe) Johnson (East Part)		17 Date(s) or Period About 1885	
8 Site Plan with North Arrow 		18 Style or Design Queen Anne Victorian	
9 Coordinates Lat Long		19 Architect or Engineer	
10 UTM		20 Contractor or Builder Herman Essman	
11 On National Register? Yes <input type="checkbox"/> No <input checked="" type="checkbox"/>		21 Original Use, if apparent Residence	
12 Is Eligible? Yes <input type="checkbox"/> No <input type="checkbox"/>		22 Present Use Residence	
13 Part of Estab Hist Dist? Yes <input type="checkbox"/> No <input checked="" type="checkbox"/>		23 Ownership Public <input type="checkbox"/> Private <input checked="" type="checkbox"/>	
14 District Potent'l? Yes <input type="checkbox"/> No <input type="checkbox"/>		24 Owner's Name & Address, if known John Maxwell Rural Route, St. James, MO	
15 Name of Established District		25 Open to Public? Yes <input type="checkbox"/> No <input checked="" type="checkbox"/>	
42 Further Description of Important Features The John Maxwell House is a two-story Victorian structure dating from 1885. However, the medium gable roof line implies a Federal period influence. The front porch has been altered slightly and an enclosed back porch has been added. The interior is similiar to the original floor plan with the exception of the stairway which has been re-located from the back room on the north side of the house to the front entrance.		26 Local Contact Person or Organization John Maxwell, St. James, MO	
43 History and Significance The John Maxwell house was built as a residence in 1885 when Herman Essman acquired the Safe General Store from his father Henry Essman. The Essmans lived in the house until 1905 when it was sold to a family by the name of Cragle. In 1917 the property was acquired by Grover C. Mosher, the son of Sterling Price Mosher and Louisa Jane (Hart) Mosher. Grover Mosher was a rural mail carrier and lived at Safe most of his life. He had two sons by the name of Henry and Woodrow who became prominent citizens of		27 Other Surveys in Which Included Unknown	
44 Description of Environment and Outbuildings The John Maxwell House is located on the west side of spacious parking square that is located at the center of the rural community of Safe, MO. Two buildings that are located northeast of the house are associated with the property. One is a double garage, (CONTINUED)		28 No. of Stories Two	
45 Sources of Information Interviews with the following descendantts from Maries County (all residents of St. James:) Loui Welch, Mrs. Joseph M. Disser Donald Copeland, Vinita Mosher Carmelette Mosher, Wanda Copeland, St. James Leader - Journal (Newspaper) - August 8, 1973		29 Basement? Yes <input checked="" type="checkbox"/> No <input type="checkbox"/> Partial Basement	
		30 Foundation Material Rock	
		31 Wall Construction Wood Studding & Plaster	
		32 Roof Type & Material Lathe Originally: Wood Shingles Now: shingles	
		33 No. of Bays Front 5 Side 7	
		34 Wall Treatment Clapboard Siding	
		35 Plan Shape Rectangular	
		36 Changes See Addition <input type="checkbox"/> Altered <input checked="" type="checkbox"/> Moved <input type="checkbox"/> (Explain in #42) #42 Below	
		37 Condition Interior Excellent Exterior Excellent	
		38 Preservation Underway? Yes <input type="checkbox"/> No <input checked="" type="checkbox"/>	
		39 Endangered? By What? Yes <input type="checkbox"/> No <input checked="" type="checkbox"/>	
		40 Visible from Public Road? Yes <input checked="" type="checkbox"/> No <input type="checkbox"/>	
		41 Distance from and Frontage on Road 300 ft. from Hwy. H	
		46. Prepared by Robert E. Lacy	
		47 Organization MRPC - Rolla, MO	
		48 Date 11-20-80	
		49 Revision Date(s)	

(Continued - John Maxwell House)

#43 continued....

St. James, Missouri.

Henry Mosher married Vinita Hoffmeister, and Woodrow Mosher married Carmelette Biles.

The Mosher house at Safe is now owned by a retired couple, Mr. and Mrs. John Maxwell.

#44 continued....

and the other one is the ruins of the Safe General Store which was destroyed by fire on August 4, 1973.

#45 continued....

Woodrow Mosher, Henry Mosher





Office of Historic Preservation, P.O. Box 176, Jefferson City, Missouri 65101

HISTORIC INVENTORY

190 County: Maries		4 Present Name(s): Christopher Copeland House		1 No	
3 Location of Negatives: MRPC - Rolla, MO		5 Other Name(s): Joseph Disser House			2 County
6 Specific Location: T.39N.-R.7W.-Sec. 23		16 Thematic Category: 17 Date(s) or Period: 1915			
7 City or Town: Johnson (East Part) 8 Site Plan with North Arrow: <div style="display: flex; align-items: center;"> <div style="border: 1px solid black; padding: 5px; margin: 5px;">2</div> <div style="border: 1px solid black; padding: 5px; margin: 5px;">1</div> <div style="margin-left: 20px;"> Country Lane Hwy. H </div> </div>		18 Style or Design: Neoclassical Revival 19 Architect or Engineer: 20 Contractor or Builder: Christoper Copeland 21. Original Use, if apparent: Residence 22 Present Use: Residence 23 Ownership: Public <input type="checkbox"/> Private <input checked="" type="checkbox"/>		30. Foundation Material: Stone 31. Wall Construction: Lumber 32. Roof Type & Material: High Gable - Asphalt 33. No. of Bays Shingles: Front 6 Side 4	
9 Coordinates: UTM 10 Site: Building X: Structure: Object:		24. Owner's Name & Address, if known: Joseph M. Disser Rural Route St. James, Missouri 25. Open to Public? Yes <input type="checkbox"/> No <input checked="" type="checkbox"/>		4 Present Name(s)	
11 On National Register? Yes <input type="checkbox"/> No <input checked="" type="checkbox"/> 12 Is It Eligible? Yes <input type="checkbox"/> No <input type="checkbox"/>		26. Local Contact Person or Organization: Joseph M. Disser- Rural Route St. James, MO 27. Other Surveys in Which Included: Unknown			34. Wall Treatment: Clapboard 35. Plan Shape: Rectangular 36. Changes (Explain in #42) Below: Addition <input type="checkbox"/> Altered <input checked="" type="checkbox"/> Moved <input type="checkbox"/>
13 Part of Estab. Hist. Dist? Yes <input type="checkbox"/> No <input checked="" type="checkbox"/> 14. District Potent'l? Yes <input type="checkbox"/> No <input type="checkbox"/>		37. Condition: Interior: Excellent Exterior: Excellent 38. Preservation Underway? Yes <input type="checkbox"/> No <input checked="" type="checkbox"/>			
15 Name of Established District:		39. Endangered? By What? Yes <input type="checkbox"/> No <input checked="" type="checkbox"/>		5 Other Name(s)	
40. Visible from Public Road? Yes <input checked="" type="checkbox"/> No <input type="checkbox"/>		41. Distance from and Frontage on Road:			
42 Further Description of Important Features: Despite modifications, the style of this house is still identifiable as Neoclassical Revival with Federal influence. Constructed in 1915, it is an interesting example of the stylistic mixture possible and desirable in the early 1900's. The exterior has been modernized, but the front of the building maintains the traditional Federal design of double doors, each flanked by a single window. The interior consists of two pairs of back-to-back rooms with an identical floor		Photo			
43 History and Significance: This land was homesteaded by John Copeland who was born in Tennessee on March 4, 1795 and was approaching middle age when he came to this region. The original home place no longer remains, but the present house was built in 1915 by his grandson Christopher C. Copeland. Christopher Copeland operated the Safe General Store from 1932 until 1939 when he sold it to his son, Donald Copeland. The store closed in 1966, and Don and Wanda Copeland are now		(cont.)		5 Other Name(s)	
44 Description of Environment and Outbuildings: The Copeland house is located at the end of a country lane just west of Highway H, eight miles northeast of St. James, Missouri. The farm rests on a hill overlooking a deep valley to the south, west and north. The location also provides a view of the rural community of		(cont.)			
45 Sources of Information: "Maries County Atlas & Plant Book," Rockford Map Publishers, Inc., 1976 "History of Maries Country" By Everett M. King (Ramfre Press, Cape Girardeau, Missouri - 1963) (Cont.)		46. Prepared by: Robert Lacy 47. Organization: MRPC - Rolla, MO 48. Date: 3/4/81 49. Revision Date(s):			

Christopher Copeland House

#42 continued....

plan upstairs. An enclosed stairway rises from the dining room in the rear of the house.

#43 continued....

residents of St. James. The Christopher Copeland house is now owned by Mr. & Mrs. Joseph M. Disser.

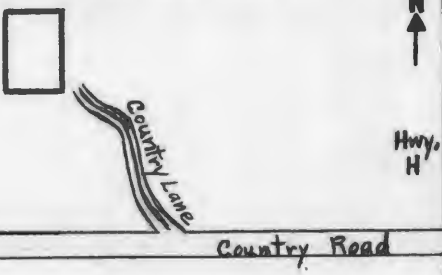
#45 continued....

Interviews: Doris Disser - Rural Route - St. James, Missouri
Donald Copeland - St. James, Missouri
Wanda Copeland - St. James, Missouri



Office of Historic Preservation, P.O. Box 176, Jefferson City, Missouri 65101
HISTORIC INVENTORY

MS-45-001-214

1 No 192		4 Present Name(s) Safe Community Building	
2 County Maries		5 Other Name(s)	
3 Location of Negatives MRPC - Rolla, MO			
6 Specific Location T.39N.-R.7W.-Sec. 26		16 Thematic Category	
7 City or Town If Rural, Township & Vicinity Township: Johnson (East Part)		17 Date(s) or Period 1920	
		18 Style or Design Utilitarian: Civic	
8 Site Plan with North Arrow 		19 Architect or Engineer	
		20 Contractor or Builder Captain Tom Edwards	
9 Coordinates UTM Lat Long		21 Original Use, if apparent Community Meeting House	
		22 Present Use Community Meeting House	
10 Site II Building X I Structure I I Object I I		23 Ownership Public X Private I I	
		24 Owner's Name & Address, if known Safe Community Fair-grounds Association St. James, Missouri	
11 On National Register? Yes I I No X		25 Open to Public? Yes I I No X I	
12 Is II Eligible? Yes I I No I I		26 Local Contact Person or Organization Donald Copeland - St. James, MO	
13 Part of Estab Hist Dist? Yes I I No X I		27 Other Surveys in Which Included Unknown	
14 District Potent'I? Yes I I No I I		28 No of Stories one	
15 Name of Established District		29 Basement? Yes I I No X	
42 Further Description of Important Features The meeting house is of a Utilitarian design with a medium-gable roof, oak framework, and clapboard siding. The floor plan is rectangular, consisting of one large room at ground level. The east side of the building has a center door flanked on each side by three windows, two of them shuttered. There are two single doors at each end of the building.		30 Foundation Material Concrete	
		31 Wall Construction Oak Studding	
43 History and Significance The Safe Community Building was built in 1920 under the supervision of a blind architect by the name of Captain Tom Edwards, a retired military officer. He is well remembered by the older citizens of the area as an exuberant character often seen speeding over the country roads in a Model-T car, determined to drive but requiring assistance in steering from a companion;		32 Roof Type & Material Medium Gable-Tin Roof	
		33 No. of Bays Front 7 Side 2	
44 Description of Environment and Outbuildings The Safe Community Building is located near a country road just west of Highway H, eight miles northeast of St. James, Missouri. It sits below a country lane in a secluded valley where a stream rises from a spring and flows toward the Bourbeuse River. The surrounding land has (cont.)		34 Wall Treatment Clapboard Siding	
		35 Plan Shape Rectangular	
45 Sources of Information ries County Atlas & Plat Book; Rockford Map Publishers, Inc. - 1976 Interviews: Donald Copeland - St. James, Missouri Wanda Copeland - St. James, Missouri Allen Copeland - Rural Route - St. James, MO Louis B. Welch - St. James, Missouri		36 Changes See Addition (Explain #42 in #42) Down Altered Moved	
		37 Condition Good Interior Fair Exterior	
46 Prepared by Robert Lacy		38 Preservation Underway? Yes No X	
		39 Endangered? By What? Neglect Yes X No I	
47 Organization MRPC - Rolla, MO		40 Visible from Public Road? Yes No X	
		41 Distance from and Frontage on Road	
48 Date 3/4/81		49 Revision Date(s)	

fe Community Building

#43 continued

although, he was considered a professional in his field. The land on which the building was constructed was the site of the century-old Safe Fair. It was discontinued in 1958 and had evolved into an annual event out of the public horse races that had previously been held at the nearby Magusson farm. The community building was used for an exhibition hall during the years of the fair and is still used as a meeting house for organizations of the area.

#44 continued

been traditionally used as the Safe Fairgrounds.



Office of Historic Preservation, P.O. Box 176, Jefferson City, Missouri 65101
HISTORIC INVENTORY

1. No. 168		4. Present Name(s) Dr. James Anderson Farm		1 NO
2. County Maries County		5. Other Name(s) (Site of the "Battle of Lane's Prairie"-Civil War) "The Residence"		
3. Location of Negatives (Meramec Regional Planning Commission-Rolla Mo.)		6. Specific Location T39N-R8W-Sec. 1		2 County
7. City or Town If Rural, Township & Vicinity Township: Johnson (West Part)		16. Thematic Category		
8. Site Plan with North Arrow 5		17. Date(s) or Period 1900		4 Present Name(s)
		18. Style or Design Classical Revival		
9. Coordinates Lat Long		19. Architect or Engineer		5 Other Name(s)
10. Site: Building X Structure: Object: I		20. Contractor or Builder Fielding Tackett		
11. On National Register? Yes: No X		21. Original Use, if apparent Residence		28. No. of Stories 2
12. Is It Eligible? Yes: No I		22. Present Use Residence		
13. Part of Estab. Hist. Dist? Yes: No I		23. Ownership Public: Private X		29. Basement? Yes: No I
14. District Potent? Yes: No I		24. Owner's Name & Address, if known Dr. James Anderson 218 South Jackson Street St. James Missouri 65559		30. Foundation Material Stone & Cement
15. Name of Established District		25. Open to Public? Yes: No X		31. Wall Construction Oak Studding
42. Further Description of Important Features The residence on the Dr. James Anderson farm is a Classical Revival house constructed in 1900. It was an obvious attempt to rival the grandeur of antebellum days. The entrance facade was close to the style of Greek Revival of the late 1850's but was more simplified in design. The front porch once had a pediment gable which extended over an upper gallery. Although the house maintains a traditional appearance, it has been modernized somewhat. The upper gallery (cont.)		26. Local Contact Person or Organization Dr. James Anderson-St. James Mo.		32. Roof Type & Material Low Gable-Shingles
43. History and Significance See attached history. (Pages 1-7)		27. Other Surveys in Which Included Unknown		33. No. of Bays Front 10 Side 4
44. Description of Environment and Outbuildings The Dr. Anderson farm is located one mile east of the Rolla National Airport near Vichy, MO. at an intersection of two country roads. The complex of buildings includes the residence, a large barn, a blacksmith shop which was constructed in 1930, a Civil War barracks, and a log house that was built in 1848. A stretch of land lies south of the main house known (cont.)		45. Sources of Information History of Maries County by Everett M. King History of Maries County by Goodspeed Publishing Co. History of Maries County by Goodspeed Publishing Co. (Cont. #45)		34. Wall Treatment Masonite Siding
46. Prepared by Robert Lacy		47. Organization MRPC, Rolla, MO		35. Plan Shape Rectangular
48. Revision Date(s)		49. Revision Date(s)		36. Changes (Explain in #42) See #42 Below
DATE 3/12/81		Photo See inventory file		37. Condition Interior: Excellent Exterior: Excellent
				38. Preservation Underway? Yes: No X
				39. Endangered? By What? Yes: No X
				40. Visible from Public Road? Yes X: No I
				41. Distance from and Frontage on Road

(continued - Dr. James Anderson Farm - "The Residence")

#42 continued --

and the gable of the front porch having been removed, and the columns have been replaced with those of a modern classical design.

The interior has been unaltered with the exception of a dining room that has been added recently to the rear of the building, and a glassed-in sun porch now encloses a cellar that was formerly on the exterior of the north side of the house.

#44 continued--

as "The Hill", the site of the Civil War battle called "The Battle of Lane's Prairie".

#45 continued--

The War of the Rebellion-Published by U.S. Government.
 (Official Records of the Union and Confederate Armies)
History of St. James-MO.-Edited by Alice Smallwood and Earl Strebeck.
Hollenbeck Title & Abstract Co. (Archives)-Vienna, MO.

Interviews: Dr. James Anderson (Owner & Historian)
 Carl Baldwin (Maries County Historical Museum, Vienna, MO.-
 Board member),
 Madolyn Baldwin (Maries County Historical Museum Vienna, MO.
 Board Member & Historian.)

Clarence Hart (Civil War Descendant) St. James,
 MO.
 Travis John, Jr. (Civil War Descendant)-
 St. James, MO.

Dr. James Anderson Farm

(History)

"Prairie Hill Farm" includes 160 acres and is located one mile northeast of the Rolla National Airport near Vichy, Missouri. The property is owned by Dr. James Anderson of St. James, Missouri. The buildings on the farm include a residence, a blacksmith shop, a Civil War barracks, and a Pre-Civil War log house. Each structure survives from a different time period, and together, they provide the background for a series of interesting historical events.

This land was first granted to Enoch Ferrell on May 22, 1848, and at the time, there was an orchard of considerable age on it. Thus it is likely that the land had been lived on at least as early as the time of the territorial survey which was in 1834.

Enoch Ferrell was born in Virginia of Irish descent, but came west as a young man and lived awhile in western Indiana where he met and married Katherine Meade, a sister to the wife of Moses Walker. The Meade girls had been born and raised in Floyd County, Kentucky, and the family had moved to Indiana. Later, Moses Walker left that area of the country and came to Missouri, and in the course of a few years Enoch Ferrell sold out with the intention of moving to Texas. He and his wife started on the trip, stopping first in Missouri for a visit with Mrs. Walker, and decided to stay.

The Ferrell family settled on Lane's Prairie where the Anderson farm is now and built the log house, which still remains, in 1848. It is a one-room structure with an attic and an exterior end chimney. It was built in the English cottage style of construction which was common on the frontier.

Enoch and Katherine Ferrell raised a family and lived in the area for the remainder of their lives. One of their children,

who was born in 1837, was named Enoch Parker Ferrell. As an adult, he located in Phelps County where he became the teacher for the first school in Rolla in 1858 and, later, became the postmaster of the community. In addition, he was the County Surveyor and a member of the state legislature, in which capacity he was instrumental in locating the School of Mines at Rolla. During the Civil War, he was a Captain in the Union Army and was wounded at the Battle of Wilson's Creek. Enoch P. Ferrell died in 1887.

Part of the land that is now the Anderson farm was the site of a flourishing trading post called Bloomington which was established before 1850. Bloomington seems to have been adopted as its name about 1858 when Oliver Bloomington built a store there. This settlement was the site of the only military engagement fought in the county during the Civil War.

After the capture of Rolla, Missouri on June 14, 1861, soon after the beginning of the war, Maries County was so thoroughly under Federal control that rebel action throughout the region became more or less secretive, or was largely removed from its borders. During 1862 the county was rapidly organized into the Federal Enrolled Militia, and in February the first company of this type was assigned to Bloomington as the Lane's Prairie Home Guard, first under Captain William Ammerman and later under Captain William Winzel. The troops were housed in a large one-room barracks that was constructed with logs and is still on the Anderson farm. Not long after, Captain John (Myscal) Johnson, a Vienna lawyer and Methodist minister, secretly organized an independent rebel company with the intention of capturing the soldiers that were stationed at Bloomington.

On July 25, 1862, Johnson's troops moved into the area and paused in the river valley below the settlement while a scout was sent out demanding the surrender of the Union forces. Captain Ammerman refused and a fight began that was called "The Battle of Lane's Prairie". The battle occurred on a slight roll in the prairie called "The Hill". The encounter was brief and resulted in the wounding of several of the men on both sides of the conflict. A number of them were maimed for life, and several of the wounded later died including Edward Elder, Captain Johnson's first lieutenant. One of his privates by the name of William Poor was also wounded but survived. Only one death occurred during the battle itself when a young German farmer, George Wussler, heard the gunfire while working in a nearby field; stepped to a rail fence to see what was happening; and was shot by a stray bullet.

Those Union and Confederate soldiers who died from their wounds shortly after the battle were buried in a field bordering the Anderson farm on the east side. The graves were marked with large flat rocks with the names scratched into them. Many families later replaced some of the markers with professional gravestones. However, in recent years, the farmer who owned the land next to the Anderson farm had the gravestones bulldozed away to make room for expanded crop planting. The only marker that outsiders were able to save was the gravestone of George Wussler, the German farmer. Since it was impossible to return the stone to the exact location of the grave, it has been placed in the care of the Maries County Historical Museum in Vienna. The engraver, who had inscribed the tombstone long

after the battle occurred, incorrectly inscribed the date as July 25, 1861 instead of 1862.

Perhaps, the most disturbing event resulting from the "Battle of Lane's Prairie" was the ordeal of a young Confederate soldier by the name of Leroy Hart. After receiving a serious wound, he knew that his only chance for survival was to reach his parents at the family farm nearby. Being unable to walk because of weakness, he crawled a distance of three miles through the valley eastward; after hours of struggling, he finally reached home. His parents wisely hid him in the forest and covered him with leaves. The Union officers were determined to track down all Confederates who had participated in the skirmish; so the troops soon arrived at the Hart farm. They questioned the family and searched the buildings and the grounds, but they were unable to find the hiding place. Louis Hart and his wife tried, in vain, to help their son. By dark, they were able to smuggle a doctor to his side, but by daylight, the Union troops arrived each day to search the premises. Finally, after several days, the young soldier died, but even then, his parents were not free from turmoil. Fearing reprisals against members of the family if his grave were discovered, they buried their son in a secluded meadow surrounded by trees, about two miles from the farm. The burial site was never discovered by the Federal soldiers, and in later years, other family members were buried at the same location. Today, the area is known as the Hart Cemetery, and although its location is still secluded, it continues to be maintained by family descendants. The Hart farm is now owned by Lester Spurling.

After the defeat at Lane's Prairie, the Confederate company

of Myscal Johnson retreated to southern Missouri where they served for several more months. The territory of his operations was mostly west of the Mississippi and extended as far south as the Red River in Arkansas.

After the Civil War, the settlement of Bloomington continued to flourish. It was located on the Springfield road, the main thoroughfare from Springfield to St. Louis, and the hotel at the crossroads was a welcome haven for weary travelers. In 1870, the citizens of the area made a serious attempt to relocate the county seat from Vienna to Bloomington. Although they were unsuccessful in their efforts, the community continued to grow. By the turn of the century, in addition to the hotel, it had two blacksmith shops, a drugstore, operated by Dr. Johnson, a Masonic lodge, a church, and a general store with a post office. In 1900 Bloomington was renamed Lois after the family who was operating the general store and the new post office. Also, the Civil War battleground on "The Hill" had become the social gathering place for the region, attracting people from great distances to weekend horse races and Sunday picnics.

On May 21, 1900, Fielding Tackett acquired the property that is now the Anderson farm and built the residence that is there today. He built it in the Classical Revival style which was popular at the time; although "Greatwood", the home of Dr. Bowles, located a few miles away, was probably a strong influence as well. "Greatwood" was constructed in the style of Greek Revival in 1858, and the two styles are very similiar in design.

Fielding Tackett lived at Lois for only a few years. Around 1910 he sold the farm to Mr. and Mrs. Dolan Kinkeade and moved to Belle.

The Kinkeades operated the farm for almost thirty years and during this time saw the village of Lois slowly diminish in size and population. Some of the buildings were destroyed by fire and others were torn down when new property owners acquired the land.

In 1938, Mr. and Mrs. Kinkeade sold their house and land to Dr. James Anderson who officially gave it the name "Prairie Hill Farm". Dr. Anderson is a well known St. James dentist whose great grandfather, William N. Anderson, came from Kentucky before the Civil War and settled near Steelville with his family. They found this area unsuitable for growing tobacco so they moved to St. James and homesteaded near the Bourbeuse on what is now the Magnusson property, north of St. James.

William Anderson was a charter member of the Oak Forest Baptist church near High Gate.

Dr. Anderson's grandfather fought in the Civil War for the South; was captured by Union soldiers; and eventually escaped to settle in Illinois, where his grandson, James, was later born.

James Anderson moved to St. Louis at the age 16, and upon completion of his education at the Old Central High School and the St. Louis University School of Dentistry, entered general practice there for twenty years.

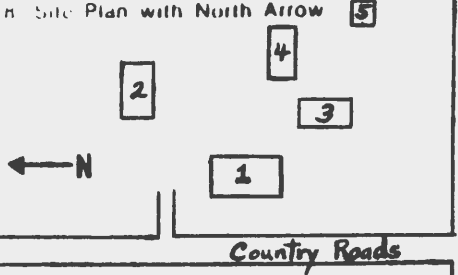
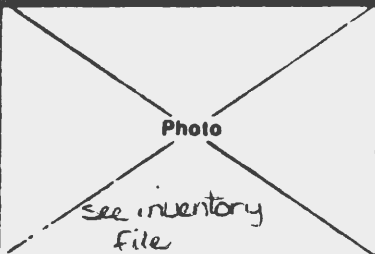
In 1927 he married the former Georgia Mae Franck. The Andersons bought property from Jonathan Delano in 1947 and due to his impatience to build, Dr. Anderson remembers that he drove his three-foot stakes in the snow, to begin his home in St. James. It now stands at the corner of Jackson and Scioto Streets. Dr. Anderson has his dental office facing Jackson Street in the west end of his home. He has practiced dentistry for 53 years.





Office of Historic Preservation, P.O. Box 176, Jefferson City, Missouri 65101

HISTORIC INVENTORY

1 No. 169		4 Present Name(s) Dr. James Anderson Farm	
2 County Maries County		5 Other Name(s) (Site of the "Battle of Lane's Prairie"-Civil War) "The Log House"	
3 Location of Negatives (Meramec Regional Planning Commission-Rolla, MO.)			
6 Specific Location T39N-R8W-Sec.1		16 Thematic Category	
7 City or Town If Rural, Township & Vicinity Township: Johnson (West Part)		17 Date(s) or Period 1848	
8 Site Plan with North Arrow 		18 Style or Design Log House: English Cottage Style	
9 Coordinates Lat _____ Long _____		19 Architect or Engineer Enoch Ferrell	
10 Site I Building <input checked="" type="checkbox"/> Structure I Object I		20 Contractor or Builder Residence	
11 On National Register? Yes <input type="checkbox"/> No <input checked="" type="checkbox"/>		21 Original Use, if apparent Residence	
12 Is Eligible? Yes <input type="checkbox"/> No <input type="checkbox"/>		22 Present Use Residence	
13 Part of Estab. Hist. Dist? Yes <input type="checkbox"/> No <input type="checkbox"/>		23 Ownership Public <input type="checkbox"/> Private <input checked="" type="checkbox"/>	
14 District Potent'l? Yes <input type="checkbox"/> No <input type="checkbox"/>		24 Owner's Name & Address, if known Dr. James Anderson 218 South Jackson Street St. James, MO. 65559	
15 Name of Established District		25 Open to Public? Yes <input type="checkbox"/> No <input checked="" type="checkbox"/>	
		26 Local Contact Person or Organization Dr. James Anderson-St. James Mo	
		27 Other Surveys in Which Included Unknown	
42 Further Description of Important Features The log house on the Anderson farm was constructed in the style of the English Cottage, the most common form of the early log buildings. This particular house is an example of the English Cottage in its simplest form. It has a one-room interior that is sixteen feet in length with a single attic room. There is an exterior end chimney, and the log construction is double-notched at the corners.			
43 History and Significance See attached history. (pages 1-7)			
44 Description of Environment and Outbuildings The Dr. Anderson farm is located one mile east of the Rolla National airport near Vichy MO. at an intersection of two country roads. The complex of buildings includes the residence, a large barn, a blacksmith shop which was constructed in 1930, a Civil War barracks, and a (Cont. on #44 next page)			
45 Sources of Information History of Maries County-by Goodspeed Publishing Co. History of Maries County-by Everett M. King History of Maries County-by Goodspeed Publishing Co. (Cont. #45)		46 Prepared by Robert Lagy	
		47 Organization MRPC Rolla, MO.	
		48 Date 3/12/81	
		49 Revision Date(s)	

(Continued-Dr. James Anderson Farm-"The Log House)

#44 Continued --

log house that was built in 1848. A stretch of land lies south of the main house known as "The Hill", the site of the Civil War battle called "The Battle of Lane's Prairie".

#45 Continued --

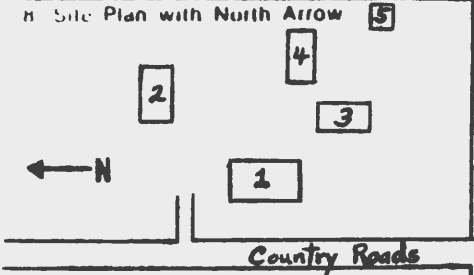
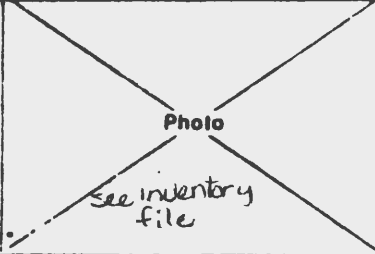
Hollenbeck Tittle & Abstract Co. (Archives) - Vienna, Mo.

Interview: Dr. James Anderson (Owner & Historian)



Office of Historic Preservation, P.O. Box 176, Jefferson City, Missouri 65101

HISTORIC INVENTORY

1. No. 170		4. Present Name(s) Dr. James Anderson Farm	
2. County Maries County		5. Other Name(s) (Site of the "Battle of Lane's Prairie"-Civil War. Meramec Regional Planning Commission-Rolla Mo "The Civil War Barracks"	
3. Location of Negatives			
6. Specific Location T39N-R8W-Sec.1		16. Thematic Category	
7. City or Town If Rural, Township & Vicinity Township: Johnson (West Part)		17. Date(s) or Period 1862	
		18. Style or Design Log English Cottage Style	
8. Site Plan with North Arrow 		19. Architect or Engineer	
		20. Contractor or Builder Lane's Prairie Federal Home Guard	
9. Coordinates Lat _____ Long _____		21. Original Use, if apparent Military Barracks	
		22. Present Use Chicken House	
10. Site Building <input checked="" type="checkbox"/> Structure <input type="checkbox"/> Object <input type="checkbox"/>		23. Ownership Public <input type="checkbox"/> Private <input checked="" type="checkbox"/>	
		24. Owner's Name & Address, if known Dr. James Anderson 218 South Jackson Street St. James, Mo.	
11. On National Register? Yes <input type="checkbox"/> No <input checked="" type="checkbox"/>		25. Open to Public? Yes <input type="checkbox"/> No <input checked="" type="checkbox"/>	
12. Is it Eligible? Yes <input type="checkbox"/> No <input checked="" type="checkbox"/>		26. Local Contact Person or Organization Dr. James Anderson-St. James, Mo.	
13. Part of Estab. Hist. Dist.? Yes <input type="checkbox"/> No <input checked="" type="checkbox"/>		27. Other Surveys in Which Included Unknown	
14. District Potent'l? Yes <input type="checkbox"/> No <input checked="" type="checkbox"/>		28. No. of Stories	
15. Name of Established District		29. Basement? Yes <input type="checkbox"/> No <input checked="" type="checkbox"/>	
42. Further Description of Important Features The Civil War barracks was constructed by the soldiers of the Lane's Prairie Federal Home Guard which was established in February of 1862 under Captain William Ammerman. It was built in the style of the English Log Cottage. The interior consisted of one large room with an attic; although a small storage room was added to the rear of the building in 1939. The original end chimneys have been torn away, and the log exterior has been covered with galvanized steel sheeting.		30. Foundation Material Stone Piers	
		31. Wall Construction Logs & Limestone	
43. History and Significance See attached history. (Pages-1-7)		32. Roof Type & Material Medium Gable-Tin over wood	
		33. No. of Bays Front 3 Side 3	
44. Description of Environment and Outbuildings The Anderson farm is located one mile east of the Rolla National Airport near Vichy, Mo. at an intersection of two country roads. The complex of buildings includes the residence, a large barn, a blacksmith shop which was constructed in 1930, a Civil War barracks, and a log house that was built in 1848. A stretch of land lies south of the main house known as		34. Wall Treatment Galvanized Steel Sheetting over log	
		35. Plan Shape Rectangular	
45. Sources of Information (Continued #44 following page) History of Maries County-by Goodspeed Publishing Co. History of Maries County-by Everett M. King. (Cont. #45 next page)		36. Changes (Explain #42 in #42) below Addition <input checked="" type="checkbox"/> Altered <input checked="" type="checkbox"/> Moved <input type="checkbox"/>	
		37. Condition Interior Good Exterior Good	
46. Prepared by Robert Lacy		38. Preservation Underway? Yes <input type="checkbox"/> No <input checked="" type="checkbox"/>	
		39. Endangered? By What? Yes <input checked="" type="checkbox"/> No <input type="checkbox"/> Time	
47. Organization MRPC Rolla MO.		40. Visible from Public Road? Yes <input type="checkbox"/> No <input checked="" type="checkbox"/>	
		41. Distance from and Frontage on Road	
49. Revision Date(s)		<div style="border: 1px solid black; padding: 20px; text-align: center;">  </div>	

DATE: 3/12/80

(Continued-Dr. James Anderson Farm-"The Civil War Barracks")

#44 cont.

"The Hill", the site of the Civil War battle called "The Battle of Lane's Prairie.

#45 cont.

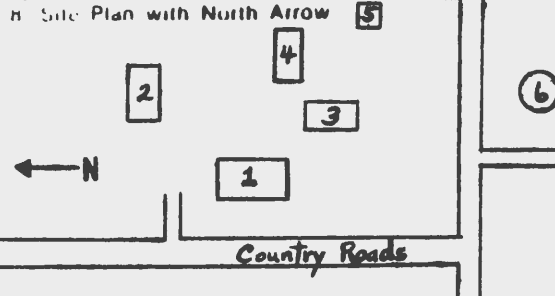
The War of the Rebellion-Published by U.S. Government (Official Records of the
Union and Confederate Armies)

Interviews: Dr. James Anderson (Owner & Historian)
Carl Baldwin (Maries County Historical Museum,
Vienna, Mo.-Board Member)
Madolyn Baldwin (Maries County Historical Museum,
Vienna, Mo.-Board Member & Historian)
Clarence Hart (Civil War descendant)-St. James, Mo.
Travis John, Jr. (Civil War descendant)-St. James, Mo.



Office of Historic Preservation, P.O. Box 176, Jefferson City, Missouri 65101

HISTORIC INVENTORY

1 No. 171		4 Present Name(s) Dr. James Anderson Farm		1 No
2 County Maries County		5 Other Name(s) (Site of the "Battle of Lane's Prairie"-Civil War		
3 Location of Negatives Meramec Regional Planning Commission-Rolla Mo.		"The Blacksmith Shop"		
6 Specific Location T39N-R8W-Sec.1		16 Thematic Category		2 County
		17 Date(s) or Period 1930		
7 City or Town Il Rural, Township & Vicinity Township: Johnson (West Part)		18 Style or Design Utilitarian		4 Preserve Name(s)
8 Site Plan with North Arrow 5 		19. Architect or Engineer		
		20. Contractor or Builder Dolan Kinkeade		4 Preserve Name(s)
21. Original Use, if apparent Blacksmith shop		28. No. of Stories 1		
22 Present Use Tool Storage		29. Basement? Yes <input type="checkbox"/> No <input checked="" type="checkbox"/>		
23 Ownership Public <input type="checkbox"/> Private <input checked="" type="checkbox"/>		30. Foundation Material Cement		
24. Owner's Name & Address, if known Dr. James Anderson 218 South Jackson Street St. James, Mo. 65559		31. Wall Construction Oak Studding		
25. Open to Public? Yes <input type="checkbox"/> No <input checked="" type="checkbox"/>		32. Roof Type & Material High Gable-Tin		
26. Local Contact Person or Organization Dr. James Anderson-St. James, MO		33. No. of Bays Front 3 Side 2		
27. Other Surveys in Which Included Unknown		34. Wall Treatment Galvanized steel sheeting over clapboard siding		
13 On National Register? Yes <input type="checkbox"/> No <input checked="" type="checkbox"/>		35. Plan Shape Rectangular		
12 Is It Eligible? Yes <input type="checkbox"/> No <input type="checkbox"/>		36. Changes See Addition (Explain #42 in #42) Altered <input checked="" type="checkbox"/> Moved <input type="checkbox"/>		
14 District Potent'l? Yes <input type="checkbox"/> No <input type="checkbox"/>		37. Condition Interior Fair Exterior Fair		
15 Name of Established District		38. Preservation Underway? Yes <input type="checkbox"/> No <input checked="" type="checkbox"/>		
42 Further Description of Important Features The blacksmith shop on the Anderson farm was constructed in 1930 by Dolan Kinkeade who owned the property at that time. It was built in a Utilitarian design that emphasizes practical use and durability rather than on aesthetic qualities. The interior consists of two large rooms, and the exterior is covered with galvanized steel sheeting over clapboard siding.		39. Endangered? By What? Time Yes <input checked="" type="checkbox"/> No <input type="checkbox"/>		
43 History and Significance See attached history. (Pages 1-7)		40. Visible from Public Road? Yes <input checked="" type="checkbox"/> No <input type="checkbox"/>		
44 Description of Environment and Outbuildings The Dr. Anderson farm is located one mile east of the Rolla National Airport near Vichy, Mo at an intersection of two country roads. The complex of buildings includes the residence a large barn, a blacksmith shop which was constructed in 1930, a Civil War barracks, and a log house that was built in 1848. A stretch of land lies south of (Cont. #44 next page)		41. Distance from and Frontage on Road		
45 Sources of Information Interview: Dr. James Anderson (Owner & Historian)		46. Prepared by Robert Lacy		
		47. Organization MRPC Rolla Mo.		
		DATE: 3/12/81 49 Revision Date(s)		

5 Other Name(s)

(Continued-Dr. James Anderson Farm-"The Blacksmith Shop".

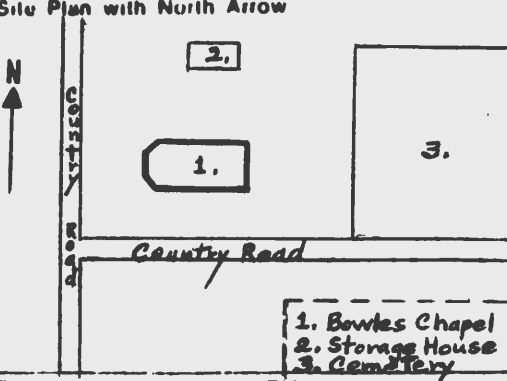

#44 Cont.--

the main house known as "The Hill", the site of the Civil War battle called "The Battle of Lane's Prairie".



Office of Historic Preservation, P.O. Box 176, Jefferson City, Missouri 65101

HISTORIC INVENTORY

1 No 172		4 Present Name(s) Bowles Chapel	
2 County Maries		5 Other Name(s)	
3 Location of Negatives Meramec Regional Planning Commission			
6 Specific Location T. 39N.-R. 7W.-Sec. 16		16 Thematic Category	
7 City or Town If Rural, Township & Vicinity Township: Johnson (East Part)		17 Date(s) or Period 1884	
8 Site Plan with North Arrow 		18 Style or Design Queen Anne (Gothic)	
9 Coordinates Lat Long		19 Architect or Engineer	
10 Site Building Structure Building X Object		20 Contractor or Builder Dr. William Hearst Bowles	
11 On National Register? Yes <input type="checkbox"/> No <input checked="" type="checkbox"/>		21 Original Use, if apparent Church	
12 Is It Eligible? Yes <input type="checkbox"/> No <input checked="" type="checkbox"/>		22 Present Use Residence	
13 Part of Estab Hist Dist? Yes <input type="checkbox"/> No <input checked="" type="checkbox"/>		23 Ownership Public <input type="checkbox"/> Private <input checked="" type="checkbox"/>	
14 District Potent'l? Yes <input type="checkbox"/> No <input checked="" type="checkbox"/>		24 Owner's Name & Address, if known Lloyd Brickman Vichy, Mo.	
15 Name of Established District		25 Open to Public? Yes <input type="checkbox"/> No <input checked="" type="checkbox"/>	
42 Further Description of Important Features The Bowles Chapel was constructed in a style of architecture called Queen Anne Gothic. It had a broad, expansive gable, and its floor plan is a modified apse and transept. The building has suffered severe alterations and has been reduced in size. It is now a private residence.		26 Local Contact Person or Organization Lloyd Brickman, Vichy, Mo.	
43 History and Significance Bowles Chapel, on Lane's Prairie northeast of Vichy, was built by Dr. William Hearst Bowles, one of the region's first doctors. It was built in 1884 at a cost of \$2,000 for the Methodist Episcopal Church, South. The congregation numbered about 100 persons in 1888. The church began to lose its active membership after the doctor's death. As a private residence the building has been reduced in size by gradual dismemberment.		27 Other Surveys in Which Included Unknown	
44 Description of Environment and Outbuildings The Bowles Chapel is located two miles northeast of Rolla (Vichy) Airport at intersecting county roads; and the Bowles Chapel Cemetery is located to the east of the property containing the graves of many early settlers. It is still in use and is well cared for. The chapel, now a residence, is in poor condition.		45 Photo 	
46 Sources of Information "History of Maries County" by Everett M. King (Ramfre Press, Cape Girardeau, Mo. - 1963) Interviews: Co., Baltimore, Maryland -1899 Travis John, Jr.-Rural Route-St. James, Mo. Mrs. Hortense Donnan-Soest Rd.-Rolla, Mo.		47 Prepared by Robert Lacy	
48 Date 2/10/81		49 Organization Meramec Regional Planning Commission	
49 Revision Date(s) Rolla Mo.			





Bowles Chapel



"Bowles Chapel"

Bowles Chapel, on Lane's Prairie northeast of Vichy, was built in 1884 by Dr. William Hearst Bowles, one of the region's first doctors. It served a denomination of that time called the Methodist Episcopal Church South.

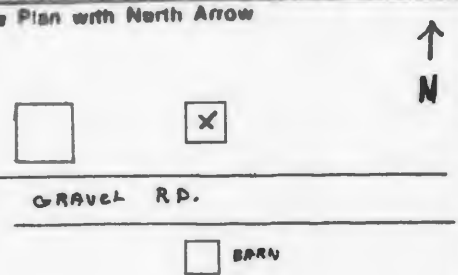
(Maries County)
Bowles Chapel

Township: Johnson (East Part)
Location: T.39N.-R.7W.-Sec. 6
Photograph: 1900



Office of Historic Preservation, P.O. Box 176, Jefferson City, Missouri 65101

HISTORIC INVENTORY

1 No 173.		4 Present Name(s)	
2 County Maries		Shockley home	
3 Location of Negatives MRPC		5 Other Name(s)	
		Granikie; Grover; James; John Jones; Martin Jones (owners)	
6 Specific Location Sect. 6-T39N-R7W		16 Thematic Category	
7 City or Town If Rural Township & Vicinity Johnson		17 Date(s) or Period	
8 Site Plan with North Arrow <div style="text-align: center;">  <p>GRAVEL RD.</p> <p><input type="checkbox"/> BARN</p> </div>		18 Style or Design	
		19 Architect or Engineer	
		20 Contractor or Builder	
		21 Original Use, if apparent dwelling	
		22 Present Use being torn down	
		23 Ownership Public <input type="checkbox"/> Private <input checked="" type="checkbox"/>	
		24 Owner's Name & Address, if known Martin Jones Belle, Mo. 897-2138	
9 Coordinates Lat Long		25 Open to Public? Yes <input type="checkbox"/> No <input checked="" type="checkbox"/>	
Site <input type="checkbox"/> Building <input checked="" type="checkbox"/>		26 Local Contact Person or Organization	
11 On National Register? Yes <input type="checkbox"/> No <input checked="" type="checkbox"/>		27 Other Surveys in Which Included unknown	
12 Is It Eligible? Yes <input type="checkbox"/> No <input type="checkbox"/>			
13 Part of Estab. Hist. Dist? Yes <input type="checkbox"/> No <input checked="" type="checkbox"/>		38 Preservation Underway? Yes <input type="checkbox"/> No <input checked="" type="checkbox"/>	
14 District Potent'l? Yes <input type="checkbox"/> No <input type="checkbox"/>		39 Endangered? By What? Yes <input checked="" type="checkbox"/> No <input type="checkbox"/> being demolished	
15 Name of Established District		40 Visible from Public Road? Yes <input checked="" type="checkbox"/> No <input type="checkbox"/>	
		41 Distance from and Frontage on Road	
42 Further Description of Important Features Original house was two story log. Front and back additions. Removal of the clap board siding has revealed a bousillage that has been tunneled by wasps. Two end chimneys. Log house was saddle notched. Structure has since the photo been completely razed.			
Photo			
43 History and Significance House is part of old settlement known as Bloomington; a flourishing trading point before 1850 and the site of the only engagement fought in the county during the war. First, and frequently still, known as The Hill because it was built on a slight roll in the prairie. Bloomington seems to have been adopted as its name when Oliver put a store there. A post office was finally established at the Hill			
44 Description of Environment and Outbuildings known as Lois, but it lasted only a short time.			
45 Sources of Information Melvin Laney Rt. 1 Box 100 Vichy, Mo.		46 Prepared by Belaka	
<i>(contact Leslie Campbell - Sife, Mo. - 57. Jones (part time there))</i>		47 Organization MRPC	
		48 Date 7/25/80 49 Revision Date(s)	

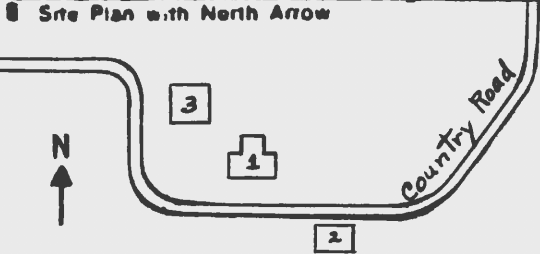




MS-AS-001-222

Office of Historic Preservation, P.O. Box 176, Jefferson City, Missouri 65101

HISTORIC INVENTORY

1 No 179		4 Present Name(s) Billy Brown House	
County Maries County		5 Other Name(s)	
3 Location of Negatives MRPC - Rolla, MO			
6 Specific Location T. 39N. - R. 7W. - Sec. 13		16 Thematic Category	
		17 Date(s) or Period 1880	
7 City or Town If Rural, Township & Vicinity Township: Johnson (east part)		18 Style or Design (late) Federal Style	
8 Site Plan with North Arrow 		19 Architect or Engineer	
		20 Contractor or Builder Jack Glehn	
		21 Original Use, if apparent Residence	
		22 Present Use Resident	
		23 Ownership Public <input type="checkbox"/> Private <input checked="" type="checkbox"/>	
1. Residence 2. Garage 3. Barn		24 Owner's Name & Address, if known Billy D. Brown Rt. 1 St. James, MO	
9 Coordinates UTM Lat Long		25 Open to Public? Yes <input type="checkbox"/> No <input checked="" type="checkbox"/>	
Site <input checked="" type="checkbox"/> Building <input checked="" type="checkbox"/> Structure <input type="checkbox"/> Object <input type="checkbox"/>		26 Local Contact Person or Organization Billy Brown - Rt. 1 St. James	
11 On National Register? Yes <input type="checkbox"/> No <input checked="" type="checkbox"/>	12 Is it Eligible? Yes <input type="checkbox"/> No <input type="checkbox"/>	27 Other Surveys in Which Included MO	
13 Part of Established Hist Dist? Yes <input type="checkbox"/> No <input checked="" type="checkbox"/>	14 District Potent? Yes <input type="checkbox"/> No <input type="checkbox"/>	Unknown	
15 Name of Established District		28 No. of Stories Two	
		29 Basement? Yes <input type="checkbox"/> No <input checked="" type="checkbox"/>	
		30 Foundation Material Cut Stone	
		31 Wall Construction Oak Studding	
		32 Roof Type & Material Medium Gable - Tin Roof	
		33 No. of Bays Front 6 Side 4	
		34 Wall Treatment (Brown) Roll Brick Siding	
		35 Plan Shape T-Shape	
		36 Changes See #42 Addition <input checked="" type="checkbox"/> Altered <input type="checkbox"/> Moved <input type="checkbox"/> (Explain in #42) Below	
		37 Condition Interior Fair Exterior Fair	
		38 Preservation Underway? Yes <input type="checkbox"/> No <input checked="" type="checkbox"/>	
		39 Endangered? By What? Neglect Yes <input checked="" type="checkbox"/> No <input type="checkbox"/>	
		40 Visible from Public Road? Yes <input checked="" type="checkbox"/> No <input type="checkbox"/>	
		41 Distance from and Frontage on Road	
42 Further Description of Important Features Although the Brown house is late Federal in design, it is typical of many antebellum houses in Maries County which offered little pretense in style. The exterior has medium end gables with a center chimney and the front porch has four slim Tuscan colonnettes. The drop siding has been covered with (brown) roll brick siding. The interior consists of two large rooms, each with a doorway and a window that opens onto the front gallery; both have fine (cont.)			
Photo			
43 History and Significance The Brown property was homesteaded in 1843 by Hugh Glenn who passed the land on to his son Anderson Glenn. Anderson was a pacifist during the Civil War, and the ruins of his home are located on the east end of the farm. Jack Glenn inherited the property from his father and built the house that remains today. He passed the land on to Lafayette Glenn who became a successful farmer. His son Edgar Glenn eventually acquired the property and lived in the (cont.)			
44 Description of Environment and Outbuildings The Brown house is located on a farm ten miles northeast of St. James on a country road that extends eastward from highway H. The residence and outbuildings are surrounded by grazing and of various terrain. A part of the land is still covered with timber.			
45 Sources of Information MARIES COUNTY ATLAS & PLAT BOOK, Rockford Map Publishers, Inc. 1976. Interviews: Della Glenn - St. James, MO Minnie Glenn - St. James, MO Floyd Glenn - St. James, MO Amanda (Glenn) Hoffmeister - St. James, MO		46 Prepared by Robert Lacy	
		47 Organization MRPC-Rolla, MO.	
		48 Date 3/4/81	49 Revision Date(s)

Billy Brown House

#42 Continued....

but simple Federal style woodwork. The hall contains the stairway which leads to two rooms upstairs. A one-story rear extension to the house contains the kitchen.

#43

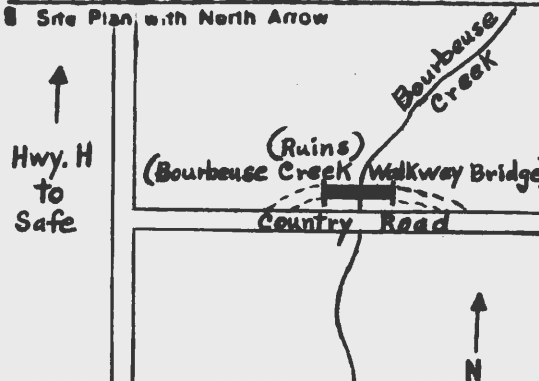
house until he retired from farming in 1960 and moved to St. James. The land is now owned by Billy Brown, a relative of the Glenn family.



MS-AS-001-223

Office of Historic Preservation, P.O. Box 176, Jefferson City, Missouri 65101


HISTORIC INVENTORY

1 No 180		4 Present Name(s) Bourbeuse Creek Walkway Bridge Ruins	
County Maries		5 Other Name(s)	
3 Location of Negatives MRPC-Rolla, MO			
6 Specific Location T. 39N.-R. 7W.-Sec. 24		16 Thematic Category	
		17 Date(s) or Period 1910	
7 City or Town If Rural, Township & Vicinity Township: Johnson (East Part)		18 Style or Design Utilitarian: Transportation	
8 Site Plan with North Arrow 		19 Architect or Engineer	
		20 Contractor or Builder Victor Boggs	
		21 Original Use, if apparent Walkway Bridge	
		22 Present Use (In Ruins)	
		23 Ownership Public <input checked="" type="checkbox"/> Private <input type="checkbox"/>	
		24 Owner's Name & Address, if known Community of Safe (Maries County)	
9 Coordinates Lat Long		25 Open to Public? Yes <input checked="" type="checkbox"/> No <input type="checkbox"/>	
Site <input type="checkbox"/> Building <input type="checkbox"/>		26 Local Contact Person or Organization Woodrow Mosher - St. James, MO	
11 On National Register? Yes <input type="checkbox"/> No <input checked="" type="checkbox"/>		27 Other Surveys in Which Included Unknown	
12 Is It Eligible? Yes <input type="checkbox"/> No <input type="checkbox"/>			
13 Part of Estab. Hist. Dist.? Yes <input type="checkbox"/> No <input checked="" type="checkbox"/>			
14 District Potent'l? Yes <input type="checkbox"/> No <input type="checkbox"/>			
15 Name of Established District			
42 Further Description of Important Features The Bourbeuse Creek Walkway Bridge was a pedestrian foot bridge that rested on concrete piers. Its frame was constructed with oak beams and secured with bolts with cast-iron washers. The sides and ends of the bridge were strengthened by wire and steel cables, and the deck was of oak planks.			
Photo See inventory file			
43 History and Significance The Bourbeuse Creek Walkway Bridge was a pedestrian foot bridge built to span the Bourbeuse River near Safe, MO. It was of an unusual design and was constructed by Victor Boggs and his brother as a steel-cable, reinforced, swinging bridge. It was installed mainly to accommodate school children living on the east side of the Bourbeuse which flooded frequently. In the (cont.)			
44 Description of Environment and Outbuildings The ruins of the walkway bridge are located at the Bourbeuse Creek on a country road just west of Highway H, eight miles northeast of St. James, Missouri.			
45 Sources of Information St. James Leader-Journal (newspaper)-April 23, 1980. Maries County Atlas & Plat Book, Rockford Map Publishers, Inc. 1976 Ford Hughes - Director: The James Foundation, St. James, MO Genora Decker - St. James, MO Nellie M. Henchen - St. James, MO			
		46 Prepared by Robert Lacy	
		47 Organization MRPC - Rolla, MO	
		48 Date 2/16/81	
		49 Revision Date(s)	

Bourbeuse Creek Walkway Bridge Ruins

#43 Continued....

spring of 1910, dedication ceremonies and a Sunday-picnic were held to commemorate the completion of the bridge.





(MARIES COUNTY)

Bourbeuse Creek Walkway Bridge

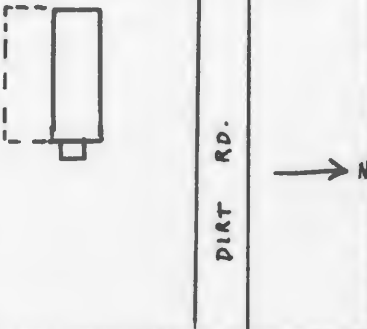
Township: Johnson (East Part)

Location: T. 39N. - R. 7W. - Sec. 24

(Photograph: 1910)

Office of Historic Preservation, P.O. Box 176, Jefferson City, Missouri 65101


HISTORIC INVENTORY

1 No 194.		4 Present Name(s) Star school	
2 County Maries		5 Other Name(s)	
3 Location of Negatives MRPC			
6 Specific Location Sect. 20-T39N=R7W		16 Thematic Category	
		17 Date(s) or Period ca. 1906	
7 City or Town If Rural, Township & Vicinity Johnson Twp.		18 Style or Design	
8 Site Plan with North Arrow 		19 Architect or Engineer	
		20 Contractor or Builder	
		21 Original Use, if apparent	
		22 Present Use vacant	
9 Coordinates UTM Lat Long		23 Ownership Public <input type="checkbox"/> Private <input checked="" type="checkbox"/>	
Site <input type="checkbox"/> Building <input checked="" type="checkbox"/> Structure <input type="checkbox"/> Object <input type="checkbox"/>		24 Owner's Name & Address. if known Chester Clyde Hancock St. James, Mo.	
11 On National Register? Yes <input type="checkbox"/> No <input checked="" type="checkbox"/>		25 Open to Public? Yes <input type="checkbox"/> No <input checked="" type="checkbox"/>	
12 Is it Eligible? Yes <input type="checkbox"/> No <input type="checkbox"/>		26 Local Contact Person or Organization	
13 Part of Estab Hist Dist? Yes <input type="checkbox"/> No <input checked="" type="checkbox"/>		27 Other Surveys in Which Included unknown	
14 District Potent'l? Yes <input type="checkbox"/> No <input type="checkbox"/>			
15 Name of Established District		28 No. of Stories	
		29 Basement? Yes <input type="checkbox"/> No <input type="checkbox"/>	
		30 Foundation Material limestone & sandstone	
		31 Wall Construction log	
		32 Roof Type & Material gable/tin	
		33 No. of Bays Front Side	
		34 Wall Treatment stone/siding	
		35 Plan Shape rectangle	
		36 Changes (Explain in #42) Addition <input checked="" type="checkbox"/> Altered <input type="checkbox"/> Moved <input type="checkbox"/>	
		37 Condition Interior _____ Exterior _____	
		38 Preservation Underway? Yes <input type="checkbox"/> No <input type="checkbox"/>	
		39 Endangered? By What? Yes <input type="checkbox"/> No <input checked="" type="checkbox"/>	
		40 Visible from Public Road? Yes <input checked="" type="checkbox"/> No <input type="checkbox"/>	
		41 Distance from and Frontage on Road	
42 Further Description of Important Features Log foundation; shed lean-to addition in 1979.			
Photo			
43 History and Significance School was held first in an older school house 400 yards away.			
44 Description of Environment and Outbuildings			
45 Sources of Information Chester C. Hancock Joe Clay Crum Field observation			
46 Prepared by Bowman/Belaka			
47 Organization MRPC			
48 Date 9/9/80 49 Revision Date(s)			



Office of Historic Preservation, P.O. Box 176, Jefferson City, Missouri 65101

HISTORIC INVENTORY

1 No 195.		4 Present Name(s) Chester (Ted) Hancock	
2 County Maries		5 Other Name(s) Morelands, John	
3 Location of Negatives MRPC			
6 Specific Location Sect. 21-T39N-R7W		16 Thematic Category	
		17 Date(s) or Period 1884	
		18 Style or Design	
		19 Architect or Engineer	
		20 Contractor or Builder	
7 City or Town If Rural, Township & Vicinity Johnson Twp.		21 Original Use, if apparent DWELLING	
8 Site Plan with North Arrow		22 Present Use BARN	
9 Coordinates Lat _____ Long _____		23 Ownership Public <input type="checkbox"/> Private <input checked="" type="checkbox"/>	
10 Site <input type="checkbox"/> Building <input checked="" type="checkbox"/> Structure <input type="checkbox"/> Object <input type="checkbox"/>		24 Owner's Name & Address, if known Chester Hancock	
11 On National Register? Yes <input type="checkbox"/> No <input checked="" type="checkbox"/>		25 Open to Public? Yes <input type="checkbox"/> No <input checked="" type="checkbox"/>	
12 Is it Eligible? Yes <input type="checkbox"/> No <input type="checkbox"/>		26 Local Contact Person or Organization	
13 Part of Estab. Hist. Dist.? Yes <input type="checkbox"/> No <input checked="" type="checkbox"/>		27 Other Surveys in Which Included unknown	
14 District Potent'l? Yes <input type="checkbox"/> No <input type="checkbox"/>		28 No. of Stories two	
15 Name of Established District		29 Basement? Yes <input type="checkbox"/> No <input checked="" type="checkbox"/>	
42 Further Description of Important Features Old stone fireplace. Rafters are of pine, the bark being left on and they are very straight. Original wood shingles under tin roof. Half-dovetail notched.		30 Foundation Material limestone blocks	
		31 Wall Construction log/frame	
		32 Roof Type & Material tin/gable	
		33 No. of Bays Front _____ Side _____	
		34 Wall Treatment	
		35 Plan Shape rectangle	
		36 Changes (Explain in #42) Addition <input type="checkbox"/> Altered <input type="checkbox"/> Moved <input type="checkbox"/>	
		37 Condition Interior <u>poor</u> Exterior <u>poor</u>	
		38 Preservation Underway? Yes <input type="checkbox"/> No <input checked="" type="checkbox"/>	
		39 Endangered? By What? Yes <input checked="" type="checkbox"/> No <input type="checkbox"/> COWS	
		40 Visible from Public Road? Yes <input type="checkbox"/> No <input checked="" type="checkbox"/>	
		41 Distance from and Frontage on Road	
43 History and Significance			
44 Description of Environment and Outbuildings Hand dug well next to structure; rock lined. No other structures near. House is presently being used as a cow barn.			
45 Sources of Information Joe Clay Crum Travis John, Jr. Chester Hancock		46 Prepared by Bowman/Belaka	
		47 Organization MRPC	
		48 Date 9/9/80	
		49 Revision Date(s)	



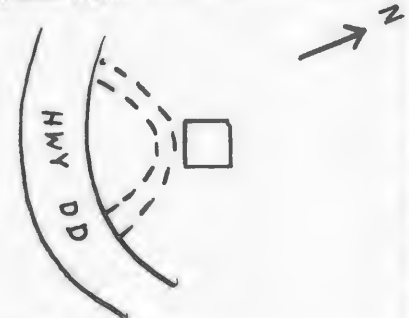






Office of Historic Preservation, P.O. Box 176, Jefferson City, Missouri 65101

HISTORIC INVENTORY

1 No 33.		4 Present Name(s) Victory Hill Baptist Church	
2 County Maries		5 Other Name(s)	
3 Location of Negatives MRPC			
6 Specific Location Sect. 16-T39N-R11W		16 Thematic Category	
7 City or Town If Rural, Township & Vicinity Miller		17 Date(s) or Period	
8 Site Plan with North Arrow 		18 Style or Design Baptist	
		19 Architect or Engineer	
		20 Contractor or Builder	
		21. Original Use, if apparent church	
		22 Present Use church	
9 Coordinates Lat Long		23 Ownership Public <input type="checkbox"/> Private <input type="checkbox"/>	
10 Building <input type="checkbox"/> Site <input type="checkbox"/> Structure <input type="checkbox"/> Object <input type="checkbox"/>		24. Owner's Name & Address, if known pastor: Rev. Don Maples phone # 299-4432	
11 On National Register? Yes <input type="checkbox"/> No <input checked="" type="checkbox"/>		25 Open to Public? Yes <input type="checkbox"/> No <input type="checkbox"/>	
12 Is it Eligible? Yes <input type="checkbox"/> No <input type="checkbox"/>		26 Local Contact Person or Organization	
13 Part of Estab Hist Dist? Yes <input type="checkbox"/> No <input checked="" type="checkbox"/>		27. Other Surveys in Which Included unknown	
14 District Potent'l? Yes <input type="checkbox"/> No <input type="checkbox"/>		28 No. of Stories	
15 Name of Established District		29 Basement? Yes <input type="checkbox"/> No <input type="checkbox"/>	
		30 Foundation Material concrete	
		31 Wall Construction	
		32. Roof Type & Material flat/tar	
		33 No. of Bays Front Side	
		34. Wall Treatment concrete	
		35 Plan Shape square	
		36 Changes (Explain in #42) Addition <input type="checkbox"/> Altered <input type="checkbox"/> Moved <input type="checkbox"/>	
		37 Condition Interior Exterior	
		38 Preservation Underway? Yes <input type="checkbox"/> No <input type="checkbox"/>	
		39 Endangered? By What? Yes <input type="checkbox"/> No <input type="checkbox"/>	
		40. Visible from Public Road? Yes <input checked="" type="checkbox"/> No <input type="checkbox"/>	
		41 Distance from and Frontage on Road	
42 Further Description of Important Features Finished basement church.			
Photo			
43 History and Significance			
44 Description of Environment and Outbuildings			
45 Sources of Information Field observation		46 Prepared by Belaka	
		47 Organization MRPC	
48 Date 9/17/80		49 Revision Date(s)	

Maries County Atlas and Plat Book, Rockford Map Publishers, 1976



TORY HILL
PTIST CHURCH

ERN BAPTIST CONVENTION

SUNDAY

STUDY 10:00 A.M.

SHIP 11:00 A.M. & 7:00 P.M.

WEDNESDAY

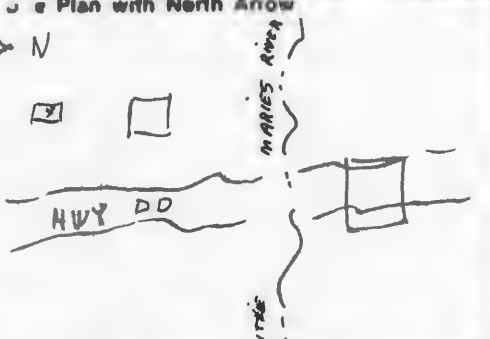
R MEETING 7:30 P.M.

R- REV. DON MAPLES

HONE 229-4432

Office of Historic Preservation, P.O. Box 176, Jefferson City, Missouri 65101

HISTORIC INVENTORY

34.		4 Present Name(s) log building	
2 County Maries		5 Other Name(s)	
3 Location of Negatives M.R.P.C.			
6 Loc. Loc. Location Sect. 22; T 39n; R 11 W		16 Thematic Category	28 No. of Stories one
7 City or Town If Rural, Township & Vicinity MILLER		17 Date(s) or Period	29 Basement? Yes <input type="checkbox"/> No <input checked="" type="checkbox"/>
8 Use Plan with North Arrow → N 		18 Style or Design	30 Foundation Material limestone
9 Coordinates Lat Long		19 Architect or Engineer	31 Wall Construction log
10 Site <input type="checkbox"/> Building <input type="checkbox"/> Structure <input type="checkbox"/> Object <input type="checkbox"/>		20 Contractor or Builder	32 Roof Type & Material was tin/ wood/
11 Unconditional Yes <input type="checkbox"/> No <input checked="" type="checkbox"/>		21 Original Use, if apparent	33 No. of Bays Front Side
12 Is it Eligible? Yes <input type="checkbox"/> No <input checked="" type="checkbox"/>		22 Present Use	34 Wall Treatment log
13 District Potent? Yes <input type="checkbox"/> No <input checked="" type="checkbox"/>		23 Ownership Public <input type="checkbox"/> Private <input checked="" type="checkbox"/>	35 Plan Shape rectangle
14 District Potent? Yes <input type="checkbox"/> No <input checked="" type="checkbox"/>		24 Owner's Name & Address, if known	36 Changes (Explain in #42) Addition <input type="checkbox"/> Altered <input type="checkbox"/> Moved <input type="checkbox"/>
15 Name of Established District		25 Open to Public? Yes <input type="checkbox"/> No <input checked="" type="checkbox"/>	37 Condition Interior had Exterior had
2. Loc. or Description of Important Features Saddle notched. Chinking looks like concrete mixed with large field stone. Near to Main house(vacant). Possible side extension that is now collapsed.		26 Local Contact Person or Organization	38 Preservation Underway? Yes <input type="checkbox"/> No <input checked="" type="checkbox"/>
4. History and Significance		27 Other Surveys in Which Included	39 Endangered? By What? age/neglect Yes <input checked="" type="checkbox"/> No <input type="checkbox"/>
44 Description of Environment and Outbuildings and porch; central chimney.		40 Visible from Public Road? Yes <input checked="" type="checkbox"/> No <input type="checkbox"/>	
50 Sources of Information Field observation Maries Co. Plat Book (1976) Maries County Atlas and Plat Book, Rockford Map Publishers, 9/17		46 Prepared by Belaka 47 Organization M.R.P.C. 48 9/17 49 Revision Date(s)	

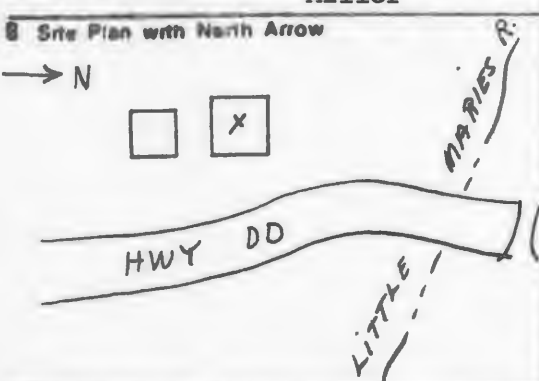








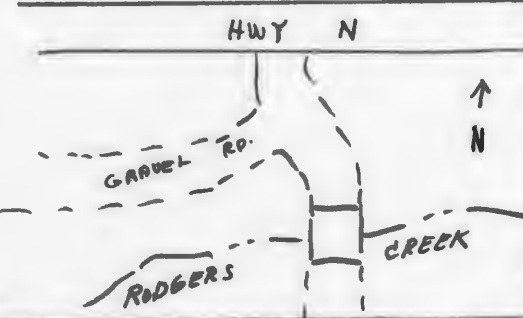
HISTORIC INVENTORY

1 No 35.		4 Present Name(s)	
2 County Maries		5 Other Name(s)	
3 Location of Negatives MRPC			
6 Specific Location Sect. 22-T39N-R11W		16 Thematic Category	28 No. of Stories one
7 City or Town if Rural, Township & Vicinity Miller		17 Date(s) or Period	29 Basement? Yes <input type="checkbox"/> No <input checked="" type="checkbox"/>
8 Site Plan with North Arrow 		18 Style or Design	30 Foundation Material concrete
9 Coordinates UTM Lat Long		19 Architect or Engineer	31 Wall Construction wood frame
10 Site II Building <input checked="" type="checkbox"/> Structure II Object <input type="checkbox"/>		20 Contractor or Builder	32 Roof Type & Material gable/tin
11 On National Register? Yes <input type="checkbox"/> No <input checked="" type="checkbox"/>		21 Original Use, if apparent dwelling	33 No. of Bays Front Side
12 Is It Eligible? Yes <input type="checkbox"/> No <input type="checkbox"/>		22 Present Use none	34 Wall Treatment textured tar paper
13 Part of Estab Hist Dist? Yes <input type="checkbox"/> No <input checked="" type="checkbox"/>		23 Ownership Public <input type="checkbox"/> Private <input checked="" type="checkbox"/>	35 Plan Shape rectangle
14 District Potent'l? Yes <input type="checkbox"/> No <input type="checkbox"/>		24 Owner's Name & Address, if known	36 Changes (Explain in #42) Addition <input type="checkbox"/> Altered <input type="checkbox"/> Moved <input type="checkbox"/>
15 Name of Established District		25 Open to Public? Yes <input type="checkbox"/> No <input checked="" type="checkbox"/>	37 Condition Interior poor Exterior poor
42 Further Description of Important Features Tongue and groove stained pine ceiling in house and on roof of porch. Central chimney.		26 Local Contact Person or Organization	38 Preservation Underway? Yes <input type="checkbox"/> No <input checked="" type="checkbox"/>
43 History and Significance		27 Other Surveys in Which Included unknown	39 Endangered? By What? Yes <input checked="" type="checkbox"/> No <input type="checkbox"/>
44 Description of Environment and Outbuildings this house.		40 Visible from Public Road? Yes <input checked="" type="checkbox"/> No <input type="checkbox"/>	
45 Sources of Information Field observation Maries County Atlas and Plat Book, Rockford Map Publishers, 1976		41 Distance from and Frontage on Road	
46 Prepared by Belaka		47 Organization MRPC	
48 Date 9/17/80		49 Revision Date(s)	



Office of Historic Preservation, P.O. Box 176, Jefferson City, Missouri 65101

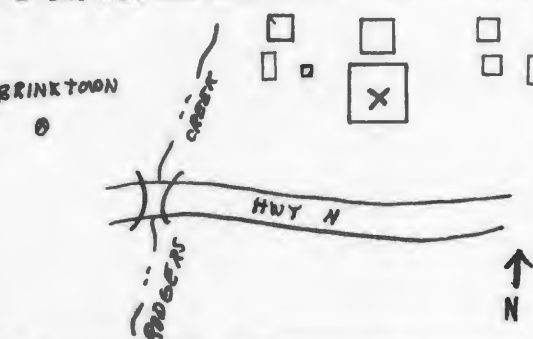
HISTORIC INVENTORY

1 No 30.		4 Present Name(s) Concrete bridge	
2 County Maries		5 Other Name(s)	
3 Location of Negatives MRPC			
6 Specific Location Sect. 13 & 7-R11 & 10W T 39N		16 Thematic Category	
7 City or Town If Rural, Township & Vicinity Miller twp.		17 Date(s) or Period 1936	
8 Site Plan with North Arrow 		18 Style or Design	
9 Coordinates Lat _____ Long _____		19 Architect or Engineer	
10 Site II Building II		20 Contractor or Builder	
11 On National Register? Yes II No II		21 Original Use, if apparent bridge	
12 Is II Eligible? Yes II No II		22 Present Use bridge	
13 Part of Estab Hist Dist? Yes II No II		23 Ownership Public II Private II	
14 District Potent'II? Yes II No II		24 Owner's Name & Address, if known	
15 Name of Established District		25 Open to Public? Yes II No II	
42 Further Description of Important Features Bar of some kind once ran thru the top of the concrete pillars (now missing on both sides). Date embossed on middle pillar of 1936. Other information embossed but illegible.		26 Local Contact Person or Organization	
43 History and Significance		27 Other Surveys in Which Included unknown	
44 Description of Environment and Outbuildings		28 No. of Stories	
45 Sources of Information Field observation Maries County Atlas & Plat Book, Rockford Map Publishers, 1976		29 Basement? Yes II No II	
		30 Foundation Material	
		31 Wall Construction	
		32 Roof Type & Material	
		33 No. of Bays Front Side	
		34 Wall Treatment	
		35 Plan Shape	
		36 Changes (Explain in #42) Addition II Altered II Moved II	
		37 Condition Interior Exterior	
		38 Preservation Underway? Yes II No II	
		39 Endangered? By What? Yes II No II	
		40 Visible from Public Road? Yes II No II	
		41 Distance from and Frontage on Road	
		Photo	
		46 Prepared by Belaka	
		47 Organization MRPC	
		48 Date 49 Revision Date(s)	



Office of Historic Preservation, P.O. Box 176, Jefferson City, Missouri 65101


HISTORIC INVENTORY

1 No 37.		4 Present Name(s) Clyde Henderson, Jr. farm	
2 County Maries		5 Other Name(s)	
3 Location of Negatives MRPC			
6 Specific Location Sect. 8-R10W-T39N		16 Thematic Category	
7 City or Town Miller Twp.		17 Date(s) or Period	
8 Site Plan with North Arrow 		18 Style or Design	
9 Coordinates UTM Lat Long		19 Architect or Engineer	
10 Site II Building <input checked="" type="checkbox"/> Structure II Object II		20 Contractor or Builder	
11 On National Register? Yes <input type="checkbox"/> No <input checked="" type="checkbox"/>		21 Original Use, if apparent dwelling	
12 Is II Eligible? Yes <input type="checkbox"/> No <input type="checkbox"/>		22 Present Use hunting 'lodge'	
13 Part of Estab Hist Dist? Yes <input type="checkbox"/> No <input checked="" type="checkbox"/>		23 Ownership Public <input type="checkbox"/> Private <input checked="" type="checkbox"/>	
14 District Potent'l? Yes <input type="checkbox"/> No <input type="checkbox"/>		24 Owner's Name & Address, if known Clyde Henderson, Jr.	
15 Name of Established District		25 Open to Public? Yes <input type="checkbox"/> No <input checked="" type="checkbox"/>	
		26 Local Contact Person or Organization	
		27 Other Surveys in Which Included unknown	
42 Further Description of Important Features House is presently being used as a "hunting lodge" (deer leg hanging on the wall; Remington shell boxes scattered on floor; home-made 50 gallon drum wood stove; green wood stacked in back of house).		28 No. of Stories two	
		29 Basement? Yes <input type="checkbox"/> No <input checked="" type="checkbox"/>	
		30 Foundation Material limestone	
		31 Wall Construction wood frame	
		32 Roof Type & Material gable/tin	
		33 No. of Bays Front <input type="checkbox"/> Side <input type="checkbox"/>	
		34 Wall Treatment clap board	
		35 Plan Shape rectangle	
		36 Changes (Explain in #42) Addition <input type="checkbox"/> Altered <input type="checkbox"/> Moved <input type="checkbox"/>	
		37 Condition Interior fair Exterior fair	
		38 Preservation Underway? Yes <input type="checkbox"/> No <input checked="" type="checkbox"/>	
		39 Endangered? By What? Yes <input checked="" type="checkbox"/> No <input type="checkbox"/>	
		40 Visible from Public Road? Yes <input type="checkbox"/> No <input checked="" type="checkbox"/>	
		41 Distance from and Frontage on Road	
43 History and Significance			
44 Description of Environment and Outbuildings Numerous outbuildings, including three log structures. One very distinctive log house is no more than an arms length from the back of this house(see additional survey sheets)			
45 Sources of Information Field observation Maries County Plat Book Maries County Atlas and Plat Book, Rockford Map Publishers, 1976		46 Prepared by Belaka	
		47 Organization MRPC	
		48 Date 11/24/80	
		49 Revision Date(s)	



Office of Historic Preservation, P.O. Box 176, Jefferson City, Missouri 65101

HISTORIC INVENTORY

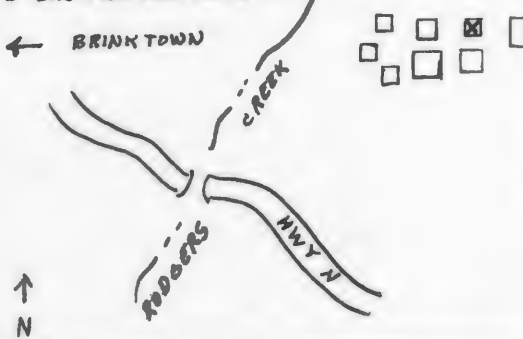
1 No 38.		4 Present Name(s) Clyde Henderson, Jr. Farm	
2 County Maries		5 Other Name(s)	
3 Location of Negatives MRPC			
6 Specific Location Sect. 8=R10W-T39N		16 Thematic Category	28 No. of Stories
7 City or Town If Rural, Township & Vicinity Miller		17 Date(s) or Period	29 Basement? Yes <input type="checkbox"/> No <input type="checkbox"/>
8 Site Plan with North Arrow 		18 Style or Design half-dovetail	30 Foundation Material Limestone blocks
		19 Architect or Engineer	31 Wall Construction log
		20 Contractor or Builder	32 Roof Type & Material Gable/tin
		21 Original Use, if apparent dwelling	33 No. of Bays Front Side
		22 Present Use none	34 Wall Treatment log
		23 Ownership Public <input type="checkbox"/> Private <input type="checkbox"/>	35 Plan Shape rectangle
		24 Owner's Name & Address, if known Clyde Henderson, Jr.	36 Changes (Explain in #42) Addition <input type="checkbox"/> Altered <input type="checkbox"/> Moved <input type="checkbox"/>
9 Coordinates Lat Long		25 Open to Public? Yes <input type="checkbox"/> No <input type="checkbox"/>	37 Condition Interior poor Exterior poor
Site <input type="checkbox"/> Building <input type="checkbox"/>		26 Local Contact Person or Organization	38 Preservation Underway? Yes <input type="checkbox"/> No <input type="checkbox"/>
Structure <input type="checkbox"/> Object <input type="checkbox"/>		27 Other Surveys in Which Included unknown	39 Endangered? By What? Yes <input type="checkbox"/> No <input type="checkbox"/>
11 On National Register? Yes <input type="checkbox"/> No <input type="checkbox"/>	12 Is it Eligible? Yes <input type="checkbox"/> No <input type="checkbox"/>		40 Visible from Public Road? Yes <input type="checkbox"/> No <input type="checkbox"/>
13 Part of Estab Hist Dist? Yes <input type="checkbox"/> No <input type="checkbox"/>	14 District Potent'l? Yes <input type="checkbox"/> No <input type="checkbox"/>		41 Distance from and Frontage on Road
15 Name of Established District			
42 Further Description of Important Features Half-dovetail notches. Chinking visible, as is wooden wedges. Shaped lintel over front entrance. Inside is "paneled" with tongue and grooved pine.		Photo	
43 History and Significance			
44 Description of Environment and Outbuildings Log house is directly behind main house. Was probably the original house place. Two corn cribs, one saddle notched, other steeple notched. Large barn, utility shed, stable, privy with paper (still in use)			
45 Sources of Information Field observation		46 Prepared by Belaka	
		47 Organization MRPC	
Maries County Atlas and Plat Book, Rockford Map Publishers, 1976		48 Date 11/24/80	
		49 Revision Date(s)	





Office of Historic Preservation, P.O. Box 176, Jefferson City, Missouri 65101

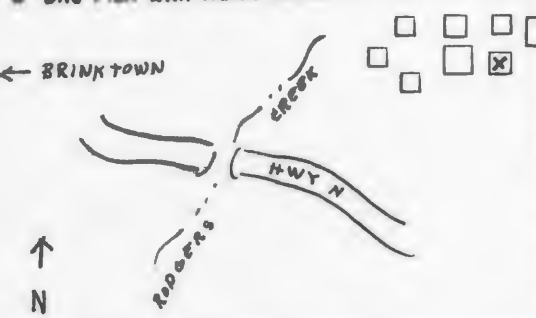
HISTORIC INVENTORY

1 No 39.		4 Present Name(s) Clyde Henderson, Jr. farm- log building	
2 County Maries		5 Other Name(s)	
3 Location of Negatives MRPC			
6 Specific Location Sect. 8-T39N-R10W		16 Thematic Category	
7 City or Town If Rural, Township & Vicinity Miller		17 Date(s) or Period	
8 Site Plan with North Arrow 		18 Style or Design saddle notched	
9 Coordinates UTM Lat Long		19 Architect or Engineer	
10 Site II Building <input type="checkbox"/> Structure II Object <input type="checkbox"/>		20 Contractor or Builder	
11 On National Register? Yes <input type="checkbox"/> No <input checked="" type="checkbox"/>		21 Original Use, if apparent	
12 Is II Eligible? Yes <input type="checkbox"/> No <input type="checkbox"/>		22 Present Use none	
13 Part of Estab Hist Dist? Yes <input type="checkbox"/> No <input checked="" type="checkbox"/>		23 Ownership Public <input type="checkbox"/> Private <input checked="" type="checkbox"/>	
14 District Potent'l? Yes <input type="checkbox"/> No <input type="checkbox"/>		24 Owner's Name & Address, if known Clyde Henderson	
15 Name of Established District		25 Open to Public? Yes <input type="checkbox"/> No <input checked="" type="checkbox"/>	
		26 Local Contact Person or Organization	
		27 Other Surveys in Which Included unknown	
42 Further Description of Important Features Saddle notched; full round logs		28 No. of Stories one	
		29 Basement? Yes <input type="checkbox"/> No <input checked="" type="checkbox"/>	
		30 Foundation Material field stone	
		31 Wall Construction log	
		32 Roof Type & Material gable/tin	
		33 No. of Bays Front Side	
		34 Wall Treatment log	
		35 Plan Shape square	
		36 Changes (Explain in #42) Addition <input type="checkbox"/> Altered <input type="checkbox"/> Moved <input type="checkbox"/>	
		37 Condition Interior poor Exterior poor	
		38 Preservation Underway? Yes <input type="checkbox"/> No <input checked="" type="checkbox"/>	
		39 Endangered? By What? Yes <input checked="" type="checkbox"/> No <input type="checkbox"/>	
		40 Visible from Public Road? Yes <input type="checkbox"/> No <input checked="" type="checkbox"/>	
		41 Distance from and Frontage on Road	
43 History and Significance Part of old farm settlement with two other log structures on it. One is large half-dovetail, hewed log home with shaped lintel over front entrance and tongue and groove pine inside. Other is corn crib with steeple notching.			
44 Description of Environment and Outbuildings Large wood frame farm house, three log structures, barn, stable, privy.			
45 Sources of Information Field observation Maries County plat Book		46 Prepared by Belaka	
		47 Organization MRPC	
		48 Date 49 Revision Date(s) 11/24/80	





Office of Historic Preservation, P.O. Box 176, Jefferson City, Missouri 65101
HISTORIC INVENTORY

1 No 40.		4 Present Name(s) Clyde Henderson, Jr. farm-corn crib	
2 County Maries		5 Other Name(s)	
3 Location of Negatives MRPC			
6 Specific Location Sect. 8-T39N-R10W		16 Thematic Category	
7 City or Town If Rural, Township & Vicinity Miller		17 Date(s) or Period	
8 Site Plan with North Arrow 		18 Style or Design steeple notched	
		19 Architect or Engineer	
		20 Contractor or Builder	
		21. Original Use, if apparent	
		22 Present Use none	
		23 Ownership Public <input type="checkbox"/> Private <input checked="" type="checkbox"/>	
		24 Owner's Name & Address, if known Clyde Henderson, Jr.	
9 Coordinates Let Long UTM		25 Open to Public? Yes <input type="checkbox"/> No <input checked="" type="checkbox"/>	
11 On National Register? Yes <input type="checkbox"/> No <input checked="" type="checkbox"/>		26 Local Contact Person or Organization	
12 Is it Eligible? Yes <input type="checkbox"/> No <input checked="" type="checkbox"/>		27. Other Surveys in Which Included unknown	
13 Part of Estab Hist Dist? Yes <input type="checkbox"/> No <input checked="" type="checkbox"/>		28 No. of Stories one	
14 District Potent'l? Yes <input type="checkbox"/> No <input checked="" type="checkbox"/>		29 Basement? Yes <input type="checkbox"/> No <input checked="" type="checkbox"/>	
15 Name of Established District		30 Foundation Material field stone	
		31 Wall Construction log	
		32. Roof Type & Material none	
		33. No. of Bays Front Side	
		34. Wall Treatment log	
		35 Plan Shape	
		36. Changes (Explain in #42) Addition <input type="checkbox"/> Altered <input type="checkbox"/> Moved <input type="checkbox"/>	
		37 Condition Interior bad Exterior bad	
		38. Preservation Underway? Yes <input type="checkbox"/> No <input checked="" type="checkbox"/>	
		39 Endangered? By What? Yes <input checked="" type="checkbox"/> No <input type="checkbox"/>	
		40. Visible from Public Road? Yes <input type="checkbox"/> No <input checked="" type="checkbox"/>	
		41 Distance from and Frontage on Road	
42 Further Description of Important Features Steeple notched; full round logs			
Photo			
43 History and Significance Main log house on property with this corn crib shows interesting detail (see below).			
44 Description of Environment and Outbuildings Two other log structures on property; One being large half-dovetail, hewed log home with shaped lintel over front entrance, and tongue and grooved pine inside. Other log structure is saddle notched corn crib.			
45 Sources of Information Field observation Maries County Plat Book		46 Prepared by Belaka	
		47 MRPC	
		48 Date 11/24/80 49 Revision Date(s)	





HISTORIC INVENTORY


1 No 32.		4 Present Name(s) Wheeler School	
2 County Maries		5 Other Name(s) Wheeler School-District #27	
3 Location of Negatives MRPC			
6 Specific Location Sect. 5-R11W-T39N		16 Thematic Category	28 No. of Stories one
7 City or Town If Rural, Township & Vicinity Miller		17 Date(s) or Period 1900	29 Basement? Yes <input type="checkbox"/> No <input checked="" type="checkbox"/>
8 Site Plan with North Arrow To Hwy 42		18 Style or Design	30 Foundation Material concrete
		19 Architect or Engineer	31 Wall Construction wood
		20 Contractor or Builder	32 Roof Type & Material gable/tin
9 Coordinates Lat Long		21 Original Use, if apparent school	33 No. of Bays Front Side
10 Site II Building <input type="checkbox"/>		22 Present Use vacant	34 Wall Treatment clap board
11 On National Register? Yes <input type="checkbox"/> No <input checked="" type="checkbox"/>		23 Ownership Public <input type="checkbox"/> Private <input checked="" type="checkbox"/>	35 Plan Shape rectangle
12 Is II Eligible? Yes <input type="checkbox"/> No <input type="checkbox"/>		24 Owner's Name & Address, if known Wheeler Church	36 Changes (Explain in #42) Addition <input checked="" type="checkbox"/> Altered <input type="checkbox"/> Moved <input type="checkbox"/>
13 Part of Estab Hist Dist? Yes <input type="checkbox"/> No <input checked="" type="checkbox"/>		25 Open to Public? Yes <input type="checkbox"/> No <input checked="" type="checkbox"/>	37 Condition Interior poor Exterior poor
14 District Potent'l? Yes <input type="checkbox"/> No <input type="checkbox"/>		26 Local Contact Person or Organization	38 Preservation Underway? Yes <input type="checkbox"/> No <input checked="" type="checkbox"/>
15 Name of Established District		27 Other Surveys in Which Included unknown	39 Endangered? By What? Yes <input checked="" type="checkbox"/> No <input type="checkbox"/>
42 Further Description of Important Features Two center chimneys. Old 'Red Jacket' pump in front with date of 10-13-58 in concrete. Building was enlarged with Job high school added to building. (this was during the Depression). The left half is the original school.		40 Visible from Public Road? Yes <input checked="" type="checkbox"/> No <input type="checkbox"/>	
43 History and Significance		41 Distance from and Frontage on Road	
44 Description of Environment and Outbuildings New Wheeler Church is behind this one.		45 Sources of Information Ralph Rowden Rolla, Mo.	
46 Prepared by Belaka		47 Organization MRP C	
48 Date 9/17/80		49 Revision Date(s)	





Office of Historic Preservation, P.O. Box 176, Jefferson City, Missouri 65101


HISTORIC INVENTORY

1 No 36.		4 Present Name(s)	
2 County Maries		5 Other Name(s)	
3 Location of Negatives MRPC			
6 Specific Location / Sect. 19-R10W- Twp. 39N		16 Thematic Category	
7 City or Town If Rural, Township & Vicinity Miller		17 Date(s) or Period	
8 Site Plan with North Arrow 		18 Style or Design	
		19 Architect or Engineer	
9 Coordinates UTM Lat _____ Long _____		20 Contractor or Builder	
10 Site II Building <input checked="" type="checkbox"/> Structure II Object <input type="checkbox"/>		21 Original Use, if apparent church	
11 On National Register? Yes <input type="checkbox"/> No <input checked="" type="checkbox"/>		22 Present Use	
12 Is II Eligible? Yes <input type="checkbox"/> No <input type="checkbox"/>		23 Ownership Public <input type="checkbox"/> Private <input type="checkbox"/>	
13 Part of Estab Hist Dist? Yes <input type="checkbox"/> No <input checked="" type="checkbox"/>		24 Owner's Name & Address if known B.N. Branson Box 77	
14 District Potent'l? Yes <input type="checkbox"/> No <input type="checkbox"/>		25 Open to Public? Yes <input type="checkbox"/> No <input checked="" type="checkbox"/>	
15 Name of Established District		26 Local Contact Person or Organization	
		27 Other Surveys in Which Included unknown	
42 Further Description of Important Features		28 No. of Stories	
		29 Basement? Yes <input type="checkbox"/> No <input type="checkbox"/>	
		30 Foundation Material stone	
		31 Wall Construction wood frame	
		32 Roof Type & Material gable/tin	
		33 No. of Bays Front _____ Side _____	
		34 Wall Treatment clap board	
		35 Plan Shape rectangle	
		36 Changes (Explain in #42) Addition <input type="checkbox"/> Altered <input type="checkbox"/> Moved <input type="checkbox"/>	
		37 Condition Interior _____ Exterior _____	
		38 Preservation Underway? Yes <input type="checkbox"/> No <input checked="" type="checkbox"/>	
		39 Endangered? By What? Yes <input checked="" type="checkbox"/> No <input type="checkbox"/>	
		40 Visible from Public Road? Yes <input checked="" type="checkbox"/> No <input type="checkbox"/>	
		41 Distance from and Frontage on Road	
		Photo	
43 History and Significance			
44 Description of Environment and Outbuildings			
45 Sources of Information Field Observation		46 Prepared by Belaka	
		47 Organization MRPC	
48 Date 9/16/80		49 Revision Date(s)	
Maries County Atlas and Plat Book, Rockford Map Publishers, 1976			





Office of Historic Preservation, P.O. Box 176, Jefferson City, Missouri 65101
HISTORIC INVENTORY


1 No 41.		4 Present Name(s)	
2 County Maries		5 Other Name(s)	
3 Location of Negatives MRPC			
6 Specific Location Sect. 18-R10W-T38N		16 Thematic Category	
7 City or Town Miller <small>If Rural, Township & Vicinity</small>		17 Date(s) or Period	
8 Site Plan with North Arrow 		18 Style or Design	
9 Coordinates UTM <small>Lat Long</small>		19 Architect or Engineer	
10 Building X		20 Contractor or Builder	
11 On National Register? No		21 Original Use, if apparent	
12 Is it Eligible? No		22 Present Use	
13 Part of Estab Hist Dist? No		23 Ownership Public <input type="checkbox"/> Private <input checked="" type="checkbox"/>	
14 District Potent'l? No		24 Owner's Name & Address, if known	
15 Name of Established District		25 Open to Public? No	
42 Further Description of Important Features Back room added to basic two story, one room deep house. Heated with wood.		26 Local Contact Person or Organization	
43 History and Significance		27 Other Surveys in Which Included	
44 Description of Environment and Outbuildings Four corn cribs back of house; privy.		28 No. of Stories two	
45 Sources of Information Field observation Maries County Plat Book		29 Basement? No	
		30 Foundation Material field stone/concrete	
		31 Wall Construction wood frame	
		32 Roof Type & Material tin/gable	
		33 No. of Bays Front Side	
		34 Wall Treatment tar paper siding	
		35 Plan Shape rectangle	
		36 Changes (Explain in #42) Addition <input type="checkbox"/> Altered <input type="checkbox"/> Moved <input type="checkbox"/>	
		37 Condition Interior poor Exterior poor	
		38 Preservation Underway? No	
		39 Endangered? By What? No	
		40 Visible from Public Road? No	
		41 Distance from and Frontage on Road	
		Photo	
46 Prepared by Belaka		47 Organization MRPC	
48 Date 9/16/80		49 Revision Date(s)	
Maries County Atlas and Plat Book, Rockford Map Publishers, 1976			





Office of Historic Preservation, P.O. Box 176, Jefferson City, Missouri 65101

HISTORIC INVENTORY



1 No 42.		4 Present Name(s)	
2 County Maries		5 Other Name(s)	
3 Location of Negatives MRPC			
6 Specific Location Sect. 18-T 38N-R10W		16 Thematic Category	
7 City or Town If Rural, Township & Vicinity Miller Twp.		17 Date(s) or Period	
8 Site Plan with North Arrow 		18 Style or Design Steeple notched	
		19 Architect or Engineer	
9 Coordinates Lat Long		20 Contractor or Builder	
10 On National Register? Yes <input type="checkbox"/> No <input checked="" type="checkbox"/>		21 Original Use, if apparent	
11 Part of Estab Hist Dist? Yes <input type="checkbox"/> No <input checked="" type="checkbox"/>		22 Present Use None	
12 Is II Eligible? Yes <input type="checkbox"/> No <input checked="" type="checkbox"/>		23 Ownership Public <input type="checkbox"/> Private <input checked="" type="checkbox"/>	
13 District Potent'l? Yes <input type="checkbox"/> No <input checked="" type="checkbox"/>		24 Owner's Name & Address, if known	
14 Name of Established District		25 Open to Public? Yes <input type="checkbox"/> No <input checked="" type="checkbox"/>	
15 Further Description of Important Features Steeple notched. Once had tar paper roof. Remnants of wood stove inside. Iris plants around it.		26 Local Contact Person or Organization	
16 History and Significance		27 Other Surveys in Which Included unknown	
17 Description of Environment and Outbuildings Sits just behind main house. Possibly corn cribs adapted for living or work space. Chinked at one time with wood wedges. Two other log structures in near vicinity.		28 No. of Stories	
18 Sources of Information Field observation Maries Co. Plat Book "Log architecture of Ohio"-Donald Hutslar Maries County Atlas and Plat Book, Rockford Map Publishers, 1976		29 Basement? Yes <input type="checkbox"/> No <input checked="" type="checkbox"/>	
		30 Foundation Material limestone block	
		31 Wall Construction log	
		32 Roof Type & Material was wood plank / paper	
		33 No. of Bays Front Side	
		34 Wall Treatment log	
		35 Plan Shape rectangle	
		36 Changes (Explain in #42) Addition <input checked="" type="checkbox"/> Altered <input type="checkbox"/> Moved <input type="checkbox"/>	
		37 Condition Interior almost gone Exterior almost gone	
		38 Preservation Underway? Yes <input type="checkbox"/> No <input checked="" type="checkbox"/>	
		39 Endangered? By What? Yes <input checked="" type="checkbox"/> No <input type="checkbox"/> age	
		40 Visible from Public Road? Yes <input checked="" type="checkbox"/> No <input type="checkbox"/>	
		41 Distance from and Frontage on Road	
		Photo	







Office of Historic Preservation, P.O. Box 176, Jefferson City, Missouri 65101
HISTORIC INVENTORY

1 43.		4 Present Name(s)	
2 County Maries		5 Other Name(s)	
3 Location of Negatives M.R.P.C.			
6 Locality Location T 38N, R 10W, sect. 18		16 Thematic Category	28 No. of Stories one
7 City or Town If Rural, Township & Vicinity Miller Twp.		17 Date(s) or Period	29 Basement? Yes <input type="checkbox"/> No <input checked="" type="checkbox"/>
8 Site Plan with North Arrow 		18 Style or Design steeple notched log	30 Foundation Material limestone blocks
		19 Architect or Engineer	31 Wall Construction log
		20 Contractor or Builder	32 Roof Type & Material tin
		21 Original Use, if apparent corn crib	33 No. of Sides Front Side
		22 Present Use none	34 Wall Treatment log
		23 Ownership Public <input type="checkbox"/> Private <input checked="" type="checkbox"/>	35 Plan Shape rectangle
		24 Owner's Name & Address, if known	36 Changes (Explain in #42) Addition <input checked="" type="checkbox"/> Altered <input type="checkbox"/> Moved <input type="checkbox"/>
9 Coordinates UTM Lat Long		25 Open to Public? Yes <input type="checkbox"/> No <input checked="" type="checkbox"/>	37 Condition Interior bad Exterior bad
10 Site <input type="checkbox"/> Building <input checked="" type="checkbox"/> Structure <input type="checkbox"/> Object <input type="checkbox"/>		26 Local Contact Person or Organization	38 Preservation Underway? Yes <input type="checkbox"/> No <input checked="" type="checkbox"/>
11 Conditional Yes <input type="checkbox"/> No <input checked="" type="checkbox"/>		27 Other Surveys in Which Included unknown	39 Endangered? By What? Yes <input checked="" type="checkbox"/> No <input type="checkbox"/>
12 Is It Eligible? Yes <input type="checkbox"/> No <input type="checkbox"/>			40 Visible from Public Road? Yes <input type="checkbox"/> No <input type="checkbox"/>
13 Is It of Estab. Dist.? Yes <input type="checkbox"/> No <input checked="" type="checkbox"/>			41 Distance from and Frontage on Road
14 District Potent? Yes <input type="checkbox"/> No <input checked="" type="checkbox"/>			
15 Name of Established District			
2 Description of Important Features Steeple notched, full round, double-pen corn crib with wood frame side addition. Board and batten door; no evidence of chinking; very low ceiling; dirt floor			
4 History and Significance			
44 Description of Environment and Outbuildings nearby 2nd double-pen corn crib; two story main house.			
5 Sources of Information Maries County Plat Book; field observation; "Log Architecture of Ohio" Maries County Atlas and Plat Book, Rockford Map Publishers, 1976		46 Prepared by Belaka	
		47 Organization M.R.P.C.	
		48 Date 9/16 49 Revision Date(s)	














Office of Historic Preservation, P.O. Box 176, Jefferson City, Missouri 65101

HISTORIC INVENTORY

1 No 142.		4 Present Name(s)	
2 County Maries		5 Other Name(s)	
3 Location of Negatives MRPC			
6 Specific Location Section 17 - R7W - T40N		16 Thematic Category	
		17 Date(s) or Period	
7 City or Town If Rural, Township & Vicinity		18 Style or Design steeple notched	
		19 Architect or Engineer	
8 Site Plan with North Arrow		20 Contractor or Builder	
		21 Original Use, if apparent	
9 Coordinates UTM Lat _____ Long _____		22 Present Use	
		23 Ownership Public <input type="checkbox"/> Private <input checked="" type="checkbox"/>	
<div style="display: flex; justify-content: space-between;"> <div>11 On National Register? Yes <input type="checkbox"/> No <input checked="" type="checkbox"/></div> <div>12 Is it Eligible? Yes <input type="checkbox"/> No <input type="checkbox"/></div> </div>		24 Owner's Name & Address, if known	
		25 Open to Public? Yes <input type="checkbox"/> No <input checked="" type="checkbox"/>	
13 Part of Estab Hist Dist? Yes <input type="checkbox"/> No <input checked="" type="checkbox"/>		26 Local Contact Person or Organization	
		27 Other Surveys in Which Included	
15 Name of Established District		28 No. of Stories one	
		29 Basement? Yes <input type="checkbox"/> No <input checked="" type="checkbox"/>	
14 District Potential? Yes <input type="checkbox"/> No <input type="checkbox"/>		30 Foundation Material	
		31 Wall Construction log	
15 Name of Established District		32 Roof Type & Material gable/tin	
		33 No. of Bays Front _____ Side _____	
15 Name of Established District		34 Wall Treatment log	
		35 Plan Shape square	
15 Name of Established District		36 Changes (Explain in #42) Addition <input type="checkbox"/> Altered <input type="checkbox"/> Moved <input type="checkbox"/>	
		37 Condition Interior _____ Exterior fair	
15 Name of Established District		38 Preservation Underway? Yes <input type="checkbox"/> No <input checked="" type="checkbox"/>	
		39 Endangered? By What? Yes <input type="checkbox"/> No <input checked="" type="checkbox"/>	
15 Name of Established District		40 Visible from Public Road? Yes <input checked="" type="checkbox"/> No <input type="checkbox"/>	
		41 Distance from and Frontage on Road	
42 Further Description of Important Features <div style="text-align: center; padding: 10px;"> <p>Steeple notched with chinking. Looks like storage shed now with lock on door. Structure is behind a log house that is still used on weekends.</p> </div> <div style="text-align: center; border: 1px solid black; width: 150px; height: 100px; margin: 10px auto;">  </div>			
43 History and Significance			
44 Description of Environment and Outbuildings <div style="text-align: center; padding: 10px;"> <p>Log house on property also, used as weekend home.</p> </div>			
45 Sources of Information Field observation		46 Prepared by Bowman/Belaka	
		47 Organization MRPC	
		48 Date 6/5/80	
		49 Revision Date(s)	



Office of Historic Preservation, P.O. Box 176, Jefferson City, Missouri 65101

HISTORIC INVENTORY

1 No 143.		4 Present Name(s)	
2 County Maries		5 Other Name(s)	
3 Location of Negatives MRPC			
6 Specific Location Section 17 - R7W - T40N		16 Thematic Category	28 No. of Stories two
7 City or Town If Rural, Township & Vicinity		17 Date(s) or Period	29 Basement? Yes <input type="checkbox"/> No <input checked="" type="checkbox"/>
8 Site Plan with North Arrow		18 Style or Design steeple notched	30 Foundation Material limestone
		19 Architect or Engineer	31 Wall Construction log
		20 Contractor or Builder	32 Roof Type & Material gable/tin
		21 Original Use, if apparent	33 No. of Bays Front Side
		22 Present Use weekend home	34 Wall Treatment log
		23 Ownership Public <input type="checkbox"/> Private <input checked="" type="checkbox"/>	35 Plan Shape rectangle
		24 Owner's Name & Address, if known	36 Changes (Explain in #42) Addition <input type="checkbox"/> Altered <input type="checkbox"/> Moved <input type="checkbox"/>
9 Coordinates UTM Lat Long		25 Open to Public? Yes <input type="checkbox"/> No <input checked="" type="checkbox"/>	37 Condition Interior good Exterior good
Site <input type="checkbox"/> Building <input checked="" type="checkbox"/> Structure <input type="checkbox"/> Object <input type="checkbox"/>		26 Local Contact Person or Organization	38 Preservation Underway? Yes <input checked="" type="checkbox"/> No <input type="checkbox"/>
11 On National Register? Yes <input type="checkbox"/> No <input checked="" type="checkbox"/>	12 Is it Eligible? Yes <input type="checkbox"/> No <input type="checkbox"/>	27 Other Surveys in Which Included unknown	39 Endangered? By What? Yes <input type="checkbox"/> No <input checked="" type="checkbox"/>
13 Part of Estab Hist Dist? Yes <input type="checkbox"/> No <input checked="" type="checkbox"/>	14 District Potent'l? Yes <input type="checkbox"/> No <input type="checkbox"/>		40 Visible from Public Road? Yes <input checked="" type="checkbox"/> No <input type="checkbox"/>
15 Name of Established District			41 Distance from and Frontage on Road
42 Further Description of Important Features Steeple notched; chinked; maintained as a weekend home by St. Louis owners. Square log shed behind.		Photo	
43 History and Significance			
44 Description of Environment and Outbuildings			
45 Sources of Information Field observation		46 Prepared by Bowman/Belaka	
		47 Organization MRPC	
		48 Date 6/5/80	49 Revision Date(s)

