

LOUISIANA, MO RESOURCES SURVEY PIKE COUNTY, MISSOURI

PIAS003-001

Inventory #
PK-00-04- 31

Address	118 North Third Street	Legal Address/ Parcel #	Block 23, S 9' Lot 169 & N 40' L 170 08-04-18-004-023-014.000	Original Town	
Current Name		Historic Name	Henry and Julia Genzberger House		
Owner Name & Address	Michael A. Sr. & Sharon K. Kakouris 118 North Third Street Louisiana	Architect/Engineer	Contractor/Builder	Construction Date ca. 1891	

On National Register?	Individually Eligible?	District Potential?	Condition:	Integrity:
no	no	no	fair	low

Architectural Style	Foundation	Exterior Wall Materials	Roof Type	Window Types	Porch Type & Location	Current Function
Vernacular Type	Structure					
Queen Anne	Stone	Vinyl	Hipped	1/1	Central Bay	residential
	Frame				Front	

Description A 2 1/2 story frame house with vinyl siding. The front elevation of the house features a hipped dormer and a three-story tower set at an oblique angle on the northeast corner. The front porches concrete floor and brick piers are in place, but the roof and columns are missing. The front door is flanked by rectangular sidelights and has decorative lintel molding. The 1/1 windows on the first and second floors are new and all the exterior trim is covered by aluminum panning. There is an integral brick chimney on the north side of the roof. A one-story bay window on the west end of the north elevation is three-sided and has a flat roof.

Continuation Sheet ☐

History

1892 Sanborn - house not shown
 1892 Directory - Henry Genzberger
 1896 Sanborn - house shown with the corner tower, a full width front porch and a two story bay on the north elevation, 1 1/2 story stables west of house
 1902 Sanborn - no change to house, 1-story outbuilding west of house replaces stables
 1903 City Directory - Henry & Julia Genzberger (dry goods merchant); Thomas C & Dora Fagg (postmaster)
 1909 Sanborn - no change
 1917 Sanborn - no change
 1931 Sanborn - an external staircase has been added on the south elevation
 1937 Directory - Frank C. Haley Jr. (owner) 118 1/2 N. 3rd - William J Walmsley
 1950 Sanborn - no change

Continuation Sheet ☐

Significance

Sources

Site visit; Pike County Public Records; Sanborn Fire Insurance Maps 1885, 1890, 1896, 1902, 1909, 1917, 1931, 1950; Louisiana City Directories,



Continuation Sheet ☐

Becky L. Snider, Ph.D.
Consultant

City of Louisiana
Organization

Fall 2004
Date



LOUISIANA, MO RESOURCES SURVEY

PIKE COUNTY, MISSOURI

Inventory #
PK-00-04- 32

Address	120 North Third Street	Legal Address/ Parcel #	Block 23, N 51' Lot 169 08-04-18-004-023-001.000	Original Town	
Current Name	Louisiana Dreams Bed & Breakfast	Historic Name	Michael Genzberger House		
Owner Name & Address	Candice Halloway 120 North Third Street Louisiana MO 63353	Architect/Engineer	Contractor/Builder	Construction Date ca. 1895	

On National Register? no	Individually Eligible? possibly	District Potential? yes	Condition: good	Integrity: little changed		
Architectural Style Vernacular Type	Foundation Structure	Exterior Wall Materials	Roof Type	Window Types	Porch Type & Location	Current Function
Queen Anne	Stone Masonry	Stone Brick	Hipped	1/1	Full Front	commercial

Description This 2 1/2 house has a stone foundation, rusticated stone and brick walls, a hip roof and a 2 1/2 story tower. The facade of the house consists of a projecting gable roofed bay on the south, a central bay and the round tower on the north. The projecting gable-roofed bay contains the main entrance on the first floor, a pair of 1/1 windows on the second floor and a 1/1 window centered in the front facing gable end. The main entrance has two doors set into a large paneled wood opening. The gable end is sheathed with shingles. In the center bay of the facade, 1/1 windows are stacked on the first and second floors. The 2 1/2 story tower on the north end of the facade is round and has a conical roof. On each level of the tower, there are three 1/1 windows. Dressed stone bands encircle the tower and form the lintels and sills of the windows. A one-story porch covers the south and center bays of the facade. The porch has a shed roof with a cross gable on the south end, round wood columns, stone piers, capitals and half-wall railings. The north elevation has stone on the first floor and brick on the second floor; the south elevation is all brick. The windows on the side elevations have stone sills and arched brick lintels. There is a 1 story frame rear addition and a 1-story, 1-car garage to the west of the house.

Continuation Sheet ☐

History


1890 Sanborn - different house is shown
 1896 Sanborn - house shown with the corner tower and a full width front porch
 1902 Sanborn - 1-story outbuilding west of the house
 1903 City Directory - Michael G Genzberger (Genzberger & Bro.); Miss Bertha Genzberger (clerk G. Bro.); Miss Celestine Genzberger (clerk G Bro.); Miss Susie Harvey[colored] (domestic Genzberger); Mrs. Matilda Lesen (widow S)
 1909 Sanborn - no change
 1917 Sanborn - no change
 1931 Sanborn - no change
 1937 Directory - R. W. Holt
 1950 Sanborn - rooming house

Continuation Sheet ☐

Significance

Sources Site visit; Pike County Public Records; Sanborn Fire Insurance Maps 1885, 1890, 1896, 1902, 1909, 1917, 1931, 1950; Louisiana City Directories,

Continuation Sheet ☐



Becky L. Snider, Ph.D.
Consultant

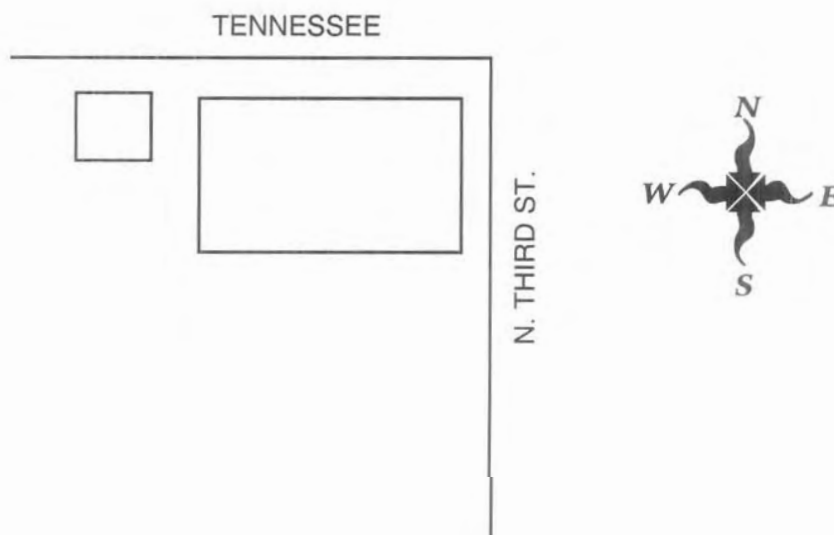
City of Louisiana
Organization

Fall 2004
Date

Continuation Sheet

Address	120 North Third Street	Legal Address/ Parcel #	Block 23, N 51' Lot 169 08-04-18-004-023-001.00	Original	Inventory # HW-00-01- 32
Current Name	Louisiana Dreams Bed & Breakfast	Owner and Address if different	Candice Halloway		
Historic Name	Michael Genzberger House	Architect/Engineer			Construction Date ca. 1895
		Contractor/Builder			

**Photos/
Site
Plan**







LOUISIANA, MO RESOURCES SURVEY

PIKE COUNTY, MISSOURI

Inventory #
PK-00-04- 34

Address	202 North Third Street	Legal Address/ Parcel #	Block 22, Lot 168 08-04-18-004-018-004.000	Original Town
Current Name	Behling House	Historic Name	Ernest Woracek House	
Owner Name & Address	Arthur J. and Virginia Behling 202 North Third Street Louisiana	Architect/Engineer	Contractor/Builder	Construction Date ca. 1874
	MO 63353			

On National Register?	Individually Eligible?	District Potential?	Condition:	Integrity:		
no	no	possibly	good	moderate		
Architectural Style	Foundation	Exterior Wall Materials	Roof Type	Window Types	Porch Type & Location	Current Function
Vernacular Type	Structure					
	Stone	Brick	Hipped	4/4, 1/1	Full	residential
Georgian	Brick				Front	

Description This 2-story house has a stone foundation, brick walls, a gable roof and a full-width front porch. The one-story, front porch is not original; it has a flat roof, wrought iron posts on the first floor and metal railings on the first floor and on the roof. In the north bay of the 3-bay facade, the main entrance on the first floor has double doors and rectangular transom. On the second floor, the north bay contains a tall 4/4 window which has a movable sill so that it can be used as a door. The center and south bays of the facade have stacked double-hung windows. Some windows have 4-lite sash and others have a single pane of glass in each sash. The windows on the facade have pedimented lintels. The windows and wood storm windows throughout the house are early or original. A wide wood frieze board with dentils wraps around the front and side elevations at the roofline. There are two 2-story, rear ell/additions. The ell attached directly to the rear elevation of the house is brick; the addition attached to the west side of the rear ell is frame. A one-story, L-shaped ceramic block and frame outbuilding with a gable roof is located to the northwest of the house.

Continuation Sheet ☐

History

1875 city Directory - Ernest Woracek (Dreyfus, Hill & Woracek -wholesale & retail lumber dealers)
 1876 BirdsEye - a building resembling this house is in place on this lot
 1885 Sanborn - this house is in place including rear ell, no front porch, 2 story side gallery is shown, 1 1/2 story stables to the west of the house
 1890 Sanborn - no change
 1896 Sanborn - stables is gone, a 1 story outbuilding is located in a different location to the west of the house
 1902 Sanborn - no change
 1903 City Directory - John C. & Elizabeth Dickison (lumber)
 1909 Sanborn - no change
 1917 Sanborn - outbuilding is gone, a 1 story garage is located in the northwest corner of the lot

Continuation Sheet ☐

Significance

Sources Site visit; Pike County Public Records; Sanborn Fire Insurance Maps 1885, 1890, 1896, 1902, 1909, 1917, 1931, 1950; Louisiana City Directories,

Continuation Sheet ☐

Becky L. Snider, Ph.D.
Consultant

City of Louisiana
Organization

Fall 2004
Date

Continuation Sheet

Address	202 North Third Street	Legal Address/ Parcel #	Block 22, Lot 168 08-04-18-004-018-004.00	Original	Inventory #
					HW-00-01- 34
Current Name	Behling House	Owner and Address if different	Arthur J. and Virginia Behling		
Historic Name	Ernest Woracek House	Architect/Engineer			Construction Date
		Contractor/Builder			ca. 1874

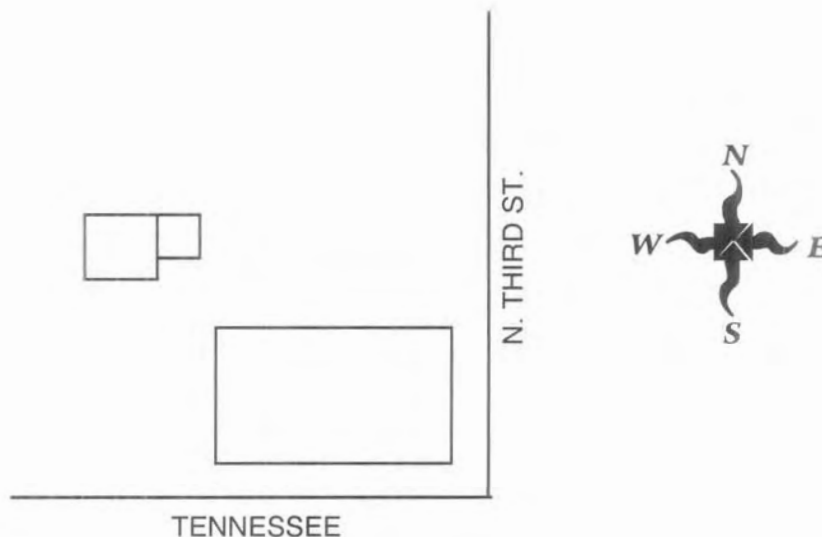
History continued:

1931 Sanborn - 2-story side gallery has been enclosed, 1 story front porch is shown, 2 one-story rear additions are shown

1937 Directory - no listing

1950 Sanborn - no change

Photos/
Site
Plan





LOUISIANA, MO RESOURCES SURVEY PIKE COUNTY, MISSOURI

PIAS003-005

Inventory #
PK-00-04- 35

Address	203 North Third Street	Legal Address/ Parcel #	B19, W74' L153, W74' S3' L 154 08-04-18-004-019-004.000	Original Town
Current Name		Historic Name	Marx Lesem House	
Owner Name & Address	James Yokern 203 North Third Street, Apt 1 Louisiana MO 63353	Architect/Engineer	Contractor/Builder	Construction Date ca. 1874

On National Register?	Individually Eligible?	District Potential?	Condition:	Integrity:
no	possibly	yes	excellent	little changed

Architectural Style	Foundation	Exterior Wall Materials	Roof Type	Window Types	Porch Type & Location	Current Function
Vernacular Type	Structure					
Victorian	Stone	Brick	Gable	4/4	Other Bay	residential
Gabled Ell	Brick				Front	

Description This two-story, Gabled Ell house has a stone foundation, brick walls, and early or original 4/4 windows. The L-shaped house has a two windows on each floor of the front facing gable wing. The windows have hooded brick lintels and stone sills. There is an oculus window surrounded by decorative brickwork in the gable ends. The side gable wing on the south end of the facade has two bays. The south bay has two windows stacked on the first and second floors; the north bay has a door on each floor. The windows and doors have hood brick lintels. The doors have 2-lite transoms. The front porch, which extends across the side-gable wing has chamfered wood posts, scroll cut railings around the porch and the roof, and decorative fretwork and brackets around the roofline. There is a two-story deck and a 1-story addition with metal siding on the rear elevation of the house.

Continuation Sheet ☒

History

1875 City Directory - Marx Lesem (Lesem & Bro. - dry goods, clothing, carpets, hats, trunks and valises, bus add. - sw cor Georgia and 3rd
 1876 BirdsEye - a house is shown on this lot
 1885 Sanborn - this house is in place
 1890 Sanborn - no change
 1892 City Directory - W. W. Birkhead (dentist); E. A. Glenn (merchant); E. B. Jamison (clerk); Mrs. L. Tinsley (widow)
 1896 Sanborn - no change
 1902 Sanborn - a second floor has been added to a one-story section on the rear of the house
 1903 City Directory -
 1909 Sanborn - no change
 1917 Sanborn - no change
 1931 Sanborn - no change

Continuation Sheet ☒

Significance

Sources Site visit; Pike County Public Records; Sanborn Fire Insurance Maps 1885, 1890, 1896, 1902, 1909, 1917, 1931, 1950; Louisiana City Directories,



Continuation Sheet ☐

Becky L. Snider, Ph.D.
Consultant

City of Louisiana
Organization

Fall 2004
Date

Continuation Sheet

Address	203 North Third Street	Legal Address/ Parcel #	B19, W74' L153, W74' S3' L054 Original 08-04-18-004-019-004.00	Inventory #	HW-00-01- 35
Current Name		Owner and Address if different	James Yokem		
Historic Name	Marx Lesem House	Architect/Engineer		Construction Date	ca. 1874
		Contractor/Builder			

History continued

1937 Directory - Mrs. Laura Birkhead (owner), Sue E. Rule, Monta Thomas, Elsie Howell

1950 Sanborn - the building is now labeled a flat instead of a dwelling

Photos/
Site
Plan



LOUISIANA, MO RESOURCES SURVEY PIKE COUNTY, MISSOURI

PIA5003-006

Inventory #
PK-00-04- 36

Address	210 North Third Street	Legal Address/ Parcel #	Block 22, S 1/2 Lot 167 08-04-18-004-018-005.000	Original Town	
Current Name	Barber-Orf House	Historic Name			
Owner Name & Address	Linda J Barber and Stephen Orf 210 North Third Street Louisiana	Architect/Engineer	Contractor/Builder	Construction Date ca. 1908	
	Mo 63353				

On National Register?	Individually Eligible?	District Potential?	Condition:	Integrity:
no	no	no	good	low

Architectural Style	Foundation	Exterior Wall Materials	Roof Type	Window Types	Porch Type & Location	Current Function
Vernacular Type	Structure					
	Stone	Vinyl	Gable	1/1	Full	residential
Stack House	Frame			6/1	Front	

Description This 2 1/2-story, 2-bay house has a stone foundation, a side-gable roof and vinyl siding. On the first floor of the facade, there is a door topped with a rectangular transom in the north bay and a large window with a transom in the south bay. The full-width porch has a shed roof and metal posts. It is not original. On the second floor of the facade, each bay contains a 1/1 window. A gabled dormer with a pair of 6/1 windows is centered on the front elevation. The house has a two-story rear ell and a two-story rear addition on the west side of the rear ell.

Continuation Sheet ☐

History

1885 Sanborn - no house is shown on this lot, only a 2-story stables with a 1-story addition
 1890 Sanborn - no change
 1896 Sanborn - no change
 1902 Sanborn - no change
 1909 Sanborn - this house is in place, a 1-story stables is located to the west of the house
 1917 Sanborn - no change
 1931 Sanborn - house has a 1-story rear addition, stables is gone, 1-story garage is located to the west of the house
 1937 Directory - George Brown (owner), Frank Walsh, Harold Garner, Trullis Walls
 1950 Sanborn - no change

Continuation Sheet ☐



Significance

Sources Site visit; Pike County Public Records; Sanborn Fire Insurance Maps 1885, 1890, 1896, 1902, 1909, 1917, 1931, 1950; Louisiana City Directories,

Continuation Sheet ☐

Becky L. Snider, Ph.D.
Consultant

City of Louisiana
Organization

Fall 2004
Date



LOUISIANA, MO RESOURCES SURVEY PIKE COUNTY, MISSOURI

PIA5003-007

Inventory #
PK-00-04- 37

Address 212 North Third Street	Legal Address/Parcel # Block 22, N 1/2 Lot 167 08-04-18-004-018-006.000	Original Town
Current Name	Historic Name John P. & N. J. Lynott House	
Owner Name & Address John C. and Mary Ann Holland Lovell 212 North Third Street Louisiana MO 63353	Architect/Engineer	Contractor/Builder
		Construction Date ca. 1874

On National Register?	Individually Eligible?	District Potential?	Condition:	Integrity:
no	no	no	excellent	low

Architectural Style	Foundation	Exterior Wall Materials	Roof Type	Window Types	Porch Type & Location	Current Function
Vernacular Type	Structure					
	Unknown	Vinyl	Gable	6/1	Full	residential
	Frame				Front	

Description This 2-story, 3-bay house has a side facing gable roof, vinyl siding and a full-width front porch. The facade features an off-center door and two 6/1 windows on the first floor and three equally-spaced windows on the second floor. The front porch is a modern reproduction; it has round fiberglass columns and a shed roof. The house has a 2-story rear ell, which covers most of the rear elevations. There is also a 1-story rear ell on the south end of the rear addition and a 1-story addition on the west side of the 2-story rear ell. All of the rear ell/additions are frame and have gable roofs.

Continuation Sheet ☐

History

1876 City Directory - John. P. & N. J. Lynott (Lynott Bros. - hardware, tinware and furniture, bus add. - east side of Main, south of Georgia

1876 BirdsEye - this house appears to be in place

1885 Sanborn - this house is in place, 1-story rear addition, 3 outbuildings and a stables are attached to the rear addition.

1890 Sanborn - no change

1896 Sanborn - no change

1902 Sanborn - outbuildings and stables are gone

1903 City Directory - F. M. Flegle (box factory); Miss Ida M. Lake; Ila T & Margaret Lake (harness & saddlery)

1909 Sanborn - no change

1917 Sanborn - no change

1931 Sanborn - no change

1937 Directory - C. T. Lovell (owner)

1950 Sanborn - no change

Continuation Sheet ☐

Significance

Sources Site visit; Pike County Public Records; Sanborn Fire Insurance Maps 1885, 1890, 1896, 1902, 1909, 1917, 1931, 1950; Louisiana City Directories,



Continuation Sheet ☐

Becky L. Snider, Ph.D.
Consultant

City of Louisiana
Organization

Fall 2004
Date



LOUISIANA, MO RESOURCES SURVEY PIKE COUNTY, MISSOURI

PIAS003-008

Inventory #
PK-00-04- 38

Address	215 North Third Street	Legal Address/ Parcel #	Block 19, N 54' L154, S 40' L 155 08-04-18-004-019-003.000	Original Town
Current Name		Historic Name	Adam Wald House	
Owner Name & Address	Phillip G. & Andrea K. Smith 215 North Third Street Louisiana MO 63353	Architect/Engineer	Contractor/Builder	Construction Date
			Adam Wald	1892

On National Register?	no	Individually Eligible?	yes	District Potential?	yes	Condition:	excellent	Integrity:	little changed
Architectural Style	Foundation	Exterior Wall Materials	Roof Type	Window Types	Porch Type & Location	Current Function			
Vernacular Type	Structure								
Queen Anne	Stone	Stone	Hip	1/1 6/6	Other Bay Front	residential			
	Stone								

Description This large 2 1/2-story house has a stone foundation, stone walls, a hip roof and a 3-story tower. It is one of three almost identical houses on N. Third Street. The two other houses are located just to the north of this house. The facade of the house consists of two bays plus the corner tower, which is located on the south end of the facade. The 3-story, 6-sided tower is stone on the first and second floors and frame with decorative shingles on the third floor. The roof is conical and there are three 1/1 window on each level of the tower. The south bay on the facade has stacked 1/1 windows. The north bay contains a the main entrance and 1/1 window on the first floor and 1/1 window on the second floor. The front porch extends across the two bays on the facade. It has a square stone columns, stone piers, a flat roof. On the roof of the porch, a simple wood railing is reinforced by square stone piers that match the columns on the first floor. A front facing cross gable is centered over the north bay of the facade. It has decorative shingles, bargeboards and crossbracing. The side and rear elevations of the house are constructed of brick. Windows on the side and rear elevations have arched brick lintels and stone sills. There is a 2-story, frame, bay window with a gable roof on the south elevation. It has clipped corners, decorative fretwork and singles in the gable end. A 1-story screened-in porch on the east end of the south elevation has a stone foundation, square wood columns and a wood railing around the roof. The porch was added in the late-twentieth century. To the east of the house, a modern three-car, frame garage has vinyl siding and a side-facing gable roof.

Continuation Sheet ☐

History

1885 Sanborn - no building on this lot
 1890 Sanborn - no building on this lot
 1892 City Directory - Adam Wald (merchant)
 1896 Sanborn - this house is in place along with the other two matching houses
 1902 Sanborn - no change
 1909 Sanborn - no change
 1917 Sanborn - no change
 1931 Sanborn - front porch is missing, 1 story garage and 1 story outbuilding are shown east of the house
 1937 Directory - P. F. Nord (owner), Marie Nord
 1950 Sanborn - no change
 built in 1892 by Adam Wald, one of 3 brothers who ran mercantile business in Louisiana. In 1901, house bought by Peter F. Nord of Nord-Buffum Pearl Button Co.

Continuation Sheet ☐



Significance

Sources

Site visit; Pike County Public Records; Sanborn Fire Insurance Maps 1885, 1890, 1896, 1902, 1909, 1917, 1931, 1950; Louisiana City Directories, Historic Inventory Form, 1979

Continuation Sheet ☐

Becky L. Snider, Ph.D.
Consultant

City of Louisiana
Organization

Fall 2004
Date

LOUISIANA, MO RESOURCES SURVEY

PIKE COUNTY, MISSOURI

Continuation Sheet

Address	215 North Third Street	Legal Address/ Parcel #	Block 19, N 54' L154, S 40' Original 08-04-18-004-019-003.00	Inventory #	HW-00-01- 38
Current Name		Owner and Address if different	Phillip G. & Andrea K. Smith		
Historic Name	Adam Wald House	Architect/Engineer		Construction Date	
		Contractor/Builder	Adam Wald		1892

Photos/
Site
Plan



N. THIRD ST.







LOUISIANA, MO RESOURCES SURVEY PIKE COUNTY, MISSOURI

PIAS003-009

Inventory #
PK-00-04- 39

Address	216 North Third Street	Legal Address/Parcel #	Block 22, Lot 166 08-04-18-004-018-007.000	Original Town	
Current Name		Historic Name			
Owner Name & Address	Leone Cadwallader 216 North Third Street Louisiana	Architect/Engineer		Contractor/Builder	Construction Date ca. 1884

On National Register?	no	Individually Eligible?	no	District Potential?	possibly	Condition:	good	Integrity:	moderate
Architectural Style	Foundation	Exterior Wall Materials	Roof Type	Window Types	Porch Type & Location	Current Function			
Vernacular Type	Structure								
	Stone	Brick	Gable	6/6	Full	residential			
Gable Front	Brick				Front				

Description This 2-story, 3-bay house has a stone foundation, brick walls and a front-facing gable roof. The north and center bays of the facade have doors on both the first and second floors; the south bay has a large 6/6 window on the first floor and a door on the second floor. All of the openings have dressed stone lintels. The full-width 1-story front porch has wrought iron posts and brackets on the first floor and a wrought iron railing on the flat roof. A simple wood cornice and frieze board extend across the facade and the side elevations. The ends of the facade are detailed with simple brick pilasters. On the south elevation, a two-story gallery has been partially infilled with weatherboard siding and partially decorated with wrought iron posts, railings and brackets that match the front porch. There are two rear additions. The 1-story addition, located on the south side of the rear elevation has weatherboard siding and a gable roof. the 2-story addition on the north side of the rear elevation is brick on the first floor and frame on the second floor. The frame portion is sheathed with wide weatherboard siding. A 1-story, 1-car, garage located west of the house has brick walls and a

Continuation Sheet ☐

History

1876 BirdsEye - this house is not shown on the map
 1885 Sanborn - this house is in place, 2 - 1-story rear ell/additions
 1890 Sanborn - no change
 1896 Sanborn - southern rear addition has been enlarged
 1902 Sanborn - no change
 1903 City Directory - J. Carter & Adelia Fry (Fry Bros.)
 1909 Sanborn - no change
 1917 Sanborn - no change
 1931 Sanborn - 1-story garage is shown to the west of the house
 1937 Directory - Mrs. Emma Parks
 1950 Sanborn - no change

Continuation Sheet ☐



Significance

Sources

Site visit; Pike County Public Records; Sanborn Fire Insurance Maps 1885, 1890, 1896, 1902, 1909, 1917, 1931, 1950; Louisiana City Directories,

Continuation Sheet ☐

Becky L. Snider, Ph.D.
Consultant

City of Louisiana
Organization

Fall 2004
Date

Continuation Sheet

Address	216 North Third Street	Legal Address/ Parcel #	Block 22, Lot 166 08-04-18-004-018-007.00	Original	Inventory #
Current Name		Owner and Address if different	Leone Cadwallader		
Historic Name		Architect/Engineer		Construction Date	
		Contractor/Builder		ca. 1884	

Photos/
Site
Plan



N. THIRD ST.





LOUISIANA, MO RESOURCES SURVEY

PIKE COUNTY, MISSOURI

PIA5003-010

Inventory #
PK-00-04- 40

Address	220 North Third Street	Legal Address/ Parcel #	Block 22, Lots 165 & 236 08-04-18-004-018-001.000	Original Town
Current Name	LaBarge House	Historic Name	Luce-Dyer House	
Owner Name & Address	Roberta F. LaBarge 7047 Lindell St. Louis MO 63130	Architect/Engineer	Contractor/Builder	Construction Date
		Levi Ruggles	Powhatan Baird	ca. 1857

On National Register?	Individually Eligible?	District Potential?	Condition:	Integrity:
yes	yes	yes	good	little changed
Architectural Style	Foundation	Exterior Wall Materials	Roof Type	Window Types
Vernacular Type	Structure			Porch Type & Location
Italianate	Stone	Brick	Gable	2/2
	Brick			Portico
				Front
				Current Function
				residential

Description This 2-story, 3-bay, Italianate house has a stone foundation, brick walls and a side facing gable roof. The facade is dominated by a two-story gable-roofed, pedimented portico. The portico has round wood columns, a wide frieze and a dentilled cornice. In the center bay, the front door is topped by an arched transom and an arched surround of sidelights. Above the main entrance, the paired windows on the second floor have arched cast iron frames filled with 2/2 sash. The top sash has an arched top and arched mullions. Below the windows is a moveable panel which allows access to a small wrought-iron balcony in front of the windows. In the north and south bays, pairs of 2/2 windows are stacked on the first and second floors. These windows are identical in design to those in the center bay with the exception of cast iron sills in place of the wood panel. Large scrolled brackets are equally space across the facade and side elevations at the roofline. Above the windows on the facade, dentils replace the brackets. Brick pilasters are located between the bays on the facade and at the ends of the front elevation. Windows on the side elevations have simple cast iron frames. A 1-story brick, hip-roofed garage is located in the far northeast corner of the lot. A small 1-story brick cottage with a hip roof is located to the west of the house.

Continuation Sheet ☐

History

1875 City Directory - David P. Dyer (Brown, Dyer & Co.)
 1876 BirdsEye - this house is shown on the map
 1885 Sanborn - this house is in place with a one-story porch, 1 story smaller house, a 1-story outbuilding and a 2-story stables to the west of the main house
 1890 Sanborn - an exterior staircase and 1-story addition are shown on the south elevation
 1896 Sanborn - the exterior staircase is gone and the 1-story addition is shown as 2 stories tall
 1902 Sanborn - the house is shown with a 2-story front porch
 1903 City Directory - Mrs. Lucy West Jackson; Wm. Ledbetter (local editor Press); H. J. Meyers
 1909 Sanborn - no change to house, stables is shown as 1 1/2 stories and is larger than on previous maps
 1917 Sanborn - no change

Continuation Sheet ☐

Significance

Sources Site visit; Pike County Public Records; Sanborn Fire Insurance Maps 1885, 1890, 1896, 1902, 1909, 1917, 1931, 1950; Louisiana City Directories,

Continuation Sheet ☐



Becky L. Snider, Ph.D.
Consultant

City of Louisiana
Organization

Fall 2004
Date

Continuation Sheet

Address	220 North Third Street	Legal Address/ Parcel #	Block 22, Lots 165 & 236 Original 08-04-18-004-018-001.00	Inventory #
				HW-00-01- 40
Current Name	LaBarge House	Owner and Address if different	Roberta F. LaBarge	
Historic Name	Luce-Dyer House	Architect/Engineer	Levi Ruggles	Construction Date
		Contractor/Builder	Powhatan Baird	ca. 1857

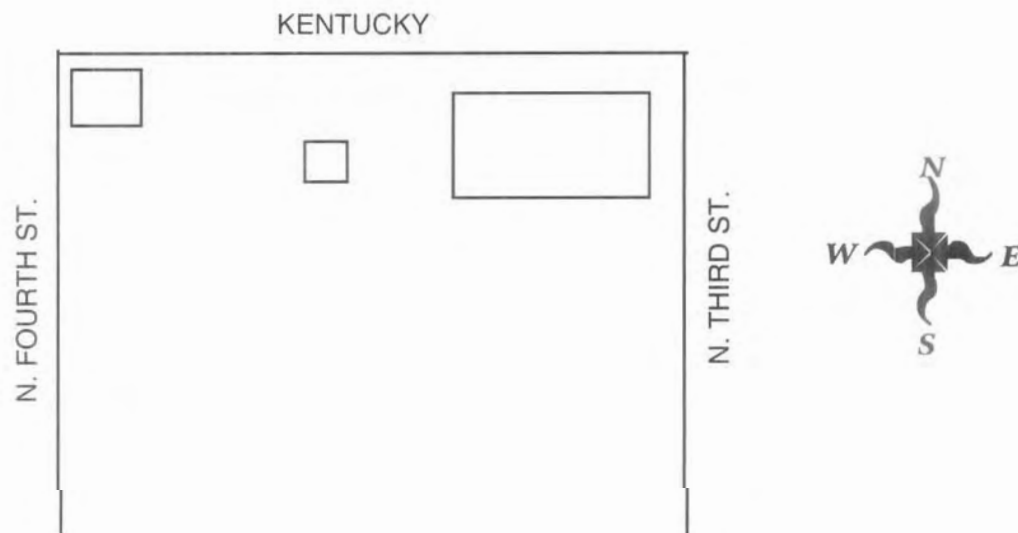
History continued

1931 Sanborn - no change to house, 1 1/2 story stables is now labeled as a garage

1937 Directory - Lawrence E. Stark (owner)

1950 Sanborn - no change

**Photos/
Site
Plan**





LOUISIANA, MO RESOURCES SURVEY PIKE COUNTY, MISSOURI

PIAS003-011

Inventory #
PK-00-04- 41

Address 221 North Third Street	Legal Address/Parcel # 08-04-18-004-019-002.000
Current Name	Historic Name Louis and David Wall Houses
Owner Name & Address Bruce B and Donita McKenna 1900 South Carolina Louisiana MO 63353	Architect/Engineer Contractor/Builder Construction Date ca. 1895

On National Register? no		Individually Eligible? possibly		District Potential? yes		Condition: good		Integrity: high	
Architectural Style Vernacular Type	Foundation Structure	Exterior Wall Materials	Roof Type	Window Types	Porch Type & Location	Current Function			
Queen Anne	Stone Masonry	Stone Brick	Hip	1/1	Other Bay Front	residential			

Description 217 and 221 North Third Street

This complex consists of two 2 1/2 story, mirror-image houses that have been connected with a small two-story brick addition and converted into apartments. Both houses have stone foundations, stone facades, hip roofs, The facade of each house has a corner tower and two bays. The six-sided towers have stone walls, three 1/1 windows on each level and conical roofs. The tower on the south house is 2 1/2 stories tall; the tower on the north house is only 2 stories tall. Each house has a one-story porch covered the two bays on the front elevation. Each house also has front-facing cross gable which spans across two thirds of the facade; it has decorative shingles in the gable end. Each house has brick walls on the side and rear elevations and each has a two-story three-sided bay window with a gable roof on the side elevation. Windows on the side and rear elevations have arched brick lintels and stone sills. There are exterior staircases on the side and rear elevations of the complex. The houses have been joined since the early twentieth century.

Continuation Sheet ☐

History

1896 Sanborn - a different house is shown on the map
 1896 Sanborn - these two houses (unattached) are shown on the map, large 1 1/2 story stables and attached 1 story outbuilding are located to the west of the houses
 1902 Sanborn - stables is shown as 2 stories tall
 1903 City Directory - [217] Louis Wald (merchant); [221] David Wald (merchant)
 1909 Sanborn - front porch on the north house is now rectangular instead of polygonal
 1917 Sanborn - 2-story stables and attached outbuilding have been replaced by a small 2-story stables in the northeast corner of the lot
 1931 Sanborn - two houses have been joined by a small 2-story walkway, exterior staircases have been added on the rear elevations of both buildings, south house now has a rectangular porch,

Continuation Sheet ☐



Significance Architecture

Sources Site visit; Pike County Public Records; Sanborn Fire Insurance Maps 1885, 1890, 1896, 1902, 1909, 1917, 1931, 1950; Louisiana City Directories,

Continuation Sheet ☐

Continuation Sheet

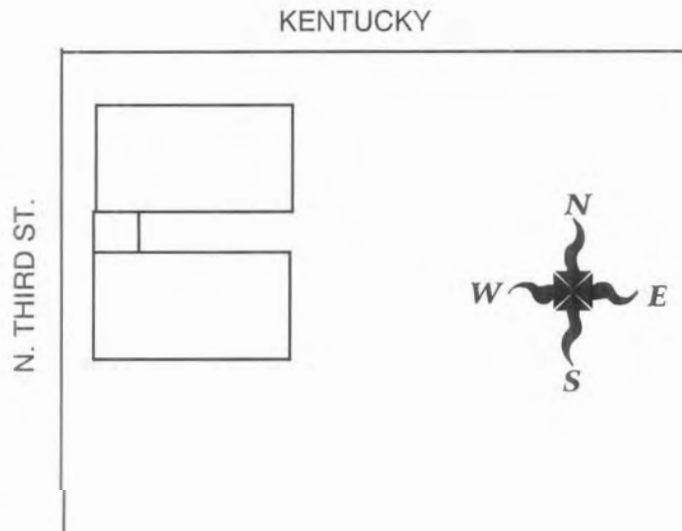
Address	221 North Third Street	Legal Address/ Parcel #	Block 19, N 1/3 Lot 155 and 156 08-04-18-004-019-002.00	Inventory #	HW-00-01- 41
Current Name		Owner and Address if different	Bruce B and Donita McKenna		
Historic Name	Louis and David Wall Houses	Architect/Engineer			
		Contractor/Builder	ca. 1895		

History continued

1937 Directory - John E. Schroeder (217); Mrs. Ida Wald & Theresa Wald (owners), F. L. Murphy

1950 Sanborn - no changes both buildings listed as flats, 2 story stables is gone, 1 1/2 story garage with attached 1-story outbuilding is located in northeast corner of the lot

**Photos/
Site
Plan**





LOUISIANA, MO RESOURCES SURVEY PIKE COUNTY, MISSOURI

PIA5003-012

Inventory #
PK-00-04- 42

Address	302 North Third Street	Legal Address/ Parcel #	B21, S 18' L163 & all of L164 08-04-18-004-010-007.000	Original Town
Current Name		Historic Name	Holliday's Rooming House	
Owner Name & Address	Chester L. and Mary G. Williams 302 North Third Street Louisiana MO 63353	Architect/Engineer	Contractor/Builder	Construction Date ca. 1927

On National Register?	no	Individually Eligible?	yes	District Potential?	yes	Condition:	good	Integrity:	high
Architectural Style	Foundation	Exterior Wall Materials	Roof Type	Window Types	Porch Type & Location	Current Function			
Vernacular Type	Structure								
Foursquare	Concrete Undetermined	Brick	Hip	4/1 Craftsman	Central Bay Front	residential			

Description This large 2 1/2 story, 3-bay house has a concrete foundation, brick walls and a hip roof covered with diamond-shaped, asbestos shingles. The symmetrical facade has a door in the center bay flanked by two 4/1 windows in each outer bay on both the first and second floors. A large gabled dormer is centered on the front slope of the roof. It has asbestos shingle siding and a grouping of three single pane windows. A 1 1/2 story front porch shelters the center bay and half of each outer bay of the facade. The porch has a concrete floor, large square wood columns, and a simple wood railing with square wood piers. There is a large brick chimney on the south elevation.

Continuation Sheet ☐

History
 1897 Sanborn - a different house is shown on this lot
 1928 Directory - W. E. Holliday (owner) Leland Dykstra, J. W. Matson, T. F. Kavelin, O. S. Hirons, E. L. Loftin
 1931 Sanborn = this house is in place, shown as having a garage in the basement, 1-story outbuilding west of house
 1937 Directory - W. E. Holliday (owner), Leland Dykstra, J. W. Matson, T. F. Kavelin, O. S. Hirons, E. L. Loftin
 1950 Sanborn - no change to house, outbuilding is gone

Continuation Sheet ☐



Significance

Sources Site visit; Pike County Public Records; Sanborn Fire Insurance Maps 1885, 1890, 1896, 1902, 1909, 1917, 1931, 1950; Louisiana City Directories,

Continuation Sheet ☐

Becky L. Snider, Ph.D.
Consultant

City of Louisiana
Organization

Fall 2004
Date



LOUISIANA, MO RESOURCES SURVEY PIKE COUNTY, MISSOURI

PIAS003-013

Inventory #
PK-00-04- 43

Address	303 North Third Street	Legal Address/ Parcel #	Lot 157 & S 20' Lot 158 08-04-18-004-009-003.000	Original Town
Current Name		Historic Name		
Owner Name & Address	James L. Herzog & Opal Meyer 4440 Lindell Blvd. St. Louis MO 63108	Architect/Engineer	Contractor/Builder	Construction Date ca. 1875

On National Register?	Individually Eligible?	District Potential?	Condition:	Integrity:
no	possibly	yes	good	high

Architectural Style	Foundation	Exterior Wall Materials	Roof Type	Window Types	Porch Type & Location	Current Function
Vernacular Type	Structure					
I-house	Stone Brick	Brick	Gable	4/4	Gallery Side	residential

Description This 2-story, 5-bay I-house has a stone foundation, brick walls and a side-facing gable roof. The first and second floors of the house's symmetrical facade have a door in the center bay flanked by a 4/4 window in each of the other bays. The windows and doors have cast-iron pedimented lintels and the windows have cast-iron sills. The stone foundation and stairs for a central bay front porch are in place and the porch is being reconstructed. A brick chimney pierces the roof at the ridge on each of the gable ends. The house has a two-story rear ell. The L-shaped rear ell, has brick walls, a gable roof and a two-story gallery on the south side. Windows on the rear ell have plain cast-iron lintels. There is a small 1-story frame outbuilding to the northeast of the house.

Continuation Sheet ☐

History

1875 Dry Directory - William T. Stewart (Stewart & Ayres - physicians and surgeons); William T. Stewart (J. W. Martin & Co. - wholesale & retail druggists, paints & oils)
 1876 Birds Eye - this house is in place on the map
 1890 Sanborn - this area not mapped
 1896 Sanborn - the house is in place with 1-story rear ell, 1-story outbuilding at southeast corner of the lot
 1902 Sanborn - no change
 1903 City Directory - Mrs. Fannie English (widow); Scott F. English (wks Flagg est.); Miss Anna E. Rice (widow Robt. N)
 1909 Sanborn - rear ell is now shown as 2-story, outbuilding has been replaced by a 1 1/2 story stables
 1917 Sanborn - stables is gone
 1931 Sanborn - no change
 1937 Directory - Col. Chas A. R. Wood (owner) Marian Clark Wood
 1950 Sanborn - no change

Continuation Sheet ☐



Significance architecture

Sources Site visit; Pike County Public Records; Sanborn Fire Insurance Maps 1885, 1890, 1896, 1902, 1909, 1917, 1931, 1950; Louisiana City Directories,

Continuation Sheet ☐

Becky L. Snider, Ph.D.
Consultant

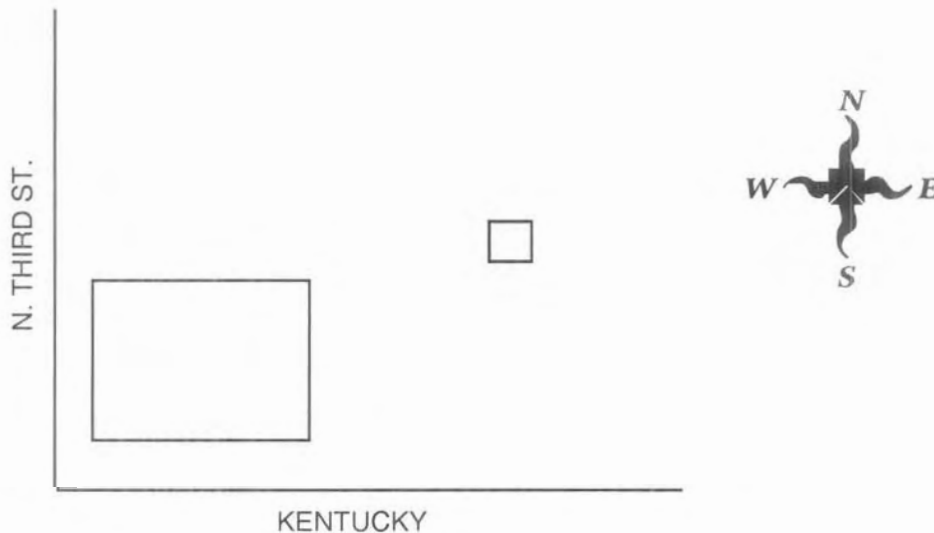
City of Louisiana
Organization

Fall 2004
Date

Continuation Sheet

Address	303 North Third Street	Legal Address/ Parcel #	Lot 157 & S 20' Lot 158 Original 08-04-18-004-009-003.00	Inventory #	HW-00-01- 43
Current Name		Owner and Address if different	James L. Herzog & Opal Meyer		
Historic Name		Architect/Engineer		Construction Date	ca. 1875
		Contractor/Builder			

Photos/
Site
Plan





LOUISIANA, MO RESOURCES SURVEY PIKE COUNTY, MISSOURI

PIAS003-014

Inventory #

PK-00-04- 44

Address	314 North Third Street	Legal Address/ Parcel #	B21, N 42' L163 08-04-18-004-010-008.000	Original Town
Current Name		Historic Name		
Owner Name & Address	Brenda Elaine & Jimmie Lee Wells 12488 Hwy. Y Bowling Green MO 63334	Architect/Engineer	Contractor/Builder	Construction Date ca. 1908

On National Register?	no	Individually Eligible?	possibly	District Potential?	yes	Condition:	excellent	Integrity:	little changed
Architectural Style	Foundation	Exterior Wall Materials	Roof Type	Window Types	Porch Type & Location	Current Function			
Vernacular Type	Structure								
Late Victorian	Stone	Weatherboard	Gable	1/1	Full	residential			
	Frame				Front				

Description This highly intact 2-story Victorian-style house has a stone foundation, weatherboard siding and a steeply-pitched front-facing compound-gable roof. The side-walls of the second floor follow the pitch of the front gable. The house also has two cross gables that have compound pitch rooflines. All of the gable ends have decorative shingles; the front gable end is also decorated with a fan-shaped medallion. The front porch, which extends across the full width of the facade, has a curved center section, round wood columns and a simple wood railing. A simple wood railing with square wood piers runs around the flat roof of the porch. The facade consist of two bays n the first floor. A large 1/1 window is centered in the south bay; the front door and a 1/1 window are located in the north bay. A grouping of three double-hung windows is centered on the second floor of the facade. The top sash of each window has a diamond pattern; the lower sash has a single pane of glass. To the west of the house, there is a 1-story L-shaped outbuilding with a gable roof and weatherboard siding.

Continuation Sheet ☐

History

Sanborn - this lot is vacant
 1907 Directory - no listing
 1909 Sanborn - this house is in place
 1917 Sanborn - no change
 1928 Directory - (314) Fred Lohmeier, Avis Lohmeier (residents, not owners)
 1931 Sanborn - 1-story garage to west of house
 1937 Directory - (314) Fred Lohmeier, Avis Lohmeier
 1950 Sanborn - no change

Continuation Sheet ☐



Significance

Sources

Site visit; Pike County Public Records; Sanborn Fire Insurance Maps 1885, 1890, 1896, 1902, 1909, 1917, 1931, 1950; Louisiana City Directories,

Continuation Sheet ☐

Becky L. Snider, Ph.D.
Consultant

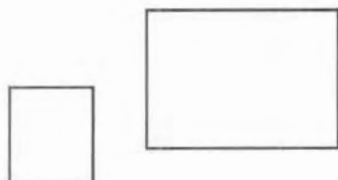
City of Louisiana
Organization

Fall 2004
Date

Continuation Sheet

Address	314 North Third Street	Legal Address/ Parcel #	B21, N 42' L163 08-04-18-004-010-008.00	Original	Inventory #
Current Name		Owner and Address if different	Brenda Elaine & Jimmie Lee Wells		
Historic Name		Architect/Engineer		Construction Date	
		Contractor/Builder			ca. 1908

Photos/
Site
Plan



N. THIRD ST.





LOUISIANA, MO RESOURCES SURVEY PIKE COUNTY, MISSOURI

PIA5003-015

Inventory #
PK-00-04- 45

Address	315 North Third Street	Legal Address/Parcel #	N 40' Lot 158 & S 38' Lot 159 08-04-18-004-009-005.000	Original Town	
Current Name		Historic Name			
Owner Name & Address	David H. Paul Rev. Living Trust 321 North Third Street Louisiana	Architect/Engineer		Contractor/Builder	Construction Date ca. 1874
	MO 63353				

On National Register?	Individually Eligible?	District Potential?	Condition:	Integrity:	
no	possibly	yes	fair	high	

Architectural Style	Foundation	Exterior Wall Materials	Roof Type	Window Types	Porch Type & Location	Current Function
Vernacular Type	Structure					
I-house	Stone, Concrete Frame	Asbestos	Gable	6/6, 2/2	Central Bay Front	Vacant

Description: This 2-story, 4-bay I-House has a stone and concrete foundation, asbestos shingle siding and a side facing gable roof. The first floor of the facade has a door in each of the two center bays and a 6/6 window in each outer bay. On the second floor of the facade there are four equally-spaced windows. Three have 6/6 sash and one has 1/1 sash. A small one-story shed-roofed porch shelters the two front door on the facade. The porch has a concrete foundation, scroll-cut wood posts and a simple wood railing. A one-story rear ell covers the entire first floor of the rear elevation. It has a gable roof that runs perpendicular to the gable of the main house, asbestos siding, 4x4 wood posts, and a shed-roofed porch on the south side. There are two integral brick chimneys in the gable ends of the main house and three small brick chimneys in the rear ell. A small 1-story, 3-bay cottage/outbuilding with a gable roof and weatherboard siding is located to the east of the house.

Continuation Sheet ☐

History

1876 BirdsEye - August W. Wehrman (foreman merchant tailoring dept. - A. B. Ayres & Co.)
 1876 BirdsEye - this house is on the map with the rear ell in place
 1885 Sanborn - this area is not mapped
 1890 Sanborn - this area is not mapped
 1896 Sanborn - this house appears to be in place, the front section is labeled as 1 1/2 stories, but it is this house, there is an additional rear addition shown which is no longer in place, 1-story outbuilding at the back of the lot to the northeast of the house, 1 1/2 story stables is shown southeast of the house
 1902 Sanborn - no change
 1903 City Directory - O. C. Bryson - lawyer & real estate agent; Miss Elenor T. McMurtry
 1909 Sanborn - no change
 1917 Sanborn - no change

Continuation Sheet ☐



Significance

Sources Site visit; Pike County Public Records; Sanborn Fire Insurance Maps 1885, 1890, 1896, 1902, 1909, 1917, 1931, 1950; Louisiana City Directories,

Continuation Sheet ☐

Becky L. Snider, Ph.D.
Consultant

City of Louisiana
Organization

Fall 2004
Date

Continuation Sheet

Address	315 North Third Street	Legal Address/ Parcel #	N 40' Lot 158 & S 38' Lot 159 Original 08-04-18-004-009-005.00	Inventory #
Current Name		Owner and Address if different	David H. Paul Rev. Living Trust	HW-00-01- 45
Historic Name		Architect/Engineer		Construction Date
		Contractor/Builder		ca. 1874

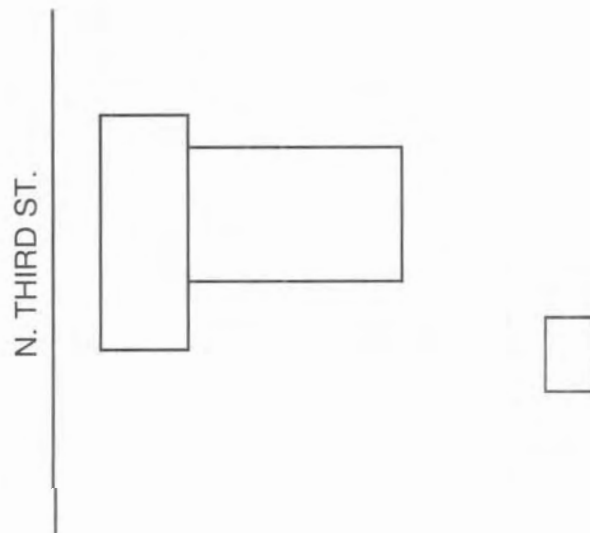
History continued

1931 Sanborn - no change, outbuilding and stables are gone, new 1-story outbuilding due east of house

1937 Directory - Ian Bryson, Mrs. Julia M. Bryson (owner), E. T. McMurtry

1950 Sanborn - no change

Photos/
Site
Plan





LOUISIANA, MO RESOURCES SURVEY PIKE COUNTY, MISSOURI

PIA5003-016

Inventory #
PK-00-04- 46

Address	318 North Third Street	Legal Address/ Parcel #	Block 21, Lot 162 08-04-18-004-010-009.000	Original Town	
Current Name		Historic Name			
Owner Name & Address	James E Miller Rev. Trust 318 North Third St., Box 353 Louisiana MO 63353	Architect/Engineer	Contractor/Builder	Construction Date ca. 1930	

On National Register?	Individually Eligible?	District Potential?	Condition:	Integrity:
no	possibly	yes	excellent	little changed

Architectural Style	Foundation	Exterior Wall Materials	Roof Type	Window Types	Porch Type & Location	Current Function
Vernacular Type	Structure					
Bungalow/Craftsman	Concrete	Brick	Gable	1/1	Full	residential
Bungalow	Brick				Front	

Description This 1 1/2-story Craftsman-style Bungalow has a stone foundation, brick walls and a side-facing gable roof. A gabled dormer with three 1/1 windows and exposed rafter tails is centered on the front slope of the roof. The house has a 3-bay symmetrical facade. The central front door is flanked by three-sided bay windows in the outer bays. The full-width front porch is contained under the main roofline of the house. The porch has square wood posts, wood arches between the posts and simple wood railings.

Continuation Sheet ☐

History

1909 Sanborn - a different house is shown on this lot
 1917 Sanborn - lot is vacant
 1931 Sanborn - this house is shown
 1937 Directory - L. W. Demoss, Florence Wyble
 1950 Sanborn - no change

Continuation Sheet ☐



Significance

Sources Site visit; Pike County Public Records; Sanborn Fire Insurance Maps 1885, 1890, 1896, 1902, 1909, 1917, 1931, 1950; Louisiana City Directories.

Continuation Sheet ☐

Becky L. Snider, Ph.D.
Consultant

City of Louisiana
Organization

Fall 2004
Date



LOUISIANA, MO RESOURCES SURVEY PIKE COUNTY, MISSOURI

PIAS003-017

Inventory #
PK-00-04- 47

Address	321 North Third Street	Legal Address/Parcel #	B20, N 22' Lot 159 and all Lot 160 08-04-18-004-009-002.000	Original Town	
Current Name		Historic Name			
Owner Name & Address	David H. Paul 321 North Third Street Louisiana MO 63353	Architect/Engineer		Contractor/Builder	Construction Date ca. 1890

On National Register?	no	Individually Eligible?	possibly	District Potential?	yes	Condition:	fair	Integrity:	little changed
Architectural Style	Foundation	Exterior Wall	Roof Type	Window	Porch Type	Current Function			
Vernacular Type	Structure	Materials		Types	& Location				
Queen Anne	Stone	Weatherboard	Gable	1/1	Other Bay	residential			
	Frame				Front				

Description This 2-story Queen Anne style house has a stone foundation, weatherboard siding and steeply pitched hip roof with front and side cross gables. The front cross gable has a pair of 1/1 windows stacked on the first and second floor. Each window has a 4-light wood storm window. There is decorative woodwork in the bulkheads below the windows. The triple window in the gable end has a vent in the center opening and single pane sash in the smaller flanking openings. The gable ends on the front and side have decorative shingles and crossbracing. The main entrance, which is sheltered by a 1-story porch has a single door flanked by a rectangular transom and sidelights. The door and the storm door are early or original. The porch has turned wood posts and turned beams that extend between the posts, scroll-cut arches between the posts, a wood railing, scroll cut brackets at the roofline and a flat roof. There is a 1-story, 3-sided bay window on the south elevation. It has a flat roof with a wood railing. Recessed porches on the side elevations have turned wood posts and spindlework trim. A 1 1/2 story, 1-car carriage house/garage is located to the east of the house. It has board and batten siding, and a standing seam gable roof with a cupola vent.

Continuation Sheet ☐

History

1850 Birds Eye - no building is shown on this lot
 1885 Sanborn - this area is not mapped
 1890 Sanborn - this area is not mapped
 1892 City Directory - Isaac. N. Bryson Jr. (Editor of Press); I. N. Bryson Sr.
 1896 Sanborn - this house is shown, 1 1/2 story stables and three attached 1-story outbuildings are located southeast of the house
 1902 Sanborn - no change
 1903 City Directory - Isaac. N. Bryson Jr. (Editor of Press); I. N. Bryson Sr. (Elizabeth); E. Lynn Bryson; Mrs. Julia M. Bryson, (widow O.C.); Miss Mollie S. Bryson; Miss Sophia Richardson (domestic D. S. Flagg)
 1909 Sanborn - no change
 1917 Sanborn - no change
 1931 Sanborn - stables and outbuildings are gone, 1-story garage is located east of the house

Continuation Sheet ☐



Significance

Sources

Site visit; Pike County Public Records; Sanborn Fire Insurance Maps 1885, 1890, 1896, 1902, 1909, 1917, 1931, 1950; Louisiana City Directories,

Continuation Sheet ☐

Becky L. Snider, Ph.D.
Consultant

City of Louisiana
Organization

Fall 2004
Date

Continuation Sheet

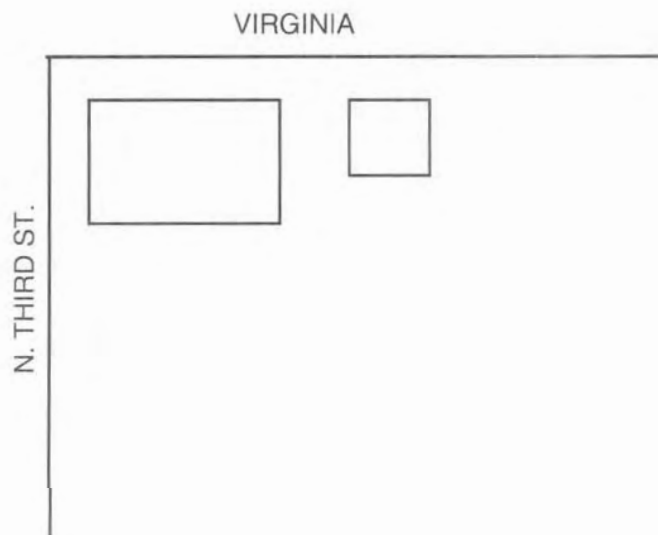
Address	321 North Third Street	Legal Address/ Parcel #	B20, N 22' Lot 159 and all Lot 160 08-04-18-004-009-002.00	Inventory #	HW-00-01- 47
Current Name		Owner and Address if different	David H. Paul		
Historic Name		Architect/Engineer		Construction Date	ca. 1890
		Contractor/Builder			

History continued

1937 Directory - I. N. Bryson (owner) Mrs. Gladys Bryson

1950 Sanborn - no change

**Photos/
Site
Plan**





PIAS003-018

Inventory #

PK-00-04- 48

Owner Name	Carolyn D. Haley	Architect/Engineer	Contractor/Builder	Construction Date
& Address	322 North Third Street Louisiana	MO	63353	ca. 1840

On National Register?		Individually Eligible?		District Potential?		Condition:		Integrity:					
no		no		no		good		low					
Architectural Style		Foundation		Exterior Wall Materials		Roof Type		Window Types		Porch Type & Location		Current Function	
Vernacular Type		Structure											
		Stone		Vinyl		Gable		9/1 new		Central Bay		residential	
I-house		Frame, Log								Front			

Description	This 2-story, 5-bay I-House has a stone foundation, vinyl siding, newer 9/1 windows and a side-facing gable roof. One section of the house is evidently constructed of log and is one of the earliest houses in Louisiana. The first floor of the symmetrical facade has a door in the center bay and a 9/1 window in each of the other bays. The second floor of the facade also has a door in the center bay and 9/1 windows in the other bays. The 1 1/2 story, central bay front porch has wrought iron posts and brackets, a flat roof and a wrought iron railing around the roof. There is an external brick chimney centered on the north gable end. The house has two, 1-story frame rear additions. One has a gable roof and the other has a shed roof. A 1-story, 2-car garage with vinyl siding and a gable roof is located to the west of the house.
--------------------	--

Continuation Sheet ☐

History

1816 Birds Eye - this house is shown on the map
1885 Sanborn -this area is not mapped
1890 Sanborn - this area is not mapped
1892 City Directory - Wm B. Hall (baggage and mail wagon); Wm Smiley
1896 Sanborn - this house is shown with a very small front porch, 1 1/2 story stables to the west of the house
1902 Sanborn - the front porch is wider
1909 Sanborn - the stables are gone
1917 Sanborn - no change
1931 Sanborn - no change
1937 Directory - R. A. Crowther (owner), Mrs. Mary Wilson, Peggy Crowther
1950 Sanborn - no change

Continuation Sheet 

Significance

Sources

Site visit: Pike County Public Records; Sanborn Fire Insurance Maps 1885, 1890, 1896, 1902, 1909, 1917, 1931, 1950; Louisiana City Directories.

Continuation Sheet ☐

Becky L. Snider, Ph.D.
Consultant

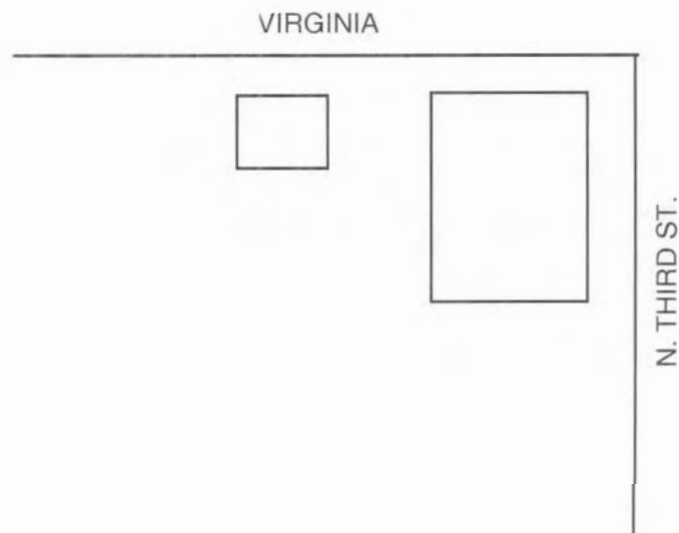
**City of Louisiana
Organization**

Fall 2004
Date

Continuation Sheet

Address	322 North Third Street	Legal Address/ Parcel #	Block 21, Lot 161 08-04-18-004-010-001.00	Original	Inventory #
Current Name		Owner and Address if different	Carolyn D. Haley		
Historic Name		Architect/Engineer		Construction Date	
		Contractor/Builder			ca. 1840

Photos/
Site
Plan





LOUISIANA, MO RESOURCES SURVEY PIKE COUNTY, MISSOURI

PIA5003-019

Inventory #
PK-00-04- 49

Address	402 North Third Street	Legal Address/ Parcel #	Block 100, Lot 820	Original Town
Current Name		Historic Name	Dr. George Bralley House	
Owner Name & Address	St. Louis MO	Architect/Engineer	Contractor/Builder	Construction Date ca. 1874

On National Register?	no	Individually Eligible?	possibly	District Potential?	yes	Condition:	poor	Integrity:	moderate
Architectural Style	Foundation	Exterior Wall Materials	Roof Type	Window Types	Porch Type & Location	Current Function			
Vernacular Type	Structure								
Italianate	Stone	Brick	Gable	2/2	N/A	vacant			
	Brick								


Description This 2-story, Italianate house has a stone foundation, brick walls and a side-gable roof. Two bays of the 5-bay facade are contained within a projecting cross gable front wing. Each of these two bays has a window opening stacked on the first and second floors. Each opening has an arched brick lintel and a stone lugsill. The two lower windows have been infilled with brick and are covered with early or original wood shutters. The two windows on the second floor have 2/2 sash. There are two doors in the center bay; one on each floor. Both doors have arched brick lintels and arched transoms. Each of the two southern bays on the facade have a 2/2 window stacked on each level. The front porch is missing from the facade, but a concrete foundation and a ledger board on above the first floor shows that it once; spanned across the center and south bays on the facade. A wide frieze board with scroll cut brackets extends around the facade at the roofline. Several brackets and much of the soffit is missing on the front elevation. The original rear gallery on the house is also missing. The two story brick rear ell is encased in overgrowth. A 2-story gable-roofed garage with board and batten siding and hinged wood doors is located to the west of the house.

Continuation Sheet ☐

History

1875 City Directory - George L. Bralley, physician and surgeon
 1876 BirdsEye - this house is shown on the map
 1885 Sanborn - this area is not mapped
 1890 Sanborn - this area is not mapped
 1892 City Directory - Dr. G. L. Bralley
 1896 Sanborn - this house is shown, 2-story stables is located southwest of house, 1-story outbuilding is located northwest of house
 1902 Sanborn - no change
 1909 Sanborn - no change
 1917 Sanborn - no change
 1931 Sanborn - 2-story stables is labeled as a garage
 1937 Directory - J. G. Gilchrist, Frances Gilchrist, Mrs. Joseph Shannon
 1950 Sanborn - 1 story garage has replaced the 2-story garage

Continuation Sheet ☐



Significance

Sources Site visit; Pike County Public Records; Sanborn Fire Insurance Maps 1885, 1890, 1896, 1902, 1909, 1917, 1931, 1950; Louisiana City Directories,

Continuation Sheet ☐

Becky L. Snider, Ph.D.
Consultant

City of Louisiana
Organization

Fall 2004
Date

Continuation Sheet

Address	402 North Third Street	Legal Address/ Parcel #	Block 100, Lot 820 08-04-18-004-007-005.00	Original	Inventory #
Current Name		Owner and Address if different			
Historic Name	Dr. George Bralley House	Architect/Engineer			Construction Date
		Contractor/Builder			ca. 1874

Photos/
Site
Plan





LOUISIANA, MO RESOURCES SURVEY PIKE COUNTY, MISSOURI

PIA5003-020

Inventory #
PK-00-04- 50

Address	405 North Third Street	Legal Address/ Parcel #	B115, Lots 55,56 08-04-18-001-015-004.000		Baker Claim
Current Name		Historic Name	William B. Fisher House		
Owner Name & Address	Timothy G. Conley 405 N. Third Street Louisiana	Architect/Engineer	Contractor/Builder	Construction Date 1858	
	MO 63353				

On National Register?	Individually Eligible?	District Potential?	Condition:	Integrity:
no	possibly	yes	excellent	little changed

Architectural Style	Foundation	Exterior Wall Materials	Roof Type	Window Types	Porch Type & Location	Current Function
Vernacular Type	Structure					
Georgian	Stone Brick	Brick Vinyl	Hip	6/6	Central Bay Front	residential

Description This large 2-story house has a dressed stone foundation, brick walls and a low pitched, flattened hip roof with the base for a widow's walk. On the first floor, the 5-bay symmetrical facade has a door in the center bay and a large, 6/6 window in each of the other bays. The front door is flanked by 6-lite rectangular sidelights. The central bay front porch has a stone foundation, paired round columns with Ionic capitals and a flat roof. The fenestration pattern of the second floor of the facade is identical to the first floor, but the door in the center bay is smaller and has 3-lite sidelights. Windows on the front and side elevations are early or original and have stone lintels and sills. A corbelled chimney pierces the south slope of the roof. A wide frieze board with small, simple brackets runs around the front and side elevations at the roofline. The 2-story, L-shaped rear ell has an enclosed 2-story gallery on the south side. A wrought iron fence, which sits on a stone retaining wall, runs along the south and west sides of the property.

Continuation Sheet ☐

History

1875 City Directory - Edward R. McQuie, groceries
also Thos. L. Anderson - jr. attorney at law & notary public ??
1876 BirdsEye - this house is shown on the map
1885 Sanborn - this area is not mapped
1890 Sanborn - this area is not mapped
1892 Directory - T. L. Anderson (clerk); Mrs. F Anderson (wid.),
1896 Sanborn - this house is shown, 1-story outbuilding is located southeast of house
1902 Sanborn - no change
1903 City Directory - Mrs. Elizabeth Anderson (telephone operator)
A. E. Senteny (bookkeeper); P. S. Senteny
1909 Sanborn - no change
1917 Sanborn - no change
1931 Sanborn - no change

Continuation Sheet ☐



Significance

Sources Site visit; Pike County Public Records; Sanborn Fire Insurance Maps 1885, 1890, 1896, 1902, 1909, 1917, 1931, 1950; Louisiana City Directories, Owner's Abstract

Continuation Sheet ☐

Becky L. Snider, Ph.D.
Consultant

City of Louisiana
Organization

Fall 2004
Date

LOUISIANA, MO RESOURCES SURVEY

PIKE COUNTY, MISSOURI

Continuation Sheet

Address	405 North Third Street	Legal Address/ Parcel #	B115, Lots 55,56 08-04-18-001-015-004.00	Baker	Inventory #
Current Name		Owner and Address if different	Timothy G. Conley		
Historic Name	William B. Fisher House	Architect/Engineer			Construction Date
		Contractor/Builder			1858

History continued

1937 Directory - P.S. Senteny, A. E. Senteny & Mrs. Eliz. Anderson (owners)

1950 Sanborn - no change

**Photos/
Site
Plan**





LOUISIANA, MO RESOURCES SURVEY PIKE COUNTY, MISSOURI

PIAS003-021

Inventory #
PK-00-04- 51

Address	408 North Third Street	Legal Address/ Parcel #	Block 109, Fractional Lot 55 08-04-18-004-007-001.000	Baker Claim
Current Name		Historic Name		
Owner Name & Address	Guy W & Frances T. Elgin 216 N. 30th Street Louisiana	Architect/Engineer	Contractor/Builder	Construction Date ca. 1970
	MO 63353			

On National Register?	Individually Eligible?	District Potential?	Condition:	Integrity:
no	no	no	good	low

Architectural Style	Foundation	Exterior Wall Materials	Roof Type	Window Types	Porch Type & Location	Current Function
Vernacular Type	Structure					
Ranch	Concrete Frame	Vinyl	Gable	2/2	N/A	residential

Description This 1-story Ranch style house has a concrete foundation, vinyl siding and a side facing gable roof with a front cross gable. The front elevation consists of two sections. The south section has a centered picture window flanked by 2/2 double-hung windows. The north section is contained within the cross gable which projects slightly in front of the south section of the house. An off-center door and two 2/2 windows are located on this section of the facade. The attached 1-story garage has vinyl siding and a side facing gable roof.

Continuation Sheet ☐

History
1950 Sanborn - this lot is vacant

Continuation Sheet ☐



Significance

Sources Site visit; Pike County Public Records; Sanborn Fire Insurance Maps 1885, 1890, 1896, 1902, 1909, 1917, 1931, 1950; Louisiana City Directories,

Continuation Sheet ☐



LOUISIANA, MO RESOURCES SURVEY PIKE COUNTY, MISSOURI

PIAS003-022

Inventory #
PK-00-04- 52

Address	415 North Third Street	Legal Address/ Parcel #	B115, Lot 57 08-04-18-001-015-004.010		Baker Claim
Current Name		Historic Name			
Owner Name & Address	Jacob N & Sandra K. Mix 415 N. Third Street Louisiana	Architect/Engineer	Contractor/Builder	Construction Date ca, 1900	
	MO 63353				

On National Register?	Individually Eligible?	District Potential?	Condition:	Integrity:
no	no	no	fair	low

Architectural Style	Foundation	Exterior Wall Materials	Roof Type	Window Types	Porch Type & Location	Current Function
Vernacular Type	Structure					
	brick, concrete	Metal	Gable	6/1 4/4	Full	residential
Hall and Parlor	Frame				Front	

Description This 1-story frame house has a brick and concrete foundation, metal siding and a side-facing gable roof. The full-width front porch has a concrete foundation, square, brick piers, tapered square wood columns and a shed roof. A 1-story, rear addition with a shed roof runs across the rear elevation. It has tall, 4/4 windows.

Continuation Sheet ☐

History

1876 BirdsEye - this house is not shown on the map
 1885 Sanborn - this area is not mapped
 1890 Sanborn - this area is not mapped
 1896 Sanborn - this house is appears to be shown but it has a projecting front wing which is no longer present, 1-story outbuilding east of the house
 1902 Sanborn - 1-story addition on outbuilding
 1903 City Directory - Edward E. & Katherine S. Campbell (attorney, editor L Times)
 1909 Sanborn - several one-story rear additions to house
 1917 Sanborn - no change
 1931 Sanborn - two different 1-story outbuildings are located east of the house
 1937 Directory - D. O. Weaver
 1950 Sanborn - the house is shown with the front wing removed and the current porch added

Continuation Sheet ☐



Significance

Sources Site visit; Pike County Public Records; Sanborn Fire Insurance Maps 1885, 1890, 1896, 1902, 1909, 1917, 1931, 1950; Louisiana City Directories,

Continuation Sheet ☐

Becky L. Snider, Ph.D.
Consultant

City of Louisiana
Organization

Fall 2004
Date



LOUISIANA, MO RESOURCES SURVEY PIKE COUNTY, MISSOURI

PIA5003-023

Inventory #
PK-00-04- 53

Address	416 North Third Street	Legal Address/ Parcel #	B109, 60'x120' of L54 08-04-18-001-016-003.000		Baker Claim
Current Name		Historic Name	Charles Yale House		
Owner Name & Address	Kent E & Barbara J. Thomas 1052 Hwy. E Silex, MO 63377	Architect/Engineer	Contractor/Builder	Construction Date ca. 1874	

On National Register?	no	Individually Eligible?	possibly	District Potential?	yes	Condition:	fair	Integrity:	high
Architectural Style	Foundation	Exterior Wall Materials	Roof Type	Window Types	Porch Type & Location	Current Function			
Vernacular Type	Structure								
Gable Front	Stone Frame	Weatherboard	Gable	2/2	Full Front	residential			

Description address is 416-418 North Third Street

This 2 1/2-story, frame house has a stone foundation, weatherboard siding and a front-facing gable roof. It is currently used as a duplex. On the first floor, the 3-bay facade has two doors in the center bay and a 2/2 window in each outer bay. The full-width 1-story, front porch has a concrete foundation/floor, paired square posts and a flat roof. On the second floor, a 2/2 window is centered in each outer bay. There is also a 6/6 window centered in the gable end. On the south elevation, there is a 1-story, rectangular, projecting bay with a hip roof. It has five 2/2 windows on the south side and one 2/2 window on the east and west sides. A small brick chimney pierces the south slope of the roof.

Continuation Sheet ☐

History

1875 City Directory - Chas Yale, groceries
 1876 BirdsEye - this house appears to be shown on the map
 1885 Sanborn - this area is not mapped
 1890 Sanborn - this area is not mapped
 1892 Directory - Chas. Yale (feed store)
 1896 Sanborn - this house is shown with a small 1-story, central bay front porch and two 1-story rear ells, 1-story wood house to west of house
 1902 Sanborn - no change
 1903 City Directory - Chas. Yale (feed store)
 1909 Sanborn - a different 1-story outbuilding is shown west of the house
 1917 Sanborn - both rear ells are gone, replaced by a 1-story porch
 1931 Sanborn - 1-story garage has replaced the 1-story outbuilding
 1937 Directory - (416)V. V. Smith, Billie Smith, Mary Louise Smith
 Mrs. Marv J. Taylor: (418) Fred Malone

Continuation Sheet ☐



Significance

Sources Site visit; Pike County Public Records; Sanborn Fire Insurance Maps 1885, 1890, 1896, 1902, 1909, 1917, 1931, 1950; Louisiana City Directories,

Continuation Sheet ☐



LOUISIANA, MO RESOURCES SURVEY PIKE COUNTY, MISSOURI

PIAS003-024

Inventory #

PK-00-04- 54

Address	420 North Third Street	Legal Address/ Parcel #	B109, Lot 53 08-04-18-001-016-001.000	Baker Claim
Current Name		Historic Name		
Owner Name & Address	Kirk E. & Mary K. Bufford 420 N. Third Street Louisiana	Architect/Engineer	Contractor/Builder	Construction Date ca. 1875
	MO 63353			

On National Register?	Individually Eligible?	District Potential?	Condition:	Integrity:
no	no	no	good	low

Architectural Style	Foundation	Exterior Wall Materials	Roof Type	Window Types	Porch Type & Location	Current Function
Vernacular Type	Structure					
Greek Revival	Stone	Brick	Gable	4/4	Portico	residential
	Brick				Front	

Description This 2-story, 3-bay, brick house has been significantly altered with the addition of a 2-story portico across the front elevation and a 1-story side addition. On the first floor, the 3-bay facade features the main entrance in the south bay and a tall double-hung window in each of the other bays. The main entrance is composed of a single door recessed into a paneled rectangular opening and surrounded by a rectangular transom and sidelights. The windows have early or original 4/4 sash. The second floor of the facade has the same fenestration pattern as the first floor. A small balcony in front of the second floor doorway has a metal balcony. Both the windows and doors on the facade are set into molded frames. The 2-story portico has full height square wood columns and a gable roof. The side addition is brick and has a flat roof. On the facade of the addition, which is set in line with the facade of the main part of the house, there is a door on the north end and a 3-sided bay window with a hip roof on the south end. A wood railing surrounds the roof of the addition. There are several frame rear additions including an attached 2-car garage.

Continuation Sheet ☐

History

1876 Birds Eye - this house appears to be shown on the map
 1885 Sanborn - this area is not mapped
 1890 Sanborn - this area is not mapped
 1892 Directory - A. T. Keeble
 1896 Sanborn - this house is in place with two 1-story rear ells, and 2-story gallery, Portico and side addition not in place, 1 1/2 story stables with attached 1-story outbuilding located to west of house
 1902 Sanborn - no change
 1903 City Directory - Alfonzo & Nellie T. Keeble (clerk NWK); C. M. & Inez Morris (agt Q)
 1909 Sanborn - south 1-story rear ell is now 2 stories tall
 1917 Sanborn - no change
 1931 Sanborn - 1 story garage has replaced 1 1/2 story stables
 1937 Directory - A. T. Keeble (owner), Mrs. K. W. Tice
 1950 Sanborn - garage and outbuilding are gone
 built c. 1861 by Hamilton Richmond according to records



Significance

Sources Site visit; Pike County Public Records; Sanborn Fire Insurance Maps 1885, 1890, 1896, 1902, 1909, 1917, 1931, 1950; Louisiana City Directories,

Continuation Sheet ☐

Becky L. Snider, Ph.D.

Consultant

City of Louisiana

Organization

Fall 2004

Date



LOUISIANA, MO RESOURCES SURVEY PIKE COUNTY, MISSOURI

PIA5003-025

Inventory #
PK-00-04- 55

Address	421 North Third Street	Legal Address/ Parcel #	B115, L58 08-04-18-001-015-002.000	Baker Claim
Current Name		Historic Name		
Owner Name & Address	Jane Thurier P. O. Box 293 Louisiana, MO 63353	Architect/Engineer	Contractor/Builder	Construction Date pre-1896

On National Register?	no	Individually Eligible?	possibly	District Potential?	yes	Condition:	fair	Integrity:	high
Architectural Style	Foundation	Exterior Wall Materials	Roof Type	Window Types	Porch Type & Location	Current Function			
Vernacular Type	Structure								
Queen Anne	Stone	Brick	Gable	1/1 2/2	Wrap-Around Front	residential			

Description This 2-story Queen Anne house has a stone foundation, brick walls and a hip roof with front and side cross gables. On the north side of the facade, a 2-story, 3-sided projecting bay window set beneath the front cross gable has clipped corners, 1/1 windows with arched brick lintels and cast iron sills. On the south side of the facade, the wraparound porch has been partially enclosed. The section sheltering the front entrance is still open and has simple square wood posts, but the portion that wraps around to the side elevation has been enclosed with wide weatherboard siding. The front entrance features a double door with a rectangular 3-lite transom. Above the porch, a 1/1 window is centered on the second floor on the south side of the facade. Below the first floor windows, there are inset brick panels and a brick stringcourse runs above and below the second floor windows. There is a 1 1/2-story brick rear ell on the east elevation, and a 1-story screened in porch on the north elevation. The gable ends of the projecting cross gables have decorative bargeboards, crossbracing and brackets.

Continuation Sheet ☐

History

1875 City Directory - William F. Hill (Dreyfus, Hill & Co.); Henry Hill, (laborer - Dreyfus, Hill & Co.)
 1876 BirdsEye - no building is shown on this lot
 1885 Sanborn - this area is not mapped
 1890 Sanborn - this area is not mapped
 1896 Sanborn - this house is in place, 1 1/2 story stables to east of house
 1902 Sanborn - no change
 1903 City Directory -William F. & Fannie Hill (grocer/merchant); Miss Elizabeth Hill; William H. & Margarite Radford (travel agent)
 1909 Sanborn - no change
 1917 Sanborn - no change
 1931 Sanborn - stables is gone, 1 story garage is located to southeast of house
 1937 Directory - Tom Stark
 1950 Sanborn - no change

Continuation Sheet ☐



Significance

Sources Site visit; Pike County Public Records; Sanborn Fire Insurance Maps 1885, 1890, 1896, 1902, 1909, 1917, 1931, 1950; Louisiana City Directories,

Continuation Sheet ☐

Becky L. Snider, Ph.D.
Consultant

City of Louisiana
Organization

Fall 2004
Date



LOUISIANA, MO RESOURCES SURVEY PIKE COUNTY, MISSOURI

PIA5003-026

Inventory #
PK-00-04- 56

Address	503 North Third Street	Legal Address/ Parcel #	B114, L59, 60, W1/2 L72, 73 08-04-18-001-014-004.000	
Current Name		Historic Name	W. F. Hill House	
Owner Name & Address	William H. & Rheva Ann Keller 503 N. Third Street Louisiana	Architect/Engineer	Contractor/Builder	Construction Date ca. 1874
	MO 63353			

On National Register?	Individually Eligible?	District Potential?	Condition:	Integrity:

Architectural Style Vernacular Type	Foundation Structure	Exterior Wall Materials	Roof Type	Window Types	Porch Type & Location	Current Function
	Stone	Vinyl	Gable	12/1, 12/12	Deck	residential
	Frame				Side	

Description This 1 1/2-story, frame house originally faced N. Third Street, but the front door now faces Washington Street. The house has three, 1-story frame additions to the east elevation. The house and additions have gabled roofs and are covered with vinyl siding. , which A 3-sided rectangular bay window with a hip roof is centered on the west elevation, the original facade of the house. However, there is no door on this elevation. Two of the frame additions have gable roofs and are attached in tandem to the east elevation. There is also a shed roofed addition which sits in front of the first addition. A modern wood deck runs across the south side of the two gable-roofed additions. A 1-story, 2-car garage with vinyl siding and a gable roof is located east of the house.

Continuation Sheet ☐

History

1876 BirdsEye - the house and stables appear to be in place
 1885 Sanborn - this area is not mapped
 1890 Sanborn - this area is not mapped
 1896 Sanborn - this area is not mapped
 1902 Sanborn - this house is in place with a 2 1-story rear ells, entrances are indicated on west and south elevations, L-shaped porches on west and east elevations, 2 story stables with 1-story attached outbuilding located southeast of the house, 1-story outbuilding located east of house
 1903 City Directory - E. L. Hesser (milliner); Alpheus M & Myra McGee (dentist); Dwight J. Magee; A. Guy Magee (dentist); Miss Olie L. Magee (Asst. A. M. Magee)
 1909 Sanborn - no changes
 1917 Sanborn - rear porch is now rectangular instead of L-shaped, stables and attached outbuilding are gone

Continuation Sheet ☐

Significance

Sources Site visit; Pike County Public Records; Sanborn Fire Insurance Maps 1885, 1890, 1896, 1902, 1908, 1917, 1931, 1950; Louisiana City Directories,

Continuation Sheet ☐

Becky L. Snider, Ph.D.
Consultant

City of Louisiana
Organization

Fall 2004
Date

LOUISIANA, MO RESOURCES SURVEY

PIKE COUNTY, MISSOURI

Continuation Sheet

Address	503 North Third Street	Legal Address/ Parcel #	B114, L59, 60, W1/2 L72, 73 Baker 08-04-18-001-014-004.00	Inventory #	HW-00-01- 56
Current Name		Owner and Address if different	William H. & Rheva Ann Keller		
Historic Name	W. F. Hill House	Architect/Engineer		Construction Date	
		Contractor/Builder		ca. 1874	

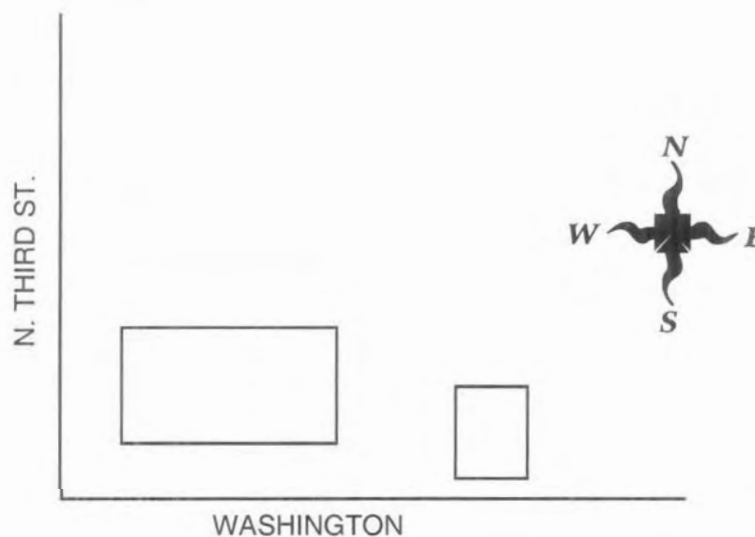
History continued

1931 Sanborn - 1 story outbuilding is labeled garage

1937 Directory - Leo R. Eads (owner)

1950 Sanborn - front porch is gone

**Photos/
Site
Plan**



Becky L. Snider, Ph.D.

Consultant

City of Louisiana

Organization

Fall 2004

Date

LOUISIANA, MO RESOURCES SURVEY PIKE COUNTY, MISSOURI

PIAS003-027

Inventory #
PK-00-04- 57

Address	508a North Third Street	Legal Address/ Parcel #	Block 110, Lot 52 Baker Claim
Current Name	St. Joseph's Church	Historic Name	
Owner Name & Address	Catholic Diocese of Jefferson City	Architect/Engineer	Contractor/Builder
			Construction Date 1874

On National Register?	Individually Eligible?	District Potential?	Condition:	Integrity:
no	possibly	yes	excellent	high
Architectural Style	Foundation	Exterior Wall Materials	Roof Type	Window Types
Vernacular Type	Structure			Porch Type & Location
Gothic Revival	Stone	Brick	Hip	Pointed Arch with Art Glass
Center Steeple Church	Brick	Stone		N/A
				Current Function religious

Description This brick center steeple church has a 3-story square tower, art glass lancet windows and a gable roof. The third floor of the tower appears to have been rebuilt in wood with a stucco covering. The main entrance is located in the central tower. The entrance is recessed in a pointed arch opening which is detailed with stone. The entrance has a double doors with a pointed arch art glass transom. The doors are flanked by round wood columns which support a wood pointed arch. Each of the outer bays flanking the tower have a large art glass lancet window with a stone lancet lintel. A similar window is located on the second floor of the facade of the tower. The side elevations are divided into six bays. Each bay contains a pointed arch window or a set of double doors. Each bay is delineated by brick pilasters. 3-bay facade the windows on the facade

Continuation Sheet ☐

History

1876 BirdsEye - this building is in place
 1885 Sanborn - this area is not mapped
 1890 Sanborn - the church is shown on this map
 1896 Sanborn - no change
 1902 Sanborn - no change
 1909 Sanborn - no change
 1917 Sanborn - 1-story rear addition
 1931 Sanborn - no change
 1937 St. Joseph's Catholic Church
 1950 Sanborn - no change

Continuation Sheet ☐

Significance

Sources

Site visit; Pike County Public Records; Sanborn Fire Insurance Maps 1885, 1890, 1896, 1902, 1909, 1917, 1931, 1950: Louisiana City Directories,

Continuation Sheet ☐



Becky L. Snider, Ph.D.
Consultant

City of Louisiana
Organization

Fall 2004
Date



LOUISIANA, MO RESOURCES SURVEY PIKE COUNTY, MISSOURI

PIAS003-C28

Inventory #
PK-00-04- 58

Address	508b North Third Street	Legal Address/ Parcel #	Block 110, Lot 51 Baker Claim
Current Name	St. Joseph's Church - Rectory	Historic Name	
Owner Name & Address	Catholic Diocese of Jefferson City	Architect/Engineer	Contractor/Builder
			Construction Date ca. 1915

On National Register?	Individually Eligible?	District Potential?	Condition:	Integrity:
no	no	yes	excellent	high

Architectural Style	Foundation	Exterior Wall Materials	Roof Type	Window Types	Porch Type & Location	Current Function
Vernacular Type	Structure					
	Stone	Brick	Hip	9/9	Full	residential
Foursquare	Brick				Front	

Description This 2 1/2-story Foursquare has a stone foundation, brick walls and a hip roof. The facade has an asymmetrical fenestration pattern. The front door and the door directly above it on the second floor are located slightly off-center. To the north and south of the doors, there is a 9/9 window stacked on each end of the facade. However, these windows are not equidistant from the ends of the facade. The windows have replacement sash and stone lugsills. The full-width front porch has square wood columns that sit on large brick piers, a simple wood railing and a flat roof. Center on the front slope of the roof is a hip-roof dormer. It has a row of three 4-light hinged windows. There is also an identical dormer on the north elevation. An integral brick chimney is located on the south wall of the house.

Continuation Sheet ☐

History

1909 Sanborn - a different house is shown on this lot
 1917 Sanborn - this house is in place "priest dwelling"
 1931 Sanborn - no change
 1937 Directory - Rev. Thomas Geraghty
 1950 Sanborn - no change

Continuation Sheet ☐



Significance

Sources Site visit; Pike County Public Records; Sanborn Fire Insurance Maps 1885, 1890, 1896, 1902, 1909, 1917, 1931, 1950; Louisiana City Directories,

Continuation Sheet ☐

Becky L. Snider, Ph.D.
Consultant

City of Louisiana
Organization

Fall 2004
Date



LOUISIANA, MO RESOURCES SURVEY

PIKE COUNTY, MISSOURI

PIA5003-029

Inventory #
PK-00-04- 59

Address	508cNorth Third Street	Legal Address/ Parcel #		
Current Name	Knights of Columbus Seton Hall	Historic Name		
Owner Name & Address	Catholic Diocese of Jefferson City	Architect/Engineer	Contractor/Builder	Construction Date ca. 1965

On National Register? no	Individually Eligible? no	District Potential? no	Condition: good	Integrity: little changed		
Architectural Style Vernacular Type	Foundation Structure	Exterior Wall Materials	Roof Type	Window Types	Porch Type & Location	Current Function
	Concrete Block	Brick	Gable	1/1	Other Bay	public
	Frame	Vinyl			Front	

Description This very plain 1-story building has a concrete foundation, brick veneer walls and a front-facing gable roof. The basement of the building is fully exposed on the side and rear elevations. The 2-bay facade has steel double doors on the south end and a pair of 1/1 windows on the north end. The gable end is covered with vinyl siding. There are four equally-spaced 1/1 windows on each of the side elevations.

Continuation Sheet ☐

History

1950 Sanborn - a different building is shown on this lot

Continuation Sheet ☐



Significance

Sources Site visit; Pike County Public Records; Sanborn Fire Insurance Maps 1885, 1890, 1896, 1902, 1909, 1917, 1931, 1950; Louisiana City Directories,

Continuation Sheet ☐

Becky L. Snider, Ph.D.
Consultant

City of Louisiana
Organization

Fall 2004
Date



LOUISIANA, MO RESOURCES SURVEY PIKE COUNTY, MISSOURI

PIAS003-030

Inventory #
PK-00-04- 60

Address	515 North Third Street	Legal Address/ Parcel #	B114, L61 08-04-18-001-014-003.000	Baker Claim
Current Name		Historic Name		
Owner Name & Address	Thomas D. Rieck 3503 Hickory Street Louisiana MO 63353	Architect/Engineer	Contractor/Builder	Construction Date ca. 1990

On National Register?	Individually Eligible?	District Potential?	Condition:	Integrity:		
no	no	no	excellent	low		
Architectural Style	Foundation	Exterior Wall Materials	Roof Type	Window Types	Porch Type & Location	Current Function
Vernacular Type	Structure					
	Stone	Vinyl	Gable	4/4	Wrap-Around	residential
Gable Front	Frame				Side	

Description This 1 1/2 story Gable Front house has been completely remodeled with new vinyl siding, new windows and a new porch. It may be a completely new house on an old stone foundation. The house has a wraparound front porch that is recessed under the main roofline.

Continuation Sheet ☐

History
This house appears to be a modern house built on an old foundation.

1903 City Directory - W. H. Dyer (merchant); Mrs. Bell B. Langston (widow W. H.); Benjamine A Langston (student); Miss Bessie B. Langston (student); Clarence G. Langston (night operator Q)

Continuation Sheet ☐



Significance

Sources Site visit; Pike County Public Records; Sanborn Fire Insurance Maps 1885, 1890, 1896, 1902, 1909, 1917, 1931, 1950; Louisiana City Directories,

Continuation Sheet ☐

Becky L. Snider, Ph.D.
Consultant

City of Louisiana
Organization

Fall 2004
Date



LOUISIANA, MO RESOURCES SURVEY PIKE COUNTY, MISSOURI

PIAS003-031

Inventory #
PK-00-04- 61

Address	521 North Third Street	Legal Address/ Parcel #	B114, L62 08-04-18-001-014-002.000	Baker Claim
Current Name		Historic Name	Edward L. Hesser House	
Owner Name & Address	Andrew Boggs 521 N. Third Street Louisiana	Architect/Engineer	Contractor/Builder	Construction Date ca. 1874
	MO 63353			

On National Register?	Individually Eligible?	District Potential?	Condition:	Integrity:
no	no	no	good	low

Architectural Style	Foundation	Exterior Wall Materials	Roof Type	Window Types	Porch Type & Location	Current Function
Vernacular Type	Structure					
Gabled Ell	Stone Frame	Vinyl	Gable	6/6 new	Other Bay Front	residential

Description This 1-story Gabled Ell house has a stone foundation, vinyl siding and an enclosed front porch. The enclosed porch which covers one-half of the facade has a door flanked by two tall, narrow 1-lite windows. The original wood brackets at the roofline of the porch are still exposed. A large multipane picture window is centered on the facade of the projecting front gable. There are two, 1-story, shed-roofed, frame rear additions. A 1-story, 2-car tandem garage is located east of the house.

Continuation Sheet ☐

History

1875 City Directory - Edward L. Hesser, millinery and ladies furnishing goods
 1876 BirdsEye - a building is shown on this lot
 1885 Sanborn - this area is not mapped
 1890 Sanborn - this area is not mapped
 1896 Sanborn - this area is not mapped
 1902 Sanborn - this house is in place, 2 1-story outbuildings east of house
 1903 City Directory - Miss Lizzie Curran (teacher); Miss Mary Curran (teacher); Mrs. Mary Curran (widow of James)
 1909 Sanborn - 1-story rear porch addition
 1917 Sanborn - 1 of the 2 outbuildings is gone
 1931 Sanborn - 1-story outbuilding now labeled garage
 1937 Directory - Sam Morris
 1950 Sanborn - no change

Continuation Sheet ☐

Significance

Sources

Site visit; Pike County Public Records; Sanborn Fire Insurance Maps 1885, 1890, 1896, 1902, 1909, 1917, 1931, 1950; Louisiana City Directories,



Continuation Sheet ☐

Becky L. Snider, Ph.D.
Consultant

City of Louisiana
Organization

Fall 2004
Date

Continuation Sheet


Address	521 North Third Street	Legal Address/ Parcel #	B114, L62 08-04-18-001-014-002.00	Baker	Inventory #	HW-00-01- 61
Current Name		Owner and Address if different	Andrew Boggs			
Historic Name	Edward L. Hesser House	Architect/Engineer			Construction Date	ca. 1874
		Contractor/Builder				

Photos/
Site
Plan



N. THIRD ST.

JACKSON



LOUISIANA, MO RESOURCES SURVEY PIKE COUNTY, MISSOURI

PIAS003-032

Inventory #
PK-00-04- 62

Address	524 North Third Street	Legal Address/ Parcel #	B110, E 70' & N40' Lot 49 08-04-18-001-013-001.000		Baker Claim
Current Name		Historic Name	Claude M. Pettibone House		
Owner Name & Address	Lawrence C. Sr. & Harriet D. Davis 524 N. Third Street Louisiana	Architect/Engineer	Contractor/Builder	Construction Date ca. 1900	
	MO 63353				

On National Register?	no	Individually Eligible?	no	District Potential?	yes	Condition:	good	Integrity:	moderate
Architectural Style	Foundation	Exterior Wall Materials	Roof Type	Window Types	Porch Type & Location	Current Function			
Vernacular Type	Structure								
Late Victorian	Stone	Weatherboard	Gable	2/2	Wrap-Around	residential			
	Frame				Front				

Description This 2-story house has a stone foundation, weatherboard siding and decorative shingles and a side-facing gable roof with a projecting cross gable. This T-plan house has a large one-story porch which extends in front of the projecting front gable wing and wraps around to the main portion of the house. The porch has triple wood columns, a wide frieze board and a flat roof. The projecting front wing has clipped corners with scroll cut bargeboards. Windows throughout the house have early or original 2/2 sash and wood pedimented lintels. The majority of the house is covered with weatherboard siding, but a band of decorative shingles approximately 2' wide runs between first and second floors. A one-car garage is located in the basement with an entrance on the north elevation.

Continuation Sheet ☐

History

1876 BirdsEye - no building is shown on this lot
 1885 Sanborn - this area is not mapped
 1890 Sanborn - this area is not mapped
 1896 Sanborn - this area is not mapped
 1902 Sanborn - this house is in place, front porch is L-shaped, rear wraparound porch on south and west elevations
 1907 City Directory - Claude M. Pettibone (wife Maggie) - secy. & treas. Louisiana Stave & Heating Co.
 1909 Sanborn - no change
 1917 Sanborn - no change
 1931 Sanborn - no change
 1937 Directory - C. H. Klener (owner)
 1950 Sanborn - no change

Continuation Sheet ☐

Significance

Sources

Site visit; Pike County Public Records; Sanborn Fire Insurance Maps 1885, 1890, 1896, 1902, 1909, 1917, 1931, 1950; Louisiana City Directories,

Continuation Sheet ☐



Becky L. Snider, Ph.D.
Consultant

City of Louisiana
Organization

Fall 2004
Date



LOUISIANA, MO RESOURCES SURVEY PIKE COUNTY, MISSOURI

PIAS003-033

Inventory #
PK-00-04- 63

Address	600 North Third Street	Legal Address/ Parcel #	B111, L48 08-04-18-001-010-007.000		Baker Claim
Current Name		Historic Name			
Owner Name & Address	Anna J. & George W. Onik 608 N. Third Street Louisiana	Architect/Engineer	Contractor/Builder	Construction Date ca. 1891	
	MO 63353				

On National Register?	Individually Eligible?	District Potential?	Condition:	Integrity:
no	possibly	yes	good	high

Architectural Style	Foundation	Exterior Wall Materials	Roof Type	Window Types	Porch Type & Location	Current Function
Vernacular Type	Structure					
Gabled Ell	Stone Frame	Vinyl	Gable	4/4	Other Bay Front	residential

Description This 2-story Gabled Ell house has a stone foundation, vinyl siding and early or original 4/4 windows. The south side of the front elevation features a shed roofed porch with square wood posts. The porch shelters the front door which has a 3/4 view glass panel and an arched top transom and a 4/4 window on the side wall of the projecting front wing. There are paired 4/4 windows centered on the first and second floors of the projecting front wing. Windows throughout the house have arched top sash and eared lintels. In the gable end of the projecting front wing, there is a small, fixed sash lancet window. A modern deck wraps around the south and rear elevations. A 1-story shed roofed frame addition is located on the north side of the rear elevation.

Continuation Sheet ☐

History

1876 BirdsEye - no building is shown on this lot
 1885 Sanborn - this area is not mapped
 1890 Sanborn - this area is not mapped
 1892 City Directory - E. U. Whiffen (bookkeeper)
 1896 Sanborn - this area is not mapped
 1902 Sanborn - this house is in place, 2-story stables and 1-story outbuilding west of the house
 1909 Sanborn - no change
 1917 Sanborn - 1-story outbuilding is gone
 1931 Sanborn - stables is gone
 1937 Directory - Joseph True (owner)
 1950 Sanborn - no change

Continuation Sheet ☐



Significance

Sources Site visit; Pike County Public Records; Sanborn Fire Insurance Maps 1885, 1890, 1896, 1902, 1909, 1917, 1931, 1950; Louisiana City Directories,

Continuation Sheet ☐

Becky L. Snider, Ph.D.
Consultant

City of Louisiana
Organization

Fall 2004
Date



LOUISIANA, MO RESOURCES SURVEY

PIKE COUNTY, MISSOURI

PIA5003-034

Inventory #
PK-00-04- 64

Address	601 North Third Street	Legal Address/ Parcel #	see description below 08-04-18-001-009-004.000		Baker Claim
Current Name		Historic Name	Goodman-Stark House		
Owner Name & Address	Fred L. & Charlotte S. Nevius 601 N. Third Street Louisiana MO 63353	Architect/Engineer	Contractor/Builder	Construction Date	
		J. J. Franklin	Lorenzo P. Wheeler	1894, 1899	

On National Register?	Individually Eligible?	District Potential?	Condition:	Integrity:	
yes	yes	yes	fair	high	
Architectural Style	Foundation	Exterior Wall Materials	Roof Type	Window Types	Porch Type & Location
Vernacular Type	Structure				
Queen Anne	Stone	Brick	Hip	1/1	Other Bay
	Brick				Front
					residential

Description B113, All of L63,64, W 13' L68, 69, pt L67, S10' L65

This large 2 1/2 story Queen Anne house has a stone foundation, brick walls and a hip roof. The facade is dominated by a 2-story projecting front wing with a gable roof. This wing has clipped corners. Each facet of the wing has a 1/1 window on each of the two levels. An oculus window is centered in the gable end, which is sheathed with decorative shingles. Main entry to the house is through an open front porch with round wood columns, a wide frieze board, and a simple wood railing. A wood balustrade runs around the roof of the porch. The front door is flanked by sidelights and a fan-shaped transom. The door on the second floor, which leads out to the roof of the front porch has sidelights and a rectangular transom. A gable roofed dormer is centered over the two doors on the facade. A 1-story rectangular bay with a flat roof topped by a wood balustrade is located at the southwest corner of the house. A wide frieze board with egg and dart molding wraps around the house at the roofline. The house has three corbelled brick chimneys. There is a two-story, frame sleeping porch on the rear elevation.

Continuation Sheet ☐

History

1876 BirdsEye - no building is shown on this lot
 1885 Sanborn - this area is not mapped
 1890 Sanborn - this area is not mapped
 1896 Sanborn - this area is not mapped
 1902 Sanborn - this area is not mapped
 1909 Sanborn - this house is in place, 1-story outbuilding is located east of the house, 2-story stables is located northeast of the building
 1917 Sanborn - 1-story garage with an attached 1-story outbuilding has replaced the earlier 1-story outbuilding
 1931 Sanborn - outbuilding attached to garage is labeled as a dwelling
 1937 Directory - Mrs. Clarence Stark, Mrs. Polly Shaw, Virginia Stark Unsell, Mrs. Joseph B. Unsell
 1950 Sanborn - 2-story stables is gone

Continuation Sheet ☐

Significance

Sources Site visit; Pike County Public Records; Sanborn Fire Insurance Maps 1885, 1890, 1896, 1902, 1909, 1917, 1931, 1950; Louisiana City Directories,

Continuation Sheet ☐



Becky L. Snider, Ph.D.
Consultant

City of Louisiana
Organization

Fall 2004
Date



LOUISIANA, MO RESOURCES SURVEY

PIKE COUNTY, MISSOURI

PIA5003-035

Inventory #

PK-00-04- 65

Address	608 North Third Street	Legal Address/ Parcel #	B111, L47 08-04-18-001-010-008.000	Baker Claim
Current Name		Historic Name	W. E. Hill House	
Owner Name & Address	Anna J. & Elizabeth A. Onik 608 N. Third Street Louisiana	Architect/Engineer	Contractor/Builder	Construction Date ca. 1891
	MO 63353			

On National Register?	no	Individually Eligible?	no	District Potential?	no	Condition:	good	Integrity:	moderate
Architectural Style	Foundation	Exterior Wall Materials	Roof Type	Window Types	Porch Type & Location	Current Function			
Vernacular Type	Structure								
	Stone, Concrete	Vinyl	Hip	1/1	Other Bay	residential			
	Frame				Front				

Description This 2-story house has a stone and concrete foundation, vinyl siding and a hip roof. The facade of the house consists of a 2-story projecting front wing with a hip roof and a 1-story enclosed front porch. A pair of 1/1 windows are centered on each level of the projecting wing. The porch has large square wood columns. The space between the columns has been filled with four light windows and a door with a rectangular transom. A one-story freestanding carport with weaved 1x6 siding is located north of the house.

Continuation Sheet ☐

History

1876 BirdsEye - no building is shown on this lot
 1885 Sanborn - this area is not mapped
 1890 Sanborn - this area is not mapped
 1892 City Directory - W. E. Hill (bookkeeper bank Louisiana)
 1896 Sanborn - this area is not mapped
 1902 Sanborn - this area is not mapped
 1909 Sanborn - this house is shown with a smaller front porch, 2 1-story outbuildings west of the house
 1917 Sanborn - westernmost outbuilding is gone
 1931 Sanborn - 2 new rear additions
 1937 Directory - Dr. T. G. Heatherlin (owner), Lula Weeks
 1950 Sanborn - no change

Continuation Sheet ☐

Significance

Sources

Site visit; Pike County Public Records; Sanborn Fire Insurance Maps 1885, 1890, 1896, 1902, 1909, 1917, 1931, 1950; Louisiana City Directories,

Continuation Sheet ☐



Becky L. Snider, Ph.D.
Consultant

City of Louisiana
Organization

Fall 2004
Date

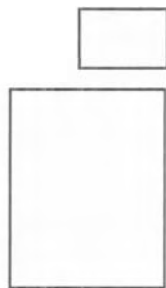
LOUISIANA, MO RESOURCES SURVEY

PIKE COUNTY, MISSOURI

Continuation Sheet

Address	608 North Third Street	Legal Address/ Parcel #	B111, L47 08-04-18-001-010-008.00	Inventory #	Baker HW-00-01- 65
Current Name		Owner and Address if different	Anna J. & Elizabeth A. Onik		
Historic Name	W. E. Hill House	Architect/Engineer		Construction Date	
		Contractor/Builder		ca. 1891	

**Photos/
Site
Plan**



N. THIRD ST.



Becky L. Snider, Ph.D.
Consultant

City of Louisiana
Organization

Fall 2004
Date



LOUISIANA, MO RESOURCES SURVEY PIKE COUNTY, MISSOURI

PIAS003-026

Inventory #
PK-00-04- 66

Address	618 North Third Street	Legal Address/Parcel #	B111, L46 08-04-18-001-010-009.000	Baker Claim
Current Name		Historic Name		
Owner Name & Address	Troy Lee Meyer & Robyn Fisher 618 N. Third Street Louisiana MO 63353	Architect/Engineer	Contractor/Builder	Construction Date ca, 1900

On National Register?	Individually Eligible?	District Potential?	Condition:	Integrity:
no	possibly	yes	good	little changed
Architectural Style	Foundation	Exterior Wall Materials	Roof Type	Window Types
Vernacular Type	Structure			Porch Type & Location
Late Victorian	Stone	Brick	Gable	1/1
	Brick			
				Recessed - 1
				Front
				residential

Description: This 1 1/2 story house has a stone foundation, brick walls and a front facing gable roof. The south bay of the 2-bay facade features a 1/2 width recessed porch. The porch is recessed under the main roofline of the house, has square brick posts and half-walls and the framing for screens, but no screening fills the openings. The two doors that open onto the front porch are early or original and have arched brick lintels and rectangular transoms. A pair of 1/1 windows is centered in the north bay. The windows have arched brick lintels. Centered in the gable end is a 2-lite window with a decorative oriel base and an ornate projecting entablature with narrow brackets. The gable end is sheathed with fishscale shingles. Two dormers, located on the south slope of the roof, have hip roofs, 8/1 windows and weatherboard siding.

Continuation Sheet ☒

History

1885 Sanborn - no building is shown on this lot
 1890 Sanborn - this area is not mapped
 1896 Sanborn - this area is not mapped
 1902 Sanborn - this area is not mapped
 1909 Sanborn - the house is in place, 1 1/2-story stable with 2 attached 1-story outbuildings is located west of the house
 1917 Sanborn - no change
 1931 Sanborn - 1-story rear addition
 1937 Directory - James Flaherty (owner), Ardella Flaherty
 1950 Sanborn - stable is gone

Continuation Sheet ☒



Significance

Sources Site visit; Pike County Public Records; Sanborn Fire Insurance Maps 1885, 1890, 1896, 1902, 1909, 1917, 1931, 1950; Louisiana City Directories,

Continuation Sheet ☐



PIA5003-037

PK-00-04- 67

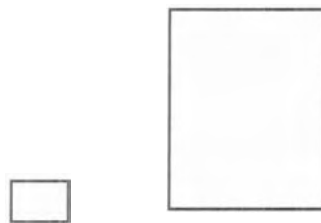
Continuation Sheet ☐Continuation Sheet ☐Continuation Sheet ☐

Fall 2004
Date

Continuation Sheet

Address	620 North Third Street	Legal Address/ Parcel #	B111, L45 08-04-18-001-010-001.00	Baker	Inventory #	HW-00-01- 67
Current Name		Owner and Address if different	Edward D. Wilsie & Diana K. Mathis			
Historic Name		Architect/Engineer			Construction Date	ca. 1916
		Contractor/Builder				

Photos/
Site
Plan



N. THIRD ST.





LOUISIANA, MO RESOURCES SURVEY PIKE COUNTY, MISSOURI

PIA5003-038

Inventory #
PK-00-04- 68

Address 621 North Third Street	Legal Address/Parcel # B113, W 77' L66 & N 50' of W77' L65 08-04-18-001-009-003.000	Baker Claim
Current Name	Historic Name	
Owner Name & Address Bernard K. Chatman 621 N. Third Street Louisiana MO 63353	Architect/Engineer	Contractor/Builder Construction Date ca. 1965

On National Register? no	Individually Eligible? no	District Potential? no	Condition: good	Integrity: high		
Architectural Style Vernacular Type	Foundation Structure	Exterior Wall Materials	Roof Type	Window Types	Porch Type & Location	Current Function
Ranch	Concrete Frame	Vinyl	Hip	1/1	N/A	residential

Description: This 1-story Ranch style house has a concrete foundation, vinyl siding and a hip roof. The two bay facade has a large picture window flanked by 1/1 windows and the front door in the north bay and two equally-spaced 1/1 windows in the south bay. The house sits high above street level. A steep wood staircase runs up from the sidewalk to the front entrance. A small square porch, which is sheltered by an extension of the main roofline, has metal posts and a metal railing. There is a recessed screened porch on the north elevation. A 1-car carport attached to the east elevation of the house has metal posts and a hip roof.

Continuation Sheet ☐

History
350 Sanborn - this lot is vacant

Continuation Sheet ☐



Significance

Sources Site visit; Pike County Public Records; Sanborn Fire Insurance Maps 1885, 1890, 1896, 1902, 1909, 1917, 1931, 1950; Louisiana City Directories,

Continuation Sheet ☐

Becky L. Snider, Ph.D.
Consultant

City of Louisiana
Organization

Fall 2004
Date



LOUISIANA, MO RESOURCES SURVEY PIKE COUNTY, MISSOURI

PIAS003-039

Inventory #
PK-00-04- 69

Address	701 North Third Street	Legal Address/ Parcel #	B114, S 10' L51 & all L52 08-04-18-001-008-006.000		Leonard Add
Current Name		Historic Name			
Owner Name & Address	J. Michael & Sandra S. Corbin 701 N. Third Street Louisiana	Architect/Engineer	Contractor/Builder	Construction Date ca. 1930	
	MO 63353				

On National Register?	no	Individually Eligible?	possibly	District Potential?	yes	Condition:	excellent	Integrity:	little changed
Architectural Style	Foundation	Exterior Wall Materials	Roof Type	Window Types	Porch Type & Location	Current Function			
Vernacular Type	Structure								
Bungalow/Craftsman	Concrete, Stone	Weatherboard	Gable	3/1	Full	residential			
Bungalow	Frame				Front				

Description This 1-story Craftsman style Bungalow has a concrete foundation, wide weatherboard siding and a side gable roof. The house sits high above street level. A wide, steep staircase leads up to the front porch from the sidewalk. The stairs are concrete and are flanked by rubble stone railings. A rubble stone retaining wall runs along the south and west sides of the property and along the driveway on the north side of the house. A small rubble rock archway leads from the driveway up to the north side of the house. The full-width front porch has two square tapered rubble rock posts and two square wood posts. A half wall railing around the porch is also constructed of rubble stone. The porch has a shed roof with a large, off-center, front-facing cross gable. A smaller cross gable is centered on the main roofline at the ridge. The facade consists of two unequal bays. The main entrance and two 5/1 Craftsman-style windows are equally spaced under the large cross gable on the south end of the facade. In the smaller north bay, a secondary entrance is flanked by 3/1 Craftsman-style windows. A square, tapered, external chimney constructed of rubble rock is located on the south elevation. A 1-car garage is located in the basement on the north side of the house.

Continuation Sheet ☐

History

1917 Sanborn - this lot is vacant
 1931 Sanborn - this house is in place
 1937 Directory - George A. Luther (owner)
 1950 Sanborn - 1-story side addition in place

Continuation Sheet ☐



Significance

Sources

Site visit; Pike County Public Records; Sanborn Fire Insurance Maps 1885, 1890, 1896, 1902, 1909, 1917, 1931, 1950; Louisiana City Directories,

Continuation Sheet ☐

Becky L. Snider, Ph.D.

Consultant

City of Louisiana

Organization

Fall 2004

Date



LOUISIANA, MO RESOURCES SURVEY PIKE COUNTY, MISSOURI

PIA5003-040

Inventory #
PK-00-04- 70

Address	702 North Third Street	Legal Address/ Parcel #	see description below 08-04-18-001-007-004.000		
Current Name		Historic Name	John A Kramer House		
Owner Name & Address	Robyn Morris 1102 Georgia Street Louisiana	Architect/Engineer	Contractor/Builder	Construction Date ca. 1901	
	MO 63353				

On National Register?	Individually Eligible?	District Potential?	Condition:	Integrity:
no	no	possibly	good	moderate

Architectural Style	Foundation	Exterior Wall Materials	Roof Type	Window Types	Porch Type & Location	Current Function
Vernacular Type	Structure					
Gabled Ell	Stone, Concrete Frame	Weatherboard Vinyl	Gable	1/1	Other Bay Front	residential

Description	<p>Baker Claim, B112, Frl Lot 44, Leonard Add, B116, S 50' Lot 30</p> <p>This 1 1/2 story Gabled Ell house has a concrete foundation, weatherboard siding and small front porch with a hip roof. The front porch which fills the corner between the projecting front wing and the main block of the house, has narrow round columns and a simple wood railing. A small vestibule with a corner entrance is located beneath the front porch. On the facade of the projecting wing, there is a large, 1/1 window on the first floor and a small 1/1 window in the gable end. A small, 1-story, rectangular bay window on the south elevation has a shed roof and weatherboard siding. Two frame additions are located on the west elevation. One is one story tall; the other is two stories tall. The two story addition appears to consists of an enclosed porch on the 1st floor and an frame addition above. The second floor may have originally been a sleeping porch. The two story addition has vinyl siding and a flat roof. A 1-story, 1-car frame garage with an attached 1-car carport is located to the west of the house. The garage has narrow weatherboard siding and a gable roof; the carport has plywood siding and a flat roof.</p>
Continuation Sheet <input type="checkbox"/>	

History	<p>1896 Sanborn - this area is not mapped</p> <p>1902 Sanborn - this house is in place, 2-story stables with attached 1-story outbuilding west of the house</p> <p>1903 City Directory - John A. & Mary Kramer (farrier)</p> <p>1909 Sanborn - no change</p> <p>1917 Sanborn - no change</p> <p>1931 Sanborn - stables is gone</p> <p>1937 Directory - Warren H. May (owner)</p> <p>1950 Sanborn - 1-story garage is located west of the house</p>
Continuation Sheet <input type="checkbox"/>	



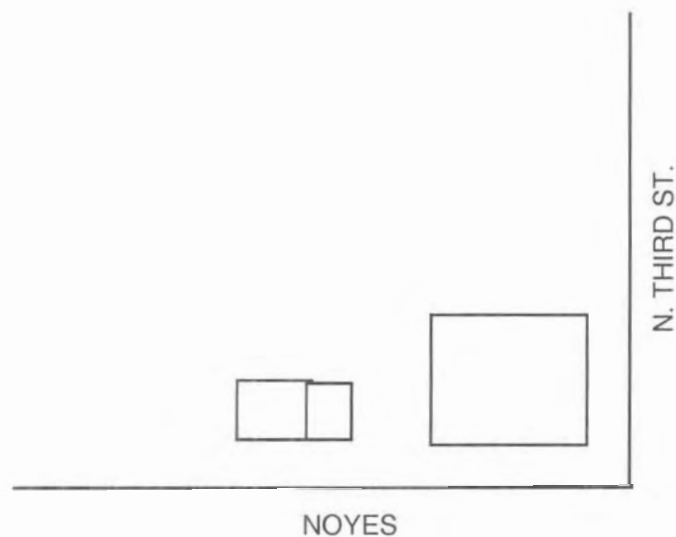
Significance	
---------------------	--

Sources	Site visit; Pike County Public Records; Sanborn Fire Insurance Maps 1885, 1890, 1896, 1902, 1909, 1917, 1931, 1950; Louisiana City Directories,
Continuation Sheet <input type="checkbox"/>	

Continuation Sheet

Address	702 North Third Street	Legal Address/ Parcel #	see description below 08-04-18-001-007-004.00	Inventory #	HW-00-01- 70
Current Name		Owner and Address if different	Robyn Morris		
Historic Name	John A Kramer House	Architect/Engineer		Construction Date	ca. 1901
		Contractor/Builder			

Photos/
Site
Plan





LOUISIANA, MO RESOURCES SURVEY

PIKE COUNTY, MISSOURI

Inventory #
PK-00-04- 71

Address	703 North Third Street	Legal Address/ Parcel #	B114, N50' L51 08-04-18-001-008-005.000	Leonard Add.
Current Name		Historic Name		
Owner Name & Address	Hazel Swisher 421 N. Fourth Street Louisiana	Architect/Engineer	Contractor/Builder	Construction Date ca. 1949
	MO 63353			

On National Register?	Individually Eligible?	District Potential?	Condition:	Integrity:		
no	no	no	excellent	low		
Architectural Style	Foundation	Exterior Wall Materials	Roof Type	Window Types	Porch Type & Location	Current Function
Vernacular Type	Structure					
	Concrete	Vinyl	Gable	8/1	N/A	residential
	Frame					

Description This 1 1/2 story Gable Front house has been encased in vinyl siding and has lost all of its defining features. A projecting vestibule with a gable roof dominates the south side of the facade. The main entrance, which is centered on the west wall of the vestibule is sheltered by a metal awning. Metal awnings also cover the two windows on the facade. A small 8/1 window is located to the south of the vestibule and a grouping of three 8/1 windows is located on the north end of the facade. There is a small 6/1 window in the gable end. Windows on the side elevations have vinyl shutters.

Continuation Sheet ☐

History

1931 Sanborn - this lot is vacant
1937 Directory - Buford Powell
1950 Sanborn - this house is shown without the front enclosed entrance

Continuation Sheet ☐



Significance

Sources

Site visit; Pike County Public Records; Sanborn Fire Insurance Maps 1885, 1890, 1896, 1902, 1909, 1917, 1931, 1950; Louisiana City Directories,

Continuation Sheet ☐

Becky L. Snider, Ph.D.
Consultant

City of Louisiana
Organization

Fall 2004
Date



Louisiana, MO Citywide Survey Pike County, Missouri

Inventory #
PK-00-04- 342

Address	306 South Third Street	Historic Name	
----------------	------------------------	----------------------	--

Legal Address/ Parcel #	Block 15, Lot 140 08-04-18-004-056-002.000	Subdivision	Original Town
------------------------------------	---	--------------------	----------------------

Owner Name & Address	Blackhawk Properties Inc 520 Kelly Ln Louisiana MO 63353	Architect/Engineer	Contractor/Builder	Construction Date ca. 1915
-------------------------------------	--	---------------------------	---------------------------	--------------------------------------

On National Register?	Individually Eligible?	District Potential?	Condition:	Integrity:
no	possibly	yes	good	high

Architectural Style	Foundation	Exterior Wall	Roof Type	Window	Porch Type	Current Function
Vernacular Type	Structure	Materials		Types	& Location	
	Stone	Brick	Flat	Hinged	N/A	commercial
One Story Industrial	Brick					

History
1917 Sanborn, p. 6 1937 Directory - vacant building



Sources
Site visit; Pike County Public Records; Sanborn Fire Insurance Maps 1885, 1890, 1896, 1902, 1909, 1917, 1931, 1950; Louisiana City Directories, Pike County, Missouri: People, Places and Pikers, 1981

Louisiana, MO Citywide Survey Pike County, Missouri

Inventory #
PK-00-04- 343

Address	310 South Third Street	Historic Name	
---------	------------------------	---------------	--

Legal Address/ Parcel #	Block 15, Lot 139 & N 5' Lot 138 08-04-18-004-056-003.000	Subdivision	Original Town
----------------------------	--	-------------	---------------

Owner Name & Address	Santos Angel Sagastume 405 S. Third Louisiana	Architect/Engineer	Contractor/Builder	Construction Date
	MO 63353			ca, 1905

On National Register?	Individually Eligible?	District Potential?	Condition:	Integrity:
no	yes	yes	fair	little changed

Architectural Style	Foundation	Exterior Wall Materials	Roof Type	Window Types	Porch Type & Location	Current Function
Vernacular Type	Structure					
	Stone	Brick	Gable	2/2	Wrap-Around	residential
Linear Plan - Double Entry	Brick					

History

1907 Directory - William H. Kanaly - horseshoer
1909 Sanborn - p. 9 - this house is shown as 2 stories tall
1917 Sanborn, p. 5 - this house is shown as 1 story tall



Sources

Site visit; Pike County Public Records; Sanborn Fire Insurance Maps 1885, 1890, 1896, 1902, 1909, 1917, 1931, 1950; Louisiana City Directories, Pike County, Missouri: People, Places and Pikers, 1981

Louisiana, MO Citywide Survey Pike County, Missouri

Inventory #
PK-00-04- 344

Address	313 South Third Street	Historic Name	
----------------	------------------------	----------------------	--

Legal Address/ Parcel #	Block 26, S 1/2 Lot 183, all Lot 184 08-04-18-004-055-003.000	Subdivision	Original Town
------------------------------------	--	--------------------	----------------------

Owner Name & Address	Fern & George Norvell P. O. Box 322 Louisiana	Architect/Engineer	Contractor/Builder	Construction Date ca. 1900
	MO 63353			

On National Register?	Individually Eligible?	District Potential?	Condition:	Integrity:
	possibly	yes	fair	high

Architectural Style	Foundation	Exterior Wall Materials	Roof Type	Window Types	Porch Type & Location	Current Function
Vernacular Type	Structure					
	Stone	Brick	Gable		N/A	vacant
Gable Front Garage	Brick					

History
<p>902 Sanborn D.</p> <p>1903 Directory - William H. Kanalay blacksmith shop</p> <p>1907 Directory - William H. Kanalay blacksmith shop</p>



Sources
<p>Site visit; Pike County Public Records; Sanborn Fire Insurance Maps 1885, 1890, 1896, 1902, 1909, 1917, 1931, 1950; Louisiana City Directories, Pike County, Missouri: People, Places and Pikers, 1981</p>

Louisiana, MO Citywide Survey Pike County, Missouri

Inventory #
PK-00-04- 345

Address	316 South Third Street	Historic Name	
----------------	------------------------	----------------------	--

Legal Address/ Parcel #	Block 15, N 5' Lot 137, S 55' Lot 138 08-04-18-004-056-004.000	Subdivision	Original Town
------------------------------------	---	--------------------	---------------

Owner Name & Address	Joe H. & Margie E. Elliot P. O. Box 21 Louisiana MO 63353	Architect/Engineer	Contractor/Builder	Construction Date ca. 1915
-------------------------------------	---	---------------------------	---------------------------	--------------------------------------

On National Register?	Individually Eligible?	District Potential?	Condition:	Integrity:
no	possibly	yes	excellent	little changed

Architectural Style	Foundation	Exterior Wall Materials	Roof Type	Window Types	Porch Type & Location	Current Function
Vernacular Type	Structure					
	Concrete	Brick	Gable	1/1	Three Quarter	residential
Bungalow	Undetermined				Front	

History

1917 Sanborn, p. 6
 1937 Directory - Paul Burbridge - prop Tip Top Barber Shop, Mrs. Belle Scott



Sources

Site visit; Pike County Public Records; Sanborn Fire Insurance Maps 1885, 1890, 1896, 1902, 1909, 1917, 1931, 1950; Louisiana City Directories, Pike County, Missouri: People, Places and Pikers, 1981

Louisiana, MO Citywide Survey Pike County, Missouri

Inventory #
PK-00-04- 346

Address	411 South Third Street	Historic Name
----------------	------------------------	----------------------

Legal Address/ Parcel #	Block 27, All Lots 185, 186, 215, 216 08-04-18-004-060-002.000	Subdivision	Original Town
------------------------------------	---	--------------------	----------------------

Owner Name & Address	Luther Jr. & Brenda Butler 302 South 23rd St. Louisiana	Architect/Engineer	Contractor/Builder	Construction Date ca. 1940
-------------------------------------	---	---------------------------	---------------------------	--------------------------------------

On National Register?	Individually Eligible?	District Potential?	Condition:	Integrity:
no	possibly	yes	good	high

Architectural Style	Foundation	Exterior Wall Materials	Roof Type	Window Types	Porch Type & Location	Current Function
Vernacular Type	Structure					
Vernacular	Concrete	Concrete	Flat	1/1	N/A	commercial
One Part Commercial	Concrete					

History
<p>not shown on 1931 Sanborn no listing in 1937 Directory</p>



Sources
<p>Site visit; Pike County Public Records; Sanborn Fire Insurance Maps 1885, 1890, 1896, 1902, 1909, 1917, 1931, 1950; Louisiana City Directories, Pike County, Missouri: People, Places and Pikers, 1981</p>

Louisiana, MO Citywide Survey Pike County, Missouri

Inventory #
PK-00-04- 347

Address	501 South Third Street	Historic Name	
----------------	------------------------	----------------------	--

Legal Address/ Parcel #	Block 28, Lots 189, 190, 211, 212 08-04-18-004-069-001.000	Subdivision	Original Town
------------------------------------	---	--------------------	----------------------

Owner Name & Address	Richard & Beatrice Wolfram 207 S5th St., Apt 4 Louisiana	Architect/Engineer	Contractor/Builder	Construction Date
	MO 63353			ca. 1940

On National Register?	Individually Eligible?	District Potential?	Condition:	Integrity:
	yes	yes	good	little changed

Architectural Style	Foundation	Exterior Wall Materials	Roof Type	Window Types	Porch Type & Location	Current Function
Vernacular Type	Structure					
	Unknown	Concrete Block	Flat	Storefront	N/A	commercial
One Part Commercial	Concrete Block					

History
<p>not shown on 1901 Sanborn no listing in 1937 Directory</p>



Sources
<p>Site visit; Pike County Public Records; Sanborn Fire Insurance Maps 1885, 1890, 1896, 1902, 1909, 1917, 1931, 1950; Louisiana City Directories, Pike County, Missouri: People, Places and Pikers, 1981</p>

Louisiana, MO Citywide Survey Pike County, Missouri

Inventory #
PK-00-04- 348

Address	617 South Third Street	Historic Name	
----------------	------------------------	----------------------	--

Legal Address/Parcel #	Block 29, S 18' Lot 194, N 30' Lot 195 08-04-18-004-074-006.000	Subdivision	Original Town
-------------------------------	--	--------------------	----------------------

Owner Name & Address	J. Smith III & Deborah Thomas 507 Forest Hill Dr. Louisiana	Architect/Engineer	Contractor/Builder	Construction Date ca. 1908
	MO 63353			

On National Register?	Individually Eligible?	District Potential?	Condition:	Integrity:
	possibly	yes	good	high

Architectural Style	Foundation	Exterior Wall Materials	Roof Type	Window Types	Porch Type & Location	Current Function
Vernacular Type	Structure					
	Concrete	Weatherboard	Gable	1/1	Other Bay	residential
Gabled Ell	Frame				Front	

History
1909 Sanborn, p. 10 1937 Directory - Harry Stone - laborer City Water Works, Eldred Stone - cutter Wells Lamont Glove Factory



Sources
Site visit; Pike County Public Records; Sanborn Fire Insurance Maps 1885, 1890, 1896, 1902, 1909, 1917, 1931, 1950; Louisiana City Directories, Pike County, Missouri: People, Places and Pikers, 1981

Louisiana, MO Citywide Survey Pike County, Missouri

Inventory #
PK-00-04- 349

Address	621 South Third Street	Historic Name	
---------	------------------------	---------------	--

Legal Address/ Parcel #	Block 29, Lot 196 & S 30' of E 100' Lot 195 08-04-18-004-074-004.000	Subdivision	Original Town
----------------------------	---	-------------	---------------

Owner Name & Address	J. Smith III & Deborah Thomas 507 Forest Hill Dr. Louisiana	Architect/Engineer	Contractor/Builder	Construction Date ca. 1908
	MO 63353			

On National Register?	Individually Eligible?	District Potential?	Condition:	Integrity:
no	possibly	yes	good	high

Architectural Style	Foundation	Exterior Wall Materials	Roof Type	Window Types	Porch Type & Location	Current Function
Vernacular Type	Structure					
	Concrete	Weatherboard	Gable	1/1	Other Bay	residential
Gabled Ell	Frame				Front	

History
1909 Sanborn, p. 10 1937 Directory - Claude Kemry - Starks Nursery



Sources
Site visit; Pike County Public Records; Sanborn Fire Insurance Maps 1885, 1890, 1896, 1902, 1909, 1917, 1931, 1950; Louisiana City Directories, Pike County, Missouri: People, Places and Pikers, 1981

Louisiana, MO Citywide Survey Pike County, Missouri

Inventory #
PK-00-04- 350

Address	801 South Third Street	Historic Name	Louisiana Chicago & Alton Depot
----------------	------------------------	----------------------	---------------------------------

Legal Address/ Parcel #	Block 30, Lots 197, 198, 203, 204	Subdivision	Original Town
------------------------------------	-----------------------------------	--------------------	---------------

Owner Name & Address	Anita Ludwig 1401 Georgia St. Louisiana, MO 63353	Architect/Engineer	W. D. Taylor	Contractor/Builder		Construction Date	1907
-------------------------------------	---	---------------------------	--------------	---------------------------	--	--------------------------	------

On National Register?	Individually Eligible?	District Potential?	Condition:	Integrity:
no	yes	yes	fair	high

Architectural Style	Foundation	Exterior Wall Materials	Roof Type	Window Types	Porch Type & Location	Current Function
Vernacular Type	Structure					
Bungalow/Craftsman	Stone	Stucco	Gabled Hip		N/A	vacant
	Frame					

History

Constructed in 1907 by the Chicago & Alton Railroad, the building ceased active passenger operations in 1960 and was allowed to sit vacant and deteriorate. In the 1970s, the building was sold to a private individual who made some partial roof repairs and used the station as a temporary residence. However, the building has sat vacant for many years.



Sources

Site visit; Pike County Public Records; Sanborn Fire Insurance Maps 1885, 1890, 1896, 1902, 1909, 1917, 1931, 1950; Louisiana City Directories, Pike County, Missouri: People, Places and Pikers, 1981

LOUISIANA, MO RESOURCES SURVEY PIKE COUNTY, MISSOURI

PIA5003-050

Inventory #
PK-00-04- 118

Address	801 South Third St.	Legal Address/ Parcel #	Block 30, Lots 197, 198, 203, 204	Original Town
Current Name	Louisiana Chicago & Alton Depot	Historic Name	Louisiana Chicago & Alton Depot	
Owner Name & Address	Anita Ludwig 1401 Georgia St. Louisiana MO 63353	Architect/Engineer	Contractor/Builder	Construction Date
		W. D. Taylor		1907

On National Register?	no	Individually Eligible?	yes	District Potential?	yes	Condition:	fair	Integrity:	high
Architectural Style	Foundation	Exterior Wall Materials	Roof Type	Window Types	Porch Type & Location	Current Function			
Vernacular Type	Structure								
Bungalow/Craftsman	Stone	Stucco	Gabled Hip		N/A	vacant			
	Frame								

Description This 1-story depot has a red brick veneer base, stucco paneled wall sections with wood battens, and a gabled hip roof. All of the window openings have been boarded over. The central section of the building contains an office/ticket counter with segregated men's and women's waiting areas flanking it. The side pavilions contain freight or baggage areas. Much of the original interior woodwork, wainscoting, windows, and floor plan remain intact, although in a deteriorated state due to age and water damage.

Continuation Sheet ☐

History

Constructed in 1907 by the Chicago & Alton Railroad, the building ceased active passenger operations in 1960 and was allowed to sit vacant and deteriorate. In the 1970s, the building was sold to a private individual who made some partial roof repairs and used the station as a temporary residence. However, the building has sat vacant for many years.

Continuation Sheet ☐



Significance Architecture, Transportation

Sources

Site visit; Pike County Public Records; Sanborn Fire Insurance Maps 1885, 1890, 1896, 1902, 1909, 1917, 1931, 1950; Louisiana City Directories, survey form 11-99
Pike County, Missouri: People, Places and Pikers, 1981

Continuation Sheet ☐

Becky L. Snider, Ph.D.
Consultant

City of Louisiana
Organization

Fall 2004
Date

**Louisiana, MO Citywide Survey
Pike County, Missouri**

PIA5003-051

Inventory #
PK-00-04- 351

Address	1104 South Third Street	Historic Name	
----------------	-------------------------	----------------------	--

Legal Address/ Parcel #	Lots 71, 72 & SE pt Outlot 14 08-04-20-002-001-004.000	Subdivision	Drapers 1st
------------------------------------	---	--------------------	-------------

Owner Name & Address	Charles E. Dixon, Jr. 1104 S. 3rd St. Louisiana	Architect/Engineer	Contractor/Builder	Construction Date
	MO 63353			ca. 1900

On National Register?	Individually Eligible?	District Potential?	Condition:	Integrity:
no	possibly	yes	poor	high

Architectural Style	Foundation	Exterior Wall Materials	Roof Type	Window Types	Porch Type & Location	Current Function
Vernacular Type	Structure					
	Stone	Weatherboard	Gable	2/2	N/A	residential
Gabled Ell	Frame					

History

this area is not mapped on the Sanborns
no listing in 1937 Directory - out of city limits



Sources

Site visit; Pike County Public Records; Sanborn Fire Insurance Maps 1885, 1890, 1896, 1902, 1909, 1917, 1931, 1950; Louisiana City Directories, Pike County, Missouri: People, Places and Pikers, 1981

**Louisiana, MO Citywide Survey
Pike County, Missouri**

PIA5003-052

Inventory #
PK-00-04- 352

Address	1106 South Third Street	Historic Name	
----------------	-------------------------	----------------------	--

Legal Address/ Parcel #	Lots 73, 74 & W 1/2 Perry St. vacated 08-04-20-002-001-004.000	Subdivision	Drapers 1st
------------------------------------	---	--------------------	-------------

Owner Name & Address	Clarence & Nellie Rousan 1110 S. 3rd St. Louisiana MO 63353	Architect/Engineer	Contractor/Builder	Construction Date ca. 1900
-------------------------------------	---	---------------------------	---------------------------	--------------------------------------

On National Register?	Individually Eligible?	District Potential?	Condition:	Integrity:
no	possibly	yes	fair	moderate

Architectural Style	Foundation	Exterior Wall Materials	Roof Type	Window Types	Porch Type & Location	Current Function
Vernacular Type	Structure					
Vernacular	Concrete	Weatherboard	Gable	1/1	N/A	residential
	Frame					

History
<p>this area is not mapped on the Sanborns no listing in 1937 Directory - out of city limits</p>



Sources
<p>Site visit; Pike County Public Records; Sanborn Fire Insurance Maps 1885, 1890, 1896, 1902, 1909, 1917, 1931, 1950; Louisiana City Directories, Pike County, Missouri: People, Places and Pikers, 1981</p>

LOUISIANA, MO RESOURCES SURVEY PIKE COUNTY, MISSOURI

PIA5003-053
Inventory #
PK-00-04- 113

Address	200 North Fourth Street	Legal Address/ Parcel #	Block 38, Lot 248 08-04-18-004-017-003.000	Original Town	
Current Name		Historic Name	Frank Boehm, Jr. House		
Owner Name & Address	Dorothy M. & Catherine A Carpenter 200 N. Fourth St. Louisiana	Architect/Engineer	Contractor/Builder	Construction Date ca. 1900	
	MO 63353				

On National Register?	no	Individually Eligible?	yes	District Potential?	yes	Condition:	good	Integrity:	high
Architectural Style	Foundation	Exterior Wall Materials	Roof Type	Window Types	Porch Type & Location	Current Function			
Vernacular Type	Structure								
Queen Anne	Stone	Weatherboard	Hip	1/1	Wrap-Around	residential			
	Frame				Front				

Description This 2 1/2 story Queen Anne house has a stone foundation, weatherboard and cedar shake siding and a hip roof. The facade features a large wraparound porch and a two-story projecting front wing. The porch has round wood columns, scroll cut wood railings and a hip roof. The front door located under the porch has a rectangular transom. Next to the front door, there is a small rectangular leaded glass window. Above the porch on the second floor of the facade, there is a three-sided bay window. The projecting wing has a gable roof, decorative shingles in the gable end and paired 1/1 windows centered on each floor. Windows throughout have early or original 1/1 sash. A three story tower is located in the center of the south side elevation. The tower is round, has patterned shingle siding and a conical roof. There is a 1-story shed with metal siding and a gable roof southwest of the house.

Continuation Sheet ☒

History
1903 Directory - Frank Boehm, Jr.(Amelia) (baker & grocer), George F. Boehm (travel agent), John Boehm, Miss Mamie Boehm
1907 Directory - Frank Boehm, Jr. (baker & grocer), John D. Boehm (clerk I. H. Miller), Miss Julia A Boehm, Mis Mamie H. Boehm (clerk F. Boehm)

Continuation Sheet ☐



Significance Architecture

Sources Site visit; Pike County Public Records; Sanborn Fire Insurance Maps 1885, 1890, 1896, 1902, 1909, 1917, 1931, 1950; Louisiana City Directories,

Continuation Sheet ☐

Becky L. Snider, Ph.D.
Consultant

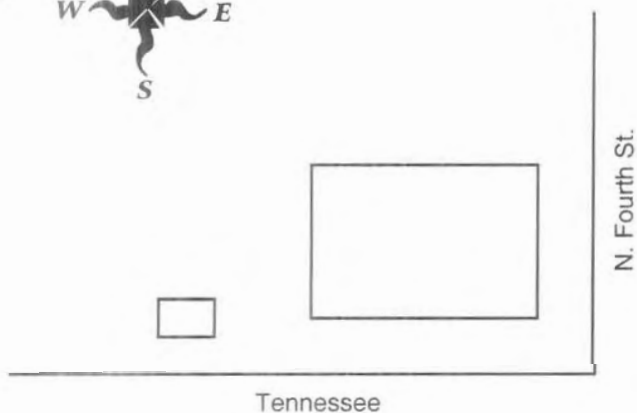
City of Louisiana
Organization

Fall 2004
Date

Continuation Sheet

Address	200 North Fourth Street	Legal Address/ Parcel #	Block 38, Lot 248 08-04-18-004-017-003.00	Original	Inventory #
Current Name		Owner and Address if different	Dorothy M. & Catherine A Carpenter		
Historic Name	Frank Boehm, Jr. House	Architect/Engineer		Construction Date	
		Contractor/Builder		ca. 1900	

Photos/
Site
Plan





LOUISIANA, MO RESOURCES SURVEY PIKE COUNTY, MISSOURI

P1A5003-054

Inventory #
PK-00-04- 114

Address	215 North Fourth Street	Legal Address/ Parcel #	Block 22, Lots 234 & 235 08-04-18-004-018-002.000	Original Town	
Current Name		Historic Name	Marcus Dreyfus House House		
Owner Name & Address	John G. & Barbara Schallert 215 N. Fourth St. Louisiana	Architect/Engineer	Contractor/Builder	Construction Date ca. 1874	
	MO 63353				

On National Register?	Individually Eligible?	District Potential?	Condition:	Integrity:
no	possibly	yes	good	high

Architectural Style	Foundation	Exterior Wall Materials	Roof Type	Window Types	Porch Type & Location	Current Function
Vernacular Type	Structure					
I-house	Stone Brick	Brick	Gable	9/1, 12/1	Central Bay	residential

Description This 2-story I-house has a stone foundation, brick walls and a side-facing gable roof. The five bay facade has a door in the center bay and a 4/4 window in each of the other bays. The second floor of the facade has the same fenestration. Windows on the facade have cast iron pedimented lintels and cast iron sills. The main entrance on the first floor has a rectangular transom and sidelights; the doorway on the second floor of the facade is filled with double door and a rectangular transom. The 1-story front porch spans across the three center bays. It has a stone foundation, paired square wood columns, simple wood railings and a flat roof. A simple wood railing also runs around the roof of the porch. A wide brick frieze with dentils runs across the facade. The frieze extends horizontally a short distance onto the gable ends and diagonally up the pitch of the roofline. There are integral corbelled chimneys on the gable ends. The two story rear ell has brick walls and a gabled roof. There is also a 2 story frame addition to the rear ell and an attached three car garage. The house sits high above the street. A stone retaining wall runs along the west side of the property.

Continuation Sheet ☐

History

1874 City Directory - Marcus Dreyfus (Dreyfus, Hill & Woracek - wholesale and retail lumber dealers), James W. Dreyfus (student, Stewart & Ayres), Marcus Dreyfus Jrs
 1876 Bird's Eye - this house is shown on the map
 1892 City Directory - M. Dreyfus (miller), Dr. J. W. Dreyfus (physician)

Continuation Sheet ☐



Significance Architecture

Sources Site visit; Pike County Public Records; Sanborn Fire Insurance Maps 1885, 1890, 1896, 1902, 1909, 1917, 1931, 1950; Louisiana City Directories,

Continuation Sheet ☐

Becky L. Snider, Ph.D.
Consultant

City of Louisiana
Organization

Fall 2004
Date



PIAS003-055

**Louisiana, MO Citywide Survey
Pike County, Missouri**

Inventory #
PK-00-04- 246

Address	321 North Fourth Street	Historic Name	
----------------	-------------------------	----------------------	--

Legal Address/	Block 21, W 93' Lot 240	Subdivision	Original Town
Parcel #	08-04-18-004-010-003.000		

Owner Name & Address	Howard L. Denison, Sr. 321 N. Fourth St. Louisiana	Architect/Engineer	Contractor/Builder	Construction Date ca. 1915
	MO 63353			

On National Register?	Individually Eligible?	District Potential?	Condition:	Integrity:
	possibly	yes	good	high

Architectural Style	Foundation	Exterior Wall Materials	Roof Type	Window Types	Porch Type & Location	Current Function
Vernacular Type	Structure					
	Concrete	Weatherboard	Gable	1/1	Recessed-1	residential
Bungalow	Frame				Front	

History	
	<p>1917 Sanborn, p. 10</p> <p>1937 Directory - Boone Duncan - bookkeeper Louisiana Pure Ice & Supply</p>



Sources	
	<p>Site visit; Pike County Public Records; Sanborn Fire Insurance Maps 1885, 1890, 1896, 1902, 1909, 1917, 1931, 1950; Louisiana City Directories, Pike County, Missouri: People, Places and Pikers, 1981</p>

**Louisiana, MO Citywide Survey
Pike County, Missouri**

PIAS003-056

Inventory #

PK-00-04- 247

Address	401 North Fourth Street	Historic Name	
----------------	-------------------------	----------------------	--

Legal Address/ Parcel #	Block 100, Lot 821 08-04-18-004-007-004.000	Subdivision	Original Town
------------------------------------	--	--------------------	----------------------

Owner Name & Address	Richard A. Murry 13055 Pike 133 Louisiana MO 63353	Architect/Engineer	Contractor/Builder	Construction Date ca. 1895
-------------------------------------	--	---------------------------	---------------------------	--------------------------------------

On National Register?	Individually Eligible?	District Potential?	Condition:	Integrity:
no	no	yes	fair	high

Architectural Style	Foundation	Exterior Wall Materials	Roof Type	Window Types	Porch Type & Location	Current Function
Vernacular Type	Structure					
Gabled Ell	Unknown Frame	Weatherboard	Gable	1/1	Other Bay Front	residential

History
<p>1896 Sanborn, p.2</p> <p>1907 Directory - Thomas W. Phelps, Andrew J. Helm</p>



Sources
<p>Site visit; Pike County Public Records; Sanborn Fire Insurance Maps 1885, 1890, 1896, 1902, 1909, 1917, 1931, 1950; Louisiana City Directories, Pike County, Missouri: People, Places and Pikers, 1981</p>

Louisiana, MO Citywide Survey Pike County, Missouri

Inventory #
PK-00-04- 248

Address	417 North Fourth Street	Historic Name	
---------	-------------------------	---------------	--

Legal Address/ Parcel #	B100, L822 & Baker Claim, B109, pt L32 08-04-18-004-007-002.000	Subdivision	Original Town
----------------------------	--	-------------	---------------

Owner Name & Address	Richard E. & Beatrice A. Wolfgram 207 S. Fifth. Apt 4 Louisiana	Architect/Engineer	Contractor/Builder	Construction Date
	MO 63353			ca. 1890

On National Register?	Individually Eligible?	District Potential?	Condition:	Integrity:
no	no	yes	good	moderate

Architectural Style Vernacular Type	Foundation Structure	Exterior Wall Materials	Roof Type	Window Types	Porch Type & Location	Current Function
Victorian	Unknown	Weatherboard	Gable	1/1	Other Bay	residential
	Frame				Front	

History
<p>1896 Sanborn, p. 2</p> <p>1892 Directory - William Brazier - shooting gallery</p> <p>1907 Directory - William & Mary Brasier - laborer, William E. Brasier</p>



Sources
<p>Site visit; Pike County Public Records; Sanborn Fire Insurance Maps 1885, 1890, 1896, 1902, 1909, 1917.1931, 1950; Louisiana City Directories, Pike County, Missouri: People, Places and Pikers, 1981</p>

Louisiana, MO Citywide Survey Pike County, Missouri

Inventory #

PK-00-04- 249

Address	420 North Fourth Street	Historic Name	
----------------	-------------------------	----------------------	--

Legal Address/ Parcel #	Block 101, Lot 826 08-04-18-004-006-001.000	Subdivision	Original Town
------------------------------------	--	--------------------	----------------------

Owner Name & Address	Pamela Powell & Ryan Richards 420 N. Fourth St. Louisiana MO 63353	Architect/Engineer	Contractor/Builder	Construction Date ca. 1890
-------------------------------------	--	---------------------------	---------------------------	--------------------------------------

On National Register?	Individually Eligible?	District Potential?	Condition:	Integrity:
no	possibly	yes	good	high

Architectural Style Vernacular Type	Foundation Structure	Exterior Wall Materials	Roof Type	Window Types	Porch Type & Location	Current Function
Victorian	Stone	Weatherboard	Hip	1/1	Other Bay	residential
	Frame				Front	

History
1907 Directory - David A. Pew - painter 1909 Sanborn, p. 4



Sources
Site visit; Pike County Public Records; Sanborn Fire Insurance Maps 1885, 1890, 1896, 1902, 1909, 1917, 1931, 1950; Louisiana City Directories, Pike County, Missouri: People, Places and Pickers, 1981

PIA5002-055

**Louisiana, MO Citywide Survey
Pike County, Missouri**

Inventory #
PK-00-04- 250

Address	601 North Fourth Street	Historic Name	
----------------	-------------------------	----------------------	--

Legal Address/ Parcel #	Block 111, W 1/2 Lot 38 08-04-18-001-010-005.000	Subdivision	Baker Claim
--------------------------------	---	--------------------	-------------

Owner Name & Address	Margaret Williams & Kathryn Shrum 410 Highview Louisiana MO 63353	Architect/Engineer	Contractor/Builder	Construction Date ca. 1908
---------------------------------	---	---------------------------	---------------------------	--------------------------------------

On National Register?	Individually Eligible?	District Potential?	Condition:	Integrity:
no	possibly	yes	fair	high

Architectural Style Vernacular Type	Foundation Structure	Exterior Wall Materials	Roof Type	Window Types	Porch Type & Location	Current Function
Linear Plan - Hall & Parlor	Unknown Frame	Weatherboard	Gable	1/1	Central Bay Front	residential

History	<p>no listing for 601 N. Fourth in 1907 Directory 1909 Sanborn, p. 7</p>
----------------	--



Sources	<p>Site visit; Pike County Public Records; Sanborn Fire Insurance Maps 1885, 1890, 1896, 1902, 1909, 1917, 1931, 1950; Louisiana City Directories, Pike County, Missouri: People, Places and Pickers, 1981</p>
----------------	--

**Louisiana, MO Citywide Survey
Pike County, Missouri**

PIA5003-060

Inventory #

PK-00-04- 251

Address	620 North Fourth Street	Historic Name	
----------------	-------------------------	----------------------	--

Legal Address	Block 107, Lot 25	Subdivision	Baker Claim
Parcel #	08-04-18-001-011-001.000		

Owner Name & Address	Ann M. Handford 620 N. Fourth St. Louisiana	Architect/Engineer	Contractor/Builder	Construction Date
	MO 63353			ca. 1905

On National Register?	Individually Eligible?	District Potential?	Condition:	Integrity:
no	yes	yes	excellent	little changed

Architectural Style	Foundation	Exterior Wall Materials	Roof Type	Window Types	Porch Type & Location	Current Function
Vernacular Type	Structure					
victorian	Stone	Weatherboard	Hip	1/1	Wrap-Around	residential
	Frame				Front	

History
<p>1907 Directory - Robert A. May - lawyer Mattson & May</p> <p>1909 Sanborn, p. 4</p>



Sources
<p>Site visit; Pike County Public Records; Sanborn Fire Insurance Maps 1885, 1890, 1896, 1902, 1909, 1917, 1931, 1950; Louisiana City Directories, Pike County, Missouri: People, Places and Pickers, 1981</p>

**Louisiana, MO Citywide Survey
Pike County, Missouri**

PIAS003-061

Inventory #
PK-00-04- 252

Address	703 North Fourth Street	Historic Name	
----------------	-------------------------	----------------------	--

Legal Address/ Parcel #	B116, S44' E. 50' L25, Baker Clm B112, 08-04-18-001-007-003.000	Subdivision	Leonard Add.
------------------------------------	--	--------------------	--------------

Owner Name & Address	Burdell M., Helen L. & Jon M. Millner 75 Knollwood Dr Newport News MO 63353	Architect/Engineer	Contractor/Builder	Construction Date ca. 1908
-------------------------------------	---	---------------------------	---------------------------	--------------------------------------

On National Register?	Individually Eligible?	District Potential?	Condition:	Integrity:
no	possibly	yes	good	high

Architectural Style Vernacular Type	Foundation Structure	Exterior Wall Materials	Roof Type	Window Types	Porch Type & Location	Current Function
Victorian	Stone Frame	Weatherboard	Hip	1/1	Stoop	residential

History
not listing in 1907 Directory 1909 Sanborn, p. 7



Sources
Site visit; Pike County Public Records; Sanborn Fire Insurance Maps 1885, 1890, 1896, 1902, 1909, 1917, 1931, 1950; Louisiana City Directories, Pike County, Missouri: People, Places and Pikers, 1981

Louisiana, MO Citywide Survey Pike County, Missouri

PLAS003-062

Inventory #
PK-00-04- 253

Address	820 North Fourth Street	Historic Name	
----------------	-------------------------	----------------------	--

Legal Address/ Parcel #	Block 119, Lot 11 08-04-18-001-005-001.000	Subdivision	Leonard Add.
------------------------------------	---	--------------------	--------------

Owner Name & Address	Margaret Williams & Kathryn Shrum 410 Highview Louisiana	Architect/Engineer	Contractor/Builder	Construction Date ca. 1906
	MO 63353			

On National Register?	Individually Eligible?	District Potential?	Condition:	Integrity:
no	possibly	no	good	high

Architectural Style	Foundation	Exterior Wall Materials	Roof Type	Window Types	Porch Type & Location	Current Function
Vernacular Type	Structure					
	Unknown	Weatherboard	Gable	1/1	Full	residential
Gable Front	Frame				Front	

History	
	1907 Directory - Henry & Dosia Frederick 1931 Sanborn - p.10



Sources	Site visit; Pike County Public Records; Sanborn Fire Insurance Maps 1885, 1890, 1896, 1902, 1909, 1917, 1931, 1950; Louisiana City Directories, Pike County, Missouri: People, Places and Pikers, 1981
----------------	--

**Louisiana, MO Citywide Survey
Pike County, Missouri**

Inventory #
PK-00-04- 241

Address	216 North Fifth Street	Historic Name	
----------------	------------------------	----------------------	--

Legal Address/ Parcel #	Block 41, Lot 326 08-04-18-004-016-008.000	Subdivision	Original Town
------------------------------------	---	--------------------	----------------------

Owner Name & Address	Martha A. Turner P. O. Box 252 Louisiana MO 63353	Architect/Engineer	Contractor/Builder	Construction Date
				ca. 1940

On National Register?	Individually Eligible?	District Potential?	Condition:	Integrity:
no	possibly	yes	good	high

Architectural Style	Foundation	Exterior Wall Materials	Roof Type	Window Types	Porch Type & Location	Current Function
Vernacular Type	Structure					
	Concrete	Weatherboard	Gable	1/1	Central Bay	residential
Cape Cod	Frame				Front	

History
not shown on 1931 Sanborn no listing in 1937 Directory



Sources
Site visit; Pike County Public Records; Sanborn Fire Insurance Maps 1885, 1890, 1896, 1902, 1909, 1917, 1931, 1950; Louisiana City Directories, Pike County, Missouri: People, Places and Pikers, 1981

PIA5003-064

**Louisiana, MO Citywide Survey
Pike County, Missouri**

Inventory #
PK-00-04- 242

Address	225 North Fifth Street	Historic Name	
----------------	------------------------	----------------------	--

Legal Address/ Parcel #	Block 38, Lots 315, 316 08-04-18-004-017-003.000	Subdivision	Original Town
------------------------------------	---	--------------------	----------------------

Owner Name & Address	Thomas J. & Paulette Powelson 225 N. Fifth St. Louisiana	Architect/Engineer	Contractor/Builder	Construction Date ca. 1909
	MO 63353			

On National Register?	Individually Eligible?	District Potential?	Condition:	Integrity:
no	yes	yes	excellent	little changed

Architectural Style	Foundation	Exterior Wall Materials	Roof Type	Window Types	Porch Type & Location	Current Function
Vernacular Type	Structure					
	Stone	Brick	Gable	1/1	Central Bay	residential
Gable Front	Brick				Front	

History	<p>1909 Sanborn, p.5</p> <p>1937 Directory - Elmer Todd - E. Todd Transfer, Storage & Coal</p>
----------------	--



Sources	<p>Site visit; Pike County Public Records; Sanborn Fire Insurance Maps 1885, 1890, 1896, 1902, 1909, 1917, 1931, 1950; Louisiana City Directories, Pike County, Missouri: People, Places and Pikers, 1981</p>
----------------	---

PIAS003-065

**Louisiana, MO Citywide Survey
Pike County, Missouri**

Inventory #
PK-00-04- 243

Address	501 North Fifth Street	Historic Name	
----------------	------------------------	----------------------	--

Legal Address/ Parcel #	Block 108, W 70' L 9 08-04-18-004-001-002.000	Subdivision	Baker Claim
------------------------------------	--	--------------------	-------------

Owner Name & Address	Russell T. & Ann Murry 501 N. Fifth St. Louisiana	Architect/Engineer	Contractor/Builder	Construction Date ca. 1930
	MO 63353			

On National Register?	Individually Eligible?	District Potential?	Condition:	Integrity:
no	possibly	yes	good	little changed

Architectural Style Vernacular Type	Foundation Structure	Exterior Wall Materials	Roof Type	Window Types	Porch Type & Location	Current Function
Ranch	Undetermined	Stucco	Clipped Gable	1/1	Central Bay Front	residential

History	<p>1931 Sanborn, p.10 1937 Directory - Harry Kritz - Kritz Battery and Electric Co.</p>
----------------	---



Sources	<p>Site visit; Pike County Public Records; Sanborn Fire Insurance Maps 1885, 1890, 1896, 1902, 1909, 1917, 1931, 1950; Louisiana City Directories, Pike County, Missouri: People, Places and Pikers, 1981</p>
----------------	---

PIAS003-0666

**Louisiana, MO Citywide Survey
Pike County, Missouri**

Inventory #
PK-00-04- 244

Address	502 North Fifth Street	Historic Name	
----------------	------------------------	----------------------	--

Legal Address/	Block 103, Lot 835	Subdivision	Original Town
Parcel #	08-04-18-004-002-006.000		

Owner Name & Address	Gene Richard & Betty J. Miller 502 N. Fifth St. Louisiana	Architect/Engineer	Contractor/Builder	Construction Date ca. 1940
	MO 63353			

On National Register?	Individually Eligible?	District Potential?	Condition:	Integrity:
	possibly	yes	good	little changed

Architectural Style	Foundation	Exterior Wall Materials	Roof Type	Window Types	Porch Type & Location	Current Function
Vernacular Type	Structure					
	Concrete	Stucco	Hip	Casement	Stoop	residential
	Undetermined				Front	

History	
	different house shown on 1931 Sanborn



Sources	
	Site visit; Pike County Public Records; Sanborn Fire Insurance Maps 1885, 1890, 1896, 1902, 1909, 1917, 1931, 1950; Louisiana City Directories, Pike County, Missouri: People, Places and Pikers, 1981

**Louisiana, MO Citywide Survey
Pike County, Missouri**

PHS003-067

Inventory #
PK-00-04- 245

Address	506 North Fifth Street	Historic Name	
----------------	------------------------	----------------------	--


Legal Address/ Parcel #	Block 103, Lot 836 08-04-18-004-002-007.000	Subdivision	Original Town
------------------------------------	--	--------------------	----------------------

Owner Name & Address	Irene Steers Life Estate 506 N. Fifth St. Louisiana	Architect/Engineer	Contractor/Builder	Construction Date
	MO 63353			ca. 1905

On National Register?	Individually Eligible?	District Potential?	Condition:	Integrity:
no	possibly	yes	good	moderate

Architectural Style	Foundation	Exterior Wall Materials	Roof Type	Window Types	Porch Type & Location	Current Function
Vernacular Type	Structure					
Gabled	Stone	Weatherboard		2/2	One-Half	residential
	Frame				Front	

History
1907 Directory - C. J. Chapman - Druggist 1909 Sanborn, p.4



Sources
Site visit; Pike County Public Records; Sanborn Fire Insurance Maps 1885, 1890, 1896, 1902, 1909, 1917, 1931, 1950; Louisiana City Directories, Pike County, Missouri: People, Places and Pikers, 1981

Louisiana, MO Citywide Survey Pike County, Missouri

Inventory #
PK-00-04- 316

Address	302 South Fifth Street	Historic Name	
----------------	------------------------	----------------------	--

Legal Address/ Parcel #	Block 34, Lot 300 08-04-18-004-054-002.000	Subdivision	Original Town
------------------------------------	---	--------------------	----------------------

Owner Name & Address	Michael P. & Joyce A. Ferree 8554 US Highway 50 Salida	Architect/Engineer	Contractor/Builder	Construction Date ca. 1895
	CO 81201			

On National Register?	Individually Eligible?	District Potential?	Condition:	Integrity:
no	yes	yes	fair	little changed

Architectural Style	Foundation	Exterior Wall Materials	Roof Type	Window Types	Porch Type & Location	Current Function
Vernacular Type	Structure					
Queen Anne	Stone	Brick	Hip	1/1	Other Bay	residential
	Brick				Front	

History	
	<p>1896 Sanborn, p. 4</p> <p>1907 Directory - Alexandor Wernert - O'Brien & Wernert</p>



Sources	
	<p>Site visit; Pike County Public Records; Sanborn Fire Insurance Maps 1885, 1890, 1896, 1902, 1909, 1917, 1931, 1950; Louisiana City Directories, Pike County, Missouri: People, Places and Pikers, 1981</p>

**Louisiana, MO Citywide Survey
Pike County, Missouri**

**Inventory #
PK-00-04- 317**

Address	421 South Fifth Street	Historic Name	
----------------	------------------------	----------------------	--

Legal Address/ Parcel #	Block 46, E. 80' Lot 348 08-04-18-004-062-007.000	Subdivision	Original Town
------------------------------------	--	--------------------	----------------------

Owner Name & Address	Louis E. & Rebecca Ann Houston 1191 South Hwy W Elsberry MO 63343	Architect/Engineer	Contractor/Builder	Construction Date
				ca. 1905

On National Register?	Individually Eligible?	District Potential?	Condition:	Integrity:
no	no	yes	good	high

Architectural Style	Foundation	Exterior Wall Materials	Roof Type	Window Types	Porch Type & Location	Current Function
Vernacular Type	Structure					
	Unknown	Weatherboard	Gable	1/1	Central Bay	residential
Linear Plan - Hall & Parlor	Frame				Front	

History
<p>1907 Directory - Mrs. Eva Barton 1909 Sanborn, p. 1</p>



Sources
<p>Site visit; Pike County Public Records; Sanborn Fire Insurance Maps 1885, 1890, 1896, 1902, 1909, 1917, 1931, 1950; Louisiana City Directories, Pike County, Missouri: People, Places and Pikers, 1981</p>

**Louisiana, MO Citywide Survey
Pike County, Missouri**

PIA5003-070

Inventory #
PK-00-04- 269

Address	201 North Sixth Street	Historic Name	Bethel AME Church
----------------	------------------------	----------------------	-------------------

Legal Address/ Parcel #	Block 41, Lot 393	Subdivision	Original Town
------------------------------------	-------------------	--------------------	----------------------

Owner Name & Address	Architect/Engineer	Contractor/Builder	Construction Date
			1883

On National Register?	Individually Eligible?	District Potential?	Condition:	Integrity:
no	yes	yes	excellent	little changed

Architectural Style	Foundation	Exterior Wall Materials	Roof Type	Window Types	Porch Type & Location	Current Function
Vernacular Type	Structure					
	Stone	Brick	Gable	Art Glass	N/A	religious
Gable End Church	Brick					

History
<p>People, Places & Pikers, p. 211 1885 Sanborn, p. 2</p>



Sources
<p>Site visit; Pike County Public Records; Sanborn Fire Insurance Maps 1885, 1890, 1896, 1902, 1909, 1917, 1931, 1950; Louisiana City Directories, Pike County, Missouri: People, Places and Pikers, 1981</p>

Louisiana, MO Citywide Survey Pike County, Missouri

Inventory #

PK-00-04- 270

Address	205 North Sixth Street	Historic Name	
----------------	------------------------	----------------------	--

Legal Address/ Parcel #	Block 41, Lot 394 08-04-18-004-016-003.000	Subdivision	Original Town
------------------------------------	---	--------------------	----------------------

Owner Name & Address	Edward C. & Bette J. Maxwell 205 N. Sixth St. Louisiana	Architect/Engineer	Contractor/Builder	Construction Date ca. 1930
	MO 63353			

On National Register?	Individually Eligible?	District Potential?	Condition:	Integrity:
no	possibly	yes	good	little changed

Architectural Style	Foundation	Exterior Wall Materials	Roof Type	Window Types	Porch Type & Location	Current Function
Vernacular Type	Structure					
Bungalow		Weatherboard	Hip	1/1	Recessed-1	residential
Bungalow	Frame					

History
1931 Sanborn, p. 3 1937 Directory - Rev. S. S. Frazier



Sources
Site visit; Pike County Public Records; Sanborn Fire Insurance Maps 1885, 1890, 1896, 1902, 1909, 1917, 1931, 1950; Louisiana City Directories, Pike County, Missouri: People, Places and Pikers, 1981

Louisiana, MO Citywide Survey Pike County, Missouri

Inventory #
PK-00-04- 271

Address	220 North Sixth Street	Historic Name	
----------------	------------------------	----------------------	--

Legal Address/ Parcel #	Block 56, Lot 405 08-04-18-004-015-001.000	Subdivision	Original Town
------------------------------------	---	--------------------	----------------------

Owner Name & Address	Margaret Williams & Kathryn Shrum 410 Highview Louisiana	Architect/Engineer	Contractor/Builder	Construction Date ca. 1916
-------------------------------------	--	---------------------------	---------------------------	--------------------------------------

On National Register?	Individually Eligible?	District Potential?	Condition:	Integrity:
no	possibly	yes	fair	little changed

Architectural Style	Foundation	Exterior Wall Materials	Roof Type	Window Types	Porch Type & Location	Current Function
Vernacular Type	Structure					
	Stone	Brick	Gable	1/1	One-Half	residential
Gabled Ell	Brick				Front	

History	
	1917 Sanborn, p. 2 1937 Directory - J. T. Arthur, Leon Burbridge



Sources	Site visit; Pike County Public Records; Sanborn Fire Insurance Maps 1885, 1890, 1896, 1902, 1909, 1917, 1931, 1950; Louisiana City Directories, Pike County, Missouri: People, Places and Pickers, 1981
----------------	---

Louisiana, MO Citywide Survey Pike County, Missouri

Inventory #
PK-00-04- 272

Address	320 North Sixth Street	Historic Name	
----------------	------------------------	----------------------	--


Legal Address/ Parcel #	Block 57, E 1/2 Lor 401, all Lots 402, 403 08-04-18-004-013-001.000	Subdivision	Original Town
------------------------------------	--	--------------------	----------------------

Owner Name & Address	Stan II & Connie Hartwick 316 N. Sixth Street, P. O. Box 313 Louisiana, MO 63353	Architect/Engineer	Contractor/Builder	Construction Date ca. 1890
-------------------------------------	--	---------------------------	---------------------------	--------------------------------------

On National Register?	Individually Eligible?	District Potential?	Condition:	Integrity:
nc	possibly	yes	fair	little changed

Architectural Style	Foundation	Exterior Wall Materials	Roof Type	Window Types	Porch Type & Location	Current Function
Vernacular Type	Structure					
	Stone	Brick	Gable	4/4	Central Bay	residential
Linear Plan - Hall & Parlor	Brick				Front	

History	
	<p>892 Directory - Elizabeth Mackey (col)</p> <p>1902 Sanborn, p. 3</p> <p>1903 Directory - Elisha & Mattie Mackey (col) - laborer</p> <p>1907 Directory - Elisha & Mattie Mackey (col) - laborer</p>



Sources	<p>Site visit; Pike County Public Records; Sanborn Fire Insurance Maps 1885, 1890, 1896, 1902, 1909, 1917, 1931, 1950; Louisiana City Directories, Pike County, Missouri: People, Places and Pickers, 1981</p>
----------------	--

**Louisiana, MO Citywide Survey
Pike County, Missouri**

PIAS003-074

Inventory #
PK-00-04- 273

Address	512 North Sixth Street	Historic Name	
----------------	------------------------	----------------------	--

Legal Address/ Parcel #	Block 59, Lot 486 08-04-18-004-003-003.010	Subdivision	Original Town
------------------------------------	---	--------------------	----------------------

Owner Name & Address	Eugene M. Anderson 512 N. Sixth St. Louisiana	Architect/Engineer	Contractor/Builder	Construction Date
	MO 63353			

On National Register?	Individually Eligible?	District Potential?	Condition:	Integrity:
no	possibly	yes	fair	little changed

Architectural Style	Foundation	Exterior Wall Materials	Roof Type	Window Types	Porch Type & Location	Current Function
Vernacular Type	Structure					
	Stone	Brick	Gable	1/1	One-Half	residential
Gabled Ell	Brick				Front	

History
<p>1907 Directory - M. J. Hedges - agt Prudential Ins. Co. 1909 Sanborn p. 4 1937 Directory - Ruth Leeman</p>



Sources
<p>Site visit; Pike County Public Records; Sanborn Fire Insurance Maps 1885, 1890, 1896, 1902, 1909, 1917, 1931, 1950; Louisiana City Directories, Pike County, Missouri: People, Places and Pikers, 1981</p>

**Louisiana, MO Citywide Survey
Pike County, Missouri**

PIA5003-075

Inventory #
PK-00-04- 274

Address	516 North Sixth Street	Historic Name	
----------------	------------------------	----------------------	--

Legal Address/ Parcel #	Block 59, Lot 487 08-04-18-004-003-002.000	Subdivision	Original Town
------------------------------------	---	--------------------	----------------------

Owner Name & Address	Luther A. Butler & Brenda L. Taylor 516 N. Sixth St. Louisiana	Architect/Engineer	Contractor/Builder	Construction Date
	MO 63353			ca. 1915

On National Register?	Individually Eligible?	District Potential?	Condition:	Integrity:
	possibly	yes	good	high

Architectural Style	Foundation	Exterior Wall Materials	Roof Type	Window Types	Porch Type & Location	Current Function
Vernacular Type	Structure					
	Stone	Brick	Hip	1/1	Recessed-	residential
Pyramid Square	Undetermined				Enclosed	

History
<p>1917 Sanborn, p. 10</p> <p>1937 Clyde Dillender, Clyde Dillender Jr.</p>



Sources
<p>Site visit; Pike County Public Records; Sanborn Fire Insurance Maps 1885, 1890, 1896, 1902, 1909, 1917, 1931, 1950; Louisiana City Directories, Pike County, Missouri: People, Places and Pikers, 1981</p>

Louisiana, MO Citywide Survey Pike County, Missouri

Inventory #

PK-00-04- 335

Address	107 South Sixth Street	Historic Name	
---------	------------------------	---------------	--

Legal Address/ Parcel #	Block 54, N 32' Lot 414 08-04-18-004-032-008.010	Subdivision	Original Town
----------------------------	---	-------------	---------------

Owner Name & Address	Michael D. II. & Amy C. Smith 15538 Pike 237 Clarksville MO 63336	Architect/Engineer	Contractor/Builder	Construction Date ca. 1889
-------------------------	---	--------------------	--------------------	-------------------------------

On National Register?	Individually Eligible?	District Potential?	Condition:	Integrity:
no	possibly	yes	good	little changed

Architectural Style Vernacular Type	Foundation Structure	Exterior Wall Materials	Roof Type	Window Types	Porch Type & Location	Current Function
	Unknown	Weatherboard	Gable	2/2	Central Bay	residential
Hall and Parlor	Frame				Front	

History
<p>1890 Sanborn p. 2</p> <p>1907 Directory - Gilbert Hedges - cook</p>



Sources
<p>Site visit; Pike County Public Records; Sanborn Fire Insurance Maps 1885, 1890, 1896, 1902, 1909, 1917, 1931, 1950; Louisiana City Directories, Pike County, Missouri: People, Places and Pikers, 1981</p>

Louisiana, MO Citywide Survey Pike County, Missouri

Inventory #
PK-00-04- 336

Address	109 South Sixth Street	Historic Name	
----------------	------------------------	----------------------	--

Legal Address/ Parcel #	Block 54, S 28' Lot 414 08-04-18-004-032-008.000	Subdivision	Original Town
------------------------------------	---	--------------------	----------------------

Owner Name Address	Wesley A. & Melvina Richardson 300 N. E Street Louisiana	Architect/Engineer	Contractor/Builder	Construction Date ca. 1880
	MO 63353			

On National Register?	Individually Eligible?	District Potential?	Condition:	Integrity:
no	yes	yes	good	little changed

Architectural Style	Foundation	Exterior Wall Materials	Roof Type	Window Types	Porch Type & Location	Current Function
Vernacular Type	Structure					
Shotgun						

History	
	1885 Sanborn, p. 2 1907 Directory - Arthur M. Steinbeck - asst. supt. Met Life Ins. Co.



Sources	Site visit; Pike County Public Records; Sanborn Fire Insurance Maps 1885, 1890, 1896, 1902, 1909, 1917, 1931, 1950; Louisiana City Directories, Pike County, Missouri: People, Places and Pikers, 1981
----------------	--

Louisiana, MO Citywide Survey Pike County, Missouri

Inventory #

PK-00-04- 337

Address	121 South Sixth Street	Historic Name	
---------	------------------------	---------------	--

Legal Address/ Parcel #	Block 54' Lot 416 08-04-18-004-032-006.000	Subdivision	Original Town
----------------------------	---	-------------	---------------

Owner Name & Address	Roger M. & Peggy Lindsay 121 South Sixth Street Louisiana	Architect/Engineer	Contractor/Builder	Construction Date
	MO 63353			ca. 1925

On National Register?	Individually Eligible?	District Potential?	Condition:	Integrity:
no	possibly	yes	good	little changed

Architectural Style Vernacular Type	Foundation Structure	Exterior Wall Materials	Roof Type	Window Types	Porch Type & Location	Current Function
Gable Front	Unknown Frame	Weatherboard	Gable	12/12	Other Bay Front	residential

History
1928 Directory - J. C. Wooten 1931 Sanborn, p. 3 1937 Directory - J. C. Wooten - mgr J. P. Wooten & Son Hardware Co.



Sources
Site visit; Pike County Public Records; Sanborn Fire Insurance Maps 1885, 1890, 1896, 1902, 1909, 1917, 1931, 1950; Louisiana City Directories, Pike County, Missouri: People, Places and Pikers, 1981

Louisiana, MO Citywide Survey Pike County, Missouri

Inventory #
PK-00-04- 338

Address	211 South Sixth Street	Historic Name	
----------------	------------------------	----------------------	--

Legal Address/ Parcel #	Block 53, N 1/2 Lot 418 08-04-18-004-044-011.000	Subdivision	Original Town
------------------------------------	---	--------------------	----------------------

Owner Name & Address	Summit Rental & Development 726 Winding Creek Dr. Wentzville	Architect/Engineer	Contractor/Builder	Construction Date ca. 1900
	MO 63385			

On National Register?	Individually Eligible?	District Potential?	Condition:	Integrity:
no	possibly	yes	good	little changed

Architectural Style	Foundation	Exterior Wall Materials	Roof Type	Window Types	Porch Type & Location	Current Function
Vernacular Type	Structure					
	Concrete	Weatherboard	Gable	1/1	Full	residential
Gable Front	Frame				Front	

History	
	<p>1902 Sanborn, p. 5</p> <p>1907 Directory - Charles A. & Dora Ross - clerk Davis</p>



Sources	
	<p>Site visit; Pike County Public Records; Sanborn Fire Insurance Maps 1885, 1890, 1896, 1902, 1909, 1917, 1931, 1950; Louisiana City Directories, Pike County, Missouri: People, Places and Pikers, 1981</p>

Louisiana, MO Citywide Survey Pike County, Missouri

Inventory #
PK-00-04- 339

Address	217 South Sixth Street	Historic Name	
----------------	------------------------	----------------------	--

Legal Address/ Parcel #	Block 53, E 1/2 Lot 419 08-04-18-004-044-009.000	Subdivision	Original Town
------------------------------------	---	--------------------	----------------------

Owner Name & Address	Kathryn Rose Williams 215 Frankford Road Louisiana	Architect/Engineer	Contractor/Builder	Construction Date ca. 1895
	MO 63353			

On National Register?	Individually Eligible?	District Potential?	Condition:	Integrity:
	possibly	yes	good	little changed

Architectural Style	Foundation	Exterior Wall Materials	Roof Type	Window Types	Porch Type & Location	Current Function
Vernacular Type	Structure					
	Unknown	Weatherboard	Gable	1/1	Full	residential
Hall and Parlor	Frame				Front	

History
1896 Sanborn, p. 4 1903 Directory - Mrs. Mary E. Marsh



Sources
Site visit; Pike County Public Records; Sanborn Fire Insurance Maps 1885, 1890, 1896, 1902, 1909, 1917, 1931, 1950; Louisiana City Directories, Pike County, Missouri: People, Places and Pikers, 1981

Louisiana, MO Citywide Survey Pike County, Missouri

Inventory #
PK-00-04- 340

Address	314 South Sixth Street	Historic Name	
----------------	------------------------	----------------------	--

Legal Address/	Block 45, Lot 378	Subdivision	Original Town
Parcel #	08-04-18-004-053-005.000		

Owner Name & Address	Donald E. & Priscilla Giltner 314 South Sixth St. Louisiana	Architect/Engineer	Contractor/Builder	Construction Date ca. 1930
	MO 63353			

On National Register?	Individually Eligible?	District Potential?	Condition:	Integrity:
no	yes	yes	excellent	little changed

Architectural Style	Foundation	Exterior Wall Materials	Roof Type	Window Types	Porch Type & Location	Current Function
Vernacular Type	Structure					
Bungalow/Craftsman	Concrete	Stucco	Gable	1/1	Recessed-1	residential
Bungalow	Undetermined				Front	

History	
	<p>1931 Sanborn, p. 5</p> <p>1937 Directory - E. R. Ebert - president Ebert Motor Co.</p>



Sources	
	<p>Site visit; Pike County Public Records; Sanborn Fire Insurance Maps 1885, 1890, 1896, 1902, 1909, 1917, 1931, 1950; Louisiana City Directories, Pike County, Missouri: People, Places and Pikers, 1981</p>

Louisiana, MO Citywide Survey Pike County, Missouri

Inventory #
PK-00-04- 341

Address	317 South Sixth Street	Historic Name	
----------------	------------------------	----------------------	--

Legal Address/ Parcel #	Block 52, Lot 423 08-04-18-004-052-007.000	Subdivision	Original Town
------------------------------------	---	--------------------	----------------------

Owner Name & Address	James B. & Jan L. Scott 1949 Hwy Z Eolia	Architect/Engineer	Contractor/Builder	Construction Date ca. 1902
	MO 63344			

On National Register?	Individually Eligible?	District Potential?	Condition:	Integrity:
no	possibly	yes	good	litt'e changed

Architectural Style	Foundation	Exterior Wall Materials	Roof Type	Window Types	Porch Type & Location	Current Function
Vernacular Type	Structure					
Bungalow/Craftsman	Concrete	Weatherboard	Gable		Recessed-1	residential
Bungalow	Frame				Front	

History	
	1903 Directory - Frank & Sarah Jennings - travel agent 1907 Directory - Frank & Sarah Jennings - Jennings & Marks Bottling Works 1909 Sanborn, p. 5



Sources	
	Site visit; Pike County Public Records; Sanborn Fire Insurance Maps 1885, 1890, 1896, 1902, 1909, 1917, 1931, 1950; Louisiana City Directories, Pike County, Missouri: People, Places and Pikers, 1981

**Louisiana, MO Citywide Survey
Pike County, Missouri**

PIA5003-083

Inventory #
PK-00-04- 254

Address	110 North Seventh Street	Historic Name	<input type="checkbox"/>
----------------	--------------------------	----------------------	--------------------------

Legal Address/ Parcel #	Block 64, Lots 514, 515 08-04-18-004-027-009.000	Subdivision	Original Town
------------------------------------	---	--------------------	----------------------

Owner Name & Address	Dan & Danette DeBourge 120 N. Seventh St. Louisiana	Architect/Engineer	Contractor/Builder	Construction Date ca. 1905
	MO 63353			

On National Register?	Individually Eligible?	District Potential?	Condition:	Integrity:
	possibly	yes	good	little changed

Architectural Style	Foundation	Exterior Wall	Roof Type	Window	Porch Type	Current Function
Vernacular Type	Structure	Materials		Types	& Location	
2 1/2 story	Stone	Weatherboard	Hip	1/1	One-Half	residential
	Frame				Front	

History
<p>1907 Directory - Mrs. Julia Chapman 1909 Sanborn, p. 5 1931 Directory - Mrs. Julia Chapman, Florence Chapman, Tony Pollak</p>



Sources
<p>Site visit; Pike County Public Records; Sanborn Fire Insurance Maps 1885, 1890, 1896, 1902, 1909, 1917, 1931, 1950; Louisiana City Directories, Pike County, Missouri: People, Places and Pikers, 1981</p>

PIA5003-084

**Louisiana, MO Citywide Survey
Pike County, Missouri**

Inventory #
PK-00-04- 255

Address	120 North Seventh Street	Historic Name	
----------------	--------------------------	----------------------	--

Legal Address/ Parcel #	Block 64, Lots 513, 514 08-04-18-004-027-001.000	Subdivision	Original Town
--------------------------------	---	--------------------	----------------------

Owner Name & Address	Dan & Danette DeBourge 120 N. Seventh St. Louisiana	Architect/Engineer	Contractor/Builder	Construction Date ca. 1930
---------------------------------	---	---------------------------	---------------------------	--------------------------------------

On National Register?	Individually Eligible?	District Potential?	Condition:	Integrity:
no	yes	yes	excellent	little changed

Architectural Style	Foundation	Exterior Wall Materials	Roof Type	Window Types	Porch Type & Location	Current Function
Vernacular Type	Structure					
Bungalow/Craftsman	Stone	Brick	Gable	Craftsman	Full	residential
Bungalow	Brick				Front	

History	
	<p>1931 Sanborn, p. 4</p> <p>1937 Directory - Edwin Sutherland - district manager Metropolitan Life Insurance Co.</p>



Sources	<p>Site visit; Pike County Public Records; Sanborn Fire Insurance Maps 1885, 1890, 1896, 1902, 1909, 1917, 1931, 1950; Louisiana City Directories, Pike County, Missouri: People, Places and Pikers, 1981</p>
----------------	---

Louisiana, MO Citywide Survey Pike County, Missouri

PIAS003-085

Inventory #
PK-00-04- 256

Address	121 North Seventh Street	Historic Name	Union Methodist Church Louisiana City Hall
----------------	--------------------------	----------------------	---

Legal Address/ Parcel #	Block 55, Lot 472	Subdivision	Original Town
------------------------------------	-------------------	--------------------	----------------------

Owner Name & Address	Gary Santos & Aleta Passanise 4033 Magnolia St. Louis	Architect/Engineer	Contractor/Builder	Construction Date 1868
-------------------------------------	---	---------------------------	---------------------------	----------------------------------

On National Register?	Individually Eligible?	District Potential?	Condition:	Integrity:
no	yes	yes	good	high

Architectural Style	Foundation	Exterior Wall Materials	Roof Type	Window Types	Porch Type & Location	Current Function
Vernacular Type	Structure					
	Stone	Brick	Gable	Double-Hung Art Glass	N/A	commercial
Steepled Ell Church	Brick					

History	
	<p>Bird's Eye View of the City of Louisiana, 1876 People Places & Pikers, p. 216</p>



Sources	<p>Site visit; Pike County Public Records; Sanborn Fire Insurance Maps 1885, 1890, 1896, 1902, 1909, 1917, 1931, 1950; Louisiana City Directories, Pike County, Missouri: People, Places and Pikers, 1981</p>
----------------	---

LOUISIANA, MO RESOURCES SURVEY PIKE COUNTY, MISSOURI

PIAS003-026

Inventory #
PK-00-04- 115

Address	200 North Seventh	Legal Address/ Parcel #	Block 63, Lot 512 08-04-18-004-014-006.000	Original Town
Current Name		Historic Name		
Owner Name & Address	Sara Jones 401 N. Fourth Street Louisiana MO 63353	Architect/Engineer	Contractor/Builder	Construction Date ca. 1900

On National Register?	Individually Eligible?	District Potential?	Condition:	Integrity:
no	yes	yes	good	high

Architectural Style	Foundation	Exterior Wall Materials	Roof Type	Window Types	Porch Type & Location	Current Function
Vernacular Type	Structure					
Late Victorian	Stone	Brick	Gable	1/1 2/2	Other Bay	residential
	Brick					

Description This is one of a pair of matching 2-story houses located side by side. This house is located on the northwest corner of N. Seventh Street and Kentucky. The other house is located just to the north. Both houses have 2-story projecting front wings and a small 1-story porch on the facade. The porches have hip roofs and turned wood posts. The porch in the house at 202 N. Seventh has been enclosed. Both houses have a mix of 1/1 and 2/2 windows. The window on first floor of the projecting front wing is larger than all of the other windows and it has an arched brick lintel. The other windows have cast iron pedimented lintels and cast iron sills. Both houses have a 1-story, shed roofed side addition with weatherboard siding. The gable ends of both houses have decorative fishscale shingles.

Continuation Sheet ☐

History

1907 Directory - John C. Rupp, but no listing for house next door.
1937 Directory - Earl Tilley (tenant), 204 - Oscar Steinly

Continuation Sheet ☐



Significance Architecture

Sources Site visit; Pike County Public Records; Sanborn Fire Insurance Maps 1885, 1890, 1896, 1902, 1909, 1917, 1931, 1950; Louisiana City Directories,

Continuation Sheet ☐

Becky L. Snider, Ph.D.
Consultant

City of Louisiana
Organization

Fall 2004
Date

Louisiana, MO Citywide Survey Pike County, Missouri

Inventory #

PK-00-04- 257

Address	200 North Seventh Street	Historic Name	
----------------	--------------------------	----------------------	--

Legal Address/ Parcel #	Block 63, Lot 512 08-04-18-004-014-006.000	Subdivision	Original Town
------------------------------------	---	--------------------	----------------------

Owner Name & Address	Sara Jones 401 N. Fourth Street Louisiana	Architect/Engineer	Contractor/Builder	Construction Date ca. 1908
-------------------------------------	---	---------------------------	---------------------------	--------------------------------------

On National Register?	Individually Eligible?	District Potential?	Condition:	Integrity:
no	yes	yes	fair	high

Architectural Style Vernacular Type	Foundation Structure	Exterior Wall Materials	Roof Type	Window Types	Porch Type & Location	Current Function
Late Victorian	Stone	Brick	Gable	1/1 2/2	Other Bay Front	residential
	Brick					

History	<p>different house shown on 1902 Sanborn 1909 Sanborn p. 5 1937 Directory - Earl Tilley</p>
----------------	---



Sources	<p>Site visit; Pike County Public Records; Sanborn Fire Insurance Maps 1885, 1890, 1896, 1902, 1909, 1917, 1931, 1950; Louisiana City Directories, Pike County, Missouri: People, Places and Pikers, 1981</p>
----------------	---



Louisiana, MO Citywide Survey Pike County, Missouri

Inventory #

PK-00-04- 258

Address	204 North Seventh Street	Historic Name	
----------------	--------------------------	----------------------	--

Legal Address/ Parcel #	Block 63, Lot 511 08-04-18-004-014-007.000	Subdivision	Original Town
------------------------------------	---	--------------------	----------------------

Owner Name & Address	Joseph T. & Catherine L. Martin 204 N. Seventh St. Louisiana	Architect/Engineer	Contractor/Builder	Construction Date ca. 1908
-------------------------------------	--	---------------------------	---------------------------	--------------------------------------

On National Register?	Individually Eligible?	District Potential?	Condition:	Integrity:
no	yes	yes	fair	high

Architectural Style Vernacular Type	Foundation Structure	Exterior Wall Materials	Roof Type	Window Types	Porch Type & Location	Current Function
Victorian	Stone	Brick	Gable	1/1 2/2	Other Bay Front	residential

History	
	<p>different house shown on 1902 Sanborn</p> <p>1909 Sanborn p. 5</p> <p>1937 Directory - Oscar Steinly</p>



Sources	<p>Site visit; Pike County Public Records; Sanborn Fire Insurance Maps 1885, 1890, 1896, 1902, 1909, 1917, 1931, 1950; Louisiana City Directories, Pike County, Missouri: People, Places and Pickers, 1981</p>
----------------	--

**Louisiana, MO Citywide Survey
Pike County, Missouri**

PIAS003-088

Inventory #

PK-00-04- 268

Address	311 North Seventh Street (behind 621 Kentucky)	Historic Name	
----------------	---	----------------------	--

Legal Address	Block 57, Lots 477, 478	Subdivision	Original Town
Parcel #	08-04-18-004-013-005.000		

Owner Name & Address	Roy & Nellie Motley 11425 S. Hwy 39 Stockton MO 65785	Architect/Engineer	Contractor/Builder	Construction Date
				ca. 1935

On National Register?	Individually Eligible?	District Potential?	Condition:	Integrity:
no	yes	yes	good	little changed

Architectural Style	Foundation	Exterior Wall Materials	Roof Type	Window Types	Porch Type & Location	Current Function
Vernacular Type	Structure					
	Stone	Weatherboard	Hip	1/1	N/A	vacant
	Frame					

History
1937 Directory - Frederick's Shoe Shop



Sources
Site visit; Pike County Public Records; Sanborn Fire Insurance Maps 1885, 1890, 1896, 1902, 1909, 1917, 1931, 1950; Louisiana City Directories, Pike County, Missouri: People, Places and Pikers, 1981

**Louisiana, MO Citywide Survey
Pike County, Missouri**

PIA2003-089

Inventory #

PK-00-04- 259

Address	502 North Seventh Street	Historic Name	
----------------	--------------------------	----------------------	--


Legal Address	Block 60, Lot 500	Subdivision	Original Town
Parcel #	08-04-18-003-010-006.000		

Owner Name & Address	James S. Whitfield 17809 E. 29th St. South Independence MO 64057	Architect/Engineer	Contractor/Builder	Construction Date ca. 1890
---------------------------------	--	---------------------------	---------------------------	--------------------------------------

On National Register?	Individually Eligible?	District Potential?	Condition:	Integrity:
no	possibly	yes	fair	moderate

Architectural Style	Foundation	Exterior Wall Materials	Roof Type	Window Types	Porch Type & Location	Current Function
Vernacular Type	Structure					
	Unknown	Asbestos	Gable	2/2	Central Bay	residential
Gable Front	Frame				Front	

History
1890 Sanborn, p. 7 1892 Directory - Thomas Parker - teamster



Sources
Site visit; Pike County Public Records; Sanborn Fire Insurance Maps 1885, 1890, 1896, 1902, 1909, 1917, 1931, 1950; Louisiana City Directories, Pike County, Missouri: People, Places and Pikers, 1981

Louisiana, MO Citywide Survey Pike County, Missouri

PIHS003-090

Inventory #

PK-00-04- 260

Address	503 North Seventh Street	Historic Name	
----------------	--------------------------	----------------------	--

Legal Address/	Block 59, Lot 492	Subdivision	Original Town
Parcel #	08-04-18-003-011-003.000		

Owner Name & Address	Glenda E. Horton P. O. Box 275 Louisiana	Architect/Engineer	Contractor/Builder	Construction Date ca, 1895
	MO 63353			

On National Register?	Individually Eligible?	District Potential?	Condition:	Integrity:
n	possibly	yes	excellent	high

Architectural Style	Foundation	Exterior Wall Materials	Roof Type	Window Types	Porch Type & Location	Current Function
Vernacular Type	Structure					
Bungalow/Craftsman	Stone	Weatherboard	Gable	3/1 Craftsman	Full	residential
Bungalow	Frame				Front	

History	
	1896 Sanborn, p. 4 1907 Directory - Wm. Houchins



Sources	Site visit; Pike County Public Records; Sanborn Fire Insurance Maps 1885, 1890, 1896, 1902, 1909, 1917, 1931, 1950; Louisiana City Directories, Pike County, Missouri: People, Places and Pickers, 1981
----------------	---

Louisiana, MO Citywide Survey Pike County, Missouri

PIA5003-091

Inventory #
PK-00-04- 267

Address	510 North Seventh Street (522)	Historic Name	
----------------	-----------------------------------	----------------------	--

Legal Address/ Parcel #	Block 60, Lots 497-499 08-04-18-003-010-001.000	Subdivision	Original Town
------------------------------------	--	--------------------	----------------------

Owner Name & Address	Rosalie Murr 522 N. Seventh St. Louisiana	Architect/Engineer	Contractor/Builder	Construction Date 1890
-------------------------------------	---	---------------------------	---------------------------	----------------------------------

On National Register?	Individually Eligible?	District Potential?	Condition:	Integrity:
no	possibly	yes	good	little changed

Architectural Style Vernacular Type	Foundation Structure	Exterior Wall Materials	Roof Type	Window Types	Porch Type & Location	Current Function
Linear Plan - Double Entry	Stone Brick	Brick	Gable	6/1	Three Quarter Front	residential

History	<p>1890 Sanborn, p. 7 1903 Directory - Clint Trower - carpenter</p>
----------------	---



Sources	<p>Site visit; Pike County Public Records; Sanborn Fire Insurance Maps 1885, 1890, 1896, 1902, 1909, 1917, 1931, 1950; Louisiana City Directories, Pike County, Missouri: People, Places and Pikers, 1981</p>
----------------	---

Louisiana, MO Citywide Survey Pike County, Missouri

PIAS003-092

Inventory #
PK-00-04- 261

Address	601 North Seventh Street	Historic Name	
----------------	--------------------------	----------------------	--

Legal Address	Block 1, Lot 4	Subdivision	J. A. Young's Add.
Parcel #	08-04-18-003-001-004.000		

Owner Name & Address	Gary L. Beer Rt 1, Box 173C Pleasant Hill	Architect/Engineer	Contractor/Builder	Construction Date ca. 1900
	MO 62366			

On National Register?	Individually Eligible?	District Potential?	Condition:	Integrity:
no	possibly	yes	fair	high

Architectural Style	Foundation	Exterior Wall Materials	Roof Type	Window Types	Porch Type & Location	Current Function
Vernacular Type	Structure					
	Stone	Brick	Gable	1/1	Other Bay	residential
	Brick				Front	

History	
	<p>1903 Directory - Bernard A. Pappenfort - Anderson & Pappenfort - billiards, pool & cigars</p> <p>1909 Sanborn, p. 4</p>



Sources	
	<p>Site visit; Pike County Public Records; Sanborn Fire Insurance Maps 1885, 1890, 1896, 1902, 1909, 1917, 1931, 1950; Louisiana City Directories, Pike County, Missouri: People, Places and Pikers, 1981</p>

Becky L. Snider, Ph.D.
Consultant

City of Louisiana
Organization

Spring 2005
Date

**Louisiana, MO Citywide Survey
Pike County, Missouri**

PIAS003-093

Inventory #
PK-00-04- 262

Address	610 North Seventh Street	Historic Name	
----------------	--------------------------	----------------------	--

Legal Address/ Parcel #	Block 2, Lots 11, 16 08-04-18-003-002-002.000	Subdivision	J. A. Young's Add.
--------------------------------	--	--------------------	--------------------

Owner Name & Address	Cheryl Bradshaw 610 N. Seventh St. Louisiana	Architect/Engineer	Contractor/Builder	Construction Date ca. 1900
	MO 63353			

On National Register?	Individually Eligible?	District Potential?	Condition:	Integrity:
no	possibly	yes	good	little changed

Architectural Style	Foundation Structure	Exterior Wall Materials	Roof Type	Window Types	Porch Type & Location	Current Function
Vernacular Type	Stone	Weatherboard	Hip	1/1	One-Half Front	residential
etc. in	rame					

History
1903 Directory - John L. & Lillie S. Spencer - wks Nord Buffum 1909 Sanborn, p. 4



Sources
Site visit; Pike County Public Records; Sanborn Fire Insurance Maps 1885, 1890, 1896, 1902, 1909, 1917, 1931, 1950; Louisiana City Directories, Pike County, Missouri: People, Places and Pickers, 1981

**Louisiana, MO Citywide Survey
Pike County, Missouri**

PIA5003-094

Inventory #

PK-00-04- 263

Address	620 North Seventh Street	Historic Name	
----------------	--------------------------	----------------------	--

Legal Address/ Parcel #	Block 2, Lots 10, 17 08-04-18-003-002-001.000	Subdivision	J. A. Young's Add.
------------------------------------	--	--------------------	--------------------

Owner Name & Address	MCM Savings Bank P. O. Box 110 Hannibal MO 63401	Architect/Engineer	Contractor/Builder	Construction Date ca. 1906
-------------------------------------	--	---------------------------	---------------------------	--------------------------------------

On National Register?	Individually Eligible?	District Potential?	Condition:	Integrity:
no	possibly	yes	poor	high

Architectural Style	Foundation	Exterior Wall Materials	Roof Type	Window Types	Porch Type & Location	Current Function
Vernacular Type	Structure					
Victorian	Unknown	Weatherboard	Gable	2/2	Full	residential
Gable Front	Frame				Front	

History
<p>1907 Directory - Harry J. Findly - city clerk</p> <p>1909 Sanborn, p. 4</p>



Sources
<p>Site visit; Pike County Public Records; Sanborn Fire Insurance Maps 1885, 1890, 1896, 1902, 1909, 1917, 1931, 1950; Louisiana City Directories, Pike County, Missouri: People, Places and Pikers, 1981</p>

Louisiana, MO Citywide Survey Pike County, Missouri

Inventory #
PK-00-04- 264

Address	720 North Seventh Street	Historic Name	
----------------	--------------------------	----------------------	--

Legal Address/ Parcel #	Block 11, N 65' L44, 45, all L46, S 1/2 L 47 08-04-18-002-040-001.000	Subdivision	M.S. Allen's 5th Add.
------------------------------------	--	--------------------	-----------------------

Owner Name & Address	Ray Inlow Corporation 19943 Pike 229 Clarksville MO 63336	Architect/Engineer	Contractor/Builder	Construction Date ca. 1890
-------------------------------------	---	---------------------------	---------------------------	--------------------------------------

On National Register?	Individually Eligible?	District Potential?	Condition:	Integrity:
no	possibly	yes	good	little changed

Architectural Style	Foundation	Exterior Wall Materials	Roof Type	Window Types	Porch Type & Location	Current Function
Vernacular Type	Structure					
	Stone	Asbestos	Gable	1/1	Central Bay	residential
I-house	Frame				Front	

History	<p>this area not mapped before 1931 Sanborn 1892 Directory - Jabez E. Rowley - plasterer 1931 Sanborn, p. 10</p>
----------------	--



Sources	<p>Site visit; Pike County Public Records; Sanborn Fire Insurance Maps 1885, 1890, 1896, 1902, 1909, 1917, 1931, 1950; Louisiana City Directories, Pike County, Missouri: People, Places and Pickers, 1981</p>
----------------	--

**Louisiana, MO Citywide Survey
Pike County, Missouri**

PIA5003-096

Inventory #
PK-00-04- 265

Address	808 North Seventh Street	Historic Name	
----------------	--------------------------	----------------------	--

Legal Address / Parcel #	08-04-18-002-039-009.000	Subdivision	M.S. Allen's 5th Add.
---------------------------------	--------------------------	--------------------	-----------------------

Owner Name & Address	Robert & Marie Eberhard P.O. Box 806 St. Roberts MO 65584	Architect/Engineer	Contractor/Builder	Construction Date	ca. 1900
---------------------------------	---	---------------------------	---------------------------	--------------------------	----------

On National Register?	Individually Eligible?	District Potential?	Condition:	Integrity:
no	possibly	yes	good	little changed

Architectural Style	Foundation	Exterior Wall Materials	Roof Type	Window Types	Porch Type & Location	Current Function
Vernacular Type	Structure					
Victorian	Stone	Weatherboard	Gable	1/1	One-half	residential
Gabled Ell	Frame				Front	

History
<p>this area not mapped before 1931 Sanborn 1903 Directory - William Robinson (col.)</p>



Sources
<p>Site visit; Pike County Public Records; Sanborn Fire Insurance Maps 1885, 1890, 1896, 1902, 1909, 1917, 1931, 1950; Louisiana City Directories, Pike County, Missouri: People, Places and Pikers, 1981</p>

**Louisiana, MO Citywide Survey
Pike County, Missouri**

PIAS003-097

Inventory #

PK-00-04- 266

Address	820 North Seventh Street	Historic Name	
----------------	--------------------------	----------------------	--

Legal Address		Subdivision	M.S. Allen's 5th Add.
Parcel #	08-04-18-002-039-009.000		

Owner Name & Address	Robert & Marie Eberhard P.O. Box 806 St. Roberts	Architect/Engineer	Contractor/Builder	Construction Date
	MO 65584			ca. 1906

On National Register?	Individually Eligible?	District Potential?	Condition:	Integrity:
no	possibly	yes	poor	high

Architectural Style	Foundation	Exterior Wall Materials	Roof Type	Window Types	Porch Type & Location	Current Function
Vernacular Type	Structure					
Victorian	Stone	Weatherboard	Gable	board up	Other Bay	vacant
	Frame				Front	

History
1907 Directory - George W. & Mary E. Martin (col) - barber, Henry L Noell - driver American Laundry



Sources
Site visit; Pike County Public Records; Sanborn Fire Insurance Maps 1885, 1890, 1896, 1902, 1909, 1917, 1931, 1950; Louisiana City Directories, Pike County, Missouri: People, Places and Pikers, 1981

Louisiana, MO Citywide Survey Pike County, Missouri

Inventory #

PK-00-04- 333

Address	110 South Seventh Street	Historic Name	
----------------	--------------------------	----------------------	--

Legal Address/	Block 54, Lot 467	Subdivision	Original Town
Parcel #	08-04-18-004-032-004.000		

Owner Name & Address	Darold A. & Lois L. Rinedollar P. O. Box 350 Clarksville	Architect/Engineer	Contractor/Builder	Construction Date ca. 1940
	MO 63336			

On National Register?	Individually Eligible?	District Potential?	Condition:	Integrity:
no	possibly	yes	good	little changed

Architectural Style	Foundation	Exterior Wall Materials	Roof Type	Window Types	Porch Type & Location	Current Function
Vernacular Type	Structure					
	Concrete	Weatherboard	Gable	6/1	Stoop	residential
Gable Front	Frame				Front	

History	
a different house is shown on this lot on the 1931 Sanborn	



Sources	Site visit; Pike County Public Records; Sanborn Fire Insurance Maps 1885, 1890, 1896, 1902, 1909, 1917, 1931, 1950; Louisiana City Directories, Pike County, Missouri: People, Places and Pikers, 1981
----------------	--

**Louisiana, MO Citywide Survey
Pike County, Missouri**

PLAS003-099

Inventory #

PK-00-04- 334

Address	200 South Seventh Street block	Historic Name	Centenary Methodist Church
----------------	-----------------------------------	----------------------	----------------------------

Legal Address/ Parcel #	Block 53, Lots 451, 452	Subdivision	Original Town
------------------------------------	-------------------------	--------------------	----------------------

Owner Name & Address	Architect/Engineer	Contractor/Builder	Construction Date 1884
-------------------------------------	---------------------------	---------------------------	----------------------------------

On National Register?	Individually Eligible?	District Potential?	Condition:	Integrity:
no	yes	yes	excellent	little changed

Architectural Style	Foundation	Exterior Wall Materials	Roof Type	Window Types	Porch Type & Location	Current Function
Vernacular Type	Structure					
	Stone	Brick	Gable	Pointed Arch, Art Glass	N/A	religious
Steepled Ell Church	Brick					

History
People, Places & Pikers, p. 216-217



Sources
Site visit; Pike County Public Records; Sanborn Fire Insurance Maps 1885, 1890, 1896, 1902, 1909, 1917, 1931, 1950; Louisiana City Directories, Pike County, Missouri: People, Places and Pikers, 1981

**Louisiana, MO Citywide Survey
Pike County, Missouri**

PIAS003-100

Inventory #

PK-00-04- 237

Address	113 North Eighth Street	Historic Name	
----------------	-------------------------	----------------------	--

Legal Address/ Parcel #	Block 64, Lot 550 exc 10'x20' 08-04-18-004-027-004.000	Subdivision	Original Town
------------------------------------	---	--------------------	----------------------

Owner Name & Address	John B. Jr & Jane Ann Jackson 113 N. Eighth St. Louisiana MO 63353	Architect/Engineer	Contractor/Builder	Construction Date ca. 1930
-------------------------------------	--	---------------------------	---------------------------	--------------------------------------

On National Register?	Individually Eligible?	District Potential?	Condition:	Integrity:
no	possibly	yes	good	little changed

Architectural Style	Foundation	Exterior Wall Materials	Roof Type	Window Types	Porch Type & Location	Current Function
Vernacular Type	Structure					
Bungalow	Concrete Frame	Weatherboard	Gable	1/1	Other Bay Front	residential

History
<p>1917 Sanborn - vacant lot 1931 Sanborn, p. 4 1937 Directory - Mrs. Maggie Reading</p>



Sources
<p>Site visit; Pike County Public Records; Sanborn Fire Insurance Maps 1885, 1890, 1896, 1902, 1909, 1917, 1931, 1950; Louisiana City Directories, Pike County, Missouri: People, Places and Pikers, 1981</p>

**Louisiana, MO Citywide Survey
Pike County, Missouri**

PIAS003-101

Inventory #
PK-00-04- 238

Address	115 North Eighth Street	Historic Name	
----------------	-------------------------	----------------------	--

Legal Address/ Parcel #	Block 64. Lot 551 08-04-18-004-027-003.000	Subdivision	Original Town
------------------------------------	---	--------------------	----------------------

Owner Name & Address	John B. Jr & Jane Ann Jackson 113 N. Eighth St. Louisiana	Architect/Engineer	Contractor/Builder	Construction Date ca. 1880
	MO 63353			

On National Register?	Individually Eligible?	District Potential?	Condition:	Integrity:
no	possibly	yes	good	little changed

Architectural Style	Foundation	Exterior Wall Materials	Roof Type	Window Types	Porch Type & Location	Current Function
Vernacular Type	Structure					
Victorian		Weatherboard	Gable	1/1	Full	residential
	Frame				Front	

History
<p>1885 Sanborn, p. 2 1892 Directory - W. F. Suda - merchant</p>



Sources
<p>Site visit; Pike County Public Records; Sanborn Fire Insurance Maps 1885, 1890, 1896, 1902, 1909, 1917, 1931, 1950; Louisiana City Directories, Pike County, Missouri: People, Places and Pickers, 1981</p>

Louisiana, MO Citywide Survey Pike County, Missouri

Inventory #

PK-00-04- 239

Address	121 North Eighth Street	Historic Name	
----------------	-------------------------	----------------------	--

Legal Address/ Parcel #	Block 64, Lot 552 08-04-18-004-027-002.000	Subdivision	Original Town
------------------------------------	---	--------------------	----------------------

Owner Name & Address	John H. Murray Trustee 2009 Georgia St Louisiana	Architect/Engineer	Contractor/Builder	Construction Date
	MO 63353			ca. 1870

On National Register?	Individually Eligible?	District Potential?	Condition:	Integrity:
no	yes	yes	good	little changed

Architectural Style	Foundation	Exterior Wall Materials	Roof Type	Window Types	Porch Type & Location	Current Function
Vernacular Type	Structure					
Greek Revival		Brick	Gable		N/A	residential
I-house	Brick					

History
1885 Sanborn, p.2 1907 Directory - Mrs. Marian B. Murray, John Carmical



Sources
Site visit; Pike County Public Records; Sanborn Fire Insurance Maps 1885, 1890, 1896, 1902, 1909, 1917, 1931, 1950; Louisiana City Directories, Pike County, Missouri: People, Places and Pikers, 1981

LOUISIANA, MO RESOURCES SURVEY PIKE COUNTY, MISSOURI

PIA5003-103

Inventory #
PK-00-04- 112

Address	122 North Eighth Street	Legal Address/ Parcel #	Block 74 Lot 585 and E 27.5' Lot 623 08-04-18-004-028-001.000	Original Town	
Current Name		Historic Name			
Owner Name & Address	Travis King and Amand Charlton 122 N. Eighth Street Louisiana MO 63353	Architect/Engineer	Contractor/Builder	Construction Date ca. 1935	

On National Register?	no	Individually Eligible?	possibly	District Potential?	yes	Condition:	excellent	Integrity:	little changed
Architectural Style	Foundation	Exterior Wall Materials	Roof Type	Window Types	Porch Type & Location	Current Function			
Vernacular Type	Structure								
Bungalow	Stone Undetermined	Brick	Gable	6/1, 8/1	Full Front	residential			

Description This 1 1/2 story Craftsman Bungalow has a rough stone foundation, buff-colored brick walls and a side-facing gable roof with wide eaves. The eaves have exposed beams on the gable ends. The 3-bay facade has a central door flanked by pairs of 8/1 windows. The window and the door have stone lintels; the windows also have stone sills. The full-width front porch is recessed under the main roofline of the house. It has square brick piers, large round wood columns and a simple wood railing. A large dormer is centered on the front elevation. It has weatherboard siding, four 6/6 windows grouped in a single opening on the front elevation and a hip roof with wide eaves and exposed rafter tails. An integral brick chimney is located on the south elevation. The house sits high above street level. A stone retaining wall with a concrete cap runs along the east and north sides of the property. Concrete steps lead up to the house from the sidewalk. Square stone piers with concrete caps and decorative stone finials flank the steps.

Continuation Sheet ☐

History
1937 Directory - Mrs. Orra Bryson Hunter (owner), Charles Ferris, W. G. Tyrer

Continuation Sheet ☐

Significance Architecture

Sources Site visit; Pike County Public Records; Sanborn Fire Insurance Maps 1885, 1890, 1896, 1902, 1909, 1917, 1931, 1950; Louisiana City Directories,

Continuation Sheet ☐



Becky L. Snider, Ph.D.
Consultant

City of Louisiana
Organization

Fall 2004
Date

Louisiana, MO Citywide Survey Pike County, Missouri

Inventory #
PK-00-04- 240

Address	122 North Eighth Street	Historic Name	
----------------	-------------------------	----------------------	--

Legal Address/ Parcel #	Block 74 Lot 585 and E 27.5' Lot 623 08-04-18-004-028-001.000	Subdivision	Original Town
------------------------------------	--	--------------------	----------------------

Owner Name & Address	Travis King and Amand Charlton 122 N. Eighth Street Louisiana	Architect/Engineer	Contractor/Builder	Construction Date ca. 1935
-------------------------------------	---	---------------------------	---------------------------	--------------------------------------

On National Register?	Individually Eligible?	District Potential?	Condition:	Integrity:
no	possibly	yes	excellent	little changed

Architectural Style	Foundation	Exterior Wall Materials	Roof Type	Window Types	Porch Type & Location	Current Function
Vernacular Type	Structure					
	Stone	Brick	Gable	6/1, 8/1	Full	residential
Bungalow	Undetermined				Front	

History	
	1937 Directory - Mrs. Orra Bryson Hunter (owner), Charles Ferris, W. G. Tyrer



Sources	Site visit; Pike County Public Records; Sanborn Fire Insurance Maps 1885, 1890, 1896, 1902, 1909, 1917, 1931, 1950; Louisiana City Directories, Pike County, Missouri: People, Places and Pikers, 1981
----------------	--



**Louisiana, MO Citywide Survey
Pike County, Missouri**

PIAS003-104

Inventory #
PK-00-04- 314

Address	101 South Eighth Street	Historic Name	Cumberland Presbyterian Church
----------------	-------------------------	----------------------	--------------------------------

Legal Address/ Parcel #	Block 73, Lots 589, 590, 591	Subdivision	Original Town
------------------------------------	------------------------------	--------------------	----------------------

Owner Name & Address	Architect/Engineer	Contractor/Builder	Construction Date
			1890

On National Register?	Individually Eligible?	District Potential?	Condition:	Integrity:
no	yes	yes	excellent	high

Architectural Style	Foundation	Exterior Wall Materials	Roof Type	Window Types	Porch Type & Location	Current Function
Vernacular Type	Structure					
Gothic Revival	Stone	Brick	Gable	Pointed Arch, Art Glass	N/A	religious
Steepled Ell Church	Brick					

History
<p>People, Places & Pickers, p. 230-231 1890 Sanborn, p. 1</p>



Sources
<p>Site visit; Pike County Public Records; Sanborn Fire Insurance Maps 1885, 1890, 1896, 1902, 1909, 1917, 1931, 1950; Louisiana City Directories, Pike County, Missouri: People, Places and Pickers, 1981</p>

**Louisiana, MO Citywide Survey
Pike County, Missouri**

PIAS003-105

Inventory #

PK-00-04- 315

Address	123 South Eighth Street	Historic Name	
----------------	-------------------------	----------------------	--

Legal Address/ Parcel #	Block 73, Lot 592, E. 37.5' Lots 616, 617 08-04-18-004-030-006.000	Subdivision	Original Town
------------------------------------	---	--------------------	----------------------

Owner Name & Address	Ethel Mae Miller 11611 Pike 52 Frankford MO 63441	Architect/Engineer	Contractor/Builder	Construction Date ca. 1884
-------------------------------------	---	---------------------------	---------------------------	--------------------------------------

On National Register?	Individually Eligible?	District Potential?	Condition:	Integrity:
no	possibly	yes	good	high

Architectural Style	Foundation	Exterior Wall Materials	Roof Type	Window Types	Porch Type & Location	Current Function
Vernacular Type	Structure					
Victorian	Stone	Weatherboard	Gable	1/1 2/2	Other Bay Front	residential
	Frame					

History
<p>1885 Sanborn, p. 1</p> <p>1892 Directory - Taylor Frier - hardware</p> <p>1903 Directory - F. W. Taylor Frier - Frier & Jacquin Hardware Co.</p> <p>1907 Directory - Taylor Frier - Frier & Jacquin Hardware Co.</p>



Sources
<p>Site visit; Pike County Public Records; Sanborn Fire Insurance Maps 1885, 1890, 1896, 1902, 1909, 1917, 1931, 1950; Louisiana City Directories, Pike County, Missouri: People, Places and Pikers, 1981</p>

Louisiana, MO Citywide Survey Pike County, Missouri

Inventory #
PK-00-04- 331

Address	107 South Ninth Street	Historic Name	
----------------	------------------------	----------------------	--

Legal Address/ Parcel #	Block 3, 40'x82' 08-04-18-004-029-008.000	Subdivision	McPike Claim
------------------------------------	--	--------------------	--------------

Owner Name & Address	John B. & Karen J. Stoeckley 15282 Hwy NN Louisiana	Architect/Engineer	Contractor/Builder	Construction Date ca. 1875
-------------------------------------	---	---------------------------	---------------------------	--------------------------------------

On National Register?	Individually Eligible?	District Potential?	Condition:	Integrity:
no	yes	yes	excellent	little changed

Architectural Style	Foundation	Exterior Wall Materials	Roof Type	Window Types	Porch Type & Location	Current Function
Vernacular Type	Structure					
I-house	Stone Brick	Brick	Gable	1/1	Recessed - 2 Front	commercial

History	<p>1876 Bird's-eye - this building appears to be in place 1885 Sanborn, p. 1 - two story two-family house</p>
----------------	--



Sources	<p>Site visit; Pike County Public Records; Sanborn Fire Insurance Maps 1885, 1890, 1896, 1902, 1909, 1917, 1931, 1950; Louisiana City Directories, Pike County, Missouri: People, Places and Pikers, 1981</p>
----------------	---

**Louisiana, MO Citywide Survey
Pike County, Missouri**

PIA5003-107
Inventory #
PK-00-04- 332

Address	121 South Ninth Street	Historic Name	
----------------	------------------------	----------------------	--

Legal Address/	Block 3, 60'x67'	Subdivision	McPike Claim
Parcel #	08-04-18-004-029-006.000		

Owner Name & Address	Anton & Brandie Seybold 121 South Ninth Louisiana	Architect/Engineer	Contractor/Builder	Construction Date ca. 1940
	MO 63353			

On National Register?	Individually Eligible?	District Potential?	Condition:	Integrity:
no	possibly	yes	excellent	little changed

Architectural Style	Foundation	Exterior Wall Materials	Roof Type	Window Types	Porch Type & Location	Current Function
Vernacular Type	Structure					
	Unknown	Brick	Gable	4/4	Central Bay	residential
I-house	Brick				Front	

History
a different house is shown on this lot on the 1931 Sanborn



Sources
Site visit; Pike County Public Records; Sanborn Fire Insurance Maps 1885, 1890, 1896, 1902, 1909, 1917, 1931, 1950; Louisiana City Directories, Pike County, Missouri: People, Places and Pickers, 1981

Louisiana, MO Citywide Survey Pike County, Missouri

Inventory #
PK-00-04- 276

Address	219 North Twelfth Street	Historic Name	
----------------	--------------------------	----------------------	--

Legal Address	Block 8, N 1/2 Lots 11, 12	Subdivision	Luce and McAllisters
Parcel #	08-04-18-003-016-002.000		Add.

Owner Name & Address	SPJ-BRR, Inc. P.O. Box 508 Louisiana	Architect/Engineer	Contractor/Builder	Construction Date ca, 1905
	MO 63353			

On National Register?	Individually Eligible?	District Potential?	Condition:	Integrity:
no	possibly	yes	fair	high

Architectural Style	Foundation	Exterior Wall Materials	Roof Type	Window Types	Porch Type & Location	Current Function
Vernacular Type	Structure					
	Unknown	Weatherboard	Gable	1/1	Central Bay	residential
Linear Plan - Double Entry	Frame				Front	

History
1907 Directory - Oscar S. Rose - blacksmith & horseshoer 1909 Sanborn, p. 1



Sources	Site visit; Pike County Public Records; Sanborn Fire Insurance Maps 1885, 1890, 1896, 1902, 1909, 1917, 1931, 1950; Louisiana City Directories, Pike County, Missouri: People, Places and Pickers, 1981
----------------	---

Louisiana, MO Citywide Survey Pike County, Missouri

Inventory #

PK-00-04- 275

Address	121 North Thirteenth Street	Historic Name	
----------------	-----------------------------	----------------------	--

Legal Address	Block 14, Lots 47, 48	Subdivision	William Luce Add.
Parcel #	08-04-18-003-027-003.000		

Owner Name & Address	Margaret Sue Ince 520 N. Main St. Louisiana	Architect/Engineer	Contractor/Builder	Construction Date ca. 1900
	MO 63353			

On National Register?	Individually Eligible?	District Potential?	Condition:	Integrity:
no	possibly	yes	excellent	high

Architectural Style	Foundation	Exterior Wall Materials	Roof Type	Window Types	Porch Type & Location	Current Function
Vernacular Type	Structure					
	Stone	Brick	Gable	1/1	Central Bay	residential
Linear Plan - Central	Brick				Front	

History	<p>1903 Director - Joseph A. & Anna M. Henry</p> <p>1909 Sanborn, p. 2</p>
----------------	--



Sources	<p>Site visit; Pike County Public Records; Sanborn Fire Insurance Maps 1885, 1890, 1896, 1902, 1909, 1917, 1931, 1950; Louisiana City Directories, Pike County, Missouri: People, Places and Pickers, 1981</p>
----------------	--

Louisiana, MO Citywide Survey Pike County, Missouri

PIAS003-110

Inventory #
PK-00-04- 281

Address	305 South 23rd Street	Historic Name	
----------------	-----------------------	----------------------	--

Legal Address/ Parcel #	Block 4, Lots 13, 14 08-04-19-002-022-004.000	Subdivision	Stark Add.
------------------------------------	--	--------------------	------------

Owner Name & Address	Wesley C. & Barbara Elliot 305 S. 23rd St. Louisiana	Architect/Engineer	Contractor/Builder	Construction Date	ca. 1900
-------------------------------------	--	---------------------------	---------------------------	--------------------------	----------

On National Register?	Individually Eligible?	District Potential?	Condition:	Integrity:
no	possibly	yes	good	little changed

Architectural Style	Foundation	Exterior Wall	Roof Type	Window	Porch	Current Function
Vernacular Type	Structure	Materials		Types	& Location	
Bungalow	Unknown	Weatherboard	Gable	1/1	Full	residential
	Frame				Front	

History	
	1903 Director - James Grady - works Stark Bros.



Sources	Site visit; Pike County Public Records; Sanborn Fire Insurance Maps 1885, 1890, 1896, 1902, 1909, 1917, 1931, 1950; Louisiana City Directories, Pike County, Missouri: People, Places and Pikers, 1981
----------------	--

**Louisiana, MO Citywide Survey
Pike County, Missouri**

PIAS003-111

Inventory #

PK-00-04- 282

Address	200 South 24th Street	Historic Name	
----------------	-----------------------	----------------------	--

Legal Address/ Parcel #	Block 5, Lot 28 07-06-24-001-020-002.000	Subdivision	Stark Add.
------------------------------------	---	--------------------	------------

Owner Name & Address	Richard W. Elliot 200 S. 24th St. Louisiana	Architect/Engineer	Contractor/Builder	Construction Date ca. 1900
	MO 63353			

On National Register?	Individually Eligible?	District Potential?	Condition:	Integrity:
no	possibly	yes	good	little changed

Architectural Style Vernacular Type	Foundation Structure	Exterior Wall Materials	Roof Type	Window Types	Porch Type & Location	Current Function
Victorian	Unknown	Asbestos	Gable	1/1	One-Half	residential
Gabled Ell	Frame				Front	

History
no listing in directories not shown on Sanborns



Sources
Site visit; Pike County Public Records; Sanborn Fire Insurance Maps 1885, 1890, 1896, 1902, 1909, 1917, 1931, 1950; Louisiana City Directories, Pike County, Missouri: People, Places and Pickers, 1981

Louisiana, MO Citywide Survey Pike County, Missouri

Inventory #

PK-00-04- 283

Address	201 South 26th Street	Historic Name	
----------------	-----------------------	----------------------	--

Legal Address	Block 1, N 1/2 Lot 84	Subdivision	Stark Add.
Parcel #	07-06-24-001-017-001.000		

Owner Name & Address	Paul D. & Mary L. Hamilton 11883 Pike 269 Louisiana	Architect/Engineer	Contractor/Builder	Construction Date ca. 1905
	MO 63353			

On National Register?	Individually Eligible?	District Potential?	Condition:	Integrity:
no	possibly	yes	good	high

Architectural Style	Foundation	Exterior Wall Materials	Roof Type	Window Types	Porch Type & Location	Current Function
Vernacular Type	Structure					
Victorian	Unknown	Weatherboard	Gable	1/1	One-Half	residential
Gabled Ell	Frame				Front	

History	
	1907 Directory - Ed N. & Lula Edwards - carpenter



Sources	Site visit; Pike County Public Records; Sanborn Fire Insurance Maps 1885, 1890, 1896, 1902, 1909, 1917, 1931, 1950; Louisiana City Directories, Pike County, Missouri: People, Places and Pikers, 1981
----------------	--

**Louisiana, MO Citywide Survey
Pike County, Missouri**

PIA5003-113

Inventory #

PK-00-04- 214

Address	120 North A Street	Historic Name	
----------------	--------------------	----------------------	--

Legal Address/ Parcel #	B1, L1, 2, 30, 31, fml 32 & Leonard fml L19, 35 08-04-18-002-014-001.000	Subdivision	M.S. Allen's 1st Add.
------------------------------------	---	--------------------	-----------------------

Owner Name & Address	William McCann 120 N. A St. Louisiana	Architect/Engineer	Contractor/Builder	Construction Date ca 1915
	MO 63353			

On National Register?	Individually Eligible?	District Potential?	Condition:	Integrity:
no	yes	yes	excellent	little changed

Architectural Style	Foundation	Exterior Wall Materials	Roof Type	Window Types	Porch Type & Location	Current Function
Vernacular Type	Structure					
Dutch Colonial	Concrete	Weatherboard	Gambrel	1/1	Central Bay	residential
	Frame				Front	

History
1917 Sanborn, p. 9
1937 Directory - no listing



Sources
Site visit; Pike County Public Records; Sanborn Fire Insurance Maps 1885, 1890, 1896, 1902, 1909, 1917, 1931, 1950; Louisiana City Directories, Pike County, Missouri: People, Places and Pikers, 1981

Louisiana, MO Citywide Survey Pike County, Missouri

FIAS002-114

Inventory #

PK-00-04- 215

Address	123 North B Street	Historic Name	
----------------	--------------------	----------------------	--

Legal Address/ Parcel #	Block 1, N 1/2 Lot 29 08-04-18-002-014-002.000	Subdivision	M.S. Allen's 1st Add.
------------------------------------	---	--------------------	-----------------------

Owner Name & Address	RGT Properties LLC 117 N. 5th St. a	Architect/Engineer	Contractor/Builder	Construction Date ca. 1905
	MO 63353			

On National Register?	Individually Eligible?	District Potential?	Condition:	Integrity:
no	possibly	yes	fair	high

Architectural Style Vernacular Type	Foundation Structure	Exterior Wall Materials	Roof Type	Window Types	Porch Type & Location	Current Function
Linear Plan - Hall & Parlor	Frame	Weatherboard	Gable	1/1	Central Bay 5. Front	residential

History
<p>1907 Directory - John H. & Pauline Howell - teamster</p> <p>1909 Sanborn, p. 12</p> <p>1937 Directory - Frank McGinnis- rubber dept. Wells Lamont Glove Co.</p>



Sources
<p>Site visit; Pike County Public Records; Sanborn Fire Insurance Maps 1885, 1890, 1896, 1902, 1909, 1917, 1931, 1950; Louisiana City Directories, Pike County, Missouri: People, Places and Pikers, 1981</p>

**Louisiana, MO Citywide Survey
Pike County, Missouri**

PIAS003-115

Inventory #

PK-00-04- 236

Address	120 North E Street	Historic Name	
----------------	--------------------	----------------------	--

Legal Address/ Parcel #	Lots 22, 23 08-04-18-002-018-001.000	Subdivision	McQuies Add.
------------------------------------	---	--------------------	--------------

Owner Name & Address	Suzanne Marie Prater et al 120 North E Street Louisiana MO 63353	Architect/Engineer	Contractor/Builder	Construction Date ca. 1900
-------------------------------------	--	---------------------------	---------------------------	--------------------------------------

On National Register?	Individually Eligible?	District Potential?	Condition:	Integrity:
no	possibly	yes	fair	high

Architectural Style Vernacular Type	Foundation Structure	Exterior Wall Materials	Roof Type	Window Types	Porch Type & Location	Current Function
Linear Plan - Double Entry	Frame	Weatherboard	Gable	1/1	Central Bay Front	residential

History
1904 Directory - Dee. F. & Anna J. Turner



Sources
Site visit; Pike County Public Records; Sanborn Fire Insurance Maps 1885, 1890, 1896, 1902, 1909, 1917, 1931, 1950; Louisiana City Directories, Pike County, Missouri: People, Places and Pickers, 1981

**Louisiana, MO Citywide Survey
Pike County, Missouri**

PIAS003-116

Inventory #
PK-00-04- 101

Address	401 Bates	Historic Name	
----------------	-----------	----------------------	--

Legal Address/ Parcel #	Lot 5 08-04-19-001-003-007.000	Subdivision	Drapers 2nd
------------------------------------	-----------------------------------	--------------------	-------------

Owner Name & Address	Nancy J. Weinriech/Mary F. Scheffler c/o Dawn Quintero 5011 Jacarilla Las Vegas NV 89031	Architect/Engineer	Contractor/Builder	Construction Date ca. 1910
-------------------------------------	--	---------------------------	---------------------------	--------------------------------------

On National Register?	Individually Eligible?	District Potential?	Condition:	Integrity:
no	possibly	yes	fair	moderate

Architectural Style	Foundation	Exterior Wall Materials	Roof Type	Window Types	Porch Type & Location	Current Function
Vernacular Type	Structure					
Linear Plan - Double Entry	Frame	Asbestos	Gable	1/1	Central Bay Front	residential

History	
	1937 Directory - Mrs. Fannie Jennings (owner), Mrs. Susan Bandy, Robert T. Bandy



Sources	
	Site visit; Pike County Public Records; Sanborn Fire Insurance Maps 1885, 1890, 1896, 1902, 1909, 1917, 1931, 1950; Louisiana City Directories, Pike County, Missouri: People, Places and Pikers, 1981

**Louisiana, MO Citywide Survey
Pike County, Missouri**

PIA5003-117

Inventory #

PK-00-04- 102

Address	402 Bates Street	Historic Name	
----------------	------------------	----------------------	--

Legal Address/ Parcel #	Block 4 (old Block 1), Lots 21, 22 08-04-19-001-005-001.020	Subdivision	Drapers 2nd
------------------------------------	--	--------------------	-------------

Owner Name & Address	Robert C. & Gussie M. Fritz 402 Bates St. Louisiana	Architect/Engineer	Contractor/Builder	Construction Date
	MO 63353			ca. 1910

On National Register?	Individually Eligible?	District Potential?	Condition:	Integrity:
no	no	yes	fair	moderate

Architectural Style	Foundation	Exterior Wall Materials	Roof Type	Window Types	Porch Type & Location	Current Function
Vernacular Type	Structure					
Double Entrance/Single	Frame	Weatherboard	Gable	1/1	Central Bay Front	residential

History
1937 Directory - Mrs. Mattie Markwell



Sources
Site visit; Pike County Public Records; Sanborn Fire Insurance Maps 1885, 1890, 1896, 1902, 1909, 1917, 1931, 1950; Louisiana City Directories, Pike County, Missouri: People, Places and Pikers, 1981

Louisiana, MO Citywide Survey Pike County, Missouri

Inventory #
PK-00-04- 103

Address	304 Buffalo	Historic Name	
---------	-------------	---------------	--

Legal Address/ Parcel #	Lots 166-119	Subdivision	Drapers 1st
----------------------------	--------------	-------------	-------------

Owner Name & Address	John III and Adele Davis 304 Buffalo Louisiana	Architect/Engineer	Contractor/Builder	Construction Date
	MO 63353			ca. 1900

On National Register?	Individually Eligible?	District Potential?	Condition:	Integrity:
no	possibly	yes	good	moderate

Architectural Style	Foundation	Exterior Wall Materials	Roof Type	Window Types	Porch Type & Location	Current Function
Vernacular Type	Structure					
	Stone	Brick	Gable		Deck	residential
Gable End School	Brick				Side	

History
<p>this area not mapped on Sanborns no listing in directories</p>



Sources
<p>Site visit; Pike County Public Records; Sanborn Fire Insurance Maps 1885, 1890, 1896, 1902, 1909, 1917, 1931, 1950; Louisiana City Directories, Pike County, Missouri: People, Places and Pikers, 1981</p>

Louisiana, MO Citywide Survey Pike County, Missouri

Inventory #

PK-00-04- 104

Address	321 Buffalo	Historic Name	
----------------	-------------	----------------------	--

Legal Address/ Parcel #	Lot 60	Subdivision	Drapers 1st
------------------------------------	--------	--------------------	-------------

Owner Name & Address	Cindy Harrelson P. O. Box 385 Louisiana	Architect/Engineer	Contractor/Builder	Construction Date ca. 1920
	MO 63353			

On National Register?	Individually Eligible?	District Potential?	Condition:	Integrity:
no	possibly	yes	good	high

Architectural Style	Foundation	Exterior Wall Materials	Roof Type	Window Types	Porch Type & Location	Current Function
Vernacular Type	Structure					
Bungalow/Craftsman	Concrete	Weatherboard	Gable	Craftsman	One-Half	residential
Bungalow	Frame				Front	

History	
1937 Directory - Roy Smith (owner), Harry Smith	



Sources	Site visit; Pike County Public Records; Sanborn Fire Insurance Maps 1885, 1890, 1896, 1902, 1909, 1917, 1931, 1950; Louisiana City Directories, Pike County, Missouri: People, Places and Pickers, 1981
----------------	---

**Louisiana, MO Citywide Survey
Pike County, Missouri**

PIAS003-120

Inventory #

PK-00-04- 235

Address	306-310 North Carolina	Historic Name	
----------------	------------------------	----------------------	--

Legal Address/ Parcel #	Block 26, Lot 181 08-04-018-004-0555-001.000	Subdivision	Original Town
------------------------------------	---	--------------------	----------------------

Owner Name & Address	MET Properties LLC 117 N. 5th St. Louisiana	Architect/Engineer	Contractor/Builder	Construction Date ca. 1880
	MO 63353			

On National Register?	Individually Eligible?	District Potential?	Condition:	Integrity:
no	yes	yes	good	little changed

Architectural Style	Foundation	Exterior Wall Materials	Roof Type	Window Types	Porch Type & Location	Current Function
Vernacular Type	Structure					
		Brick	Flat	1/1	N/A	residential
Apartment Building	Brick					

History
1885 Sanborn, p. 4 - triplex



Sources
Site visit; Pike County Public Records; Sanborn Fire Insurance Maps 1885, 1890, 1896, 1902, 1909, 1917, 1931, 1950; Louisiana City Directories, Pike County, Missouri: People, Places and Pikers, 1981

**Louisiana, MO Citywide Survey
Pike County, Missouri**

PIA5003-121

Inventory #

PK-00-04- 216

Address	500 North Carolina	Historic Name	
----------------	--------------------	----------------------	--

Legal Address/ Parcel #	Block 45, E 1/2 Lot 341 08-04-18-004-053-001.000	Subdivision	Original Town
------------------------------------	---	--------------------	----------------------

Owner Name & Address	Jay III Properties LLC 117 N. 7th Louisiana	Architect/Engineer	Contractor/Builder	Construction Date ca. 1903
	MO 63353			

On National Register?	Individually Eligible?	District Potential?	Condition:	Integrity:
no	possibly	yes	good	moderate

Architectural Style Vernacular Type	Foundation Structure	Exterior Wall Materials	Roof Type	Window Types	Porch Type & Location	Current Function
Victorian	Stone	Brick	Gable	1/1	One-Half	residential
Gabled Ell	Brick				Front	

History
1904 Directory - Theodore Duncan - barber R&C 1909 Sanborn, p. 6 1937 Directory - Theodore Duncan



Sources
Site visit; Pike County Public Records; Sanborn Fire Insurance Maps 1885, 1890, 1896, 1902, 1909, 1917, 1931, 1950; Louisiana City Directories, Pike County, Missouri: People, Places and Pikers, 1981

Louisiana, MO Citywide Survey Pike County, Missouri

Inventory #

PK-00-04- 217

Address 511 North Carolina	Historic Name
-----------------------------------	----------------------

Legal Address Block 44, W 1/2 Lots 339, 340	Subdivision	Original Town
Parcel # 08-04-18-004-043-006.000		

Owner Name & Address Charles E. Dixon Jr. & Teres Whitney 511 North Carolina Louisiana	Architect/Engineer	Contractor/Builder	Construction Date ca. 1870
MO 63353			

On National Register?	Individually Eligible?	District Potential?	Condition:	Integrity:
n	possibly	yes	good	little changed

Architectural Style	Foundation	Exterior Wall Materials	Roof Type	Window Types	Porch Type & Location	Current Function
Vernacular Type	Structure					
I-house	Brick	Brick	Gable	1/1	Central Bay Front	residential

History
1892 Directory - Marcus Morris - drygoods 1896 Sanborn, p. 4



Sources
Site visit; Pike County Public Records; Sanborn Fire Insurance Maps 1885, 1890, 1896, 1902, 1909, 1917, 1931, 1950; Louisiana City Directories, Pike County, Missouri: People, Places and Pikers, 1981

**Louisiana, MO Citywide Survey
Pike County, Missouri**

PIA5003-123

Inventory #

PK-00-04- 218

Address	523 North Carolina	Historic Name	
----------------	--------------------	----------------------	--

Legal Address/ Parcel #	Block 44, W 1/2 Lots 381, 382 08-04-18-004-043-004.000	Subdivision	Original Town
------------------------------------	---	--------------------	----------------------

Owner Name & Address	Lawrence T. Clifton P. O. Box 242 Louisiana	Architect/Engineer	Contractor/Builder	Construction Date ca. 1875
	MO 63353			

On National Register?	Individually Eligible?	District Potential?	Condition:	Integrity:
no	possibly	yes	good	high

Architectural Style Vernacular Type	Foundation Structure	Exterior Wall Materials	Roof Type	Window Types	Porch Type & Location	Current Function
I-house	Brick	Brick	Gable	2/2	Central Bay Front	residential

History
1892 Directory - Mrs Lietta Robinson 1896 Sanborn, p. 4



Sources
Site visit; Pike County Public Records; Sanborn Fire Insurance Maps 1885, 1890, 1896, 1902, 1909, 1917, 1931, 1950; Louisiana City Directories, Pike County, Missouri: People, Places and Pickers, 1981

**Louisiana, MO Citywide Survey
Pike County, Missouri**

PIA5003-124

Inventory #

PK-00-04- 219

Address	600 North Carolina	Historic Name	
----------------	--------------------	----------------------	--

Legal Address/ Parcel #	Block 52, E 1/2 Lot 421, N 20' E 1/2 Lot 422 08-04-18-004-052-001.000	Subdivision	Original Town
------------------------------------	--	--------------------	----------------------

Owner Name & Address	Cynthia T. Hunt 600 North Carolina Louisiana	Architect/Engineer	Contractor/Builder	Construction Date
	MO 63353			ca 1895

On National Register?	Individually Eligible?	District Potential?	Condition:	Integrity:
no	possibly	yes	good	little changed

Architectural Style	Foundation	Exterior Wall Materials	Roof Type	Window Types	Porch Type & Location	Current Function
Vernacular Type	Structure					
I-house	Frame	Weatherboard	Gable	1/1	Central Bay Front	residential

History
<p>1896 Sanborn, p. 4.</p> <p>1907 Directory - James Plenny & Cora Chandler - Kenney & Co.</p>



Sources
<p>Site visit; Pike County Public Records; Sanborn Fire Insurance Maps 1885, 1890, 1896, 1902, 1909, 1917, 1931, 1950; Louisiana City Directories, Pike County, Missouri: People, Places and Pikers, 1981</p>

Louisiana, MO Citywide Survey Pike County, Missouri

PIAS003-125

Inventory #

PK-00-04- 220

Address	622 North Carolina	Historic Name	
----------------	--------------------	----------------------	--

Legal Address/ Parcel #	Block 52, W 1/2 Lots 459, 460 08-04-18-004-052-004.000	Subdivision	Original Town
------------------------------------	---	--------------------	----------------------

Owner Name & Address	Carlus Don & Marilyn F. Oakley 622 North Carolina Louisiana MO 63353	Architect/Engineer	Contractor/Builder	Construction Date ca. 1890
-------------------------------------	--	---------------------------	---------------------------	--------------------------------------

On National Register?	Individually Eligible?	District Potential?	Condition:	Integrity:
no	possibly	yes	good	high

Architectural Style Vernacular Type	Foundation Structure	Exterior Wall Materials	Roof Type	Window Types	Porch Type & Location	Current Function
Victorian		Brick	Gable	1/1	Full	residential
Gabled Ell	Brick				Front	

History	<p>1896 Sanborn, p. 4</p> <p>1907 Directory - John & Emma Givens, William T. & Mattie Prettyman - barber</p>
----------------	--



Sources	<p>Site visit; Pike County Public Records; Sanborn Fire Insurance Maps 1885, 1890, 1896, 1902, 1909, 1917, 1931, 1950; Louisiana City Directories, Pike County, Missouri: People, Places and Pickers, 1981</p>
----------------	--

**Louisiana, MO Citywide Survey
Pike County, Missouri**

FLAS003-12L6

Inventory #

PK-00-04- 221

Address	721 North Carolina	Historic Name	
----------------	--------------------	----------------------	--

Legal Address/ Parcel #	Block 66, Lots 541, 542 08-04-18-004-045-005.000	Subdivision	Original Town
------------------------------------	---	--------------------	----------------------

Owner Name & Address	Randall I Tredway 721 North Carolina Louisiana	Architect/Engineer	Factor/Builder	Construction Date
	MO 63353			ca. 1870

On National Register?	Individually Eligible?	District Potential?	Condition:	Integrity:
no	possibly	yes	good	little changed

Architectural Style Vernacular Type	Foundation Structure	Exterior Wall Materials	Roof Type	Window Types	Porch Type & Location	Current Function
I-house	Brick	Brick	Gable	6/6	N/A	residential

History
<p>1896 Sanborn, p. 4 1907 Directory - Edward. B. Baxter, Albert. C. Boyd</p>



Sources
<p>Site visit; Pike County Public Records; Sanborn Fire Insurance Maps 1885, 1890, 1896, 1902, 1909, 1917.1931, 1950; Louisiana City Directories, Pike County, Missouri: People, Places and Pikers, 1981</p>

Becky L. Snider, Ph.D.
Consultant

City of Louisiana
Organization

Spring 2005
Date

Louisiana, MO Citywide Survey Pike County, Missouri

PIAS003-127

Inventory #

PK-00-04- 222

Address	804 North Carolina	Historic Name	
----------------	--------------------	----------------------	--

Legal Address/ Parcel #	Block 71, L597, 598, E 1/2 L610, 611 08-04-18-004-050-001.000	Subdivision	Original Town
------------------------------------	--	--------------------	----------------------

Owner Name & Address	Betty L. Pitney 804 North Carolina Louisiana	Architect/Engineer	Contractor/Builder	Construction Date
	MO 63353			ca. 1915

On National Register?	Individually Eligible?	District Potential?	Condition:	Integrity:
no	yes	yes	good	little changed

Architectural Style	Foundation	Exterior Wall Materials	Roof Type	Window Types	Porch Type & Location	Current Function
Vernacular Type	Structure					
Greek Revival	Stone	Brick	Hip	1/1	Full	residential
	Brick				Front	

History
<p>1909 Sanborn - a different building is shown on this lot</p> <p>1917 Sanborn, p. 2</p> <p>1928 Directory - Fred Stichter</p> <p>1937 Directory - Fred D. & Florence S Stichter</p>



Sources	<p>Site visit; Pike County Public Records; Sanborn Fire Insurance Maps 1885, 1890, 1896, 1902, 1909, 1917, 1931, 1950; Louisiana City Directories, Pike County, Missouri: People, Places and Pickers, 1981</p>
----------------	--

**Louisiana, MO Citywide Survey
Pike County, Missouri**

**Inventory #
PK-00-04- 223**

Address	817 North Carolina	Historic Name	
----------------	--------------------	----------------------	--

Legal Address/ Parcel #	Block 72, pt Lot 612, 613 08-04-18-004-046-005.000	Subdivision	Original Town
------------------------------------	---	--------------------	----------------------

Owner Name & Address	Donald E & Judith M Lipsey 1450 Hampshire St. Quincy IL 62301	Architect/Engineer	Contractor/Builder	Construction Date ca. 1870
-------------------------------------	---	---------------------------	---------------------------	--------------------------------------

On National Register?	Individually Eligible?	District Potential?	Condition:	Integrity:
no	yes	yes	good	little changed

Architectural Style Vernacular Type	Foundation Structure	Exterior Wall Materials	Roof Type	Window Types	Porch Type & Location	Current Function
Greek Revival	Stone	Brick	Gable	6/6	N/A	residential
I-house	Frame					

History
1892 Directory - Mrs. Mary Collins, Joe Collins 1896 Sanborn, p. 7



Sources
Site visit; Pike County Public Records; Sanborn Fire Insurance Maps 1885, 1890, 1896, 1902, 1909, 1917, 1931, 1950; Louisiana City Directories, Pike County, Missouri: People, Places and Pikers, 1981

**Louisiana, MO Citywide Survey
Pike County, Missouri**

PIHSD003-129
Inventory #
PK-00-04- 224

Address	821 North Carolina	Historic Name	Wesley Chapel Methodist Episcopal Church
----------------	--------------------	----------------------	--


Legal Address / Parcel #	Block 72, pt Lot 612	Subdivision	Original Town
---------------------------------	----------------------	--------------------	----------------------

Owner Name & Address	Architect/Engineer	Contractor/Builder	Construction Date
			ca. 1866

On National Register?	Individually Eligible?	District Potential?	Condition:	Integrity:
	yes	yes	good	little changed

Architectural Style	Foundation	Exterior Wall Materials	Roof Type	Window Types	Porch Type & Location	Current Function
Vernacular Type	Structure					
	Stone	Brick	Gable	Pointed Arch, Art Glass	N/A	religious
Gable End Church	Brick					

History
1896 Sanborn, p. 7



Sources
Site visit; Pike County Public Records; Sanborn Fire Insurance Maps 1885, 1890, 1896, 1902, 1909, 1917, 1931, 1950; Louisiana City Directories, Pike County, Missouri: People, Places and Pikers, 1981

LOUISIANA, MO RESOURCES SURVEY

PIKE COUNTY, MISSOURI

PIAS002-130

Inventory #
PK-00-04- 107

Address	907 North Carolina	Legal Address/ Parcel #	60' west of SE corner of Block 2 08-04-18-004-047-006.000	McPike Tract
Current Name		Historic Name	Henry Pribe House	
Owner Name & Address	Rickey H & Judith E. Francis 907 North Carolina Louisiana	Architect/Engineer	Contractor/Builder	Construction Date ca. 1906
	MO 63353			

On National Register?	no	Individually Eligible?	yes	District Potential?	yes	Condition:	excellent	Integrity:	high
Architectural Style	Foundation	Exterior Wall Materials	Roof Type	Window Types	Porch Type & Location	Current Function			
Vernacular Type	Structure								
	Stone	Stone	Hip	1/1	Full	residential			
Foursquare	Frame, Masonry	Cedar Shake			Front				

Description This 2-story Foursquare house has a stone foundation, stone walls on the first floor and shingles on the second floor and a truncated hip roof. On the first floor of the facade, there is a door and a large 1/1 window in the east bay and a window in the south bay. All three openings have stone lintels and lugsills. On the second floor, each of the bays on the facade has a double-hung window, which may have newer 1/1 sash. The full-width front porch has rusticated stone piers, large round wood columns, a flat roof and wood railings. The front section of the wood railing on the roof of the porch is gone, but the side sections are in place. The is a 1/2 width, recessed porch on the rear elevation. It has stone piers and round wood columns like the front porch.

Continuation Sheet ☐

History
 1903 Directory - Henry Pribe living at residence on Tennessee
 1907 Directory- Henry & Sophia Pribe - (Pribe & Sons - manufacturers and dealers in carriages and buggies)
 1937 Directory - James F. Donnelly (tenant)

Continuation Sheet ☐

Significance Architecture



Sources Site visit; Pike County Public Records; Sanborn Fire Insurance Maps 1885, 1890, 1896, 1902, 1909, 1917, 1931, 1950; Louisiana City Directories,

Continuation Sheet ☐

Becky L. Snider, Ph.D.
Consultant

City of Louisiana
Organization

Fall 2004
Date

Louisiana, MO Citywide Survey Pike County, Missouri

Inventory #

PK-00-04- 107

Address	907 North Carolina	Historic Name	Henry Pribe House
----------------	--------------------	----------------------	-------------------

Legal Address/ Parcel #	60' west of SE corner of Block 2 08-04-18-004-047-006.000	Subdivision	McPike Tract
------------------------------------	--	--------------------	--------------

Owner Name & Address	Rickey H & Judith E. Francis 907 North Carolina Louisiana	Architect/Engineer	Contractor/Builder	Construction Date ca. 1906
	MO 63353			

On National Register?	Individually Eligible?	District Potential?	Condition:	Integrity:
no	yes	yes	excellent	high

Architectural Style	Foundation	Exterior Wall Materials	Roof Type	Window Types	Porch Type & Location	Current Function
Vernacular Type	Structure					
	Stone	Stone	Hip	1/1	Full	residential
Foursquare	Frame, Masonry	Cedar Shake			Front	

History

1903 Directory - Henry Pribe living at residence on Tennessee
 1907 Directory- Henry & Sophia Pribe - (Pribe & Sons - manufacturers and dealers in carriages and buggies)
 1937 Directory - James F. Donelly (tenant)

**Sources**

Site visit; Pike County Public Records; Sanborn Fire Insurance Maps 1885, 1890, 1896, 1902, 1909, 1917, 1931, 1950; Louisiana City Directories, Pike County, Missouri: People, Places and Pikers, 1981



PIAS003-131

PK-00-04- 108

Fall 2004

Date



LOUISIANA, MO RESOURCES SURVEY PIKE COUNTY, MISSOURI

PIAS003-133

Inventory #
PK-00-04- 109

Address	1023 North Carolina	Legal Address/ Parcel #	Block 4 Lot 106 08-04-18-003-037-004.000	Luce & McAllisters
Current Name		Historic Name	James Stocker House	
Owner Name & Address	Delores Poor 1023 North Carolina Louisiana	Architect/Engineer	Contractor/Builder	Construction Date ca. 1891
	MO 63353			

On National Register?	no	Individually Eligible?	yes	District Potential?	yes	Condition:	excellent	Integrity:	little changed
Architectural Style	Foundation	Exterior Wall Materials	Roof Type	Window Types	Porch Type & Location	Current Function			
Vernacular Type	Structure								
Queen Anne	Stone	Weatherboard	Hip	1/1	Central Bay	residential			
	Frame	Shingle Siding			Front				

Description This 1 1/2 story Queen Anne has a stone foundation, weatherboard siding and a hip roof. The facade consists of a projecting front wing and a one-story, front porch. The front wing has a gable roof, a double hung window centered on the first floor and a single-light fixed window in the gable end. The upper sash of the window on the first floor has a square pane of glass surrounded by small square panes of colored glass. The lower sash has a single pane of glass. The window has pedimented wood trim. The gable end is sheathed with decorative shingles. The front porch has turned wood posts, a spindle railing and spindle bracing between the posts and a shed roof. Beneath the porch are the front door, which has a rectangular transom, and a large 1/1 window. On the west end of the facade, the corner is clipped and forms the south side of a three-sided bay window on the west elevation. The clipped corner has scrollwork brackets and a turned pendant. A square chimney pierces the roof at the peak of the hip roof.

Continuation Sheet ☐

History

1892 Directory - James Stocker (miller) 123 S. Tenth, James L. Stocker (clerk)
 1907 City Directory - James Stocker
 1937 Directory - Edward G. Turner (tenant)

Continuation Sheet ☐



Significance Architecture

Sources Site visit; Pike County Public Records; Sanborn Fire Insurance Maps 1885, 1890, 1896, 1902, 1909, 1917, 1931, 1950; Louisiana City Directories,

Continuation Sheet ☐

Becky L. Snider, Ph.D.
Consultant

City of Louisiana
Organization

Fall 2004
Date

Louisiana, MO Citywide Survey Pike County, Missouri

Inventory #

PK-00-04- 109

Address	1023 North Carolina	Historic Name	James Stocker House
----------------	---------------------	----------------------	---------------------

Legal Address/ Parcel #	Block 4 Lot 106 08-04-18-003-037-004.000	Subdivision	Luce & McAllisters
------------------------------------	---	--------------------	--------------------

Owner Name & Address	Delores Poor 1023 North Carolina Louisiana	Architect/Engineer	Contractor/Builder	Construction Date ca. 1891
-------------------------------------	--	---------------------------	---------------------------	--------------------------------------

On National Register?	Individually Eligible?	District Potential?	Condition:	Integrity:
no	yes	yes	excellent	little changed

Architectural Style Vernacular Type	Foundation Structure	Exterior Wall Materials	Roof Type	Window Types	Porch Type & Location	Current Function
Queen Anne	Stone	Weatherboard Shingle Siding	Hip	1/1	Central Bay Front	residential

History

1892 Directory - James Stocker (miller) 123 S. Tenth, James L. Stocker (clerk)
 1907 City Directory - James Stocker
 1937 Directory - Edward G. Turner (tenant)



Sources

Site visit; Pike County Public Records; Sanborn Fire Insurance Maps 1885, 1890, 1896, 1902, 1909, 1917, 1931, 1950; Louisiana City Directories, Pike County, Missouri: People, Places and Pikers, 1981



LOUISIANA, MO RESOURCES SURVEY

PIKE COUNTY, MISSOURI

PIAS003-134

Inventory #

PK-00-04- 110

Address	1100 North Carolina	Legal Address/ Parcel #	Block 2, Lots 7, 8, 11, 12	J. W. Fritz Add.
Current Name		Historic Name	William Luce House	
Owner Name & Address	Harold & Janice Cutright 1100 N. Carolina Louisiana	Architect/Engineer	Contractor/Builder	Construction Date
	MO 63353		William Luce	ca. 1874

On National Register?	Individually Eligible?	District Potential?	Condition:	Integrity:
no	yes	yes	good	little changed
Architectural Style	Foundation	Exterior Wall Materials	Roof Type	Window Types
Vernacular Type	Structure			
Late Victorian	Stone	Brick	Gable	2/2
Gabled Ell	Brick			
				Porch Type & Location
				Other Bay
				Front
				Current Function
				residential

Description This 2 1/2-story house has a stone foundation, brick walls and a gable roof. The facade consists of a projecting front wing with a front facing gable roof and a side wing with a 2-story front porch. The projecting front wing has three bays. The main entrance is located on the first floor of the south bay and a 2/2 window is stacked above it on the second floor. The door is slightly recessed into an arched framed opening. The door is surrounded by grooved pilasters on the sides and a fanlight transom above. The center and north bays on the facade of the front projecting wing have a 2/2 window stacked on the first and second floor. Each of these windows has a framed arched, openings like that around the main entrance and each has a bracketed cast iron sill. An oculus window is centered in the gable end. The facade of the side wing features a door and a window on each level. These openings have the same framed detailing as the fenestration on the front wing. A 2-story porch with square wood posts detailed with simple wood moldings covers the facade of the side wing and is recessed beneath the main roofline of the house. A wide, wood frieze board with paired brackets and dentils runs along the roofline of the front and side elevations. To the south of the house is a 1-story brick building with a gable roof. The house has a t-shaped plan and may have served a slave quarters or the summer kitchen. It appears to predate the main house. The window and door openings are topped with flat stone lintels. The doors have rectangular transoms. Parts of the wood frieze board and some of the scroll cut brackets are still in place on the north elevation. Also to the south of the house is a small barn with wood siding and a gambrel roof. A small frame gable roofed outbuilding is located to the east of the house.

Continuation Sheet ☒

History

1875 City Directory - William Luce
 1876 Bird's Eye - the house is in place with several outbuildings
 1907 Directory - D. G. Henshaw (auditor C&A), Miss Ruby Henshaw (cashier Wellman & Hawkins)
 1937 Directory - Mrs Marie Meriwether, Chas. L. Meriwether, Jr. (stock dealer & farmer), Mrs. Elizabeth Meriwether

Continuation Sheet ☐

Significance Architecture

Sources Site visit; Pike County Public Records; Sanborn Fire Insurance Maps 1885, 1890, 1896, 1902, 1909, 1917, 1931, 1950; Louisiana City Directories,

Continuation Sheet ☐



Becky L. Snider, Ph.D.
Consultant

City of Louisiana
Organization

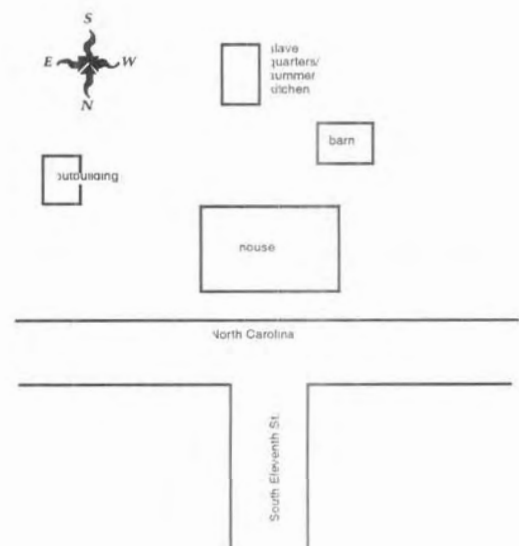
Fall 2004
Date

1083

Continuation Sheet

Address	1100 North Carolina	Legal Address/ Parcel #	Block 2, Lots 7, 8, 11, 12 J. W. Fritz	Inventory #	HW-00-01-110
Current Name		Owner and Address if different	Harold & Janice Cutright		
Historic Name	William Luce House	Architect/Engineer		Construction Date	
		Contractor/Builder	William Luce		ca. 1874

Photos/
Site
Plan



Louisiana, MO Citywide Survey Pike County, Missouri

Inventory #

PK-00-04- 229

Address	1100 North Carolina	Historic Name	William Luce House
----------------	---------------------	----------------------	--------------------

Legal Address/ Parcel #	Block 2, Lots 7, 8, 11, 12 08-04-19-002-018-001.000	Subdivision	J. W. Fritz Add.
------------------------------------	--	--------------------	------------------

Owner Name & Address	Harold & Janice Cutright 1100 N. Carolina Louisiana	Architect/Engineer	Contractor/Builder	Construction Date
	MO 63353		William Luce	ca. 1860

On National Register?	Individually Eligible?	District Potential?	Condition:	Integrity:
no	yes	yes	good	little changed

Architectural Style	Foundation	Exterior Wall Materials	Roof Type	Window Types	Porch Type & Location	Current Function
Vernacular Type	Structure					
Late Victorian	Stone	Brick	Gable	2/2	Other Bay	residential
Gabled Ell	Brick				Front	

History

1875 City Directory - William Luce

1876 Bird's Eye - the house is in place with several outbuildings

1907 Directory - D. G. Henshaw (auditor C&A), Miss Ruby Henshaw (cashier Wellman & Hawkins)

1937 Directory - Mrs Marie Meriwether, Chas. L. Meriwether, Jr.(stock dealer & farmer), Mrs. Elizabeth Meriwether



Sources

Site visit; Pike County Public Records; Sanborn Fire Insurance Maps 1885, 1890, 1896, 1902, 1909, 1917, 1931, 1950; Louisiana City Directories, Pike County, Missouri: People, Places and Pikers, 1981

Becky L. Snider, Ph.D.

Consultant

City of Louisiana

Organization

Spring 2005

Date





**Louisiana, MO Citywide Survey
Pike County, Missouri**

Inventory #

PK-00-04- 230

Address	1214 North Carolina	Historic Name	
----------------	---------------------	----------------------	--

Legal Address/ Parcel #	L5, E 1/2 L6 & 17, L18 Buffum & pt Lot 15 08-04-19-002-017-006.000	Subdivision	J. W. Fritz Add.
------------------------------------	---	--------------------	------------------

Owner Name & Address	William B. & Imogene Behringer 1204 North Carolina Louisiana MO 63353	Architect/Engineer	Contractor/Builder	Construction Date ca. 1940
-------------------------------------	---	---------------------------	---------------------------	--------------------------------------

On National Register?	Individually Eligible?	District Potential?	Condition:	Integrity:
no	possibly	yes	good	high

Architectural Style	Foundation	Exterior Wall Materials	Roof Type	Window Types	Porch Type & Location	Current Function
Vernacular Type	Structure					
	Concrete	Weatherboard	Gable	6/6	N/A	residential
Linear Plan - Central	Frame					

History

not shown on 1931 Sanborn
no listing in 1937 Directory

**Sources**

Site visit; Pike County Public Records; Sanborn Fire Insurance Maps 1885, 1890, 1896, 1902, 1909, 1917, 1931, 1950; Louisiana City Directories, Pike County, Missouri; People, Places and Pikers, 1981

**Louisiana, MO Citywide Survey
Pike County, Missouri**

PIAS003-139

Inventory #
PK-00-04- 231

Address	1300 North Carolina	Historic Name	
----------------	---------------------	----------------------	--

Legal Address/ Parcel #		Subdivision	William Luce Add.
------------------------------------	--	--------------------	-------------------

Owner Name & Address		Architect/Engineer	Contractor/Builder	Construction Date ca. 1940
-------------------------------------	--	---------------------------	---------------------------	--------------------------------------

On National Register?	Individually Eligible?	District Potential?	Condition:	Integrity:
no	possibly	yes	good	moderate

Architectural Style	Foundation	Exterior Wall Materials	Roof Type	Window Types	Porch Type & Location	Current Function
Vernacular Type	Structure					
	Concrete	Weatherboard	Clipped Gable	1/1	Recessed-1	residential
Gable Front	Frame				Front	

History	<p>not shown on 1931 Sanborn no listing in 1937 Directory</p>
----------------	---



Sources	<p>Site visit; Pike County Public Records; Sanborn Fire Insurance Maps 1885, 1890, 1896, 1902, 1909, 1917, 1931, 1950; Louisiana City Directories, Pike County, Missouri: People, Places and Pikers, 1981</p>
----------------	---

**Louisiana, MO Citywide Survey
Pike County, Missouri**

PIAS003-140

Inventory #

PK-00-04- 232

Address	2217 North Carolina	Historic Name	
----------------	---------------------	----------------------	--

Legal Address/ Parcel #	Block 7, Lots 3, 4 08-04-19-002-015005.000	Subdivision	Bank of Louisiana Add.
------------------------------------	---	--------------------	------------------------

Owner Name & Address	Carl & Barbara Tullock 1623 County Road 4006 Holts Summit MO 65043	Architect/Engineer	Contractor/Builder	Construction Date ca. 1940
-------------------------------------	--	---------------------------	---------------------------	--------------------------------------

On National Register?	Individually Eligible?	District Potential?	Condition:	Integrity:
no	possibly	yes	good	high

Architectural Style	Foundation	Exterior Wall Materials	Roof Type	Window Types	Porch Type & Location	Current Function
Vernacular Type	Structure					
	Concrete	Weatherboard	Gable	1/1	Central Bay	residential
Linear Plan - Hall & Parlor	Frame				Front	

History
<p>this area not mapped on 1931 Sanborn no listing in 1937 Directory</p>



Sources
<p>Site visit; Pike County Public Records; Sanborn Fire Insurance Maps 1885, 1890, 1896, 1902, 1909, 1917, 1931, 1950; Louisiana City Directories, Pike County, Missouri: People, Places and Pikers, 1981</p>

**Louisiana, MO Citywide Survey
Pike County, Missouri**

PIAS003-141

Inventory #

PK-00-04- 233

Address	2219 North Carolina	Historic Name	
----------------	---------------------	----------------------	--

Legal Address/ Parcel #	Block 2, Lot 8 08-04-002-015-004.000	Subdivision	Stark Add.
------------------------------------	---	--------------------	------------

Owner Name & Address	Steven R & Pennie L. Poyser 2219 North Carolina Louisiana MO 63353	Architect/Engineer	Contractor/Builder	Construction Date ca. 1930
-------------------------------------	--	---------------------------	---------------------------	--------------------------------------

On National Register?	Individually Eligible?	District Potential?	Condition:	Integrity:
no	possibly	yes	excellent	little changed

Architectural Style	Foundation	Exterior Wall Materials	Roof Type	Window Types	Porch Type & Location	Current Function
Vernacular Type	Structure					
Gable Front	Frame	Weatherboard	Gable	1/1	Central Bay Front	residential

History
1937 Directory - Mrs Ella Lynn, Charles Lynn, Mrs. Florence Harrison



Sources
Site visit; Pike County Public Records; Sanborn Fire Insurance Maps 1885, 1890, 1896, 1902, 1909, 1917, 1931, 1950; Louisiana City Directories, Pike County, Missouri: People, Places and Pikers, 1981

LOUISIANA, MO RESOURCES SURVEY PIKE COUNTY, MISSOURI

PIAS003-142

Inventory #

PK-00-04- 111

Address	2320 North Carolina	Legal Address/ Parcel #	Block 4 Lots 17 & 18 08-04-19-002-022-002.000	Stark Addition
Current Name		Historic Name	Albert Kuna House	
Owner Name & Address	Albert E. Kuna & Theresa Ann 2320 N. Carolina Louisiana	Architect/Engineer	Contractor/Builder	Construction Date ca. 1906
	MO 63353			

On National Register?	no	Individually Eligible?	yes	District Potential?	yes	Condition:	excellent	Integrity:	high
Architectural Style	Foundation	Exterior Wall Materials	Roof Type	Window Types	Porch Type & Location	Current Function			
Vernacular Type	Structure								
Queen Anne	Stone	Weatherboard	Hip	1/1	Wrap-Around	residential			
	Frame	Shingle Siding			Front				

Description This 2-story Queen Anne house has a stone foundation, weatherboard and shingle siding, and a hip roof with cross gables on the front (north) and west elevations. The house sits on the southeast corner of South Carolina and South 24th Street. The main entrance is set on the diagonal on the northwest corner of the house. The front door is flanked by 1/1 windows. The front door and the two windows are located under the 1-story wraparound porch which projects out in front of the main block of the house. A projecting one-story front wing with a shed roof is attached to the west end of the porch. Three 1/1 windows are set into a single opening on the facade of this projecting wing. A door in the east end of this wing leads out to the front porch. On the second floor, the 1/1 window are grouped in pairs and are located partially in the gable ends. The wood lintels have dentil molding. Pent roof sections flank the second floor windows. There is an enclosed 1-story porch with a shed roof on the rear elevation. A well pump is located in the front yard.

Continuation Sheet ☐

History
1908 Directory - no listing 1907 Directory - Albert Kuna (Stark Bros.), wife Lillie
Continuation Sheet <input type="checkbox"/>



Significance Architecture

Sources Site visit; Pike County Public Records; Sanborn Fire Insurance Maps 1885, 1890, 1896, 1902, 1909, 1917, 1931, Louisiana City Directories,

Continuation Sheet ☐

Becky L. Snider, Ph.D.
Consultant

City of Louisiana
Organization

Fall 2004
Date

**Louisiana, MO Citywide Survey
Pike County, Missouri**

PIA5003-142

Inventory #

PK-00-04- 234

Address	2320 North Carolina	Historic Name	Albert Kuna House
----------------	---------------------	----------------------	-------------------

Legal Address/ Parcel #	Block 4 Lots 17 & 18 08-04-19-002-022-002.000	Subdivision	Stark Addition
------------------------------------	--	--------------------	----------------

Owner Name & Address	Albert E. Kuna & Theresa Ann 2320 N. Carolina Louisiana MO 63353	Architect/Engineer	Contractor/Builder	Construction Date ca. 1906
-------------------------------------	--	---------------------------	---------------------------	--------------------------------------

On National Register?	Individually Eligible?	District Potential?	Condition:	Integrity:
no	yes	yes	excellent	high

Architectural Style Vernacular Type	Foundation Structure	Exterior Wall Materials	Roof Type	Window Types	Porch Type & Location	Current Function
Queen Anne	Stone Frame	Weatherboard Shingle Siding	Hip	1/1	Wrap-Around Front	residential

History
<p>1903 Directory - no listing 1907 Directory - Albert Kuna (Stark Bros.), wife Lillie</p>



Sources
<p>Site visit; Pike County Public Records; Sanborn Fire Insurance Maps 1885, 1890, 1896, 1902, 1909, 1917, 1931, 1950; Louisiana City Directories, Pike County, Missouri: People, Places and Pikers, 1981</p>

2012



**Louisiana, MO Citywide Survey
Pike County, Missouri**

PIAS003-143

Inventory #

PK-00-04- 284

Address	418 South Carolina	Historic Name	
----------------	--------------------	----------------------	--

Legal Address/ Parcel #	Block 35, N 20' Lot 303 & all Lot 304 08-04-18-004-042-003.000	Subdivision	Original Town
------------------------------------	---	--------------------	----------------------

Owner Name & Address	Byron L Guertzgen Sr. 24644 Pike 243 Louisiana MO 63353	Architect/Engineer	Contractor/Builder	Construction Date ca. 1915
-------------------------------------	---	---------------------------	---------------------------	--------------------------------------

On National Register?	Individually Eligible?	District Potential?	Condition:	Integrity:
no	possibly	yes	good	high

Architectural Style	Foundation	Exterior Wall Materials	Roof Type	Window Types	Porch Type & Location	Current Function
Vernacular Type	Structure					
	Stone	Stone	Flat	Single Pane	N/A	commercial
One Part Commercial	Stone					

History
<p>1917 Sanborn - wholesale grocery, p. 3</p> <p>1937 Directory -</p>



Sources
<p>Site visit; Pike County Public Records; Sanborn Fire Insurance Maps 1885, 1890, 1896, 1902, 1909, 1917, 1931, 1950; Louisiana City Directories, Pike County, Missouri: People, Places and Pikers, 1981</p>

**Louisiana, MO Citywide Survey
Pike County, Missouri**

PIAS003-144

Inventory #

PK-00-04- 285

Address	518 South Carolina	Historic Name	
----------------	--------------------	----------------------	--

Legal Address/ Parcel #	Block 44, W. 50' Lots 383, 384 08-04-18-004-043-002.000	Subdivision	Original Town
------------------------------------	--	--------------------	----------------------

Owner Name & Address	RGT Properties, LLC 5074 Forest Hills Dr. Louisiana MO 63353	Architect/Engineer	Contractor/Builder	Construction Date ca. 1875
-------------------------------------	--	---------------------------	---------------------------	--------------------------------------

On National Register?	Individually Eligible?	District Potential?	Condition:	Integrity:
no	possibly	yes	fair	moderate

Architectural Style	Foundation	Exterior Wall Materials	Roof Type	Window Types	Porch Type & Location	Current Function
Vernacular Type	Structure					
	Unknown	Asbestos	Gable	1/1	N/A	residential
I-house	Frame					

History
<p>1876 Bird'seye - this house appears to be in place 1885 Sanborn, p. 2 1907 Directory - Arthur V. & Mattie Gilbert - cooper</p>



Sources
<p>Site visit; Pike County Public Records; Sanborn Fire Insurance Maps 1885, 1890, 1896, 1902, 1909, 1917, 1931, 1950; Louisiana City Directories, Pike County, Missouri: People, Places and Pikers, 1981</p>

**Louisiana, MO Citywide Survey
Pike County, Missouri**

PIAS003-145

Inventory #

PK-00-04- 286

Address	522 South Carolina	Historic Name	
----------------	--------------------	----------------------	--

Legal Address/ Parcel #	Block 44, W 1/2 Lots 381, 382 08-04-18-004-043-004.000	Subdivision	Original Town
------------------------------------	---	--------------------	----------------------

Owner Name & Address	Lawrence T. Clifton P. O. Box 242 Louisiana MO 63353	Architect/Engineer	Contractor/Builder	Construction Date ca. 1889
-------------------------------------	--	---------------------------	---------------------------	--------------------------------------

On National Register?	Individually Eligible?	District Potential?	Condition:	Integrity:
no	possibly	yes	good	little changed

Architectural Style	Foundation	Exterior Wall Materials	Roof Type	Window Types	Porch Type & Location	Current Function
Vernacular Type	Structure					
Gable Front	Stone Brick	Brick	Gable	6/1	Full Front	residential

History
<p>1890 Sanborn, p. 2 1907 Directory - Newton W. & Mollie Gatewood - carpenter</p>



Sources
<p>Site visit; Pike County Public Records; Sanborn Fire Insurance Maps 1885, 1890, 1896, 1902, 1909, 1917, 1931, 1950; Louisiana City Directories, Pike County, Missouri: People, Places and Pickers, 1981</p>

Louisiana, MO Citywide Survey Pike County, Missouri

Inventory #

PK-00-04- 287

Address	600 South Carolina	Historic Name	
----------------	--------------------	----------------------	--

Legal Address/ Parcel #	Block 53, E 47' Lot 417 08-04-18-004-044-001.000	Subdivision	Original Town
------------------------------------	---	--------------------	----------------------

Owner Name & Address	RGT Properties LLC 507 Forest Hills Dr. Louisiana	Architect/Engineer	Contractor/Builder	Construction Date ca. 1895
	MO 63353			

On National Register?	Individually Eligible?	District Potential?	Condition:	Integrity:
no	possibly	yes	fair	little changed

Architectural Style	Foundation	Exterior Wall Materials	Roof Type	Window Types	Porch Type & Location	Current Function
Vernacular Type	Structure					
	Stone	Brick	Gable	6/1	Other Bay	residential
I-house	Brick				Front	

History	<p>1896 Sanborn, p. 4</p> <p>1903 Directory - Albert T. Kinney - W. H. Paul Stove & Furniture Co.</p> <p>1907 Directory - (201 S 6th) - Albert T. & Lizzie Kinney - Kinney & Co. - stoves, furniture</p>
----------------	--



Sources	<p>Site visit; Pike County Public Records; Sanborn Fire Insurance Maps 1885, 1890, 1896, 1902, 1909, 1917, 1931, 1950; Louisiana City Directories, Pike County, Missouri: People, Places and Pikers, 1981</p>
----------------	---

**Louisiana, MO Citywide Survey
Pike County, Missouri**

P1A5003-147

Inventory #

PK-00-04- 288

Address	700 South Carolina	Historic Name	
----------------	--------------------	----------------------	--

Legal Address/ Parcel #	Block 66, pt Lots 521, 522 08-04-18-004-045-001.000	Subdivision	Original Town
------------------------------------	--	--------------------	---------------

Owner Name & Address	David J. Poretti 16805 Pike 286 Bowling Green MO 63334	Architect/Engineer	Contractor/Builder	Construction Date ca. 1905
-------------------------------------	--	---------------------------	---------------------------	--------------------------------------

On National Register?	Individually Eligible?	District Potential?	Condition:	Integrity:
no	yes	yes	excellent	little changed

Architectural Style	Foundation	Exterior Wall Materials	Roof Type	Window Types	Porch Type & Location	Current Function
Vernacular Type	Structure					
Victorian	Stone	Brick	Hip	1/1	Full	residential
	Brick				Front	

History
<p>1907 Directory - William B. & Sophronia Goodman - ins & clerk police court</p> <p>1909 Sanborn, p. 6</p>



Sources
<p>Site visit; Pike County Public Records; Sanborn Fire Insurance Maps 1885, 1890, 1896, 1902, 1909, 1917, 1931, 1950; Louisiana City Directories, Pike County, Missouri: People, Places and Pikers, 1981</p>

Louisiana, MO Citywide Survey Pike County, Missouri

Inventory #
PK-00-04- 289

Address	708 South Carolina	Historic Name	
----------------	--------------------	----------------------	--

Legal Address/ Parcel #	Block 66, W 51.29' Lots 521, 522 08-04-18-004-045-002.000	Subdivision	Original Town
------------------------------------	--	--------------------	----------------------

Owner Name & Address	Robert J. & Doris A. Leacock 14854 Pike 277 Louisiana	Architect/Engineer	Contractor/Builder	Construction Date	ca. 1900
	MO 63353				

On National Register?	Individually Eligible?	District Potential?	Condition:	Integrity:
no	possibly	yes	good	little changed

Architectural Style	Foundation	Exterior Wall Materials	Roof Type	Window Types	Porch Type & Location	Current Function
Vernacular Type	Structure					
	Unknown	Brick	Gable	6/6	N/A	residential
Georgian	Brick					

History	
	<p>1902 Sanborn, p. 4</p> <p>1907 Directory - Darlington Turnbolt - President & Manager - Louisiana Hight Heat Power & Traction Co.</p>



Sources	<p>Site visit; Pike County Public Records; Sanborn Fire Insurance Maps 1885, 1890, 1896, 1902, 1909, 1917, 1931, 1950; Louisiana City Directories, Pike County, Missouri: People, Places and Pikers, 1981</p>
----------------	---

**Louisiana, MO Citywide Survey
Pike County, Missouri**

PIA5003-149

Inventory #

PK-00-04- 290

Address	709 South Carolina	Historic Name	
----------------	--------------------	----------------------	--

Legal Address/ Parcel #	Block 65, Lot 545, 520 08-04-18-004-031-006.000	Subdivision	Original Town
------------------------------------	--	--------------------	----------------------

Owner Name & Address	Michael Gary & Tracy Lenz 19392 Hwy 54 Louisiana MO 63353	Architect/Engineer	Contractor/Builder	Construction Date ca. 1925
-------------------------------------	---	---------------------------	---------------------------	--------------------------------------

On National Register?	Individually Eligible?	District Potential?	Condition:	Integrity:
no	possibly	yes	excellent	little changed

Architectural Style	Foundation	Exterior Wall Materials	Roof Type	Window Types	Porch Type & Location	Current Function
Vernacular Type	Structure					
Colonial Revival	Stone	Brick	Gable	6/1	Central Bay	residential
	Brick				Front	

History
<p>1931 Sanborn, p.4 1928 Directory - Wm. B. Haley 1937 Directory - William B. Haley, Bradford E. Haley, Eleanor H. Haley</p>



Sources
<p>Site visit; Pike County Public Records; Sanborn Fire Insurance Maps 1885, 1890, 1896, 1902, 1909, 1917, 1931, 1950; Louisiana City Directories, Pike County, Missouri: People, Places and Pikers, 1981</p>

**Louisiana, MO Citywide Survey
Pike County, Missouri**

PIAS003-150

Inventory #

PK-00-04- 291

Address	716 South Carolina	Historic Name	
----------------	--------------------	----------------------	--

Legal Address/ Parcel #	Block 66, E 1/2 Lots 543, 544	Subdivision	Original Town
------------------------------------	-------------------------------	--------------------	----------------------

Owner Name & Address		Architect/Engineer	Contractor/Builder	Construction Date
				1909

On National Register?	Individually Eligible?	District Potential?	Condition:	Integrity:
no	possibly	yes	good	little changed

Architectural Style Vernacular Type	Foundation Structure	Exterior Wall Materials	Roof Type	Window Types	Porch Type & Location	Current Function
	Unknown	Brick	Hip	1/1	Central Bay	residential
Foursquare	Brick				Front	

History
<p>1909 Sanborn - house under construction</p> <p>1937 Directory - Dr. Prentiss H. Case</p>



Sources
<p>Site visit; Pike County Public Records; Sanborn Fire Insurance Maps 1885, 1890, 1896, 1902, 1909, 1917, 1931, 1950; Louisiana City Directories, Pike County, Missouri: People, Places and Pikers, 1981</p>

**Louisiana, MO Citywide Survey
Pike County, Missouri**

PIA5003-151

Inventory #

PK-00-04- 292

Address	720 South Carolina	Historic Name	
----------------	--------------------	----------------------	--

Legal Address/ Parcel #	Block 66, W 1/2 Lots 543, 544 08-04-18-004-045-004.000	Subdivision	Original Town
------------------------------------	---	--------------------	----------------------

Owner Name & Address	Ellen G. Morrow 720 South Carolina Louisiana	Architect/Engineer	Contractor/Builder	Construction Date
	MO 63353			ca. 1875

On National Register?	Individually Eligible?	District Potential?	Condition:	Integrity:
no	yes	yes	excellent	little changed

Architectural Style	Foundation	Exterior Wall Materials	Roof Type	Window Types	Porch Type & Location	Current Function
Vernacular Type	Structure					
Gothic Revival	Stone	Brick	Gable	4/4	Stoop	residential
Linear Plan - Central	Brick				Front	

History
<p>1876 Bird'seye - house appears to be in place 1885 Sanborn, p. 2 1892 Directory - Dan Thornton - liveryman 1907 Directory - James C. & Zoe Thornton - Manager Buffum Telephone Co.</p>



Sources
<p>Site visit; Pike County Public Records; Sanborn Fire Insurance Maps 1885, 1890, 1896, 1902, 1909, 1917, 1931, 1950; Louisiana City Directories, Pike County, Missouri: People, Places and Pikers, 1981</p>

Louisiana, MO Citywide Survey Pike County, Missouri

Inventory #

PK-00-04- 293

Address	802 South Carolina	Historic Name	
----------------	--------------------	----------------------	--

Legal Address/ Parcel #	Block 72, E 48.75' Lots 593, 594 08-04-18-004-046-001.000	Subdivision	Original Town
------------------------------------	--	--------------------	----------------------

Owner Name & Address	James Hager & Christina Milazzo 802 South Carolina Louisiana	Architect/Engineer	Contractor/Builder	Construction Date ca. 1930
	MO 63353			

On National Register?	Individually Eligible?	District Potential?	Condition:	Integrity:
no	possibly	yes	fair	little changed

Architectural Style	Foundation	Exterior Wall Materials	Roof Type	Window Types	Porch Type & Location	Current Function
Vernacular Type	Structure					
Craftsman	Concrete	Weatherboard	Gable	4/1	Recessed-1	residential
Bungalow	Frame				Front	

History	
	<p>1931 Sanborn, p. 4</p> <p>1937 Directory - Mrs. May S. Davis</p>



Sources	<p>Site visit; Pike County Public Records; Sanborn Fire Insurance Maps 1885, 1890, 1896, 1902, 1909, 1917, 1931, 1950; Louisiana City Directories, Pike County, Missouri: People, Places and Pikers, 1981</p>
----------------	---

**Louisiana, MO Citywide Survey
Pike County, Missouri**

PIAS003-153

Inventory #

PK-00-04- 294

Address	900 South Carolina	Historic Name	
----------------	--------------------	----------------------	--

Legal Address/ Parcel #	Block 2 08-04-18-004-047-001.000	Subdivision	McPike Tract
------------------------------------	-------------------------------------	--------------------	--------------

Owner Name & Address	Gail Atteberry 900 South Carolina Louisiana	Architect/Engineer	Contractor/Builder	Construction Date
	MO 63353			ca. 1895

On National Register?	Individually Eligible?	District Potential?	Condition:	Integrity:
no	possibly	yes	good	high

Architectural Style	Foundation	Exterior Wall	Roof Type	Window	Porch Type	Current Function
Vernacular Type	Structure	Materials		Types	& Location	
Victorian	Stone	Weatherboard	Hip	1/1	One-Half	residential
	Frame				Front	

History
<p>1896 Sanborn, p. 7</p> <p>1903 Directory - Albert C. & Laura J. Lonergan - drugs, John Lonergan - dentist</p> <p>1907 Directory - A. Lonergan, John Lonergan</p>



Sources
<p>Site visit; Pike County Public Records; Sanborn Fire Insurance Maps 1885, 1890, 1896, 1902, 1909, 1917, 1931, 1950; Louisiana City Directories, Pike County, Missouri: People, Places and Pikers, 1981</p>

LOUISIANA, MO RESOURCES SURVEY PIKE COUNTY, MISSOURI

PIAS003-154
Inventory #
PK-00-04- 116

Address	914 South Carolina	Legal Address/ Parcel #	Block 2, Two Lots 120'x120' 08-04-18-003-031-002.000	McPike Tract
Current Name		Historic Name		
Owner Name & Address	Gertha Hodges 914 South Carolina Louisiana	Architect/Engineer	Contractor/Builder	Construction Date ca. 1900
	MO 63353			

On National Register?	no	Individually Eligible?	yes	District Potential?	yes	Condition:	poor	Integrity:	little changed
Architectural Style	Foundation	Exterior Wall Materials	Roof Type	Window Types	Porch Type & Location	Current Function			
Vernacular Type	Structure								
Gothic Revival	Unknown	Weatherboard	Gable	2/2	One-Half	residential			
	Frame				Front				

Description This 2-story frame Carpenter Gothic house has a foundation covered with pressed tin, weatherboard siding and a steeply pitched gable roof. The facade features a projecting front wing with a steeply pitched gable roof and a 1-story front porch with flat roof. On the facade of the front wing, a tall multipaned window is centered on the first floor and a 2/2 window with an arched transom is centered on the second floor. Both windows have drip mold lintels. The gable end has large scrollcut scalloped bargeboards. Under the front porch, there are two doors and two windows. One door is the main entrance into the house; the second door is located in the side of the front wing. The window are very tall, almost floor to ceiling. Both the doors and windows have drip mold lintels. Above the porch, there is a small steeply pitched cross gable. An arched top french door is centered in the gable end. The gable end has decorative bargeboards.

Continuation Sheet ☐

History
 1903 Directory - Mrs Elizabeth Miller (widow of F. W.)
 1907 Directory - Mrs Elizabeth Miller (widow of F. W.), Mrs. Alice Orr (widow of James R.)
 1937 Directory - Mrs. Julia Gatewood, Martha Gatewood, Hallie Gatewood, Mark McKinney, Fred W. Thompson (tenants)

Continuation Sheet ☐



Significance Architecture

Sources Site visit; Pike County Public Records; Sanborn Fire Insurance Maps 1885, 1890, 1896, 1902, 1909, 1917, 1931, 1950; Louisiana City Directories,

Continuation Sheet ☐

Becky L. Snider, Ph.D.
Consultant

City of Louisiana
Organization

Fall 2004
Date

122

**Louisiana, MO Citywide Survey
Pike County, Missouri**

PIAS003-154

Inventory #

PK-00-04- 116

Address	914 South Carolina	Historic Name	
----------------	--------------------	----------------------	--

Legal Address/ Parcel #	Block 2, Two Lots 120'x120' 08-04-18-003-031-002.000	Subdivision	McPike Tract
------------------------------------	---	--------------------	--------------

Owner Name & Address	Gertha Hodges 914 South Carolina Louisiana	Architect/Engineer	Contractor/Builder	Construction Date
	MO 63353			ca. 1870

On National Register?	Individually Eligible?	District Potential?	Condition:	Integrity:
no	yes	yes	poor	little changed

Architectural Style	Foundation	Exterior Wall Materials	Roof Type	Window Types	Porch Type & Location	Current Function
Vernacular Type	Structure					
Gothic Revival	Unknown	Weatherboard	Gable	2/2	One-Half	residential
	Frame				Front	


History
<p>1876 Bird's-eye - this house appears to be in place</p> <p>1890 Sanborn, p. 1</p> <p>1903 Directory - Mrs Elizabeth Miller (widow of F. W.)</p> <p>1907 Directory - Mrs Elizabeth Miller (widow of F. W.), Mrs. Alice Orr (widow of James R.)</p> <p>1937 Directory - Mrs. Julia Gatewood, Martha Gatewood, Hallie Gatewood, Mark McKinney, Fred W. Thompson (tenants)</p>



Sources
<p>Site visit; Pike County Public Records; Sanborn Fire Insurance Maps 1885, 1890, 1896, 1902, 1909, 1917, 1931, 1950; Louisiana City Directories, Pike County, Missouri: People, Places and Pikers, 1981</p>

232





LOUISIANA, MO RESOURCES SURVEY PIKE COUNTY, MISSOURI

PIAS003-155

Inventory #

PK-00-04- 117

Address	1014 South Carolina	Legal Address/ Parcel #	Block 4, Lots 93-95 08-04-18-003-037-001.000		Luce & McAllisters
Current Name		Historic Name	Archibald Van Horn House		
Owner Name & Address	Robert J. and Doris A. Leacock 14854 Pike 277 Louisiana MO 63353	Architect/Engineer	Contractor/Builder	Construction Date	
			William Luce	ca. 1850, 1919	

On National Register?	no	Individually Eligible?	yes	District Potential?	yes	Condition:	good	Integrity:	high
Architectural Style	Foundation	Exterior Wall Materials	Roof Type	Window Types	Porch Type & Location	Current Function			
Vernacular Type	Structure								
	Stone	Brick	Hip	6/6	Full	vacant			
	Brick				Front				

Description This 2-story house is probably the largest residential building in Louisiana. It has a six-bay symmetrical facade. The two in bays have a door on the first floor and a 6/6 window on the second floor. The other four bays each have a 6/6 window on the first and second floors. The windows on the front and side elevations have cast iron entablatures and lugsills. The full width front porch has large square brick columns and a shed roof with a centered cross gable. The gable end is decorated with three simple brackets. The porch was probably added in the early 20th century. The house has two rear additions. A 2-story brick rear addition runs across the rear elevation of the house. It has three equally spaced 6/6 windows on each level. The windows are set into arched brick openings. A 2-story frame addition with a shed roof is attached to the south side of the brick addition. To the east of the house, there is a small, 2-story building. It has brick walls and a gable roof. On the facade, it has a door and a storefront window with a wood bulkhead. A small shed roofed frame awning extends across this opening. On the second floor, there is an large opening which has three narrow 1-light windows in a wood paneled frame.

Continuation Sheet ☐

History

This house was constructed ca. 1840 by William Luce for his daughter, Mrs. Archibald Van Horn. It was used as a school in the 1890s and converted to a duplex in 1919

1875 City Directory - Archibald Van Horn (Tinsley Bright & Co)
 1903 Directory - John W. Glenn (oils and gasoline), Henry C. Glenn, Miss Sarah C. Glenn
 1907 Directory - Henry C. Glenn, Miss Sallie C. Glenn

Continuation Sheet ☐



Significance Architecture, Education

Sources Site visit; Pike County Public Records; Sanborn Fire Insurance Maps 1885, 1890, 1896, 1902, 1909, 1917, 1931, 1950; Louisiana City Directories, Sesquicentennial Louisiana, MO 1818-1968

Continuation Sheet ☐

Becky L. Snider, Ph.D.
Consultant

City of Louisiana
Organization

Fall 2004
Date

PIA5003-155

**Louisiana, MO Citywide Survey
Pike County, Missouri**

Inventory #
PK-00-04- 117

Address	1014 South Carolina	Historic Name	Archibald Van Horn House
----------------	---------------------	----------------------	--------------------------

Legal Address/ Parcel #	Block 4, Lots 93-95 08-04-18-003-037-001.000	Subdivision	Luce & McAllisters
------------------------------------	---	--------------------	--------------------

Owner Name & Address	Robert J. and Doris A. Leacock 14854 Pike 277 Louisiana	Architect/Engineer	Contractor/Builder	Construction Date
	MO 63353		William Luce	ca. 1850, 1919

On National Register?	Individually Eligible?	District Potential?	Condition:	Integrity:
no	yes	yes	good	high

Architectural Style	Foundation	Exterior Wall Materials	Roof Type	Window Types	Porch Type & Location	Current Function
Vernacular Type	Structure					
	Stone	Brick	Hip	6/6	Full	vacant
	Brick				Front	

History
<p>This house was constructed ca. 1840 by William Luce for his daughter, Mrs. Archibald Van Horn. It was used as a school in the 1890s and converted to a duplex in 1919</p> <p>1875 City Directory - Archibald Van Horn (Tinsley Bright & Co) 1903 Directory - John W. Glenn (oils and gasoline), Henry C. Glenn, Miss Sarah C. Glenn 1907 Directory - Henry C. Glenn, Miss Sallie C. Glenn</p>



Sources
<p>Site visit; Pike County Public Records; Sanborn Fire Insurance Maps 1885, 1890, 1896, 1902, 1909, 1917, 1931, 1950; Louisiana City Directories, Pike County, Missouri: People, Places and Pikers, 1981</p>





**Louisiana, MO Citywide Survey
Pike County, Missouri**

Inventory #
PK-00-04- 297

Address	1020 South Carolina	Historic Name	
----------------	---------------------	----------------------	--

Legal Address/ Parcel #	Block 4, Lot 96 08-04-18-003-037-003.000	Subdivision	Luce and McAllisters Add.
------------------------------------	---	--------------------	------------------------------

Owner Name & Address	Robert G. & Cynthia L. Maschmeier 1020 South Carolina Louisiana MO 63353	Architect/Engineer	Contractor/Builder	Construction Date ca. 1890
-------------------------------------	--	---------------------------	---------------------------	--------------------------------------

On National Register?	Individually Eligible?	District Potential?	Condition:	Integrity:

Architectural Style	Foundation	Exterior Wall Materials	Roof Type	Window Types	Porch Type & Location	Current Function
Vernacular Type	Structure					
Victorian	Unknown	Weatherboard	Gable	1/1	One-Half	residential
Gabled Ell	Frame				Front	

History
<p>1892 Directory - F. T. Merriwether - bookkeeper 1902 Sanborn, p. 2 1903 Directory - Frank Merriwether, Charles Merriwether 1907 Directory - Frank Merriwether, Chas. Merriwether - dentist</p>



Sources
<p>Site visit; Pike County Public Records; Sanborn Fire Insurance Maps 1885, 1890, 1896, 1902, 1909, 1917, 1931, 1950; Louisiana City Directories, Pike County, Missouri: People, Places and Pikers, 1981</p>

**Louisiana, MO Citywide Survey
Pike County, Missouri**

**Inventory #
PK-00-04- 298**

Address	1101 South Carolina	Historic Name	
----------------	---------------------	----------------------	--

Legal Address/ Parcel #	Block 10, Lot 87 08-04-18-003-033-008.000	Subdivision	Luce and McAllisters Add.
------------------------------------	--	--------------------	------------------------------

Owner Name & Address	George & Vicki Norvell P. O. Box 322 Louisiana MO 63353	Architect/Engineer	Contractor/Builder	Construction Date ca. 1902
-------------------------------------	---	---------------------------	---------------------------	--------------------------------------

On National Register?	Individually Eligible?	District Potential?	Condition:	Integrity:
no	possibly	yes	good	high

Architectural Style	Foundation	Exterior Wall Materials	Roof Type	Window Types	Porch Type & Location	Current Function
Vernacular Type	Structure					
	Stone	Brick	Gable	6/1	Other Bay	residential
Gable Front	Brick				Front	

History
<p>1902 Sanborn, p. 2 1907 Directory - Joseph T. Zook - livery sale & stable</p>



Sources
<p>Site visit; Pike County Public Records; Sanborn Fire Insurance Maps 1885, 1890, 1896, 1902, 1909, 1917, 1931, 1950; Louisiana City Directories, Pike County, Missouri: People, Places and Pikers, 1981</p>

Louisiana, MO Citywide Survey Pike County, Missouri

Inventory #

PK-00-04- 299

Address	1104 South Carolina	Historic Name	
----------------	---------------------	----------------------	--

Legal Address/ Parcel #	Block 11, Lot 98 08-04-18-003-036-002.000	Subdivision	Luce and McAllisters Add.
------------------------------------	--	--------------------	------------------------------

Owner Name & Address	Helen Kidd 1104 South Carolina Louisiana	Architect/Engineer	Contractor/Builder	Construction Date
	MO 63353			

On National Register?	Individually Eligible?	District Potential?	Condition:	Integrity:
no	no	yes	good	high

Architectural Style Vernacular Type	Foundation Structure	Exterior Wall Materials	Roof Type	Window Types	Porch Type & Location	Current Function
Gabled Ell	Concrete Frame	Weatherboard	Gable	1/1	Stoop	residential

History
<p>1902 Sanborn - p. 2</p> <p>1907 Directory - Hobart H. & Bertha Hunter - laborer</p>



Sources
<p>Site visit; Pike County Public Records; Sanborn Fire Insurance Maps 1885, 1890, 1896, 1902, 1909, 1917, 1931, 1950; Louisiana City Directories, Pike County, Missouri: People, Places and Pikers, 1981</p>

**Louisiana, MO Citywide Survey
Pike County, Missouri**

PIAS003-159

Inventory #
PK-00-04- 300

Address	1109 South Carolina	Historic Name	
----------------	---------------------	----------------------	--

Legal Address/ Parcel #	Block 10, Lot 86 08-04-18-003-033-007.000	Subdivision	Luce and McAllisters Add.
------------------------------------	--	--------------------	------------------------------

Owner Name & Address	Virginia Triplett 1109 South Carolina Louisiana	Architect/Engineer	Contractor/Builder	Construction Date
	MO 63353			ca. 1890

On National Register?	Individually Eligible?	District Potential?	Condition:	Integrity:
no	no	yes	good	high

Architectural Style	Foundation	Exterior Wall Materials	Roof Type	Window Types	Porch Type & Location	Current Function
Vernacular Type	Structure					
	Unknown	Brick Vinyl	Gable	1/1	Central Bay	residential
Hall and Parlor					Front	

History
<p>1892 Directory - Jas. McCane - agent 1902 Sanborn - p. 2 1903 Sanborn - James McCane - Green Tree Brewery 1907 Directory - James McCane - proprietor Palace Saloon & Green Tree Brewery</p>



Sources
<p>Site visit; Pike County Public Records; Sanborn Fire Insurance Maps 1885, 1890, 1896, 1902, 1909, 1917, 1931, 1950; Louisiana City Directories, Pike County, Missouri: People, Places and Pikers, 1981</p>

**Louisiana, MO Citywide Survey
Pike County, Missouri**

PIAS003-160

Inventory #

PK-00-04- 301

Address	1116 South Carolina	Historic Name	
----------------	---------------------	----------------------	--

Legal Address/ Parcel #	Block 11, Lot 99 08-04-18-003-036-003.000	Subdivision	Luce and McAllisters Add.
------------------------------------	--	--------------------	------------------------------

Owner Name & Address	Karl L. & Catherine T. Sippely 1404A N. Carolina Louisiana MO 63353	Architect/Engineer	Contractor/Builder	Construction Date ca. 1900
-------------------------------------	---	---------------------------	---------------------------	--------------------------------------

On National Register?	Individually Eligible?	District Potential?	Condition:	Integrity:
no	no	yes	good	high

Architectural Style	Foundation	Exterior Wall Materials	Roof Type	Window Types	Porch Type & Location	Current Function
Vernacular Type	Structure					
	Concrete	Weatherboard	Gable	1/1	One-Half	residential
Gabled Ell	Frame				Enclosed	

History
<p>1902 Sanborn - p. 2</p> <p>1907 Directory - Alex Grady - wks Fargo Phelps Shoe Factory</p>



Sources
<p>Site visit; Pike County Public Records; Sanborn Fire Insurance Maps 1885, 1890, 1896, 1902, 1909, 1917, 1931, 1950; Louisiana City Directories, Pike County, Missouri: People, Places and Pikers, 1981</p>

**Louisiana, MO Citywide Survey
Pike County, Missouri**

PIAS003-161
Inventory #
PK-00-04- 302

Address	1121 South Carolina	Historic Name	
----------------	---------------------	----------------------	--

Legal Address/ Parcel #	Block 10, Lot 84 08-04-18-003-033-005.000	Subdivision	Luce and McAllisters Add.
------------------------------------	--	--------------------	------------------------------

Owner Name & Address	Karl L. & Catherine T. Sippely 1404A N. Carolina Louisiana MO 63353	Architect/Engineer	Contractor/Builder	Construction Date
				ca. 1900

On National Register?	Individually Eligible?	District Potential?	Condition:	Integrity:
no	no	yes	good	high

Architectural Style Vernacular Type	Foundation Structure	Exterior Wall Materials	Roof Type	Window Types	Porch Type & Location	Current Function
Hall and Parlor	Concrete Frame	Weatherboard	Gable	1/1	Central Bay Front	residential

History
1909 Sanborn p. 2 1907 Directory - Mrs. Lucinda Edwards



Sources
Site visit; Pike County Public Records; Sanborn Fire Insurance Maps 1885, 1890, 1896, 1902, 1909, 1917, 1931, 1950; Louisiana City Directories, Pike County, Missouri: People, Places and Pikers, 1981

PK-00-04- 303

**Louisiana, MO Citywide Survey
Pike County, Missouri**

PIAS003-163

Inventory #

PK-00-04- 304

Address	1304 South Carolina	Historic Name	
----------------	---------------------	----------------------	--

Legal Address/ Parcel #	Block 3, Lot 37, 38 08-04-19-002-010-001.000	Subdivision	J. A. Young's Add.
------------------------------------	---	--------------------	--------------------

Owner Name & Address	Dellia Howland 1304 South Carolina Louisiana MO 63353	Architect/Engineer	Contractor/Builder	Construction Date
				ca. 1905

On National Register?	Individually Eligible?	District Potential?	Condition:	Integrity:
no	possibly	yes	good	little changed

Architectural Style	Foundation	Exterior Wall Materials	Roof Type	Window Types	Porch Type & Location	Current Function
Vernacular Type	Structure					
	Unknown	Weatherboard	Gable	1/1	Other Bay	residential
Gabled Ell	Frame				Front	

History
<p>1907 Directory - Ellbridge L. McBride - bartender T. L. May</p> <p>1909 Sanborn p. 2</p>



Sources
<p>Site visit; Pike County Public Records; Sanborn Fire Insurance Maps 1885, 1890, 1896, 1902, 1909, 1917, 1931, 1950; Louisiana City Directories, Pike County, Missouri: People, Places and Pikers, 1981</p>

**Louisiana, MO Citywide Survey
Pike County, Missouri**

PIAS003-164

Inventory #

PK-00-04- 305

Address	1403 South Carolina	Historic Name	
----------------	---------------------	----------------------	--

Legal Address/ Parcel #	Block 9, Lot 47 08-04-19-002-007-007.000	Subdivision	J. A. Young's Add.
------------------------------------	---	--------------------	--------------------

Owner Name & Address	John B. & Virginia Teasley 1403 South Carolina Louisiana MO 63353	Architect/Engineer	Contractor/Builder	Construction Date ca. 1900
-------------------------------------	---	---------------------------	---------------------------	--------------------------------------

On National Register?	Individually Eligible?	District Potential?	Condition:	Integrity:
no	no	yes	good	high

Architectural Style	Foundation	Exterior Wall Materials	Roof Type	Window Types	Porch Type & Location	Current Function
Vernacular Type	Structure					
Gabled Ell	Stone Frame	Weatherboard	Gable	1/1	One-Half Enclosed	residential

History
<p>1903 Directory - Charles T. Rose - tin, copper and sheet iron wks 1907 Directory - Chas. B. Rose 1909 Sanborn p. 2</p>



Sources
<p>Site visit; Pike County Public Records; Sanborn Fire Insurance Maps 1885, 1890, 1896, 1902, 1909, 1917, 1931, 1950; Louisiana City Directories, Pike County, Missouri: People, Places and Pikers, 1981</p>

**Louisiana, MO Citywide Survey
Pike County, Missouri**

**Inventory #
PK-00-04- 306**

Address	1411 South Carolina	Historic Name	
----------------	---------------------	----------------------	--

Legal Address/ Parcel #	Block 9, Lot 48 08-04-19-002-007-006.000	Subdivision	J. A. Young's Add.
------------------------------------	---	--------------------	--------------------

Owner Name & Address	Janet Lee Davis 21921 Pike 118 Louisiana MO 63353	Architect/Engineer	Contractor/Builder	Construction Date ca. 1905
-------------------------------------	---	---------------------------	---------------------------	--------------------------------------

On National Register?	Individually Eligible?	District Potential?	Condition:	Integrity:
no	yes	yes	fair	little changed

Architectural Style	Foundation	Exterior Wall Materials	Roof Type	Window Types	Porch Type & Location	Current Function
Vernacular Type	Structure					
Victorian	Stone	Weatherboard	Hip	1/1	One-Half	residential
	Frame				Front	

History
<p>1907 Directory - Elder E. J. & Sallie Lampton - pastor First Christian Church</p> <p>1909 Sanborn p. 2</p>



Sources
<p>Site visit; Pike County Public Records; Sanborn Fire Insurance Maps 1885, 1890, 1896, 1902, 1909, 1917, 1931, 1950; Louisiana City Directories, Pike County, Missouri: People, Places and Pikers, 1981</p>

**Louisiana, MO Citywide Survey
Pike County, Missouri**

PIA5003-1660

Inventory #

PK-00-04- 307

Address	1414 South Carolina	Historic Name	
----------------	---------------------	----------------------	--

Legal Address/ Parcel #	Block 4, Lot 68 08-04-19-002-011-002.000	Subdivision	J. A. Young's Add.
------------------------------------	---	--------------------	--------------------

Owner Name & Address	Ralph P. & Rebecca Elliot 1414 South Carolina Louisiana MO 63353	Architect/Engineer	Contractor/Builder	Construction Date ca. 1905
-------------------------------------	--	---------------------------	---------------------------	--------------------------------------

On National Register?	Individually Eligible?	District Potential?	Condition:	Integrity:
no	possibly	yes	fair	high

Architectural Style	Foundation	Exterior Wall Materials	Roof Type	Window Types	Porch Type & Location	Current Function
Vernacular Type	Structure					
	Unknown	Weatherboard	Gable	1/1	Other Bay	residential
Gabled Ell	Frame				Front	

History
<p>1907 Directory - Chas. A. & Anetta Huff (col) - wks Pratts Laundry, Mrs. Martha Jackson (col)</p> <p>1909 Sanborn p. 2</p>



Sources
<p>Site visit; Pike County Public Records; Sanborn Fire Insurance Maps 1885, 1890, 1896, 1902, 1909, 1917, 1931, 1950; Louisiana City Directories, Pike County, Missouri: People, Places and Pikers, 1981</p>

**Louisiana, MO Citywide Survey
Pike County, Missouri**

PIAS003-1167

Inventory #

PK-00-04- 308

Address	1504 South Carolina	Historic Name	
----------------	---------------------	----------------------	--

Legal Address/ Parcel #	Block 5, Lot 30 08-04-19-002-012-002.000	Subdivision	J. A. Young's Add.
--------------------------------	---	--------------------	--------------------

Owner Name & Address	RGT Properties, LLC 507 Forest Hills Dr. Louisiana	Architect/Engineer	Contractor/Builder	Construction Date
	MO 63353			ca. 1905

On National Register?	Individually Eligible?	District Potential?	Condition:	Integrity:
no	yes	yes	good	little changed

Architectural Style	Foundation	Exterior Wall Materials	Roof Type	Window Types	Porch Type & Location	Current Function
Vernacular Type	Structure					
Bungalow/Craftsman	Concrete	Stucco	Hip	1:1	Front	residential
Bungalow	Undetermined				Front	

History
1907 Director - Nelson & Matilda Seals (col) - laborer, Wesley Ross (col) - laborer, 1909 Sanborn p. 2



Sources
Site visit; Pike County Public Records; Sanborn Fire Insurance Maps 1885, 1890, 1896, 1902, 1909, 1917, 1931, 1950; Louisiana City Directories, Pike County, Missouri: People, Places and Pikers, 1981

**Louisiana, MO Citywide Survey
Pike County, Missouri**

PIA5003-168

Inventory #

PK-00-04- 309

Address	1614 South Carolina	Historic Name	
----------------	---------------------	----------------------	--

Legal Address/ Parcel #	Block 6, Frl Lot 25 08-04-19-002-013-003.000	Subdivision	J. A. Young's Add.
------------------------------------	---	--------------------	--------------------

Owner Name & Address	Jay III Properties 117 North Seventh Louisiana MO 63353	Architect/Engineer	Contractor/Builder	Construction Date ca. 1905
-------------------------------------	---	---------------------------	---------------------------	--------------------------------------

On National Register?	Individually Eligible?	District Potential?	Condition:	Integrity:
no	no	yes	good	moderate

Architectural Style	Foundation	Exterior Wall Materials	Roof Type	Window Types	Porch Type & Location	Current Function
Vernacular Type	Structure					
	Stone	Weatherboard	Gable	1/1	N/A	residential
Gable Front	Frame					

History
<p>1907 Directory - Reuben & Minnie Jewell (col) - wks Stark's</p> <p>1909 Sanborn p. 9</p>



Sources
<p>Site visit; Pike County Public Records; Sanborn Fire Insurance Maps 1885, 1890, 1896, 1902, 1909, 1917, 1931, 1950; Louisiana City Directories, Pike County, Missouri: People, Places and Pikers, 1981</p>

Becky L. Snider, Ph.D.

Consultant

City of Louisiana

Organization

Spring 2005

Date

**Louisiana, MO Citywide Survey
Pike County, Missouri**

PIAS003-169

Inventory #
PK-00-04- 310

Address	1615 South Carolina	Historic Name	
----------------	---------------------	----------------------	--

Legal Address/ Parcel #	75'x120' 08-04-19-002-005-004.000	Subdivision	J. A. Young's Add.
------------------------------------	--------------------------------------	--------------------	--------------------

Owner Name & Address	Johnathon T. & Lori L. Bolton 1615 South Carolina Louisiana	Architect/Engineer	Contractor/Builder	Construction Date
	MO 63353			ca. 1935

On National Register?	Individually Eligible?	District Potential?	Condition:	Integrity:
no	no	yes	good	high

Architectural Style	Foundation	Exterior Wall Materials	Roof Type	Window Types	Porch Type & Location	Current Function
Vernacular Type	Structure					
	Unknown	Weatherboard	Hip	1/1	Deck	residential
Pyramid Square	Frame				Front	

History
not shown on 1931 Sanborn



Sources
Site visit; Pike County Public Records; Sanborn Fire Insurance Maps 1885, 1890, 1896, 1902, 1909, 1917, 1931, 1950; Louisiana City Directories, Pike County, Missouri: People, Places and Pikers, 1981

**Louisiana, MO Citywide Survey
Pike County, Missouri**

PIA5003-170

Inventory #

PK-00-04- 311

Address	1705 South Carolina	Historic Name	
----------------	---------------------	----------------------	--


Legal Address/ Parcel #	Block 1, Lot 9 08-04-19-002-004-005.000	Subdivision	Jackson's Add.
------------------------------------	--	--------------------	----------------

Owner Name & Address	Glenn Eugene & Helen Bernice Carr 1705 South Carolina Louisiana MO 63353	Architect/Engineer	Contractor/Builder	Construction Date ca. 1940
-------------------------------------	--	---------------------------	---------------------------	--------------------------------------

On National Register?	Individually Eligible?	District Potential?	Condition:	Integrity:
no	possibly	yes	excellent	little changed

Architectural Style	Foundation	Exterior Wall Materials	Roof Type	Window Types	Porch Type & Location	Current Function
Vernacular Type	Structure					
	Concrete	Weatherboard	Gable	1/1	Stoop	residential
Ranch	Frame				Front	

History
not shown on 1931 Sanborn



Sources
Site visit; Pike County Public Records; Sanborn Fire Insurance Maps 1885, 1890, 1896, 1902, 1909, 1917, 1931, 1950; Louisiana City Directories, Pike County, Missouri: People, Places and Pikers, 1981

**Louisiana, MO Citywide Survey
Pike County, Missouri**

PIAS003-171

Inventory #

PK-00-04- 312

Address	1712 South Carolina	Historic Name	
----------------	---------------------	----------------------	--

Legal Address/ Parcel #	Block 2, Lot 8 08-04-19-002-017-012.000	Subdivision	Jackson's Add.
------------------------------------	--	--------------------	----------------

Owner Name & Address	Hallie L. Lee 1712 South Carolina Louisiana MO 63353	Architect/Engineer	Contractor/Builder	Construction Date ca. 1905
-------------------------------------	--	---------------------------	---------------------------	--------------------------------------

On National Register?	Individually Eligible?	District Potential?	Condition:	Integrity:
no	possibly	yes	good	little changed

Architectural Style Vernacular Type	Foundation Structure	Exterior Wall Materials	Roof Type	Window Types	Porch Type & Location	Current Function
Victorian	Frame	Weatherboard	Gable	1/1	One-Half Front	residential

History
not shown on Sanborns 1907 Directory - Thomas J. Thomas - painter



Sources
Site visit; Pike County Public Records; Sanborn Fire Insurance Maps 1885, 1890, 1896, 1902, 1909, 1917, 1931, 1950; Louisiana City Directories, Pike County, Missouri: People, Places and Pikers, 1981

Louisiana, MO Citywide Survey Pike County, Missouri

Inventory #

PK-00-04- 313

Address	2100 South Carolina	Historic Name	
----------------	---------------------	----------------------	--

Legal Address/ Parcel #	Block 4, Lot 1 08-04-19-002-016-002.000	Subdivision	Bank of Louisiana Add.
------------------------------------	--	--------------------	------------------------

Owner Name & Address	Anna Marie Flory 2100 South Carolina Louisiana	Architect/Engineer	Contractor/Builder	Construction Date ca. 1940
	MO 63353			

On National Register?	Individually Eligible?	District Potential?	Condition:	Integrity:
no	possibly	yes	excellent	high

Architectural Style Vernacular Type	Foundation Structure	Exterior Wall Materials	Roof Type	Window Types	Porch Type & Location	Current Function
Cape Cod	Concrete Undetermined	Brick	Gable	4/4, 8/8	Recessed-1 Front	residential

History	<p>not shown on Sanborns no listing in 1937 Directory</p>
----------------	---



Sources	<p>Site visit; Pike County Public Records; Sanborn Fire Insurance Maps 1885, 1890, 1896, 1902, 1909, 1917, 1931, 1950; Louisiana City Directories, Pike County, Missouri: People, Places and Pikers, 1981</p>
----------------	---

**Louisiana, MO Citywide Survey
Pike County, Missouri**

PIASCO03-173
Inventory #
PK-00-04- 105

Address	115 Cemetery	Historic Name	
----------------	--------------	----------------------	--

Legal Address/ Parcel #	Block 2, S pt. Lot 13	Subdivision	Kling Add.
------------------------------------	-----------------------	--------------------	------------

Owner Name & Address	Margaret Williams and Kathryn 410 Highview Louisiana	Architect/Engineer	Contractor/Builder	Construction Date
	MO 63353			ca. 1910

On National Register?	Individually Eligible?	District Potential?	Condition:	Integrity:
no	no	yes	fair	high

Architectural Style	Foundation	Exterior Wall Materials	Roof Type	Window Types	Porch Type & Location	Current Function
Vernacular Type	Structure					
Gabled Ell	Frame	Weatherboard	Gable	1/1	Other Bay Front	residential

History
no listing in 1907 directory 1937 Directory - A. J. Roan, Alma Roan, Rudolph Roan



Sources
Site visit; Pike County Public Records; Sanborn Fire Insurance Maps 1885, 1890, 1896, 1902, 1909, 1917, 1931, 1950; Louisiana City Directories, Pike County, Missouri: People, Places and Pikers, 1981

**Louisiana, MO Citywide Survey
Pike County, Missouri**

PIAS003-174

Inventory #

PK-00-04- 106

Address	200 Delaware	Historic Name	
----------------	--------------	----------------------	--

Legal Address/ Parcel #	Block 12, Lots 113 and 114 08-04-18-004-073-001.000	Subdivision	Original Town
------------------------------------	--	--------------------	---------------

Owner Name & Address	Jay III Properties 507 Forest Hills Dr. Louisiana	Architect/Engineer	Contractor/Builder	Construction Date
	MO 63353			ca. 1900

On National Register?	Individually Eligible?	District Potential?	Condition:	Integrity:
no	possibly	yes	good	moderate

Architectural Style	Foundation	Exterior Wall Materials	Roof Type	Window Types	Porch Type & Location	Current Function
Vernacular Type	Structure					
		Brick	Hip	1/1	Recessed - 2	residential
I-house	Brick					

History
<p>1904 Directory - McCune & Lizzie Edwards - saloon keeper</p> <p>1937 Directory - H. K. & Hallie Haff</p>



Sources
<p>Site visit; Pike County Public Records; Sanborn Fire Insurance Maps 1885, 1890, 1896, 1902, 1909, 1917, 1931, 1950; Louisiana City Directories, Pike County, Missouri: People, Places and Pikers, 1981</p>

**Louisiana, MO Citywide Survey
Pike County, Missouri**

PIAS003-175

Inventory #

PK-00-04- 107

Address	125 Frankford Road	Historic Name	
----------------	--------------------	----------------------	--

Legal Address/ Parcel #	Block 1, Lot 4 08-04-18-002-011-004.000	Subdivision	Kling Add.
------------------------------------	--	--------------------	------------

Owner Name & Address	George and Beverly Smith 125 Frankford Rd. Louisiana	Architect/Engineer	Contractor/Builder	Construction Date
	MO 63353			ca. 1935

On National Register?	Individually Eligible?	District Potential?	Condition:	Integrity:
no	possibly	yes	good	little changed

Architectural Style	Foundation	Exterior Wall Materials	Roof Type	Window Types	Porch Type & Location	Current Function
Vernacular Type	Structure					
Pyramid Square	Concrete Frame	Weatherboard	Hip	1/1	Central Bay Front	residential

History
<p>not shown on 1931 Sanborn</p> <p>1937 Directory - Everett I. Ives - mgr A & P Store</p>



Sources
<p>Site visit; Pike County Public Records; Sanborn Fire Insurance Maps 1885, 1890, 1896, 1902, 1909, 1917, 1931, 1950; Louisiana City Directories, Pike County, Missouri: People, Places and Pikers, 1981</p>

**Louisiana, MO Citywide Survey
Pike County, Missouri**

PIA5003-176

Inventory #
PK-00-04- 108

Address	129 Frankford Road	Historic Name	
----------------	--------------------	----------------------	--

Legal Address/ Parcel #	Block 2, Lot 10 08-04-18-002-012-007.000	Subdivision	Kling Add.
------------------------------------	---	--------------------	------------

Owner Name & Address	Jay III Properties 507 Forest Hills Dr. Louisiana	Architect/Engineer	Contractor/Builder	Construction Date
	MO 63353			ca. 1880

On National Register?	Individually Eligible?	District Potential?	Condition:	Integrity:
no	yes	yes	good	high

Architectural Style	Foundation	Exterior Wall Materials	Roof Type	Window Types	Porch Type & Location	Current Function
Vernacular Type	Structure					
	Stone	Weatherboard	Gable	2/2	Central Bay	residential
I-house	Frame				Front	

History
1937 Directory - Pearl O. Stephens



Sources
Site visit; Pike County Public Records; Sanborn Fire Insurance Maps 1885, 1890, 1896, 1902, 1909, 1917, 1931, 1950; Louisiana City Directories, Pike County, Missouri: People, Places and Pikers, 1981

**Louisiana, MO Citywide Survey
Pike County, Missouri**

PIAS003-177

Inventory #

PK-00-04- 109

Address	210 Frankford Road	Historic Name	
----------------	--------------------	----------------------	--

Legal Address/ Parcel #	Lots 5 & 6 08-04-18-002-025-001.000	Subdivision	Leonard's New Add.
------------------------------------	--	--------------------	--------------------

Owner Name & Address	William Sladek Jr. 522 Frankford Rd. Louisiana MO 63353	Architect/Engineer	Contractor/Builder	Construction Date ca. 1890
-------------------------------------	---	---------------------------	---------------------------	--------------------------------------

On National Register?	Individually Eligible?	District Potential?	Condition:	Integrity:
no	possibly	yes	good	high

Architectural Style	Foundation	Exterior Wall Materials	Roof Type	Window Types	Porch Type & Location	Current Function
Vernacular Type	Structure					
Victorian	Stone	Weatherboard	Hip	1/1	Other Bay	residential
	Frame				Front	

History
<p>1902 Sanborn, p. 9 1907 Directory - Smith J. Mix - works at Starks 1909 Sanborn, p. 12 1917 Sanborn, p. 9 1931 Sanborn, p. 9 1937 Directory - Mrs. J. F. Wimer</p>



Sources
<p>Site visit; Pike County Public Records; Sanborn Fire Insurance Maps 1885, 1890, 1896, 1902, 1909, 1917, 1931, 1950; Louisiana City Directories, Pike County, Missouri: People, Places and Pikers, 1981</p>

**Louisiana, MO Citywide Survey
Pike County, Missouri**

Inventory #

PK-00-04- 110

Address	214 Frankford Road	Historic Name	
----------------	--------------------	----------------------	--

Legal Address/ Parcel #	Lot 4 08-04-18-002-025-002.000	Subdivision	Leonard's New Add.
------------------------------------	-----------------------------------	--------------------	--------------------

Owner Name & Address	Harlow M. & Margaret A. Kesser 26168 Hwy WW Eolia MO 63344	Architect/Engineer	Contractor/Builder	Construction Date ca. 1875
-------------------------------------	--	---------------------------	---------------------------	--------------------------------------

On National Register?	Individually Eligible?	District Potential?	Condition:	Integrity:
no	yes	yes	good	little changed

Architectural Style	Foundation	Exterior Wall Materials	Roof Type	Window Types	Porch Type & Location	Current Function
Vernacular Type	Structure					
I-house	Brick	Brick	Gable	1/1	Central Bay Front	residential

History
<p>1902 Sanborn, p. 8 1937 Directory - M. S. Henry</p>



Sources
<p>Site visit; Pike County Public Records; Sanborn Fire Insurance Maps 1885, 1890, 1896, 1902, 1909, 1917, 1931, 1950; Louisiana City Directories, Pike County, Missouri: People, Places and Pikers, 1981</p>

**Louisiana, MO Citywide Survey
Pike County, Missouri**

PIAS003-179

Inventory #

PK-00-04- 111

Address	223 Frankford Road	Historic Name	
----------------	--------------------	----------------------	--

Legal Address/ Parcel #	Lots 21 & 33 08-04-18-002-013-005.000	Subdivision	Leonard's New Add.
------------------------------------	--	--------------------	--------------------

Owner Name & Address	Judith Kay Ferry 223 Frankford Louisiana	Architect/Engineer	Contractor/Builder	Construction Date
	MO 63353			ca. 1890

On National Register?	Individually Eligible?	District Potential?	Condition:	Integrity:
	possibly	yes	good	little changed

Architectural Style	Foundation	Exterior Wall Materials	Roof Type	Window Types	Porch Type & Location	Current Function
Vernacular Type	Structure					
Victorian	Stone	Weatherboard	Hip	1/1	Full	residential
	Frame				Front	

History
<p>1907 Directory - O. P. Benning 1909 Sanborn, p. 12 1937 Directory - S. A. Fieweger</p>



Sources
<p>Site visit; Pike County Public Records; Sanborn Fire Insurance Maps 1885, 1890, 1896, 1902, 1909, 1917, 1931, 1950; Louisiana City Directories, Pike County, Missouri: People, Places and Pikers, 1981</p>

**Louisiana, MO Citywide Survey
Pike County, Missouri**

PIA5003-180

Inventory #

PK-00-04- 112

Address	314 Frankford Road	Historic Name	
----------------	--------------------	----------------------	--

Legal Address/ Parcel #	Block 15, Lots 59, 60, 61 08-04-18-002-024-002.000	Subdivision	M.S. Allen's 5th Add.
------------------------------------	---	--------------------	-----------------------

Owner Name & Address	Jim and Dottye Gott 314 Frankford Rd. Louisiana	Architect/Engineer	Contractor/Builder	Construction Date
	MO 63353			ca. 1890

On National Register?	Individually Eligible?	District Potential?	Condition:	Integrity:
no	possibly	yes	excellent	little changed

Architectural Style	Foundation	Exterior Wall Materials	Roof Type	Window Types	Porch Type & Location	Current Function
Vernacular Type	Structure					
Victorian	Stone	Weatherboard	Hip	1/1	Other Bay	residential
	Frame				Front	

History
<p>1902 Sanborn. p. 12 1904 Directory - Abraham W. & Annie Sisson - foreman LaCrosse Lumber Company</p>



Sources
<p>Site visit; Pike County Public Records; Sanborn Fire Insurance Maps 1885, 1890, 1896, 1902, 1909, 1917, 1931, 1950; Louisiana City Directories, Pike County, Missouri: People, Places and Pikers, 1981</p>

**Louisiana, MO Citywide Survey
Pike County, Missouri**

PIAS003-181

Inventory #

PK-00-04- 113

Address	315 Frankford Road	Historic Name	
----------------	--------------------	----------------------	--

Legal Address/ Parcel #	Block 1, Lot 3 08-04-18-002-014-005.000	Subdivision	M.S. Allen's 1st Add.
------------------------------------	--	--------------------	-----------------------

Owner Name & Address	William and Lesslie Rougan P. O. Box 221 Louisiana	Architect/Engineer	Contractor/Builder	Construction Date
	MO 63353			ca. 1900

On National Register?	Individually Eligible?	District Potential?	Condition:	Integrity:
no	possibly	yes	fair	high

Architectural Style	Foundation	Exterior Wall Materials	Roof Type	Window Types	Porch Type & Location	Current Function
Vernacular Type	Structure					
Linear Plan - Hall and	Frame	Weatherboard	Gable	1/1	Central Bay Front	residential

History
<p>1902 Sanborn, p. 9</p> <p>1904 Directory - Moses & Lucy Howell - laborer</p>



Sources
<p>Site visit; Pike County Public Records; Sanborn Fire Insurance Maps 1885, 1890, 1896, 1902, 1909, 1917, 1931, 1950; Louisiana City Directories, Pike County, Missouri: People, Places and Pikers, 1981</p>

**Louisiana, MO Citywide Survey
Pike County, Missouri**

PIA5003-192

Inventory #
PK-00-04- 114

Address	413 Frankford Road	Historic Name	
----------------	--------------------	----------------------	--

Legal Address/ Parcel #	Block 2, Lot 8 08-04-18-002-015-003.000	Subdivision	M.S. Allen's 1st Add.
------------------------------------	--	--------------------	-----------------------

Owner Name & Address	Helen L. Edmonds 413 Frankford Rd. Louisiana	Architect/Engineer	Contractor/Builder	Construction Date
	MO 63353			ca. 1935

On National Register?	Individually Eligible?	District Potential?	Condition:	Integrity:
no	possibly	yes	excellent	little changed

Architectural Style	Foundation	Exterior Wall Materials	Roof Type	Window Types	Porch Type & Location	Current Function
Vernacular Type	Structure					
	Brick	Brick	Gable	Craftsman	N/A	residential
	Brick					

History
not shown on 1931 Sanborn 1937 Directory - 411 Frankford - H. W. White



Sources
Site visit; Pike County Public Records; Sanborn Fire Insurance Maps 1885, 1890, 1896, 1902, 1909, 1917, 1931, 1950; Louisiana City Directories, Pike County, Missouri: People, Places and Pikers, 1981

**Louisiana, MO Citywide Survey
Pike County, Missouri**

PIAS003-183

Inventory #

PK-00-04- 115

Address	501 Frankford Road	Historic Name	
----------------	--------------------	----------------------	--

Legal Address/ Parcel #	Block 3, Lot 9 08-04-18-002-016-007.000	Subdivision	M.S. Allen's 1st Add.
------------------------------------	--	--------------------	-----------------------

Owner Name & Address	Beverly J. Yokem 1102 Iowa St. Louisiana MO 63353	Architect/Engineer	Contractor/Builder	Construction Date ca. 1880
-------------------------------------	---	---------------------------	---------------------------	--------------------------------------

On National Register?	Individually Eligible?	District Potential?	Condition:	Integrity:
no	possibly	yes	good	high

Architectural Style	Foundation	Exterior Wall Materials	Roof Type	Window Types	Porch Type & Location	Current Function
Vernacular Type	Structure					
Gabled Ell	Frame	Weatherboard	Gable	9/1	Other Bay Front	residential

History
1907 Directory - Thomas & Cornelia Riley - farmer



Sources
Site visit; Pike County Public Records; Sanborn Fire Insurance Maps 1885, 1890, 1896, 1902, 1909, 1917, 1931, 1950; Louisiana City Directories, Pike County, Missouri: People, Places and Pikers, 1981

**Louisiana, MO Citywide Survey
Pike County, Missouri**

PIASC03-184

Inventory #

PK-00-04- 116

Address	600 Frankford Road	Historic Name	
----------------	--------------------	----------------------	--

Legal Address/ Parcel #	Block 18, Lot 83 08-04-18-002-021-001.000	Subdivision	M.S. Allen's 5th Add.
------------------------------------	--	--------------------	-----------------------

Owner Name & Address	Christina N. Thomas 600 Frankford Rd. Louisiana MO 63353	Architect/Engineer	Contractor/Builder	Construction Date ca. 1900
-------------------------------------	--	---------------------------	---------------------------	--------------------------------------

On National Register?	Individually Eligible?	District Potential?	Condition:	Integrity:
no	possibly	yes	good	high

Architectural Style	Foundation	Exterior Wall Materials	Roof Type	Window Types	Porch Type & Location	Current Function
Vernacular Type	Structure					
Linear Plan - Hall & Parlor	Concrete Frame	Weatherboard	Gable	1/1	Central Bay Front	residential

History
1904 Directory - Joseph N. & Annie Brown - pilot "Pintie"



Sources
Site visit; Pike County Public Records; Sanborn Fire Insurance Maps 1885, 1890, 1896, 1902, 1909, 1917, 1931, 1950; Louisiana City Directories, Pike County, Missouri: People, Places and Pikers, 1981

**Louisiana, MO Citywide Survey
Pike County, Missouri**

PIAS003-185

Inventory #
PK-00-04- 117

Address	610 Frankford Road	Historic Name	
----------------	--------------------	----------------------	--

Legal Address/ Parcel #	Block 18, Lot 84 08-04-18-002-021-002.000	Subdivision	M.S. Allen's 5th Add.
------------------------------------	--	--------------------	-----------------------

Owner Name & Address	Rowena F. Adams 610 Frankford Rd. Louisiana	Architect/Engineer	Contractor/Builder	Construction Date
	MO 63353			ca. 1910

On National Register?	Individually Eligible?	District Potential?	Condition:	Integrity:
no	possibly	yes	good	moderate

Architectural Style	Foundation	Exterior Wall Materials	Roof Type	Window Types	Porch Type & Location	Current Function
Vernacular Type	Structure					
Bungalow/Craftsman	Concrete	Brick	Hip	1/1	Recessed-1	residential
Bungalow	Brick				Front	

History
<p>1917 Sanborn, p. 9 1937 Directory - Claude Griffith, Aillen Holland</p>



Sources
<p>Site visit; Pike County Public Records; Sanborn Fire Insurance Maps 1885, 1890, 1896, 1902, 1909, 1917, 1931, 1950; Louisiana City Directories, Pike County, Missouri: People, Places and Pikers, 1981</p>

**Louisiana, MO Citywide Survey
Pike County, Missouri**

PK-0002-196

Inventory #
PK-00-04- 118

Address	618 Frankford Road	Historic Name	
----------------	--------------------	----------------------	--

Legal Address/ Parcel #	Block 18, Lot 85 08-04-18-002-021-003.000	Subdivision	M.S. Allen's 5th Add.
------------------------------------	--	--------------------	-----------------------

Owner Name & Address	Rowena F. Adams 610 Frankford Rd. Louisiana	Architect/Engineer	Contractor/Builder	Construction Date
	MO 63353			ca. 1890

On National Register?	Individually Eligible?	District Potential?	Condition:	Integrity:
n	possibly	yes	good	moderate

Architectural Style	Foundation	Exterior Wall	Roof Type	Window	Porch Type	Current Function
Vernacular Type	Structure	Materials		Types	& Location	
Victorian	Stone	Weatherboard	Gable	1/1	Other Bay	residential
Gabled Ell	Frame				Front	

History
1917 Sanborn, p. 9 1937 Directory - Dave Smashey, William Ebenezer, Mrs. C. D. Hagan



Sources
Site visit; Pike County Public Records; Sanborn Fire Insurance Maps 1885, 1890, 1896, 1902, 1909, 1917, 1931, 1950; Louisiana City Directories, Pike County, Missouri: People, Places and Pikers, 1981

**Louisiana, MO Citywide Survey
Pike County, Missouri**

PIAS003-187

Inventory #

PK-00-04- 119

Address	701 Frankford Road	Historic Name	
----------------	--------------------	----------------------	--

Legal Address/ Parcel #	Lot 1 08-04-18-002-018-014.000	Subdivision	McQuies Add.
------------------------------------	-----------------------------------	--------------------	--------------

Owner Name & Address	Frank K. and Jane Ann Hayden 701 Frankford Rd. Louisiana MO 63353	Architect/Engineer	Contractor/Builder	Construction Date ca. 1900
-------------------------------------	---	---------------------------	---------------------------	--------------------------------------

On National Register?	Individually Eligible?	District Potential?	Condition:	Integrity:
no	possibly	yes	good	little changed

Architectural Style	Foundation	Exterior Wall Materials	Roof Type	Window Types	Porch Type & Location	Current Function
Vernacular Type	Structure					
Victorian	Stone	Brick	Hip	1/1	Other Bay	residential
	Brick				Front	

History
no listing in 1937 Directory



Sources
Site visit; Pike County Public Records; Sanborn Fire Insurance Maps 1885, 1890, 1896, 1902, 1909, 1917, 1931, 1950; Louisiana City Directories, Pike County, Missouri: People, Places and Pikers, 1981

LOUISIANA, MO RESOURCES SURVEY PIKE COUNTY, MISSOURI

PIAS003-188
Inventory #
PK-00-04- 01

Address	119 Georgia Street	Legal Address/ Parcel #	Block 3, SW corn. of Lot 69 08-04-18-004-021-005.000	Original Town
Current Name	S. Morris & Co.	Historic Name		
Owner Name & Address	Mark Morris Rev. Inter Vivos Trust P. O. Box 368 Louisiana	Architect/Engineer	Contractor/Builder	Construction Date ca. 1875

On National Register? no	Individually Eligible? no	District Potential? no	Condition: fair	Integrity: low		
Architectural Style Vernacular Type	Foundation Structure	Exterior Wall Materials	Roof Type	Window Types	Porch Type & Location	Current Function
Two Part Commercial	Unknown Brick	Brick Vinyl	Parapet	Storefront	N/A	commercial

Description The top two stories of this three-story commercial building are covered with vinyl siding. Based on a 1979 photo of the building, one-third of the building on the east side has been removed. On the first floor, the storefront, which has wood-paneled bulkheads and wood windows with transoms, is mostly intact. There is also a door leading to the upper stories on the west end of the facade. That doorway has been modified with a shorter door topped by an air-conditioning unit.

Continuation Sheet

History

1876 City Directory - John P. Dann, boarding
 1876 BirdsEye - building is in place, 3 stories tall
 1885 Sanborn - "Dann House"
 1979 Inventory Form - shows this building with an additional front bay.

Continuation Sheet ☒



Significance

Sources Site visit; Pike County Public Records; Sanborn Fire Insurance Maps 1885, 1890, 1896, 1902, 1909, 1917, 1931, 1950; Louisiana City Directories,

Continuation Sheet ☐

Becky L. Snider, Ph.D.
Consultant

City of Louisiana
Organization

Fall 2004
Date



LOUISIANA, MO RESOURCES SURVEY PIKE COUNTY, MISSOURI

PIAS003-189
Inventory #
PK-00-04- 02

Address	121 Georgia Street	Legal Address/ Parcel #	Block 3, W 24' Lot 69 08-04-18-004-021-004.000	Original Town
Current Name	Vacant - For Sale	Historic Name		
Owner Name & Address	Everett Jr. & Benita R. Asquith 1102 Tennessee St. Louisiana MO 63353	Architect/Engineer	Contractor/Builder	Construction Date ca. 1875

On National Register?	no	Individually Eligible?	no	District Potential?	no	Condition:	fair	Integrity:	low
Architectural Style	Foundation	Exterior Wall Materials	Roof Type	Window Types	Porch Type & Location	Current Function			
Vernacular Type	Structure								
	Unknown	Brick	Shed	Boarded Up	N/A	commercial			
One Part Commercial	Brick								

Description This one-story brick commercial building was originally a three-story building. It now has an odd stepped roofline on the facade and a shed roof. The three-bay storefront has a recessed central entrance and windows that have been infilled with wood. The storefront's original cast iron columns are still in place.

Continuation Sheet ☐

History

1876 Bird'sEye - 3 story building in place
1885 Sanborn - grocery with telephone office on upper floors

Continuation Sheet ☐



Significance

Sources

Site visit; Pike County Public Records; Sanborn Fire Insurance Maps 1885, 1890, 1896, 1902, 1909, 1917, 1931, 1950; Louisiana City Directories,

Continuation Sheet ☐

Becky L. Snider, Ph.D.
Consultant

City of Louisiana
Organization

Fall 2004
Date





**Louisiana, MO Citywide Survey
Pike County, Missouri**

PIAS003-190

Inventory #

PK-00-04- 120

Address	700 Georgia Street	Historic Name	
----------------	--------------------	----------------------	--

Legal Address/ Parcel #	Block 65, E 50' Lot 517 & 518 08-04-18-004-031-001.000	Subdivision	Original Town
------------------------------------	---	--------------------	---------------

Owner Name & Address	Erich Patrawke 6642 Rosewood Anchorage AK 99518	Architect/Engineer	Contractor/Builder	Construction Date ca. 1884
-------------------------------------	---	---------------------------	---------------------------	--------------------------------------

On National Register?	Individually Eligible?	District Potential?	Condition:	Integrity:
no	possibly	yes	fair	moderate

Architectural Style	Foundation	Exterior Wall Materials	Roof Type	Window Types	Porch Type & Location	Current Function
Vernacular Type	Structure					
	Stone	Brick	Gable	1/1	Other Bay	residential
Gabled Ell	Brick				Front	

History
1885 Sanborn, p. 2 1890 Sanborn, p. 2 1896 Sanborn, p. 4 1902 Sanborn, p. 5 1907 Directory - Hanibal W. Pitzer



Sources
Site visit; Pike County Public Records; Sanborn Fire Insurance Maps 1885, 1890, 1896, 1902, 1909, 1917, 1931, 1950; Louisiana City Directories, Pike County, Missouri: People, Places and Pikers, 1981

**Louisiana, MO Citywide Survey
Pike County, Missouri**

PIAS003-191

Inventory #
PK-00-04- 121

Address	701 Georgia Street	Historic Name	Chas. M. Davis Building
----------------	--------------------	----------------------	-------------------------

Legal Address/ Parcel #	Block 64, E. 40' Lot 516 & S 10' E40' Lot 08-04-18-004-027-008.000	Subdivision	Original Town
------------------------------------	---	--------------------	---------------

Owner Name & Address	John D. Moran 701 Georgia Louisiana MO 63353	Architect/Engineer	Contractor/Builder	Construction Date ca. 1890, 1950
-------------------------------------	--	---------------------------	---------------------------	--

On National Register?	Individually Eligible?	District Potential?	Condition:	Integrity:
no	possibly	yes	good	high

Architectural Style Vernacular Type	Foundation Structure	Exterior Wall Materials	Roof Type	Window Types	Porch Type & Location	Current Function
One Part Commercial	Brick	Brick	Mansard	Storefront	N/A	commercial

History
<p>1896-1931 shown as a two story building 1907 Directory - Chas M. Davis, Davis Grocery</p>



Sources
<p>Site visit; Pike County Public Records; Sanborn Fire Insurance Maps 1885, 1890, 1896, 1902, 1909, 1917, 1931, 1950; Louisiana City Directories, Pike County, Missouri: People, Places and Pikers, 1981</p>

**Louisiana, MO Citywide Survey
Pike County, Missouri**

PIAS002-192

Inventory #

PK-00-04- 122

Address	704 Georgia Street	Historic Name	
----------------	--------------------	----------------------	--

Legal Address/ Parcel #	W pt Lots 517, 518 08-04-18-004-031-002-010	Subdivision	Original Town
------------------------------------	--	--------------------	----------------------

Owner Name & Address	Pamela P. White 2301 Oak Dr. Louisiana MO 63353	Architect/Engineer	Contractor/Builder	Construction Date ca. 1884
-------------------------------------	---	---------------------------	---------------------------	--------------------------------------

On National Register?	Individually Eligible?	District Potential?	Condition:	Integrity:
no	yes	yes	excellent	little changed

Architectural Style Vernacular Type	Foundation Structure	Exterior Wall Materials	Roof Type	Window Types	Porch Type & Location	Current Function
Italianate	Stone Brick	Brick	Hip	1/1	Wrap-Around	commercial, residential

History
<p>1885 Sanborn p. 2 1896 Sanborn, p. 4 wraparound porch in place 1907 Directory - Todd Rolland, Dr. James Noble</p>



Sources
<p>Site visit; Pike County Public Records; Sanborn Fire Insurance Maps 1885, 1890, 1896, 1902, 1909, 1917, 1931, 1950; Louisiana City Directories, Pike County, Missouri: People, Places and Pikers, 1981</p>

**Louisiana, MO Citywide Survey
Pike County, Missouri**

PIAS003-193

Inventory #
PK-00-04- 123

Address	708 Georgia Street	Historic Name	Calvary Episcopal Church
----------------	--------------------	----------------------	--------------------------

Legal Address/ Parcel #	pt Lots 547, 548 none	Subdivision	Original Town
------------------------------------	--------------------------	--------------------	---------------

Owner Name & Address	Calvary Episcopal Church	Architect/Engineer	Contractor/Builder	Construction Date
				1871, 1878

On National Register?	Individually Eligible?	District Potential?	Condition:	Integrity:
no	yes	yes	excellent	high

Architectural Style	Foundation	Exterior Wall Materials	Roof Type	Window Types	Porch Type & Location	Current Function
Vernacular Type	Structure					
Gothic Revival	Unknown	Brick	Gable	Art Glass, Gothic	Vestibule	religious
	Frame, Brick					

History
People Places and Pikers, p. 215



Sources
Site visit; Pike County Public Records; Sanborn Fire Insurance Maps 1885, 1890, 1896, 1902, 1909, 1917, 1931, 1950; Louisiana City Directories, Pike County, Missouri: People, Places and Pikers, 1981

**Louisiana, MO Citywide Survey
Pike County, Missouri**

PIA5003-194

Inventory #

PK-00-04- 124

Address	712 Georgia Street	Historic Name	
----------------	--------------------	----------------------	--

Legal Address/ Parcel #	Block 65, W 1/3 Lots 547, 548 08-04-18-004-031-004.000	Subdivision	Original Town
------------------------------------	---	--------------------	----------------------

Owner Name & Address	Wachovia Bank 9451 Corbin Ave Northridge CA 91324	Architect/Engineer	Contractor/Builder	Construction Date ca. 1884
-------------------------------------	---	---------------------------	---------------------------	--------------------------------------

On National Register?	Individually Eligible?	District Potential?	Condition:	Integrity:
no	possibly	yes	excellent	little changed

Architectural Style	Foundation	Exterior Wall Materials	Roof Type	Window Types	Porch Type & Location	Current Function
Vernacular Type	Structure					
	Stone	Brick	Gable	6/6	Other Bay	residential
Gabled Ell	Brick				Front	

History
<p>1885 Sanborn, p. 2 1907 Directory - F. E. Murray</p>



Sources
<p>Site visit; Pike County Public Records; Sanborn Fire Insurance Maps 1885, 1890, 1896, 1902, 1909, 1917, 1931, 1950; Louisiana City Directories, Pike County, Missouri: People, Places and Pikers, 1981</p>

Louisiana, MO Citywide Survey Pike County, Missouri

Inventory #

PK-00-04- 125

Address	801 Georgia Street	Historic Name	William Kuhlman Building
----------------	--------------------	----------------------	--------------------------

Legal Address/ Parcel #	B74, E 21' Lot 588, S 5', E 21' Lot 587 08-04-18-004-028-006.000	Subdivision	Original Town
------------------------------------	---	--------------------	---------------

Owner Name & Address	Karen Sue Schwadron Trust 2005 Georgia Street Louisiana MO 63353	Architect/Engineer	Contractor/Builder	Construction Date ca. 1855
-------------------------------------	--	---------------------------	---------------------------	--------------------------------------

On National Register?	Individually Eligible?	District Potential?	Condition:	Integrity:
no	yes	yes	good	high

Architectural Style	Foundation	Exterior Wall Materials	Roof Type	Window Types	Porch Type & Location	Current Function
Vernacular Type	Structure					
Greek Revival	Stone	Brick	Parapet	1/1	Awning	commercial
Two Part Commercial	Brick					

History

1885 Sanborn, p. 1 - grocery with attached dwelling



Sources

Site visit; Pike County Public Records; Sanborn Fire Insurance Maps 1885, 1890, 1896, 1902, 1909, 1917, 1931, 1950; Louisiana City Directories, Pike County, Missouri: People, Places and Pikers, 1981

Becky L. Snider, Ph.D.

Consultant

City of Louisiana

Organization

Spring 2005

Date

**Louisiana, MO Citywide Survey
Pike County, Missouri**

P145003-196

Inventory #

PK-00-04- 126

Address	807 Georgia Street	Historic Name	Mrs. James M. Jordan House
----------------	--------------------	----------------------	----------------------------

Legal Address/ Parcel #	B 74, Pt Lots 587, 588, 620, 621, 60x120 08-04-18-004-028-004.000	Subdivision	Original Town
------------------------------------	--	--------------------	---------------

Owner Name & Address	Paul R. & Yvonne Lewis 28052 Pike 9232 Clarksville MO 63336	Architect/Engineer	Contractor/Builder	Construction Date ca. 1935
-------------------------------------	---	---------------------------	---------------------------	--------------------------------------

On National Register?	Individually Eligible?	District Potential?	Condition:	Integrity:
no	possibly	yes	good	little changed

Architectural Style	Foundation	Exterior Wall Materials	Roof Type	Window Types	Porch Type & Location	Current Function
Vernacular Type	Structure					
Bungalow/Craftsman	Unknown	Brick	Gable		Other Bay	residential
Bungalow	Brick				Front	

History
not shown on 1931 Sanborn 1937 Directory - Mrs. James M. Jordan



Sources
Site visit; Pike County Public Records; Sanborn Fire Insurance Maps 1885, 1890, 1896, 1902, 1909, 1917, 1931, 1950; Louisiana City Directories, Pike County, Missouri: People, Places and Pikers, 1981

**Louisiana, MO Citywide Survey
Pike County, Missouri**

PIA5003-197

Inventory #

PK-00-04- 127

Address	815 Georgia Street	Historic Name	G. A. & Roxana Buffum House
----------------	--------------------	----------------------	-----------------------------

Legal Address/ Parcel #	B74, W 73' L 620, 621, W 68' S 20' L 622 08-04-18-004-028-003.000	Subdivision	Original Town
------------------------------------	--	--------------------	---------------

Owner Name & Address	George Vallar & Carolyn Naxera 815 Georgia Louisiana MO 63353	Architect/Engineer	Contractor/Builder	Construction Date ca. 1884
-------------------------------------	---	---------------------------	---------------------------	--------------------------------------

On National Register?	Individually Eligible?	District Potential?	Condition:	Integrity:
no	yes	yes	good	high

Architectural Style Vernacular Type	Foundation Structure	Exterior Wall Materials	Roof Type	Window Types	Porch Type & Location	Current Function
Victorian	Frame	Weatherboard	Gable	1/1	Other Bay Front	residential

History
<p>1885 Sanborn p. 1 1982 Directory - G.A., F. W. and Chas G. Buffum - lumber merchants 1904 Directory - Mrs Roxana Buffum - pres. LaCrosse Lumber Co.</p>



Sources
<p>Site visit; Pike County Public Records; Sanborn Fire Insurance Maps 1885, 1890, 1896, 1902, 1909, 1917, 1931, 1950; Louisiana City Directories, Pike County, Missouri: People, Places and Pikers, 1981</p>

**Louisiana, MO Citywide Survey
Pike County, Missouri**

PIAS003-198

Inventory #

PK-00-04- 128

Address	900 Georgia Street	Historic Name	
----------------	--------------------	----------------------	--

Legal Address/ Parcel #	Block 3, 40'x32' 08-04-18-004-029-001.000	Subdivision	McPike Tract
------------------------------------	--	--------------------	--------------

Owner Name & Address	Louisiana Flowers and Gifts 900 Georgia Louisiana	Architect/Engineer	Contractor/Builder	Construction Date
	MO 63353			ca. 1875

On National Register?	Individually Eligible?	District Potential?	Condition:	Integrity:
no	yes	yes	good	little changed

Architectural Style Vernacular Type	Foundation Structure	Exterior Wall Materials	Roof Type	Window Types	Porch Type & Location	Current Function
Linear Plan - Hall & Parlor	Unknown Brick	Brick	Gable	1/1	N/A	commercial

History
1885 Sanborn, p. 1 - groceries



Sources
Site visit; Pike County Public Records; Sanborn Fire Insurance Maps 1885, 1890, 1896, 1902, 1909, 1917, 1931, 1950; Louisiana City Directories, Pike County, Missouri: People, Places and Pikers, 1981

**Louisiana, MO Citywide Survey
Pike County, Missouri**

PIAS003-199

Inventory #
PK-00-04- 129

Address	903 Georgia Street	Historic Name	
----------------	--------------------	----------------------	--

Legal Address/ Parcel #	Block 2, Lot 64 08-04-18-003-030-008.000	Subdivision	Luce and McAllisters Add.
------------------------------------	---	--------------------	------------------------------

Owner Name & Address	Richard and Marsha Waite 903 Georgia Street Louisiana	Architect/Engineer	Contractor/Builder	Construction Date
	MO 63353			ca. 1880

On National Register?	Individually Eligible?	District Potential?	Condition:	Integrity:
no	possibly	yes	excellent	little changed

Architectural Style	Foundation	Exterior Wall Materials	Roof Type	Window Types	Porch Type & Location	Current Function
Vernacular Type	Structure					
Greek Revival		Brick	Gable	6/6	Central Bay	residential
Gable Front	Brick				Front	

History
<p>1885 Sanborn p. 1 1907 Directory - W. L. Davis - prop Davis House</p>



Sources
<p>Site visit; Pike County Public Records; Sanborn Fire Insurance Maps 1885, 1890, 1896, 1902, 1909, 1917, 1931, 1950; Louisiana City Directories, Pike County, Missouri: People, Places and Pikers, 1981</p>

Louisiana, MO Citywide Survey Pike County, Missouri

Inventory #
PK-00-04- 130

Address	906 Georgia Street	Historic Name	
----------------	--------------------	----------------------	--

Legal Address/ Parcel #	Block 3, 41'x112' 08-04-18-004-029-002.000	Subdivision	McPike Tract
------------------------------------	---	--------------------	--------------

Owner Name & Address	Louise A. Klaber 906 Georgia St. Louisiana	Architect/Engineer	Contractor/Builder	Construction Date
	MO 63353			ca. 1884

On National Register?	Individually Eligible?	District Potential?	Condition:	Integrity:
no	possibly	yes	good	moderate

Architectural Style	Foundation	Exterior Wall Materials	Roof Type	Window Types	Porch Type & Location	Current Function
Vernacular Type	Structure					
		Weatherboard	Gable	Double-Hung	Full	residential
Gable Front	Frame				Front	

History
1885 Sanborn, p. 1 1907 Directory - J. B. Fry - tailoring



Sources
Site visit; Pike County Public Records; Sanborn Fire Insurance Maps 1885, 1890, 1896, 1902, 1909, 1917, 1931, 1950; Louisiana City Directories, Pike County, Missouri: People, Places and Pikers, 1981

**Louisiana, MO Citywide Survey
Pike County, Missouri**

PIA5003-201

Inventory #

PK-00-04- 131

Address	909 Georgia Street	Historic Name	
----------------	--------------------	----------------------	--

Legal Address/ Parcel #	Block 2, Lot 63 08-04-18-003-030-007.000	Subdivision	Luce and McAllisters Add.
------------------------------------	---	--------------------	------------------------------

Owner Name & Address	JABR Enterprises 12720 HWY 79 Clarksville MO 63336	Architect/Engineer	Contractor/Builder	Construction Date
				ca. 1940

On National Register?	Individually Eligible?	District Potential?	Condition:	Integrity:
no	possibly	yes	excellent	little changed

Architectural Style	Foundation	Exterior Wall Materials	Roof Type	Window Types	Porch Type & Location	Current Function
Vernacular Type	Structure					
English Cottage	Unknown	Brick	Gable	1/1	Stoop	residential
	Undetermined				Front	

History
not shown on 1931 Sanborn



Sources
Site visit; Pike County Public Records; Sanborn Fire Insurance Maps 1885, 1890, 1896, 1902, 1909, 1917, 1931, 1950; Louisiana City Directories, Pike County, Missouri: People, Places and Pikers, 1981

Louisiana, MO Citywide Survey Pike County, Missouri

Inventory #

PK-00-04- 132

Address	910 Georgia Street	Historic Name	Bates Smith House
----------------	--------------------	----------------------	-------------------

Legal Address/ Parcel #	Block 3, W 41' Lot 65, E 20' Lot 66 08-04-18-003-031-001.000	Subdivision	Luce and McAllisters Add.
------------------------------------	---	--------------------	------------------------------

Owner Name & Address	Donald Jenkins 11646 Pike 9146 Louisiana	Architect/Engineer	Contractor/Builder	Construction Date	ca. 1935
-------------------------------------	--	---------------------------	---------------------------	--------------------------	----------

On National Register?	Individually Eligible?	District Potential?	Condition:	Integrity:

Architectural Style	Foundation	Exterior Wall Materials	Roof Type	Window Types	Porch Type & Location	Current Function
Vernacular Type	Structure					
Bungalow/Craftsman		Weatherboard	Gable	1/1	Central Bay	residential
Gable Front	Frame				Front	

History
1937 Directory - Bates Smith



Sources
Site visit; Pike County Public Records; Sanborn Fire Insurance Maps 1885, 1890, 1896, 1902, 1909, 1917, 1931, 1950; Louisiana City Directories, Pike County, Missouri: People, Places and Pikers, 1981

**Louisiana, MO Citywide Survey
Pike County, Missouri**

Inventory #

PK-00-04- 133

Address	914 Georgia Street	Historic Name	
---------	--------------------	---------------	--

Legal Address/ Parcel #	Block 3, Lot 67 08-04-18-003-031-002.000	Subdivision	Luce and McAllisters Add.
----------------------------	---	-------------	------------------------------

Owner Name & Address	Lois Jean Serandos	Architect/Engineer	Contractor/Builder	Construction Date
	918 Georgia St., P. O. Box 205 Louisiana MO 63353			

On National Register?	Individually Eligible?	District Potential?	Condition:	Integrity:
no	possibly	yes	good	little changed

Architectural Style	Foundation	Exterior Wall Materials	Roof Type	Window Types	Porch Type & Location	Current Function
Vernacular Type	Structure					
	Concrete	Brick	Gable	1/1	Central Bay	residential
Gable Front Duplex	Undetermined				Front	

History



Sources Site visit; Pike County Public Records; Sanborn Fire Insurance Maps 1885, 1890, 1896, 1902, 1909, 1917, 1931, 1950; Louisiana City Directories, Pike County, Missouri: People, Places and Pikers, 1981

**Louisiana, MO Citywide Survey
Pike County, Missouri**

PIA5003-204

Inventory #

PK-00-04- 134

Address	917 Georgia Street	Historic Name	
----------------	--------------------	----------------------	--

Legal Address/ Parcel #	Block 2, Lot 61 08-14-18-003-030-005.000	Subdivision	Luce and McAllisters Add.
------------------------------------	---	--------------------	------------------------------

Owner Name & Address	Tomika & August Myers 917 Georgia St. Louisiana	Architect/Engineer	Contractor/Builder	Construction Date ca. 1860
	MO 63353			

On National Register?	Individually Eligible?	District Potential?	Condition:	Integrity:
no	possibly	yes	good	high

Architectural Style	Foundation	Exterior Wall Materials	Roof Type	Window Types	Porch Type & Location	Current Function
Vernacular Type	Structure					
	Stone	Brick	Gable	6/6	Full	residential
I-house	Brick				Front	

History
<p>1885 Sanborn, p. 1</p> <p>1907 Directory - John W. Jump - lawyer</p>



Sources
<p>Site visit; Pike County Public Records; Sanborn Fire Insurance Maps 1885, 1890, 1896, 1902, 1909, 1917, 1931, 1950; Louisiana City Directories, Pike County, Missouri: People, Places and Pikers, 1981</p>

Becky L. Snider, Ph.D.

Consultant

City of Louisiana

Organization

Spring 2005

Date

**Louisiana, MO Citywide Survey
Pike County, Missouri**

PIA5003-205

Inventory #

PK-00-04- 135

Address	1000 Georgia Street	Historic Name	William A. Smith House
----------------	---------------------	----------------------	------------------------

Legal Address/ Parcel #	Block 5, Lot 68 08-04-18-003-032-001.000	Subdivision	Luce and McAllisters Add.
------------------------------------	---	--------------------	------------------------------

Owner Name & Address	Neal Hatfield 1000 Georgia St Louisiana	Architect/Engineer	Contractor/Builder	Construction Date
	MO 63353			ca. 1895

On National Register?	Individually Eligible?	District Potential?	Condition:	Integrity:
no	yes	yes	excellent	little changed

Architectural Style	Foundation	Exterior Wall Materials	Roof Type	Window Types	Porch Type & Location	Current Function
Vernacular Type	Structure					
Queen Anne	Stone	Brick	Hip	6/6	Wrap-Around	residential
	Brick					

History
<p>1902 Sanborn, p. 2</p> <p>1904 Directory - William A. Smith - propt Arcade</p>



Sources
<p>Site visit; Pike County Public Records; Sanborn Fire Insurance Maps 1885, 1890, 1896, 1902, 1909, 1917, 1931, 1950; Louisiana City Directories, Pike County, Missouri: People, Places and Pikers, 1981</p>

Louisiana, MO Citywide Survey Pike County, Missouri

Inventory #
PK-00-04- 136

Address	1001 Georgia Street	Historic Name	Thomas J. Smith House
----------------	---------------------	----------------------	-----------------------

Legal Address/ Parcel #	Block 6, Lot 60 08-04-18-003-029-008.000	Subdivision	Luce and McAllisters Add.
------------------------------------	---	--------------------	------------------------------

Owner Name & Address	Ernest and Ada Murr 1001 Georgia St. Louisiana	Architect/Engineer	Contractor/Builder	Construction Date	ca. 1890
-------------------------------------	--	---------------------------	---------------------------	--------------------------	----------

On National Register?	Individually Eligible?	District Potential?	Condition:	Integrity:
no	yes	yes	good	little changed

Architectural Style	Foundation	Exterior Wall Materials	Roof Type	Window Types	Porch Type & Location	Current Function
Vernacular Type	Structure					
Victorian	Stone	Brick	Hip	2/2	Central Bay	residential
	Brick				Front	

History
<p>1892 Directory - Thomas J. Smith - carpenter 1902 Sanborn, p. 2</p>



Sources
<p>Site visit; Pike County Public Records; Sanborn Fire Insurance Maps 1885, 1890, 1896, 1902, 1909, 1917, 1931, 1950; Louisiana City Directories, Pike County, Missouri: People, Places and Pikers, 1981</p>

**Louisiana, MO Citywide Survey
Pike County, Missouri**

PIAS003-207
Inventory #
PK-00-04- 137

Address	1004 Georgia Street	Historic Name	James D. Bowman House
----------------	---------------------	----------------------	-----------------------

Legal Address/ Parcel #	Block 5, Lot 69 08-04-18-003-032-002.000	Subdivision	Luce and McAllisters Add.
------------------------------------	---	--------------------	------------------------------

Owner Name & Address	Charles & Barbara Deacon 1004 Georgia Street Louisiana	Architect/Engineer	Contractor/Builder	Construction Date
	MO 63353			ca. 1890

On National Register?	Individually Eligible?	District Potential?	Condition:	Integrity:
no	yes	yes	excellent	little changed

Architectural Style	Foundation	Exterior Wall Materials	Roof Type	Window Types	Porch Type & Location	Current Function
Vernacular Type	Structure					
Victorian	Stone	Brick	Hip	1/1	Other Bay	residential
	Brick				Front	

History
1892 Directory - J. D. Bowman - dealer in wines and liquors 1902 Sanborn, p. 2



Sources
Site visit; Pike County Public Records; Sanborn Fire Insurance Maps 1885, 1890, 1896, 1902, 1909, 1917, 1931, 1950; Louisiana City Directories, Pike County, Missouri: People, Places and Pikers, 1981

Louisiana, MO Citywide Survey Pike County, Missouri

Inventory #
PK-00-04- 138

Address	1102 Georgia Street	Historic Name	
----------------	---------------------	----------------------	--

Legal Address/ Parcel #	Block 10, Lot 72 08-04-18-003-033-001.000	Subdivision	Luce and McAllisters Add.
------------------------------------	--	--------------------	------------------------------

Owner Name & Address	Robbyn Morris 1102 Georgia Street Louisiana	Architect/Engineer	Contractor/Builder	Construction Date
	MO 63353		Powhatan Baird	ca. 1890

On National Register?	Individually Eligible?	District Potential?	Condition:	Integrity:
no	yes	yes	good	little changed

Architectural Style	Foundation	Exterior Wall Materials	Roof Type	Window Types	Porch Type & Location	Current Function
Vernacular Type	Structure	Brick	Gable	1/1 6/6	Full Front	residential

History	<p>1892 Directory - Powhatan Baird 1902 Sanborn</p>
----------------	---



Sources	<p>Site visit; Pike County Public Records; Sanborn Fire Insurance Maps 1885, 1890, 1896, 1902, 1909, 1917, 1931, 1950; Louisiana City Directories, Pike County, Missouri: People, Places and Pikers, 1981</p>
----------------	---

Louisiana, MO Citywide Survey Pike County, Missouri

Inventory #

PK-00-04- 139

Address	1106 Georgia Street	Historic Name	H. L. Baird House
----------------	---------------------	----------------------	-------------------

Legal Address/ Parcel #	Block 10, Lot 73 08-04-18-003-033-002.000	Subdivision	Luce and McAllisters Add.
------------------------------------	--	--------------------	------------------------------

Owner Name & Address	Harold & Nancy Van Bibber 3225 Brightwood St. Charles MO 63303	Architect/Engineer	Contractor/Builder	Construction Date
			Powhatan Baird??	ca. 190

On National Register?	Individually Eligible?	District Potential?	Condition:	Integrity:
no	yes	yes	excellent	little changed

Architectural Style	Foundation	Exterior Wall Materials	Roof Type	Window Types	Porch Type & Location	Current Function
Vernacular Type	Structure					
Victorian	Stone	Brick	Gable	1/1	Central Bay	residential
I-house	Brick				Front	

History
1902 Sanborn, p. 1 1904 Directory - H. L. Baird



Sources
Site visit; Pike County Public Records; Sanborn Fire Insurance Maps 1885, 1890, 1896, 1902, 1909, 1917, 1931, 1950; Louisiana City Directories, Pike County, Missouri: People, Places and Pikers, 1981

Louisiana, MO Citywide Survey Pike County, Missouri

Inventory #

PK-00-04- 140

Address	1110 Georgia Street	Historic Name	A. B. Howell House
----------------	---------------------	----------------------	--------------------

Legal Address/ Parcel #	Block 10, Lot 74 08-04-18-003-033-003.000	Subdivision	Luce and McAllisters Add.
------------------------------------	--	--------------------	------------------------------

Owner Name & Address	Jeffrey Guay & Bertha Perrine 1110 Georgia St. Louisiana	Architect/Engineer	Contractor/Builder	Construction Date ca. 1915
	MO 63353			

On National Register?	Individually Eligible?	District Potential?	Condition:	Integrity:
no	yes	yes	excellent	little changed

Architectural Style	Foundation	Exterior Wall Materials	Roof Type	Window Types	Porch Type & Location	Current Function
Vernacular Type	Structure					
Craftsman	Stone	Weatherboard	Hip	8/1	Full	residential
Foursquare	Frame				Front	

History

1917 Sanborn, p. 9
 1928 Directory - A. B. Howell - head of wholesale dept. - Stark's



Sources

Site visit; Pike County Public Records; Sanborn Fire Insurance Maps 1885, 1890, 1896, 1902, 1909, 1917, 1931, 1950; Louisiana City Directories, Pike County, Missouri: People, Places and Pikers, 1981

**Louisiana, MO Citywide Survey
Pike County, Missouri**

PIAS003-211

Inventory #

PK-00-04- 141

Address	1111 Georgia Street	Historic Name	William & Margaret Jaenecke House
----------------	---------------------	----------------------	-----------------------------------

Legal Address/ Parcel #	Block 9, Lot 54 08-04-18-003-028-005.000	Subdivision	Luce and McAllisters Add.
------------------------------------	---	--------------------	------------------------------

Owner Name & Address	William & Karen Collins 1111 Georgia Street Louisiana	Architect/Engineer	Contractor/Builder	Construction Date
	MO 63353			ca. 1906

On National Register?	Individually Eligible?	District Potential?	Condition:	Integrity:
no	yes	yes	good	little changed

Architectural Style	Foundation	Exterior Wall Materials	Roof Type	Window Types	Porch Type & Location	Current Function
Vernacular Type	Structure					
Foursquare	Brick	Brick	Hip	1/1	Full Front	residential

History
<p>1907 Directory - William & Margaret Jaenecke - hardware</p> <p>1909 Sanborn, p. 2</p>



Sources
<p>Site visit; Pike County Public Records; Sanborn Fire Insurance Maps 1885, 1890, 1896, 1902, 1909, 1917, 1931, 1950; Louisiana City Directories, Pike County, Missouri: People, Places and Pikers, 1981</p>

**Louisiana, MO Citywide Survey
Pike County, Missouri**

PIAS003-Z12
Inventory #
PK-00-04- 142

Address	1114 Georgia Street	Historic Name	
----------------	---------------------	----------------------	--

Legal Address/ Parcel #	Block 10, Lot 75 08-04-18-003-033-004.000	Subdivision	Luce and McAllisters Add.
------------------------------------	--	--------------------	------------------------------

Owner Name & Address	John T. Hays Trustee 815 Hwy 61N Bowling Green MO 63334	Architect/Engineer	Contractor/Builder	Construction Date
				ca. 1900

On National Register?	Individually Eligible?	District Potential?	Condition:	Integrity:
no	nc	possibly	good	moderate

Architectural Style Vernacular Type	Foundation Structure	Exterior Wall Materials	Roof Type	Window Types	Porch Type & Location	Current Function
Foursquare	Unknown Frame	Vinyl	Hip	1/1	Full Front	residential

History
1907 Directory - R. L. Pearson 1909 Sanborn p. 2 1937 Directory - T. G. Stark



Sources
Site visit; Pike County Public Records; Sanborn Fire Insurance Maps 1885, 1890, 1896, 1902, 1909, 1917, 1931, 1950; Louisiana City Directories, Pike County, Missouri: People, Places and Pikers, 1981

**Louisiana, MO Citywide Survey
Pike County, Missouri**

PIAS003-213

Inventory #

PK-00-04- 143

Address	1201 Georgia Street	Historic Name	Benjamin & Lydia Campbell
----------------	---------------------	----------------------	---------------------------

Legal Address/ Parcel #	Block 14, Lot 52 08-04-18-003-027-007.000	Subdivision	Luce and McAllisters Add.
------------------------------------	--	--------------------	------------------------------

Owner Name & Address	John T. Hays Trustee 815 Hwy 61N Bowling Green MO 63334	Architect/Engineer	Contractor/Builder	Construction Date
				ca. 1900

On National Register?	Individually Eligible?	District Potential?	Condition:	Integrity:
	yes	yes	poor	little changed

Architectural Style	Foundation	Exterior Wall Materials	Roof Type	Window Types	Porch Type & Location	Current Function
Vernacular Type	Structure					
Queen Anne	Stone	Weatherboard	Gable	1/1	Wrap-Around	residential
	Frame	Shingle				

History
<p>1902 Sanborn, p. 2</p> <p>1904 Directory - Benjamin & Lydia Campbell - livery</p>



Sources
<p>Site visit; Pike County Public Records; Sanborn Fire Insurance Maps 1885, 1890, 1896, 1902, 1909, 1917, 1931, 1950; Louisiana City Directories, Pike County, Missouri: People, Places and Pikers, 1981</p>

Louisiana, MO Citywide Survey Pike County, Missouri

Inventory #

PK-00-04- 144

Address	1204 Georgia Street	Historic Name	
----------------	---------------------	----------------------	--

Legal Address/ Parcel #	Block 13, Lots 76, 83, exc E10', all L78, 81 08-04-18-003-034-001.000	Subdivision	Luce and McAllisters Add.
------------------------------------	--	--------------------	------------------------------

Owner Name & Address	Kevin & Adrienne Martin 1204 Georgia St. Louisiana	Architect/Engineer	Contractor/Builder	Construction Date 1925
	MO 63353			

On National Register?	Individually Eligible?	District Potential?	Condition:	Integrity:
no	yes	yes	excellent	little changed

Architectural Style	Foundation	Exterior Wall Materials	Roof Type	Window Types	Porch Type & Location	Current Function
Vernacular Type	Structure					
Prairie	Concrete	Stucco	Hip	1/1	Other Bay	residential
	Undetermined				Front	

History	
	<p>1931 Sanborn, p. 9</p> <p>1937 Directory - Mrs. J. J. McCune</p>



Sources	<p>Site visit; Pike County Public Records; Sanborn Fire Insurance Maps 1885, 1890, 1896, 1902, 1909, 1917, 1931, 1950; Louisiana City Directories, Pike County, Missouri: People, Places and Pikers, 1981</p>
----------------	---

**Louisiana, MO Citywide Survey
Pike County, Missouri**

PIAS003-215

Inventory #

PK-00-04- 145

Address	1207 Georgia Street	Historic Name	Max J. Crow House
----------------	---------------------	----------------------	-------------------

Legal Address/ Parcel #	Block 14, Lot 51 08-04-18-003-027-006.000	Subdivision	Luce and McAllisters Add.
------------------------------------	--	--------------------	------------------------------

Owner Name & Address	Clarence & Carla Buchanan 1207 Georgia Street Louisiana MO 63353	Architect/Engineer	Contractor/Builder	Construction Date
				ca. 1905

On National Register?	Individually Eligible?	District Potential?	Condition:	Integrity:
no	no	yes	fair	moderate

Architectural Style	Foundation	Exterior Wall Materials	Roof Type	Window Types	Porch Type & Location	Current Function
Vernacular Type	Structure					
	Stone	Weatherboard	Gable	2/2	Central Bay	residential
I-house	Frame				Front	

History
<p>1907 Directory - Max J. Crow - nurseryman Stark's</p> <p>1909 Sanborn, p. 2</p>



Sources
<p>Site visit; Pike County Public Records; Sanborn Fire Insurance Maps 1885, 1890, 1896, 1902, 1909, 1917, 1931, 1950; Louisiana City Directories, Pike County, Missouri: People, Places and Pikers, 1981</p>

**Louisiana, MO Citywide Survey
Pike County, Missouri**

PIAS003-216

Inventory #
PK-00-04- 146

Address 1210 Georgia Street	Historic Name Luce House
------------------------------------	---------------------------------

Legal Address/Parcel # Block 13, L77, 82 exc E 10' & all L78, 81 08-04-18-003-034-002.000	Subdivision	Luce and McAllisters Add.
---	--------------------	----------------------------------

Owner Name & Address James & Rose Osborn 1210 Georgia St. Louisiana	Architect/Engineer	Contractor/Builder Powhatan Baird/Levi Ruggles	Construction Date 1857
MO 63353			

On National Register?	Individually Eligible?	District Potential?	Condition:	Integrity:
no	yes	yes	excellen:	little changed

Architectural Style	Foundation	Exterior Wall Materials	Roof Type	Window Types	Porch Type & Location	Current Function
Vernacular Type	Structure					
Italianate	Stone	Brick	Gable	4/4	Stoop	residential
	Brick					

History
1907 Directory - John J. McCune



Sources
Site visit; Pike County Public Records; Sanborn Fire Insurance Maps 1885, 1890, 1896, 1902, 1909, 1917, 1931, 1950; Louisiana City Directories, Pike County, Missouri: People, Places and Pikers, 1981

**Louisiana, MO Citywide Survey
Pike County, Missouri**

PIAS003-217

Inventory #

PK-00-04- 147

Address	1215 Georgia Street	Historic Name	
----------------	---------------------	----------------------	--

Legal Address/ Parcel #	Block 14, Lot 49 08-04-18-003-028-003.000	Subdivision	Luce and McAllisters Add.
------------------------------------	--	--------------------	------------------------------

Owner Name & Address	George & Anita St. Pierre 1115 Georgia Louisiana	Architect/Engineer	Contractor/Builder	Construction Date
	MO 63353			ca. 1890

On National Register?	Individually Eligible?	District Potential?	Condition:	Integrity:
no	yes	yes	good	little changed

Architectural Style	Foundation	Exterior Wall Materials	Roof Type	Window Types	Porch Type & Location	Current Function
Vernacular Type	Structure					
	Stone	Weatherboard	Gable	6/6	Other Bay	residential
Gabled Ell	Frame				Front	

History
<p>1892 Directory - John T. Mackey - clerk 1909 Sanborn, p. 2</p>



Sources
<p>Site visit; Pike County Public Records; Sanborn Fire Insurance Maps 1885, 1890, 1896, 1902, 1909, 1917, 1931, 1950; Louisiana City Directories, Pike County, Missouri: People, Places and Pikers, 1981</p>

**Louisiana, MO Citywide Survey
Pike County, Missouri**

P1A5003-218

Inventory #

PK-00-04- 148

Address	1220 Georgia Street	Historic Name	
----------------	---------------------	----------------------	--

Legal Address/ Parcel #	Block 13, Lots 79, 80 exc S 100' Lot 80 08-04-18-003-034-003.000	Subdivision	Luce and McAllisters Add.
------------------------------------	---	--------------------	------------------------------

Owner Name & Address	Helen Boyd 1220 Georgia St. Louisiana	Architect/Engineer	Contractor/Builder	Construction Date
	MO 63353			ca. 1920

On National Register?	Individually Eligible?	District Potential?	Condition:	Integrity:
no	possibly	yes	excellent	high

Architectural Style	Foundation	Exterior Wall Materials	Roof Type	Window Types	Porch Type & Location	Current Function
Vernacular Type	Structure					
English Cottage	Concrete	Weatherboard	Gable	6/6	Stoop	residential
	Frame				Front	

History
<p>1931 Sanborn, p. 9 1937 Directory - Leo Creamer - operator Alton RR</p>



Sources
<p>Site visit; Pike County Public Records; Sanborn Fire Insurance Maps 1885, 1890, 1896, 1902, 1909, 1917, 1931, 1950; Louisiana City Directories, Pike County, Missouri: People, Places and Pikers, 1981</p>

**Louisiana, MO Citywide Survey
Pike County, Missouri**

PIAS003-219

Inventory #
PK-00-04- 149

Address	1301 Georgia Street	Historic Name	
----------------	---------------------	----------------------	--

Legal Address/ Parcel #	Block 17, Lot 8 08-04-18-003-026-005.000	Subdivision	Luce and McAllisters Add.
------------------------------------	---	--------------------	------------------------------

Owner Name & Address	George & Mary Shrum 1301 Georgia St. Louisiana	Architect/Engineer	Contractor/Builder	Construction Date
	MO 63353			ca. 1915

On National Register?	Individually Eligible?	District Potential?	Condition:	Integrity:
no	possibly	yes		

Architectural Style	Foundation	Exterior Wall Materials	Roof Type	Window Types	Porch Type & Location	Current Function
Vernacular Type	Structure					
	Unknown	Weatherboard	Hip	1/1	Full	residential
Foursquare	Frame				Front	

History
<p>1917 Sanborn, p. 9 1937 Directory - J. W. Shaw</p>



Sources
<p>Site visit; Pike County Public Records; Sanborn Fire Insurance Maps 1885, 1890, 1896, 1902, 1909, 1917, 1931, 1950; Louisiana City Directories, Pike County, Missouri: People, Places and Pikers, 1981</p>

**Louisiana, MO Citywide Survey
Pike County, Missouri**

PIA5003-220

Inventory #

PK-00-04- 150

Address	1307 Georgia Street	Historic Name	Dr. R. G. Hereford House
----------------	---------------------	----------------------	--------------------------

Legal Address/ Parcel #	Block 17, Lots 3, 7 08-04-18-003-034-002.000	Subdivision	William Luce Add.
------------------------------------	---	--------------------	-------------------

Owner Name & Address	Lucille Creamer 1307 Georgia St. Louisiana	Architect/Engineer	Contractor/Builder	Construction Date
	MO 63353			ca. 1900

On National Register?	Individually Eligible?	District Potential?	Condition:	Integrity:
	possibly	yes	good	little changed

Architectural Style	Foundation	Exterior Wall Materials	Roof Type	Window Types	Porch Type & Location	Current Function
Vernacular Type	Structure					
Victorian	Stone	Weatherboard	Gable	1/1	Other Bay	residential
	Frame				Front	

History
1907 Directory - Dr. R. G. Hereford 1909 Sanborn, p. 2



Sources
Site visit; Pike County Public Records; Sanborn Fire Insurance Maps 1885, 1890, 1896, 1902, 1909, 1917, 1931, 1950; Louisiana City Directories, Pike County, Missouri: People, Places and Pikers, 1981

**Louisiana, MO Citywide Survey
Pike County, Missouri**

PIA5003-221

Inventory #

PK-00-04- 151

Address	1311 Georgia Street	Historic Name	
----------------	---------------------	----------------------	--

Legal Address/ Parcel #	Block 17, Lots 2, 6 08-04-18-003-034-003.000	Subdivision	William Luce Add.
------------------------------------	---	--------------------	-------------------

Owner Name & Address	Betty Jo & Mett Bryant 1311 Georgia St. Louisiana	Architect/Engineer	Contractor/Builder	Construction Date
	MO 63353			ca. 1940

On National Register?	Individually Eligible?	District Potential?	Condition:	Integrity:
no	possibly	yes	good	little changed

Architectural Style	Foundation	Exterior Wall Materials	Roof Type	Window Types	Porch Type & Location	Current Function
Vernacular Type	Structure					
	Concrete	Stone	Gable	Casement	Stoop	residential
	Frame	Weatherboard			Front	

History
not shown on 1931 Sanborn



Sources
Site visit; Pike County Public Records; Sanborn Fire Insurance Maps 1885, 1890, 1896, 1902, 1909, 1917, 1931, 1950; Louisiana City Directories, Pike County, Missouri: People, Places and Pikers, 1981

Louisiana, MO Citywide Survey Pike County, Missouri

Inventory #
PK-00-04- 152

Address	1315 Georgia Street	Historic Name	
----------------	---------------------	----------------------	--

Legal Address/ Parcel #	Block 17, Lot 5 08-04-18-003-026-004.000	Subdivision	William Luce Add.
------------------------------------	---	--------------------	-------------------

Owner Name & Address	Shawn & Rose Marie Holt 15 Pine Wood Dr. Winfield MO 63381	Architect/Engineer	Contractor/Builder	Construction Date ca. 1880
-------------------------------------	--	---------------------------	---------------------------	--------------------------------------

On National Register?	Individually Eligible?	District Potential?	Condition:	Integrity:
no	possibly	yes	good	high

Architectural Style	Foundation	Exterior Wall Materials	Roof Type	Window Types	Porch Type & Location	Current Function
Vernacular Type	Structure					
	Stone	Brick	Gable	6/6	Other Bay	residential
Gable Front	Brick				Front	

History
<p>1907 Directory - Rev. L. N. Montgomery</p> <p>1909 Sanborn, p. 2</p>



Sources
<p>Site visit; Pike County Public Records; Sanborn Fire Insurance Maps 1885, 1890, 1896, 1902, 1909, 1917, 1931, 1950; Louisiana City Directories, Pike County, Missouri: People, Places and Pikers, 1981</p>

**Louisiana, MO Citywide Survey
Pike County, Missouri**

PIAS003-223

Inventory #

PK-00-04- 153

Address	1401 Georgia Street	Historic Name	Governor Lloyd Crow Stark House and Carriage House
----------------	---------------------	----------------------	--

Legal Address/ Parcel #	Block 19, Lots 5, 6 & S 30' Lots 1, 2 08-04-18-003-025-006.000	Subdivision	William Luce Add.
------------------------------------	---	--------------------	-------------------

Owner Name & Address	Anita Ludwig 1401 Georgia Street Louisiana MO 63353	Architect/Engineer	Contractor/Builder	Construction Date
			Albert Kuna, Sr.	1891

On National Register?	Individually Eligible?	District Potential?	Condition:	Integrity:
yes	yes	yes	excellent	little changed

Architectural Style	Foundation	Exterior Wall Materials	Roof Type	Window Types	Porch Type & Location	Current Function
Vernacular Type	Structure					
Queen Anne	Stone	Weatherboard	Hip	1/1	Other Bay	residential
	Frame	Shingle				

History
<p>1904 Directory - William P. Stark 1909 Sanborn, p. 2 1937 Directory - L. G. Stark - Gov. of Missouri</p>



Sources
<p>Site visit; Pike County Public Records; Sanborn Fire Insurance Maps 1885, 1890, 1896, 1902, 1909, 1917, 1931, 1950; Louisiana City Directories, Pike County, Missouri: People, Places and Pikers, 1981</p>

Louisiana, MO Citywide Survey Pike County, Missouri

Inventory #
PK-00-04- 154

Address	1402 Georgia Street	Historic Name	
----------------	---------------------	----------------------	--

Legal Address/ Parcel #	Block 9, E 1/4 Lot 64, All Lot 65 08-04-19-002-007-001.000	Subdivision	J. A. Young's Add.
------------------------------------	---	--------------------	--------------------

Owner Name & Address	Thomas Fowler 12303 Hwy 79 Louisiana	Architect/Engineer	Contractor/Builder	Construction Date	ca. 1935
	MO 63353				

On National Register?	Individually Eligible?	District Potential?	Condition:	Integrity:
no	possibly	yes	excellent	little changed

Architectural Style	Foundation	Exterior Wall Materials	Roof Type	Window Types	Porch Type & Location	Current Function
Vernacular Type	Structure					
Trans. Cape Cod	Concrete	Brick	Gable	6/6	Full	residential
	Brick				Front	

History
<p>not shown on 1931 Sanborn 1937 Directory - Fred Lending</p>



Sources
<p>Site visit; Pike County Public Records; Sanborn Fire Insurance Maps 1885, 1890, 1896, 1902, 1909, 1917, 1931, 1950; Louisiana City Directories, Pike County, Missouri: People, Places and Pikers, 1981</p>

**Louisiana, MO Citywide Survey
Pike County, Missouri**

PIAS003-225

Inventory #
PK-00-04- 155

Address	1405 Georgia Street	Historic Name	
----------------	---------------------	----------------------	--

Legal Address/ Parcel #	60'x240' 08-04-18-003-025-004.000	Subdivision	J. A. Young's Add.
------------------------------------	--------------------------------------	--------------------	--------------------

Owner Name & Address	William & Mary Strode 1405 Georgia St. Louisiana MO 63353	Architect/Engineer	Contractor/Builder	Construction Date ca. 1935
-------------------------------------	---	---------------------------	---------------------------	--------------------------------------

On National Register?	Individually Eligible?	District Potential?	Condition:	Integrity:
no	possibly	yes	excellent	little changed

Architectural Style	Foundation	Exterior Wall Materials	Roof Type	Window Types	Porch Type & Location	Current Function
Vernacular Type	Structure					
Craftsman	Concrete	Weatherboard	Hip	Craftsman	Other Bay	residential
Bungalow	Frame	Stone			Front	

History
not shown on 1931 Sanborn



Sources
Site visit; Pike County Public Records; Sanborn Fire Insurance Maps 1885, 1890, 1896, 1902, 1909, 1917, 1931, 1950; Louisiana City Directories, Pike County, Missouri: People, Places and Pikers, 1981

**Louisiana, MO Citywide Survey
Pike County, Missouri**

PIAS003-226

Inventory #

PK-00-04- 156

Address	1408 Georgia Street	Historic Name	
----------------	---------------------	----------------------	--

Legal Address/ Parcel #	Block 9, Lot 64 08-04-19-002-007-002.000	Subdivision	J. A. Young's Add.
------------------------------------	---	--------------------	--------------------

Owner Name & Address	E. Abe & Traci Oblinger 1408 Georgia St. Louisiana, MO 63353	Architect/Engineer	Contractor/Builder	Construction Date
				ca. 1900

On National Register?	Individually Eligible?	District Potential?	Condition:	Integrity:
no	possibly	yes	good	high

Architectural Style	Foundation	Exterior Wall Materials	Roof Type	Window Types	Porch Type & Location	Current Function
Vernacular Type	Structure					
	Stone	Weatherboard		1/1	Other Bay	residential
Gable Front	Frame				Front	

History
<p>1907 Directory - G. Jordan Beverly & F. E. Gordon 1937 Directory - Ray W., Ray Jr. & Dorothy Jean McCallister 1909 Sanborn, p. 2</p>



Sources
<p>Site visit; Pike County Public Records; Sanborn Fire Insurance Maps 1885, 1890, 1896, 1902, 1909, 1917, 1931, 1950; Louisiana City Directories, Pike County, Missouri: People, Places and Pikers, 1981</p>

**Louisiana, MO Citywide Survey
Pike County, Missouri**

PIAS002-227

Inventory #

PK-00-04- 157

Address	1414 Georgia Street	Historic Name	O. L. Boudinier House
----------------	---------------------	----------------------	-----------------------

Legal Address/ Parcel #	Block 9, Lot 63 08-04-19-002-007-003.000	Subdivision	J. A. Young's Add.
------------------------------------	---	--------------------	--------------------

Owner Name & Address	Earl & Ruth Wood 1414 Georgia St. Louisiana	Architect/Engineer	Contractor/Builder	Construction Date
	MO 63353			ca. 1925

On National Register?	Individually Eligible?	District Potential?	Condition:	Integrity:
no	possibly	yes	excellent	little changed

Architectural Style	Foundation	Exterior Wall	Roof Type	Window	Porch Type	Current Function
Vernacular Type	Structure	Materials		Types	& Location	
2	Concrete	Brick		Craftsman	Stoop	residential
	Brick				Front	

History
<p>not shown on 1917 Sanborn</p> <p>1931 Sanborn, p. 9</p> <p>1937 Directory - O. L. Boudinier - co-owner Louisiana Rubber Sales</p>



Sources
<p>Site visit; Pike County Public Records; Sanborn Fire Insurance Maps 1885, 1890, 1896, 1902, 1909, 1917, 1931, 1950; Louisiana City Directories, Pike County, Missouri: People, Places and Pikers, 1981</p>

**Louisiana, MO Citywide Survey
Pike County, Missouri**

P1AS003-229

Inventory #

PK-00-04- 158

Address	1500 Georgia Street	Historic Name	Willis B. & Birdie M. Cowley House
----------------	---------------------	----------------------	------------------------------------

Legal Address/ Parcel #	Block 8, Lot 61 08-04-19-002-006-001.000	Subdivision	J. A. Young's Add.
------------------------------------	---	--------------------	--------------------

Owner Name & Address	George & Anita St. Pierre 1115 Georgia Street Louisiana	Architect/Engineer	Contractor/Builder	Construction Date
	MO 63353			ca. 1900

On National Register?	Individually Eligible?	District Potential?	Condition:	Integrity:
no	possibly	yes	good	high

Architectural Style	Foundation	Exterior Wall Materials	Roof Type	Window Types	Porch Type & Location	Current Function
Vernacular Type	Structure					
Gabled Ell	Frame	Weatherboard	Gable	4/1	One-Ha Enclosed	residential

History
1904 Directory - Willis B. Cowley - poultry, butter, eggs & fish 1909 Sanborn, p. 2



Sources
Site visit; Pike County Public Records; Sanborn Fire Insurance Maps 1885, 1890, 1896, 1902, 1909, 1917, 1931, 1950; Louisiana City Directories, Pike County, Missouri: People, Places and Pikers, 1981

**Louisiana, MO Citywide Survey
Pike County, Missouri**

PIAS003-229

Inventory #

PK-00-04- 159

Address	1501 Georgia Street	Historic Name	
----------------	---------------------	----------------------	--

Legal Address/ Parcel #	pt Lot 1, 60'x120' 08-04-19-002-001-001.000	Subdivision	Jackson's Subd.
------------------------------------	--	--------------------	-----------------

Owner Name & Address	William, Mary, Robert, & Vicki Strode 1405 Georgia St. Louisiana	Architect/Engineer	Contractor/Builder	Construction Date
	MO 63353			ca. 1950

On National Register?	Individually Eligible?	District Potential?	Condition:	Integrity:
no	possibly	yes	good	high

Architectural Style	Foundation	Exterior Wall Materials	Roof Type	Window Types	Porch Type & Location	Current Function
Vernacular Type	Structure					
	Concrete	Weatherboard	Gable	Double-Hung	Central Bay	residential
	Frame				Front	

History
not shown on 1931 Sanborn



Sources
Site visit; Pike County Public Records; Sanborn Fire Insurance Maps 1885, 1890, 1896, 1902, 1909, 1917, 1931, 1950; Louisiana City Directories, Pike County, Missouri: People, Places and Pikers, 1981

**Louisiana, MO Citywide Survey
Pike County, Missouri**

PIAS003-230

Inventory #

PK-00-04- 160

Address	1508 Georgia Street	Historic Name	
----------------	---------------------	----------------------	--

Legal Address/ Parcel #	Block 8, E. pt Lot 59 08-04-19-002-006-003.000	Subdivision	J. A. Young's Add.
------------------------------------	---	--------------------	--------------------

Owner Name & Address	Lisa M. Warren 1508 Georgia St. Louisiana	Architect/Engineer	Contractor/Builder	Construction Date
	MO 63353			ca. 1900

On National Register?	Individually Eligible?	District Potential?	Condition:	Integrity:
no	possibly	yes	good	high

Architectural Style	Foundation	Exterior Wall Materials	Roof Type	Window Types	Porch Type & Location	Current Function
Vernacular Type	Structure					
Gabled Ell	Frame	Weatherboard	Gable	1/1	Other Bay Front	residential

History
<p>1904 Directory - Mrs. Elizabeth Aiken 1909 Sanborn, p. 2</p>



Sources
<p>Site visit; Pike County Public Records; Sanborn Fire Insurance Maps 1885, 1890, 1896, 1902, 1909, 1917, 1931, 1950; Louisiana City Directories, Pike County, Missouri: People, Places and Pikers, 1981</p>

**Louisiana, MO Citywide Survey
Pike County, Missouri**

PIA5003-231

Inventory #
PK-00-04- 161

Address	1601 Georgia Street	Historic Name	
----------------	---------------------	----------------------	--

Legal Address/ Parcel #	pt. Lot 1 08-04-19-002-001-006.000	Subdivision	Jackson's Subd.
------------------------------------	---------------------------------------	--------------------	-----------------

Owner Name & Address	Michael & Kim Haddock 1601 Georgia St. Louisiana MO 63353	Architect/Engineer	Contractor/Builder	Construction Date
				ca. 1930

On National Register?	Individually Eligible?	District Potential?	Condition:	Integrity:
no	possibly	yes	good	high

Architectural Style	Foundation	Exterior Wall Materials	Roof Type	Window Types	Porch Type & Location	Current Function
Vernacular Type	Structure					
	Concrete	Weatherboard	Gable	1/1	Other Bay	residential
	Frame				Front	

History
<p>1931 Sanborn, p. 9 1937 Directory - Earl Ray</p>



Sources
<p>Site visit; Pike County Public Records; Sanborn Fire Insurance Maps 1885, 1890, 1896, 1902, 1909, 1917, 1931, 1950; Louisiana City Directories, Pike County, Missouri: People, Places and Pikers, 1981</p>

**Louisiana, MO Citywide Survey
Pike County, Missouri**

PIA5003-232

Inventory #

PK-00-04- 162

Address	1605 Georgia Street	Historic Name	Charles T. & Lou E. Wilson House
----------------	---------------------	----------------------	----------------------------------

Legal Address/ Parcel #	pt. Lot 1 and all of Lot 2 08-04-19-002-001-007.000	Subdivision	Jackson's Subd.
------------------------------------	--	--------------------	-----------------

Owner Name & Address	Pike Grain Inc. c/o W. W. Sheppard 210 N. 16th P. O. Box 550 Louisiana MO 63353	Architect/Engineer	Contractor/Builder	Construction Date	ca. 1905
-------------------------------------	---	---------------------------	---------------------------	--------------------------	----------

On National Register?	Individually Eligible?	District Potential?	Condition:	Integrity:
no	possibly	yes	good	high

Architectural Style	Foundation	Exterior Wall Materials	Roof Type	Window Types	Porch Type & Location	Current Function
Vernacular Type	Structure					
Foursquare	Frame	Weatherboard	Hip	4/1 Craftsman	Full Front	residential

History
<p>1907 Directory - Charles T. & Lou E. Wilson 1917 Sanborn, p. 9</p>



Sources
<p>Site visit; Pike County Public Records; Sanborn Fire Insurance Maps 1885, 1890, 1896, 1902, 1909, 1917, 1931, 1950; Louisiana City Directories, Pike County, Missouri: People, Places and Pikers, 1981</p>

Louisiana, MO Citywide Survey Pike County, Missouri

Inventory #
PK-00-04- 163

Address	1608 Georgia Street	Historic Name	Samuel G. Givens House
----------------	---------------------	----------------------	------------------------

Legal Address/ Parcel #	Outlot 60'x120' 08-04-19-002-005-002.000	Subdivision	
------------------------------------	---	--------------------	--

Owner Name & Address	Dorothy A. Williams 418 Mansion Louisiana	Architect/Engineer	Contractor/Builder	Construction Date ca. 1890
	MO 63353			

On National Register?	Individually Eligible?	District Potential?	Condition:	Integrity:
no	possibly	yes	good	moderate

Architectural Style	Foundation	Exterior Wall Materials	Roof Type	Window Types	Porch Type & Location	Current Function
Vernacular Type	Structure					
	Concrete	Weatherboard	Hip	4/1	Other Bay	residential
	Frame				Front	

History	
	<p>1892 Directory - S.G. Givens - Baptist Minister</p> <p>1907 Directory - Mrs Sallie A. Givens</p> <p>1917 Sanborn, p. 9</p> <p>1931 Sanborn, p. 8</p>



Sources	
	<p>Site visit; Pike County Public Records; Sanborn Fire Insurance Maps 1885, 1890, 1896, 1902, 1909, 1917, 1931, 1950; Louisiana City Directories, Pike County, Missouri: People, Places and Pikers, 1981</p>

**Louisiana, MO Citywide Survey
Pike County, Missouri**

PIA5003-234

Inventory #
PK-00-04- 164

Address	1611 Georgia Street	Historic Name	J. Overton Fry House
----------------	---------------------	----------------------	----------------------

Legal Address/ Parcel #	pt. Lot 3 08-04-19-002-001-011.000	Subdivision	Jackson's Subd.
------------------------------------	---------------------------------------	--------------------	-----------------

Owner Name & Address	Pike Grain Inc. c/o W. W. Sheppard 210 N. 16th. P. O. Box 550 Louisiana MO 63353	Architect/Engineer	Contractor/Builder	Construction Date ca. 1930
-------------------------------------	--	---------------------------	---------------------------	--------------------------------------

On National Register?	Individually Eligible?	District Potential?	Condition:	Integrity:
no	possibly	yes	good	high

Architectural Style	Foundation	Exterior Wall Materials	Roof Type	Window Types	Porch Type & Location	Current Function
Vernacular Type	Structure					
Mixed	Concrete	Brick	Gabled	3/1 Craftsman	One-Half	residential
Ranch	Undetermined				Front	

History
<p>1931 Sanborn, D. P.</p> <p>1937 Directory - J. Overton Fry</p>



Sources
<p>Site visit; Pike County Public Records; Sanborn Fire Insurance Maps 1885, 1890, 1896, 1902, 1909, 1917.1931, 1950; Louisiana City Directories, Pike County, Missouri: People, Places and Pikers, 1981</p>

**Louisiana, MO Citywide Survey
Pike County, Missouri**

**Inventory #
PK-00-04- 165**

Address	1615 Georgia Street	Historic Name	
----------------	---------------------	----------------------	--

Legal Address/ Parcel #	pt Lot 3?	Subdivision	Jackson's Subd.
------------------------------------	-----------	--------------------	-----------------

Owner Name & Address		Architect/Engineer	Contractor/Builder	Construction Date
				ca. 1930

On National Register?	Individually Eligible?	District Potential?	Condition:	Integrity:
no	possibly	yes	good	high

Architectural Style	Foundation	Exterior Wall Materials	Roof Type	Window Types	Porch Type & Location	Current Function
Vernacular Type	Structure					
	Concrete	Brick	Gable	9/1	Vestibule	residential
Ranch	Frame				Front	

History
1931 Sanborn, p. 9



Sources
Site visit; Pike County Public Records; Sanborn Fire Insurance Maps 1885, 1890, 1896, 1902, 1909, 1917, 1931, 1950; Louisiana City Directories, Pike County, Missouri: People, Places and Pikers, 1981

Louisiana, MO Citywide Survey Pike County, Missouri

Inventory #
PK-00-04- 166

Address	1700 Georgia Street	Historic Name	A. Judd McCune House
----------------	---------------------	----------------------	----------------------

Legal Address/ Parcel #	Block 1, Lot 1, pt. Lot 2 08-04-19-002-004-001.000	Subdivision	Jackson's Add.
------------------------------------	---	--------------------	----------------

Owner Name & Address	Clarence & Sandra Reed 1700 Georgia St. Louisiana	Architect/Engineer	Contractor/Builder	Construction Date ca. 1890
	MO 63353			

On National Register?	Individually Eligible?	District Potential?	Condition:	Integrity:
no	possibly	yes	good	high

Architectural Style	Foundation	Exterior Wall Materials	Roof Type	Window Types	Porch Type & Location	Current Function
Vernacular Type	Structure					
Victorian	Stone	Weatherboard	Hip	1/1	Wrap-Around	residential
	Frame				Front	

History
1892 Directory - A. Judd McCune 1907 Directory - A. Judd McCune - pres. Mert. Bank 1917 Sanborn, p. 9



Sources
Site visit; Pike County Public Records; Sanborn Fire Insurance Maps 1885, 1890, 1896, 1902, 1909, 1917, 1931, 1950; Louisiana City Directories, Pike County, Missouri: People, Places and Pikers, 1981

**Louisiana, MO Citywide Survey
Pike County, Missouri**

**Inventory #
PK-00-04- 167**

Address	1710 Georgia Street	Historic Name	
----------------	---------------------	----------------------	--

Legal Address/ Parcel #	Block 1, Lots 11, 12, 19, 20 08-04-19-002-004-003.000	Subdivision	Jackson's Add.
------------------------------------	--	--------------------	----------------

Owner Name & Address	Robert & Vicki Strobe 136 Choctaw Dr. Wentzville MO 63385	Architect/Engineer	Contractor/Builder	Construction Date ca. 1910
-------------------------------------	---	---------------------------	---------------------------	--------------------------------------

On National Register?	Individually Eligible?	District Potential?	Condition:	Integrity:
no	possibly	yes	good	high

Architectural Style	Foundation	Exterior Wall Materials	Roof Type	Window Types	Porch Type & Location	Current Function
Vernacular Type	Structure					
Victorian	Unknown	Weatherboard	Hip	1/1	Other Bay	residential
	Frame				Front	

History
1937 Directory - Edward H. Foord



Sources
Site visit; Pike County Public Records; Sanborn Fire Insurance Maps 1885, 1890, 1896, 1902, 1909, 1917, 1931, 1950; Louisiana City Directories, Pike County, Missouri: People, Places and Pikers, 1981

**Louisiana, MO Citywide Survey
Pike County, Missouri**

PIA5003-238

Inventory #

PK-00-04- 168

Address	1715 Georgia Street	Historic Name	Robert A. May House
----------------	---------------------	----------------------	---------------------

Legal Address/	pt. Lot 5	Subdivision	Jackson's Subd.
Parcel #	08-04-19-002-001-012.000		

Owner Name & Address	Gregory & Kathy Forshee 1715 Georgia St. Louisiana	Architect/Engineer	Contractor/Builder	Construction Date
	MO 63353			ca. 1935

On National Register?	Individually Eligible?	District Potential?	Condition:	Integrity:
no	yes	yes	excellent	little changed

Architectural Style	Foundation	Exterior Wall Materials	Roof Type	Window Types	Porch Type & Location	Current Function
Vernacular Type	Structure					
Mediterranean	Concrete	Stucco	Gable	Double-Hung	Other Bay	residential
	Frame				Front	

History
1937 Directory - Robert A. May



Sources
Site visit; Pike County Public Records; Sanborn Fire Insurance Maps 1885, 1890, 1896, 1902, 1909, 1917, 1931, 1950; Louisiana City Directories, Pike County, Missouri: People, Places and Pikers, 1981

Louisiana, MO Citywide Survey Pike County, Missouri

Inventory #
PK-00-04- 169

Address	1805 Georgia Street	Historic Name	W. G. Tinsley House
----------------	---------------------	----------------------	---------------------

Legal Address/	pt Lot 6	Subdivision	Jackson's Subd.
Parcel #	08-04-19-002-002-009.000		

Owner Name & Address	Janet Rae Martin 1805 Georgia St Louisiana	Architect/Engineer	Contractor/Builder	Construction Date
	MO 63353			ca. 1890

On National Register?	Individually Eligible?	District Potential?	Condition:	Integrity:
no	yes	yes	good	little changed

Architectural Style	Foundation	Exterior Wall Materials	Roof Type	Window Types	Porch Type & Location	Current Function
Vernacular Type	Structure					
Cottage	Stone	Brick	Hip	1/1	Other Bay	residential
	Brick				Front	

History
1892 Directory - W. G. Tinsley - cashier Merc. Bank



Sources
Site visit; Pike County Public Records; Sanborn Fire Insurance Maps 1885, 1890, 1896, 1902, 1909, 1917, 1931, 1950; Louisiana City Directories, Pike County, Missouri: People, Places and Pikers, 1981

Louisiana, MO Citywide Survey

Pike County, Missouri

Inventory #

PK-00-04- 170

Address	1905 Georgia Street	Historic Name	Edgar Winfred Stark House
----------------	---------------------	----------------------	---------------------------

Legal Address/ Parcel #	Lot 8 08-04-19-002-002-005.000	Subdivision	Jackson's Subd.
----------------------------	-----------------------------------	-------------	-----------------

Owner Name & Address	Walter C. III & Cynthia Logan 1905 Georgia St. Louisiana	Architect/Engineer	Contractor/Builder	Construction Date
	MO 63353			1905

On National Register?	Individually Eligible?	District Potential?	Condition:	Integrity:
no	yes	yes	excellent	little changed

Architectural Style	Foundation	Exterior Wall Materials	Roof Type	Window Types	Porch Type & Location	Current Function
Vernacular Type	Structure					
Greek Revival	Stone	Brick	Hip	1/1	Central Bay	residential
	Brick				Front	

History



Sources	Site visit; Pike County Public Records; Sanborn Fire Insurance Maps 1885, 1890, 1896, 1902, 1909, 1917, 1931, 1950; Louisiana City Directories, Pike County, Missouri: People, Places and Pikers, 1981
----------------	--

Spring 2005
Date

**Louisiana, MO Citywide Survey
Pike County, Missouri**

WIPSC002-24
Inventory #
PK-00-04- 174

Address	2220 Georgia Street	Historic Name	
----------------	---------------------	----------------------	--

Legal Address	Block 1, Lot 2	Subdivision	
Parcel #	07-06-24-001-012-003.000		Stark Add.

Owner Name & Address	Roy C. Price 2220 Georgia St. Louisiana	Architect/Engineer		Contractor/Builder		Construction Date	ca. 1910
	MO 63353						

On National Register?	Individually Eligible?	District Potential?	Condition:	Integrity:
no	possibly	yes	good	moderate

Architectural Style	Foundation	Exterior Wall Materials	Roof Type	Window Types	Porch Type & Location	Current Function
Vernacular Type	Structure					
Victorian	Stone	Weatherboard	Gable	1/1	Other Bay Front	residential

History
1937 Directory - George Cordes



Sources
Site visit; Pike County Public Records; Sanborn Fire Insurance Maps 1885, 1890, 1896, 1902, 1909, 1917, 1931, 1950; Louisiana City Directories, Pike County, Missouri: People, Places and Pikers, 1981

LOUISIANA, MO RESOURCES SURVEY PIKE COUNTY, MISSOURI

PIA5003-245

Inventory #

PK-00-04- 101

Address	2407 Georgia St.	Legal Address/Parcel #	Pike County Hospital Tract
Current Name	Vacant	Historic Name	Pike County Hospital/Smith Barr Manor
Owner Name & Address		Architect/Engineer	George D. Barnett
		Contractor/Builder	Gerhardt Const. Co.
		Construction Date	1928, 1951, 1976

On National Register?	no	Individually Eligible?	yes	District Potential?	yes	Condition:	good	Integrity:	high
Architectural Style	Foundation	Exterior Wall Materials	Roof Type	Window Types	Porch Type & Location	Current Function			
Vernacular Type	Structure								
Classical Revival	Concrete	Brick	Flat	8/1, 6/1, 1/1	N/A	vacant			
	Undetermined	Stone							

Description

This 4-story rectangular building has a concrete foundation, stone and brick walls, a flat parapet roof, and a rigidly symmetrical facade. The 1st and 2nd floor walls of the building are stone veneer; the 3rd and 4th floors have brick veneer walls. The 5-bay facade is delineated with stone pilasters that run from the top of the second floor to the wide stone frieze at the roofline. The center bay of the facade has a projecting 1-story wing on the first floor which may have originally served as the entrance vestibule for the hotel. This wing has a flat roof surrounded by a metal railing. On the second floor, the formal main entrance for the building is located in the center bay and is flanked by 1/1 windows with arched top sash. The door has a brick surround that is outlined with stone dentiled molding. A stone entablature with stone urns caps the entrance. Above the entrance, a stone plaque commemorates the two major donors of funds for the building - Otis Smith and Susannah Barr. Windows on the second floor of the facade have arched openings and arched top sash. A wide frieze board runs around the front and sides of the building at the roofline. A modern elevator tower has been constructed on the east elevation of the building and a large three story addition is attached to the rear elevation of the building. The addition is a brick building with no ornamentation except for a stone belt course between the first and second floors and above the third floor windows. On the roof the rear addition, there is an addition with metal walls and a metal roof.

Continuation Sheet

History

The Pike County Hospital was completed in 1928. It was funded from two bequests - one from Susannah Barr and the other main donation was from Otis Smith - and from subscriptions. The cost of the building was \$156,000 and consisted of 64 beds. The rear addition, constructed in 1951. This hospital was replaced by the new hospital located just to the east in 1972 and in 1976, the original hospital was renovated opened as Smith Barr Manor Nursing Home.

Continuation Sheet



Significance Commerce, Health/Medicine, Architecture

Sources

Site visit; Pike County Public Records; Sanborn Fire Insurance Maps 1885, 1890, 1896, 1902, 1909, 1917, 1931, 1950; Louisiana City Directories, Pike County, Missouri: People, Places and Pikers, 1981

Continuation Sheet

Becky L. Snider, Ph.D.
Consultant

City of Louisiana
Organization

Fall 2004
Date





LOUISIANA, MO RESOURCES SURVEY

PIKE COUNTY, MISSOURI

Continuation Sheet

Address	2407 Georgia St.	Legal Address/ Parcel #	Pike County Hospital Tract	Inventory #	HW-00-01- 101
Current Name	Vacant	Owner and Address if different			
Historic Name	Pike County Hospital/Smith Barr Manor	Architect/Engineer	George D. Barnett	Construction Date	1928, 1951, 1976
		Contractor/Builder	Gerhardt Const. Co.		

Photos/
Site
Plan





**Louisiana, MO Citywide Survey
Pike County, Missouri**

PIA5003-245

Inventory #

PK-00-04- 175

Address	2407 Georgia Street	Historic Name	Pike County Hospital/Smith Barr Manor
----------------	---------------------	----------------------	---------------------------------------

Legal Address/ Parcel #	Pike County Hospital Tract	Subdivision	
------------------------------------	----------------------------	--------------------	--

Owner Name & Address		Architect/Engineer	George D. Barnett	Contractor/Builder	Gerhardt Const. Co.	Construction Date	1928, 1951, 1976
-------------------------------------	--	---------------------------	-------------------	---------------------------	---------------------	--------------------------	------------------

On National Register?	Individually Eligible?	District Potential?	Condition:	Integrity:
no	yes	yes	good	high

Architectural Style	Foundation	Exterior Wall Materials	Roof Type	Window Types	Porch Type & Location	Current Function
Vernacular Type	Structure					
Classical Revival	Concrete	Brick Stone	Flat	8/1, 6/1, 1/1	N/A	vacant
	Undetermined					

History

The Pike County Hospital was completed in 1928. It was funded from two bequests - one from Susannah Barr and the other main donation was from Otis Smith - and from subscriptions. The cost of the building was \$156,000 and consisted of 64 beds. The rear addition, constructed in 1951. This hospital was replaced by the new hospital located just to the east in 1972 and in 1976, the original hospital was renovated opened as Smith Barr Manor Nursing Home.



Sources

Site visit; Pike County Public Records; Sanborn Fire Insurance Maps 1885, 1890, 1896, 1902, 1909, 1917, 1931, 1950; Louisiana City Directories, Pike County, Missouri: People, Places and Pikers, 1981

LOUISIANA, MO RESOURCES SURVEY PIKE COUNTY, MISSOURI

PIA5003-246

Inventory #

PK-00-04- 102

Address	2905 Georgia St.	Legal Address/ Parcel #	TR 303x250 IRR 07-06-24-004-005-001.000	NONE
Current Name	Champ Clark Motel	Historic Name	Champ Clark Service Station, Cafe and Tourist Camp	
Owner Name & Address	Santos Angel Sagastume 405 S. Third St. Louisiana	Architect/Engineer	Contractor/Builder	Construction Date ca. 1930
	MO 63353			

On National Register? no	Individually Eligible? yes	District Potential? yes	Condition: fair	Integrity: high
Architectural Style Vernacular Type	Foundation Structure	Exterior Wall Materials	Roof Type	Window Types
Bungalow/Craftsman	Concrete	Brick	Gable	3/1 Craftsman,
Bungalow	Brick	Wood		1/1, Plate
				Porch Type & Location N/A
				Current Function residential

Description This former tourist court consist of 16 buildings, 6 trailer/mobile homes and a historic sign. The complex is now used for permanent and transient housing; it does not appear to operate as a motel anymore. At the front of the complex, a one-story commercial building, which probably once served as a restaurant is attached to a 1-story duplex which once served as the motel office/owners residence. The commercial building is constructed of brick and has a stepped roofline and large plate glass windows on the facade. The window openings on the side elevation are filled with glass block. The duplex, which is attached to the east side of the commercial building has permastone on the facade and brick on the side elevations. The facade has 1/1 windows in the outer bays and a door in each inner bay. A A barrel vault shaped stoop cover shelters the two inner bays on the facade. An early or original sign sits in front of the restaurant and office buildings. The metal sign has lightbulb sockets outlining the words "Champ Clark" and running along the arrow design pointing towards the motel. To the north and west of the restaurant and office/duplex buildings are seven frame cabins, one frame duplex, two brick veneer duplexes, and one brick veneer triplex. The frame cabins have wood siding, clipped gable roofs and 3/1 windows. The frame duplex has asphalt shingle siding, 3/1 windows and a clipped gable roof. The brick duplexes and triplex have 3/1 windows and clipped gable roofs. A brick outbuilding is located in the northwest corner of the property. A frame shed is north of the the office/duplex. A concrete-block garage with a gable roof is located to the east of the office/duplex. Six trailer/mobile homes are located in the northeast corner of the property.

Continuation Sheet

History
1937 City Directory - Champ Clark Service Station, Cafe and Tourist Camp

Continuation Sheet



Significance Commerce, Architecture

Sources Site visit; Pike County Public Records; Sanborn Fire Insurance Maps 1885, 1890, 1896, 1902, 1909, 1917, 1931, 1950; Louisiana City Directories,

Continuation Sheet

Becky L. Snider, Ph.D.
Consultant

City of Louisiana
Organization

Fall 2004
Date

103

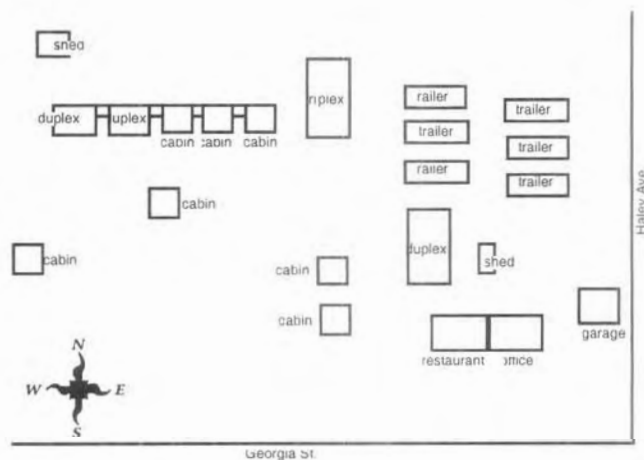


LOUISIANA, MO RESOURCES SURVEY

PIKE COUNTY, MISSOURI

Continuation Sheet

Address	2905 Georgia St.	Legal Address/ Parcel #	TR 303x250 IRR 07-06-24-004-005-001.00	NONE	Inventory #
					HW-00-01-102
Current Name	Champ Clark Motel	Owner and Address if different	Santos Angel Sagastume		
Historic Name	Champ Clark Service Station, Cafe and Tourist Camp	Architect/Engineer			
		Contractor/Builder	Construction Date ca. 1930		

Photos/
Site
Plan

1067



**Louisiana, MO Citywide Survey
Pike County, Missouri**

PIAS003-246

Inventory #

PK-00-04- 176

Address	2905 Georgia Street	Historic Name	Champ Clark Service Station, Cafe and Tourist Camp
----------------	---------------------	----------------------	--

Legal Address/ Parcel #	TR 303x250 IRR 07-06-24-004-005-001.000	Subdivision	NONE
------------------------------------	--	--------------------	------

Owner Name & Address	Santos Angel Sagastume 405 S. Third St. Louisiana	Architect/Engineer	Contractor/Builder	Construction Date ca. 1930
	MO 63353			

On National Register?	Individually Eligible?	District Potential?	Condition:	Integrity:
no	yes	yes	fair	high

Architectural Style	Foundation	Exterior Wall Materials	Roof Type	Window Types	Porch Type & Location	Current Function
Vernacular Type	Structure					
Bungalow/Craftsman	Concrete	Brick	Gable	3/1 Craftsman,	N/A	residential
Bungalow	Brick	Wood		1/1, Plate Glass		

History
<p>1931 Sanborn, p. 11</p> <p>1937 City Directory - Champ Clark Service Station, Cafe and Tourist Camp</p>



Sources
<p>Site visit; Pike County Public Records; Sanborn Fire Insurance Maps 1885, 1890, 1896, 1902, 1909, 1917, 1931, 1950; Louisiana City Directories, Pike County, Missouri: People, Places and Pickers, 1981</p>



Spring 2005
Date

Spring 2005
Date _____

Louisiana, MO Citywide Survey

Pike County, Missouri

Inventory #

PK-00-04- 181

Address	3415 Georgia Street	Historic Name	
---------	---------------------	---------------	--

Legal Address/ Parcel #	Lot E pt 10 07-06-24-003-009-005.000	Subdivision	Creamer Sub.
----------------------------	---	-------------	--------------

Owner Name & Address	Darrell O. & Georgiana Martin 3415 Georgia Louisiana MO 63353	Architect/Engineer	Contractor/Builder	Construction Date ca. 1940
---------------------------------	---	---------------------------	---------------------------	--------------------------------------

On National Register?	Individually Eligible?	District Potential?	Condition:	Integrity:
no	possibly	yes	good	high

Architectural Style	Foundation	Exterior Wall Materials	Roof Type	Window Types	Porch Type & Location	Current Function
Vernacular Type	Structure					
	Concrete	Brick	Gable	1/1	Stoop	residential
Ranch						

History



Sources	Site visit; Pike County Public Records; Sanborn Fire Insurance Maps 1885, 1890, 1896, 1902, 1909, 1917, 1931, 1950; Louisiana City Directories, Pike County, Missouri: People, Places and Pikers, 1981
----------------	--

Louisiana, MO Citywide Survey
Pike County, Missouri

Inventory #

PK-00-04- 182

Address	3601 Georgia Street	Historic Name	John J. Creamer House
----------------	---------------------	----------------------	-----------------------

Legal Address/ Parcel #	Outlot - Georgia Street	Subdivision	
----------------------------	-------------------------	-------------	--

Owner Name & Address	Michael Collins O.D. 3601 Georgia Street Louisiana	Architect/Engineer	Contractor/Builder	Construction Date
	MO 63353			ca. 1870

On National Register?	Individually Eligible?	District Potential?	Condition:	Integrity:
no	possibly	yes	good	high

Architectural Style	Foundation	Exterior Wall Materials	Roof Type	Window Types	Porch Type & Location	Current Function
Vernacular Type	Structure					
	Stone	Weatherboard	Gable	9/9	Other Bay	commercial
Georgian	Frame				Front	

History



Sources	Site visit; Pike County Public Records; Sanborn Fire Insurance Maps 1885, 1890, 1896, 1902, 1909, 1917, 1931, 1950; Louisiana City Directories, Pike County, Missouri: People, Places and Pikers, 1981
----------------	--

LOUISIANA, MO RESOURCES SURVEY PIKE COUNTY, MISSOURI

PIAS003-252
Inventory #
PK-00-04- 103

Address	11523 Highway NN	Legal Address/ Parcel #		
Current Name	Stark Brothers - Garden Center	Historic Name	Stark Bros./Luther Burbank Research Center	
Owner Name & Address	Stark Brothers Nurseries 11523 Highway NN Louisiana MO 63353	Architect/Engineer	Contractor/Builder	Construction Date
		George D. Barnett		1928

On National Register?	Individually Eligible?	District Potential?	Condition:	Integrity:
no	yes	yes	excellent	high

Architectural Style	Foundation	Exterior Wall Materials	Roof Type	Window Types	Porch Type & Location	Current Function
Vernacular Type	Structure					
Beaux Arts	Stone	Brick	Flat	Palladian 12/12, 12/18	N/A	commercial
	Brick					

Description This 2-story Beaux-Arts building has a stone foundation, brick walls and a flat parapet roof. Each of the bays on the seven bay facade is delineated by a pair of brick pilasters with stone bases and capitals. The pilasters run from the base of the building to the wide frieze that runs along the roofline of the building. The center bay on the facade contains the main entrance to the building. The entrance is detailed with double doors, a large fanlight transom and an arched entry canopy which is supported on paired columns. Each of the outer bays contains a large double-hung window, flanked by rectangular sidelights and topped by a large Palladian window. The 1st bays on the side elevations contain the same window groupings. The four inner bays are each filled with a large double hung window on each floor. The first floor windows have 12/18 sash and the second floor windows have 12/12 sash.

Continuation Sheet ☐

History

This building is the most publicly identified building with the Stark Brothers Nursery. It is part of a very large complex of buildings which are laid out on several hundred acres of land on the west end of the town of Louisiana, many of which are eligible for National Register listing.

This building was constructed in 1928 to house Luther Burbank's seed and bulb business which was acquired by Stark Bros. after Burbank's death. Stark Bros was chosen over Stanford Univ. and the Univ. of California to acquire Burbank's business and to continue his work experimenting with seed and bulb hybridization.

Continuation Sheet ☐



Significance Commerce, Architecture, Agriculture

Sources Site visit; Pike County Public Records; Sanborn Fire Insurance Maps 1885, 1890, 1896, 1902, 1909, 1917, 1931, Louisiana City Directories,

Continuation Sheet ☐

Becky L. Snider, Ph.D.
Consultant

City of Louisiana
Organization

Fall 2004
Date

**Louisiana, MO Citywide Survey
Pike County, Missouri**

PIAS003-252

Inventory #

PK-00-04- 183

Address	11523 Highway NN	Historic Name	Stark Bros./Luther Burbank Research Center
----------------	------------------	----------------------	--

Legal Address/ Parcel #	outside of city limits	Subdivision	
------------------------------------	------------------------	--------------------	--

Owner Name & Address	Stark Brothers Nurseries 11523 Highway NN Louisiana	Architect/Engineer	George D. Barnett	Contractor/Builder		Construction Date	1928
	MO 63353						

On National Register?	Individually Eligible?	District Potential?	Condition:	Integrity:
no	yes	yes	excellent	high

Architectural Style	Foundation	Exterior Wall	Roof Type	Window	Porch Type	Current Function
Vernacular Type	Structure	Materials		Types	& Location	
Beaux Arts	Stone	Brick	Flat	Palladian	N/A	commercial
	Brick			12/12, 12/18		

History
<p>This building is the most publicly identified building with the Stark Brothers Nursery. It is part of a very large complex of buildings which are laid out on several hundred acres of land on the west end of the town of Louisiana, many of which are eligible for National Register listing.</p> <p>This building was constructed in 1928 to house Luther Burbank's seed and bulb business which was acquired by Stark Bros. after Burbank's death. Stark Bros was chosen over Stanford Univ. and the Univ. of California to acquire Burbank's business and to continue his work experimenting with seed and bulb hybridization.</p>



Sources
<p>Site visit; Pike County Public Records; Sanborn Fire Insurance Maps 1885, 1890, 1896, 1902, 1909, 1917, 1931, 1950; Louisiana City Directories, Pike County, Missouri: People, Places and Pikers, 1981</p>

Louisiana, MO Citywide Survey Pike County, Missouri

Inventory #

PK-00-04- 184

Address	919 Iowa Street	Historic Name	
----------------	-----------------	----------------------	--

Legal Address/ Parcel #	Block 15, Lot 64 08-04-18-002-024-005.000	Subdivision	M.S. Allen's 5th Add.
------------------------------------	--	--------------------	-----------------------

Owner Name & Address	James Michael Lesley 311 Mary's Dr., P. O. Box 553 Louisiana, MO 63353	Architect/Engineer	Contractor/Builder	Construction Date ca. 1900
-------------------------------------	--	---------------------------	---------------------------	--------------------------------------

On National Register?	Individually Eligible?	District Potential?	Condition:	Integrity:
no	possibly	yes	good	high

Architectural Style	Foundation	Exterior Wall Materials	Roof Type	Window Types	Porch Type & Location	Current Function
Vernacular Type	Structure					
	Stone	Weatherboard	Gable	1/1	Central Bay	residential
I-house	Frame				Front	

History
1904 Directory - James, Charles & Frank Cosgrove 1909 Sanborn, p. 12 1937 Directory - Mrs. Frances P. Hedges



Sources
Site visit; Pike County Public Records; Sanborn Fire Insurance Maps 1885, 1890, 1896, 1902, 1909, 1917, 1931, 1950; Louisiana City Directories, Pike County, Missouri: People, Places and Pikers, 1981

**Louisiana, MO Citywide Survey
Pike County, Missouri**

PIPS003-254

Inventory #

PK-00-04- 185

Address	923 Iowa Street	Historic Name	
----------------	-----------------	----------------------	--

Legal Address/	Block 15, Lot 63	Subdivision	M.S. Allen's 5th Add.
Parcel #	08-04-18-002-024-004.000		

Owner Name & Address	Christina McCormick 923 Iowa St Louisiana	Architect/Engineer	Contractor/Builder	Construction Date
	MO 63353			ca. 1906

On National Register?	Individually Eligible?	District Potential?	Condition:	Integrity:
no	possibly	yes	good	little changed

Architectural Style	Foundation	Exterior Wall Materials	Roof Type	Window Types	Porch Type & Location	Current Function
Vernacular Type	Structure					
	Concrete	Weatherboard	Gable	1/1	Central Bay	residential
Linear Plan - Double Entry	Frame				Front	

History
<p>1904 Directory - no listing for 923 Iowa</p> <p>1907 Directory - Elmer P. & Nellie Todd</p>



Sources
<p>Site visit; Pike County Public Records; Sanborn Fire Insurance Maps 1885, 1890, 1896, 1902, 1909, 1917, 1931, 1950; Louisiana City Directories, Pike County, Missouri: People, Places and Pikers, 1981</p>

Louisiana, MO Citywide Survey Pike County, Missouri

Inventory #
PK-00-04- 186

Address	1010 Iowa Street	Historic Name	
----------------	------------------	----------------------	--

Legal Address/ Parcel #	Block 21, Lot 107 08-04-18-002-029-002.000	Subdivision	M.S. Allen's 5th Add.
------------------------------------	---	--------------------	-----------------------

Owner Name & Address	Charles R. Lawrence 1010 Iowa St. Louisiana	Architect/Engineer	Contractor/Builder	Construction Date ca. 1906
	MO 63353			

On National Register?	Individually Eligible?	District Potential?	Condition:	Integrity:
no	possibly	yes	good	high

Architectural Style	Foundation	Exterior Wall Materials	Roof Type	Window Types	Porch Type & Location	Current Function
Vernacular Type	Structure					
	Concrete	Weatherboard	Gable	1/1	Other Bay	residential
Gabled Ell	Frame				Front	

History	<p>1907 Directory - Mrs. Retta Glover 1909 Sanborn, p. 12</p>
----------------	---



Sources	<p>Site visit; Pike County Public Records; Sanborn Fire Insurance Maps 1885, 1890, 1896, 1902, 1909, 1917, 1931, 1950; Louisiana City Directories, Pike County, Missouri: People, Places and Pikers, 1981</p>
----------------	---

**Louisiana, MO Citywide Survey
Pike County, Missouri**

PIR5003-256

Inventory #

PK-00-04- 187

Address	1015 Iowa Street	Historic Name	
----------------	------------------	----------------------	--

Legal Address/ Parcel #	Block 16, Lot 72 08-04-18-002-023-006.000	Subdivision	M.S. Allen's 5th Add.
------------------------------------	--	--------------------	-----------------------

Owner Name & Address	Rebecca Ann Scott 1191 S. Hwy W Elsberry MO 63343	Architect/Engineer	Contractor/Builder	Construction Date ca. 1925
-------------------------------------	---	---------------------------	---------------------------	--------------------------------------

On National Register?	Individually Eligible?	District Potential?	Condition:	Integrity:
no	possibly	yes	excellent	high

Architectural Style	Foundation	Exterior Wall Materials	Roof Type	Window Types	Porch Type & Location	Current Function
Vernacular Type	Structure					
Gable Front	Frame	Weatherboard	Clipped Gable	2/2	Central Bay Front	residential

History
<p>1931 Sanborn, p. 9 1928 Directory - Claude Todd 1937 Directory - Claude Todd - Claude Todd Transfer Service</p>



Sources
<p>Site visit; Pike County Public Records; Sanborn Fire Insurance Maps 1885, 1890, 1896, 1902, 1909, 1917, 1931, 1950; Louisiana City Directories, Pike County, Missouri: People, Places and Pikers, 1981</p>

Louisiana, MO Citywide Survey Pike County, Missouri

Inventory #

PK-00-04-188

Address	1110 Iowa Street	Historic Name	
----------------	------------------	----------------------	--

Legal Address/ Parcel #	Block 20, Lot 99 08-04-18-002-030-002.000	Subdivision	M.S. Allen's 5th Add.
------------------------------------	--	--------------------	-----------------------

Owner Name & Address	Arleta L. & Francis Johns 17223 Pike 135 Louisiana	Architect/Engineer	Contractor/Builder	Construction Date ca. 1906
	MO 63353			

On National Register?	Individually Eligible?	District Potential?	Condition:	Integrity:
no	possibly	yes	good	high

Architectural Style Vernacular Type	Foundation Structure	Exterior Wall Materials	Roof Type	Window Types	Porch Type & Location	Current Function
Gabled Ell	Frame	Weatherboard	Gable	1/1	One-Half Front	residential

History	<p>1907 Directory - Claude Todd 1909 Sanborn, p. 12</p>
----------------	---



Sources	<p>Site visit; Pike County Public Records; Sanborn Fire Insurance Maps 1885, 1890, 1896, 1902, 1909, 1917, 1931, 1950; Louisiana City Directories, Pike County, Missouri: People, Places and Pikers, 1981</p>
----------------	---

Louisiana, MO Citywide Survey Pike County, Missouri

Inventory #

PK-00-04- 189

Address	1111 Iowa Street	Historic Name	
----------------	------------------	----------------------	--

Legal Address/ Parcel #	Block 17, Lot 81 08-04-18-002-022-007.000	Subdivision	M.S. Allen's 5th Add.
------------------------------------	--	--------------------	-----------------------

Owner Name & Address	Mary Thomas & Charles R. Lawrence 1111 Iowa St. Louisiana	Architect/Engineer	Contractor/Builder	Construction Date ca. 1906
	MO 63353			

On National Register?	Individually Eligible?	District Potential?	Condition:	Integrity:
n	possibly	yes	good	high

Architectural Style	Foundation	Exterior Wall Materials	Roof Type	Window Types	Porch Type & Location	Current Function
Vernacular Type	Structure					
		Weatherboard	Gable	1/1	One-Half	residential
Gabled Ell	Frame					

History	
	<p>1907 William & Mary Williams - wks Starks</p> <p>1909 Sanborn, p. 12</p>



Sources	
	<p>Site visit; Pike County Public Records; Sanborn Fire Insurance Maps 1885, 1890, 1896, 1902, 1909, 1917, 1931, 1950; Louisiana City Directories, Pike County, Missouri: People, Places and Pikers, 1981</p>

**Louisiana, MO Citywide Survey
Pike County, Missouri**

**Inventory #
PK-00-04- 190**

Address	1123 Iowa Street	Historic Name	
----------------	------------------	----------------------	--

Legal Address/ Parcel #	Block 17, Lot 79 08-04-18-002-022-005.000	Subdivision	M.S. Allen's 5th Add.
------------------------------------	--	--------------------	-----------------------

Owner Name & Address	Okey W. & Elsie E. Travis 1123 Iowa St. Louisiana	Architect/Engineer	Contractor/Builder	Construction Date
	MO 63353			ca. 1925

On National Register?	Individually Eligible?	District Potential?	Condition:	Integrity:
no	possibly	yes	excellent	little changed

Architectural Style	Foundation	Exterior Wall Materials	Roof Type	Window Types	Porch Type & Location	Current Function
Vernacular Type	Structure					
Pyramid Square	Frame	Weatherboard	Hip	1/1	Full Front	residential

History
<p>1931 Sanborn, p. 9 1928 Directory - W. B. Trower 1937 Directory - W. B. Trower - Trower Oil Co. Offices, Dena Houchin</p>



Sources
<p>Site visit; Pike County Public Records; Sanborn Fire Insurance Maps 1885, 1890, 1896, 1902, 1909, 1917, 1931, 1950; Louisiana City Directories, Pike County, Missouri: People, Places and Pikers, 1981</p>

**Louisiana, MO Citywide Survey
Pike County, Missouri**

P1AS003-260

Inventory #
PK-00-04- 191

Address	1204 Iowa Street	Historic Name	
----------------	------------------	----------------------	--

Legal Address/ Parcel	Block 19, Lot 92 08-04-18-002-031-002.000	Subdivision	M.S. Allen's 5th Add.
----------------------------------	--	--------------------	-----------------------

Owner Name & Address	Paul G. & Gladys A. Young 1204 Iowa St. Louisiana	Architect/Engineer	Contractor/Builder	Construction Date
	MO 63353			ca. 1940

On National Register?	Individually Eligible?	District Potential?	Condition:	Integrity:
no	possibly	yes	good	high

Architectural Style	Foundation	Exterior Wall	Roof Type	Window	Porch Type	Current Function
Vernacular Type	Structure	Materials		Types	& Location	
		Weatherboard	Gable	1/1	Stoop	residential
Hall and Parlor	Frame					

History
different house shown on 1931 Sanborn



Sources
Site visit; Pike County Public Records; Sanborn Fire Insurance Maps 1885, 1890, 1896, 1902, 1909, 1917, 1931, 1950; Louisiana City Directories, Pike County, Missouri: People, Places and Pikers, 1981

PIAS003-261

PK-00-04- 192

**Louisiana, MO Citywide Survey
Pike County, Missouri**

PIAS003-262

Inventory #

PK-00-04- 193

Address	401 Jackson	Historic Name	
----------------	-------------	----------------------	--

Legal Address/ Parcel #	Block 107, Lots 27, 28 08-04-18-001-011-003.000	Subdivision	Baker Claim
------------------------------------	--	--------------------	-------------

Owner Name & Address	Michael & Jennifer Philips 401 Jackson St. Louisiana MO 63353	Architect/Engineer	Contractor/Builder	Construction Date ca. 1900
-------------------------------------	---	---------------------------	---------------------------	--------------------------------------

On National Register?	Individually Eligible?	District Potential?	Condition:	Integrity:
no	possibly	yes	excellent	little changed

Architectural Style Vernacular Type	Foundation Structure	Exterior Wall Materials	Roof Type	Window Types	Porch Type & Location	Current Function
Foursquare	Frame	Weatherboard	Hip	1/1	Wrap-Around	residential

History
<p>1904 Directory - Ivan E. & Nellie Pratt - Star Laundry & Bottling Works 1909 Sanborn, p. 4 1937 Directory - John W., Zelma & John M. Jr. Clay</p>



Sources
<p>Site visit; Pike County Public Records; Sanborn Fire Insurance Maps 1885, 1890, 1896, 1902, 1909, 1917, 1931, 1950; Louisiana City Directories, Pike County, Missouri: People, Places and Pikers, 1981</p>

**Louisiana, MO Citywide Survey
Pike County, Missouri**

PIAS003-263

Inventory #
PK-00-04- 194

Address	406 Jackson	Historic Name	
----------------	-------------	----------------------	--

Legal Address/ Parcel #	Block 108, E. 53.2' of W 1/2 Lot 29 08-04-18-001-012-002.000	Subdivision	Baker Claim
------------------------------------	---	--------------------	-------------

Owner Name & Address	Santos Angel Sagastume 302 S. 23rd St. Louisiana	Architect/Engineer	Contractor/Builder	Construction Date
	MO 63353			ca. 1915

On National Register?	Individually Eligible?	District Potential?	Condition:	Integrity:
no	possibly	yes	good	moderate

Architectural Style	Foundation	Exterior Wall Materials	Roof Type	Window Types	Porch Type & Location	Current Function
Vernacular Type	Structure					
		Weatherboard	Gable	1/1	Central Bay	residential
Hall and Parlor	Frame				Front	

History
<p>1917 Sanborn, p. 10 1928 Directory - Harry Henderson 1937 Directory - Harry & Hazel Henderson - agent Metropolitan Life Insurance Co.</p>



Sources
<p>Site visit; Pike County Public Records; Sanborn Fire Insurance Maps 1885, 1890, 1896, 1902, 1909, 1917, 1931, 1950; Louisiana City Directories, Pike County, Missouri: People, Places and Pikers, 1981</p>

LOUISIANA, MO RESOURCES SURVEY PIKE COUNTY, MISSOURI

PIAS003-264
Inventory #
PK-00-04- 104

Address	515 Jackson	Legal Address/Parcel #	Lots 2,-5, E.pt L 6, 7, Wpt L13-16	Baker Claim
Current Name	The Old School	Historic Name	Central School/Rowley Annex	
Owner Name & Address	Teres Whitney & Charles Dixon 515 Jackson St. Louisiana	Architect/Engineer	Contractor/Builder	Construction Date
	MO 63353	J. H. Felt & Co.	Ray & Son	1913, 1935

On National Register?	Individually Eligible?	District Potential?	Condition:	Integrity:
	possibly	yes	fair	moderate

Architectural Style	Foundation	Exterior Wall Materials	Roof Type	Window Types	Porch Type & Location	Current Function
Vernacular Type	Structure					
Classical Revival/Art Deco	Concrete	Brick	Parapet	1/1	N/A	commercial
	Brick					

Description This 3-story school building has a stone foundation, brick walls and a flat parapet roof. The three bay facade has a projecting central bay. The entrance on the first floor of the center bay is surrounded by a classical pedimented entablature and round columns; both of which are stone. Each of the outer bays has two large window openings on each floor. Each of these openings has been infilled with plywood and small 1/1 windows. A stone belt course wraps around the building above the third floor windows and a stone cornice with dentils wraps around the building two feet below the roofline. The Rowley Annex is attached to the west elevation of the original school building. It is two stories tall and has a symmetrical three-bay facade with a projecting central bay. The center bay contains the main entrance which has double doors, rectangular sidelights and a large carved stone frieze. On the second floor, an original 6-lite steel casement window with a rectangular transom is still intact. The outer bays of the annex have one large rectangular opening and one smaller window opening on each floor. All of the window openings in the outer bays have been infilled with wood and smaller double-hung windows. A flat band of stone caps the facade of the building. At the back of the annex is a two story gymnasium with a barrel vault roof.

Continuation Sheet

History Constructed on the site of the previous school, Central School was completed in 1914 and served grades 1-12. In 1935, the Rowley Annex was completed and became the high school. In 1962, when the new high school was completed, the Rowley Annex became the junior high school.

Continuation Sheet



Significance Education, Architecture

Sources Site visit; Pike County Public Records; Sanborn Fire Insurance Maps 1885, 1890, 1896, 1902, 1909, 1917, 1931, Louisiana City Directories,

Continuation Sheet

Becky L. Snider, Ph.D.
Consultant

City of Louisiana
Organization

Fall 2004
Date

LOUISIANA, MO RESOURCES SURVEY

PIKE COUNTY, MISSOURI

Continuation Sheet

Address	515 Jackson	Legal Address/ Parcel #	Lots 2,-5, E.pt L 6, 7, Wpt L 8, 9, 10 08-04-18-002-026-002.00	Inventory #	HW-00-01- 104
Current Name	The Old School	Owner and Address if different	Teres Whitney & Charles Dixon		
Historic Name	Central School/Rowley Annex	Architect/Engineer	J. H. Felt & Co.	Construction Date	
		Contractor/Builder	Ray & Son	1913, 1935	

Photos/
Site
Plan



**Louisiana, MO Citywide Survey
Pike County, Missouri**

PIAS003-264

Inventory #

PK-00-04- 104

Address	515a Jackson	Historic Name	Central School/Rowley Annex
----------------	--------------	----------------------	-----------------------------

Legal Address/ Parcel #	Lots 2,-5, E.pt L 6, 7, Wpt L13-16 08-04-18-002-026-002.000	Subdivision	Baker Claim
------------------------------------	--	--------------------	-------------

Owner Name & Address	Teres Whitney & Charles Dixon 515 Jackson St. Louisiana MO 63353	Architect/Engineer	J. H. Felt & Co.	Contractor/Builder	Ray & Son	Construction Date	1913, 1935
-------------------------------------	--	---------------------------	------------------	---------------------------	-----------	--------------------------	------------

On National Register?	Individually Eligible?	District Potential?	Condition:	Integrity:
no	possibly	yes	fair	moderate

Architectural Style Vernacular Type	Foundation Structure	Exterior Wall Materials	Roof Type	Window Types	Porch Type & Location	Current Function
Classical Revival/Art Deco	Concrete Brick	Brick	Parapet	1/1	N/A	commercial

History
<p>Constructed on the site of the previous school, Central School was completed in 1914 and served grades 1-12. In 1935, the Rowley Annex was completed and became the high school. In 1962, when the new high school was completed, the Rowley Annex became the junior high school.</p>



Sources
<p>Site visit; Pike County Public Records; Sanborn Fire Insurance Maps 1885, 1890, 1896, 1902, 1909, 1917, 1931, 1950; Louisiana City Directories, Pike County, Missouri: People, Places and Pikers, 1981</p>

**Louisiana, MO Citywide Survey
Pike County, Missouri**

PIAS003-264

Inventory #
PK-00-04- 196

Address	515b Jackson	Historic Name	
----------------	--------------	----------------------	--


Legal Address/ Parcel #	Block 104, Lots 2-7 & Block 107 Lots 13-16 08-04-18-001-011-002.000	Subdivision	Baker Claim
------------------------------------	--	--------------------	-------------

Owner Name & Address	Charles E. Dixon & Teres Whitney 515 Jackson Louisiana MO 63353	Architect/Engineer	Contractor/Builder	Construction Date
				1935

On National Register?	Individually Eligible?	District Potential?	Condition:	Integrity:
no	yes	yes	fair	moderate

Architectural Style	Foundation	Exterior Wall Materials	Roof Type	Window Types	Porch Type & Location	Current Function
Vernacular Type	Structure					
Art Deco	Stone	Brick	Flat	1/1	N/A	commercial

History
See 515A Jackson



Sources
Site visit; Pike County Public Records; Sanborn Fire Insurance Maps 1885, 1890, 1896, 1902, 1909, 1917, 1931, 1950; Louisiana City Directories, Pike County, Missouri: People, Places and Pikers, 1981

Louisiana, MO Citywide Survey Pike County, Missouri

Inventory #

PK-00-04- 197

Address	600 Jackson	Historic Name	
----------------	-------------	----------------------	--

Legal Address/ Parcel #	Block 59, Lot 488 08-04-18-004-003-001.000	Subdivision	Original Town
------------------------------------	---	--------------------	----------------------

Owner Name & Address	Ronnie J. & Rebecca S. Lindsay 600 Jackson, P. O. Box 225 Louisiana, MO 63353	Architect/Engineer	Contractor/Builder	Construction Date
-------------------------------------	---	---------------------------	---------------------------	--------------------------

On National Register?	Individually Eligible?	District Potential?	Condition:	Integrity:
no	possibly	yes	good	moderate

Architectural Style	Foundation	Exterior Wall Materials	Roof Type	Window Types	Porch Type & Location	Current Function
Vernacular Type	Structure					
		Brick	Gable	1/1	N/A	residential
Linear Plan - Double Entry	Brick					

History
<p>1907 Directory - Add McCann - carpenter Burlington</p> <p>1909 Sanborn, p. 4</p> <p>1937 Directory - Mrs. Mary Griffith</p>



Sources
<p>Site visit; Pike County Public Records; Sanborn Fire Insurance Maps 1885, 1890, 1896, 1902, 1909, 1917, 1931, 1950; Louisiana City Directories, Pike County, Missouri: People, Places and Pikers, 1981</p>

LOUISIANA, MO RESOURCES SURVEY PIKE COUNTY, MISSOURI

PIASCO03-2666

Inventory #
PK-00-04- 105

Address	401 Kentucky	Legal Address/ Parcel #	B39, all but W50' of Lots 243 & 244 08-04-18-004-011-007.000	Original Town
Current Name		Historic Name		
Owner Name & Address	MET Properties Ltd. 117 North Fifth Street Louisiana MO 63353	Architect/Engineer	Contractor/Builder	Construction Date ca. 1865

On National Register?	Individually Eligible?	District Potential?	Condition:	Integrity:
no	possibly	yes	fair	high

Architectural Style	Foundation	Exterior Wall	Roof Type	Window Types	Porch Type & Location	Current Function
Vernacular Type	Structure	Materials				
Georgian	Brick	Brick	Hip	1/1, 2/2	Central Bay Front	residential

Description This two-story, brick, L-shaped house has a five-bay facade, a central bay porch and a hip roof. The porch has a flat roof and round wood columns that sit on a stone railing. The house's 1/1 and 2/2 windows are early or original. The one-story rear addition has a gable roof and brick walls. There is a small, shed-roofed brick side addition attached to the west side of the rear addition. The large house appears to now be used as a rooming house.

Continuation Sheet ☐

History

1876 BirdsEye - this house appears to be in place
 1982 Directory - Dr. John S. Pearson
 1903 Directory - Mrs Rhea Pearson, Mrs. Sarrah Pearson
 1907 Directory - Mrs. Sarah E. Pearson
 1937 Directory - Edward Maenner, Louis Maenner, Andrew Cordes (tenants)

need p 3 of Sanborns

Continuation Sheet ☐



Significance Architecture

Sources Site visit; Pike County Public Records; Sanborn Fire Insurance Maps 1885, 1890, 1896, 1902, 1909, 1917, 1931, 1950; Louisiana City Directories,

Continuation Sheet ☐

Becky L. Snider, Ph.D.
Consultant

City of Louisiana
Organization

Fall 2004
Date



LOUISIANA, MO RESOURCES SURVEY

PIKE COUNTY, MISSOURI

P1A5003-267

Inventory #

PK-00-04- 106

Address	405 Kentucky	Legal Address/ Parcel #	B 39, W 50' of Lots 243 & 244 08-04-18-004-011-006.000	Original Town	
Current Name		Historic Name			
Owner Name & Address	Wiley P. and Rhonda L. Harrison 405 Kentucky Louisiana MO 63353	Architect/Engineer	Contractor/Builder	Construction Date ca. 1916	

On National Register?	no	Individually Eligible?	possibly	District Potential?	yes	Condition:	fair	Integrity:	high
Architectural Style	Foundation	Exterior Wall Materials	Roof Type	Window Types	Porch Type & Location	Current Function			
Vernacular Type	Structure								
Bungalow/Craftsman	Stone	Weatherboard	Gable	9/1, 12/1	Other Bay	residential			
	Frame				Front				

Description This 1 1/2 story, three-bay house has narrow weatherboard siding, a side facing gable roof with two dormers on the front elevations and a 2/3 width front porch. The porch, which covers the western 2/3 of the facade has large stone piers, wide, square wood columns and a shed roof. Two 3-sided bay windows flank the central entrance. The bay window on the west end of the facade and the front door are located under the front porch roof. The dormer on the west end of the facade is square and has a hipped roof; the dormer on the east side of the facade is 5-sided and has a conical roof. Both of the dormers have multipaned, hinged windows.

Continuation Sheet ☐

History

1917 Sanborn - this house is in place
1937 Directory - Mrs. Annie S. Williams

Continuation Sheet ☐

Significance Architecture

Sources

Site visit; Pike County Public Records; Sanborn Fire Insurance Maps 1885, 1890, 1896, 1902, 1909, 1917, 1931, 1950; Louisiana City Directories,

Continuation Sheet ☐



Becky L. Snider, Ph.D.
Consultant

City of Louisiana
Organization

Fall 2004
Date



PIASOC-3-768

PK-00-04- 198

History



Site visit; Pike County Public Records; Sanborn Fire Insurance Maps 1885, 1890, 1896, 1902, 1909, 1917, 1931, 1950; Louisiana City Directories, Pike County, Missouri: People, Places and Pikers, 1981

**Louisiana, MO Citywide Survey
Pike County, Missouri**

PIA5003-269

Inventory #

PK-00-04- 199

Address	1200 Kentucky	Historic Name	
----------------	---------------	----------------------	--

Legal Address/ Parcel #	Block 15, Lots 13, 14 08-04-18-003-016-006.000	Subdivision	Luce and McAllisters Add.
------------------------------------	---	--------------------	------------------------------

Owner Name & Address	RGT Properties LLC 507 Forest Hills Dr. Louisiana MO 63353	Architect/Engineer	Contractor/Builder	Construction Date ca. 1906
-------------------------------------	--	---------------------------	---------------------------	--------------------------------------

On National Register?	Individually Eligible?	District Potential?	Condition:	Integrity:
no	possibly	yes	good	moderate

Architectural Style Vernacular Type	Foundation Structure	Exterior Wall Materials	Roof Type	Window Types	Porch Type & Location	Current Function
Linear Plan - Hall & Parlor	Stone Frame	Weatherboard	Gable	1/1	N/A	residential

History
<p>1907 Directory - Richard H. & Cora Ogden - wks Starks</p> <p>1909 Sanborn, p. 2</p>



Sources
<p>Site visit; Pike County Public Records; Sanborn Fire Insurance Maps 1885, 1890, 1896, 1902, 1909, 1917, 1931, 1950; Louisiana City Directories, Pike County, Missouri: People, Places and Pikers, 1981</p>

**Louisiana, MO Citywide Survey
Pike County, Missouri**

PIA5003-270

Inventory #

PK-00-04- 200

Address	1203 Kentucky	Historic Name	
----------------	---------------	----------------------	--

Legal Address/ Parcel #	Block 23, Lots 3, 4, 5 08-04-18-003-009-018.000	Subdivision	William Luce Add.
------------------------------------	--	--------------------	-------------------

Owner Name & Address	L. Joan Myers P. O. Box 344 Clarksville MO 63353	Architect/Engineer	Contractor/Builder	Construction Date ca. 1890
-------------------------------------	--	---------------------------	---------------------------	--------------------------------------

On National Register?	Individually Eligible?	District Potential?	Condition:	Integrity:
no	possibly	yes	good	moderate

Architectural Style Vernacular Type	Foundation Structure	Exterior Wall Materials	Roof Type	Window Types	Porch Type & Location	Current Function
Hall and Parlor	Brick	Brick	Gable	1/1	Deck Front	residential

History
<p>1892 Directory - Sam Rice 1904 Directory - Charles T. Rice - electrician Louisiana Gas & Electric Co., Edward B. Rice - electrician Louisiana Gas & Electric Co., Mrs Elizabeth M. Rice 1917 Sanborn, p. 9</p>



Sources
<p>Site visit; Pike County Public Records; Sanborn Fire Insurance Maps 1885, 1890, 1896, 1902, 1909, 1917, 1931, 1950; Louisiana City Directories, Pike County, Missouri: People, Places and Pickers, 1981</p>

LOUISIANA, MO RESOURCES SURVEY PIKE COUNTY, MISSOURI

PIASCO03-271

Inventory #
PK-00-04- 03

Address	105 North Main Street	Legal Address/ Parcel #	Block 3, S 1/2 Lot 70 08-04-18-004-021-003.000	Original Town
Current Name		Historic Name		
Owner Name & Address	Eugene & Jacqueline Zbleski 105 North Main Street Louisiana MO 63353	Architect/Engineer	Contractor/Builder	Construction Date 1896

On National Register? no	Individually Eligible? no	District Potential? yes	Condition: good	Integrity: moderate		
Architectural Style Vernacular Type	Foundation Structure	Exterior Wall Materials	Roof Type	Window Types	Porch Type & Location	Current Function
Two Part Commercial	Unknown Brick	Brick	Gable	1/1	N/A	residential

Description: This two-story, brick, commercial building has been converted to residential use. The building has a four-bay facade which includes a storefront and a door to the second floor. The storefront has been modified with double hung windows and a new door. The transoms have also been covered over, but general character of the storefront and the openings remain intact. The second floor of the facade features three windows and a door opening that has been filled with a single piece of glass. The roofline of the facade is stepped, but the building's newer gable roof is visible behind the original roof. The two story side ell has a garage door on the first floor and a window on the second floor.

Continuation Sheet ☐

History

1890 Sanborn - a 1-story building is shown on this lot
 1896 Sanborn - building in place, notation says "to be carpet shop"
 two story addition to south is open on 1st floor
 1902 Sanborn - sash storage
 1909 Sanborn - paint storage
 1917 Sanborn - sash & door warehouse
 1931 Sanborn - store, 1st floor of south addition has been enclosed
 1950 Sanborn - no change

Continuation Sheet ☐



Significance

Sources Site visit; Pike County Public Records; Sanborn Fire Insurance Maps 1885, 1890, 1896, 1902, 1909, 1917, 1931, 1950; Louisiana City Directories,

Continuation Sheet ☐

Becky L. Snider, Ph.D.
Consultant

City of Louisiana
Organization

Fall 2004
Date



LOUISIANA, MO RESOURCES SURVEY PIKE COUNTY, MISSOURI

PIAS003-272

Inventory #

PK-00-04- 04

Address	109 North Main Street	Legal Address/Parcel #	Block 3, N 1/2 L70, & S 2' L 71 08-04-18-004-021-003.010	Original Town
Current Name		Historic Name		
Owner Name & Address	Kathryn A Donnelly 109 North Main Street Louisiana MO 63353	Architect/Engineer	Contractor/Builder	Construction Date ca. 1916

On National Register? no	Individually Eligible? no	District Potential? yes	Condition: fair	Integrity: little changed		
Architectural Style Vernacular Type	Foundation Structure	Exterior Wall Materials	Roof Type	Window Types	Porch Type & Location	Current Function
Hall and Parlor	Stone Frame	Weatherboard	Gable	1/1	Central Bay Front	residential

Description A one-story hall and parlor house with a weatherboard siding, a gable roof and a central bay front porch. The four-bay facade of the house features two front doors flanked by paired 1/1 windows. The windows, which are early or original, have wood sills. The porch has a gabled roof and turned wood posts. There are two small shed-roofed rear additions. The integral brick chimney is located on the south elevation.

Continuation Sheet ☐

History

1909 Sanborn - ruins of a fire on this site
1917 Sanborn - this house is in place
1931 Sanborn - no change
1950 Sanborn - no change

Continuation Sheet ☐



Significance

Sources

Site visit; Pike County Public Records; Sanborn Fire Insurance Maps 1885, 1890, 1896, 1902, 1909, 1917, 1931, 1950; Louisiana City Directories,

Continuation Sheet ☐

Becky L. Snider, Ph.D.
Consultant

City of Louisiana
Organization

Fall 2004
Date



LOUISIANA, MO RESOURCES SURVEY PIKE COUNTY, MISSOURI

PIAS003-273

Inventory #
PK-00-04- 05

Address	114 North Main Street	Legal Address/ Parcel #	Block 18, N 1/2 Lot 90 08-04-18-004-022-011.000	Original Town	
Current Name	Vacant	Historic Name			
Owner Name & Address	Paul R. and Yvonne Joyce Lewis 28052 Pike 9332 Clarksville MO 63336	Architect/Engineer	Contractor/Builder	Construction Date	ca. 1895

On National Register?	no	Individually Eligible?	possibly	District Potential?	yes	Condition:	poor	Integrity:	high
Architectural Style	Foundation	Exterior Wall Materials	Roof Type	Window Types	Porch Type & Location	Current Function			
Vernacular Type	Structure								
	Stone	Brick	Parapet	2/2, 4/4	N/A	commercial			
Two Part Commercial	Brick								

Description Property address also includes 116 North Main Street. This two-story, brick, commercial building has a five-bay facade. On the first floor, there is a storefront with a central entrance flanked by large windows, a set of hinged garage doors and the entrance to the second floor of the building. A large wood lintel runs continuously across the first floor of the facade above all of the window and door openings. The second floor has two windows on each side of the facade flanking a centered door. The window openings on the second floor have arched brick tops. A brick cornice extends across the north side of the building; the south side of the facade has no cornice. All of the windows on the south elevation have been boarded up. A large portion of the south wall has been repaired with new bricks.

Continuation Sheet ☐

History

1891 Sanborn - two one story buildings show on this site
 1896 Sanborn - this two-story building first appears on the map - north side is gunsmith, south side is marble works
 1902 Sanborn - north side is vacant, south side is gunsmith
 1903 City Directory - Maupin & Son, bicycle, gun & locksmith
 1909 Sanborn - north side is gunsmith, south side is poultry shop, hall on the second floor
 1917 Sanborn north side is gun shop, south side is fish market, hall on the second floor
 1931 Sanborn - north side - store, south - store
 1950 Sanborn - north side - auto repair, south - store

Continuation Sheet ☐

Significance

Sources Site visit; Pike County Public Records; Sanborn Fire Insurance Maps 1885, 1890, 1896, 1902, 1909, 1917, 1931, 1950; Louisiana City Directories,



Continuation Sheet ☐

Becky L. Snider, Ph.D.
Consultant

City of Louisiana
Organization

Fall 2004
Date



LOUISIANA, MO RESOURCES SURVEY

PIKE COUNTY, MISSOURI

PIAS003-274

Inventory #

PK-00-04- 06

Address	120 North Main Street	Legal Address/Parcel #	Block 18, Lot 89 08-04-18-004-022-001.000	Original Town
Current Name	Restoration Specialists	Historic Name		
Owner Name & Address	Tom Kendall	Architect/Engineer	Contractor/Builder	Construction Date ca. 1890

On National Register?	no	Individually Eligible?	possibly	District Potential?	yes	Condition:	poor	Integrity:	high
Architectural Style	Foundation	Exterior Wall Materials	Roof Type	Window Types	Porch Type & Location	Current Function			
Vernacular Type	Structure								
Two Part Commercial	Brick	Brick	Parapet Gable	4/1, 1/1	N/A	commercial & residential			

Description This large brick building sits on the corner of North Main Street and Tennessee. It consists of two sections - a two-story section on the south and a three story section on the north. However, there is no break in the masonry to indicate that the building was constructed in phases. The two story section has a parapet roof with a brick corbel table; the three story section has a stepped roofline and a gable roof. On the first floor of the facade, the south section has a garage door flanked by 4/1 windows and the north section has a garage door flanked by a pedestrian door and a window. There are six 4/1 windows on the second floor of the facade. The three windows on the south section are equally spaced; the three on the north side of the facade are irregularly spaced. On the third floor of the north section, there are two 1/1 windows. There are two tandem rear additions to the building. Both of these additions have entrances on Tennessee. The two-story rear addition which is directly attached to the three story main section of the building has brick walls and a gable roof. A smaller, one-story rear addition attached to the two story addition, has a shed roof and contains three garage bays.

tax address: 200 block of North Main

Continuation Sheet ☐

History

1883 History p. 658 - Hasler Bros. Factory established in 1876 by S.C. and W. J. Hasler, manufacturing 3000 barrels of apple vinegar/year. Also fruit and produce brokers.

1885 Sanborn - different (1-story) building (Hasler Bros. Cider & Vinegar Factory)

1890 Sanborn - Hasler Bros. Cider & Vinegar Factory, rear 1-story section on north has generator in it

1896 Sanborn - Hasler Bros. Cider & Vinegar Factory both north & south sections, 1st & 2nd floors, hall on 3rd floor of north section

1902 Sanborn - north section - cooper shop 1st floor, hall 2nd floor, Koff hall 3rd floor, south section - barrel storage

1903 City Directory - Hassler Bros. Mills & Brokers Fruit & Produce; (122 1/2 Samuel C. Hassler (Hassler Bros.))

1909 Sanborn - north section - vacant feed mill, south section - hay & feed warehouse

Continuation Sheet ☐

Significance Commerce

Sources Site visit; Pike County Public Records; Sanborn Fire Insurance Maps 1885, 1890, 1896, 1902, 1909, 1917, 1931, 1950; Louisiana City Directories, History of Pike County, MO; 1883

Continuation Sheet ☐



Becky L. Snider, Ph.D.
Consultant

City of Louisiana
Organization

Fall 2004
Date

LOUISIANA, MO RESOURCES SURVEY

PIKE COUNTY, MISSOURI

Continuation Sheet

Address	120 North Main Street	Legal Address/ Parcel #	Block 18, Lot 89 08-04-18-004-022-001.00	Original	Inventory #
Current Name	Restoration Specialists	Owner and Address if different	Tom Kendall		
Historic Name		Architect/Engineer		Construction Date	
		Contractor/Builder		ca. 1890	

History continued:

1917 Sanborn - north section - baled rags & feed, poultry killing south - apple storage

1931 Sanborn - north section - store, south section - used cars

1950 Sanborn - north section - soft drink storage, south section - auto repair and painting

**Photos/
Site
Plan**

Becky L. Snider, Ph.D.

Consultant

City of Louisiana

Organization

Fall 2004

Date





PIAS003-275
Inventory #
PK-00-04- 07

Continuation Sheet ☐

1931 Sanborn - old stone walls from Burnett Opera House on this site, water works is located north of Champ Clark Bridge on the banks of the Mississippi River
1950 Sanborn - municipal water works

Continuation Sheet ☐

Site visit: Pike County Public Records; Sanborn Fire Insurance Maps 1885, 1890, 1896, 1902, 1909, 1917, 1931, 1950; Louisiana City Directories. Pike County, Missouri: People, Places and Pikers, 1981

Continuation Sheet ☐



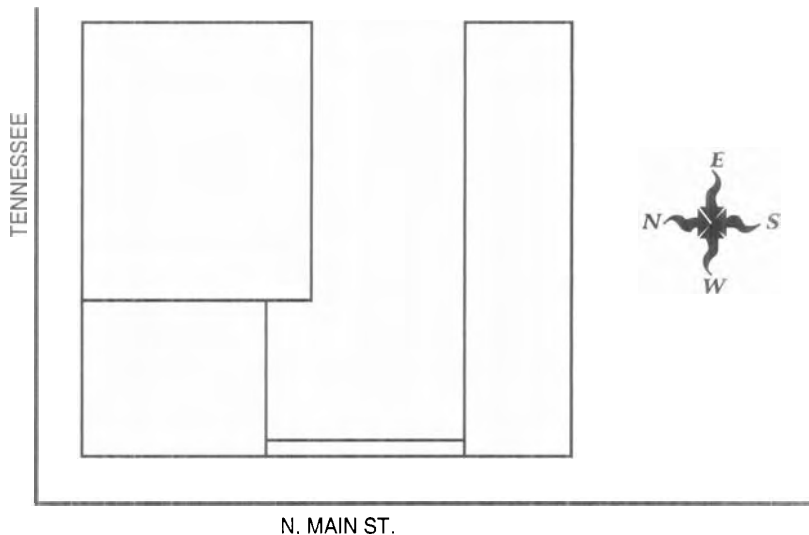
Continuation Sheet

Address	123 North Main Street	Legal Address/ Parcel #	B 3, N 8' of L71 & all of L 72 Original 08-04-18-004-021-002.00	Inventory #	HW-00-01- 08
Current Name	LaCrosse Lumber - Retail	Owner and Address if different	LaCrosse Lumber		
Historic Name	LaCrosse Lumber - Office and Retail	Architect/Engineer		Construction Date	ca. 1901
		Contractor/Builder			

History continued:

St. Louis and Alton Railroad. In 1882, G. A. Buffum bought the company from the Washburn estate. The company was incorporated in 1888 and built the general office building on North Main Street in 1910. Beginning in 1890, LaCrosse Lumber began establishing retail yards in several other communities. The company is still owned by the Buffum family.

**Photos/
Site
Plan**





BUILDING MATERIAL HEADQUARTERS

LA CROSSE
LUMBER CO.

LOUISIANA, MO RESOURCES SURVEY PIKE COUNTY, MISSOURI

PIA5003-277
Inventory #
PK-00-04- 09

Address	200 North Main Street	Legal Address/ Parcel #	B10, E 70" Lot 88 08-04-18-004-019-007.000	Original Town
Current Name	LaCrosse Lumber - General Office	Historic Name		
Owner Name & Address	LaCrosse Lumber Company P. O. Box 468 Louisiana, MO 63353	Architect/Engineer	Contractor/Builder	Construction Date 1910

On National Register?	Individually Eligible?	District Potential?	Condition:	Integrity:
	yes	yes	excellent	little changed
Architectural Style	Foundation	Exterior Wall Materials	Roof Type	Window Types
Vernacular Type	Structure			
Classical Revival	Stone	Brick	Parapet	1/1
	Brick	Stone		
Porch Type & Location				Current Function
Full Front				commercial

Description This one story brick and stone building with Classical Revival detailing is located on the northwest corner of North Main Street and Tennessee Street. It has a four bay facade and a full width front porch. There are three windows and a door on the facade. The door and the windows are early or original and have art glass transoms. The windows have stone sills and stone hooded lintels. The front porch has five round wood columns with Corinthian capitals. A wide frieze board and a dentilled cornice wrap around the roofline of the porch. The building's foundation is composed rough stone blocks topped with a row of dressed stone blocks. At the corners of the building, there are brick pilasters with terra cotta Corinthian capitals. Above the pilasters, a brick corbel table wraps around the front and sides of the building. A wide wood cornice with dentils wraps around the front and sides of the building at the roofline. The 1/1 windows on the side elevations are set in groups of three. Each window grouping is set in an opening with a single stone lintel and sill.

Continuation Sheet ☐

History

1902 Sanborn - a two story dwelling is shown on this property
 1909 Sanborn - the building first appears on the map as a building under construction
 1917 Sanborn - no change
 1931 Sanborn
 1950 Sanborn


In 1873, Wisconsin Governor Cadwallader C. Washburn, with the financial assistance of several financiers from LaCrosse, Wisconsin, established LaCrosse Lumber Company in Louisiana. The governor's brother-in-law, G.A. Buffum, who had been sent down the Mississippi to find a location for a lumber mill, chose Louisiana because of its proximity to the terminals of the Louisiana and Missouri River Railroad and the St. Louis and Alton Railroad. In 1882, G. A. Buffum bought the company from the Washburn estate. The company was incorporated.

Continuation Sheet ☐

Significance Architecture, Commerce

Sources Site visit; Pike County Public Records; Sanborn Fire Insurance Maps 1885, 1890, 1896, 1902, 1909, 1917, 1931, 1950; Louisiana City Directories, Pike County, Missouri: People, Places and Pickers, 1981, Flyer on the History of La Crosse Lumber

Continuation Sheet



Becky L. Snider, Ph.D.
Consultant

City of Louisiana
Organization

Fall 2004
Date

LOUISIANA, MO RESOURCES SURVEY

PIKE COUNTY, MISSOURI

Continuation Sheet

Address	200 North Main Street	Legal Address/ Parcel #	B10, E 70' Lot 88 08-04-18-004-019-007.00	Original	Inventory #
Current Name	LaCrosse Lumber - General Office	Owner and Address if different	LaCrosse Lumber Company		
Historic Name		Architect/Engineer		Construction Date	
		Contractor/Builder		1910	

History continued:

in 1888 and built the general office building on North Main Street in 1910. Beginning in 1890, LaCrosse Lumber began establishing retail yards in several other communities. The company is still owned by the Buffum family.

Photos/
Site
Plan



LOUISIANA, MO RESOURCES SURVEY PIKE COUNTY, MISSOURI

PIA5003-278
Inventory #
PK-00-04- 10

Address	201 North Main Street	Legal Address/ Parcel #	Block 2, Lots 73 & 74 08-04-18-004-020-004.000	Original Town
Current Name	LaCrosse Lumber - Storage Buildings	Historic Name		
Owner Name & Address	LaCrosse Lumber P. O. Box 468 Louisiana, MO 63353	Architect/Engineer	Contractor/Builder	Construction Date ca. 1960, 1980

On National Register? no	Individually Eligible? no	District Potential? no	Condition: excellent	Integrity: high		
Architectural Style Vernacular Type	Foundation Structure	Exterior Wall Materials	Roof Type	Window Types	Porch Type & Location	Current Function
	Concrete Concrete Block	Concrete Block Metal	Gable	1/1	N/A	commercial

Description: There are three, gable-roofed metal buildings and one concrete block building on this property. The concrete block building also has a gable roof. The entrance to the concrete block building is located on the south elevation. There is also a 1/1 window on this elevation. On the west elevation, there are two, paired 1/1 windows and two openings filled with glass block. A brick stringcourse above the windows on the west elevation and a brick corbel table runs along the roofline of the building. A one-story addition on the north elevation has concrete walls and a shed roof.

Continuation Sheet ☐

History
1950 Sanborn - none of the current buildings were in place

Continuation Sheet ☐



Significance

Sources Site visit; Pike County Public Records; Sanborn Fire Insurance Maps 1885, 1890, 1896, 1902, 1909, 1917, 1931, 1950; Louisiana City Directories,

Continuation Sheet ☐

Becky L. Snider, Ph.D.
Consultant

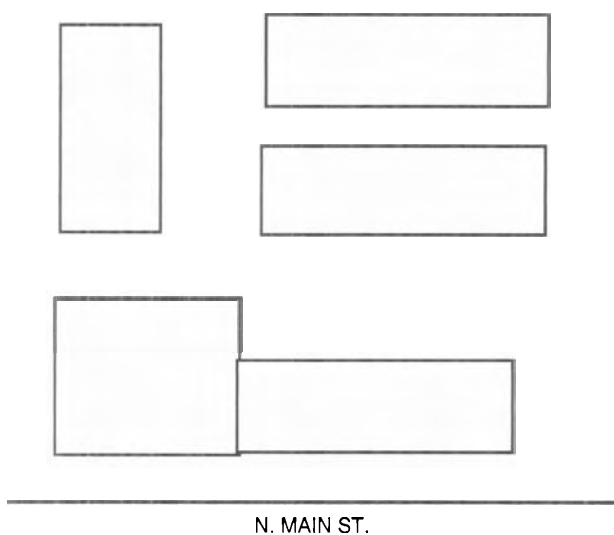
City of Louisiana
Organization

Fall 2004
Date

Continuation Sheet

Address	201 North Main Street	Legal Address/ Parcel #	Block 2, Lots 73 & 74 08-04-18-004-020-004.00	Original	Inventory #	HW-00-01- 10
Current Name	LaCrosse Lumber - Storage Buildings	Owner and Address if different	LaCrosse Lumber			
Historic Name		Architect/Engineer			Construction Date	ca. 1960, 1980
		Contractor/Builder				

**Photos/
Site
Plan**





Glidden LA CROSSE LUMBER CO.
PAINTS • STAIN • SPREAD SATIN



LOUISIANA, MO RESOURCES SURVEY PIKE COUNTY, MISSOURI

PIAS003-279
Inventory #
PK-00-04- 11

Address	206 North Main Street	Legal Address/ Parcel #	B 19, S 45' of L 87 08-04-18-004-019-008.000	Original Town
Current Name		Historic Name		
Owner Name & Address	Agnes Jane Sitton etal. 206 North Main Street Louisiana	Architect/Engineer	Contractor/Builder	Construction Date ca. 1916

On National Register?	Individually Eligible?	District Potential?	Condition:	Integrity:
no	no	yes	good	little changed

Architectural Style	Foundation	Exterior Wall Materials	Roof Type	Window Types	Porch Type & Location	Current Function
Vernacular Type	Structure					
Bungalow/Craftsman	Concrete Block	Brick	Hip	1/1	Other Bay	residential
	Brick				Front	

Description This one-story brick bungalow has a concrete block foundation, a hip roof and a 3/4 width front porch. The porch has brick columns. Approximately one-half of the porch is screened in. All of the windows are set in groupings of three - a 1/1 window flanked by single light fixed windows.

Continuation Sheet ☐

History

1909 Sanborn - a different house is shown on this lot
 1917 Sanborn - house first appears on the map
 1931 Sanborn - the house has been enlarged with an addition on the west side which includes a porch
 1937 Directory - M. D. Creamer
 1950 Sanborn - no change

Continuation Sheet ☐



Significance

Sources Site visit; Pike County Public Records; Sanborn Fire Insurance Maps 1885, 1890, 1896, 1902, 1909, 1917, 1931, 1950; Louisiana City Directories,

Continuation Sheet ☐

Becky L. Snider, Ph.D.
Consultant

City of Louisiana
Organization

Fall 2004
Date



LOUISIANA, MO RESOURCES SURVEY PIKE COUNTY, MISSOURI

PIAS003-280

Inventory #
PK-00-04- 12

Address	217 North Main Street	Legal Address/ Parcel #	?????	
Current Name		Historic Name		
Owner Name & Address	Robert Morrison	Architect/Engineer	Contractor/Builder	Construction Date ca. 1874

On National Register? no	Individually Eligible? no	District Potential? yes	Condition: poor	Integrity: moderate		
Architectural Style Vernacular Type	Foundation Structure	Exterior Wall Materials	Roof Type	Window Types	Porch Type & Location	Current Function
I-house	Brick	Brick	Gable	6/1	Central Bay Front	residential

Description This two story brick I-House has been condemned by the city due to some structural problems. The house has a five bay facade. On the first floor, there are two door and three windows; the doors are located in the center and right center bays. The windows throughout the house are new 6/1, and the window trim has been covered with tin panning. On the second floor of the facade, a door in the center bay is flanked by 6/1 windows in each of the other bays. The two story central bay front porch has a shed roof, and wrought iron railings and post, which are not original. A two-story, bay window on the south elevation is three-sided and has 6/1 windows over paneled bulkheads. The house has a two story, L-shaped brick rear ell. A two story gallery runs along the south side of the rear ell and spans between the main portion of the house and the small "leg" of the rear ell.

Continuation Sheet ☐

History

1875 City Directory - William A. Jordan (groceries, provisions, queensware & co.)
 1876 Bird's Eye - this house appears to be in place
 1885 Sanborn - this house is shown in place on the map
 1890 Sanborn - a one story front porch has been added
 1896 Sanborn - a two-story bay window has been added on the south elevation
 1902 Sanborn - no change
 1903 City Directory - A. C. Campbell (printer); Wm. Jordan (merchant); Andrew & Hester A. T. Haffner
 1909 Sanborn - no change
 1917 Sanborn - no change
 1931 Sanborn - front porch gone
 1937 Directory - Henry Gadberry, Nellie Gadberry
 1950 Sanborn - undertaker

Continuation Sheet ☐

Significance

Sources Site visit; Pike County Public Records; Sanborn Fire Insurance Maps 1885, 1890, 1896, 1902, 1909, 1917, 1931, 1950; Louisiana City Directories.

Continuation Sheet ☐







LOUISIANA, MO RESOURCES SURVEY PIKE COUNTY, MISSOURI

PIKAS003-281

Inventory #

PK-00-04- 13

Address	220 North Main Street	Legal Address/ Parcel #	B 19, S 1/4 Lot 85, N 1/2 Lot 86 08-04-18-004-019-010.000	Original Town
Current Name		Historic Name		
Owner Name & Address	Eleanor J. Hays Rev. Living Trust 815 Hwy. 61 N Bowling Green MO 63353	Architect/Engineer	Contractor/Builder	Construction Date ca. 1908

On National Register?	no	Individually Eligible?	possibly	District Potential?	yes	Condition:	excellent	Integrity:	little changed
Architectural Style	Foundation	Exterior Wall Materials	Roof Type	Window Types	Porch Type & Location	Current Function			
Vernacular Type	Structure								
Late Victorian	Stone	Weatherboard	Hip	1/1	Other Bay	residential			
	Frame	Shingle							

Description This one and one-half story, frame house is an excellent example of Queen Anne styling. The house has a stone foundation, a hip roof with projecting cross gables, and weatherboard siding. Queen Anne features include projecting bay windows, clipped corners, and decorative shingles in the gable ends. The front porch, which covers 3/4 of the front elevation has unique round wood columns with narrow wood batten decoration and simple wooden railings. The windows in the projecting bays have wood paneled bulkheads and decorative lintel moldings.

Continuation Sheet ☐

History

1902 Sanborn - This lot is vacant
 1909 Sanborn - This house first appears on the map - 212 N. Main. A 1 1/2 story stables is shown at the back (west) side of the lot. (212 1/2 N. Main
 1917 Sanborn - no change
 1931 Sanborn - An additional bay window appears to have been added on the south elevation of the house, the stables is now labeled as a garage and has a one-story addition on the north side.
 1937 Directory - Conrad B. Schwarz
 1950 Sanborn - no change

Continuation Sheet ☐



Significance

Sources Site visit; Pike County Public Records; Sanborn Fire Insurance Maps 1885, 1890, 1896, 1902, 1909, 1917, 1931, 1950; Louisiana City Directories.

Continuation Sheet ☐

Becky L. Snider, Ph.D.
Consultant

City of Louisiana
Organization

Fall 2004
Date



SPEED
LIMIT
25

PAID
IN
ADVANCE
\$1.00

LOUISIANA, MO RESOURCES SURVEY PIKE COUNTY, MISSOURI

PIAS003-282

Inventory #
PK-00-04- 14

Address	222 North Main Street	Legal Address/ Parcel #	Block 19, N 3/4 Lot 85 08-04-18-004-019-001.000	Original Town	
Current Name		Historic Name			
Owner Name & Address	Jason Tuck 222 North Main Street Louisiana	Architect/Engineer	Contractor/Builder	Construction Date	1937
	MO 63353				

On National Register?	no	Individually Eligible?	no	District Potential?	no	Condition:	good	Integrity:	moderate
Architectural Style	Foundation	Exterior Wall Materials	Roof Type	Window Types	Porch Type & Location	Current Function			
Vernacular Type	Structure								
Cape Cod	Concrete	Vinyl	Gable	6/6, 8/8	N/A	residential			
	Frame								

Description This one and one-half story Cape Cod house has a concrete foundation, a side-facing gable roof with front gable dormers and vinyl siding. The three-bay facade features a door flanked by 8/8 windows. There is an external brick chimney on the north gable end. The covered patio on the rear elevation has a flat roof and aluminum posts.

Continuation Sheet ☐

History

1917 Sanborn - a different building is shown on this lot
 1931 Sanborn - the lot is vacant
 1937 Directory - house under construction
 1950 Sanborn - no change

Continuation Sheet ☐



Significance

Sources Site visit; Pike County Public Records; Sanborn Fire Insurance Maps 1885, 1890, 1896, 1902, 1909, 1917, 1931, 1950; Louisiana City Directories,

Continuation Sheet ☐

Becky L. Snider, Ph.D.
Consultant

City of Louisiana
Organization

Fall 2004
Date



LOUISIANA, MO RESOURCES SURVEY PIKE COUNTY, MISSOURI

PIA5003-283
Inventory #
PK-00-04- 15

Address 223 North Main Street	Legal Address/Parcel # 08-04-18-004-020-002.000
Current Name	Historic Name John T. Rule House
Owner Name & Address Mark Alan Tilley, c/o Bank of LA 101 South Third Street Louisiana MO 63353	Architect/Engineer Contractor/Builder Construction Date ca. 1875

On National Register? no		Individually Eligible? yes		District Potential? yes		Condition: excellent		Integrity: high	
Architectural Style Vernacular Type	Foundation Structure	Exterior Wall Materials	Roof Type	Window Types	Porch Type & Location	Current Function			
Italianate	Stone	Brick	Hip	6/6	Balcony	residential			
	Brick				Front				

Description This two-story, L-shaped house has stone foundation, brick walls, a hip roof and Italianate detailing. It has a three-bay facade which features an off-center door and two windows. The front door has a rectangular transom and sidelights. The opening is supported by a stone lintel. The two windows on the first floor of the facade have stone lintels and sills and they have newer 6/6 windows. On the second floor of the facade, there are three equally-spaced doors. Each door has an arched brick top, which is filled by a fan-shaped transom. Each of the full-view doors has twenty small rectangular panes of glass. A full-width balcony runs across the second floor of the facade. The balcony is an early feature, but the railing is modern. The windows on the south elevation of the house and on the first floor of the north elevation have stone sills and lintels and 6/6 sash. These windows appear to be early or original. The windows on the second floor of the north elevation have stone sills, arched brick tops and fan-shaped transoms. A wide wood frieze with large scroll-cut brackets runs across the front and side elevations. The 1-story brick rear addition has a shed roof and a brick chimney. There is also a deck on the back of the house.

Continuation Sheet ☐

History
 City Directory - John T. Rule (J. T. Rule & Co. - Mayflower flouring mills); J. W. Rule (engineer)
 1876 BirdsEye - This house appears to be in place.
 1885 Sanborn - This house is in place, There is a 1-story outbuilding and a 1 1/2 story stables to the east of the house
 1890 Sanborn - no change
 1892 Directory - Mrs. J. C. Dawson (widow); Mrs. A. M. Rosser (widow)
 1896 Sanborn - a balcony has been added across the front elevation
 1902 Sanborn - the stables is shown as 2-stories tall
 1903 City Directory - ; Mrs. Margaret Ruane (widow Timothy)
 1909 Sanborn - no change
 1917 Sanborn - the outbuilding and stables have been joined by a 1-story addition
 1931 Sanborn - the house has a one story rear addition the older outbuildings have been replaced by a garage.



Significance

Sources Site visit; Pike County Public Records; Sanborn Fire Insurance Maps 1885, 1890, 1896, 1902, 1909, 1917, 1931, 1950; Louisiana City Directories.

Continuation Sheet ☐

LOUISIANA, MO RESOURCES SURVEY

PIKE COUNTY, MISSOURI

Continuation Sheet

Address	223 North Main Street	Legal Address/ Parcel #	Block 2, Lot 76 & W 1/2, S 102.00 08-04-18-004-020-002.00	Inventory #	HW-00-01- 15
Current Name		Owner and Address if different	Mark Alan Tilley, c/o Bank of LA		
Historic Name	John T. Rule House	Architect/Engineer		Construction Date	ca. 1875
		Contractor/Builder			

History continued:

1937 Directory - Georgia E. Monaghan (owner), Elmer S. Monaghan
 1950 Sanborn - this house is listed as an flat

Photos/
Site
Plan



LOUISIANA, MO RESOURCES SURVEY PIKE COUNTY, MISSOURI

PIA5003-284

Inventory #
PK-00-04- 16

Address	300 North Main Street	Legal Address/Parcel #	Block 20, Lots 83 & 84 08-04-18-004-009-004.000	Original Town	
Current Name		Historic Name	Neil Cameron Hardin House		
Owner Name & Address	Thomas J. & Ann B. Jordan 4801 Dawn Song Drive Austin TX 78735	Architect/Engineer	Contractor/Builder	Construction Date ca. 1875	

On National Register?	Individually Eligible?	District Potential?	Condition:	Integrity:
no	yes	yes	excellent	moderate

Architectural Style	Foundation	Exterior Wall Materials	Roof Type	Window Types	Porch Type & Location	Current Function
Vernacular Type	Structure					
I-house	Brick, Stone Frame	Weatherboard	Gable	1/1	Full Front	residential

Description: This very-large, two-story house has a three-bay facade, a gable roof, a full-width front porch, and a unusual, second-floor tower on the south end of the facade. There is a corbelled chimney on the north gable end. The house is built on a lot which slopes steeply up to the north. It has a basement which is fully-exposed on the south, east and west elevations. The house has a large L-shaped, rear ell which is two stories tall plus the exposed basement level and it has a one-story ell/addition attached to the west side of the rear ell. A wide staircase in the center of the facade leads up from the sidewalk to the first floor. The first floor of the facade has a door with a rectangular transom in the south bay, and a 1/1 window in the central and north bays. There are three equally-spaced windows on the second floor, which are in line with the openings on the first floor. Each of the windows on the facade has 1/1 sash and shutters. The front porch has wrought iron posts and railings which are not original. The porch has a flat roof with a wrought iron railing. The second-floor tower features a three-sided bay window which projects out from east corner of the south elevation of the house and a conical roof which projects above the main roofline of the house. On the south elevation of the rear ell, there is a 3-story gallery (basement, plus 2 stories). The gallery features square wood posts and a high detailed railing with small scroll cut arches between the balusters. The one-story rear ell/addition has an above-ground basement, a hipped roof, weatherboard siding and a three-sided bay window on the south elevation.

A small, one-story frame playhouse with a metal-sheathed gable roof is located to the northwest of the house.

Continuation Sheet ☐

History

1876 City Directory - Neil C Hardin, attorney at law; William C. Hardin, physician and surgeon
 1876 BirdsEye - a two-story side-gabled house is shown on this lot
 1890 Sanborn - this area is not mapped
 1896 Sanborn - this house is shown including the rear 1-story ell/addition
 1902 Sanborn - no change
 1903 City Directory -Dr. Wm. R Hardin (physician & surgeon; Neil. C. & Etta Hardin (attorney); Conner W. Hardin; Miss Mary E Moxley (colored domestic)
 1909 Sanborn - no change
 1917 Sanborn - no change
 1931 Sanborn - no change
 1950 Sanborn - no change

Continuation Sheet ☐



Significance

Sources Site visit; Pike County Public Records; Sanborn Fire Insurance Maps 1885, 1890, 1896, 1902, 1909, 1917, 1931, 1950; Louisiana City Directories,

Continuation Sheet ☐

Becky L. Snider, Ph.D.
Consultant

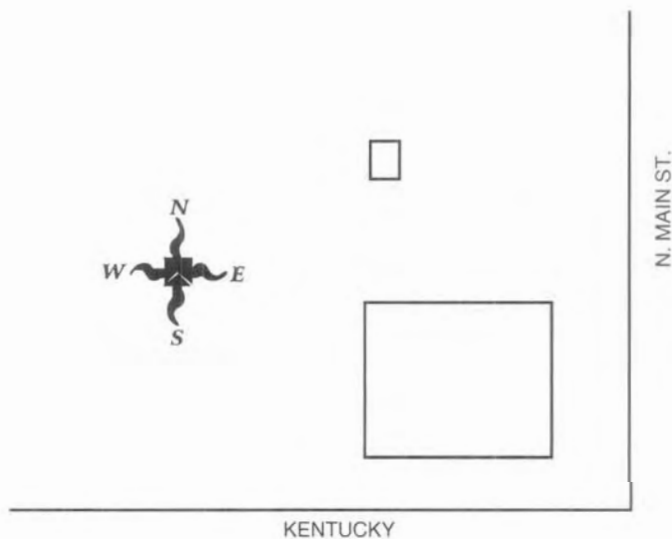
City of Louisiana
Organization

Fall 2004
Date

Continuation Sheet

Address	300 North Main Street	Legal Address/ Parcel #	Block 20, Lots 83 & 84 Original 08-04-18-004-009-004.00	Inventory #	HW-00-01- 16
Current Name		Owner and Address if different	Thomas J. & Ann B. Jordan		
Historic Name	Neil Cameron Hardin House	Architect/Engineer		Construction Date	ca. 1875
		Contractor/Builder			

Photos/
Site
Plan







LOUISIANA, MO RESOURCES SURVEY

PIKE COUNTY, MISSOURI

PIAS003-285

Inventory #
PK-00-04- 17

Address	301 North Main Street	Legal Address/ Parcel #	B1, Fri L4 & L77, B116 L103 & L104 Baker Claim 08-04-18-004-008-001.000		
Current Name		Historic Name	C. J. Pettibone House		
Owner Name & Address	Big River Properties, LLC P. O. Box 475 Princeton ME 04668	Architect/Engineer	Contractor/Builder	Construction Date ca. 1901	

On National Register?	no	Individually Eligible?	no	District Potential?	no	Condition:	excellent	Integrity:	moderate
Architectural Style	Foundation	Exterior Wall Materials	Roof Type	Window Types	Porch Type & Location	Current Function			
Vernacular Type	Structure								
Queen Anne	Unknown	Vinyl	Hip	1/1, 6/1	Wrap-Around	residential			
	Frame				Front				

Description This 1 1/2 story Queen Anne house has vinyl siding, a hip roof and a wraparound front porch. The facade of the house features a second story, tower on the south end and a projecting bay on the north end. The second story tower has a door leading out onto a balcony, two 1/1 windows and a conical shake roof. The projecting bay on the north end of the facade has clipped corners, a gable roof and a pair of 6/1 windows in the gable end. The front porch wraps from the south 2/3 of the front elevation around to the west 1/2 of the south elevation. The porch has modern metal posts and railings. Above the front porch, the balcony which wraps around the second floor tower also has a modern wrought iron railing. The front door, which is early or original, is topped by a rectangular transom. A corbelled chimney is located near the ridge in the center of the house.

Continuation Sheet ☐

History

1896 Sanborn - a different house is shown on this lot
 1902 Sanborn - this house is in place, one-story outbuilding east of house
 1903 City Directory - C. J. Pettibone
 1907 City Directory - George T. Pettibone (wife Toppie), V.P. Louisiana Stave & Heating Co.
 1909 Sanborn - no change
 1917 Sanborn - no change to house, one-story outbuilding is shown in a different location east of the house
 1931 Sanborn - no change to house, a one-story, 2-car, tandem garage is shown to the east of the house, one-story outbuilding still in place
 1937 Directory - V.M. Pitney (owner); Max Lee Pitney; Charles Hall Pitney
 1950 Sanborn - no change to house or garage, outbuilding gone

Continuation Sheet ☐



Significance

Sources

Site visit; Pike County Public Records; Sanborn Fire Insurance Maps 1885, 1890, 1896, 1902, 1909, 1917, 1931, 1950; Louisiana City Directories,

Continuation Sheet ☐

Becky L. Snider, Ph.D.
Consultant

City of Louisiana
Organization

Fall 2004
Date





LOUISIANA, MO RESOURCES SURVEY PIKE COUNTY, MISSOURI

PIAS003-286

Inventory #
PK-00-04- 18

Address	303 North Main Street	Legal Address/ Parcel #	Block 116, Frl Lot 79	Original Town
Current Name		Historic Name	Mary A. Glenn House	
Owner Name & Address	Charles E & Susan M. Dienes 303 North Main Street Louisiana	Architect/Engineer	Contractor/Builder	Construction Date ca. 1901
	MO 63353			

On National Register?	no	Individually Eligible?	possibly	District Potential?	yes	Condition:	excellent	Integrity:	high
Architectural Style	Foundation	Exterior Wall Materials	Roof Type	Window Types	Porch Type & Location	Current Function			
Vernacular Type	Structure								
Queen Anne	Stone	Weatherboard	Hip	1/1	Other Bay	residential			
	Frame				Side				

Description This 1 1/2-story house has a stone foundation, weatherboard siding, and a hip roof with front and side cross gables. The house is unusual in that the front entrance is located on the side (south) elevation. This configuration is early or original. The main entrance is located in the middle of the south elevation and is sheltered by a shed roofed porch. A three-sided bay window is located next to the front entrance and is also sheltered by the porch. The porch has modern metal posts and railings. The front elevation features a projecting rectangular bay with a gable roof. Centered in the projecting bay is a grouping of 3 1/1 windows on the first floor and a pair of 1/1 windows on the second floor. There are several small diamond-pane windows on the front and side elevations.

Continuation Sheet ☐

History

1896 Sanborn - no house is shown on this lot
 1902 Sanborn - (309 N. Main) this house is in place, 1-story outbuilding east of house
 1903 Directory - Mrs. Mary A. Pettibone (widow Claud J.); Miss Virgie Pettibone
 1907 City Directory - Mrs. Mary A. Pettibone, Miss Virgie Pettibone (clk Fargo Phelps)
 1909 Sanborn - no change
 1917 Sanborn - no change to house, outbuilding gone
 1931 Sanborn - no change
 1937 Directory - Mrs. Nellie P. Kercheval; Virginia Pettibone
 1950 Sanborn - no change

Continuation Sheet ☐

Significance Architecture

Sources Site visit; Pike County Public Records; Sanborn Fire Insurance Maps 1885, 1890, 1896, 1902, 1909, 1917, 1931, 1950; Louisiana City Directories,

Continuation Sheet ☐



Becky L. Snider, Ph.D.
Consultant

City of Louisiana
Organization

Fall 2004
Date



LOUISIANA, MO RESOURCES SURVEY

PIKE COUNTY, MISSOURI

PIA5003-287

Inventory #

PK-00-04- 19

Address	315 North Main Street	Legal Address/Parcel #	see desc. below Baker Claim 08-04-18-001-008-013.000	
Current Name		Historic Name	Ruben C. Pew House	
Owner Name & Address	SAAS, Inc. 122 Hwy. HH Eolia	Architect/Engineer	Contractor/Builder	Construction Date ca. 1874
	MO 63344			

On National Register?	no	Individually Eligible?	possibly	District Potential?	yes	Condition:	good	Integrity:	high
Architectural Style	Foundation	Exterior Wall Materials	Roof Type	Window Types	Porch Type & Location	Current Function			
Vernacular Type	Structure								
Gothic Revival, Queen	Stone	Weatherboard	Gable	1/1	Wrap-Around	residential			
	Frame	Vinyl			Front				

Description This 1 1/2 story house has a stone foundation, a gable roof and weatherboard and vinyl siding. The house has vinyl siding in the gable ends and on the side elevations; the original weatherboard siding is not covered on the front elevation except for in the gable. The front elevation of the house is dominated by a wraparound porch which extends across the entire facade and curves around to the side elevation on the south. The porch has a shed roof, a wide frieze board with dentils, round wood columns and a simple wood railing. Beneath the porch, the central front door is flanked by tall, narrow windows. The door has a rectangular transom; the windows have hooded, drip mold crowns. In the center of the front elevation, there is a projecting cross gable with decorative crossbracing. A small pointed arch window opening is center in the front cross gable and in the side gable ends. Each of these openings has been filled with a vent grate. A single car garage door is located in the basement level on the south end of the facade. On the rear elevation, there are two 1-story additions.

Legal Address: Block 166, N 12' Lot 79, All of Lot 80, S 10' of Lots 81 & 101, All of Lot 102

Continuation Sheet ☐

History

1875 City Directory - Ruben C. Pew (Wm Parker & Co); R.C. Pew (livery man)
 1876 Bird's Eye - a house is shown in this location on the map
 1896 Sanborn - this house is in place with a small central bay front porch
 1902 Sanborn - side porch partially enclosed
 1903 City Directory - J. H. & Mary A. Gamble (merchant), Douglas & Rebecca Gamble (laborer); Robert L. Gamble (bill clerk S Bros.)
 1909 Sanborn - side bay window, front wrap around porch and a rear addition added
 1917 Sanborn - no change
 1931 Sanborn - no change
 1937 Directory - C. B. Genz (owner); Clementine Genz
 1950 Sanborn - no change

Continuation Sheet ☐

Significance Architecture

Sources Site visit; Pike County Public Records; Sanborn Fire Insurance Maps 1885, 1890, 1896, 1902, 1909, 1917, 1931, 1950; Louisiana City Directories,



Continuation Sheet ☐

Becky L. Snider, Ph.D.
Consultant

City of Louisiana
Organization

Fall 2004
Date



LOUISIANA, MO RESOURCES SURVEY

PIKE COUNTY, MISSOURI

PIA5003-288

Inventory #

PK-00-04- 20

Address	320 North Main Street	Legal Address/Parcel #	B20, L81 & 82 in OT & Lot 78 08-04-18-004-009-001.000	Baker Claim
Current Name		Historic Name	Capt. James Johnson House	
Owner Name & Address	Keith & Lynda McClure 19948 Hwy. 54 Louisiana	Architect/Engineer	Contractor/Builder	Construction Date ca. 1850
	MO 63353			

On National Register?	no	Individually Eligible?	yes	District Potential?	yes	Condition:	good	Integrity:	little changed
Architectural Style	Foundation	Exterior Wall Materials	Roof Type	Window Types	Porch Type & Location	Current Function			
Vernacular Type	Structure								
Italianate	Stone	Brick	Hip	4/4	Stoop	residential			
	Brick				Front				

Description This two-story brick house with a three-story tower is one of the most elaborate and highly intact Italianate houses in Louisiana. The three-bay facade is dominated by the central three-story square tower, which projects slightly in front of the facade of the house. The brick tower, which forms the center bay of the house, has a flat roof, brick pilasters, a paneled frieze board and scroll-cut brackets at the roofline. The main entrance is located on the first floor of the tower. This entrance has a large double door with a rectangular transom and sidelights and a cast iron, entablature with large brackets. On the second floor of the tower, there is a pair of 4/4 windows with arched transoms. The two windows, which are set side-by-side are set into a cast iron arched frame. A single cast iron sill runs beneath both windows. A grouping of three windows are centered on the third floor of the tower. Like the second floor windows, these windows are set into a single opening; each has an arched transom and a cast-iron arched frame and a single cast iron sill runs beneath all three windows. The north and south sides of tower have similar fenestration on the third floor where the tower extends above the main roofline of the house. Each of the outer bays of the facade has a pair of windows with a cast iron entablature with brackets and the pair is set into a cast-iron frame with a cast-iron sill. On the second floor, each bay on the facade contains a pair of windows with arched transoms set into cast-iron frames with cast-iron sills. At the roofline, a wide paneled wood frieze board runs around the house and is punctuated by large scroll-cut brackets. The windows in the first two bays on the side elevations are identical in design to those on the front elevation. Windows towards the back of the house lack the elaborate cast-iron detailing. The one-story brick rear ell is early or original. It has a flat roof, brick dentils at the roofline, a door with a rectangular transom.

Continuation Sheet ☒

History

1876 BirdsEye - this house is shown on the map
 1890 Sanborn - this area is not mapped
 1896 Sanborn - this house is in place including 1-story rear ell
 1902 Sanborn - no change
 1903 City Directory - J. S. Irwin (vice-president, Excelsior Mill Co.); Charles S. Irwin (dentist); Miss Elizabeth Irwin (clerk S Bros.); James P. Irwin (travel agent); Margarite J. Irwin (stenographer); Mrs. Mary J. Irwin (widow Joseph F.)
 1909 Sanborn - no change
 1917 Sanborn - no change
 1931 Sanborn - no change
 1937 Directory - Elizabeth Irwin (owner); Margaret Irwin
 1950 Sanborn - no change

Continuation Sheet ☒

Significance Architecture

Sources Site visit; Pike County Public Records; Sanborn Fire Insurance Maps 1885, 1890, 1896, 1902, 1909, 1917, 1931, 1950; Louisiana City Directories,

Continuation Sheet ☐



Becky L. Snider, Ph.D.
Consultant

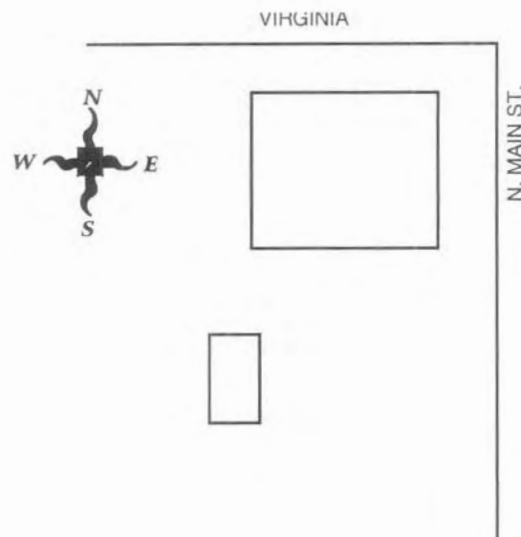
City of Louisiana
Organization

Fall 2004
Date

Continuation Sheet

Address	320 North Main Street	Legal Address/ Parcel #	B20, L81 & 82 in OT & Lot 78 Baker 08-04-18-004-009-001.00	Inventory #	HW-00-01- 20
Current Name		Owner and Address if different	Keith & Lynda McClure		
Historic Name	Capt. James Johnson House	Architect/Engineer		Construction Date	ca. 1850
		Contractor/Builder			

Photos/
Site
Plan







PIAS003-289

PK-00-04- 21

Continuation Sheet

Address	321 North Main Street	Legal Address/ Parcel #	B116, S1/2 L82, 100, N 5/6 Bk 401 08-04-18-001-008-012.00	Inventory #	HW-00-01- 21
Current Name		Owner and Address if different	Henry Oliver		
Historic Name	Charles F. Nord House	Architect/Engineer		Construction Date	ca. 1930
		Contractor/Builder			

**Photos/
Site
Plan**

VIRGINIA

N. MAIN ST.





LOUISIANA, MO RESOURCES SURVEY PIKE COUNTY, MISSOURI

PIAS003-290
Inventory #
PK-00-04- 22

Address	400 North Main Street	Legal Address/Parcel #	B115, L 77 08-04-18-001-015-005.000	Baker Claim
Current Name		Historic Name	Catherine A Martin House	
Owner Name & Address	Claude E. & Pauline Daniels 816 Hwy. H Troy	Architect/Engineer	Contractor/Builder	Construction Date ca. 1874

On National Register?	Individually Eligible?	District Potential?	Condition:	Integrity:
no	yes	yes	good	little changed

Architectural Style	Foundation	Exterior Wall Materials	Roof Type	Window Types	Porch Type & Location	Current Function
Vernacular Type	Structure					
I-house	Stone Brick	Brick	Gable	6/6	Wrap-Around Front	residential

Description This 2-story, 3-bay house was probably originally built as a duplex or multi-family residence. Recessed into the main entrance on the south end of the facade are two front doors. The two doors are set into a recessed opening under a single rectangular transom. There is a large 6/6 window in each of the other two bays on the first floor of the front elevation. The windows have dressed stone lintels and sills. The second floor of the facade has an identical fenestration pattern - an off-center door and two windows. However, the door on the second floor is not recessed. It is set into an opening with a dressed stone lintel. The one-story front porch extends across the facade and wraps around to the side elevation. The porch has large round wood columns that sit on brick piers, simple wood railings and a flat roof. The two windows on the first floor of the south elevation have been boarded up. The rear ell on the house is two stories tall plus the basement level which is exposed on the south elevation. It is L-shaped and is connected to the main portion of the house on the south side by a two story gallery, which has been enclosed. At the basement level, there is a small porch, identical in design to the front porch centered on the south elevation. There is a two-story, shed-roofed brick addition attached to the north side of the rear ell. A two-story, frame addition is attached to the west side of the side addition and a frame staircase runs up the outside of the brick addition on the north side. At the corners, the stone retaining wall that goes along the south and east sides of the property and the stone steps leading up to the house have decorative stone capitals.

Continuation Sheet ☐

History

1876 City Directory - Mrs. Catherine A. Martin
 1876 BirdsEye - this house appears to be in place
 1885 Sanborn - this area is not mapped
 1890 Sanborn - this area is not mapped
 1892 City Directory - John W. Allen
 1896 Sanborn - this house is shown with a 1-story brick side ell on the north elevation and a full-width front porch
 1902 Sanborn - side ell is now shown as two stories tall
 1903 City Directory - Mrs. Anna Younker (widow Benjamin); Miss Blanche Younker (student); Miss Esther Younker (student); Herman Younker (I & H Younker dry goods), Isaac Younker (Younkers), Miss Raha Younker (student)
 1907 City Directory - Mrs. Anna Youneker (owner)

Continuation Sheet ☐



Significance Architecture

Sources Site visit; Pike County Public Records; Sanborn Fire Insurance Maps 1885, 1890, 1896, 1902, 1909, 1917, 1931, 1950; Louisiana City Directories,

Continuation Sheet ☐

Becky L. Snider, Ph.D.
Consultant

City of Louisiana
Organization

Fall 2004
Date





LOUISIANA, MO RESOURCES SURVEY PIKE COUNTY, MISSOURI

PIAS003-291

Inventory #
PK-00-04- 23

Address	403 North Main Street	Legal Address/ Parcel #	B117, N1/2 L82, All L83, 99, N1/2 L100 08-04-18-001-008-011.000		Baker Claim
Current Name		Historic Name	Hunter Martin House		
Owner Name & Address	Michael S & Barbara J. Bazzle 403 N. Main St. Louisiana	Architect/Engineer	Contractor/Builder	Construction Date	
	MO 63353		Lafayette Tinsley	ca. 1874	

On National Register?	Individually Eligible?	District Potential?	Condition:	Integrity:
no	possibly	no	excellent	moderate

Architectural Style	Foundation	Exterior Wall Materials	Roof Type	Window Types	Porch Type & Location	Current Function
Vernacular Type	Structure					
Gothic Revival	Stone	Brick	Gable	4/4	Full	residential
	Brick			1/1	Front	

Description This 1 1/2 story, 3-bay, brick house has a stone foundation a steeply-pitched side facing gable roof, and a full-width front porch. A steeply-pitched cross gable is centered on the front elevation and is flanked by shed dormers. On the first floor of the facade, the centrally-located front door is flanked by paired 4/4 windows. The front porch has tapered square wood columns, brick piers and railings, and a shed roof. Metal awnings wrap around the porch just below the roofline. The full-width front porch does not appear on the 1950 Sanborn so it must have been added in the mid- to late-twentieth century. The house has a one-story, ceramic block side addition and two one-story ceramic block rear additions. The attached one-story two-car carport on the south elevation has ceramic block walls and a gable roof.

Continuation Sheet ☐

History

1875 City Directory - Hunter H. Martin (clerk - C.D. Womack & Co
1876 BirdsEye - there appears to be a building on this lot which may be this house
1885 Sanborn - this area was not mapped
1890 Sanborn - this area was not mapped
1892 City Directory - R. H. Robinson
1896 Sanborn - the house is in place with a small central bay front porch, several 1-story, frame rear additions, a 1-story frame outbuilding and a 1 1/2 story carriage house
1902 Sanborn - carriage house is shown as 2-stories tall
1909 Sanborn - no change
1917 Sanborn - enlarged side porch
1931 Sanborn - carriage house has been replaced by a 1-story brick garage
1950 Sanborn - no change

Continuation Sheet ☐

Significance

Sources

Site visit; Pike County Public Records; Sanborn Fire Insurance Maps 1885, 1890, 1896, 1902, 1909, 1917, 1931, 1950; Louisiana City Directories, typed sheet with historic building information from Louisiana Historical Society

Continuation Sheet ☐



Becky L. Snider, Ph.D.
Consultant

City of Louisiana
Organization

Fall 2004
Date



LOUISIANA, MO RESOURCES SURVEY PIKE COUNTY, MISSOURI

PIAS003-292

Inventory #
PK-00-04- 24

Address	406 North Main Street	Legal Address/ Parcel #	B115, Lot 76 08-04-18-001-015-006.000		Baker Claim
Current Name		Historic Name			
Owner Name & Address	Joseph Ray Asquith 406 N. Main Street Louisiana	Architect/Engineer	Contractor/Builder	Construction Date ca. 1895	
	MO 63353				

On National Register?	Individually Eligible?	District Potential?	Condition:	Integrity:
no	possibly	yes	excellent	little changed

Architectural Style	Foundation	Exterior Wall Materials	Roof Type	Window Types	Porch Type & Location	Current Function
Vernacular Type	Structure					
Vernacular	Stone	Weatherboard	Gable	1/1	Recessed-1	residential
Gable Front	Frame				Front	

Description This 1 1/2 story house has a stone foundation, early or original weatherboard siding and a front facing gable roof. The front porch, which is recessed under the main roofline, covers two-thirds of the front elevation and wraps around to the south elevation. The porch has round wood columns and simple wood railings. The front door is centered on the facade under the porch and has a rectangular transom above it. On the north end of the facade, there is a three-sided bay window, which is also recessed under the main roofline. It has clipped corners decorated with scroll-cut brackets. A grouping of three 1/1 windows is centered in the gable end of the facade. A one-story, two-car frame garage is attached on the south elevation.

Continuation Sheet ☐

History

1876 BirdsEye - no buildings are shown in this location
 1885 Sanborn - this area was not mapped
 1890 Sanborn - this area was not mapped
 1896 Sanborn - this house is in place, but it has a different street address - 410 N. Main, 1 1/2 story stables west of house
 1902 Sanborn - rear 2-story porch addition which is open on the first floor and enclosed on 2nd floor, new address 406 N. Main
 1903 City Directory - Simon T. and Mary F. Danforth; Simon T. Danforth Jr.
 1909 Sanborn - no change to house, outhouse shown next to stables
 1917 Sanborn - house is now shown as 1 1/2 stories with a wrap around front porch, outhouse is gone
 1931 Sanborn - stables are gone
 1950 Sanborn - no change
 1993 Hist. Soc. info says this house was built in early 1900s by



Significance

Sources Site visit; Pike County Public Records; Sanborn Fire Insurance Maps 1885, 1890, 1896, 1902, 1909, 1917, 1931, 1950; Louisiana City Directories,

Continuation Sheet ☐

Becky L. Snider, Ph.D.
Consultant

City of Louisiana
Organization

Fall 2004
Date





LOUISIANA, MO RESOURCES SURVEY

PIKE COUNTY, MISSOURI

PIA5003-294
Inventory #
PK-00-04- 26

Address	418 North Main Street	Legal Address/ Parcel #	B115, Lot 75 08-04-18-001-015-007.000	Baker Claim
Current Name		Historic Name		
Owner Name & Address	Cecil & Barbara K. Christopher 418 N. Main Street Louisiana	Architect/Engineer	Contractor/Builder	Construction Date ca. 1965
	MO 63353			

On National Register?	no	Individually Eligible?	no	District Potential?	no	Condition:	good	Integrity:	little changed
Architectural Style	Foundation	Exterior Wall Materials	Roof Type	Window Types	Porch Type & Location	Current Function			
Vernacular Type	Structure								
	Concrete	Brick	Gable	6/6	N/A	residential			
Split-Level	Frame	Vinyl							

Description This two-story split-level house has brick veneer on the front elevation and vinyl siding on the side and rear elevations. It has a side facing gable roof and an attached one-car garage.

Continuation Sheet ☐

History

1950 Sanborn - no house is shown on this site

Continuation Sheet ☐



Significance

Sources Site visit; Pike County Public Records; Sanborn Fire Insurance Maps 1885, 1890, 1896, 1902, 1909, 1917, 1931, 1950; Louisiana City Directories.

Continuation Sheet ☐

Becky L. Snider, Ph.D.
Consultant

City of Louisiana
Organization

Fall 2004
Date



LOUISIANA, MO RESOURCES SURVEY PIKE COUNTY, MISSOURI

PIAS003-295

Inventory #

PK-00-04- 27

Address	420 North Main Street	Legal Address/Parcel #	B115, L74 08-04-18-001-015-001.000		Baker Claim
Current Name		Historic Name			
Owner Name & Address	Ann D. Dawson 420 N. Main Street Louisiana	Architect/Engineer	Contractor/Builder	Construction Date ca. 1970	
	MO 63353				

On National Register?	Individually Eligible?	District Potential?	Condition:	Integrity:
no	no	no	excellent	little changed

Architectural Style	Foundation	Exterior Wall Materials	Roof Type	Window Types	Porch Type & Location	Current Function
Vernacular Type	Structure					
Ranch	Concrete	Brick	Gable	6/9	Full	residential
	Frame	Vinyl			Front	

Description: This one-story Ranch-style house has a side-facing gable roof, brick veneer and vinyl siding and a full-width front porch. The front porch is recessed under the main roofline and has wrought iron posts and decorative brackets. The front door is located in the center of the facade. On the south end of the facade, there are two small 1/1 windows. On the north end of the facade there is a three sided bay window with multipaned sash. There is an enclosed porch on the rear elevation

Continuation Sheet ☐

History:

251 - born - no building is shown on this lot

Continuation Sheet ☐



Significance:

Sources: Site visit; Pike County Public Records; Sanborn Fire Insurance Maps 1885, 1890, 1896, 1902, 1909, 1917, 1931, 1950; Louisiana City Directories,

Continuation Sheet ☐

Becky L. Snider, Ph.D.
Consultant

City of Louisiana
Organization

Fall 2004
Date



PIAS003-296
Inventory #
PK-00-04- 28

Fall 2004
Date



LOUISIANA, MO RESOURCES SURVEY PIKE COUNTY, MISSOURI

PIA5003-297

Inventory #
PK-00-04- 29

Address	502 North Main Street	Legal Address/ Parcel #	B114, E1/2, L72, 73 08-04-18-001-014-007.000	Baker Claim
Current Name		Historic Name		
Owner Name & Address	John H. & Eleanor S. Sitton 201 Georgia Street Louisiana MO 63353	Architect/Engineer	Contractor/Builder	Construction Date ca. 1960

On National Register? no	Individually Eligible? no	District Potential? no	Condition: excellent	Integrity: moderate		
Architectural Style Vernacular Type	Foundation Structure	Exterior Wall Materials	Roof Type	Window Types	Porch Type & Location	Current Function
Ranch	Concrete	Brick	Hip	Casement	N/A	residential
Ranch	Frame	Vinyl				

Description: This 1-story Ranch style house has a low-pitch hip roof, wide eaves, brick veneer and vinyl siding and two brick chimneys. The facade of the house features a large picture window on the south end, the main entrance, a small casement window and the two-car garage door for the attached garage.

Continuation Sheet ☐

History

anborn - a different house is shown on this lot

Continuation Sheet ☐



Significance

Sources

Site visit; Pike County Public Records; Sanborn Fire Insurance Maps 1885, 1890, 1896, 1902, 1909, 1917, 1931, 1950; Louisiana City Directories,

Continuation Sheet ☐

Becky L. Snider, Ph.D.
Consultant

City of Louisiana
Organization

Fall 2004
Date



LOUISIANA, MO RESOURCES SURVEY PIKE COUNTY, MISSOURI

PIAS003-298

Inventory #
PK-00-04- 30

Address 520 North Main Street	Legal Address/Parcel # B114, L70, 71	Baker Claim
Current Name	Historic Name	
Owner Name & Address Margaret Sue Ince 520 N. Main Street Louisiana MO 63353	Architect/Engineer	Contractor/Builder Construction Date ca. 1965

On National Register?	Individually Eligible?	District Potential?	Condition:	Integrity:
no	no	no	good	little changed

Architectural Style	Foundation	Exterior Wall Materials	Roof Type	Window Types	Porch Type & Location	Current Function
Vernacular Type	Structure					
	Concrete	Vinyl	Gable	6/6, 8/8	N/A	residential
Split Level	Frame					

Description This two-story frame house has vinyl siding and an attached two car garage. The main block of the house is two stories tall, two bays wide and has a front facing gable roof. The south bay has stacked 1/1 windows, and the north bay has the main entrance on the first floor and a 1/1 window on the second floor. A one-story side ell on the north elevation of the main block has a side facing gable roof and a three-sided bay window with multipane sash centered on the front elevation. Windows throughout the house have vinyl shutters.

Continuation Sheet ☐

History 1950 Sanborn - no building is shown on this lot

Continuation Sheet ☐



Significance

Sources Site visit; Pike County Public Records; Sanborn Fire Insurance Maps 1885, 1890, 1896, 1902, 1909, 1917, 1931, 1950; Louisiana City Directories,

Continuation Sheet ☐

Becky L. Snider, Ph.D.
Consultant

City of Louisiana
Organization

Fall 2004
Date



Louisiana, MO Citywide Survey Pike County, Missouri

Inventory #
PK-00-04- 318

Address	214 South Main Street	Historic Name	Brown Fuel & Ice Company Office
---------	-----------------------	---------------	---------------------------------

Legal Address/ Parcel #	Block 5, W 80' Lots 61, 62	Subdivision	Original Town
----------------------------	----------------------------	-------------	---------------

Owner Name & Address	Architect/Engineer	Contractor/Builder	Construction Date ca. 1905
-------------------------	--------------------	--------------------	-------------------------------

On National Register?	Individually Eligible?	District Potential?	Condition:	Integrity:
no	possibly	yes	excellent	little changed

Architectural Style	Foundation	Exterior Wall Materials	Roof Type	Window Types	Porch Type & Location	Current Function
Vernacular Type	Structure					
Craftsman	Stone	Brick	Hip	1/1	N/A	commercial
Depot	Brick					

History
1907 Directory - Brown Fuel & Ice Co. 1909 Sanborn p. 9 - Heely Ice Company Office



Sources
Site visit; Pike County Public Records; Sanborn Fire Insurance Maps 1885, 1890, 1896, 1902, 1909, 1917, 1931, 1950; Louisiana City Directories, Pike County, Missouri: People, Places and Pikers, 1981

**Louisiana, MO Citywide Survey
Pike County, Missouri**

PIAS003-300

Inventory #

PK-00-04- 319

Address	301 South Main Street	Historic Name	
----------------	-----------------------	----------------------	--

Legal Address/ Parcel #	Block 15, Lot 101 08-04-18-004-056-001.000	Subdivision	Original Town
------------------------------------	---	--------------------	----------------------

Owner Name & Address	J. Rockne Calhoun P. O. Box 508 Louisiana MO 63353	Architect/Engineer	Contractor/Builder	Construction Date ca. 1860
-------------------------------------	--	---------------------------	---------------------------	--------------------------------------

On National Register?	Individually Eligible?	District Potential?	Condition:	Integrity:
no	yes	yes	fair	little changed

Architectural Style	Foundation	Exterior Wall Materials	Roof Type	Window Types	Porch Type & Location	Current Function
Vernacular Type	Structure					
Greek Revival	Stone	Brick	Gable	1/1	N/A	residential
I-house	Brick					

History
<p>1876 Bird's-eye Map - this building is in place</p> <p>1885 Sanborn p. 4 - boarding house</p>



Sources
<p>Site visit; Pike County Public Records; Sanborn Fire Insurance Maps 1885, 1890, 1896, 1902, 1909, 1917, 1931, 1950; Louisiana City Directories, Pike County, Missouri: People, Places and Pikers, 1981</p>

**Louisiana, MO Citywide Survey
Pike County, Missouri**

PIAS003-301

Inventory #

PK-00-04- 320

Address	314 South Main Street	Historic Name	Louisiana Ice Factory
----------------	-----------------------	----------------------	-----------------------

Legal Address/ Parcel #	Block 6, Lots 57,58, 59 & E. 50' Lot 60 08-04-18-004-057-003.000	Subdivision	Original Town
------------------------------------	---	--------------------	---------------

Owner Name & Address	Dorothy Jane Brown 121 N 8th St. Louisiana	Architect/Engineer	Contractor/Builder	Construction Date ca. 1884
	MO 63353			

On National Register?	Individually Eligible?	District Potential?	Condition:	Integrity:
no	possibly	yes	good	little changed

Architectural Style	Foundation	Exterior Wall Materials	Roof Type	Window Types	Porch Type & Location	Current Function
Vernacular Type	Structure					
	Stone	Brick	Flat	n/a	N/A	commercial
Industrial - Ice House	Brick					

History
1885Sanborn - p. 4



Sources
Site visit; Pike County Public Records; Sanborn Fire Insurance Maps 1885, 1890, 1896, 1902, 1909, 1917, 1931, 1950; Louisiana City Directories, Pike County, Missouri: People, Places and Pikers, 1981

**Louisiana, MO Citywide Survey
Pike County, Missouri**

PIAS003-302

Inventory #

PK-00-04- 321

Address	315 South Main Street	Historic Name	
----------------	-----------------------	----------------------	--

Legal Address/ Parcel #	Block 15, Lot 103 08-04-18-004-056-006.000	Subdivision	Original Town
--------------------------------	---	--------------------	---------------

Owner Name & Address	Gary R. & Debra Wagner 214 North Fourth Street Louisiana MO 63353	Architect/Engineer	Contractor/Builder	Construction Date ca. 1884
---------------------------------	---	---------------------------	---------------------------	--------------------------------------

On National Register?	Individually Eligible?	District Potential?	Condition:	Integrity:
no	yes	yes	good	little changed

Architectural Style	Foundation	Exterior Wall Materials	Roof Type	Window Types	Porch Type & Location	Current Function
Vernacular Type	Structure					
Mixed	Stone	Brick	Gable	6/6	Full	residential
Gable Front	Brick				Front	

History
<p>1885 Sanborn, p. 4</p> <p>1903 Directory - John F. M. Dawson - wks Button Factory, Miss Nellie Dawson - teacher Central School, Mrs. Sallie Dawson</p> <p>1907 Directory - J. M. Zook, Mrs. Sallie Dawson</p>



Sources
<p>Site visit; Pike County Public Records; Sanborn Fire Insurance Maps 1885, 1890, 1896, 1902, 1909, 1917, 1931, 1950; Louisiana City Directories, Pike County, Missouri: People, Places and Pikers, 1981</p>

Louisiana, MO Citywide Survey Pike County, Missouri

Inventory #

PK-00-04- 322

Address	321 South Main Street	Historic Name	
----------------	-----------------------	----------------------	--

Legal Address/ Parcel #	Block 15, Lot 104 08-04-18-004-056-006.010	Subdivision	Original Town
------------------------------------	---	--------------------	----------------------

Owner Name & Address	Martin D. & Lori Freeman P. O. Box 371 Louisiana, MO 63353	Architect/Engineer	Contractor/Builder	Construction Date ca. 1875
-------------------------------------	--	---------------------------	---------------------------	--------------------------------------

On National Register?	Individually Eligible?	District Potential?	Condition:	Integrity:
no	yes	no	good	little changed

Architectural Style	Foundation	Exterior Wall Materials	Roof Type	Window Types	Porch Type & Location	Current Function
Vernacular Type	Structure					
Italianate	Stone	Brick	Gable	6/6	Other Bay	residential
Gabled Ell	Brick				Front	

History	<p>1876 Bird's-eye - this house appears to be in place</p> <p>1885 Sanborn, p. 4</p>
----------------	--



Sources	<p>Site visit; Pike County Public Records; Sanborn Fire Insurance Maps 1885, 1890, 1896, 1902, 1909, 1917, 1931, 1950; Louisiana City Directories, Pike County, Missouri: People, Places and Pikers, 1981</p>
----------------	---

Louisiana, MO Citywide Survey Pike County, Missouri

Inventory #
PK-00-04- 323

Address	401 South Main Street	Historic Name	
----------------	-----------------------	----------------------	--

Legal Address/ Parcel #	Block 14, Lot 105 08-04-18-004-059-001.000	Subdivision	Original Town
------------------------------------	---	--------------------	---------------

Owner Name & Address	Paul R. & Yvonne J. Lewis 28052 Pike 9232 Louisiana	Architect/Engineer	Contractor/Builder	Construction Date ca. 1884
	MO 63353			

On National Register?	Individually Eligible?	District Potential?	Condition:	Integrity:
no	yes	yes	good	little changed

Architectural Style Vernacular Type	Foundation Structure	Exterior Wall Materials	Roof Type	Window Types	Porch Type & Location	Current Function
Victorian	Stone	Brick	Gable	1/1	Wrap-Around	residential
	Brick				Front	

History
1885 Sanborn, p. 4 1892 Directory - F. C. Haley - ice & produce 1903 Directory - Frank C. Haley Sr. - ice & apples 1907 Directory - F. C. Haley Sr.



Sources
Site visit; Pike County Public Records; Sanborn Fire Insurance Maps 1885, 1890, 1896, 1902, 1909, 1917, 1931, 1950; Louisiana City Directories, Pike County, Missouri: People, Places and Pikers, 1981

Louisiana, MO Citywide Survey Pike County, Missouri

Inventory #
PK-00-04- 324

Address	402 South Main Street	Historic Name	
----------------	-----------------------	----------------------	--

Legal Address' Parcel #	Block 7, Lots 53, 54, 55, 56 08-04-18-004-058-002.000	Subdivision	Original Town
--------------------------------	--	--------------------	----------------------

Owner Name & Address	MFA Exchange 201 Ray Young Dr. Columbia	Architect/Engineer	Contractor/Builder	Construction Date
	MO 65201			

On National Register?	Individually Eligible?	District Potential?	Condition:	
no	no	yes	good	moderate

Architectural Style Vernacular Type	Foundation Structure	Exterior Wall Materials	Roof Type	Window Types	Porch Type & Location	Current Function
	Unknown	Brick	Flat	1/1	N/A	commercial
Two Part Commercial	Brick					

History

not shown on 1896 Sanborn
no listing in 1937 Directory



Sources	Site visit; Pike County Public Records; Sanborn Fire Insurance Maps 1885, 1890, 1896, 1902, 1909, 1917, 1931, 1950; Louisiana City Directories, Pike County, Missouri: People, Places and Pikers, 1981
----------------	--

**Louisiana, MO Citywide Survey
Pike County, Missouri**

PIAS003-306

Inventory #

PK-00-04- 325

405 South Main Street	Historic Name
-----------------------	----------------------

Legal Address'	Block 14, Lot 106	Subdivision	Original Town
Parcel #	08-04-18-004-059-008.000		

Owner Name	Rebecca Ann Scott	Architect/Engineer	Contractor/Builder	tion Date
& Address	1911 S. Hwy W Elsberry	MO 63343		ca. 1895

On National Register?	Individually Eligible?	District Potential?	Condition:	Integrity:
	no	yes	fair	moderate

Architectural Style	Foundation	Exterior Wall Materials	Roof Type	Window Types	Porch Type & Location	Current Function
Vernacular Type	Structure					
Victorian	Stone	Weatherboard	Gable	1/1	Other Bay	residential
	Frame				Front	

History
<p>1896 Sanborn, p. 5</p> <p>1907 Directory - Mrs. Margaret Holland</p>



Sources
<p>Site visit; Pike County Public Records; Sanborn Fire Insurance Maps 1885, 1890, 1896, 1902, 1909, 1917, 1931, 1950; Louisiana City Directories, Pike County, Missouri: People, Places and Pikers, 1981</p>

**Louisiana, MO Citywide Survey
Pike County, Missouri**

PIAS003-307
Inventory #
PK-00-04- 326

Address	409 South Main Street	Historic Name	
----------------	-----------------------	----------------------	--

Legal Address/ Parcel #	Block 14, Lot 107 08-04-18-004-059-007.000	Subdivision	Original Town
------------------------------------	---	--------------------	----------------------

Owner Name & Address	W. & L. Blakey Co. LLC 29957 Pike 9236 Clarksville MO 63336	Architect/Engineer	Contractor/Builder	Construction Date ca. 1916
-------------------------------------	---	---------------------------	---------------------------	--------------------------------------

On National Register?	Individually Eligible?	District Potential?	Condition:	Integrity:
no	possibly	yes	fair	high

Architectural Style Vernacular Type	Foundation Structure	Exterior Wall Materials	Roof Type	Window Types	Porch Type & Location	Current Function
Pyramid Square	Concrete Frame	Weatherboard	Hip	1/1	Central Bay Front	residential

History
<p>1917 Sanborn, p. 6 1937 Directory - Dawson Grady - test orchard Stark's Nursery</p>



Sources
<p>Site visit; Pike County Public Records; Sanborn Fire Insurance Maps 1885, 1890, 1896, 1902, 1909, 1917, 1931, 1950; Louisiana City Directories, Pike County, Missouri: People, Places and Pickers, 1981</p>

**Louisiana, MO Citywide Survey
Pike County, Missouri**

PIA5003-308

Inventory #

PK-00-04- 327

Address	505 South Main Street	Historic Name	
----------------	-----------------------	----------------------	--

Legal Address/ Parcel #	Block 13, Lot 110 08-04-18-004-070-009.000	Subdivision	Original Town
------------------------------------	---	--------------------	----------------------

Owner Name & Address	J. Smith III & Deborah Thomas 507 Forest Hill Dr. Louisiana MO 63353	Architect/Engineer	Contractor/Builder	Construction Date ca. 1884
-------------------------------------	--	---------------------------	---------------------------	--------------------------------------

On National Register?	Individually Eligible?	District Potential?	Condition:	Integrity:
no	possibly	yes	good	high

Architectural Style Vernacular Type	Foundation Structure	Exterior Wall Materials	Roof Type	Window Types	Porch Type & Location	Current Function
I-house	Brick	Brick	Gable	6/1 1/1	N/A	residential

History
<p>1885 Sanborn, p. 4 1907 Directory - Charles Saylor - foreman Fargo Phelps Shoe Factory</p>



Sources
<p>Site visit; Pike County Public Records; Sanborn Fire Insurance Maps 1885, 1890, 1896, 1902, 1909, 1917, 1931, 1950; Louisiana City Directories, Pike County, Missouri: People, Places and Pikers, 1981</p>

Louisiana, MO Citywide Survey Pike County, Missouri

Inventory #
PK-00-04- 328

Address	520 South Main Street	Historic Name	
---------	-----------------------	---------------	--

Legal Address/ Parcel #	Block 8, Lot 49 exc. S. 10' 08-04-18-004071-005.000	Subdivision	Original Town
----------------------------	--	-------------	---------------

Owner Name & Address	J. Smith III & Deborah Thomas 507 Forest Hill Dr. Louisiana MO 63353	Architect/Engineer	Contractor/Builder	Construction Date ca. 1895
-------------------------	--	--------------------	--------------------	-------------------------------

On National Register?	Individually Eligible?	District Potential?	Condition:	Integrity:
no	no	yes	good	high

Architectural Style Vernacular Type	Foundation Structure	Exterior Wall Materials	Roof Type	Window Types	Porch Type & Location	Current Function
Victorian	Stone Frame	Weatherboard	Gable	1/1	Recessed - 2 enclosed	residential

History
<p>1896 Sanborn, p. 6 1907 Directory - N. H. Caverly - farmer</p>



Sources
<p>Site visit; Pike County Public Records; Sanborn Fire Insurance Maps 1885, 1890, 1896, 1902, 1909, 1917, 1931, 1950; Louisiana City Directories, Pike County, Missouri: People, Places and Pikers, 1981</p>

Louisiana, MO Citywide Survey Pike County, Missouri

Inventory #

PK-00-04- 329

Address	521 South Main Street	Historic Name	
----------------	-----------------------	----------------------	--

Legal Address/ Parcel #	Block 13, E 1/2 Lot 112 08-04-18-004-070-006.000	Subdivision	Original Town
------------------------------------	---	--------------------	----------------------

Owner Name & Address	Jay III Properties LLC 117 N. 5th Street Louisiana	Architect/Engineer	Contractor/Builder	Construction Date
	MO 63353			ca. 1884

On National Register?	Individually Eligible?	District Potential?	Condition:	Integrity:
no	possibly	yes	fair	high

Architectural Style	Foundation	Exterior Wall Materials	Roof Type	Window Types	Porch Type & Location	Current Function
Vernacular Type	Structure					
	Unknown	Weatherboard	Gable	1/1	Central Bay	residential
Hall and Parlor	Frame				Front	

History	
	<p>1876 Bird's-eye - this house appears to be in place</p> <p>1885 Sanborn, p. 4</p>



Sources	
	<p>Site visit; Pike County Public Records; Sanborn Fire Insurance Maps 1885, 1890, 1896, 1902, 1909, 1917, 1931, 1950; Louisiana City Directories, Pike County, Missouri: People, Places and Pikers, 1981</p>

**Louisiana, MO Citywide Survey
Pike County, Missouri**

PIAS003-311

Inventory #

PK-00-04- 330

Address	600 South Main Street	Historic Name	Fargo and Phelps Shoe Factory Wells-Lamont Glove Factory
----------------	-----------------------	----------------------	---

Legal Address/ Parcel #	Block 9, Frl Lots 33, 46, all Lots 47, 48 08-04-18-004-072-001.000	Subdivision	Original Town
------------------------------------	---	--------------------	----------------------

Owner Name & Address	Louisiana Equipment Co., Inc 14083 Pike 277 Louisiana	Architect/Engineer	Contractor/Builder	Construction Date ca. 1905
-------------------------------------	---	---------------------------	---------------------------	--------------------------------------

On National Register?	Individually Eligible?	District Potential?	Condition:	Integrity:
no	yes	yes	good	high

Architectural Style Vernacular Type	Foundation Structure	Exterior Wall Materials	Roof Type	Window Types	Porch Type & Location	Current Function
Stacked Vertical Block	Brick	Brick	Flat	12/12	N/A	commercial

History	<p>1907 Directory - Fargo & Phelps Shoe Factory 1909 Sanborn p. 10</p>
----------------	--



Sources	<p>Site visit; Pike County Public Records; Sanborn Fire Insurance Maps 1885, 1890, 1896, 1902, 1909, 1917, 1931, 1950; Louisiana City Directories, Pike County, Missouri: People, Places and Pickers, 1981</p>
----------------	--

Louisiana, MO Citywide Survey Pike County, Missouri

Inventory #
PK-00-04- 201

Address	402 Mansion	Historic Name	
----------------	-------------	----------------------	--

Legal Address/ Parcel #	Block 106, E 1/2 Frl L 21, 22, & Frl Lot 3, 4 08-04-18-001-006-001.000	Subdivision	Baker Claim Leonard Add.
------------------------------------	---	--------------------	-----------------------------

Owner Name & Address	Roger D. & Robin E. Avery 402 Mansion Louisiana	Architect/Engineer	Contractor/Builder	Construction Date ca. 1915
	MO 63353			

On National Register?	Individually Eligible?	District Potential?	Condition:	Integrity:
no	possibly	yes	fair	high

Architectural Style	Foundation	Exterior Wall Materials	Roof Type	Window Types	Porch Type & Location	Current Function
Vernacular Type	Structure					
Gable Front	Frame	Weatherboard	Gable	1/1	Other Bay	residential

History	
	<p>1917 Sanborn, p. 10</p> <p>1937 Directory - E. C. Claus - E. C. Claus Plumbing</p>



Sources	<p>Site visit; Pike County Public Records; Sanborn Fire Insurance Maps 1885, 1890, 1896, 1902, 1909, 1917, 1931, 1950; Louisiana City Directories, Pike County, Missouri: People, Places and Pikers, 1981</p>
----------------	---

Louisiana, MO Citywide Survey Pike County, Missouri

Inventory #

PK-00-04- 202

Address	418 Mansion	Historic Name	
----------------	-------------	----------------------	--

Legal Address/ Parcel #	Block 106, Lot 19 & Frl Lot 20 08-04-18-001-006-003.000	Subdivision	Baker Claim
------------------------------------	--	--------------------	-------------

Owner Name & Address	Richard A. Grimm 418 Mansion Louisiana	Architect/Engineer	Contractor/Builder	Construction Date
	MO 63353			ca. 1900

On National Register?	Individually Eligible?	District Potential?	Condition:	Integrity:
no	possibly	yes	good	little changed

Architectural Style	Foundation	Exterior Wall Materials	Roof Type	Window Types	Porch Type & Location	Current Function
Vernacular Type	Structure					
Late Victorian		Weatherboard	Gable	1/1 Art Glass	Other Bay	residential
	Frame					

History	
	1907 Directory - Dr. Jom. W. & Grace Turner - physician & surgeon



Sources	Site visit; Pike County Public Records; Sanborn Fire Insurance Maps 1885, 1890, 1896, 1902, 1909, 1917, 1931, 1950; Louisiana City Directories, Pike County, Missouri: People, Places and Pikers, 1981
----------------	--

Louisiana, MO Citywide Survey Pike County, Missouri

Inventory #

PK-00-04- 203

Address	407 Maple	Historic Name	
----------------	-----------	----------------------	--

Legal Address/ Parcel #	LOts 43, 44, & W 80' Lot 45 08-04-20-002-002-004.000	Subdivision	Drapers 2nd
------------------------------------	---	--------------------	-------------

Owner Name & Address	Allen, Michael & Joey McDaniel 1009 Tennessee Louisiana	Architect/Engineer	Contractor/Builder	Construction Date ca. 1900
	MO 63353			

On National Register?	Individually Eligible?	District Potential?	Condition:	Integrity:
no	no	yes	good	moderate

Architectural Style	Foundation	Exterior Wall Materials	Roof Type	Window Types	Porch Type & Location	Current Function
Vernacular Type	Structure					
		Asphalt	Gable	1/1	Central Bay	residential
Hall and Parlor	Frame				Front	

History	
	this area not mapped on Sanborns



Sources	Site visit; Pike County Public Records; Sanborn Fire Insurance Maps 1885, 1890, 1896, 1902, 1909, 1917, 1931, 1950; Louisiana City Directories, Pike County, Missouri: People, Places and Pikers, 1981
----------------	--

**Louisiana, MO Citywide Survey
Pike County, Missouri**

PIAS003-315

Inventory #
PK-00-04- 204

Address	423 Maryland	Historic Name	
----------------	--------------	----------------------	--

Legal Address'	Block 34, W 1/2 Lot 297	Subdivision	Original Town
Parcel #	08-04-18-004-054-005.000		

Owner Name & Address	Robert Frank Strode 136 Choctow Dr. Wentzville MO 63385	Architect/Engineer	Contractor/Builder	Construction Date ca. 1890
---------------------------------	---	---------------------------	---------------------------	--------------------------------------

On National Register?	Individually Eligible?	District Potential?	Condition:	Integrity:
no	possibly	yes	excellent	high

Architectural Style	Foundation	Exterior Wall	Roof Type	Window Types	Porch Type & Location	Current Function
Vernacular Type	Structure	Materials				
Bungalow	Frame	Weatherboard	Gable	1/1	Full Front	residential

History
1896 Sanborn p. 4 1907 Directory - John & Ida Behringer - teamster



Sources
Site visit; Pike County Public Records; Sanborn Fire Insurance Maps 1885, 1890, 1896, 1902, 1909, 1917, 1931, 1950; Louisiana City Directories, Pike County, Missouri: People, Places and Pikers, 1981

**Louisiana, MO Citywide Survey
Pike County, Missouri**

PIAS003-316

Inventory #

PK-00-04- 205

Address	512 Maryland	Historic Name	
----------------	--------------	----------------------	--

Legal Address/ Parcel #	Block 46, E 1/2 Lots 375, 376 08-04-18-004-062-002.000	Subdivision	Original Town
------------------------------------	---	--------------------	----------------------

Owner Name & Address	James B. & Jan L. Scott 1949 Hwy Z Eolia MO 63344	Architect/Engineer	Contractor/Builder	Construction Date ca. 1915
-------------------------------------	---	---------------------------	---------------------------	--------------------------------------

On National Register?	Individually Eligible?	District Potential?	Condition:	Integrity:
no	no	yes	good	moderate

Architectural Style Vernacular Type	Foundation Structure	Exterior Wall Materials	Roof Type	Window Types	Porch Type & Location	Current Function
Hall and Parlor	Frame	Weatherboard	Gable	1/1	Stoop	residential

History
<p>1917 Sanborn, p. 5 1928 Directory - Mrs. Virginia Baker</p>



Sources
<p>Site visit; Pike County Public Records; Sanborn Fire Insurance Maps 1885, 1890, 1896, 1902, 1909, 1917, 1931, 1950; Louisiana City Directories, Pike County, Missouri: People, Places and Pikers, 1981</p>

**Louisiana, MO Citywide Survey
Pike County, Missouri**

PIAS003-317

Inventory #

PK-00-04- 206

Address	615 Maryland	Historic Name	
----------------	--------------	----------------------	--

Legal Address/ Parcel #	Block 52, W 10' L424, & E 1/2 L 457, 458 08-04-18-004-052-006.000	Subdivision	Original Town
------------------------------------	--	--------------------	----------------------

Owner Name & Address	James B. & Jan L. Scott 1949 Hwy Z Eolia MO 63344	Architect/Engineer	Contractor/Builder	Construction Date ca. 1890
-------------------------------------	---	---------------------------	---------------------------	--------------------------------------

On National Register?	Individually Eligible?	District Potential?	Condition:	Integrity:
no	yes	yes	good	little changed

Architectural Style	Foundation	Exterior Wall Materials	Roof Type	Window Types	Porch Type & Location	Current Function
Vernacular Type	Structure					
Hall and Parlor	Frame	Weatherboard	Gable	1/1	Central Bay Front	residential

History
<p>1896 Sanborn, p. 4 1907 Directory - John Becker - Becker Brothers</p>



Sources
<p>Site visit; Pike County Public Records; Sanborn Fire Insurance Maps 1885, 1890, 1896, 1902, 1909, 1917, 1931, 1950; Louisiana City Directories, Pike County, Missouri: People, Places and Pikers, 1981</p>

Becky L. Snider, Ph.D.

Consultant

City of Louisiana

Organization

Spring 2005

Date

**Louisiana, MO Citywide Survey
Pike County, Missouri**

Inventory #

PK-00-04- 207

Address	721 Maryland	Historic Name	
----------------	--------------	----------------------	--

Legal Address/ Parcel #	Block 67, W 1/2 L537 & S 1/2, w1/2 Lot 538 08-04-18-004-051-005.000	Subdivision	Original Town
------------------------------------	--	--------------------	----------------------

Owner Name & Address	John T. III & Sherry L Miederhoff 20680 Pike 137 Louisiana MO 63353	Architect/Engineer	Contractor/Builder	Construction Date ca. 1915
-------------------------------------	---	---------------------------	---------------------------	--------------------------------------

On National Register?	Individually Eligible?	District Potential?	Condition:	Integrity:
no	possibly	yes	good	high

Architectural Style	Foundation	Exterior Wall Materials	Roof Type	Window Types	Porch Type & Location	Current Function
Vernacular Type	Structure					
	Concrete	Weatherboard	Gable	1/1	Full	residential
Hall and Parlor	Frame				Front	

History
<p>1917 Sanborn, p. 5 1937 Directory - George & Bertha Corum - presser Wells Lamont Glove Co. (George), stitcher Wells Lamont Glove Co. (Bertha)</p>



Sources
<p>Site visit; Pike County Public Records; Sanborn Fire Insurance Maps 1885, 1890, 1896, 1902, 1909, 1917, 1931, 1950; Louisiana City Directories, Pike County, Missouri: People, Places and Pikers, 1981</p>

Louisiana, MO Citywide Survey Pike County, Missouri

Inventory #

PK-00-04- 208

Address	811 Maryland	Historic Name	
----------------	--------------	----------------------	--

Legal Address/ Parcel #	Block 71, W 1/2 Lots 599, 600 08-04-18-004-050-005.000	Subdivision	Original Town
------------------------------------	---	--------------------	----------------------

Owner Name & Address	Frederick W. Turner 221 Forest Hill Dr. Louisiana	Architect/Engineer	Contractor/Builder	Construction Date ca. 1910
	MO 63353			

On National Register?	Individually Eligible?	District Potential?	Condition:	Integrity:
no	nc	yes	good	high

Architectural Style	Foundation	Exterior Wall Materials	Roof Type	Window Types	Porch Type & Location	Current Function
Vernacular Type	Structure					
Gabled E	Concrete Frame	Weatherboard	Gable	1/1	Other Bay Side	residential

History
<p>this area not mapped on the Sanborns</p> <p>1937 Directory - Edgar Lee Keith - laborer Stark's, Mrs Rebecca Keith, Rebecca Griffith</p>



Sources
<p>Site visit; Pike County Public Records; Sanborn Fire Insurance Maps 1885, 1890, 1896, 1902, 1909, 1917, 1931, 1950; Louisiana City Directories, Pike County, Missouri: People, Places and Pikers, 1981</p>

**Louisiana, MO Citywide Survey
Pike County, Missouri**

PIAS003-320

Inventory #

PK-00-04- 209

Address	210 Nebraska	Historic Name	
----------------	--------------	----------------------	--

Legal Address	Lot 31	Subdivision	Leonard's New Add.
Parcel #	08-04-18-002-013-003.000		

Owner Name & Address	Clarence E. & Nancy L. Baxter 210 Nebraska Louisiana	Architect/Engineer	Contractor/Builder	Construction Date
	MO 63353			ca. 1908

On National Register?	Individually Eligible?	District Potential?	Condition:	Integrity:
no	possibly	yes	good	high

Architectural Style	Foundation	Exterior Wall Materials	Roof Type	Window Types	Porch Type & Location	Current Function
Vernacular Type	Structure					
Linear Plan - Double Entry	Frame	Weatherboard	Gable	1/1	Central Bay Front	residential

History
no listing in 1907 Directory 1909 Sanborn, p. 12



Sources
Site visit; Pike County Public Records; Sanborn Fire Insurance Maps 1885, 1890, 1896, 1902, 1909, 1917, 1931, 1950; Louisiana City Directories, Pike County, Missouri: People, Places and Pikers, 1981

Becky L. Snider, Ph.D.

Consultant

City of Louisiana

Organization

Spring 2005

Date

Louisiana, MO Citywide Survey Pike County, Missouri

PIAS003-321

Inventory #

PK-00-04- 210

Address	216 Nebraska	Historic Name	
----------------	--------------	----------------------	--

Legal Address / Parcel #	Lot 32 08-04-18-002-013-004.000	Subdivision	Leonard's New Add.
---------------------------------	------------------------------------	--------------------	--------------------

Owner Name & Address	Bruce A. Gregorian 216 Nebraska Louisiana	Architect/Engineer	tractor/Builder	Construction Date ca. 1910, 1940?
---------------------------------	---	---------------------------	------------------------	---

On National Register?	Individually Eligible?	District Potential?	Condition:	Integrity:
no	possibly	yes	good	little changed

Architectural Style	Foundation	Exterior Wall Materials	Roof Type	Window Types	Porch Type & Location	Current Function
Vernacular Type	Structure					
Victorian	Frame	Weatherboard	Gable	1/1	One-Half Front	residential

History	<p>not shown on 1931 Sanborn no listing in 1937 Directory building is earlier - probably moved to this site after 1937</p>
----------------	--



Sources	<p>Site visit; Pike County Public Records; Sanborn Fire Insurance Maps 1885, 1890, 1896, 1902, 1909, 1917, 1931, 1950; Louisiana City Directories, Pike County, Missouri: People, Places and Pickers, 1981</p>
----------------	--

Louisiana, MO Citywide Survey Pike County, Missouri

Inventory #

PK-00-04- 211

Address	500 Nebraska	Historic Name	
----------------	--------------	----------------------	--

Legal Address/ Parcel #	Block 3, Lots 23, 24 08-04-18-002-016-001.000	Subdivision	M.S. Allen's 1st Add.
------------------------------------	--	--------------------	-----------------------

Owner Name & Address	Robert Greem Jr. & Christina 500 Nebraska Louisiana	Architect/Engineer	Contractor/Builder	Construction Date ca. 1940
	MO 63353			

On National Register?	Individually Eligible?	District Potential?	Condition:	Integrity:
no	possibly	yes	excellent	little changed

Architectural Style	Foundation	Exterior Wall Materials	Roof Type	Window Types	Porch Type & Location	Current Function
Vernacular Type	Structure					
	Concrete	Weatherboard	Gable	1/1	Full, Enclosed	residential
Gable Front	Frame				Front	

History

not shown on 1931 Sanborn
no listing in 1937 Directory

**Sources**

Site visit; Pike County Public Records; Sanborn Fire Insurance Maps 1885, 1890, 1896, 1902, 1909, 1917, 1931, 1950; Louisiana City Directories, Pike County, Missouri: People, Places and Pikers, 1981

**Louisiana, MO Citywide Survey
Pike County, Missouri**

Inventory #
PK-00-04- 212

Address	520 Nebraska	Historic Name	
----------------	--------------	----------------------	--

Legal Address/ Parcel #	Block 3, Lot 21	Subdivision	M.S. Allen's 1st Add.
------------------------------------	-----------------	--------------------	-----------------------

Owner Name & Address	RGT Properties LLC 507 Forest Hills Dr. Louisiana	Architect/Engineer	Contractor/BUILDER	Construction Date
	MO 63353			ca. 1935

On National Register?	Individually Eligible?	District Potential?	Condition:	Integrity:
no	possibly	yes	fair	high

Architectural Style	Foundation	Exterior Wall Materials	Roof Type	Window Types	Porch Type & Location	Current Function
Vernacular Type	Structure					
		Weatherboard	Gable	1/1	Central Bay	residential
Linear Plan - Double Entry	Frame				Front	

History
<p>1931 Sanborn - different house shown on this lot</p> <p>1937 Directory - Albert E. Akers, Mrs. Ella Akers</p>



Sources
<p>Site visit; Pike County Public Records; Sanborn Fire Insurance Maps 1885, 1890, 1896, 1902, 1909, 1917, 1931, 1950; Louisiana City Directories, Pike County, Missouri: People, Places and Pikers, 1981</p>

**Louisiana, MO Citywide Survey
Pike County, Missouri**

PIAS003-324

Inventory #
PK-00-04- 213

Address	601 Nebraska	Historic Name	
----------------	--------------	----------------------	--

Legal Address/ Parcel #	Block 5, Lot 45 08-04-18-002-005-005.000	Subdivision	M.S. Allens 3rd Add.
------------------------------------	---	--------------------	----------------------

Owner Name & Address	Margaret Williams & Kathryn Shrum 410 Highview Louisiana	Architect/Engineer	Contractor/Builder	Construction Date
	MO 63353			ca. 1935

On National Register?	Individually Eligible?	District Potential?	Condition:	Integrity:
no	possibly	yes	fair	high

Architectural Style	Foundation	Exterior Wall Materials	Roof Type	Window Types	Porch Type & Location	Current Function
Vernacular Type	Structure					
Linear Plan - Double Entry	Frame	Weatherboard	Gable	1/1	Central Bay Front	residential

History
<p>1931 Sanborn, p. 9</p> <p>1937 Directory - Charles Mitchell, Thomas Latta</p>



Sources
<p>Site visit; Pike County Public Records; Sanborn Fire Insurance Maps 1885, 1890, 1896, 1902, 1909, 1917, 1931, 1950; Louisiana City Directories, Pike County, Missouri: People, Places and Pikers, 1981</p>

LOUISIANA, MO RESOURCES SURVEY PIKE COUNTY, MISSOURI

PIA5003-325

Inventory #
PK-00-04- 77

Address	201 Noyes Street	Legal Address/ Parcel #	B114, E. 70' L53,54, all L55, 56 Leonard Add. 08-04-18-001-008-002.000	
Current Name		Historic Name		
Owner Name & Address	Mary Alice Logan Rev. Trust 201 Noyes Street Louisiana	Architect/Engineer	Contractor/Builder	Construction Date ca. 1936
	MO 63353			

On National Register?	Individually Eligible?	District Potential?	Condition:	Integrity:
no	no	no	excellent	low

Architectural Style	Foundation	Exterior Wall Materials	Roof Type	Window Types	Porch Type & Location	Current Function
Vernacular Type	Structure					
Colonial Revival	Concrete	Vinyl	Gable	6/6	Portico	residential
	Undetermined				Side	

Description This two-story Colonial Revival style house has a three-bay facade, a side-facing gable roof and vinyl siding. The first floor of the facade features a central entrance flanked by one-story, three-sided bay windows. The entrance is detailed with a pedimented entablature and pilasters. Each of the bay windows has two 4/6 windows flanking an 8/12 window and a standing seam hipped roof. A two-story portico with four, large round columns and a flat roof extends across the east elevation. There is also a large external chimney centered on the east elevation. The one-story rear addition has a flat roof and vinyl siding. The two-story side addition on the west elevation has vinyl siding and a gable roof and it contains a two-car garage.

Continuation Sheet ☐

History

1931 Sanborn - a different house is shown on this lot
 1937 Directory - Dr. Charles Powell (owner)
 1950 Sanborn - this house is in place with 2 story portico

Continuation Sheet ☐



Significance

Sources

Site visit; Pike County Public Records; Sanborn Fire Insurance Maps 1885, 1890, 1896, 1902, 1909, 1917, 1931, 1950; Louisiana City Directories;

Continuation Sheet ☐

Becky L. Snider, Ph.D.
Consultant

City of Louisiana
Organization

Fall 2004
Date



LOUISIANA, MO RESOURCES SURVEY PIKE COUNTY, MISSOURI

PIAS003-326

Inventory #
PK-00-04- 78

Address 207 Noyes Street	Legal Address/Parcel #	B114, W 50' L53, 54 08-04-18-001-008-007.000	Leonard Add.
Current Name	Historic Name		
Owner Name Irene J. Mitts	Architect/Engineer	Contractor/Builder	Construction Date ca. 1916
Address 207 Noyes Street Louisiana MO 63353			

On National Register?	Individually Eligible?	District Potential?	Condition:	Integrity:
no	no	no	good	low

Architectural Style	Foundation	Exterior Wall Materials	Roof Type	Window Types	Porch Type & Location	Current Function
Vernacular Type	Structure					
Gable Front	Concrete Frame	Vinyl	Gable	1/1	Central Bay Front	residential


Description This 1-story Gable Front house has vinyl siding, a central bay front porch and 1/1 windows. The main entrance is located in the center bay of the 3-bay facade. Paired 1/1 windows are located in the outer bays. The small, front porch has a concrete foundation, metal posts and a gable roof. A shed-roofed carport is attached to the east elevation of the house. A 1-story, 1-car garage with a gable roof and an attached shed-roofed outbuilding are located north of the house.

Continuation Sheet ☐

History

anborn - this area is not mapped
 1917 Sanborn - this house is in place
 1931 Sanborn - no change
 1937 Directory - Mrs. Gertrude Kenney (owner), Mrs. Nellie Meadows, William Meadows
 1950 Sanborn - no change

Continuation Sheet ☐



Significance

Sources Site visit; Pike County Public Records; Sanborn Fire Insurance Maps 1885, 1890, 1896, 1902, 1909, 1917, 1931, 1950; Louisiana City Directories,

Continuation Sheet ☐

Becky L. Snider, Ph.D.
Consultant

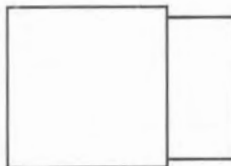

City of Louisiana
Organization

Fall 2004
Date

Continuation Sheet

Address	207 Noyes Street	Legal Address/ Parcel #	B114, W 50' L53, 54 08-04-18-001-008-007.00	Leonard	Inventory #
Current Name		Owner and Address if different	Irene J. Mitts		
Historic Name		Architect/Engineer		Construction Date	
		Contractor/Builder		ca. 1916	

Photos/
Site
Plan



NOYES





LOUISIANA, MO RESOURCES SURVEY PIKE COUNTY, MISSOURI

PIAS003-327

Inventory #
PK-00-04- 79

Address	210 Noyes Street	Legal Address/ Parcel #	TR 71x110 IRR 08-04-18-001-009-002.000	Baker Claim
Current Name		Historic Name		
Owner Name & Address	Christopher D & Stacy Pierce 210 Noyes Street Louisiana	Architect/Engineer	Contractor/Builder	Construction Date ca. 1960
	MO 63353			

On National Register?	Individually Eligible?	District Potential?	Condition:	Integrity:
	no	no	good	little changed

Architectural Style	Foundation	Exterior Wall Materials	Roof Type	Window Types	Porch Type & Location	Current Function
Vernacular Type	Structure					
	Concrete	Brick	Hip	1/1	Other Bay	residential
Ranch	Frame					

Description: This 1-story Ranch style house has a concrete foundation, brick veneer walls and a hip roof. The four bay facade has paired windows in the outer bays, the main entrance in the east inner bay and two 2-lite casement windows in the west inner bay. A small porch with a concrete foundation, metal posts and a gable roof shelters the main entrance. A 1-car garage is located on the basement level at the west end of the facade.

Continuation Sheet ☐

History

unborn - this lot is vacant

Continuation Sheet ☐



Significance

Sources

Site visit; Pike County Public Records; Sanborn Fire Insurance Maps 1885, 1890, 1896, 1902, 1909, 1917, 1931, 1950; Louisiana City Directories,

Continuation Sheet ☐

Becky L. Snider, Ph.D.
Consultant

City of Louisiana
Organization

Fall 2004
Date



**Louisiana, MO Citywide Survey
Pike County, Missouri**

PIA5003-328

Inventory #

PK-00-04- 277

Address	407 Noyes	Historic Name	
----------------	-----------	----------------------	--

Legal Address	Block 106, Lots 23, 24	Subdivision	Baker Claim
Parcel #	08-04-18-001-006-007.000		

Owner Name & Address	W. Douglas Jr. & David Lee Carol 407 Noyes Louisiana	Architect/Engineer	Contractor/Builder	Construction Date
	MO 63353			ca. 1905

On National Register?	Individually Eligible?	District Potential?	Condition:	Integrity:
no	possibly	yes	good	little changed

Architectural Style	Foundation	Exterior Wall Materials	Roof Type	Window Types	Porch Type & Location	Current Function
Vernacular Type	Structure					
	Stone	Brick	Gable	1/1	One-Half	residential
Gabled Ell	Brick				Front	

History
1907 Directory - Willby Case - marbleworks 1909 Sanborn, p. 4



Sources
Site visit; Pike County Public Records; Sanborn Fire Insurance Maps 1885, 1890, 1896, 1902, 1909, 1917, 1931, 1950; Louisiana City Directories, Pike County, Missouri: People, Places and Pickers, 1981

Louisiana, MO Citywide Survey Pike County, Missouri

Inventory #
PK-00-04- 278

Address	415 Noyes	Historic Name	
----------------	-----------	----------------------	--

Legal Address/ Parcel #	Block 106, W 1/2 Lots 17, 18 ex. E 10' 08-04-18-001-006-005.000	Subdivision	Baker Claim
------------------------------------	--	--------------------	-------------

Owner Name & Address	Richard M. & Denice A. Lucas 415 Noyes Louisiana	Architect/Engineer	Contractor/Builder	Construction Date ca. 1900
-------------------------------------	--	---------------------------	---------------------------	--------------------------------------

On National Register?	Individually Eligible?	District Potential?	Condition:	Integrity:
no	possibly	yes	good	little changed

Architectural Style	Foundation	Exterior Wall Materials	Roof Type	Window Types	Porch Type & Location	Current Function
Vernacular Type	Structure					
Victorian		Weatherboard		1/1	One-Half	residential
	Frame				Front	

History	<p>1903 Directory - Adolphus A. & Flora L. Wehrman - druggist 1909 Sanborn, p. 4</p>
----------------	--



Sources	<p>Site visit; Pike County Public Records; Sanborn Fire Insurance Maps 1885, 1890, 1896, 1902, 1909, 1917, 1931, 1950; Louisiana City Directories, Pike County, Missouri: People, Places and Pikers, 1981</p>
----------------	---

Louisiana, MO Citywide Survey Pike County, Missouri

Inventory #

PK-00-04- 279

Address	521 Noyes	Historic Name	
---------	-----------	---------------	--

Legal Address/ Parcel #	FRL Block 105 & 5th St. 08-04-18-001-006-004.000	Subdivision	Baker Claim
----------------------------	---	-------------	-------------

Owner Name & Address	Melissa A. Davis 521 Noyes St. Louisiana	Architect/Engineer	Contractor/Builder	Construction Date ca. 1905
	MO 63353			

On National Register?	Individually Eligible?	District Potential?	Condition:	Integrity:
no	no	yes	poor	moderate

Architectural Style Vernacular Type	Foundation Structure	Exterior Wall Materials	Roof Type	Window Types	Porch Type & Location	Current Function
Gabled Ell	Unknown Frame	Weatherboard	Gable	1/1	One-Half Enclosed	residential

History

this area is not shown on the Sanborn maps
 1907 Directory - Augus B. Prettyman - barber



Sources

Site visit; Pike County Public Records; Sanborn Fire Insurance Maps 1885, 1890, 1896, 1902, 1909, 1917, 1931, 1950; Louisiana City Directories, Pike County, Missouri: People, Places and Pikers, 1981

**Louisiana, MO Citywide Survey
Pike County, Missouri**

Inventory #

PK-00-04- 280

Address	1108 Ohio Street	Historic Name	
----------------	------------------	----------------------	--

Legal Address/ Parcel #	Block 25, Lot 138 08-04-18-002-034-002.000	Subdivision	M.S. Allen's 5th Add.
------------------------------------	---	--------------------	-----------------------

Owner Name & Address	Kathleen Claxton etal 4703 Heller Dr., Apt A Columbia MO 65203	Architect/Engineer	Contractor/Builder	Construction Date ca. 1905
-------------------------------------	--	---------------------------	---------------------------	--------------------------------------

On National Register?	Individually Eligible?	District Potential?	Condition:	Integrity:
no	possibly	yes	fair	high

Architectural Style Vernacular Type	Foundation Structure	Exterior Wall Materials	Roof Type	Window Types	Porch Type & Location	Current Function
Hall and Parlor	Concrete Frame	Weatherboard	Gable	1/1	Central Bay Front	residential

History
<p>this lot not shown on the Sanborn maps 1907 Directory - Jos. Carr (col.) - laborer</p>



Sources
<p>Site visit; Pike County Public Records; Sanborn Fire Insurance Maps 1885, 1890, 1896, 1902, 1909, 1917, 1931, 1950; Louisiana City Directories, Pike County, Missouri: People, Places and Pikers, 1981</p>

LOUISIANA, MO RESOURCES SURVEY

PIKE COUNTY, MISSOURI

PIAS003-33Z

Inventory #

PK-00-04- 80

Address	101 Tennessee	Legal Address/ Parcel #		
Current Name	Louisiana Water Treatment Plant	Historic Name		
Owner Name & Address	City of Louisiana	Architect/Engineer	Contractor/Builder	Construction Date ca. 2000

On National Register?	Individually Eligible?	District Potential?	Condition:	Integrity:
no	no	no	excellent	little changed

Architectural Style	Foundation	Exterior Wall Materials	Roof Type	Window Types	Porch Type & Location	Current Function
Vernacular Type	Structure					
	Concrete	Brick	Gable	Casement	N/A	industrial
	Frame					

Description This 1-story industrial building has a concrete foundation forming a full basement, brick veneer walls and a low pitched gable roof. Small casement windows pierce the facade at regular intervals.

Continuation Sheet ☐

History

Continuation Sheet ☐



Significance

Sources Site visit; Pike County Public Records; Sanborn Fire Insurance Maps 1885, 1890, 1896, 1902, 1909, 1917, 1931, 1950; Louisiana City Directories,

Continuation Sheet ☐

Becky L. Snider, Ph.D.
Consultant

City of Louisiana
Organization

Fall 2004
Date



LOUISIANA MISSOURI
WATER TREATMENT PLANT

WATER SALESMAN

LOUISIANA, MO RESOURCES SURVEY PIKE COUNTY, MISSOURI

PIA5003-333

Inventory #
PK-00-04- 81

Address	207 Tennessee Street	Legal Address/ Parcel #	B19, W 50' of Lot 88 08-04-18-004-019-064.000	Original Town	
Current Name		Historic Name			
Owner Name & Address	Luther & Darnell Butler 207 Tennessee Street Louisiana	Architect/Engineer		Contractor/Builder	Construction Date ca. 1884
	MO 63353				

On National Register?	no	Individually Eligible?	no	District Potential?	no	Condition:	good	Integrity:	low
Architectural Style	Foundation	Exterior Wall Materials	Roof Type	Window Types	Porch Type & Location	Current Function			
Vernacular Type	Structure								
	Concrete	Vinyl	Gable	1/1, 2/2	N/A	residential			
	Frame								

Description This one story frame house actually faces to the east with the side elevation facing Tennessee Street. The facade features two doors and there is a pair of windows on the side (south) elevation. There are multiple frame additions with shed roofs on the north elevation. The house and all the additions are sheathed with vinyl siding.

Continuation Sheet ☐

History

1876 Bird's Eye - no building is shown on this lot
 1885 Sanborn - the front (south) portion of this house appears to be in place, building is labeled "dressmaking"
 1890 Sanborn - 1-story rear addition is shown, 1-story outbuilding north of the house
 1896 Sanborn - another rear addition has joined the house and outbuilding
 1902 Sanborn - 2nd rear addition has been enlarged
 1903 City Directory - Mrs. Mary J. Smith (widow John C.)
 1909 Sanborn - attached outbuilding is gone
 1917 Sanborn - no change
 1931 Sanborn - no change
 1937 Directory - E. B. Holliday (owner)
 1950 Sanborn - no change

Continuation Sheet ☐



Significance

Sources Site visit; Pike County Public Records; Sanborn Fire Insurance Maps 1885, 1890, 1896, 1902, 1909, 1917, 1931, 1950; Louisiana City Directories,

Continuation Sheet ☐



LOUISIANA, MO RESOURCES SURVEY PIKE COUNTY, MISSOURI

PIAS003-334

Inventory #

PK-00-04- 82

Address	311 Tennessee Street	Legal Address/ Parcel #	Block 22, Lot 233 08-04-18-004-018-003.000	Original Town	
Current Name		Historic Name	Hugh F. Summers House		
Owner Name & Address	Murvin L and Izola Ivey 802 North Eight Street Louisiana	Architect/Engineer	Contractor/Builder	Construction Date ca. 1874	
	MO 63353				

On National Register?	Individually Eligible?	District Potential?	Condition:	Integrity:
no	possibly	yes	poor	moderate

Architectural Style	Foundation	Exterior Wall Materials	Roof Type	Window Types	Porch Type & Location	Current Function
Vernacular Type	Structure					
I-house	Brick	Brick	Gable	1/1	Central Bay Front	residential

Description This 2-story I-house has a stone foundation, brick walls and a side-facing gable roof. The first floor of 4-bay facade features a door in each of the center bays and a 1/1 window in each of the outer bays. The doorway in the north inner bay is filled with a modern slab door; the doorway in the south inner bay has an early or original paneled wood door. The transoms above both doors are boarded over. On the second floor of the facade, there are three windows and a door. These openings are stacked in line with the openings on the first floor. The doorway is located in the inner bay on the north side of the facade. The windows and the second floor doorway have dressed stone lintels. The 1-story porch which shelters the two center bays on the facade has 4/4 posts, simple wood railings, and a shed roof. The porch has recently been constructed. A simple wood cornice with returns on the gable ends wraps around the house. The 2-story rear ell has brick walls, a gable roof and 1/1 windows with arched brick lintels. A stone retaining wall runs along the south side of the property.

Continuation Sheet ☐

History

1875 City Directory - Hugh F. Summers
 1876 Birds Eye - this house is shown on the map
 1885 Sanborn - this house is in place, 2 2-story stables are located west of the house, the westernmost stables has a 1-story attached outbuilding
 1890 Sanborn - no change to house, easternmost stables has been replaced by a 1-story outbuilding, 1-story attached outbuilding is gone, small 1-story outbuilding northwest of house
 1892 Directory - H. F. Summers - notary public
 1896 Sanborn - 2-story stables is gone
 1902 Sanborn - small 1-story outbuilding is gone, 2 new 1-story outbuildings are located northwest of the house
 1903 City Directory - J. Coalter Davis; William J. Davis (student)
 1909 Sanborn - no change
 1917 Sanborn - no change
 1931 Sanborn - older outbuildings gone, 1-story outbuilding



Significance

Sources Site visit; Pike County Public Records; Sanborn Fire Insurance Maps 1885, 1890, 1896, 1902, 1909, 1917, 1931, 1950; Louisiana City Directories,

Continuation Sheet ☐

Becky L. Snider, Ph.D.
Consultant

City of Louisiana
Organization

Fall 2004
Date



**Louisiana, MO Citywide Survey
Pike County, Missouri**

PIAS003-335

Inventory #

PK-00-04- 353

Address	501 Tennessee Street	Historic Name	
----------------	----------------------	----------------------	--

Legal Address/ Parcel #	Block 41, Lot 327 & E. 1/2 Lot 328 08-04-18-004-016-006.000	Subdivision	Original Town
------------------------------------	--	--------------------	----------------------

Owner Name & Address	Charles Thomas Scott 321 Gap St. Louisiana MO 63353	Architect/Engineer	Contractor/Builder	Construction Date ca. 1940
-------------------------------------	---	---------------------------	---------------------------	--------------------------------------

On National Register?	Individually Eligible?	District Potential?	Condition:	Integrity:
no	possibly	yes	excellent	high

Architectural Style Vernacular Type	Foundation Structure	Exterior Wall Materials	Roof Type	Window Types	Porch Type & Location	Current Function
One Part Commercial	Concrete Block	Concrete Block	Flat	Plate Glass	N/A	commercial

History
not shown on 1931 Sanborn no listing in 1937 Directory



Sources
Site visit; Pike County Public Records; Sanborn Fire Insurance Maps 1885, 1890, 1896, 1902, 1909, 1917, 1931, 1950; Louisiana City Directories, Pike County, Missouri: People, Places and Pickers, 1981

**Louisiana, MO Citywide Survey
Pike County, Missouri**

PIAS003-334

Inventory #

PK-00-04- 354

Address	505 Tennessee Street	Historic Name	
----------------	----------------------	----------------------	--

Legal Address/ Parcel #	Block 41, W 1/2 Lot 328 08-04-18-004-016-005.000	Subdivision	Original Town
------------------------------------	---	--------------------	----------------------

Owner Name & Address	Roberta Griffith 505 Tennessee Louisiana MO 63353	Architect/Engineer	Contractor/Builder	Construction Date ca. 1940
-------------------------------------	---	---------------------------	---------------------------	--------------------------------------

On National Register?	Individually Eligible?	District Potential?	Condition:	Integrity:
no	possibly	yes	good	little changed

Architectural Style Vernacular Type	Foundation Structure	Exterior Wall Materials	Roof Type	Window Types	Porch Type & Location	Current Function
Pyramid Square	Concrete Frame	Weatherboard	Hip	1/1	Full Front	residential

History
not shown on 1931 Sanborn no listing in 1937 Directory



Sources
Site visit; Pike County Public Records; Sanborn Fire Insurance Maps 1885, 1890, 1896, 1902, 1909, 1917, 1931, 1950; Louisiana City Directories, Pike County, Missouri: People, Places and Pikers, 1981

**Louisiana, MO Citywide Survey
Pike County, Missouri**

PIA5003-337

Inventory #

PK-00-04- 355

Address	611 Tennessee Street	Historic Name	
----------------	----------------------	----------------------	--

Legal Address/ Parcel #	Block 56, W 55' S 40' Lot 408 08-04-18-004-015-006.000	Subdivision	Original Town
------------------------------------	---	--------------------	---------------

Owner Name & Address	Robert E. & Ina Mae King 2800 South Carolina Louisiana	Architect/Engineer	Contractor/Builder	Construction Date
	MO 63353			

On National Register?	Individually Eligible?	District Potential?	Condition:	Integrity:
no	possibly	yes	fair	high

Architectural Style	Foundation	Exterior Wall Materials	Roof Type	Window Types	Porch Type & Location	Current Function
Vernacular Type	Structure					
	Stone	Weatherboard	Gable	1/1	Full	residential
Linear Plan - Central	Frame				Front	

History
<p>1896 Sanborn, p. 3 1907 Directory - Allen Brockell -photographer, Clark V. & Laura Page (col) - paster AME Church</p>



Sources
<p>Site visit; Pike County Public Records; Sanborn Fire Insurance Maps 1885, 1890, 1896, 1902, 1909, 1917, 1931, 1950; Louisiana City Directories, Pike County, Missouri: People, Places and Pikers, 1981</p>

LOUISIANA, MO RESOURCES SURVEY PIKE COUNTY, MISSOURI

PIAS003-338

Inventory #

PK-00-04- 119

Address	902 Tennessee	Legal Address/ Parcel #	Block 2, Lot 33 08-04-18-003-030-001.000	Luce & McAllister's
Current Name		Historic Name		
Owner Name & Address	Lola Price 902 Tennessee Louisiana	Architect/Engineer	Contractor/Builder	Construction Date ca. 1906
	MO 63353			

On National Register?	no	Individually Eligible?	yes	District Potential?	yes	Condition:	excellent	Integrity:	little changed
Architectural Style	Foundation	Exterior Wall Materials	Roof Type	Window Types	Porch Type & Location	Current Function			
Vernacular Type	Structure								
	Stone	Weatherboard	Hip	1/1	Wrap-Around	residential			
Pyramid Square	Frame								

Description This 1 1/2-story Pyramid Square house has a stone foundation, weatherboard siding and a hip roof. It is located at the corner of N. Ninth Street and Tennessee. The primary elevations faces Tennessee and the secondary elevation faces N. Ninth, but both elevations have identical fenestration - a door flanked by 1/1 windows. The front porch extends across the facade and wraps around the full depth of the secondary elevation. The porch, which is recessed under the roofline of the house, has round wood columns and simple wood railings. The north and west elevations have hip-roof dormers with paired 6-lite windows.

Continuation Sheet ☐

History

1903 Directory - C. W. Amfahr is living at 910 Tennessee with relative James D. Amfahr
 1907 Directory - C. W. Amfahr (bridge carpenter, Burlington RR)
 1937 Directory - J. P. Wooten (J. P. Wooten & Son Hardware)

Continuation Sheet ☐



Significance Architecture

Sources Site visit; Pike County Public Records; Sanborn Fire Insurance Maps 1885, 1890, 1896, 1902, 1909, 1917, 1931, 1950; Louisiana City Directories,

Continuation Sheet ☐

Becky L. Snider, Ph.D.
Consultant

City of Louisiana
Organization

Fall 2004
Date

182

**Louisiana, MO Citywide Survey
Pike County, Missouri**

Inventory #
PK-00-04- 356

Address	902 Tennessee Street	Historic Name	
----------------	----------------------	----------------------	--

Legal Address/ Parcel #	Block 2, Lot 33 08-04-18-003-030-001.000	Subdivision	Luce & McAllister's Add
------------------------------------	---	--------------------	----------------------------

Owner Name & Address	Lola Price 902 Tennessee Louisiana	Architect/Engineer	Contractor/Builder	Construction Date
	MO 63353			ca. 1925

On National Register?	Individually Eligible?	District Potential?	Condition:	Integrity:
no	yes	yes	excellent	little changed

Architectural Style	Foundation	Exterior Wall Materials	Roof Type	Window Types	Porch Type & Location	Current Function
Vernacular Type	Structure					
	Stone	Weatherboard	Hip	1/1	Wrap-Around	residential
Pyramid Square	Frame					

History
<p>1928 Directory - J. P. Wooten 1931 Sanborn, p. 9 1937 Directory - J. P. Wooten (J. P. Wooten & Son Hardware)</p>



Sources
<p>Site visit; Pike County Public Records; Sanborn Fire Insurance Maps 1885, 1890, 1896, 1902, 1909, 1917, 1931, 1950; Louisiana City Directories, Pike County, Missouri: People, Places and Pikers, 1981</p>

**Louisiana, MO Citywide Survey
Pike County, Missouri**

PIAS003-339

Inventory #
PK-00-04- 357

Address	905 Tennessee Street	Historic Name	
----------------	----------------------	----------------------	--

Legal Address/ Parcel #	Block 1, Lot 31 08-04-18-03-014-006.000	Subdivision	Luce and McAllisters Add.
------------------------------------	--	--------------------	------------------------------

Owner Name & Address	Catherine Robinson 2802 Georgia St. Louisiana MO 63353	Architect/Engineer	Contractor/Builder	Construction Date ca. 1905
-------------------------------------	--	---------------------------	---------------------------	--------------------------------------

On National Register?	Individually Eligible?	District Potential?	Condition:	Integrity:
no	possibly	yes	good	high

Architectural Style	Foundation	Exterior Wall Materials	Roof Type	Window Types	Porch Type & Location	Current Function
Vernacular Type	Structure					
	Unknown	Weatherboard	Hip	1/1	Three Quarter	residential
Foursquare	Frame				Front	

History
<p>1907 Directory - Mark A. Stewart - mail carrier No. 2 Post Office</p> <p>1909 Sanborn, p. 3</p>



Sources
<p>Site visit; Pike County Public Records; Sanborn Fire Insurance Maps 1885, 1890, 1896, 1902, 1909, 1917, 1931, 1950; Louisiana City Directories, Pike County, Missouri: People, Places and Pikers, 1981</p>

**Louisiana, MO Citywide Survey
Pike County, Missouri**

**Inventory #
PK-00-04- 358**

Address	906 Tennessee Street	Historic Name	
----------------	----------------------	----------------------	--

Legal Address/ Parcel #	Block 2, Lot 34 08-04-18-003-030-002.000	Subdivision	Luce and McAllisters Add.
------------------------------------	---	--------------------	------------------------------

Owner Name & Address	Paul B. & Janet Louise Couch 906 Tennessee Louisiana MO 63353	Architect/Engineer	Contractor/Builder	Construction Date ca. 1930
-------------------------------------	---	---------------------------	---------------------------	--------------------------------------

On National Register?	Individually Eligible?	District Potential?	Condition:	Integrity:
no	possibly	yes	excellent	little changed

Architectural Style	Foundation	Exterior Wall Materials	Roof Type	Window Types	Porch Type & Location	Current Function
Vernacular Type	Structure					
	Concrete	Weatherboard	Hip	1/1	Full	residential
Pyramid Square	Frame				Front	

History
<p>1931 Sanborn, p. 4 1937 Directory - Mrs. Margaret Prewitt, Lydia Prewitt</p>



Sources
<p>Site visit; Pike County Public Records; Sanborn Fire Insurance Maps 1885, 1890, 1896, 1902, 1909, 1917, 1931, 1950; Louisiana City Directories, Pike County, Missouri: People, Places and Pikers, 1981</p>

**Louisiana, MO Citywide Survey
Pike County, Missouri**

PIA5003-341

Inventory #

PK-00-04- 359

Address	910 Tennessee Street	Historic Name	
----------------	----------------------	----------------------	--

Legal Address/ Parcel #	Block 2, Lot 35 08-04-18-003-030-003.000	Subdivision	Luce and McAllisters Add.
------------------------------------	---	--------------------	------------------------------

Owner Name & Address	Charle H. & Virginia J. Johns 910 Tennessee Louisiana	Architect/Engineer	Contractor/Builder	Construction Date ca. 1908
	MO 63353			

On National Register?	Individually Eligible?	District Potential?	Condition:	Integrity:
no	possibly	yes	good	high

Architectural Style Vernacular Type	Foundation Structure	Exterior Wall Materials	Roof Type	Window Types	Porch Type & Location	Current Function
Linear Plan - Double Entry	Stone Brick	Brick	Gable	1/1	Central Bay Front	residential

History

1909 Sanborn, p. 3
1937 Directory -Leo Boarman - part owner Louisiana Motor Co., Mrs. Ida Boarman



Sources

Site visit; Pike County Public Records; Sanborn Fire Insurance Maps 1885, 1890, 1896, 1902, 1909, 1917, 1931, 1950; Louisiana City Directories, Pike County, Missouri: People, Places and Pickers, 1981

**Louisiana, MO Citywide Survey
Pike County, Missouri**

PIA5003-342

Inventory #

PK-00-04- 360

Address	1009 Tennessee Street	Historic Name	
----------------	-----------------------	----------------------	--

Legal Address/ Parcel #	Block 7, Lot 27 08-04-18-003-015-006.000	Subdivision	Luce and McAllisters Add.
------------------------------------	---	--------------------	------------------------------

Owner Name & Address	Allen R. & Dorothy F. McDaniel 1009 Tennessee Louisiana MO 63353	Architect/Engineer	Contractor/Builder	Construction Date ca. 1935
-------------------------------------	--	---------------------------	---------------------------	--------------------------------------

On National Register?	Individually Eligible?	District Potential?	Condition:	Integrity:
no	possibly	yes	excellent	high

Architectural Style	Foundation	Exterior Wall Materials	Roof Type	Window Types	Porch Type & Location	Current Function
Vernacular Type	Structure					
Bungalow/Craftsman	Stone, Concrete	Weatherboard	Gable	4/1 Craftsman	Full	residential
Bungalow	Frame				Front	

History

different house shown on 1931 Sanborn



Sources

Site visit; Pike County Public Records; Sanborn Fire Insurance Maps 1885, 1890, 1896, 1902, 1909, 1917, 1931, 1950; Louisiana City Directories, Pike County, Missouri: People, Places and Pikers, 1981

**Louisiana, MO Citywide Survey
Pike County, Missouri**

Inventory #

PK-00-04- 361

Address	1011 Tennessee Street	Historic Name	
----------------	-----------------------	----------------------	--

Legal Address/ Parcel #	Block 7, Lot 26 08-04-18-003-015-005.000	Subdivision	Luce and McAllisters Add.
------------------------------------	---	--------------------	------------------------------

Owner Name & Address	Stephen A. & Jennifer L. Gschwender 1011 Tennessee Louisiana MO 63353	Architect/Engineer	Contractor/Builder	Construction Date ca. 1900
-------------------------------------	---	---------------------------	---------------------------	--------------------------------------

On National Register?	Individually Eligible?	District Potential?	Condition:	Integrity:
no	yes	yes	excellent	little changed

Architectural Style	Foundation	Exterior Wall Materials	Roof Type	Window Types	Porch Type & Location	Current Function
Vernacular Type	Structure					
Victorian	Stone	Weatherboard	Clipped Gable	1/1	Central Bay	residential
I-house	Frame				Front	

History

1902 Sanborn, p. 2
1907 Directory - Albert T. & Lulu Hudelson - auditor Buffum Telephone Co.

**Sources**

Site visit; Pike County Public Records; Sanborn Fire Insurance Maps 1885, 1890, 1896, 1902, 1909, 1917, 1931, 1950; Louisiana City Directories, Pike County, Missouri: People, Places and Pikers, 1981

**Louisiana, MO Citywide Survey
Pike County, Missouri**

**Inventory #
PK-00-04- 362**

Address	1105 Tennessee Street	Historic Name	
----------------	-----------------------	----------------------	--

Legal Address/ Parcel #	Block 8, Lot 23 08-04-18-003-016-005.000	Subdivision	Luce and McAllisters Add.
------------------------------------	---	--------------------	------------------------------

Owner Name & Address	Gordon & Jessie A. Sanders 1115 Tennessee Louisiana MO 63353	Architect/Engineer	Contractor/Builder	Construction Date ca. 1900
-------------------------------------	--	---------------------------	---------------------------	--------------------------------------

On National Register?	Individually Eligible?	District Potential?	Condition:	Integrity:
no	possibly	yes	good	high

Architectural Style	Foundation	Exterior Wall Materials	Roof Type	Window Types	Porch Type & Location	Current Function
Vernacular Type	Structure					
	Stone	Brick	Gable	1/1	Wrap-Around	residential
Gabled Ell	Brick					

History
1902 Sanborn, p. 2 1907 Directory - W. B. McBride



Sources
Site visit; Pike County Public Records; Sanborn Fire Insurance Maps 1885, 1890, 1896, 1902, 1909, 1917, 1931, 1950; Louisiana City Directories, Pike County, Missouri: People, Places and Pikers, 1981

Louisiana, MO Citywide Survey Pike County, Missouri

Inventory #

PK-00-04- 363

Address	1112 Tennessee Street	Historic Name	
----------------	-----------------------	----------------------	--

Legal Address/ Parcel #	Block 9, pt Lots 43, 44 08-04-18-003-028-002.000	Subdivision	Luce and McAllisters Add.
------------------------------------	---	--------------------	------------------------------

Owner Name & Address	Joyce Davis 1000 Jefferson St. Hermann	Architect/Engineer	Contractor/Builder	Construction Date	ca. 1950
-------------------------------------	--	---------------------------	---------------------------	--------------------------	----------

On National Register?	Individually Eligible?	District Potential?	Condition:	Integrity:
no	possibly	yes	good	high

Architectural Style Vernacular Type	Foundation Structure	Exterior Wall Materials	Roof Type	Window Types	Porch Type & Location	Current Function
Mixed	Concrete	Weatherboard	Gable	6/1	N/A	residential
	Frame					

History

not shown on 1931 Sanborn

**Sources**

Site visit; Pike County Public Records; Sanborn Fire Insurance Maps 1885, 1890, 1896, 1902, 1909, 1917, 1931, 1950; Louisiana City Directories, Pike County, Missouri: People, Places and Pikers, 1981

**Louisiana, MO Citywide Survey
Pike County, Missouri**

PIAS003-346

Inventory #
PK-00-04- 364

Address	1315 Tennessee Street	Historic Name	
----------------	-----------------------	----------------------	--


Legal Address/	Block 16, Lot 5	Subdivision	Luce and McAllisters
Parcel #	08-04-18-003-018-006.000		Add.

Owner Name & Address	Dora Sapp & Mary Shipley 1315 Tennessee Louisiana	Architect/Engineer	Contractor/Builder	Construction Date
	MO 63353			ca. 1905

On National Register?	Individually Eligible?	District Potential?	Condition:	Integrity:
no	possibly	yes	fair	high

Architectural Style	Foundation	Exterior Wall Materials	Roof Type	Window Types	Porch Type & Location	Current Function
Vernacular Type	Structure					
Victorian	Stone	Weatherboard	Gable	1/1	N/A	residential
Gabled Ell	Frame					

History
1907 Directory - Chas. & Eva R. Smith - retired 1909 Sanborn, p. 2



Sources
Site visit; Pike County Public Records; Sanborn Fire Insurance Maps 1885, 1890, 1896, 1902, 1909, 1917, 1931, 1950; Louisiana City Directories, Pike County, Missouri: People, Places and Pikers, 1981

Louisiana, MO Citywide Survey Pike County, Missouri

Inventory #

PK-00-04- 365

Address	1015 Texas Street	Historic Name	
----------------	-------------------	----------------------	--

Legal Address/ Parcel #	Block 24, Lot 134 08-04-18-002-035-006.000	Subdivision	M.S. Allen's 5th Add.
------------------------------------	---	--------------------	-----------------------

Owner Name & Address	Josephine Bates 1015 Texas St. Louisiana	Architect/Engineer	Contractor/Builder	Construction Date ca. 1910
	MO 63353			

On National Register?	Individually Eligible?	District Potential?	Condition:	Integrity:
no	no	yes	fair	high

Architectural Style	Foundation	Exterior Wall Materials	Roof Type	Window Types	Porch Type & Location	Current Function
Vernacular Type	Structure					
	Stone	Weatherboard	Hip	1/1	Central Bay	residential
Pyramid Square	Frame				Front	

History

this area is not mapped on the Sanborns
no listing for this address in the 1907 Directory
1928 Sanborn - Artemas Higgins (col.)

**Sources**

Site visit; Pike County Public Records; Sanborn Fire Insurance Maps 1885, 1890, 1896, 1902, 1909, 1917, 1931, 1950; Louisiana City Directories, Pike County, Missouri: People, Places and Pikers, 1981

**Louisiana, MO Citywide Survey
Pike County, Missouri**

PIAS003-348

Inventory #

PK-00-04- 366

Address	1023 Texas Street	Historic Name	
----------------	-------------------	----------------------	--

Legal Address/ Parcel #	Block 24, Lot 133 08-04-18-002-035-005.000	Subdivision	M.S. Allen's 5th Add.
------------------------------------	---	--------------------	-----------------------

Owner Name & Address	Mary W. Bates 5500 Reineke Ct Jennings MO 63136	Architect/Engineer	Contractor/Builder	Construction Date
				ca. 1900

On National Register?	Individually Eligible?	District Potential?	Condition:	Integrity:
no	possibly	yes	fair	high

Architectural Style	Foundation	Exterior Wall Materials	Roof Type	Window Types	Porch Type & Location	Current Function
Vernacular Type	Structure					
	Concrete	Weatherboard	Gable	1/1	Central Bay	residential
Linear Plan - Double Entry	Frame				Front	

History
<p>this area is not mapped on the Sanborns 1903 Directory - Ambrose Hudson (col.) - laborer 1907 Directory - Amos Hudson (col.)</p>



Sources
<p>Site visit; Pike County Public Records; Sanborn Fire Insurance Maps 1885, 1890, 1896, 1902, 1909, 1917, 1931, 1950; Louisiana City Directories, Pike County, Missouri: People, Places and Pikers, 1981</p>

**Louisiana, MO Citywide Survey
Pike County, Missouri**

PIAS003-349

Inventory #
PK-00-04- 367

Address	1104 Texas Street	Historic Name	
----------------	-------------------	----------------------	--

Legal Address/ Parcel #	Block 28, N 1/2 Lot 153, 154 08-04-18-002-044-001.000	Subdivision	M.S. Allen's 5th Add.
------------------------------------	--	--------------------	-----------------------

Owner Name & Address	Kenny & Cathy Griffith P. O. Box 334 Louisiana MO 63353	Architect/Engineer	Contractor/Builder	Construction Date
				ca. 1940

On National Register?	Individually Eligible?	District Potential?	Condition:	Integrity:
no	no	yes	fair	moderate

Architectural Style Vernacular Type	Foundation Structure	Exterior Wall Materials	Roof Type	Window Types	Porch Type & Location	Current Function
Gable Front	Ceramic Block	Ceramic Block	Gable	1/1	Central Bay Front	residential

History
<p>this area is not mapped on the Sanborns no listing for this address in the 1937 Directory</p>



Sources
<p>Site visit; Pike County Public Records; Sanborn Fire Insurance Maps 1885, 1890, 1896, 1902, 1909, 1917, 1931, 1950; Louisiana City Directories, Pike County, Missouri: People, Places and Pikers, 1981</p>

**Louisiana, MO Citywide Survey
Pike County, Missouri**

PIAS003-350

Inventory #
PK-00-04- 368

Address	1123 Texas Street	Historic Name	
----------------	-------------------	----------------------	--

Legal Address/ Parcel #	Block 25, Lot 142 08-04-18-002-035-005.000	Subdivision	M.S. Allen's 5th Add.
------------------------------------	---	--------------------	-----------------------

Owner Name & Address	Mary W. Bates 5500 Reineke Ct Jennings MO 63136	Architect/Engineer	Contractor/Builder	Construction Date ca. 1910
-------------------------------------	---	---------------------------	---------------------------	--------------------------------------

On National Register?	Individually Eligible?	District Potential?	Condition:	Integrity:
no	no	yes	fair	moderate

Architectural Style Vernacular Type	Foundation Structure	Exterior Wall Materials	Roof Type	Window Types	Porch Type & Location	Current Function
Hall and Parlor	Stone Frame	Weatherboard	Gable	1/1	N/A	residential

History
<p>this area is not mapped on the Sanborns 1937 Directory - Robert Watts (col)</p>



Sources
<p>Site visit; Pike County Public Records; Sanborn Fire Insurance Maps 1885, 1890, 1896, 1902, 1909, 1917, 1931, 1950; Louisiana City Directories, Pike County, Missouri: People, Places and Pickers, 1981</p>

Louisiana, MO Citywide Survey Pike County, Missouri

Inventory #
PK-00-04- 369

Address	512 Washington	Historic Name	
----------------	----------------	----------------------	--


Legal Address/	Block 102, Lot 840 & 841	Subdivision	Original Town
Parcel #	08-04-18-004-005-002.000		

Owner Name & Address	Mary Suetta Grib W 6697 Smock Valley Rd Monroe WI 53556	Architect/Engineer	Contractor/Builder	Construction Date ca. 1905
---------------------------------	---	---------------------------	---------------------------	--------------------------------------

On National Register?	Individually Eligible?	District Potential?	Condition:	Integrity:
no	possibly	yes	fair	little changed

Architectural Style	Foundation	Exterior Wall Materials	Roof Type	Window Types	Porch Type & Location	Current Function
Vernacular Type	Structure					
	Unknown	Weatherboard	Gable	2/2	Full	residential
Linear Plan - Double Entry	Frame				Front	

History
<p>1907 Directory - Gordon B. Smiley - painter</p> <p>1909 Sanborn, p. 4</p>



Sources
<p>Site visit; Pike County Public Records; Sanborn Fire Insurance Maps 1885, 1890, 1896, 1902, 1909, 1917, 1931, 1950; Louisiana City Directories, Pike County, Missouri: People, Places and Pikers, 1981</p>

LOUISIANA, MO RESOURCES SURVEY PIKE COUNTY, MISSOURI

PIAS003-352

Inventory #

PK-00-04- 72

Address	102 North Water Street	Legal Address/ Parcel #		
Current Name		Historic Name	Water Storage Tank Building	
Owner Name & Address	Santo & Alyssa M. Passanise 4033 Magnolia St. Louis	Architect/Engineer	Contractor/Builder	Construction Date ca. 1965
	MO 63110			

On National Register?	Individually Eligible?	District Potential?	Condition:	Integrity:
no	no	no	good	little changed

Architectural Style	Foundation	Exterior Wall Materials	Roof Type	Window Types	Porch Type & Location	Current Function
Vernacular Type	Structure					
	Unknown	Metal	Gable	N/A	N/A	commercial
Butler Building	Undetermined					

Description This is a 2-story building with metal walls and a metal gable roof. The building encloses several large water tanks that were part of the municipal waterworks. A metal walkway on the second floor of the north elevation connects this building with the 2-story brick building to the north.

Continuation Sheet ☐

History

1950 Sanborn - this lot is vacant

Continuation Sheet ☐



Significance

Sources

Site visit; Pike County Public Records; Sanborn Fire Insurance Maps 1885, 1890, 1896, 1902, 1909, 1917, 1931, 1950; Louisiana City Directories,

Continuation Sheet ☐

Becky L. Snider, Ph.D.
Consultant

City of Louisiana
Organization

Fall 2004
Date



LOUISIANA, MO RESOURCES SURVEY PIKE COUNTY, MISSOURI

PIAS003-353
Inventory #
PK-00-04- 73

Address	110 North Water Street	Legal Address/ Parcel #	B3, L10 ex 4.67' & all L11 & 12 08-04-18-004-021-009.000		
Current Name		Historic Name			
Owner Name & Address	Santo & Alyssa M. Passanise 4033 Magnolia St. Louis	Architect/Engineer	Contractor/Builder	Construction Date ca. 1965	
	MO 63110				

On National Register?	Individually Eligible?	District Potential?	Condition:	Integrity:		
no	no	no	good	little changed		
Architectural Style	Foundation	Exterior Wall Materials	Roof Type	Window Types	Porch Type & Location	Current Function
Vernacular Type	Structure					
	Concrete	Brick	Flat	Casement	loading dock	vacant
	Undetermined					


Description: This 2-story industrial building has a concrete foundation, brick veneer walls and a flat roof. The main entrance is located on the south side of facade. It has metal slab doors and a concrete loading dock in front of it. The only other opening on the first floor of the facade is a small 4-lite casement window. There are two 4-lite casement windows on the second floor of the facade. These windows are set in line with the openings on the first floor of the facade. A metal walkway on the second floor of the south elevation connects this building with the 2-story metal building to the south.

Continuation Sheet ☐

History

Sanborn - "Clear Water Reservoir" tank shown

Continuation Sheet ☐



Significance

Sources

Site visit; Pike County Public Records; Sanborn Fire Insurance Maps 1885, 1890, 1896, 1902, 1909, 1917, 1931, 1950; Louisiana City Directories,

Continuation Sheet ☐

Becky L. Snider, Ph.D.
Consultant

City of Louisiana
Organization

Fall 2004
Date



LOUISIANA, MO RESOURCES SURVEY PIKE COUNTY, MISSOURI

PIA5003-354
Inventory #
PK-00-04- 74

Address	116 North Water Street	Legal Address/ Parcel #	Original Town	
Current Name		Historic Name		
Owner Name & Address	Santo & Alyssa M. Passanise 4033 Magnolia St. Louis MO 63110	Architect/Engineer	Contractor/Builder	Construction Date ca. 1935

On National Register? no	Individually Eligible? possibly	District Potential? yes	Condition: good	Integrity: little changed
Architectural Style Vernacular Type	Foundation Structure	Exterior Wall Materials	Roof Type	Window Types
	Concrete Undetermined	Brick	Flat	Casement
				N/A
				Current Function vacant

Description: This large industrial building consists of two buildings, one that faces North Main Street and one that faces Water Street, which are connected by concrete rectangular water holding tanks. The public entrance to the facility is located in the one-story, three bay building which faces North Main Street. This building's three-bay facade features wide double doors flanked by large multi-light casement windows. The windows have stone lintels, sills and stone accent blocks in the top corners. The remnants of a stone wall and foundation are located on the south end of the lot near the sidewalk. The portion of the facility that faces Water Street is a 1 1/2 story brick building with a three bay facade. It has similar fenestration and decoration to the portion of the facility which faces North Main Street.


This building is currently being converted into two single-family live/work spaces

Continuation Sheet ☐

History

1921 Sanborn - this lot is vacant
 1937 Directory - City Water Works Pumping Station
 1950 Sanborn - this building is in place, joined to building on N. Main Street with "Settling Basin," "Municipal Water Works"

Continuation Sheet ☐



Significance

Sources Site visit; Pike County Public Records; Sanborn Fire Insurance Maps 1885, 1890, 1896, 1902, 1909, 1917, 1931, 1950; Louisiana City Directories,

Continuation Sheet ☐

Becky L. Snider, Ph.D.
Consultant

City of Louisiana
Organization

Fall 2004
Date

Continuation Sheet

Address	116 North Water Street	Legal Address/ Parcel #	Original	Inventory #
Current Name		Owner and Address if different	Santo & Alyssa M. Passanise	HW-00-01- 74
Historic Name		Architect/Engineer		Construction Date
		Contractor/Builder		ca. 1935

Photos/
Site
Plan

N. MAIN ST.



N. WATER ST.





LOUISIANA, MO RESOURCES SURVEY PIKE COUNTY, MISSOURI

PIA5003-355
Inventory #
PK-00-04- 75

Address	118 North Water Street	Legal Address/ Parcel #	B3, S16.33' L9 & N. 3.33' L10 08-04-18-004-021-010.000	Original Town
Current Name		Historic Name		
Owner Name & Address	Santo & Alyssa M. Passanise 4033 Magnolia St. Louis MO 63110	Architect/Engineer	Contractor/Builder	Construction Date ca. 1884

On National Register?	no	Individually Eligible?	possibly	District Potential?	yes	Condition:	good	Integrity:	high
Architectural Style	Foundation	Exterior Wall Materials	Roof Type	Window Types	Porch Type & Location	Current Function			
Vernacular Type	Structure								
Single Pen	Stone Brick	Brick	Gable	6/6	Full Front	residential			

Description This tiny 1-story, 2-bay single pen house is tucked between industrial buildings. The house has a stone foundation, brick walls, a side-facing gable roof and a full width front porch. A long, narrow addition extends across the rear elevation. The facade has a door in the north bay and a 6/6 window in the south bay. The front porch has brick piers, a slightly tapered square wood columns and a shed roof. There is a small brick outbuilding with a shed roof to the west of the house.

Continuation Sheet ☐

History

1876 Bird's Eye - a different house is shown on this lot
 1885 Sanborn - this building is in place with 1-story rear ell/addition, no front porch
 1890 Sanborn - a second 1-story rear addition is in place, small 1-story outbuilding is located west of the house
 1896 Sanborn - 2 different rear additions are shown replacing the original ell/additions
 1902 Sanborn - no change to house, outbuilding is gone
 1909 Sanborn - no change
 1917 Sanborn - westernmost rear addition gone
 1931 Sanborn - house is shown as much larger, but no breaks in buildings are shown, front and rear porches are in place, 1-story outbuilding is located west of the house
 1937 Directory - Charles Heavner Boat Builder, Charles Heavner (owner), Frank Dillender
 1950 Sanborn - 1-story addition to south side



Significance

Sources Site visit; Pike County Public Records; Sanborn Fire Insurance Maps 1885, 1890, 1896, 1902, 1909, 1917, 1931, 1950; Louisiana City Directories,

Continuation Sheet ☐

Becky L. Snider, Ph.D.
Consultant

City of Louisiana
Organization

Fall 2004
Date


LOUISIANA, MO RESOURCES SURVEY

PIKE COUNTY, MISSOURI

Continuation Sheet

Address	118 North Water Street	Legal Address/ Parcel #	B3, S16.33' L9 & N. 3.33' L10 Original 08-04-18-004-021-010.00	Inventory #	HW-00-01- 75
Current Name		Owner and Address if different	Santo & Alyssa M. Passanise		
Historic Name		Architect/Engineer		Construction Date	ca. 1884
		Contractor/Builder			

**Photos/
Site
Plan**



N. WATER ST.



Becky L. Snider, Ph.D.
Consultant

City of Louisiana
Organization

Fall 2004
Date



LOUISIANA, MO RESOURCES SURVEY PIKE COUNTY, MISSOURI

PIAS003-356

Inventory #
PK-00-04- 76

Address	122 North Water Street	Legal Address/ Parcel #	B3, N. 43.67' of Lot 9 08-04-18-004-021-001.000	
Current Name		Historic Name		
Owner Name & Address	Paul H. & Yvonne J. Lewis 28052 Pike 9232 Clarksville MO 63336	Architect/Engineer	Contractor/Builder	Construction Date ca. 1884

On National Register?	no	Individually Eligible?	possibly	District Potential?	yes	Condition:	fair	Integrity:	moderate
Architectural Style	Foundation	Exterior Wall Materials	Roof Type	Window Types	Porch Type & Location	Current Function			
Vernacular Type	Structure								
	Stone	Brick	Gable Shed	boarded over	N/A	vacant			
	Brick								

Description This industrial building consists of two sections; both of which are built into the hillside which rises up to the west. On the south side of the building is two stories tall; the north section is three stories tall. The first floor of both sections of the building is constructed of stone. A pair of large metal hinged doors are set into the south section; a roll-up garage door and a pedestrian door fill the north section. The second floor of the south section is constructed of brick and has three hinged doors grouped in a single opening. The 2-story section has a shed roof covered with corrugated tin. Tin also covers part of the second floor on the south elevation of the south section. The second and third floors of the three story north section are also constructed of brick. There is a window opening on each end of the facade on the second and third stories; all the openings are boarded over. The 3-story section of the building has a gable roof with a stepped profile roofline on the facade. Two window openings and a door on the second floor and four windows on the third floor are distributed across the north elevation of the north section of the building. A 1-story addition on the west end of the building has corrugated metal walls and a corrugated metal shed roof.

Continuation Sheet ☐

History

1876 Bird's Eye - a three story building is shown on this lot, but it has a different roofline and fenestration pattern on the facade
 1885 Sanborn - both sections of this building are in place, north section "cooper," south section "Shop, Storage, Rags," north section has 2 1-story rear ells
 1890 Sanborn - north section "Diamond Flour Mfg. Co., Grain Warehouse," large 1-story rear addition; south section "Vinegar Storage 1st, Cooper Shop 2nd, large 1-story rear addition
 1896 Sanborn - north section - "Grain Warehouse;" south section - "Vinegar Storage basement, Cooper shop 1st (building is shown as 1 and 2-story sections with above ground basements)
 1902 Sanborn - whole building "Grain Warehouse"
 1909 Sanborn - north section - "Hay & Grain Warehouse; south section rear - "Cooper Shop" front section "Ice House & Barrell Storage

Continuation Sheet ☐



Significance

Sources Site visit; Pike County Public Records; Sanborn Fire Insurance Maps 1885, 1890, 1896, 1902, 1909, 1917, 1931, 1950; Louisiana City Directories,

Continuation Sheet ☐

Becky L. Snider, Ph.D.
Consultant

City of Louisiana
Organization

Fall 2004
Date





**Louisiana, MO Citywide Survey
Pike County, Missouri**

Inventory #
PK-00-04- 370

Address	106 Wehrman Avenue	Historic Name	
----------------	--------------------	----------------------	--

Legal Address/ Parcel #	Block 2, N 1/2 Lot 16 08-04-18-002-012-001.000	Subdivision	Kling Add.
------------------------------------	---	--------------------	------------

Owner Name & Address	Brandon Brazier&Kristina Rosenberg 320 W. South Bowling Green MO 63334	Architect/Engineer	Contractor/Builder	Construction Date ca. 1900
-------------------------------------	--	---------------------------	---------------------------	--------------------------------------

On National Register?	Individually Eligible?	District Potential?	Condition:	Integrity:
no	possibly	yes	excellent	high

Architectural Style	Foundation	Exterior Wall Materials	Roof Type	Window Types	Porch Type & Location	Current Function
Vernacular Type	Structure					
	Stone	Brick	Gable	1/1	Central Bay	residential
Hall and Parlor	Brick				Front	

History
1931 Sanborn, p. 9 1937 Directory - Mrs. Josephine Gosline



Sources
Site visit; Pike County Public Records; Sanborn Fire Insurance Maps 1885, 1890, 1896, 1902, 1909, 1917, 1931, 1950; Louisiana City Directories, Pike County, Missouri: People, Places and Pikers, 1981