

Log House Survey



1. Location: Road _____ Rte. N _____ Township T47N/R13W/Sec.
 County Boone Other description B0-9 24

2. Owner Richard Bienvenu RD-4, Columbia, Mo.

3. Date originally built _____ Remodeled or Restored _____

4. Type of building - Dwelling, ~~Bar, Inn, or~~ _____

5. House:

- a. Built as a single house or as two with space between _____
- b. How much space _____ ft. Is space filled? _____
- c. No. rooms _____ Partitions made of _____
- d. No. outside doors _____ No. windows _____
- e. Is there a ceiling _____ Height _____ Material _____
- f. Second floor, attic, rooms _____ Height of room _____
 Fireplace _____ Stairs or ladder _____
 No. windows _____.
- g. General condition _____
- h. Being lived in? _____
- i. Sketch plan: Give dimensions: (Include elevation). Use separate sheet if necessary.

Two story with at least four rooms and with stone and brick fireplaces located midway end walls.

6. Foundation: Log, stone, log on stone _____

7. Logs:

- a. Round, and peeled or unpeeled _____
- b. Two flat surfaces, sides or top and bottom _____
- c. Four flat surfaces. Corners square or rounded _____
- d. Do logs protrude at corners? _____
- e. Kind of wood _____ Average diameter of logs _____
 largest _____.

8. Method of cornering: Sketch:

9. Outside walls:

- a. Space between logs _____
- b. Type of chinking: stones, wood chips, wood strips or slabs, clay, clay and stones, mortar _____
- c. Logs exposed or covered with _____

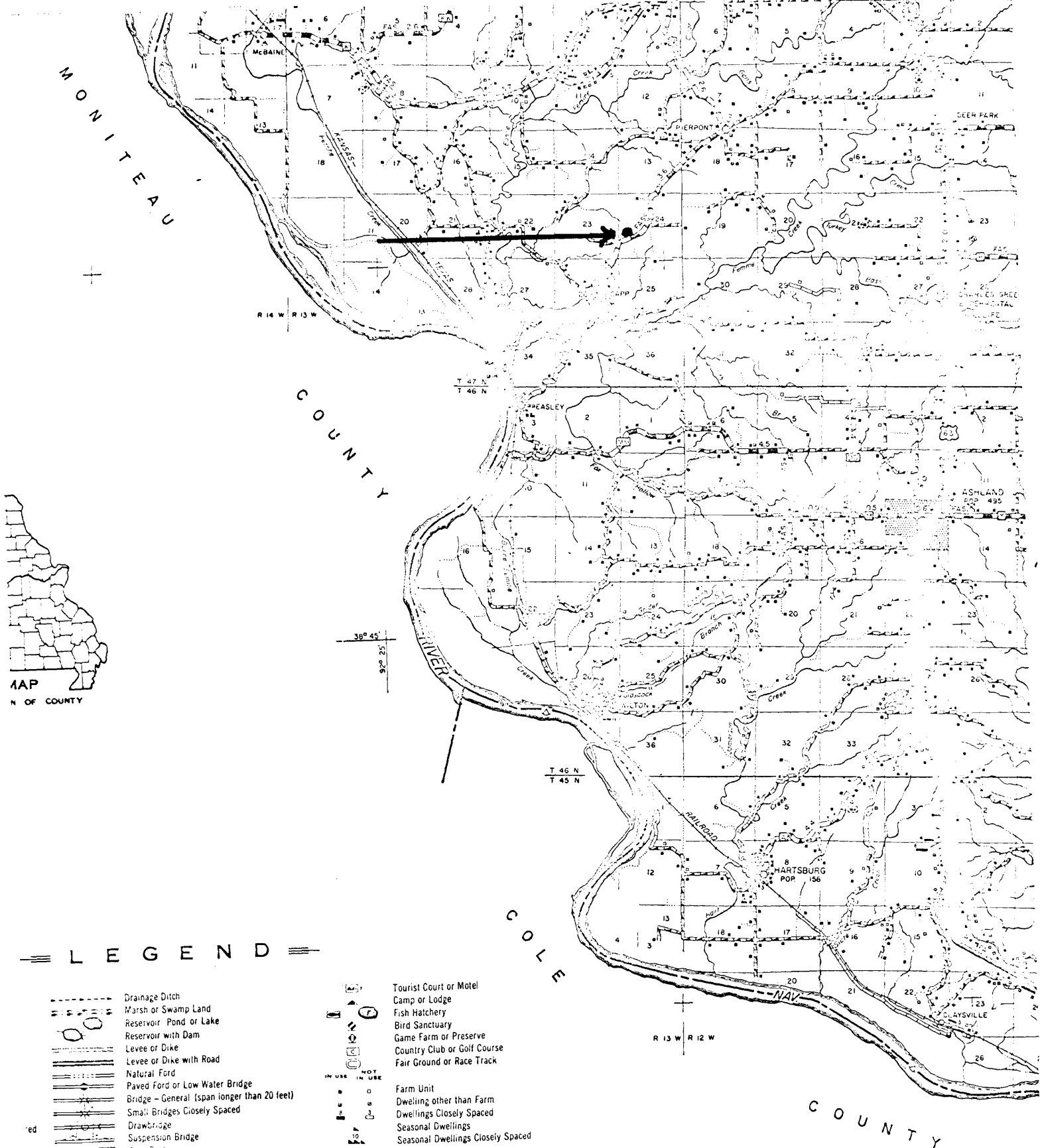
10. Inside walls:
a. Chinked with clay, clay and straw, mortar, wood slab _____
b. Logs exposed or covered with _____
11. Roof: Shakes, shingles, earthen, metal _____
12. Floor: Earthen, planks _____. Width of planks _____
13. Fireplace: Ground floor _____
a. Main body not in house. _____ Chimney on outside _____
b. Main body in house _____ Back on chimney flush with outside wall _____
c. Made of, Outside walk _____ Inside paving _____
Mantle _____
d. In corner or end of house or interior wall _____
e. Number _____
14. Porch:
a. Location _____
b. Size _____ along part or all of wall. _____
c. Floor: Earthen or planked or _____
d. Roof: Metal, shingles or shakes _____
15. Interior decorations or furnishings. Any unusual items _____

16. History of building and/or location. _____
Mrs. Bienvenu was contacted by this surveyor and indicated that the Bienvenus were not interested in the Historical Site Survey or the Natl. register. To have the property inspected and photographed would be greatly inconvenient.

Mr. Paul Cheavens, longtime resident of Boone County, states that that the Bienvenu House is constructed of logs and was formerly known in the area as the Macaja Proctor Estate. (see photos taken from the roadway)

Reported by: _____

Date: 7 Aug. 1973



LEGEND

- | | |
|-------------------------------------------------------------------------------------------------------------------------------------------------------------------------------------------------------------------------------------------------------------------------------------------------------------------------------------------------------------------------------------------------------------------------------------------------------------------------------------------------------------------------------------------------------------------------------------------------------------------------------------------------------------------------------------------------------------------------------------------------------------------------------------------------------------------------------------------------------------------------------------------------------------------------------------------------------------------------------------------------------------------------|----------------------------------------------------------------------------------------------------------------------------------------------------------------------------------------------------------------------------------------------------------------------------------------------------------------------------------------------------------------------------------------------------------------------------------------------------------------------------------------------------------------------------------------------------------------------------------------------------------------------------------------------------------------------------------------------------------------------------------------------------------------------------------------------------------------------------------------------------------------------------------------------------------------------------------------------------------------------------------------------------------------------------------|
| <ul style="list-style-type: none"> --- Drainage Ditch Marsh or Swamp Land Reservoir, Pond or Lake Reservoir with Dam Levee or Dike Levee or Dike with Road Natural Ford Paved Ford or Low Water Bridge Bridge - General (span longer than 20 feet) Small Bridges Closely Spaced Drawbridge Suspension Bridge Arch Bridge Steel Truss Bridge City, Town and Village Limits Delimited Urban Area Line Park or Reservation Boundary State Line County Line Civil Township Line Congressional Township Line Section Line Land Grant Survey Line Transmission Line Refuse Garbage or Trash Auto Graveyard Scrap Metal Scrap Building Material Sanitary Fill Other Correctional Institution Radio or Television Station | <ul style="list-style-type: none"> Tourist Court or Motel Camp or Lodge Fish Hatchery Bird Sanctuary Game Farm or Preserve Country Club or Golf Course Fair Ground or Race Track Farm Unit Dwelling other than Farm Dwellings Closely Spaced Seasonal Dwellings Seasonal Dwellings Closely Spaced Hotel or Inn Church Hospital Cemetery Church with Cemetery Adjacent Store or Small Business Factory or Industrial Plant Sawmill - Stationary Mine or Quarry Nursery School House Consolidated or Large School Post Office Town or Community Hall Mixed Cultural Features Closely Spaced County Home - Farm or Infirmary Pumping Station - Oil or Gas Combined Dwelling and Business Weight Station Forest Ranger Station |
|-------------------------------------------------------------------------------------------------------------------------------------------------------------------------------------------------------------------------------------------------------------------------------------------------------------------------------------------------------------------------------------------------------------------------------------------------------------------------------------------------------------------------------------------------------------------------------------------------------------------------------------------------------------------------------------------------------------------------------------------------------------------------------------------------------------------------------------------------------------------------------------------------------------------------------------------------------------------------------------------------------------------------|----------------------------------------------------------------------------------------------------------------------------------------------------------------------------------------------------------------------------------------------------------------------------------------------------------------------------------------------------------------------------------------------------------------------------------------------------------------------------------------------------------------------------------------------------------------------------------------------------------------------------------------------------------------------------------------------------------------------------------------------------------------------------------------------------------------------------------------------------------------------------------------------------------------------------------------------------------------------------------------------------------------------------------|

SWAS002-001

Bienvenu, Richard, Log House, Boone County

24 Aug. 1973

16a Exterior view looking NW

17a Exterior view showing fireplace footing

18a Exterior view looking N



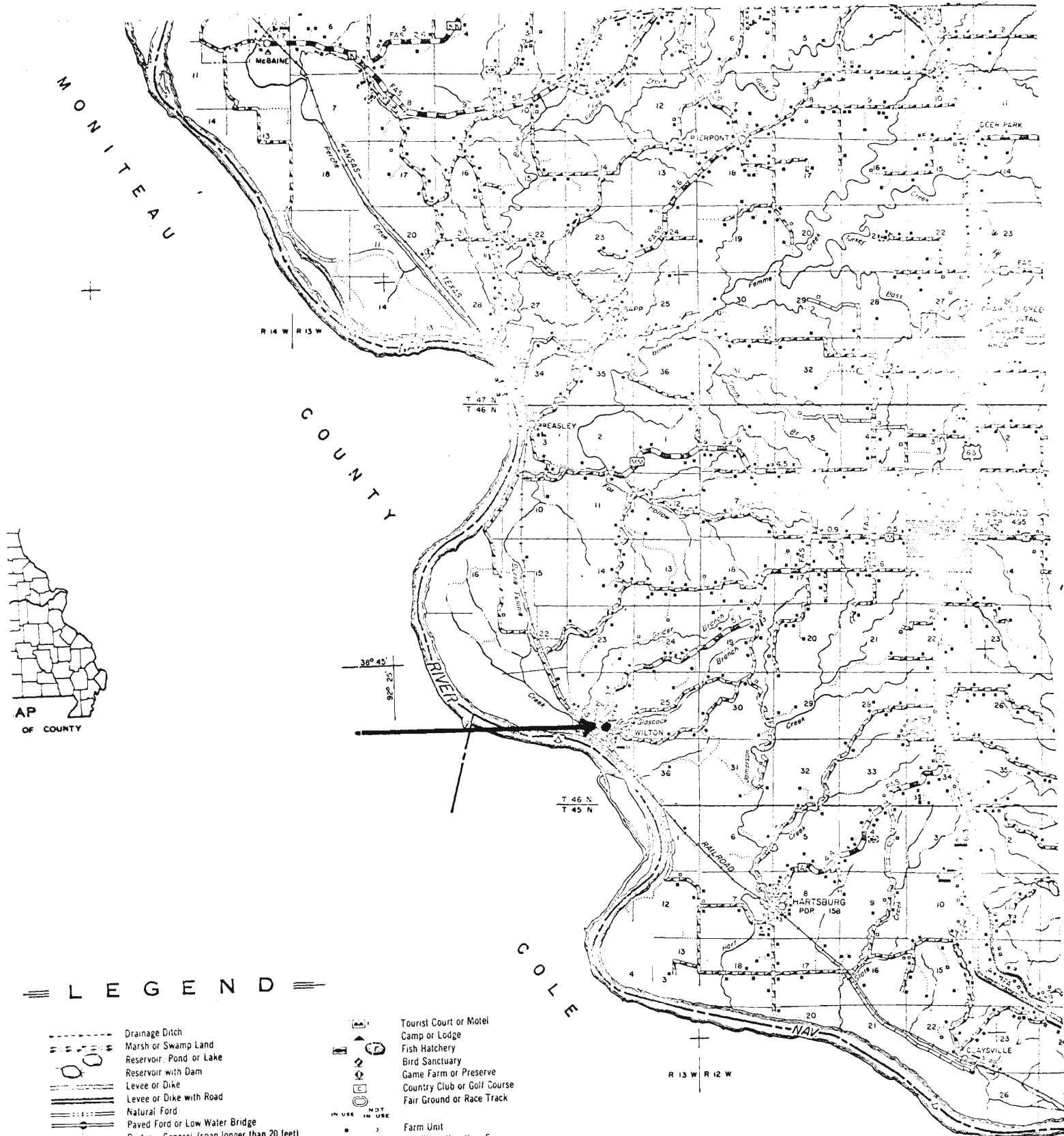






Log House Survey

1. Location: Road Hartsburg Mo. Township 46N /R13W/Sec26
County Boone Other description _____
2. Owner Harry Haid , Hartsburg, Mo. (Shown on the map as Wilton)
3. Date originally built _____ Remodeled or Restored no
4. Type of building - Dwelling, ~~barn, inn, or~~ _____
5. House:
 - a. Built as a ~~single house or~~ as two with space between _____
 - b. How much space 10' ft. Is space filled? yes
 - c. No. rooms 3 Partitions made of log
 - d. No. outside doors 2 No. windows 7
 - e. Is there a ceiling yes Height 7.5' Material lathed plaster
 - f. Second floor, attic, ~~rooms~~ Height of room _____
Fireplace no ~~Stairs or ladder~~ _____
No. windows 2
 - g. General condition deteriorating
 - h. Being lived in? no
 - i. Sketch plan: Give dimensions: (Include elevation). Use separate sheet if necessary.
6. Foundation: ~~Log, stone,~~ log on stone _____
7. Logs:
 - a. ~~Round, and peeled or unpeeled~~
 - b. ~~Two flat surfaces, sides or top and bottom~~
 - c. Four flat surfaces. Corners square or rounded _____
 - d. Do logs protrude at corners? no
 - e. Kind of wood oak Average diameter of logs 10"
largest 12"
8. Method of cornering: Sketch:
See cornering chart, Type L (see photos)
9. Outside walls:
 - a. Space between logs 4-5"
 - b. Type of chinking: stones, ~~wood chips,~~ wood strips or slabs,
~~clay, clay and stones,~~ mortar _____
 - c. Logs exposed or covered with _____



LEGEND

- Drainage Ditch
- Marsh or Swamp Land
- Reservoir, Pond or Lake
- Reservoir with Dam
- Levee or Dike
- Levee or Dike with Road
- Natural Ford
- Paved Ford or Low Water Bridge
- Bridge - General (span longer than 20 feet)
- Small Bridges Closely Spaced
- Drawbridge
- Suspension Bridge
- Arch Bridge
- Steel Truss Bridge
- City, Town, and Village Limits
- Demitted Urban Area Line
- Park or Reservation Boundary
- State Line
- County Line
- Civil Township Line
- Congressional Township Line
- Section Line
- Land Grant Survey Line
- Transmission Line
- Refuse, Garbage or Trash
- Auto Graveyard
- Scrap Metal
- Scrap Building Material
- Sanitary Fill
- Other
- Correctional Institution
- Radio or Television Station

- Tourist Court or Motel
- Camp or Lodge
- Fish Hatchery
- Bird Sanctuary
- Game Farm or Preserve
- Country Club or Golf Course
- Fair Ground or Race Track
- Farm Unit
- Dwelling other than Farm
- Dwellings Closely Spaced
- Seasonal Dwellings
- Seasonal Dwellings Closely Spaced
- Hotel or Inn
- Church
- Hospital
- Cemetery
- Church with Cemetery Adjacent
- Store or Small Business
- Factory or Industrial Plant
- Sawmill - Stationary
- Mine or Quarry
- Nursery
- School House
- Consolidated or Large School
- Post Office
- Town or Community Hall
- Mixed Cultural Features Closely Spaced
- County Home - Farm or Infirmary
- Pumping Station - Oil or Gas
- Combined Dwelling and Business
- Weight Station
- Forest Ranger Station

SWAS002-00Z

Harry Haid Log House, Boone County (Boone # 12)

20 Aug 1973

16a Exterior view looking SE

17a Notching details

18a Interior view north room looking E

19a Exterior construction details





PET
K

AMERICAN
POSTAL
SERVICE



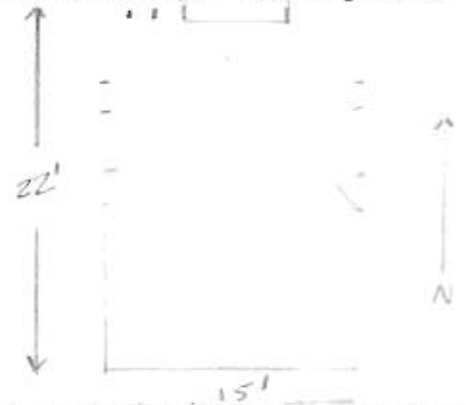


Log House Survey

1. Location: Road _____ Township T46N/R13W/sec2
 County Boone Other description BD-4
2. Owner Eugene Harmon Route 1 Columbia, Missouri
3. Date originally built _____ Remodeled or Restored no
4. Type of building - Dwelling, ~~xxxxxxx~~ _____

5. House:

- a. Built as a single house ~~or as a two with space between~~ _____
 b. How much space _____ ft. Is space filled? _____
 c. No. rooms 1 Partitions made of _____
 d. No. outside doors 2 No. windows 2 beam support _____
 e. Is there a ceiling yes Height 7.5' Material 2nd fl.
 f. Second floor, attic, ~~xxxxx~~ _____ Height of room _____
 Fireplace no ~~Staircase~~ ladder _____
 No. windows 1 _____
 g. General condition deteriorating _____
 h. Being lived in? no _____
 i. Sketch plan: Give dimensions: (Include elevation). Use separate sheet if necessary.



6. Foundation: ~~Log~~, stone, ~~logxxxxstone~~ _____
7. Logs:
- a. ~~Round, x and x peaked or x unpeaked x~~ _____
 b. ~~Two x flat x faces, x ends x or x x x x x x x x x x~~ _____
 c. Four flat surfaces. Corners square ~~xxxxxx~~ _____
 d. Do logs protrude at corners? no _____
 e. Kind of wood oak and walnut Average diameter of logs 12"
 largest 14" _____

8. Method of cornering: Sketch:

(See cornering chart, Type K., SE Pennsylvania)

9. Outside walls:

- a. Space between logs 3-5" _____
 b. Type of chinking: ~~stones, x wood x chips, x wood x strips or slabs,~~
~~silly, x clay x and stones, mortar~~ _____
 c. Logs exposed ~~xxxxxx~~ partly covered with clapboard
siding

10. Inside walls:
a. Chinked with ~~xxx clay, xxx clay, xxx and xxx~~ mortar, ~~wood slab~~
b. Logs ~~exposed xxx~~ covered with lathed plaster
11. Roof: ~~Shakes, xxx shingles, xxx earth~~, metal _____
12. Floor: ~~Earth~~, planks _____. Width of planks 3-4"
13. Fireplace: Ground floor yes
a. Main body not in house. yes Chimney on outside yes
b. ~~Main body in house~~ Back on chimney flush
~~with outside work~~
c. Made of, Outside walk stone Inside paving concealed
Mantle missing
d. ~~xxxxxx~~ end of house ~~xxxxxx~~
e. Number 1
14. Porch:
a. Location late addition
b. Size _____ along part or all of wall. _____
c. Floor: Earthen or planked or
d. Roof: Metal, shingles or shakes
15. Interior decorations or furnishings. Any unusual items _____
Woodwork integrity remodeled away
16. History of building and/or location. _____
Mr. Paul Cheavens, longtime resident of the area, states
that this dwelling was originally built in the mid-
nineteenth century by Pinkney Salmon with the help of
his brother who lived nearby. Further information and
history may be obtained from Edith Salmon of Fulton, Mo.

Reported by: _____

Date: 7 Aug. 1973

Harmon, Eugene, Log House, Boone County

7 Aug. 1973

11a Interior view of gr. fl. exposed beams

12a Exterior view looking NW

13a Exterior view of chimney adjoining house looking E

14a Notching details

15a Chimney looking SE













Log House Survey

SWAS002-004

1. Location: Road _____ Township T47N/R13W/Sec. 35
County Boone Other description B0-3

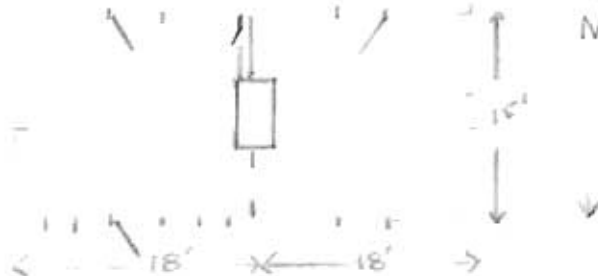
2. Owner Harold Harmon, R.D. 4, Columbia, Mo.

3. Date originally built _____ Remodeled or Restored no

4. Type of building - Dwelling, ~~xxxxxxx~~ _____

5. House:

- Built as a single house ~~or as two~~ _____
- How much space _____ ft. Is space filled? _____
- No. rooms 2 Partitions made of log
- No. outside doors 4 No. windows 4 gr. fl. Beams support
- Is there a ceiling yes Height 7.5" Material 2nd fl
- Second floor, attic, ~~xxxxx~~ Height of room _____
Fireplace no ~~xxxxxxx~~ ladder _____
No. windows 2 2nd fl.
- General condition deteriorating, used as hay storage
- Being lived in? no
- Sketch plan: Give dimensions: (Include elevation). Use separate sheet if necessary.



6. Foundation: ~~xxxxxxxxxx~~ Log, stone, log on stone

7. Logs:

- ~~xxxxxxxxxxxxxxxxxxxxxxxxxxxxxxxx~~
- ~~Round, and peeled or unpeeled~~
- ~~Two flat surfaces, sides, top and bottom~~
- ~~Four flat surfaces. Corners square or rounded~~
- Do logs protrude at corners? no
- Kind of wood oak and walnut Average diameter of logs 10"
largest 14"

8. Method of cornering: Sketch:

(see cornering chart, Type K., SE Pennsylvania)

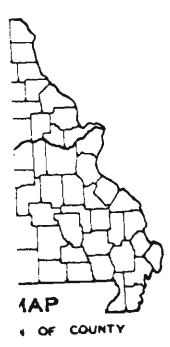
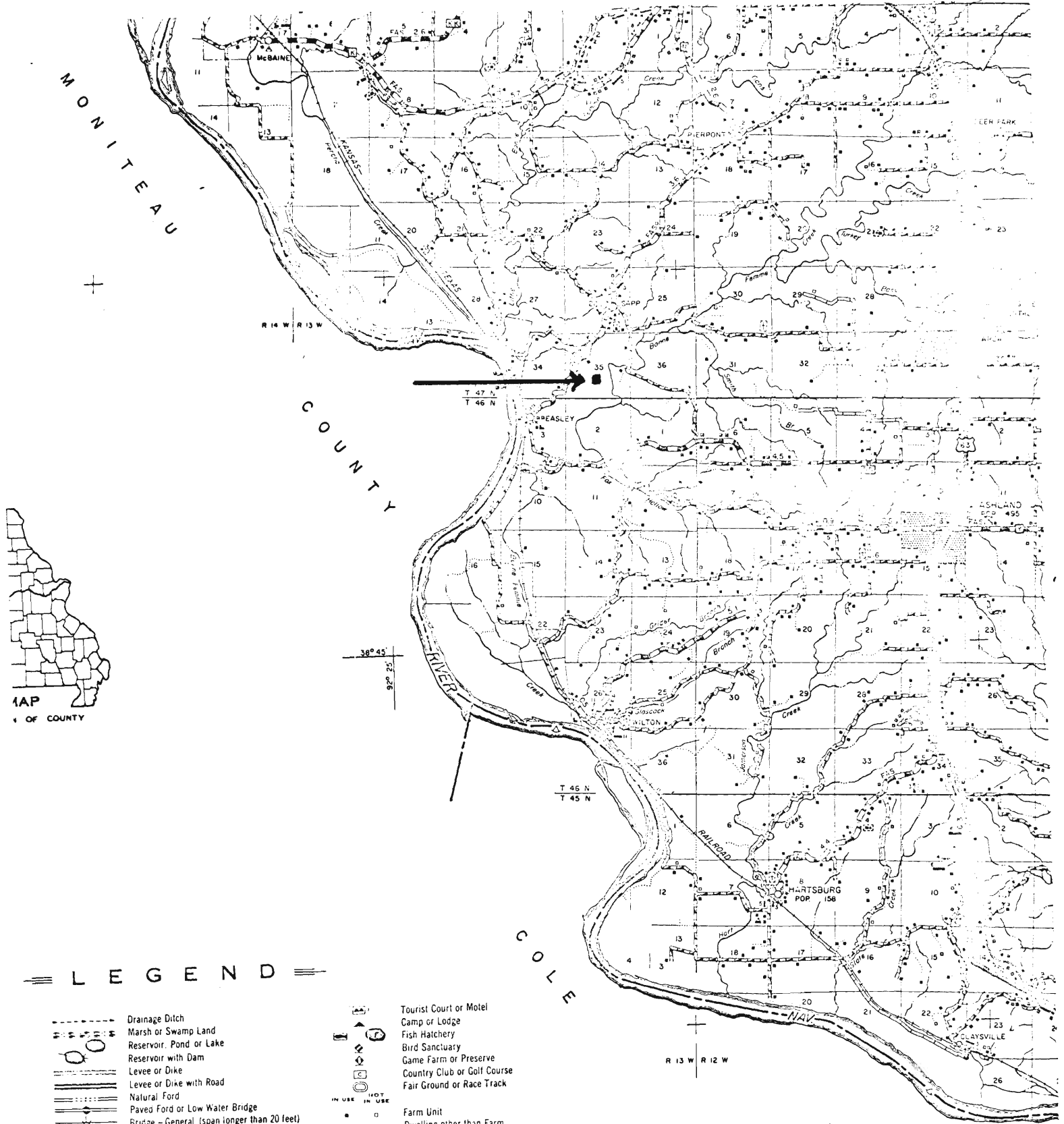
9. Outside walls:

- Space between logs 3-4"
- Type of chinking: stones, ~~wood chips~~, wood strips or slabs, ~~clay, clay and stones~~, mortar flat stones
- Logs exposed ~~xxxxxxx~~ _____

10. Inside walls:
a. Chinked with ~~xxxxxx~~ clay, straw, mortar,
~~wooden~~ stones
b. Logs exposed ~~xxxxxx~~ whitewashed
11. Roof: ~~Shakes, shingles, earthen,~~ metal over original shakes
12. Floor: ~~Earthen~~ planks pine. Width of planks 3-4"
13. Fireplace: Ground floor yes
a. ~~Main body not in house.~~ Chimney on outside
b. Main body in house xx ~~xxxxxx~~
~~xxxxxx~~
c. Made of, Outside walk brick Inside paving
Mantle pine (see photos)
d. ~~In corner of room~~ interior wall midway
e. Number one
14. Porch:
a. Location late addition
b. Size along part or all of wall.
c. Floor: Earthen or planked or
d. Roof: Metal, shingles or shakes
15. Interior decorations or furnishings. Any unusual items
See photos of woodwork surrounding fireplace
16. History of building and/or location.
Mr. Paul Cheavens, longtime resident of the area, states
that this dwelling was originally built in the midnineteenth
century by Marion Salmon with the help of his brother who
lived nearby. Further information and history may be
obtained from Edith Salmon of Fulton, Mo.

Reported by: *L. M. Wagner*

Date: 7 Aug. 1973




LEGEND

- | | | |
|------------------------------------------------------------------------------------------------------------------------------------------------------------------------------------------------------------------------------------------------------------------------------------------------------------------------------------------------------------------------------------------------------------------------------------------------------------------------------------------------------------------------------------------------------------------------------------------------------------------------------------------------------------------------------------------------------------------------------------------------------------------------------------------------------------------------------------------------------------------------------------------------------------------------------------------------------------------------------------------------------------------------------------------------------|------------------------------------------|------------------------------------------------------------------------------------------------------------------------------------------------------------------------------------------------------------------------------------------------------------------------------------------------------------------------------------------------------------------------------------------------------------------------------------------------------------------------------------------------------------------------------------------------------------------------------------------------------------------------------------------------------------------------------------------------------------------------------------------------------------------------------------------------------------------------------------------------------------------------------------------------------------------------------------------------------------------------------------------------------------------------------------------------------------------|
| <ul style="list-style-type: none"> Drainage Ditch Marsh or Swamp Land Reservoir, Pond or Lake Reservoir with Dam Levee or Dike Levee or Dike with Road Natural Ford Paved Ford or Low Water Bridge Bridge - General (span longer than 20 feet) Small Bridges Closely Spaced Drawbridge Suspension Bridge Arch Bridge Steel Truss Bridge City, Town and Village Limits Delimited Urban Area Line Park or Reservation Boundary State Line County Line Civil Township Line Congressional Township Line Section Line Land Grant Survey Line Transmission Line Refuse, Garbage or Trash Auto Graveyard Scrap Metal Scrap Building Material Sanitary Fill Other Correctional Institution Radio or Television Station | <p>Junkyards</p> <p>And</p> <p>Dumps</p> | <ul style="list-style-type: none"> Tourist Court or Motel Camp or Lodge Fish Hatchery Bird Sanctuary Game Farm or Preserve Country Club or Golf Course Fair Ground or Race Track Farm Unit Dwelling other than Farm Dwellings Closely Spaced Seasonal Dwellings Seasonal Dwellings Closely Spaced Hotel or Inn Church Hospital Cemetery Church with Cemetery Adjacent Store or Small Business Factory or Industrial Plant Sawmill - Stationary Mine or Quarry Nursery School House Consolidated or Large School Post Office Town or Community Hall Mixed Cultural Features Closely Spaced County Home - Farm or Infirmary Pumping Station - Oil or Gas Combined Dwelling and Business Weight Station Forest Ranger Station |
|------------------------------------------------------------------------------------------------------------------------------------------------------------------------------------------------------------------------------------------------------------------------------------------------------------------------------------------------------------------------------------------------------------------------------------------------------------------------------------------------------------------------------------------------------------------------------------------------------------------------------------------------------------------------------------------------------------------------------------------------------------------------------------------------------------------------------------------------------------------------------------------------------------------------------------------------------------------------------------------------------------------------------------------------------|------------------------------------------|------------------------------------------------------------------------------------------------------------------------------------------------------------------------------------------------------------------------------------------------------------------------------------------------------------------------------------------------------------------------------------------------------------------------------------------------------------------------------------------------------------------------------------------------------------------------------------------------------------------------------------------------------------------------------------------------------------------------------------------------------------------------------------------------------------------------------------------------------------------------------------------------------------------------------------------------------------------------------------------------------------------------------------------------------------------|

SWAS002-004

Log House owned by Harold Harman, Boone County (Boone#3)


- 2a Exterior view looking NW
- 3a Interior view east room looking N
- 4a Interior view of chimney and roof
- 5a Fireplace and mantle looking NE
- 6a Fireplace woodwork looking NE
- 7a Mantle details
- 8a Notching, SW corner
- 9a Exterior view looking E
- 1a Exterior door, west side south wall
- 9a Exterior view looking SW























Log House Survey

SWAS002-005

1. Location: Road Fox Hollow Gravel (Ashland) Township 46N/R12W/Sec 7
County Boone Other description _____
2. Owner Lorne Head, Fox Hollow Gravel Rd. Ashland, Mo.
3. Date originally built About 1890 Remodeled or Restored no
4. Type of building - Dwelling, ~~barn, inn, or~~ _____
5. House:
 - a. Built as a single house ~~or as two with space between~~ _____
 - b. How much space _____ ft. Is space filled? _____
 - c. No. rooms _____ Partitions made of _____
 - d. No. outside doors _____ No. windows _____
 - e. Is there a ceiling _____ Height _____ Material _____
 - f. Second floor, attic, rooms _____ Height of room _____
Fireplace _____ Stairs or ladder _____
No. windows _____.
 - g. General condition _____
 - h. Being lived in? _____
 - i. Sketch plan: Give dimensions: (Include elevation). Use separate sheet if necessary.

Unable to contact owner, see attached exterior photos

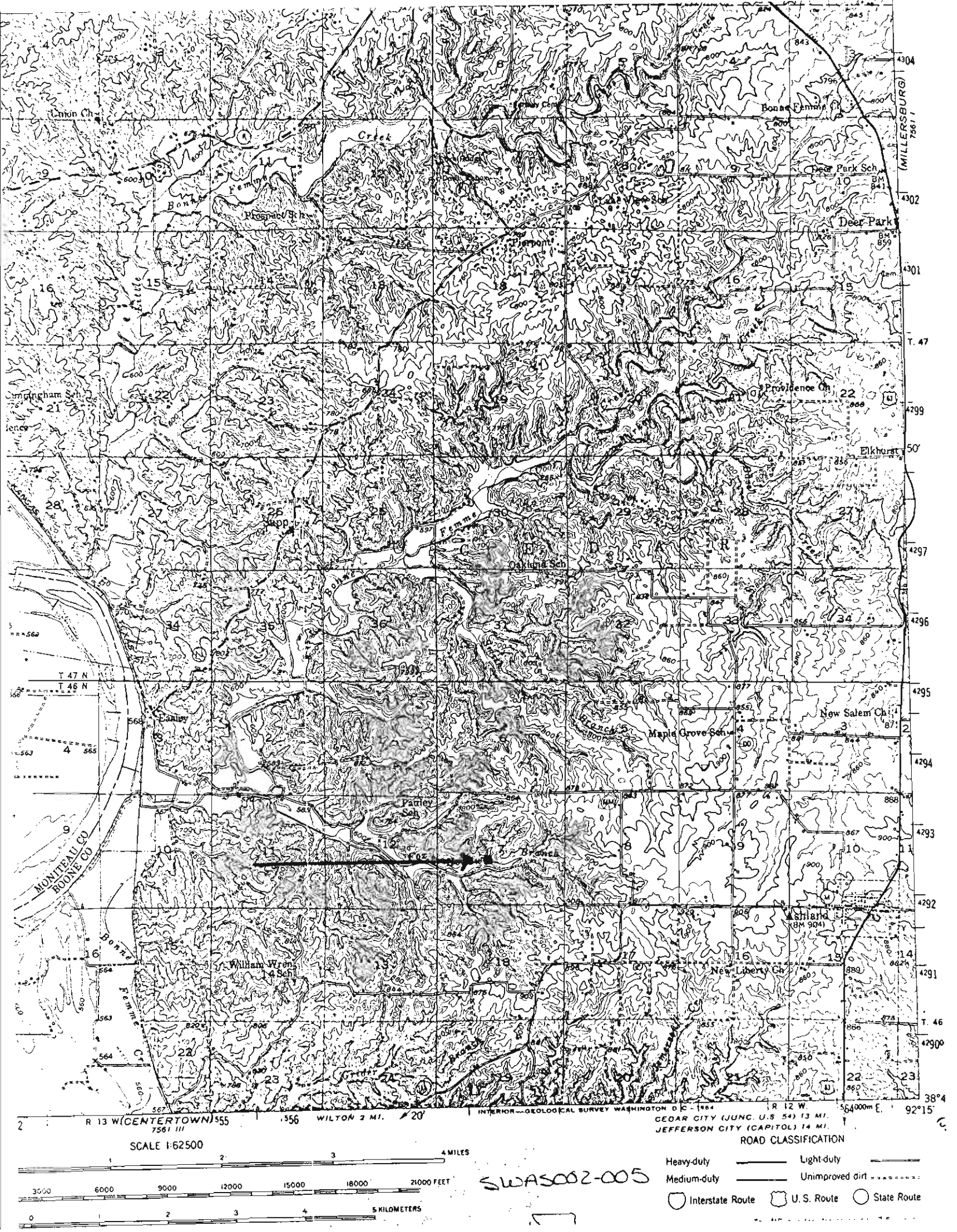
6. Foundation: Log, stone, log on stone _____
7. Logs:
 - a. Round, and peeled or unpeeled _____
 - b. Two flat surfaces, sides or top and bottom _____
 - c. Four flat surfaces. Corners square or rounded _____
 - d. Do logs protrude at corners? _____
 - e. Kind of wood _____ Average diameter of logs _____
largest _____.
8. Method of cornering: Sketch:
9. Outside walls:
 - a. Space between logs _____
 - b. Type of chinking: stones, wood chips, wood strips or slabs, clay, clay and stones, mortar _____
 - c. Logs exposed or covered with _____

10. Inside walls:
a. Chinked with clay, clay and straw, mortar, wood slab _____
b. Logs exposed or covered with _____
11. Roof: Shakes, shingles, earthen, metal _____
12. Floor: Earthen, planks _____. Width of planks _____
13. Fireplace: Ground floor _____
a. Main body not in house. _____ Chimney on outside _____
b. Main body in house _____ Back on chimney flush with outside wall _____
c. Made of, Outside walk _____ Inside paving _____
Mantle _____
d. In corner or end of house or interior wall _____
e. Number _____
14. Porch:
a. Location _____
b. Size _____ along part or all of wall. _____
c. Floor: Earthen or planked or _____
d. Roof: Metal, shingles or shakes _____
15. Interior decorations or furnishings. Any unusual items _____

16. History of building and/or location. _____

Reported by: _____

Date: 20 Aug 1973 _____



Head, Lorne, Log House, Boone County

20 Aug 1973

13a Exterior view looking NE

14a Exterior view looking N

15a Exterior view looking NW









Log House Survey

SWAS002-006

1. Location: Road Sapp to Hwy 63 Gravel Township T47N/R12W/Sec 30
County Boone Other description B0-5
2. Owner Hurst John, 2011 Country Club Dr., Columbia, Mo.
3. Date originally built _____ Remodeled or Restored _____
4. Type of building - Dwelling, barn, inn, or _____
5. House:
 - a. Built as a single house or as two with space between _____
 - b. How much space _____ ft. Is space filled? _____
 - c. No. rooms _____ Partitions made of _____
 - d. No. outside doors _____ No. windows _____
 - e. Is there a ceiling _____ Height _____ Material _____
 - f. Second floor, attic, rooms _____ Height of room _____
Fireplace _____ Stairs or ladder _____
No. windows _____.
 - g. General condition _____
 - h. Being lived in? _____
 - i. Sketch plan: Give dimensions: (Include elevation). Use separate sheet if necessary.

Unable to reach the renters, see attached exterior photos

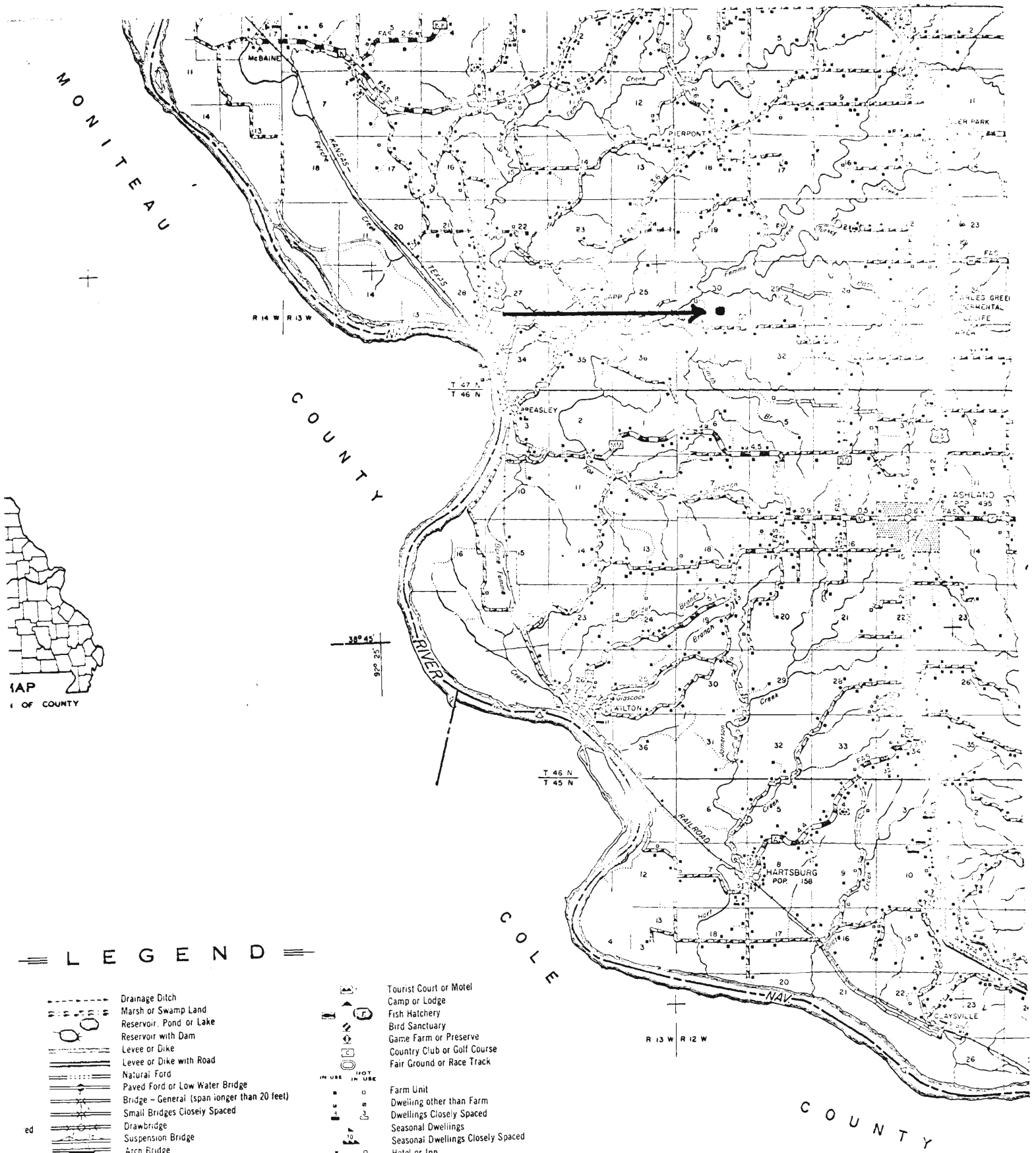
6. Foundation: Log, stone, log on stone _____
7. Logs:
 - a. Round, and peeled or unpeeled _____
 - b. Two flat surfaces, sides or top and bottom _____
 - c. Four flat surfaces. Corners square or rounded _____
 - d. Do logs protrude at corners? _____
 - e. Kind of wood _____ Average diameter of logs _____
largest: _____.
8. Method of cornering: Sketch:
9. Outside walls:
 - a. Space between logs _____
 - b. Type of chinking: stones, wood chips, wood strips or slabs, clay, clay and stones, mortar _____
 - c. Logs exposed or covered with _____

10. Inside walls:
a. Chinked with clay, clay and straw, mortar, wood slab _____
b. Logs exposed or covered with _____
11. Roof: Shakes, shingles, earthen, metal _____
12. Floor: Earthen, planks _____. Width of planks _____
13. Fireplace: Ground floor _____
a. Main body not in house. _____ Chimney on outside _____
b. Main body in house _____ Back on chimney flush with outside wall _____
c. Made of, Outside walk _____ Inside paving _____
Mantle _____
d. In corner or end of house or interior wall _____
e. Number _____
14. Porch:
a. Location _____
b. Size _____ along part or all of wall. _____
c. Floor: Earthen or planked or _____
d. Roof: Metal, shingles or shakes _____
15. Interior decorations or furnishings. Any unusual items _____

16. History of building and/or location. _____

Reported by: _____

Date: Aug 30, 1973 _____



LEGEND

- | | | | |
|--|---------------------------------------------|--|----------------------------------------|
| | Drainage Ditch | | Tourist Court or Motel |
| | Marsh or Swamp Land | | Camp or Lodge |
| | Reservoir, Pond or Lake | | Fish Hatchery |
| | Reservoir with Dam | | Bird Sanctuary |
| | Levee or Dike | | Game Farm or Preserve |
| | Levee or Dike with Road | | Country Club or Golf Course |
| | Natural Ford | | Fair Ground or Race Track |
| | Paved Ford or Low Water Bridge | | Farm Unit |
| | Bridge - General (span longer than 20 feet) | | Dwelling other than Farm |
| | Small Bridges Closely Spaced | | Dwellings Closely Spaced |
| | Drawbridge | | Seasonal Dwellings |
| | Suspension Bridge | | Seasonal Dwellings Closely Spaced |
| | Arch Bridge | | Hotel or Inn |
| | Steel Truss Bridge | | Church |
| | City, Town and Village Limits | | Hospital |
| | Delimited Urban Area Line | | Cemetery |
| | Park or Reservation Boundary | | Church with Cemetery Adjacent |
| | State Line | | Store or Small Business |
| | County Line | | Factory or Industrial Plant |
| | Civil Township Line | | Sawmill - Stationary |
| | Congressional Township Line | | Mine or Quarry |
| | Section Line | | Nursery |
| | Land Grant Survey Line | | School House |
| | Transmission Line | | Consolidated or Large School |
| | Refuse, Garbage or Trash | | Post Office |
| | Auto Graveyard | | Town or Community Hall |
| | Junkyard | | Mixed Cultural Features Closely Spaced |
| | Scrap Metal | | County Home - Farm or Infirmary |
| | Scrap Building Material | | Pumping Station - Oil or Gas |
| | Sanitary Fill | | Combined Dwelling and Business |
| | Other | | Weight Station |
| | Correctional Institution | | Forest Ranger Station |
| | Radio or Television Station | | |

SWAS002-006

SW-AS-002 006

John, Hurst, Log House, Boone County
20 Aug 1973

0a&la Both photos are exterior views looking N





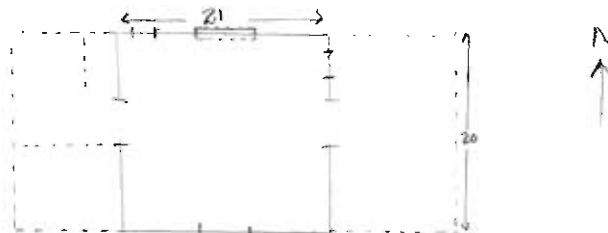


Log House Survey

SWAS002-007

1. Location: Road State Road MN Township T46N/R12W
County Boone Other description Sec. 6
2. Owner Carl Marienfeld
3. Date originally built _____ Remodeled ~~xxx~~ Restored
4. Type of building - Dwelling, ~~xxxxxxx~~ _____
5. House:
 - a. Built as a single house ~~xxxxxxxxxxxxxxxxxxxxxxxxxxxxxxxx~~
 - b. How much space _____ ft. Is space filled? _____
 - c. No. rooms 1 Partitions made of _____
 - d. No. outside doors _____ No. windows 2
 - e. Is there a ceiling no Height _____ Material _____
 - f. Second floor, attic, rooms no Height of room _____
Fireplace _____ Stairs or ladder _____
No. windows _____.
 - g. General condition _____
 - h. Being lived in? yes
 - i. Sketch plan: Give dimensions: (Include elevation). Use separate sheet if necessary.

NOTE: DOTTED LINES
REPRESENT OBVIOUS
LATE ADDITIONS.




6. Foundation: ~~xxx~~ stone, ~~xxxxxxx~~ _____
7. Logs:
 - a. Round, and peeled or unpeeled _____
 - b. Two flat surfaces, sides ~~xxxxxxx~~ _____
 - c. Four flat surfaces. Corners square ~~xxxxxxx~~
 - d. Do logs protrude at corners? no
 - e. Kind of wood oak Average diameter of logs 10"
largest 14"
8. Method of cornering: Sketch:

concealed
9. Outside walls:
 - a. Space between logs 4-6"
 - b. Type of chinking: ~~stones~~ wood chips, ~~wood strips or slabs~~,
~~clay~~, ~~xxxxxxx~~, mortar _____
 - c. Logs ~~exposed~~ covered with asbestos siding

10. Inside walls:
a. Chinked with ~~clay, x clay x and x sandy~~ mortar, wood x slab
b. Logs exposed ~~xxxxxx covered xxxxxx~~
11. Roof: Shakes, shingles, earthen, metal _____
12. Floor: ~~xxxxxx~~ planks _____. Width of planks concealed
13. Fireplace: Ground floor none
a. Main body not in house. _____ Chimney on outside _____
b. Main body in house _____ Back on chimney flush
with outside wall _____
c. Made of, Outside walk _____ Inside paving _____
Mantle _____
d. In corner or end of house or interior wall _____
e. Number _____
14. Porch:
a. Location northside late addition
b. Size _____ along part or all of wall. _____
c. Floor: Earthen or planked or _____
d. Roof: Metal, shingles or shakes _____
15. Interior decorations or furnishings. Any unusual items _____
no semblance of integrity remaining due to remodelling
16. History of building and/or location. _____
said by owner to have been built in 1880's by
a Mennonite
fireplace originally on north side middle of wall
-has been removed

Reported by: _____

Date: 6/21/73



Marienfeld, Carl, Log House, Boone County
 Les Wagner survey of Log Structures (Boone #1)
 27 June 1973

- 7a Interior looking SW
- 8a Interior looking NE
- 9a Exterior view from N
- 10a Exterior view from E
- 11a Exterior view from SW









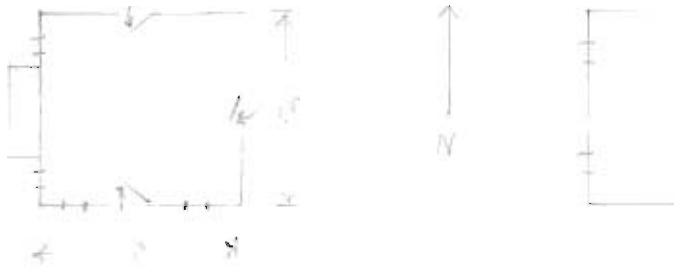




Log House Survey

SWAS002-008

1. Location: Road R D #1, Ashland Township 46N/R13W/Sec 35
County Boone Other description Boone # 11
2. Owner Dr. Howard Russell, R D #1, Ashland, Mo
3. Date originally built _____ ~~Remodeled or~~ Restored _____
4. Type of building - Dwelling, ~~barn, inn, or~~ _____
5. House:
 - a. Built as a single house ~~or as two with space between~~ _____
 - b. How much space _____ ft. Is space filled? _____
 - c. No. rooms 2 Partitions made of _____
 - d. No. outside doors 3 No. windows 3
 - e. Is there a ceiling yes Height 8.5 Material _____
 - f. Second floor, attic, ~~rooms~~ _____ Height of room _____
Fireplace _____ Stairs or ladder _____
No. windows _____
 - g. General condition In process of restoration
 - h. Being lived in? no
 - i. Sketch plan: Give dimensions: (Include elevation). Use separate sheet if necessary.



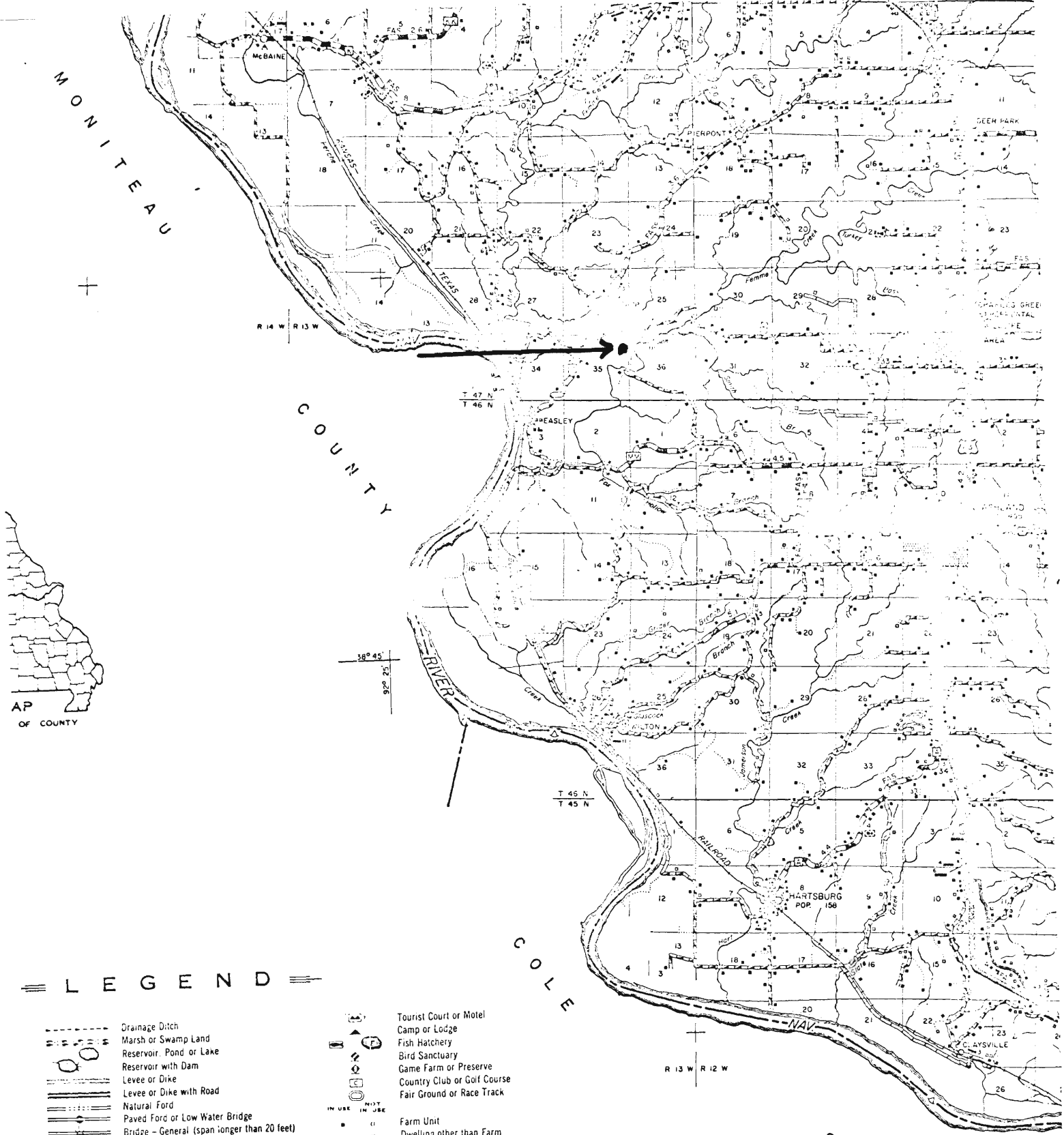
6. Foundation: ~~log, stone~~, log on stone _____
7. Logs:
 - a. ~~Round, and peeled or unpeeled~~ _____
 - b. Two flat surfaces, sides ~~or top and bottom~~ _____
 - c. ~~Four flat surfaces~~ Corners square or rounded _____
 - d. Do logs protrude at corners? no
 - e. Kind of wood oak & walnut Average diameter of logs 12"
largest 14"
8. Method of cornering: Sketch:
see cornering chart, Type II, Southern Pns.
9. Outside walls:
 - a. Space between logs 5-6"
 - b. Type of chinking: ~~stones, wood chips, wood strips or slabs,~~
clay, clay and stones, mortar
 - c. Logs exposed ~~or covered with~~ originally covered with clapboard siding
before relocation

10. Inside walls:
a. Chinked with clay, clay and straw, mortar, wood slab _____
b. Logs exposed or covered with _____
11. Roof: Shakes, shingles, earthen, metal missing
12. Floor: Earthen, planks replaced. Width of planks _____
13. Fireplace: Ground floor yes
a. Main body not in house. xx Chimney on outside xx
b. Main body in house _____ Back on chimney flush with outside wall _____
c. Made of, Outside walk stone (replaced) Inside paving stone
Mantle _____
d. In ~~corner of~~ end of house ~~on interior wall~~ _____
e. Number one
14. Porch:
a. Location none
b. Size _____ along part or all of wall. _____
c. Floor: Earthen or planked or _____
d. Roof: Metal, shingles or shakes _____
15. Interior decorations or furnishings. Any unusual items _____

16. History of building and/or location. _____
Dr. Russell stated that he moved this structure from the original site
located near the Jct of Rt N & Rt K, 4 miles south of Columbia, Mo.
The house was originally constructed in the manner of a dogtrot house,
with approximately 10' of space.

Reported by: _____

Date: 20 Aug 1973



LEGEND

- Drainage Ditch
- Marsh or Swamp Land
- Reservoir, Pond or Lake
- Reservoir with Dam
- Levee or Dike
- Levee or Dike with Road
- Natural Ford
- Paved Ford or Low Water Bridge
- Bridge - General (span longer than 20 feet)
- Small Bridges Closely Spaced
- Drawbridge
- Suspension Bridge
- Arch Bridge
- Steel Truss Bridge
- City, Town and Village Limits
- Delimited Urban Area Line
- Park or Reservation Boundary
- State Line
- County Line
- Civil Township Line
- Congressional Township Line
- Section Line
- Land Grant Survey Line
- Transmission Line
- Refuse, Garbage or Trash
- Auto Graveyard
- Scrap Metal
- Scrap Building Material
- Sanitary Fill
- Other
- Correctional Institution
- Radio or Television Station

- IN USE
- NOT IN USE
- 10
- 20
- 30
- 40
- 50
- 60
- 70
- 80
- 90
- 100
- 110
- 120
- 130
- 140
- 150
- 160
- 170
- 180
- 190
- 200
- 210
- 220
- 230
- 240
- 250
- 260
- 270
- 280
- 290
- 300
- 310
- 320
- 330
- 340
- 350
- 360
- 370
- 380
- 390
- 400
- 410
- 420
- 430
- 440
- 450
- 460
- 470
- 480
- 490
- 500
- 510
- 520
- 530
- 540
- 550
- 560
- 570
- 580
- 590
- 600
- 610
- 620
- 630
- 640
- 650
- 660
- 670
- 680
- 690
- 700
- 710
- 720
- 730
- 740
- 750
- 760
- 770
- 780
- 790
- 800
- 810
- 820
- 830
- 840
- 850
- 860
- 870
- 880
- 890
- 900
- 910
- 920
- 930
- 940
- 950
- 960
- 970
- 980
- 990
- 1000

- Tourist Court or Motel
- Camp or Lodge
- Fish Hatchery
- Bird Sanctuary
- Game Farm or Preserve
- Country Club or Golf Course
- Fair Ground or Race Track
- Farm Unit
- Dwelling other than Farm
- Dwellings Closely Spaced
- Seasonal Dwellings
- Seasonal Dwellings Closely Spaced
- Hotel or Inn
- Church
- Hospital
- Cemetery
- Church with Cemetery Adjacent
- Store or Small Business
- Factory or Industrial Plant
- Sawmill - Stationary
- Mine or Quarry
- Nursery
- School House
- Consolidated or Large School
- Post Office
- Town or Community Hall
- Mixed Cultural Features Closely Spaced
- County Home - Farm or Infirmary
- Pumping Station - Oil or Gas
- Combined Dwelling and Business
- Weight Station
- Forest Ranger Station
- Forest Lookout Tower

Junkyards
And
Dumps

SWAS002-008

Dr. Howard Mussell Log House, Boone County, (Boone # 11)

20 Aug 1973

8a Exterior view looking N

9a Exterior view looking W

10a Notching details

11a Interior beams

12a Floor joists construction details













Log House Survey

SWAS002-009

1. Location: Road Sapp to Hyway 63 Gravel Township T47N/R12W/Sec. 29
County Boone Other description B0-8
2. Owner Alonzo Myers, Jefferson City Carpet Cleaners, Jefferson City, Mo.
3. Date originally built _____ Remodeled or Restored _____
4. Type of building - Dwelling, barn, inn, or _____
5. House:
 - a. Built as a single house or as two with space between _____
 - b. How much space _____ ft. Is space filled? _____
 - c. No. rooms _____ Partitions made of _____
 - d. No. outside doors _____ No. windows _____
 - e. Is there a ceiling _____ Height _____ Material _____
 - f. Second floor, attic, rooms _____ Height of room _____
Fireplace _____ Stairs or ladder _____
No. windows _____.
 - g. General condition _____
 - h. Being lived in? _____
 - i. Sketch plan: Give dimensions: (Include elevation). Use separate sheet if necessary.

Appears to be at least two rooms of log with at least one fireplace. Log rooms adjoined by a later frame addition. Some logs visible from the road confirm log construction.

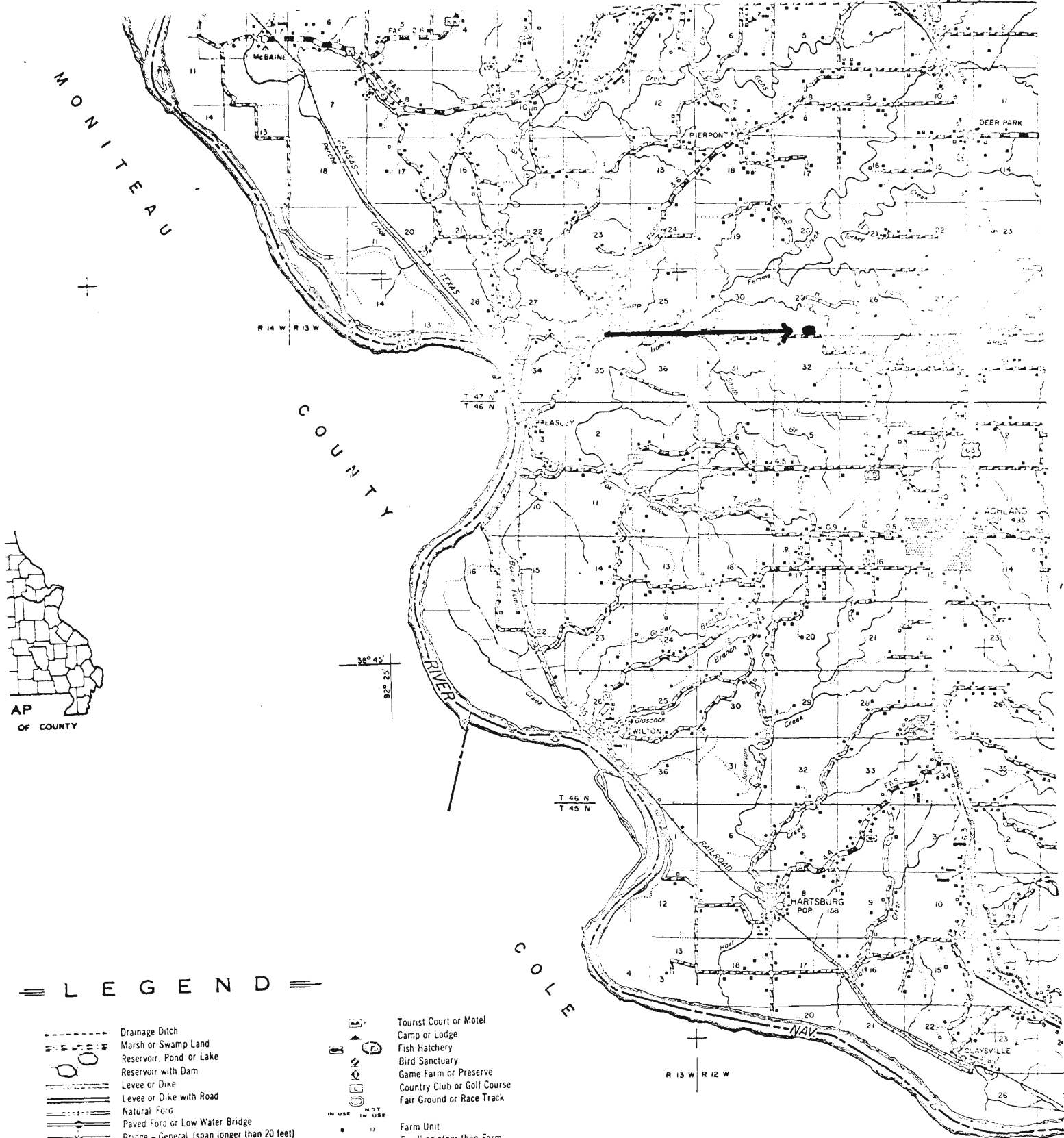
6. Foundation: Log, stone, log on stone _____
7. Logs:
 - a. Round, and peeled or unpeeled _____
 - b. Two flat surfaces, sides or top and bottom _____
 - c. Four flat surfaces. Corners square or rounded _____
 - d. Do logs protrude at corners? _____
 - e. Kind of wood _____ Average diameter of logs _____
largest _____.
8. Method of cornering: Sketch:
9. Outside walls:
 - a. Space between logs _____
 - b. Type of chinking: stones, wood chips, wood strips or slabs, clay, clay and stones, mortar _____
 - c. Logs exposed or covered with _____

10. Inside walls:
a. Chinked with clay, clay and straw, mortar, wood slab _____
b. Logs exposed or covered with _____
11. Roof: Shakes, shingles, earthen, metal _____
12. Floor: Earthen, planks _____. Width of planks _____
13. Fireplace: Ground floor _____
a. Main body not in house. _____ Chimney on outside _____
b. Main body in house _____ Back on chimney flush with outside wall _____
c. Made of, Outside walk _____ Inside paving _____
Mantle _____
d. In corner or end of house or interior wall _____
e. Number _____
14. Porch:
a. Location _____
b. Size _____ along part or all of wall. _____
c. Floor: Earthen or planked or _____
d. Roof: Metal, shingles or shakes _____
15. Interior decorations or furnishings. Any unusual items _____

16. History of building and/or location. _____
Mr. Myers was contacted, he was not interested in the Site Survey. He also stated that he was too busy to meet with me anywhere at his convenience. He surmised that the Site Survey is a waste of the people's money.
(See photos taken from the road)

Reported by: *Les M. Wagner*

Date: 7 Aug 73



LEGEND

- Drainage Ditch
- Marsh or Swamp Land
- Reservoir, Pond or Lake
- Reservoir with Dam
- Levee or Dike
- Levee or Dike with Road
- Natural Ford
- Paved Ford or Low Water Bridge
- Bridge - General (Span longer than 20 feet)
- Small Bridges Closely Spaced
- Drawbridge
- Suspension Bridge
- Arch Bridge
- Steel Truss Bridge
- City, Town and Village Limits
- Designated Urban Area Line
- Park or Reservation Boundary
- State Line
- County Line
- Civil Township Line
- Congressional Township Line
- Section Line
- Land Grant Survey Line
- Transmission Line
- Refuse, Garbage or Trash
- Auto Graveyard
- Scrap Metal
- Scrap Building Material
- Sanitary Fill
- Other
- Correctional Institution
- Radio or Television Station

- Junkyards
- And
- Dumps

- Tourist Court or Motel
- Camp or Lodge
- Fish Hatchery
- Bird Sanctuary
- Game Farm or Preserve
- Country Club or Golf Course
- Fair Ground or Race Track
- Farm Unit
- Dwelling other than Farm
- Dwellings Closely Spaced
- Seasonal Dwellings
- Seasonal Dwellings Closely Spaced
- Hotel or Inn
- Church
- Hospital
- Cemetery
- Church with Cemetery Adjacent
- Store or Small Business
- Factory or Industrial Plant
- Sawmill - Stationary
- Mine or Quarry
- Nursery
- School House
- Consolidated or Large School
- Post Office
- Town or Community Hall
- Mixed Cultural Features Closely Spaced
- County Home - Farm or Infirmary
- Pumping Station - Oil or Gas
- Combined Dwelling and Business
- Weight Station
- Forest Ranger Station
- Forest Inspection Tower

SWAS00Z-009

Log House owned by Alonzo Myers, Boone County (Boone# 8)

- 19a Exterior view looking N
- 0a Exterior view looking NE









Log House Survey

SWAS002-010

1. Location: Road _____ Township T46N/R12W/Sec. 19
County Boone Other description Bo-7

2. Owner Bill Sappington, phone 657-2354 (Columbia)

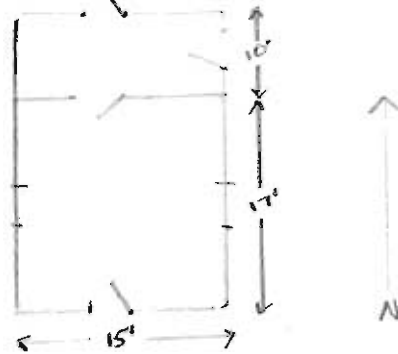
3. Date originally built unknown Remodeled or Restored no

4. Type of building - Dwelling, ~~xxxxxxx~~ xxxxxxx

5. House:

- Built as a single house ~~or as two with space between~~
- How much space _____ ft. Is space filled? _____
- No. rooms one Partitions made of _____
- No. outside doors 2 No. windows 2
- Is there a ceiling yes Height 6.5' Material _____
- Second floor, attic, ~~xxxxx~~ _____ Height of room _____
Fireplace no ~~xxxxxxx~~ ladder _____
No. windows none
- General condition in ruins
- Being lived in? no
- Sketch plan: Give dimensions: (Include elevation). Use separate sheet if necessary.

frame
addition



6. Foundation: ~~xxxxxxx~~ log on stone _____

7. Logs:

- ~~Round and peeled or unpeeled~~
- Two flat surfaces, sides or top and bottom ~~xxxxxxx~~
- ~~xxxxxxx~~ Corners square or rounded ~~xxxxxxx~~
- Do logs protrude at corners? no
- Kind of wood oak Average diameter of logs 12"
largest same

8. Method of cornering: Sketch:

(see cornering chart, Type K, SE Pennsylvania)

9. Outside walls:

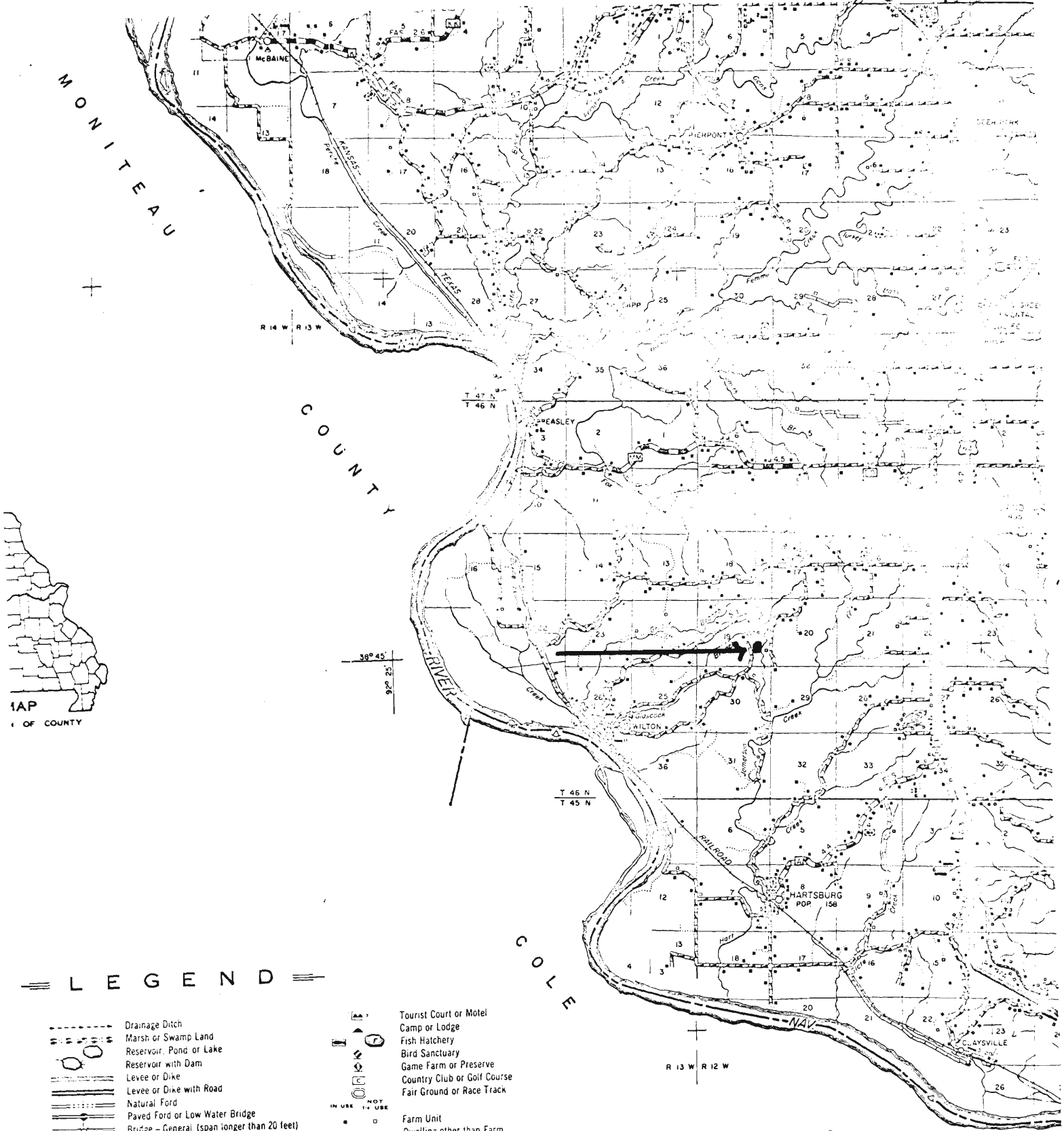
- Space between logs 3-4"
- Type of chinking: ~~xxxxxxx~~ wood strips or slabs, ~~xxxxxxx~~ mortar _____
- Logs exposed ~~xxxxxxx~~

10. Inside walls:
a. Chinked with ~~slay, x clay and x straw~~, mortar, wood slab
b. Logs ~~x exposed x~~ covered with newspaper, corrugated cardboard (1)
11. Roof: ~~Shakes, x shingles, x earthen~~ metal _____
12. Floor: ~~Earth~~, planks pine. Width of planks 6"
13. Fireplace: Ground floor none
a. Main body not in house. _____ Chimney on outside _____
b. Main body in house _____ Back on chimney flush with outside wall _____
c. Made of, Outside walk _____ Inside paving _____ Mantle _____
d. In corner or end of house or interior wall _____
e. Number _____ Stove heat accomodation _____
14. Porch:
a. Location enclosed frame, North end
b. Size 10 X 15' along ~~xxxxxx~~ all of wall. _____
c. Floor: ~~xxxxxx~~ planked ~~xx~~ _____
d. Roof: Metal, ~~xxxxxx~~ _____
15. Interior decorations or furnishings. Any unusual items _____

16. History of building and/or location. _____
Dwelling lived in by local blacksmith, late nineteenth century.
House probably of that era.

Reported by: Les M. Wagner

Date: 7 Aug. 1973



LEGEND

- | | |
|------------------------------------------------------------------------------------------------------------------------------------------------------------------------------------------------------------------------------------------------------------------------------------------------------------------------------------------------------------------------------------------------------------------------------------------------------------------------------------------------------------------------------------------------------------------------------------------------------------------------------------------------------------------------------------------------------------------------------------------------------------------------------------------------------------------------------------------------------------------------------------------------------------------------------------------------------------------------------------------------------------------------------------------------------|------------------------------------------------------------------------------------------------------------------------------------------------------------------------------------------------------------------------------------------------------------------------------------------------------------------------------------------------------------------------------------------------------------------------------------------------------------------------------------------------------------------------------------------------------------------------------------------------------------------------------------------------------------------------------------------------------------------------------------------------------------------------------------------------------------------------------------------------------------------------------------------------------------------------------------------------------------------------------------------------------------------------------------------------------------------------------------------------|
| <ul style="list-style-type: none"> Drainage Ditch Marsh or Swamp Land Reservoir, Pond or Lake Reservoir with Dam Levee or Dike Levee or Dike with Road Natural Ford Paved Ford or Low Water Bridge Bridge - General (span longer than 20 feet) Small Bridges Closely Spaced Drawbridge Suspension Bridge Arch Bridge Steel Truss Bridge City, Town and Village Limits Delimited Urban Area Line Park or Reservation Boundary State Line County Line Civil Township Line Congressional Township Line Section Line Land Grant Survey Line Transmission Line Refuse, Garbage or Trash Auto Graveyard Scrap Metal Scrap Building Material Sanitary Fill Other Correctional Institution Radio or Television Station | <ul style="list-style-type: none"> Tourist Court or Motel Camp or Lodge Fish Hatchery Bird Sanctuary Game Farm or Preserve Country Club or Golf Course Fair Ground or Race Track Farm Unit Dwelling other than Farm Dwellings Closely Spaced Seasonal Dwellings Seasonal Dwellings Closely Spaced Hotel or Inn Church Hospital Cemetery Church with Cemetery Adjacent Store or Small Business Factory or Industrial Plant Sawmill - Stationary Mine or Quarry Nursery School House Consolidated or Large School Post Office Town or Community Hall Mixed Cultural Features Closely Spaced County Home - Farm or Infirmary Pumping Station - Oil or Gas Combined Dwelling and Business Weight Station Forest Ranger Station Forest Inland Tower |
|------------------------------------------------------------------------------------------------------------------------------------------------------------------------------------------------------------------------------------------------------------------------------------------------------------------------------------------------------------------------------------------------------------------------------------------------------------------------------------------------------------------------------------------------------------------------------------------------------------------------------------------------------------------------------------------------------------------------------------------------------------------------------------------------------------------------------------------------------------------------------------------------------------------------------------------------------------------------------------------------------------------------------------------------------|------------------------------------------------------------------------------------------------------------------------------------------------------------------------------------------------------------------------------------------------------------------------------------------------------------------------------------------------------------------------------------------------------------------------------------------------------------------------------------------------------------------------------------------------------------------------------------------------------------------------------------------------------------------------------------------------------------------------------------------------------------------------------------------------------------------------------------------------------------------------------------------------------------------------------------------------------------------------------------------------------------------------------------------------------------------------------------------------|

SWAS002-010

SW-AS-002-010

Sappington, Bill, Log House, Boone County
7 Aug 1973

- 17a Interior view of doorway looking N
- 18a Interior view of doorway looking E
- 19a Exterior view looking NW









Log House Survey

SWAS002-011

1. Location: Road Near State Road WW Township T48N/R11W
County Callaway Other description _____ Sec. 34

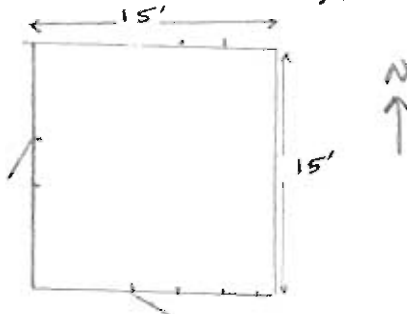
2. Owner Ben Baumgartner

3. Date originally built _____ Remodeled or Restored no

4. Type of building - Dwelling, barn, inn, or church (?)

5. House:

- Built as a single house or ~~as two with space between~~ _____
- How much space _____ ft. Is space filled? _____
- No. rooms one Partitions made of none
- No. outside doors 2 No. windows 2
- Is there a ceiling no Height _____ Material _____
- Second floor, attic, rooms no Height of room _____
Fireplace no Stairs or ladder _____
No. windows _____
- General condition in ruins
- Being lived in? no
- Sketch plan: Give dimensions: (Include elevation). Use separate sheet if necessary.




6. Foundation: ~~log~~, stone, ~~log xxx stone~~ _____

7. Logs:

- Round, and peeled or unpeeled _____
- Two flat surfaces, sides ~~xxxxxx~~ _____
- Four flat surfaces. Corners square or rounded diagonal
- Do logs protrude at corners? yes
- Kind of wood oak Average diameter of logs 9-11"
largest 11".

8. Method of cornering: Sketch:



9. Outside walls:

- Space between logs 4"
- Type of chinking: ~~stones, wood chips, wood strips or slabs,~~
~~clay, slate and stones~~ mortar cement
- Logs exposed ~~or covered with~~ _____

10. Inside walls:
a. Chinked with ~~clay, clay and straw~~ mortar, ~~wood shlatx~~ cement
b. Logs exposed ~~xxxxxxxxxxxx~~ with ~~xxxxxx~~
11. Roof: ~~Shakes, shingles, earthen~~ metal _____
12. Floor: Earthen, ~~planks~~ _____. Width of planks _____
13. Fireplace: Ground floor none
a. Main body not in house. _____ Chimney on outside _____
b. Main body in house _____ Back on chimney flush
with outside wall _____
c. Made of, Outside walk _____ Inside paving _____
Mantle _____
d. In corner or end of house or interior wall _____
e. Number _____
14. Porch:
a. Location _____ none _____
b. Size _____ along part or all of wall. _____
c. Floor: Earthen or planked or _____
d. Roof: Metal, shingles or shakes _____
15. Interior decorations or furnishings. Any unusual items _____
none _____
16. History of building and/or location. _____
currently used for hay storage said by the owner to
have been built in late nineteenth century by a
"Holiness" group for meetings _____

Reported by: _____

Date: 6/27/73

**E
Z
O
O**

RIIW RIQW

RIO

T 49M

• YOUNGERS

MATION

T 49 N

T 48N

TO COLUMBIA

TO RTE. 63

T 48 N

T47N

1478

T 46 N

BOYDSVILLE



CARRINGTON

CARRINGTON

SWASDOZ-011

Baumgartner, Ben, Log Structure (Church?), Callaway County
Les Wagner survey of Log Structures (Callaway # 4)
27 June 1973

12a Interior looking SE
13a Exterior looking NE
14a Exterior looking E









Log House Survey

SWAS002-012

1. Location: Road State Road F Township T48N/R11W
County Callaway Other description Cal-4 sec. 35

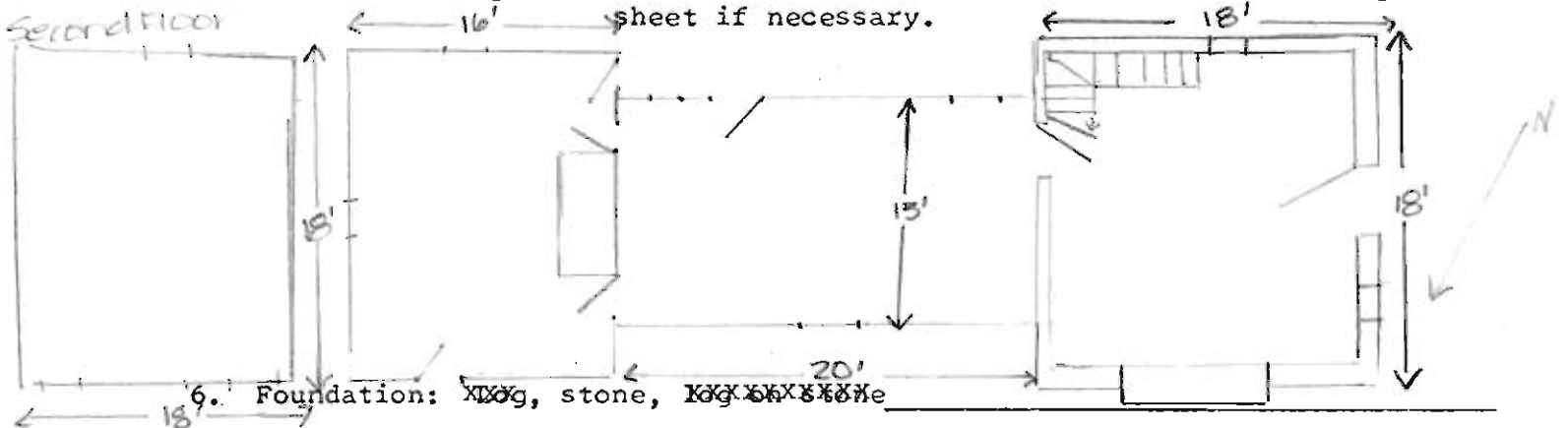
2. Owner Glenn Baumgartner

3. Date originally built _____ Remodeled ~~or~~ Restored

4. Type of building - Dwelling, ~~barn, inn, or~~ _____

5. House:

- Built as a single house ~~or as two with space between~~
- How much space _____ ft. Is space filled? _____
- No. rooms 3 Partitions made of _____
- No. outside doors 3 No. windows 7-main fl.
- Is there a ceiling _____ Height 9' Material lathed plaster
- Second floor, ~~xxxxx~~ rooms 1 Height of room 9'
Fireplace no Stairs ~~xxxxx~~ boxed
No. windows 3
- General condition good (meaning better than most of this era)
- Being lived in? yes
- Sketch plan: Give dimensions: (Include elevation). Use separate sheet if necessary.



7. Logs: concealed

- Round, and peeled or unpeeled _____
- Two flat surfaces, sides or top and bottom _____
- Four flat surfaces. Corners square or rounded _____
- Do logs protrude at corners? _____
- Kind of wood _____ Average diameter of logs _____
largest _____

8. Method of cornering: Sketch:

concealed

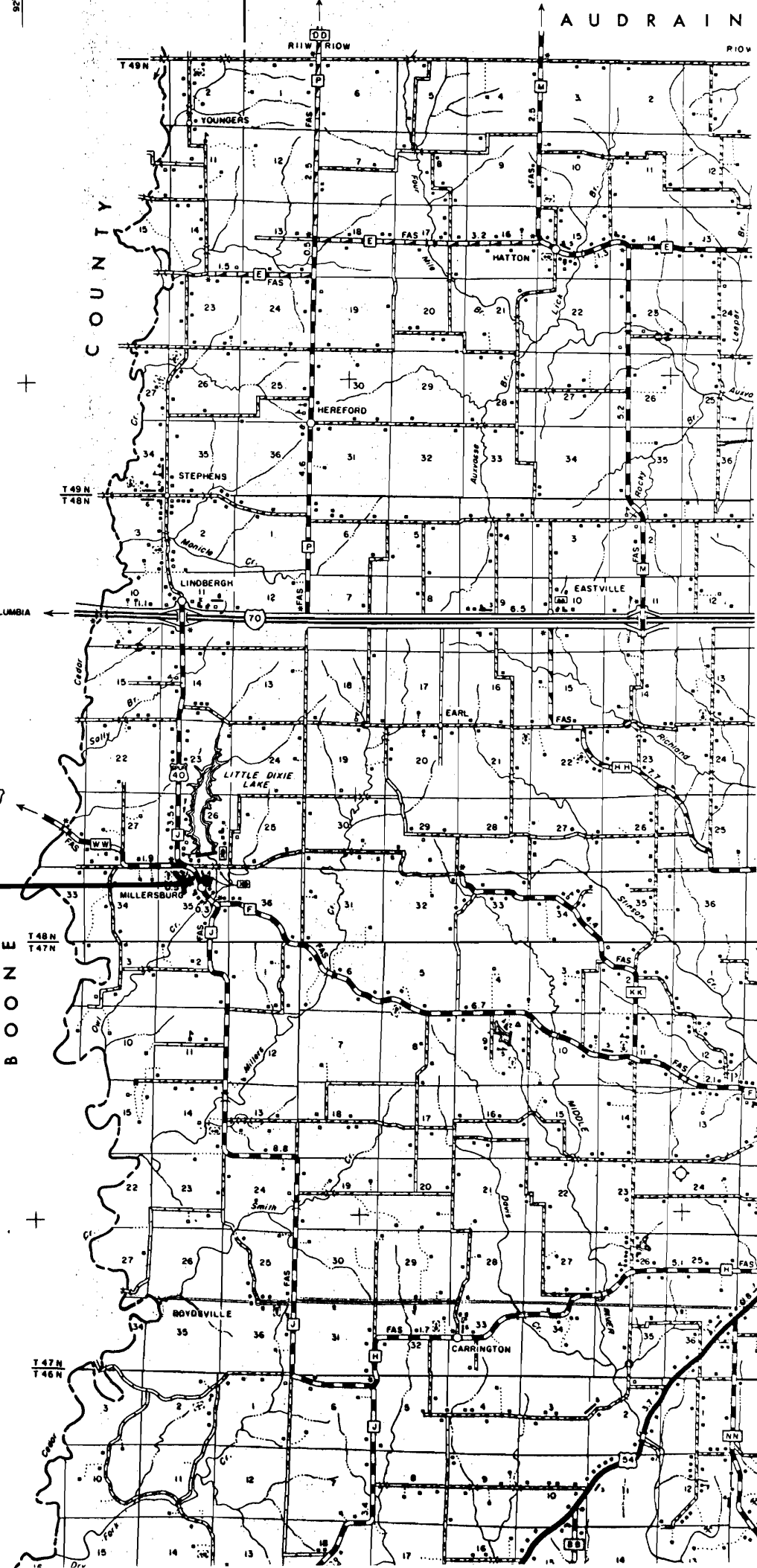
9. Outside walls:

- Space between logs concealed
- Type of chinking: stones, wood chips, wood strips or slabs, clay, clay and stones, mortar
- Logs ~~exposed~~ covered with clapboard and asbestos siding

10. Inside walls:
a. Chinked with clay, clay and straw, mortar, wood slab concealed
b. Logs ~~exposed~~ covered with lathed plaster
11. Roof: ~~Shakes~~, shingles, ~~asbestos~~, ~~metal~~ asbestos
12. Floor: ~~Earthen~~, planks oak. Width of planks 5"
13. Fireplace: Ground floor yes two
a. Main body not in house. 1 Chimney on outside 1
b. Main body in house kitchen Back on chimney flush with outside wall
c. Made of, Outside walk stone faced Inside paving concealed
Mantlewood see photo with brick
d. ~~xxxxxxx~~ end of house ~~or~~ interior wall both, see sketch
e. Number two
14. Porch:
a. Location late addition
b. Size along part or all of wall.
c. Floor: Earthen or planked or
d. Roof: Metal, shingles or shakes
15. Interior decorations or furnishings. Any unusual items
Doors hang on forged hinges. Boxed stairs are original.
Fruit cellar is located beneath northern most room.
16. History of building and/or location.
The Baumgartner house is partly log(south room) and partly
frame addition added in the nineteenth century. It is
located in Millersburg, Mo., about one hundred yards north
west of a DAR stone marker designating the Boon's Lick
Trail.

Reported by: *Les M. Ogden*

Date: 9 Aug. 1973




SWAS002-012

Baumgartner, Glenn, Callaway County, Log House

9 Aug. 1973

- 5a Gr. fl. doorway to west room
- 6a View of same interior door looking E
- 7a View of interior stairway door looking E
- 8a Interior view of attic looking W
- 9a Latch of stairway door
- 10a Interior view of mantle in west room
- 11a Mantle details
- 12a Interior view of east exterior door to east room
- 13a Exterior view looking E
- 14a Exterior view looking NE
- 15a Exterior view looking N
- 16a Exterior view looking W (Note entrance to fruit cellar located beneath south end of house at right)



























Log House Survey

SWAS002-013

1. Location: Road _____ State Road 0 _____ Township 46N/R9W/ sec 1
County Callaway _____ Other description _____

2. Owner Robert A. Briggs

3. Date originally built _____ ~~xxxxxx~~ Restored in process

4. Type of building - Dwelling, ~~xxxxxx~~

5. House:

- Built as ~~xxxxxx~~ as two with space between ^x
- How much space 8' ft. Is space filled? no
- No. rooms 2 Partitions made of log
- No. outside doors 3 No. windows 4
- Is there a ceiling no Height _____ Material _____
- Second floor, attic, rooms _____ Height of room _____
Fireplace missing Stairs ~~xxxxxx~~ missing
No. windows 0
- General condition restoration in process
- Being lived in? no
- Sketch plan: Give dimensions: (Include elevation). Use separate sheet if necessary.



6. Foundation: ~~Logxxxxxx~~, log on stone _____

7. Logs:

- ~~Roundxxxxxx~~
- Two flat surfaces, sides ~~xxxxxx~~
- ~~Fourxxxxxx~~ Corners square or rounded ~~xxxxxx~~
- Do logs protrude at corners? no
- Kind of wood walnut & oak Average diameter of logs 12"
largest 14"

8. Method of cornering: Sketch:

See cornering chart two types M&K

9. Outside walls:

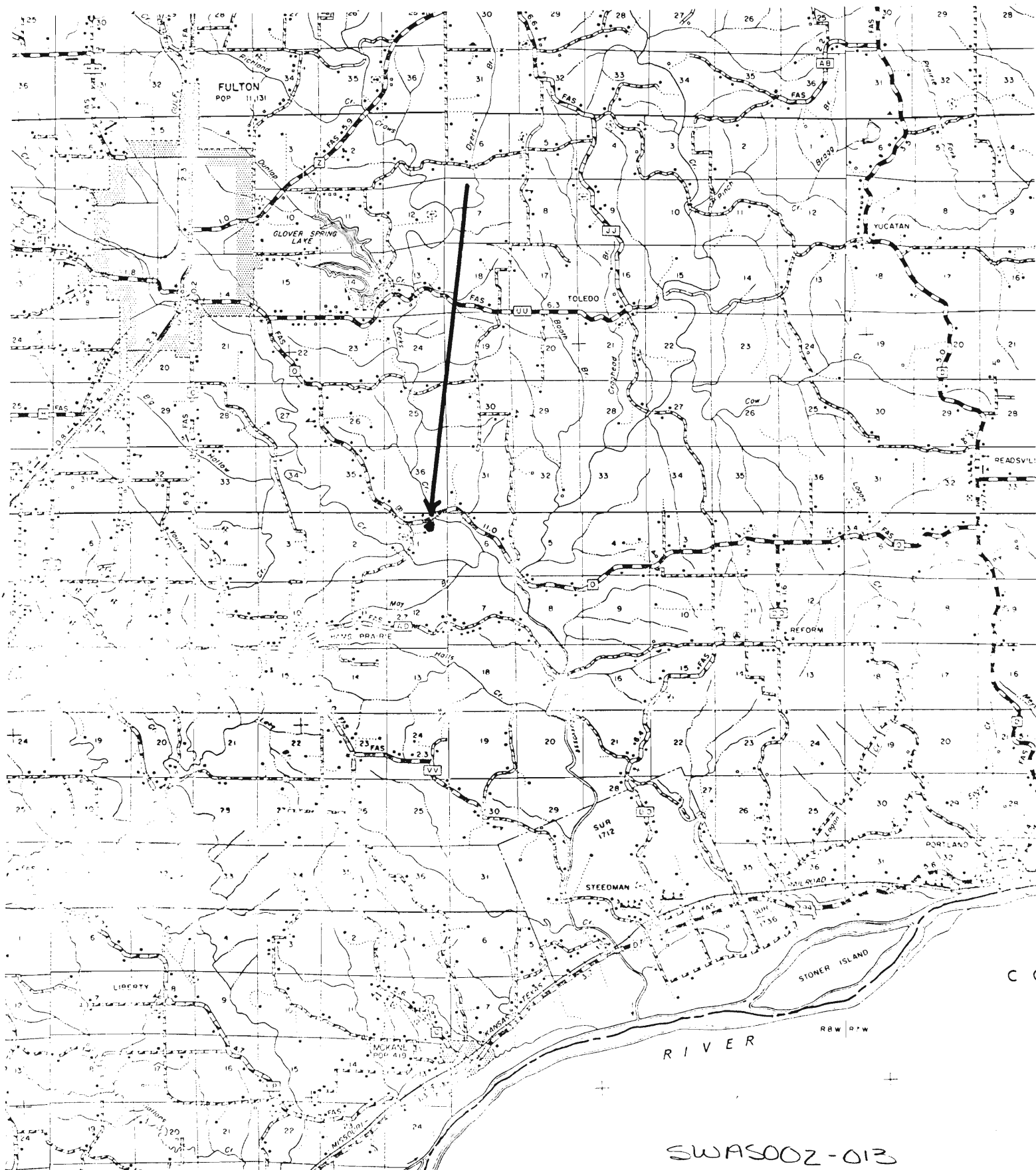
- Space between logs 2-4"
- Type of chinking: stones, ~~woodxxxxxx~~, wood strips or slabs, ~~clayxxxxxx~~, mortar
- Logs exposed ~~xxxxxx~~

10. Inside walls:
a. Chinked with clay, clay and straw, mortar, wood slab missing
b. Logs exposed ~~on corners and~~
11. Roof: ~~Shakes, shingles, or metal~~
12. Floor: Earthen, planks replaced . Width of planks
13. Fireplace: Ground floor missing
a. Main body not in house. Chimney on outside
b. Main body in house Back on chimney flush with outside wall
c. Made of, Outside walk Inside paving
Mantle
d. In ~~corner and of house~~ interior wall midway
e. Number 1
14. Porch:
a. Location none
b. Size along part or all of wall.
c. Floor: Earthen or planked or
d. Roof: Metal, shingles or shakes
15. Interior decorations or furnishings. Any unusual items
The house was originally 3-4 feet higher. Stairs are missing
Woodwork and windows are missing
16. History of building and/or location. Mr. Briggs stated that he
was told by Mrs. Click, a long-time resident of Callaway
County- in her eighties, that the west side of the house was
used for auction of slaves. Mr. Briggs moved this log house
from the original site.

Reported by:

Date:

Les M. Wagner
Aug 13, 1973



Robt. A. Briggs, Log House, Callaway County, (Callaway #6)

Aug 13, 1973

Unmarked - Exterior view looking NW

0a Notching details east side

1a Notching details west side

2a Exterior view of west side looking SE











Log House Survey

SWAS002-014

1. Location: Road State Road V Township T46N/R11W
County Callaway Other description Sec. 16

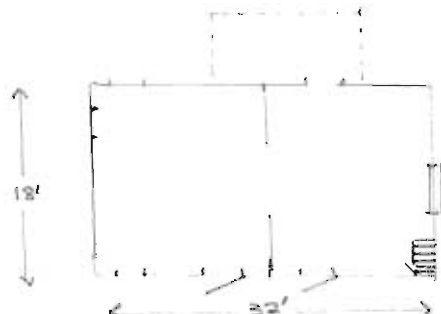
2. Owner Mildred Kramer

3. Date originally built Remodeled or Restored

4. Type of building - Dwelling, ~~xxxxxxx~~

5. House:

- Built as a single house ~~or as two with space between~~
- How much space ft. Is space filled?
- No. rooms 4 Partitions made of logs
- No. outside doors 2 No. windows 4
- Is there a ceiling yes Height 12' Material plaster
- Second floor, attic, rooms 2 Height of room 10'
Fireplace no Stairs ~~xxxxxxx~~ (boxed)
No. windows 2
- General condition
- Being lived in? yes
- Sketch plan: Give dimensions: (Include elevation). Use separate sheet if necessary.



DOTTED LINES
REPRESENT OBVIOUS
LATE ADDITIONS.

6. Foundation: ~~Log~~ stone, ~~xxxxxxx~~

7. Logs:

- Round, and peeled or unpeeled
- Two flat surfaces, sides ~~xxxxxxx~~ xxx
- ~~xxxxxxx~~ Corners square ~~xxxxxxx~~
- Do logs protrude at corners? no
- Kind of wood walnut Average diameter of logs 12"
largest

8. Method of cornering: Sketch:

concealed.

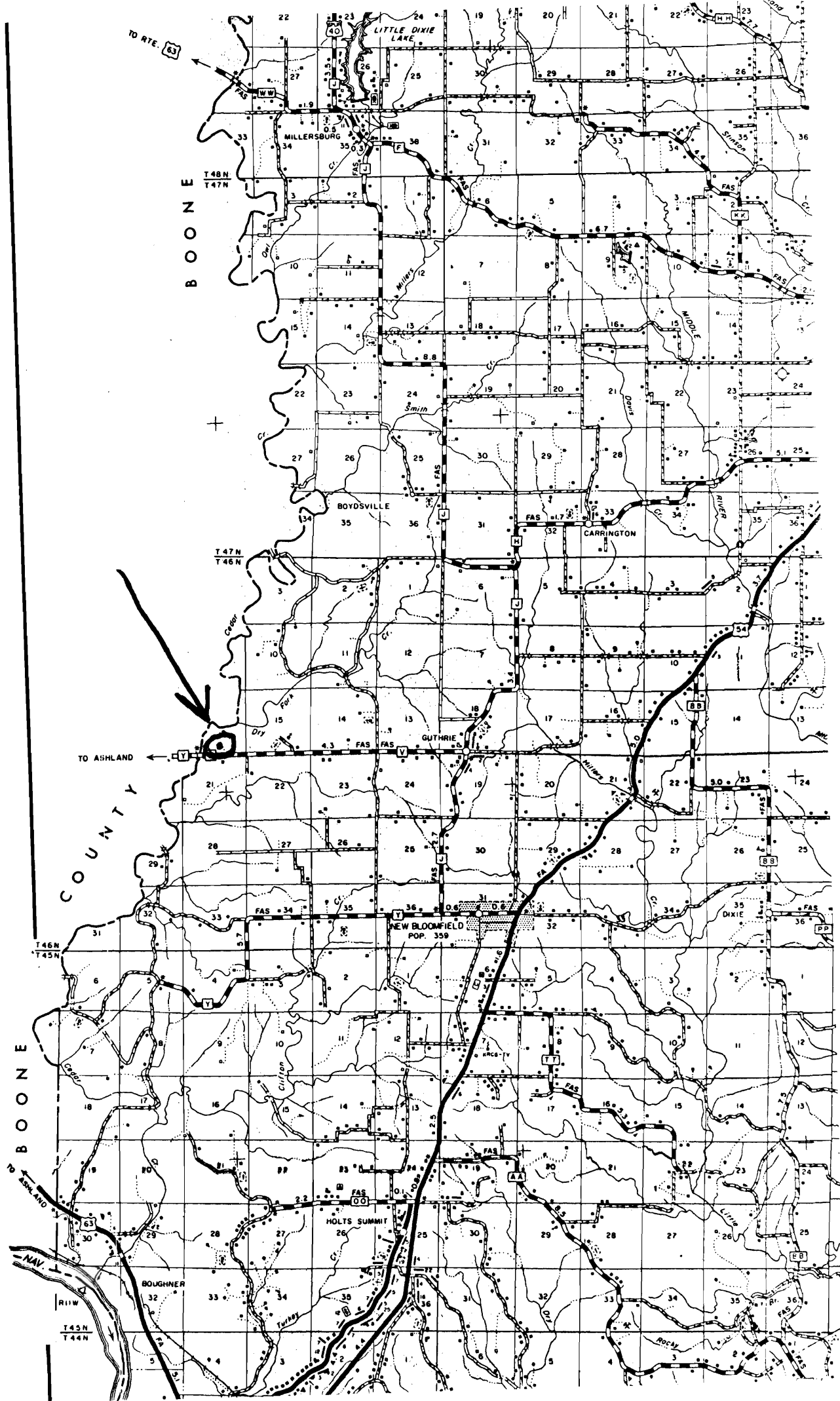
9. Outside walls:

- Space between logs 4-6"
- Type of chinking: ~~xxxxxxx~~, wood chips, ~~wood xxxxxx~~,
~~xxxxxxx~~, mortar
- Logs exposed or covered with overlapping wooden siding

10. Inside walls:
a. Chinked with ~~clay, clay and straw~~ mortar,
~~wood shaly~~
b. Logs ~~exposed~~ covered with paneling of recent origin
11. Roof: Shakes, shingles, earthen, metal _____
12. Floor: ~~Earthen~~ planks oak. Width of planks 6-8"
13. Fireplace: Ground floor one
a. Main body not in house. xxx Chimney on outside xxxx
b. Main body in house _____ Back on chimney flush
with outside wall _____
c. Made of, ~~Outside wall~~ limestone Inside paving yes
Mantle wooden painted
d. ~~In corner~~ end of house ~~xxx interior xxx~~ middle of east wall
e. Number one
14. Porch:
a. Location part of north wing late addition
b. Size _____ along part or all of wall. _____
c. Floor: Earthen or planked or _____
d. Roof: Metal, shingles or shakes metal
15. Interior decorations or furnishings. Any unusual items much of
original woodwork replaced or remodelled
16. History of building and/or location. _____
reputed to be one of the earliest homes in the area

Reported by: _____

Date: 6/21/73



SWAS002-014

Kramer, Mildred, Log House Callaway County
Les Wagner survey of Log Structures (Callaway # 2)
21 June 1973

- 0a Interior, downstairs fireplace. View looking east (see plan)
1a View looking SW
2a View to NW









Log House Survey

SWAS002-015

1. Location: Road State Road J Township T48N/R11W
County Callaway Other description Sec 35


2. Owner Minnie Teel

3. Date originally built _____ Remodeled or Restored no

4. Type of building - Dwelling, ~~bar, inn, etc~~

5. House:

- Built as a single house or ~~as two with space between~~
- How much space _____ ft. Is space filled?
- No. rooms 4 Partitions made of log
- No. outside doors 2 No. windows 10
- Is there a ceiling yes Height 9' Material ceiling tile
- Second floor, ~~xxxx~~, rooms 2 Height of room 7'
Fireplace none Stairs or ~~ladder~~
No. windows 4
- General condition good
- Being lived in? yes
- Sketch plan: Give dimensions: (Include elevation). Use separate sheet if necessary.



6. Foundation: ~~log~~, stone, ~~log~~ stone

7. Logs:

- ~~Round, and squared xxxxxx~~
- Two flat surfaces, sides or top and bottom
- ~~Four flat surfaces~~. Corners square ~~xxxxxxx~~
- Do logs protrude at corners? no
- Kind of wood walnut Average diameter of logs 16"
largest _____ concealed

8. Method of cornering: Sketch:

concealed

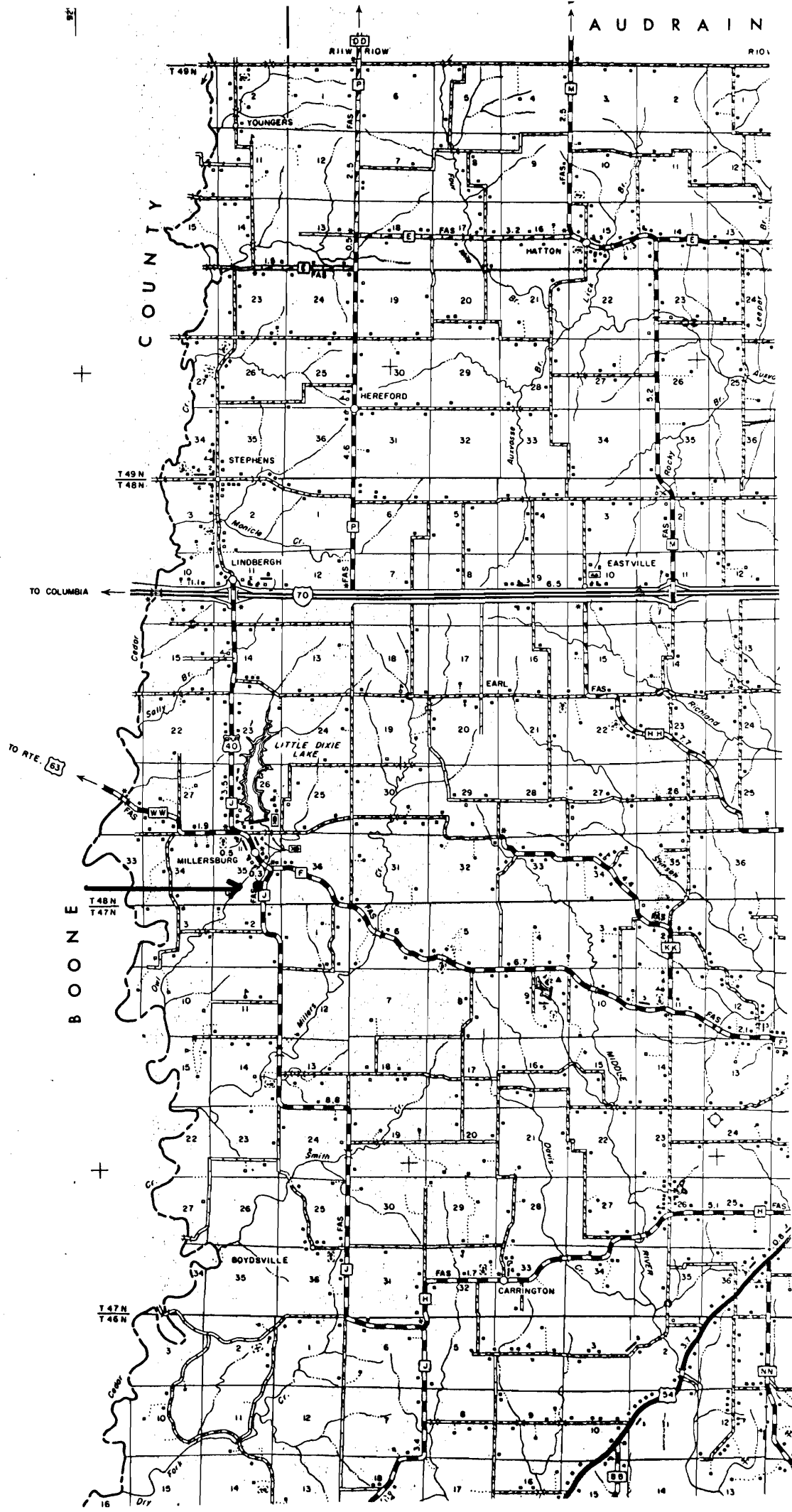
9. Outside walls:

- Space between logs 8"
- Type of chinking: stones, wood chips, wood strips or slabs, clay, clay and stones, mortar
- Logs exposed or covered with overlapping siding

10. Inside walls:
a. Chinked with clay, clay and straw, mortar, wood slab concealed
b. Logs ~~xxxxxxx~~ covered with lathed plaster & pine paneling
11. Roof: ~~Shakes, shingles, earthen, metal~~ xxxxxxx
12. Floor: ~~Earthen~~, planks xxxxxxx. Width of planks 10"
13. Fireplace: Ground floor yes
a. Main body not in house. XX Chimney on outside XX
b. ~~Main body in house~~ xxxxxxx ~~xxxxxxx~~
~~xxxxxxx~~ with outside wall
c. Made of, Outside walk stone faced Inside paving stone
Mantle replaced/ with brick
d. In ~~xxxxxxx~~ end of house ~~xxxxxxx~~ midway North wall
e. Number 1
14. Porch:
a. Location late addition
b. Size xxxxxxx along part or all of wall. xxxxxxx
c. Floor: Earthen or planked or xxxxxxx
d. Roof: Metal, shingles or shakes xxxxxxx
15. Interior decorations or furnishings. Any unusual items xxxxxxx
One room original woodwork, boxed stairway
16. History of building and/or location. xxxxxxx
Exact origin unknown, owner possesses early photograph
of property.



Reported by: Lee M. Wagner

Date: 8/2/73



Log House, owned by Minnie Teel, Callaway County (Callaway #3)

- 18a View of 2nd floor interior looking N
- 19a View of door, interior gr. fl. north room looking W
- 20a Exterior view looking W
- 15a Construction details in attic
- 16a " "
- 1a Exterior view of south end of house looking W















Log House Survey

SWAS002-010

1. Location: Road State Road V Township T46N/R11W
County Callaway Other description _____ Sec. 22

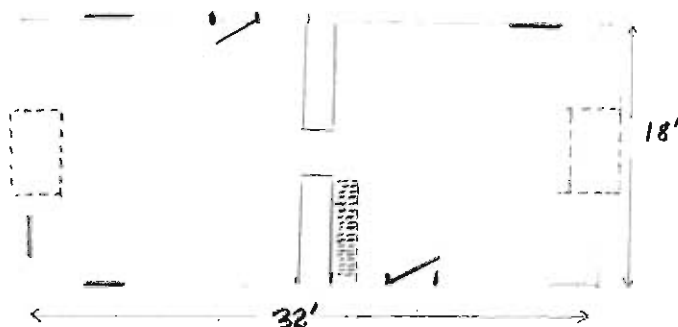
2. Owner State of Missouri

3. Date originally built _____ Remodeled or Restored no

4. Type of building - Dwelling, ~~xxxxxxx~~ _____

5. House:

- Built as a single house ~~xxxxxxx~~
- How much space _____ ft. Is space filled? _____
- No. rooms 4 Partitions made of logs
- No. outside doors 2 No. windows 4
- Is there a ceiling yes Height 9' Material lathed plaster
- Second floor, attic, rooms 2 Height of room 8'
Fireplace no Stairs ~~xxxxxxx~~
No. windows none.
- General condition in ruins
- Being lived in? no
- Sketch plan: Give dimensions: (Include elevation). Use separate sheet if necessary.



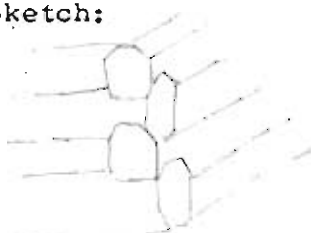
Note: Dotted lines represent missing fireplaces

6. Foundation: ~~xxx~~ stone, ~~xxxxxxx~~

7. Logs:

- Round, and peeled or unpeeled _____
- Two flat surfaces, sides ~~xxxxxxx~~
- Four flat surfaces. Corners square ~~xxxxxxx~~
- Do logs protrude at corners? no
- Kind of wood oak Average diameter of logs 12-14"
largest about 16".

8. Method of cornering: Sketch:



9. Outside walls:

- Space between logs 4-6"
- Type of chinking: ~~stones~~, wood chips, wood strips ~~xxxxxxx~~
~~clay~~, ~~xxxxxxx~~, mortar
- Logs ~~exposed~~ covered with overlapping wood siding

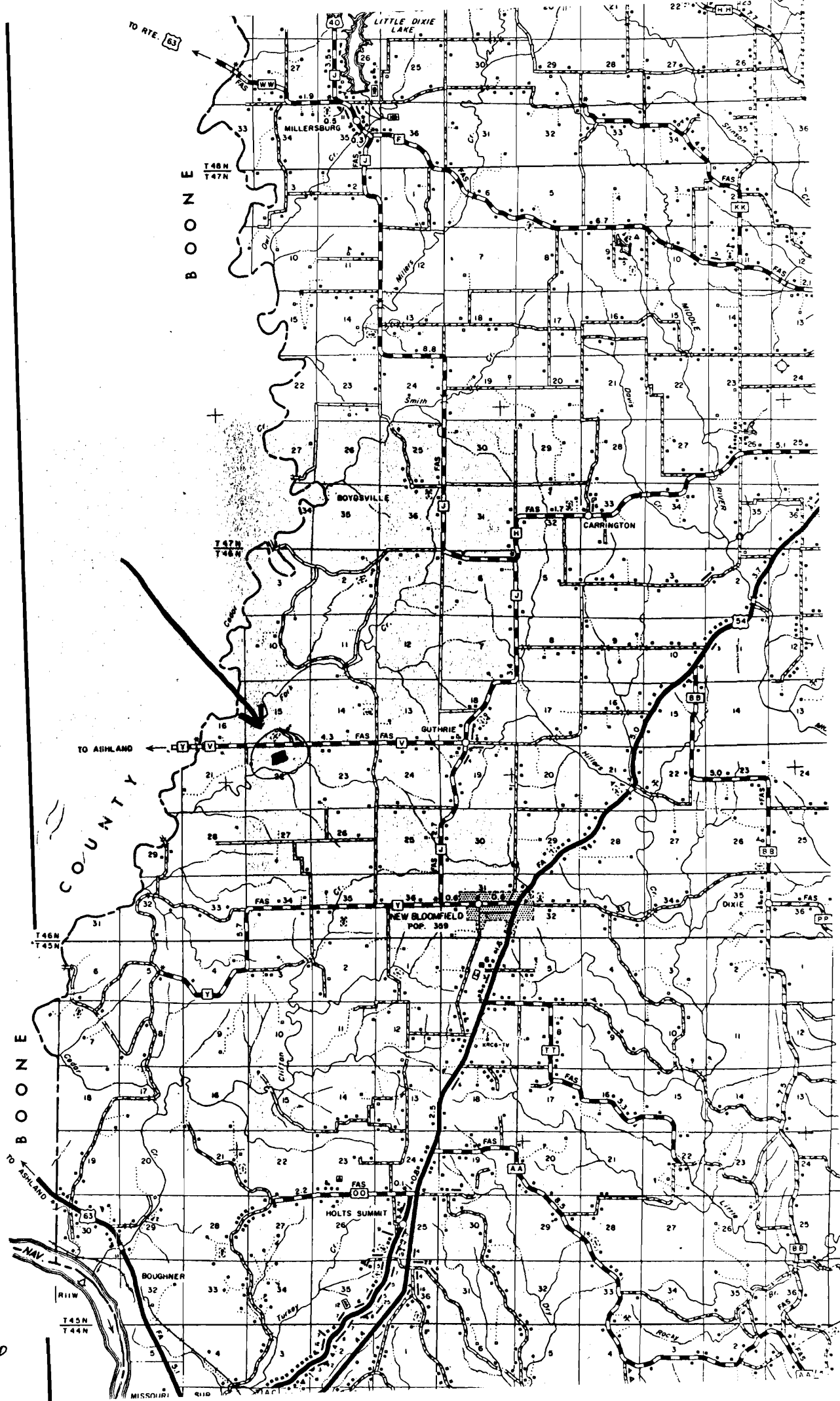
10. Inside walls:
a. Chinked with ~~clay, clay and straw~~, mortar, ~~wood~~ six
b. Logs ~~exposed~~ covered with plaster originally
11. Roof: ~~shakes, shingles, earthen~~, metal _____
12. Floor: ~~boards~~ planks _____. Width of planks 8"
13. Fireplace: Ground floor yes
a. Main body not in house. xxxx Chimney on outside xxxx
b. Main body in house _____ Back on chimney flush
with outside wall _____
c. Made of, Outside walk limestone Inside paving yes
Mantle wooden pine
d. In ~~xxxxxxx~~ end of house ~~or interior wall~~
e. Number 2
14. Porch:
a. Location none
b. Size _____ along part or all of wall. _____
c. Floor: Earthen or planked or _____
d. Roof: Metal, shingles or shakes _____
15. Interior decorations or furnishings. Any unusual items _____

16. History of building and/or location. _____
unknown

_____ chimneys and fireplaces fallen,

Reported by: _____

Date: 6/21/73



SWAS002-016

Log House, owned by State of Mo., Callaway County
 Les Wagner survey of Log Structures (Callaway #1)

- 3a View looking NW
- 4a Construction details west ex. wall
- 5a Interior view downstairs, looking NE (see plan)
- 6a Construction details south ex. wall

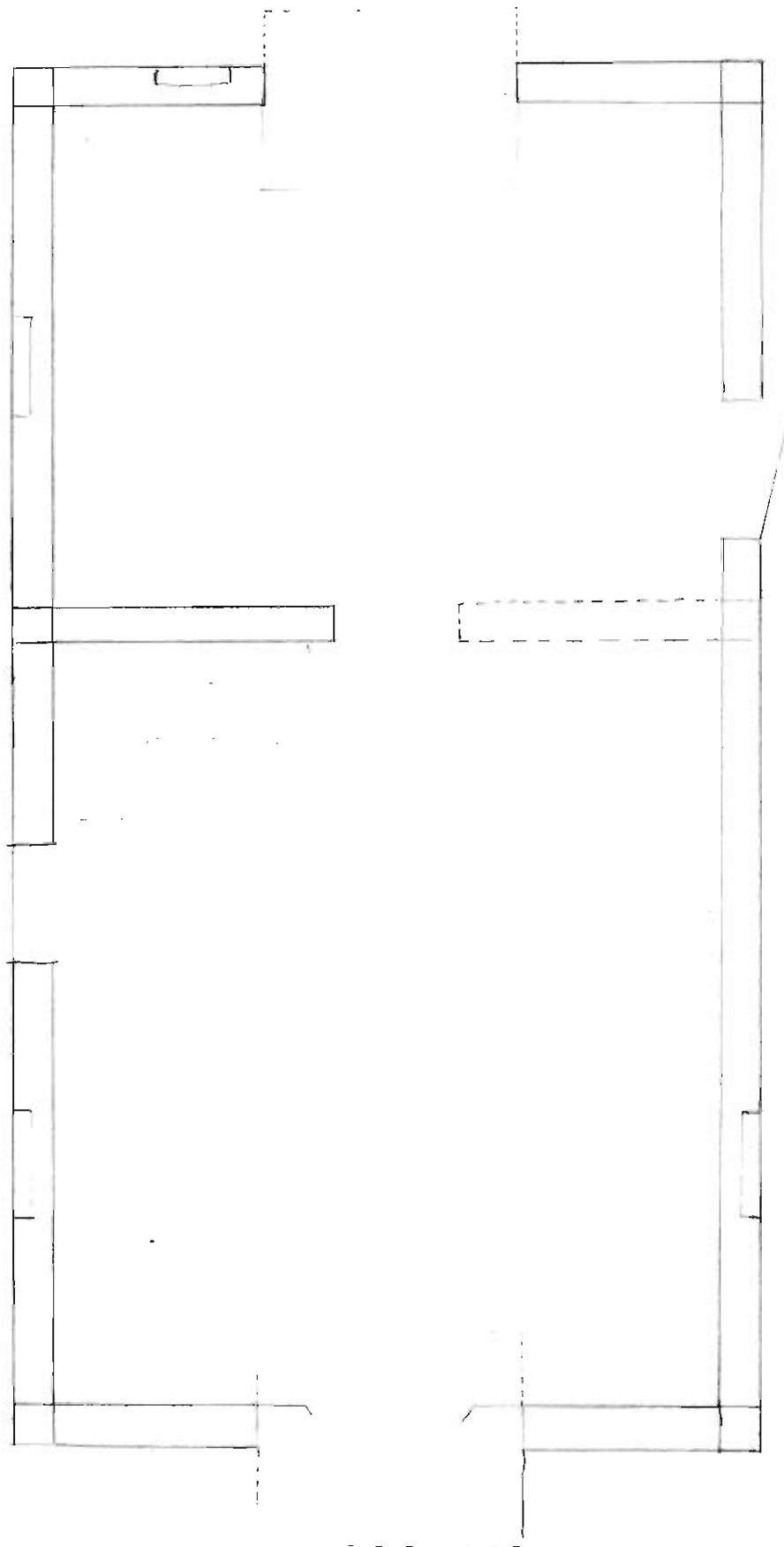












Young Loz house
First Floor


-- -- position

1 2 3 4
feet



Second floor

Young. log house



1 2 3 4

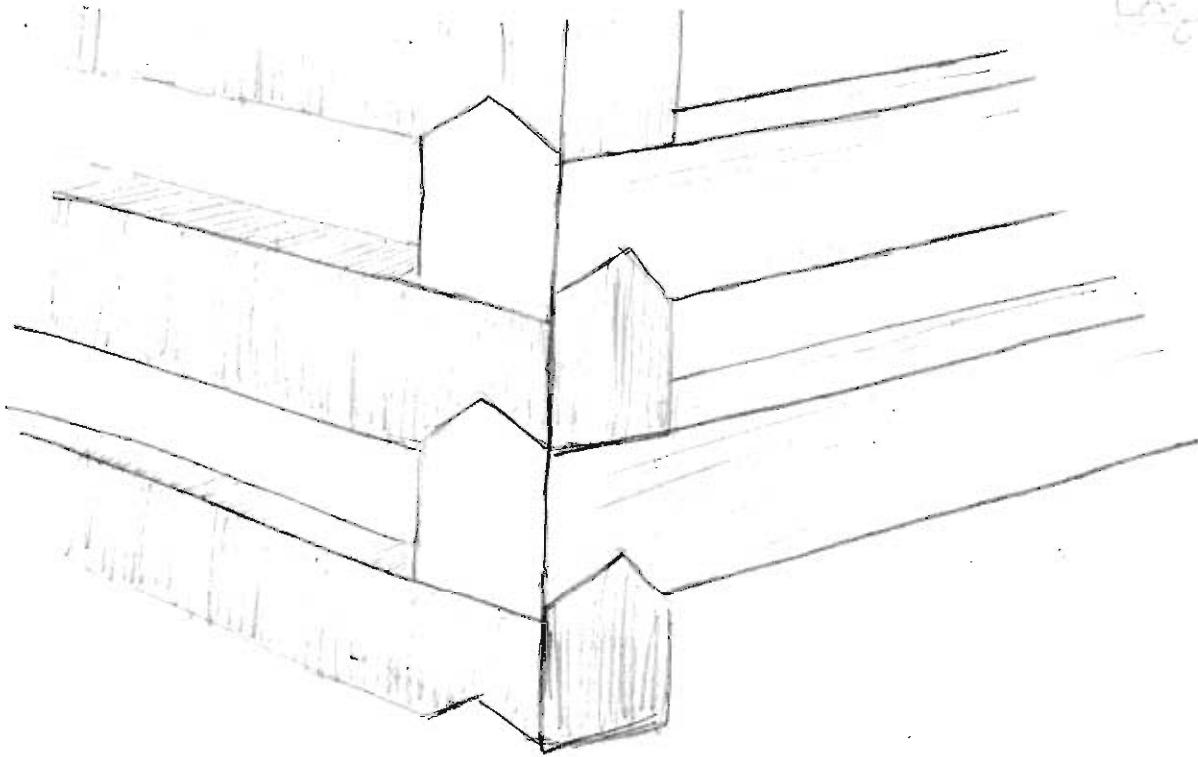
entrance

exit

1 2 3 4

Notch + Saddle joint

Long notice



History of Building and Location:

The log house was built by the Young family. The Youngs had their origin in Bath County, Kentucky. John A. Young, the son of Original and Dorcas Young, left Bath County and settled in Callaway County in 1834. In 1858, he married Elizabeth Brooks. By 1876 he owned 240 acres in Callaway (160 in section 22, and 80 in section 15 directly above). No original deed for the land could be found and the first record of it in deeds appears when the estate of John A. is divided among his survivors, and the house is present at this time. According to the old Atlases of Callaway County, the mark indicating a house in the correct location appears in the 1897 publication and not in the one of 1876. In 1876 there is another spot on the property in section 15 marked as a building. It can be assumed that the log house was built between 1876 and 1897, though probably closer to 1876. The Young property was divided between T.J. Young and C.C. Young, later passed on to C.R. Young, who mortgaged it in 1931, and finally was foreclosed in 1940, when William Woods bought it. The U.S. Forest Service bought it from William Woods (College).

Stylistically the cabin is ultimately of German origin, the "notch & saddle" joint used in combination with logs squared on all four sides being one of the types brought over by the Germans in 1710 to Pennsylvania. The style apparently spread to Fayette County, Kentucky, where it became the prominent mode of log house building, as seen in houses dating from 1787 to 1823. Also seen in Fayette county was the combining of the English tradition of having chimneys at the end with the German squared log and notching technique. Some very close prototypes of the Young house can be found in Fayette county, for example, the Muldrow House, built in 1787.

Fayette County is located very close to Bath County, and the Youngs probably lived in Bath County for two generations before John A. migrated. Where along the line the protruding ends of the logs were dropped--these are found usually on the earlier German buildings and also in Fayette county(though frequency is unknown)--- is uncertain. It is conceivable that John A. brought this building tradition with him from Kentucky, though why he waited so long to build it is unknown.

From: "Preliminary Study of Early Central Missouri Farm Dwellings" by
LOG HOUSE IN CLARK FOREST Kieth Cunningham, July 18, 1969

(Total report on file at Survey Office)




I. Observation (June 29, 1969)

- A. Located in Clark Forest east of Island, Missouri, on Y.
- B. A four-room log house, two up and two down, with large stone fireplace at each end of house.
- C. First room down plastered and papered; second room has wainscoting floor to ceiling and covering ceiling apparently at one time painted a rich, vibrant blue.
- D. The rafters are unhewn poles and butt together without a ridge pole.
- E. Chinking is with scraps of wood with mortar.
- F. The sills are hewn logs.
- G. The house has an unusual interior log wall so that some of the logs making up the outside wall are joined three ways in a T formed notch.
- H. The house was at some time covered with siding which was apparently last painted apple green.

II. Photographs. June 29, 1969, eighteen photos. (Cang print #2).

- A. One exterior view
- B. One view of log outbuilding
- C. Four views of fireplaces
- D. Two views of rafters
- E. One view of chinking
- F. One view of sill
- G. Three views of notching
- H. Five interior views



UNITED STATES DEPARTMENT OF AGRICULTURE
FOREST SERVICE

Clark National Forest
Drawer #27, Rolla, Missouri 65401

REPLY TO: 1650 Historical Data

May 29, 1969

SUBJECT: Log Cabin - Callaway County



TO: Mrs. William L. Holmes, Architectural Historian
Missouri State Park Board
State Historical Survey and Planning Office
212 South Eighth Street
Columbia, Missouri 65201

As discussed with Mr. Deon Wells, we are enclosing the abstract of title for the land on which the potentially historical log cabin in Callaway County is located.


We hope this will be of some value to your project.
Please return the abstract to us when you have finished with it.

RODNEY F. YOUNG
Forest Supervisor

Enclosure

Certified Mail No. 777192
Return Receipt Requested

B 40539



Office of the Attorney General
Washington, D. C.

July 8, 1940.

Honorable Henry A. Wallace,
Secretary of Agriculture,
Washington, D. C.

My dear Mr. Secretary:

A re-examination has been made of the title data relating to 160 acres of land, more or less, Tract No. 238, Cedar Creek Forest and Pasture Project in Callaway County, Missouri. This land is conveyed to the United States of America under the provisions of Title III of the Bankhead-Jones Farm Tenant Act (50 Stat. 522), by The William Woods College for Girls of The Christian Church of Missouri, under deed dated May 14, 1940, and recorded among the land records of said county on May 15, 1940, in Book 121 of Deeds at page 94. Your reference is No. LU-MO-39-21-238, and the file number of this Department is 33-107-26-24.

The land is described in the aforesaid deed, which recites a consideration of \$1,000.00.

The abstract, consisting of 54 pages, was last satisfactorily certified on May 31, 1940, by D. G. Spencer, Abstractor.


The abstract, recorded deed, and accompanying data disclose valid title to be vested in the United States of America, subject to the easements for all public roads and highways running through the land which your Department has determined will not interfere with the contemplated use of the land.

The abstract, deed, and related papers are enclosed.

Respectfully,

Robert H. Jackson

Attorney General.



228. William Henry George


C A P T I O N

Description of land covered by this Abstract:

The Southeast quarter of the Southwest quarter of Section 15; the Northwest quarter of the Northwest quarter, the Northeast quarter of the Northwest quarter, and the Southeast quarter of the Northwest quarter of Section 22; all in Township 46 North, Range 11 West of the Fifth Principal Meridian; in Callaway County, Missouri.

SE NW - 15
NW NW - 22
NE NW - 22
SE NW - 22

Costa
Aug 15/11



Costa
Aug 27/11

UNITED STATES OF AMERICA
GRANTOR

ENTRY

to

WILLIAM M. DALEY
GRANTEE.

Dated: June 1, 1857

Description of land:

The South half of the Northwest quarter of Section 22,
Township 46, Range 11, in Callaway County, Missouri.

J. H. H. H.
J. H. H. H.

Entry as shown by the copy of the United States Plat
Book for lands entered in Callaway County, Missouri,
same being a copy of said book now on file in the
office of the Clerk of the County Court of Callaway
County, Missouri.

W M Duley and
Amanda Duley his wife
GRANTORS

to

Charles J Barnum
GRANTEE

Warranty Deed

Dated: April 3, 1334

Acknowledged: April 9, 1334

Before: J W Bruton
Notary Public

Recorded: April 22, 1334

Page 143 Book 20

Consideration: \$100.00

Description: The following described Lots, Tracts or Parcels of Land, lying and situate in the County of Callaway, and State of Missouri, to-wit: All of the South East quarter of the North West quarter of Section Twenty two (22) Township Forty Six (46) Range Eleven (11) Containing Forty (40) acres more or less.

SE NW-22

5
Charles J Barnum
GRANTOR

to

Thomas J Young
GRANTEE

Warranty Deed

Dated: Nov. 26, 1890

Acknowledged: Nov 26, 1890

Before: J C Reynolds J P

Recorded: June 12th, 1923

Page 239 Book 94

Consideration: \$1.00

Description: The following described lots, tracts or parcels of land lying, being and situate in the County of Callaway and State of Missouri, to-wit: All of the South East quarter of the north west quarter of Section Twenty two (22) Township forty six (46) Range Eleven (11) west containing in all forty acres more or less.

86745-22

W. M. Duley and
Amanda Duley his wife
GRANTORS

to

Thomas Young
GRANTEE

General Warranty Deed

Dated: January 3, 1889

Acknowledged: January 3, 1889

Before: J. C. Reynolds J. P.

Recorded: Feby 4, 1889

Page 77 Book 29

Consideration: \$100.00

Description: The following described lots, tracts or parcels of land lying, being and situate in the County of Callaway and State of Missouri, to-wit: All of the South East Quarter of the North West Quarter of Section (22) Twenty Township (46) Forty Six Range (11) Eleven, and the Said Thomas Young is to pay the taxes for the Year 1889. Containing forty acres more or less.

Remarks: The Grantors names were signed thus in the head of the Deed "William M. Duley and Amandy Duly his wife".

86 MW-21

6
T J Young and
Nora E Young his wife
GRANTORS

to

County of Callaway
GRANTEE

School Fund Mortgage

Dated: October 21, 1893

Acknowledged: October 21, 1893

Before: Frank T Baker
County Clerk

Recorded: Oct 21, 1893

Page 102 Book P

Consideration: \$36.00

Description: The following described Lot, Tract or Parcel of Land, lying, being and situate in the said County ofand State of Missouri, to wit: All of SE of NW quarter and the SW $\frac{1}{4}$ of NW quarter of section twenty two (22) in township forty six (46) Range Eleven (11) Containing (30) acres more or less.

Handled

To secure the payment of a Bond given by Thos J Young as Principal, with Elizabeth Young as Security, bearing date 21 day of October 1893, said Bond is for the sum of Thirty Six.....100 DOLLARS, in which said Bond the said Principal and Securities agree and bind themselves to pay to the said County, for the use and benefit of Callaway County on or before the 23th day of September A. D., 1894, the said sum of borrowed money, with interest thereon, from date until paid, at the rate of 3 per cent per annum; said interest to be paid annually on the 23th day of September of each and every year, until the whole debt shall be paid off and discharged.

The debt mentioned in the within Mortgage having been fully paid and discharged, I/as Clerk County Court hereby acknowledge satisfaction in full, and release the property herein conveyed from the lien and encumbrance thereon, this 2nd day of March 1897

Attest: J M Bryan Recorder of Deeds. Frank T Baker
County Clerk
I Certify that the bond herein Secured was produced and
Cancelled Mar 2.nd 1896
Attest Jno M Bryan Record

Remarks: T J Youngs name was written thus in the head of the Mortgage and in the acknowledgment, "Thos J Young".

Thomas Young and
Nora E Young his wife
GRANTORS

to

Callaway County
GRANTEE

School Fund Mortgage

Dated: April 8, 1898

Acknowledged: April 8, 1898

Before: Frank T Baker
County Clerk

Recorded: April 8, 1898

Page 169 Book P

Consideration: \$25.00

Description: The following described Lot, Tract or Parcel of Land, lying, being and situate in the said County of Callaway and State of Missouri, to wit: All of the South East quarter of the North West quarter of Section (22) twenty. Township (46)Forty Six Range (11) Eleven containing forty acres more or less

To secure the payment of a Bond given by Thomas Young as Principal, with Elizabeth Young and J M Baker as Securities, bearing date Eight April 1898, said Bond is for the sum of Twenty five100 DOLLARS, in which said Bond the said Principal and Securities agree and bind themselves to pay to the said County, for the use and benefit of Callaway County on or before the 23 day of September, 1898, the said sum of borrowed money, with interest thereon, from date until paid, at the rate of 3 per cent per annum; said interest to be paid annually on the 23th day of September of each and every year, until the whole debt shall be paid off and discharged.

9

The debt mentioned in the within Mortgage having been fully paid and discharged, I hereby acknowledge satisfaction in full, and release the property herein conveyed from the lien and encumbrance thereon, this 17th day of Aug 1914

W. R. Taylor Clerk County Court
By T. N. Baker, Deputy
Attest. Jay Dunham, Recorder
By Roy Dunham D R

Bond
The ~~Note~~ secured by the within Deed of Trust was produced and cancelled by me, this 17th day of Aug 1914

Jay Dunham Recorder.
By Roy Dunham Deputy.

UNITED STATES OF AMERICA
GRANTOR

ENTRY

to

Dated: Apr. 13, 1837

SARAH HAROLDSON
GRANTEE.

Description of land:

The Southeast quarter of the Southwest
quarter of Section 15, Township 46, Range 11, in
Callaway County, Missouri.

Sec 15-46

Entry as shown by the copy of the United States Plat
Book for lands entered in Callaway County, Missouri,
same being a copy of said book now on file in the
office of the Clerk of the County Court of Callaway
County, Missouri.

Sarah ^{her} X Harrelson
mark
GRANTOR

to

Edmund Tulloh
GRANTEE

Warranty Deed

Dated: May 3, 1839

Acknowledged: May 3, 1839

Before: Robert Brandon
Justice of the peace c c c

Recorded: July 24, 1839

Page 360 Book F

Consideration: \$50.00

Description: The following described tract or parcel of land to wit the South East quarter of the South West quarter of section Number fifteen Township, Township Number forty six North of the base line and West of the 5th. Meridian Range No. Eleven.

Remarks: Sarah Harrelson signed her name with her (x) mark.

84 JW-15

UNITED STATES OF AMERICA
GRANTOR

ENTRY

to

Dated: Aug. 21, 1837

EDMUND TULLOH
GRANTEE.

Description of land:

The North half of the Northwest quarter
of Section 22, Township 46, Range 11, in Callaway
County, Missouri.

W. W.

Entry as shown by the copy of the United States Plat
Book for lands entered in Callaway County, Missouri.
Same being a copy of said book now on file in the
office of the Clerk of the County Court of Callaway
County, Missouri.

13

Records in the office of the Probate Court (formerly County Court) of Callaway County, Missouri, show the following among other facts pertaining to the administration of the estate of Edmond Tullah, deceased, to-wit:

FRIDAY MAY 20TH, 1853.

It is ordered by the Court that Preston B. Reed Public Administrator of this County take into his possession and administer the estate of Edmond Tullah deceased as directed by law.

Book E page 321

SATURDAY NOVEMBER 22ND, 1856.

Preston B. Reed exhibited for settlement his accounts as administrator of the estate of Edmund Tullah deceased which were examined by the Court approved signed filed and ordered to be recorded as follows, to-wit;- Preston B. Reed administrator of Edmund Tullah final settlement with Callaway County Court, Nov. Court, 1856.

Abstracter's note: Here follows detail account of said settlement showing balance due on final settlement November 22nd, 1856 \$1007.39

It is ordered by the Court that the administrator of E. Tullah deceased pay over to Elizabeth Tullah and Andrew Tullah the balance on hand of \$1007.39 as shown by his final settlement as follows, to Elizabeth Tullah \$503.69 and to Andrew Tullah \$503.69.

Book F page 228

WEDNESDAY JANUARY 19TH, 1859.

Preston B. Reed exhibited a settlement supplemental to his final settlement of the estate of Edward Tullah deceased made with the County Court Nov. 1856 examined approved signed filed and ordered to be recorded as follows, to-wit;-

14

That is to say the administrator was ordered to pay over
the balance then on hand in money which balance was \$1007.39
Said administrator herewith files with the Court
paper A being the receipt of Elizabeth Young formerly
Elizabeth Tullah and wife of Edward G. Tullah and
John A. Young her present husband dated Jan. 1st
1857 for

Also receipt of James A. Tullah dated 20th Dec. 1856	570.56
	503.69
	<u>\$1014.25</u>
Settled January 19th, 1859	\$7.14

Edward Tullah left his widow and son as his only heirs.

Geo B. Hopkins,

Preston B. Reed admr E. Tullah.

Joseph Flood,

Book F page 534

The Inventory of said Estate lists real estate as follows:
Real Estate as follows - N half of the N.W. qr of Sec 22- T.
46 R 11 Containg 80 acres Situated in Callaway
County.

Box 154 Bundle 18

15

James A. Tulloh and
Sarah J. Tulloh his wife
GRANTORS

to

John A. Young
GRANTEE

Warranty Deed

Dated: August 3, 1857

Acknowledged: August 3, 1857

Before: W. C. Wilkerson J. P.

Recorded: August 14, 1857

Page 176 Book P

Dower relinquished: Yes

Separate examination of wife: yes

Consideration: \$240.00

Description: The following described tract lot or parcel of land lying and being in the County of Callaway and state of Missouri to wit the North half of the North West quarter of Section twenty two Township forty six Range Eleven and the South East quarter of the South West quarter of Section fifteen, Township forty six Range Eleven containing altogether one hundred and twenty acres more or less.

Remarks: The Grantors names were written thus in the head of the Deed, "Jas Anderson Tulloh and Sarah J. Tulloh".

*N^W 1/4
SE 1/4 - 1/4*

John A Young and
Elizabeth Young the wife
GRANTORS

to

William J. Hawkins
MORTGAGEE

Mortgage Deed

Dated: April 19, 1862

Acknowledged: April 19, 1862

Before: Thos. J. Furgason J. P.

Recorded: April 22, 1862

Page 138 Book T

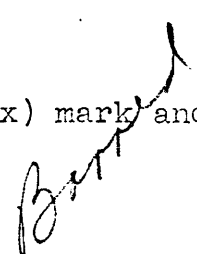
Dower relinquished: Yes

Separate examination of wife: Yes

Consideration: \$200.00

Description: The following described tracts or parcels of Land Situate in the County and State aforesaid that is to say the North half of the North West quarter of Section Twenty two Township forty Six in Range Eleven Also the South East quarter of the South West quarter of Section fifteen Township forty Six in Range Eleven Containing all together One hundred and Twenty Acres more or less.

Remarks: Elizabeth Young signed by her (x) mark and witnessed by Thos. J. Furguson.



Will
of)
5166
John
A
Young

In the name of God, I John A Young of the County of
Callaway in the State of Missouri do make and publish
this my last will and testament.

1. I give and bequeath to my grand daughters Mary E
Young one hundred and fifty Dollars out of my estate
as her share in and to Said estate in full.
2. I Give and bequeath to my grand daughter Arrildo
Young one dollar out of my estate as her Share in and
to Said estate in full
3. I Give and bequeath to my grand Son John A. Young
fifty dollars out of my estate as his Share in and to
Said estate in full
- 4 I Give and bequeath to my grand Son Charley S.
Young ten dollars out of my estate as his Share in and
to Said estate in full
- 5 I Give and bequeath to my Son Benjamin F. Young
one yearling Mule past as part of his interest in
my estate.
6. I Give and bequeath to my Son Thomas J. Young a
horse named Peat, as part of his interest in my
estate
7. I give and bequeath to my Son Charley C Young
one filly named Dait as part of his interest in my
estate
8. I Give and bequeath to my daughter Arviller S.
Young a mare named Flye as part of her interest in my
estate
9. And lastly as to all the rest residue and remain-
der of my personal and real estate whatsoever after
payment of all my past debts I give and bequeath the
Same to my Sad beloved wife Elizabeth Young during
her life and at her death I want it equally divided
between B. F. Young my Son and Thomas J. Young and
Charley C Young and my daughters Arviller S. Young
real and personal whethersoever
- 10 Lastly I hereby appoint J. C. Reynolds my
executor of this my last will and testament hereby
making all former bills by me made.

(S.) in witness whereof I have hereunto set my
Hand and Seal this 28" day of February A.
D. 1885

John A. Young

Signed and Sealed by the above named John A Young to
be his last will and testament in the presence of in
who at his request and in his presence have Subscribed
our names as witnesses thereto.

Samuel Hudson
J. C. Reynolds

State of Missouri)
County of Callaway) SS

Before the Judge of Probate in va-
cation

Be it Remembered that on this the 5" day of March 1888
before me Judge of Probate within and for Callaway
County Missouri personally appeared James C. Reynolds
who being duly Sworn upon his oath deposes and Says
that he was present and Saw John A. Young Sign the
attached instrument of writing purporting to be the
last will and testament of him the Said John A. Young
and heard him publish and declare the Same to be
his last will and testament and that at the time of
Signing the Same the Said John A. Young was of Sound
mind and memory to the best of his observation and
belief and further deponent Sayeth not.

Sworn to and Subscribed before me March 5" 1888

Robert Mcpheters Judge Probate

State of Missouri)
County of Callaway) SS

Before the Judge of Probate
in vacation I Robert Mcpheters Judge of Probate within
and for Callaway County Missouri having examined the
foregoing and attached instrument purporting to be
the last will and testament of John A. Young and Signed
by him and having heard th testimony of Jas. C
Reynolds one of the attesting witnesses and of W. H.
Gibbs as to the Genuineness of the Signature of Samuel
Hudson (now deceased) the other attesting witness do
declare and adjudge Said instrument to be the last will
and testament of the Said John A. Young late of Callaway
County deceased

(S.)

in Testimony Whereof I have hereunto
Set my hand and affixed the Seal of
the Probate Court of Callaway County
Mo. at office this 5" day of March 1888.

Robert Mcpheters

Judge of Probate

Recorded the foregoing will with the Probate thereof
endorsed thereon in my office in will book F, at page
400, 401 & 402, this 5" day of March 1888. Judge of Probate.

State of Missouri)
County of Callaway) ss

I Robt. Mcpheters Judge of Probate
and ex-officio Clerk of the Probate Court within and for
Callaway County Missouri hereby certify that the fore-
going is a true copy of the original last will and
testament of John A. Young deceased late of Callaway
County Missouri together with the Probate thereon as
the Same remains on file in my office. Witness
my hand and the Seal of Said Court this the 5" day of
March 1888.

Robt. Mcpheters Judge of
Probate & ex-officio Clerk.

Filed for Record May 17" 1890

Geo W. Penn
Recorder.

Recorded in Book 31 pages 97-98-99, recorded in the
Recorder's Office within and for the County of
Callaway, State of Missouri.

will to them in said will. And it now appearing to the Court that all bequests in said last will and testament have been paid and satisfied excepting one to Charles S Young grand son of testator of ten dollars, it is therefore ordered that said executor reserve the sum of .77 cts for future expenses and pay over to the said Charles S Young the said sum of \$10⁰⁰ and report his proceedings under this order to the Court with all convenient speed.

Book 5 page 431

- - - - -

The Inventory in said Estate lists the following and other Real Estate:

40 acres SE SW (15) (46)(11)
80 acres N $\frac{1}{2}$ NW (22) (46)(11)

Box No. 164 Bundle No. 4

B F Young
GRANTOR

to

Charles Young
GRANTEE

General Warranty Deed

Dated: September 17, 1897

Acknowledged: September 17, 1897

Bef re: J W Bruton
Notary Public

Recorded: April 3, 1898

Page 474 Book 42

Ackd. single & unmarried

Consideration: \$270.00

Description: The following described Lots, Tracts or
Parcels of Land, lying, being and situate in the County
of Callaway and State of Missouri, to-wit: All of one
fourth interest as an heir in the following described
land Viz. The North half of the North west quarter of
Section twenty two (22) and the south east quarter of the
south west quarter of section fifteen (15) in township
Forty-Six (46) Range Eleven (11) the part herein conveyed
being one fourth undivided interest in the same.

(and other lands)

*1/4 - 22
NW - 22
SE - 15*

Charles Young
GRANTOR

to

J. R. Reynold
TRUSTEE

B. F. Young
BENEFICIARY

Deed of Trust

Dated: September 17, 1897

Acknowledged: September 17, 1897

Before: J. W. Bruton N. P.

Recorded: Sept. 21, 1897

Page 257 Book X

Ackd. single and unmarried

Consideration: Debt Trust and
One Dollar.

Description: The following described Real Estate situate, lying and being in the County of Callaway and State of Missouri, to wit: All of one half undivided interest in the following described land- viz The North half of the North West qr. of Section Twenty two (22) and the South east quarter of the South West quarter of section fifteen (15) in Township Forty six (46) Range Eleven (11) (and other lands)

To secure the payment of a Note of even date herewith for the sum of Two Hundred and five -----~~100~~ DOLLARS, said note due one day after date with six per cent interest and if the interest be not paid annually to become as principal as in said note set forth.

The debt mentioned in the within Deed of Trust having been fully paid and discharged, I hereby acknowledge satisfaction in full and release the property herein conveyed from the lien and encumbrance thereon, this 3 day of Dec. 1900

B F Young Beneficiary

Attest: J M Bryan Recorder of Deeds.

B F Young has this day produced and cancelled in my presence, and I have duly cancelled, the promissory note described in the within Deed of Trust.

Attest; J M Bryan Recorder of Deeds.

Remarks: Charles Young signed by his (x) mark and Ernest Bruton witness to mark.

Charles Young
GRANTOR

to

John M Bryan
TRUSTEE

David H. Kyger
BENEFICIARY

Deed of Trust

Dated: November 30, 1900

Acknowledged: November 30, 1900

Before: J. W. Bruton
Justice of Peace

Recorded: Dec 3, 1900

Page 557 Book 1

Ackd. single and unmarried

Consideration: Debt Trust and
One Dollar

Description: The following described Real Estate, situate, lying and being in the County of Callaway and State of Missouri, to wit: All of one half undivided interest in the following described land, viz: The North half of the North West quarter of Section Twenty two (22) and the south east quarter of the south west quarter of section fifteen (15) All in Township Forty Six (46) Range Eleven (11) and containing in all _____. (and other lands)

To secure the payment of a Promissory Note of even date herewith for the sum of One hundred and thirty four & ³⁰/₁₀₀ DOLLARS, due One day after date, for value received, with 3 per cent interest per annum thereon from date, which interest shall be due and payable annually and if the interest thereon be not paid, annually, or when due, the same shall, when due, be added to and become a part of the principal and bear interest at the same rate.

The debt mentioned in the within Deed of Trust having been fully paid off and discharged, I as Assignee hereby acknowledge satisfaction in full and release the property herein conveyed, from the lien and encumbrance thereon, this 16 day of April 1903

M McCall Beneficiary

Attest: J A Dickinson Recorder of Deeds.

By Mabel C Windsor Deputy.

25

I hereby certify that the within described note was this day produced, having been properly assigned ~~to~~ and canceled as the law directs.

Attest J A Dickinson Recorder.
By Mabel C Windsor Dep.

Remarks: Charles Young signed by his (x) mark and was witnessed by J. W. Bruton and B. F. Young.

C. C. Young and
Avilla S Baker heirs of
John A Young deceased
GRANTORS

to

T. J. Young
GRANTEE

General Warranty Deed

Dated: March 31, 1903

Acknowledged: March 31, 1903

Before: J. W. Bruton
Justice of Peace

Recorded: Nov. 23, 1903

Page 590 Book 51

C. C. Young ackd. to be single &
unmarried.

Consideration: \$600.00

Description: The following described Lots, Tracts or
Parcels of Land, lying, being and situate in the County
of Callaway and State of Missouri, to-wit: All of our
interest in and to the following land viz: Sixty (60)
acres the West part of the north half of the north
west quarter of section twenty-two (22) Township Forty-
six (46) Range Eleven (11)

Remarks: Both C. C. Young and Avilla S Baker signed by
their (x) marks. Witness to make was J. W. Bruton..

60-a
N per N-22

T. J. Young and
Nora E. Young his wife and
C. C. Young heirs of John
A Young deceased
GRANTORS

to

Avilla S. Baker
GRANTEE

General Warranty Deed

Dated: March 31, 1903

Acknowledged: March 31, 1903

Before: J. W. Bruton
Justice of Peace

Recorded: Nov. 23, 1903

Page 591 Book 51

C. C. Young ackd. himself to be
single and unmarried.

Consideration: \$600.00

Description: The following described Lots, Tracts or
Parcels of Land, lying, being and situate in the County
of Callaway and State of Missouri, to-wit: All of our
interest in and to the following land Viz: Twenty (20)
acres the east part of the North half of the North west
quarter of section twenty-two (22) and Forty (40) acres the
southeast quarter of the south west quarter of section
Fifteen (15) all in Township Forty-six (46) Range
Eleven(11)

Remarks: C. C. Young signed by his (x) mark and witnessed
by J. W. Bruton.

70 a
Ept 70-71-15
40 86 845-15

Arville ^{her}
~~X~~ mark S. Baker
GRANTOR

to

Thomas J. Young
GRANTEE

General Warranty Deed

Dated: September 21, 1905

Acknowledged: Sept. 21, 1905

Before: J. W. Bruton
Justice of Peace

Recorded: Jan'y 5, 1906

Page 566 Book 57

Consideration: \$1.00 & other
considerations named below.

Description: The following described lots, tracts or parcels of land, lying, being and situated in the County of Callaway and State of Missouri, to-wit: All of Twenty (20) Acres the east part of the North half of the North West quarter of section Twenty two (22) and forty (40) Acres the South east quarter of the South west quarter of section Fifteen (15) Township 46 Range 11- The Consideration of this Conveyance is that said second party his heirs and assigns shall maintain and support cloth and pay all Doctors bills of said first party during her natural life. And any failure of said second parties his heirs or assigns to maintain and support clothe and pay Dr. Bills as herein stated shall make this Deed null and void.

Remarks: The Grantor signed her name with her (x) mark, and witness to mark was W. J. Gibbs.

70 a 72-744-2
64 72-744-2
86 845-15

T. J. Young and
Nora E. Young
GRANTORS

to

L. H. Holt
TRUSTEE

Fannie M. Baker
BENEFICIARY

Deed of Trust

Dated: Aug 15, 1914

Acknowledged: August 15, 1914

Before: Albert P. Holt
Notary Public

Recorded: August 17, 1914

Page 17 Book 29

Consideration: Debt Trust and
One Dollar

Description: The following described Real Estate, situate, lying and being in the County of Callaway, and State of Missouri, to-wit: The South East quarter of the Northwest quarter of section 22 Township Forty six 46. Range Eleven 11 containing 40 acres more or less.

To secure the payment of a Note of even date herewith for the sum of One hundred eighty Six.....100 DOLLARS, due two years after date, for value received, with 3 per cent. interest per annum thereon from date, which interest shall be due and payable annually, and if the interest thereon be not paid annually, or when due, the same shall, when due, be added to and become a part of the principal and bear interest at the same rate.

The debt mentioned in the within Deed of Trust having been fully paid and discharged, I hereby acknowledge satisfaction in full and release the property herein conveyed from the lien and encumbrance thereon, this 23rd day of Dec 1922

Attest J C Owen Recorder. L. C. Baker administrator
By M M Owen Deputy.

The Note secured by the within Deed of Trust was produced and cancelled by me, this 23rd day of Dec 1922

By M M Owen Deputy. J C Owen Recorder.

T. J. Young and Nora
E. Young, his wife
Mortgagor

to

County of Callaway in
State of Missouri
Mortgagee

MORTGAGE

Dated: Oct. 25, 1915

Acknowledged: Oct. 25, 1915

Before: E.B.Campbell, County Clerk

Recorded: Oct. 28, 1915

Page 416 Book 16.

Consideration: \$120.00

Description of land: The following described Lot, Tract or Parcel of land lying, being and situate in the said County of Callaway and State of Missouri, to wit:

	Sec.	Tp	Range
Forty (40) Acres, SE $\frac{1}{4}$ of S.W. $\frac{1}{4}$	15	- 46 -	11

To secure the payment of a bond for One Hundred Twenty & no/100 Dollars, due on or before Sept. 28, 1916 with interest thereon from date at the rate of six per cent per annum; said interest payable annually.

The debt mentioned in the within Mortgage having been fully paid and discharged, I hereby acknowledge satisfaction in full, and release the property herein conveyed from the lien and incumbrance thereon, this 22nd day of Feby. 1922.

T. H. Halley, Clerk County Court
By T. N. Baker, D.C.

Bond produced and canceled.
Attest: J. C. Owen Recorder
BY M. M. Owen, D.R.

T. J. Young and
Nora E. Young his wife
GRANTORS

to

F. M. Rootes
TRUSTEE

E. L. McCall
BENEFICIARY

Deed of Trust

Dated: January 23, 1921

Acknowledged: January 23, 1921

Before: Wm Curtiss Naughs
Notary Public

Recorded: January 23, 1921

Page 635 Book 35

Consideration: Debt Trust and
One Dollar

Description: The following described Real Estate, situate, lying and being in the County of Callaway, and State of Missouri, to-wit: Sixty acres (60) the West part of the North half of the Northwest quarter of section 22, Township 43, Range 11

To secure the payment of a Note of even date herewith for the sum of One hundred seventy five (\$175.00)....100 DOLLARS, due 3 months after date after date for value received, with 3 per cent interest per annum thereon from date, which interest shall be due and payable annually, and if the interest thereon be not paid annually; or when due, the same shall, when due, be added to and become a part of the principal and bear interest at the same rate.

The debt mentioned in the within Deed of Trust having been fully paid and discharged, I hereby acknowledge satisfaction in full, and release the property herein conveyed from the lien and encumbrance thereon, this 14th day of Feby 1921

Frank T Baker Assignee

Attest: J C Owen Recorder.

The Note secured by the within Deed of Trust was produced and cancelled by me, this 14th day of Feby 1921

J C Owen Recorder

Thomas J. Young and
Nora E. Young, his wife
GRANTORS

to

I. W. Holman
TRUSTEE

J. A. Parker
BENEFICIARY

Deed of Trust

Dated: February 14, 1921

Acknowledged: February 14, 1921

Before: M. Logan Guthrie
Notary Public

Recorded: February 14, 1921

Page 434 Book 37

Consideration: Debt Trust &
One Dollar

Description: The following described Real Estate, situate, lying and being in the County of Callaway, and State of Missouri, to-wit: The west sixty (60) acres of the north half of the Northwest quarter of section twenty two (22), township forty six (46), range eleven (11).

To secure the payment of 2 Promissory Notes of even date herewith for the sum of **TWO HUNDRED FIFTY***.....100 DOLLARS, due two years after date with interest from date at the rate of 3% per annum, which interest shall be due and payable annually, and if said interest be not so paid it shall be added to and become part of the principal and bear like interest. One note for \$100.00 and one note for \$150.00, to be prorata equal.

The debt mentioned in the within Deed of Trust having been fully paid and discharged, I hereby acknowledge satisfaction in full, and release the property herein conveyed from the lien and encumbrance thereon, this 26 day of Sept 1923

S. K. Black. Assignee

Attest: Fannie H Davis Recorder.

The Notes secured by the within Deed of Trust were produced to me, this 26 day of Sept 1923.

Fannie H Davis Recorder.

Thomas J. Young and
Nora E. Young, his wife
Arviller S Baker, a widow
GRANTORS

to

W. Ed. Jameson
TRUSTEE

J. H. Atkinson
BENEFICIARY

Deed of Trust

Dated: February 20, 1922

Acknowledged: February 21, 1922

Before: Emir L. Christian
Notary Public

Recorded: February 22, 1922

Page 5 Book 42

Consideration: Debt Trust and
One Dollar

Description: The following described Real Estate situate,
lying and being in the County of Callaway, and State of
Missouri, to-wit: The southeast quarter of the Southwest
quarter of section 15 township 46 range 11.

To secure the payment of a Note of even date herewith
for the sum of Three Hundred \$3.....100 DOLLARS, due three
years after date, for value received, with seven per cent
interest per annum thereon from date, which interest shall
be due and payable annually, and if the interest thereon
be not paid annually, or when due, the same shall, when due,
be added to and become a part of the principal and bear
interest at the same rate.

The debt mentioned in the within Deed of Trust having
been fully paid and discharged, I hereby acknowledge
satisfaction in full, and release the property herein
conveyed from the lien and encumbrance thereon, this 27 day of
May 1922. ✓

S. K. Black Assignee

Attest: J C Owen Recorder.

The Note secured by the within Deed of Trust was produced and cancelled by me, this 27 day of May 1922.

J C Owen Recorder.

Remarks: Arviller S Baker signed by her (x) mark, witnessed by Bessie Boyd.

T. J. Young and
Nora E. Young, his wife
GRANTORS

to

E. L. Sheley
TRUSTEE

L. C. Baker
BENEFICIARY

Deed of Trust

Dated: January 27, 1922

Acknowledged: January 27, 1922

Before: Emir L. Christian
Notary Public

Recorded: December 23, 1922

Page 310 Book 41

Consideration: Debt Trust and
One Dollar

Description: The following described Real Estate, situate, lying and being in the County of Callaway, and State of Missouri, to-wit: The West part of the North half of the North west quarter Section twenty two (22) Township forty-six (46) range eleven (11) also the southeast quarter of the northwest quarter of section twenty two (22) Township Forty-six (46) Range Eleven containing in all one hundred acres.

To secure the payment of a Note of even date herewith, for the sum of Six Hundred & Eighty one and 53/100 DOLLARS, at six per cent from date and if said interest be not paid when due same shall when due be added and become a part of the principal and bear interest at the same rate.

The debt mentioned in the within Deed of Trust having been fully paid and discharged, I hereby acknowledge satisfaction in full, and release the property herein conveyed from the lien and encumbrance thereon, this 26 day of Sept 1923

S K Black Assignee

Attest: Fannie H. Davis Recorder.

The Note secured by the within Deed of Trust was produced and cancelled by me, this 26th day of Sept 1923

Fannie H. Davis Recorder.

T. J. Young and
Nora E. Young, his wife
Arvilla S. Baker, a widow
GRANTORS

to

W. Ed. Jameson
TRUSTEE

J. H. Atkinson
BENEFICIARY

Deed of Trust

Dated: May 25, 1922

Acknowledged: May 26, 1922

Arviller S. Baker ackd. single &
unmarried

Before: J. W. Clatterbuck

Recorded: May 27, 1922

Page 112 Book 42

Consideration: Debt Trust &
One Dollar

Description: the following described Real Estate, situate, lying and being in the County of Callaway and State of Missouri, to-wit: The southeast quarter of the southwest quarter of section fifteen (15) and the east half of the northeast quarter of the northwest quarter of section twenty-two (22) all in township forty-six (46) range eleven (11).

To secure the payment of 2 Promissory Notes of even dates herewith, for the sum of Seven Hundred ~~75~~ 100 DOLLARS, due three years after date, for value received, with seven per cent interest per annum thereon from date, which interest shall be due and payable annually, and if the interest thereon be not paid annually, or when due, the same shall, when due, be added to and become a part of the principal and bear interest at the same rate. The notes for the purpose of identification being described as note No. 1 for \$400.00 and note No. 2 for \$300.00

Remarks: T. J. Youngs name was signed thus in the head of this Deed and in the acknowledgment, "Thomas J. Young". Arvilla S. Bakers' name was written thus in the head of this Deed and in the acknowledgment, "Arviller S. Baker" and she signed by her (x) mark, witnessed by Walter F. Henderson.

The following recitals appear in this Trust Deed

but should the said first parties fail or refuse to pay the said debt, or the said interest, or any part thereof, when the same or any part thereof shall be come due and payable according to the true tenor, date and effect of said Note, then the whole shall become due and payable, and this Deed shall remain in force; and the said party.... of the second part, or in case of his...absence, death, refusal to act, or disability in anywise, the (then) acting Sheriff of Callaway County, Missouri, at the request of the legal holder of the said Note....., may proceed to sell the property hereinbefore described, or any part thereof, at public vendue, to the highest bidder, at the West front door of the Court House in the City of Fulton, Callaway County, Missouri, for cash, first giving twenty days' public notice of the time, terms and place of sale, and of the property to be sold, by advertisement in some newspaper printed and published in the County of Callaway, Mo., and upon such sale shall execute and deliver a Deed in Fee Simple of the property sold, to the purchaser or purchasers thereof, and receive the proceeds of said sale; and any statement of facts or recital by the said Trustee in relation to the non-payment of the money secured to be paid, the advertisement, sale, receipt of the money, and the execution of the Deed to the purchaser, shall be received as prima facie evidence of such fact.

Thomas J. Young and
Nora E. Young, his wife
GRANTORS

to

W. Ed. Jameson
TRUSTEE

J. H. Atkinson
BENEFICIARY

Deed of Trust

Dated: September 26, 1923

Acknowledgment: Sept. 26, 1923

Before: Sam K Black

Recorded: Sept, 26, 1923

Page 397 Book 42

Consideration: Debt Trust &
One Dollar

Description: The following described Real Estate, situate, lying and being in the County of Callaway, and State of Missouri, to-wit: The northwest quarter, of the northwest quarter, the west half of the northeast quarter of the northwest quarter, the southeast quarter of the northwest quarter all in section 22, township 46, Range 11 and containing 100 acres more or less.

To secure the payment of a Note of even date herewith for the sum of One Thousand.....100 DOLLARS, due three years after date, for value received, with 6½ per cent interest per annum thereon from date, which interest shall be due and payable annually, and if the interest thereon be not paid annually, or when due, the same shall when due, be added to and become a part of the principal and bear interest at the same rate.

The debt mentioned in the within Deed of Trust having been fully paid and discharged, I hereby acknowledge satisfaction in full, and release the property herein conveyed from the lien and encumbrance thereon, this 12th day of August 1931

J H Atkinson Beneficiary

Attest: J Gra Potts Recorder.

The Note secured by the within Deed of Trust was produced and cancelled by me, this 12th day of August 1931.

J. Gra Potts Recorder

Handwritten:
NW 1/4
W 1/2 NW 1/4
SE 1/4 NW 1/4

Thomas J? Young and
Nora E. Young his wife
GRANTORS

to

M. C. Kyger
TRUSTEE

David H. Kyger
BENEFICIARY

Deed of Trust

Dated: May 24, 1924

Acknowledged: May 24, 1924

Before: J. W. Clatterbuck
Notary ^{re} Public

Recorded: May 26, 1924

Page 116 Book 45

Consideration: Debt Trust &
One Dollar

Description: The following described Real Estate, situate, lying and being in the County of Callaway, and State of Missouri, to-wit: Eighty acres north half of northwest quarter of Section Twenty-two (22) and Forty acres South East Northwest section Twenty Two (22) and Forty acres South east south west Section Fifteen (15) all in Township Forty Six (46) Range (11).

First

This D. T. is given subject to /Trust Deed of Seventeen hundred Dollars made Ed. Jameson of Callaway Co. Mo. ✓

To secure the payment of a Promissory Note of even date herewith, for the sum of Fifty - - - - 100 DOLLARS,

The debt mentioned in the within Deed of Trust, having been fully paid and discharged, I hereby acknowledge satisfaction in full, and release the property herein conveyed from the lien and encumbrance thereon, this 1st day of Nov. 1927

David H Kyger

Attest: Fannie H. Davis Recorder.

The Note secured by the within Deed of Trust was produced and cancelled by me, this 1st day of Nov. 1927

Fannie H. Davis Recorder.

Thomas J. Young and
Nora E. Young, his wife
GRANTORS

to

C. R. Young
GRANTEE

Warranty Deed

Dated: October 3, 1927

Acknowledged: October 3, 1927

Before: J. Harry Atkinson
Notary Public

Recorded: October 3, 1927

Page 134 Book 98

Consideration: \$1.00 & other
valuable considerations

Description: The following described Lots, Tracts, or parcels of Land lying, being and situate in the County of Callaway and State of Missouri, to-wit: The northwest quarter of the northwest quarter, the west half of the northeast quarter of the northwest quarter, the southeast quarter of the northwest quarter all in Section 22, township 46, range 11 and containing 100 acres more or less.

Subject however, to a Deed of Trust on said premises in the sum of \$1000.00 recorded in Book 42, page 397, which the grantee herein assumes and agrees to pay as part of the purchase price.

NW 1/4
W 1/2 NW 1/4
SE 1/4 NW 1/4 - 22

#1072 DEED OF TRUST

Publisher's Affidavit

State of Missouri)
County of Callaway) SS

H. I. Nichols, being duly sworn according to law, says that he is publisher of the NEW BLOOMFIELD NEWS, a weekly newspaper published at New Bloomfield, county and state aforesaid, and that the notice hereunto attached was published in said paper 4 weeks, consecutively, in the numbers and of the dates following, viz:
Volume 30 Number 39 Jan. 15 1931
Volume 30 Number 40 Jan. 22 1931
Volume 30 Number 41 Jan. 29 1931
Volume 30 Number 42 Febr. 5 1931

Signed H. I. Nichols

Subscribed and sworn to before me this 5th day of February 1931
Witness my hand and seal.

W. C. Powell Notary Public

(SEAL)

Commissioned and qualified for a term ending April 13, 1933

TRUSTEE'S SALE

Whereas, Thomas J. Young and Nora E. Young, his wife, Arviller S. Baker, a widow, by their certain deed of trust, dated 25th day of May, 1922, and recorded in the office of the Recorder of Deeds of Callaway County, Missouri, in Book No. 42 for Trust Deeds, at page 112, conveyed to the undersigned in trust, to secure the payment of the notes in said deed of trust described, the following described real estate, situate, lying and being in Callaway County, Missouri, to-wit:

The southeast quarter of the southwest quarter of section fifteen (15) and the east half of the northeast quarter of the northwest quarter of section twenty-two (22) all in township forty-six (46) range eleven (11).

Whereas, under the provisions in said deed of trust contained, the said notes are now due and collectible and remain unpaid;

See 37

Book 42-15
p. 112

42

now, therefore, at the request of the legal holder of said notes, and in pursuance of the provisions of said deed of trust, I will, on SATURDAY, FEBRUARY 7, 1931, Between the hours of nine (9:00) o'clock in the forenoon and five (5:00) o'clock in the afternoon of said day, at the west front door of the courthouse in the City of Fulton, Callaway County, Missouri, sell the above described real estate at public auction to the highest bidder for cash in hand, for the purpose of paying said notes and interest, and the cost and expense of executing this trust.

W. ED. JAMESON, Trustee

TRUSTEE'S DEED UNDER SALE

WHEREAS, Thomas J. Young and Nora E. Young, his wife, Arviller S. Baker, a widow by their Deed of Trust, dated the 25th day of May A. D. 1922, and recorded in the Recorder's Office, in Callaway County, Missouri, in Book 42 page 112, conveyed to the undersigned Trustee, the property hereinafter described, IN TRUST, to secure to J. H. Atkinson the payment of the notes in said Deed described.

AND WHEREAS, Default was made in the payment of said notes secured by said Deed, and by reason whereof I did, at the request of the legal holder of said notes proceed to execute the powers to me given by said Deed, and did on Saturday the 7th day of February A. D. One Thousand Nine Hundred Thirty One having previously given twenty days notice of the time, terms and place of sale, and of the property to be sold, by advertisement printed and published in the New Bloomfield News a weekly newspaper printed and published in the town of New Bloomfield County of Callaway and State of Missouri, the last insertion of said advertisement being February 5th, 1931 and within one week of the day of said sale, a copy of which advertisement, with the affidavit of the publisher of said newspaper, proving its publication, is hereto attached and made part hereof, at West front door of the Court House in the City of Fulton, Callaway county, Missouri aforesaid, expose to sale for cash to the highest bidder, at public auction, the said property and real estate hereinafter described, and at said sale C. R. Young being the highest and best bidder for cash for the sum of Three Hundred and Fifty ## DOLLARS, the same was struck off and sold to him at that price and sum.

Now, Therefore, KNOW ALL MEN BY THESE PRESENTS, That
I the undersigned Trustee in consideration of the premises,

and of the sum of Three Hundred and Fifty ## 100 DOLLARS,
to me paid by the said C. R. Young of the County of Callaway
and State of Missouri do BARGAIN, SELL AND CONVEY unto him
the said C. R. Young the Real Estate in said Deed of Trust
described, as follows, to-wit:

The southeast quarter of the southwest quarter of Section
fifteen (15) and the east half of the northeast quarter
of the northwest quarter of Section twenty-two (22) all
in Township forty-six (46) Range eleven (11) in the
County of Callaway, State of Missouri
TO HAVE AND TO HOLD The same unto the said C. R. Young heirs and
assigns, FOREVER.

IN WITNESS WHEREOF, I the said Trustee ha..hereunto set
my hand this 7th day of February 1931

W. Ed Jameson
TRUSTEE

STATE OF MISSOURI)
) SS.
County of Callaway)

BE IT REMEMBERED, That on this 7th
day of February A. D. 1931, before the undersigned, a Notary
Public within and for the County of Callaway and State of
Missouri, personally came W. Ed. Jameson who is personally
known to me to be the same person whose name is subscribed
to the foregoing instrument of writing as party thereto,
and acknowledged the same to be his act and deed as Trustee
for the purposes therein mentioned.

IN TESTIMONY WHEREOF, I have hereunto set my hand and
affixed my official seal at my office in Fulton, Mo. the
day and year first above written

(SEAL) My commission expires March 15th, 1931,
 3 o'clock p.m.

J Gra Potts RECORDER

Filed for record this 12th day of August A.D. 1931, 3 o'clock p.m.
J. Gra Potts RECORDER

Recorded in Book 107 on pages 431-433 in the office of the
Recorder of Deeds within and for Callaway County, Missouri.

C. R. Young, a single man
GRANTOR

to

W. Ed. Jameson
TRUSTEE

J. H. Atkinson
BENEFICIARY

Deed of Trust

Dated: June 1, 1931

Acknowledged: August 11, 1931

Before: Lula E. Gooldy
Notary Public

Recorded: August 12, 1931

Page 556 Book 34

Ackd. single and unmarried

Consideration: Debt Trust and
One Dollar

*86 SW - 15
NW 2nd - 22
NE 2nd - 22*
Description: The following described Real Estate, situate, lying and being in the County of Callaway, and State of Missouri, to-wit: The Southeast quarter of the Southwest quarter of Section 15; the Northwest quarter of the Northwest quarter, the Northeast quarter of the Northwest quarter and the Southeast quarter of the Northwest quarter of Section 22; all in Township 46, Range 11, and containing 160 acres, more or less.

To secure the payment of 2 Notes of even date herewith, for the sum of One Thousand Three Hundred and No/100 -----DOLLARS, due three years after date, for value received, with 6½ per cent, interest per annum thereon from date, which interest shall be due and payable annually, and if the interest thereon be not paid annually, or when due, the same shall, when due, be added to and become a part of the principal and bear interest at the same rate. If said interest be not paid when due, then the whole of this note, at the option of the legal holder thereof, shall be due. Said notes being in amounts and numbered for identification respectively, as follows: Note #1 for \$1,000.00 Note #2 for 300.00

But if said debt or the said interest, or any part thereof, be not so paid when the same or any part thereof shall become due and payable according to the true tenor, date and effect of said Notes, or if default be made in due fulfillment of said covenants and agreements, or any one of them, then this conveyance shall remain in full force, and the said party of the Second Part (whether acting in person or by attorney in fact thereunto authorized) or in case of his death, refusal to act or other legal incapacity, the then acting Sheriff of the County of Callaway, in the State of Missouri, successor in this Trust, at the request of the legal holder of said Notes (or either of them), may proceed to sell the property hereinbefore, conveyed, or any part thereof, at public vendue or outcry at the west front door of the Court House, in the City of Fulton, in the County of Callaway and State of Missouri, to the highest bidder for cash, first giving twenty days' public notice of the time, terms and place of sale, and of the property to be sold, by advertisement published in some newspaper printed in the City of Fulton, in the County of Callaway, State of Missouri, and upon such sale shall execute a deed IN FEE SIMPLE of the property sold, to the purchaser or purchasers thereof, and shall receive the proceeds of such sale; and any statement of facts or recital by the said Trustee in relation to the nonpayment of the money secured to be paid, the advertisement, sale, receipt of the money, and the execution of the deed to the purchaser- and in case such Sheriff sells, of the happening of any or either of the aforesaid events making him successor herein as aforesaid- shall be received as prima facie evidence of such fact.

Delivered to: J. H. Atkinson #3114.

TRUSTEE'S SALE

Whereas, C. R. Young, a single man, by his certain deed of trust, dated June 1, 1931, and recorded in the office of the Recorder of Deeds of Callaway County, Missouri, in Book No. 34 for Trust Deeds, at page 556, conveyed to W. Ed. Jameson, in trust, to secure the payment of notes in said deed of trust described, the following described real estate, situate, lying and being in Callaway County, Missouri, to-wit:

The Southeast quarter of the Southwest quarter of Section 15; the Northwest quarter of the Northwest quarter, the Northeast quarter of the Northwest quarter and the Southeast quarter of the Northwest quarter of Section 22; all in Township 46, Range 11, and containing 160 acres, more or less.

Whereas, the said W. Ed. Jameson, the trustee named therein, has declined to act and it is provided by the said deed of trust that in such an event the (then) acting Sheriff of Callaway County, Missouri, becomes vested with all the powers and duties of the trustee thereunder.

And, whereas, in said deed of trust it was provided that the sale be held at the west front door of the courthouse, and,

Whereas, the County Court has designated the former East Grade School building located at the corner of Bluff street and St. Louis avenue, Fulton, Callaway County, Missouri, as the courthouse for the period during which the new courthouse is being constructed, and has further designated the south door thereof as the front door. ✓

Whereas, under the provisions in said deed of trust contained said notes are now due and collectible and remain unpaid, now, therefore, at the request of the legal holder of said notes, and in pursuance of the provisions of said deed of trust, I will, on SATURDAY, FEBRUARY 13, 1939, Between the hours of nine (9:00) o'clock in the forenoon and five (5:00) o'clock in the afternoon of said day, at the south door of the former East Grade School building (the now temporary courthouse), located at the corner of Bluff street and St. Louis avenue, Fulton, Callaway County, Missouri, sell the above described real estate at public auction to the highest bidder for cash in hand for the purpose of paying said notes and interest and the costs

and expenses of executing this trust.

HARTLEY CROWSON
Sheriff of Callaway County, Mo.,
Substitute Trustee.

(1st Ins. Jan. 26--4t)

PUBLISHER'S ADDIDAVIT

STATE OF MISSOURI, COUNTY OF CALLAWAY, ss.

J. W. Johnston, being ^{duly} sworn, states that he is editor of THE MISSOURI TELEGRAPH, a newspaper published in Fulton, Callaway County, Missouri; that said newspaper is a newspaper of general circulation in said County; that said newspaper has been admitted to the post office in Fulton, as second class matter, and has been published in said City regularly and consecutively for more than three years prior to the first publication of the notice herein mentioned; that said newspaper has a list of bona fide subscribers voluntarily engaged as such who have paid or agreed to pay a stated price for a subscription, for a definite period of time and that said newspaper has fully complied with the terms of an act of the Fifty-Ninth General Assembly of the State of Missouri passed at its regular 1937 session and approved April 28, 1937, repealing Section 13775, Chapter 114, Revised Statutes of Missouri, 1929, as amended in 1931, and enacting a new section in lieu thereof. Affiant further states that the advertisement hereto attached was published in said paper for four weeks consecutively as follows:
1st insertion, No....., 26th day of January, 1939.
2nd insertion, No....., 2nd day of February, 1939.
3rd insertion, No....., 9th day of February, 1939.
4th insertion, No....., 16th day of February, 1939.
5th insertion, No....., day of, 193...

J. W. Johnston, Editor

Subscribed and sworn to before me this 17th day of February, 1939

V. A. Johnston, Jr.
Notary Public.

(Seal)
My term as Notary Public expires April 23, 1941.

Received of
the sum of \$.....for publishing the attached notice.
.....
Editor The Missouri Telegraph.

Publisher's fee, \$17.68 - - - - -

SHERIFF'S DEED UNDER TRUST DEED SALE
(Revised Statutes 1929, Section 3137)

WHEREAS, C. R. Young (a single man) by his Deed of Trust, dated the 1st day of June A. D. 1931, and recorded in the Recorder's office in Callaway County, Missouri, in Book 34, page 556, conveyed to W. Ed. Jameson as Trustee, the property hereinafter described, IN TRUST, to secure to J. H. Atkinson the payment of the notes in said Deed described:

AND WHEREAS, It is provided in and by the terms of said Deed of Trust, that in a certain contingency therein stated, the acting Sheriff of Callaway County, Missouri, in case of the absence, death, refusal to act, or disability in anywise of the above mentioned W. Ed. Jameson Trustee, may act in lieu of and perform the duties and powers delegated to the said Trustee in and by the terms of said Deed:

AND WHEREAS, W. Ed. Jameson the said Trustee, has declined to act. And whereas, in said deed of trust it was provided that the sale be held at the west front door of the court house, and whereas, the County Court has designated the former East Grade School building located at the corner of Bluff street and St. Louis Avenue, Fulton, Callaway county, Missouri, as the courthouse for the period during which the new courthouse is being constructed, and has further designated the south door thereof as the front door,

AND WHEREAS, Default was made in the payment of the notes secured by said Deed by reason whereof, I Hartley Crowson, Sheriff of Callaway County, in the State of Missouri, acting as Trustee and in the place and stead of the Trustee appointed in and by said Deed in accordance with the terms of said Deed, did, at the request of the legal holder of said notes proceed to execute the powers to me given by said Deed, and

did, on Saturday the 13th day of February A. D. One Thousand Nine Hundred and thirty-nine having previously given twentynotice of the time, terms and palce of sale, and of the property to be sold, by advertisement printed in the Missouri Telegraph, /^a weekly newspaper printed and published in the city of Fulton, County of Callaway and State of Missouri, a copy of which advertisement, with the affidavit of the printer of said newspaper, proving its publication is hereto annexed and made part hereof, at the south door of the former East Grade / School building in the city of Fulton, Missouri aforesaid, expose to sale for cash, to the highest bidder, at public auction, the said property and real estate hereinafter described, and at said sale William Woods College for Girls of the Christian Church of Missouri being the highest and best bidder for cash in hand for the sum of One Thousand## 100 DOLLARS, the same was struck off and sold to it at that price and sum.

NOW, THEREFORE, KNOW ALL MEN BY THESE PRESENTS; That I, Hartley Crowson, Sheriff of Callaway County, Missouri, as Trustee as aforesaid, in consideration of the premises and of the sum of One Thousand##100DOLLARS, to me paid by the said William Woods College for Girls of the Christian Church of Missouri of the County of Callaway and State of Missouri do BARGAIN, SELL AND CONVEY unto it the said William Woods College for Girls of the Christian Church of Missouri the Real Estate in said Deed described as follows, to-wit:

The southeast quarter of the southwest quarter of section fifteen; the northwest quarter of the northwest quarter, the northeast quarter of the northwest quarter and the southeast quarter of the northwest quarter of section twenty-two; all in township forty-six, range eleven and containing 160 acres, more or less. All situate lying and being in Callaway county Missouri

TO HAVE AND TO HOLD The same unto the said William Woods for Girls of the Christian Church of Missouri, its successors ~~xxxx~~ and assigns, FOREVER.

IN WITNESS WHEREOF, I, the said Hartley Crowson, Sheriff of Callaway County, Missouri, as Trustee as aforesaid, have hereunto set my hand on the 13th day of February A. D. 1939

Hartley Crowson
Substitute Trustee
Sheriff of Callaway County, Mo.

U. S. Revenue Stamp to amount of \$1.00 attached to original deed and cancelled.

50

STATE OF MISSOURI,)
(ss.
County of Callaway)

BE IT REMEMBERED, That on this 18th day of February A. D. 1939, before the undersigned, a notary public within and for the County of Callaway aforesaid, personally came Hartley Crowson who is personally known to me to be the same person whose name is subscribed to the foregoing instrument of writing as a party thereto, and acknowledged the same to be his act and deed as Sheriff of Callaway County, Missouri, as Trustee, for the purposes therein mentioned.

IN TESTIMONY WHEREOF, I have hereunto set my hand and affixed my official seal at my office in Fulton, Missouri in said County, the day and year first above written.

My term as notary public will expire March 14, 1941

(Seal)

Lula E. Gooldy
Notary Public

Filed for record this 21st day of February, A. D. 1939 at
11 o'clock 05 minutes A. M.

By Mildred Meelius Deputy Osa N. Tennyson
Circuit Clerk and Ex-Officio
Recorder.

Recorded in Book 119 on pages 456-458 in the office of the
Recorder of Deeds within and for Callaway County, Missouri.

I hereby certify that I have examined the
Tax Books of Callaway County, Missouri, and find
that the taxes have been paid in full for the year
1936 and prior years on the following described
real estate, towit:

40 acres $SE\frac{1}{4}$ $SW\frac{1}{4}$ of Sec. 15, Twp. 46, R 11.
20 acres E Pt $NW\frac{1}{4}$ of Sec. 22, Twp. 46, R 11.
40 acres $SE\frac{1}{4}$ $NW\frac{1}{4}$ of Sec. 22, Twp. 46, R 11.
60 acres W Pt $N\frac{1}{2}$ $NW\frac{1}{4}$ of Sec. 22, Twp. 46, R 11.

However taxes on said lands are delinquent for
the years 1937 and 1938.

ABTRACTER'S CERTIFICATE

William Woods College for
Girls of the Christian Church of Tract # 238.
Missouri.

Callaway County, Missouri.

Containing 160 acres

I, Francis M. Rootes, Abstracter, do hereby certify that I have examined all the records of Callaway County, State of Missouri—except the Federal records—insofar as they affect the title to the land captioned, that this abstract contains all the essential record data to be found in aforesaid county, affecting the title to said land, and that the examination of said county records included a careful and diligent search for the following evidences of title affecting or relating to the instant land:

- (1) For all grants or patents.
- (2) For all deeds, deeds of trust, mortgages, miscellaneous contracts, releases of homestead and dower, cancellation, satisfaction, and foreclosure of mortgages, and deeds of trust.
- (3) For all wills, administration of estates, probates, incompetency or other special proceedings, and partition suits.
- (4) For all attachments, judgments, decrees, lis pendens, suits, encumbrances, or other liens of any kind or character.
- (5) For all taxes and special assessments (delinquent, current, and exigible) which, in any manner, attach to said lands down to the date of this certificate, and that according to the tax records of aforesaid county, all taxes have been paid, except as shown in statement of taxes found on page 52 of this contract.
- (6) For all forfeitures to the State or county for the non-payment of taxes, redemptions, thereof, and tax sales made by the county or state.
- (7) For all outsales, and for all adverse deeds or chains of title.

I hereby certify that all instruments of record shown in the foregoing abstract have been duly and regularly executed and acknowledged, unless otherwise noted, and that said abstract consists of 1 to 52 pages, inclusive.

✓ Made this 6th day of November, 1939,
at 8:00 o'clock A.M. at Fulton, Missouri.

Francis M. Rootes
Abstracter.

WARRANTY DEED

William Woods College for Girls
of the Christian Church of Missouri,
a corporation
GRANTORS

Dated: May 14, 1940

Acknowledged: May 14, 1940

Before: Lula E. Gooldy,
Notary Public

Recorded: May 15, 1940

Callaway County, Missouri

Book 121 Page 94

Consideration: \$1,000.00

Revenue Stamp: \$1.00

TO

THE UNITED STATES OF AMERICA
GRANTEE

Description of land:

TOWNSHIP FORTY-SIX (46) NORTH, RANGE ELEVEN (11) WEST OF
THE FIFTH (5th) PRINCIPAL MERIDIAN

SECTION FIFTEEN (15)

Southeast Quarter of Southwest Quarter (SE $\frac{1}{4}$ SW $\frac{1}{4}$)

SECTION TWENTY-TWO (22)

Northwest Quarter of Northwest Quarter (NW $\frac{1}{4}$ NW $\frac{1}{4}$)
Northeast Quarter of Northwest Quarter (NE $\frac{1}{4}$ NW $\frac{1}{4}$)
Southeast Quarter of Northwest Quarter (SE $\frac{1}{4}$ NW $\frac{1}{4}$)

aggregating one hundred sixty (160) acres, more or less.

This conveyance is made subject to an easement in the public
for any established or existing road or highway over and across said
land or any part thereof.

57

C

UNITED STATES
DEPARTMENT OF AGRICULTURE
SOIL CONSERVATION SERVICE

LAND ACQUISITION DIVISION

CERTIFICATE REGARDING COUNTY RECORDS

I hereby certify that I have made an examination of all the records of Callaway County in the State of Missouri in so far as they affect the title to the land included in the within abstract from November 6, 1939 at 8:00 A.M. to May 31, 1940 at 9:00 A.M. and that nothing affecting the title in any manner whatsoever has been filed or recorded in said County since the date of the last certification of the abstract except the Deed to the United States.

I further certify that all taxes due and/or exigible have been paid.

D. G. Spencer

D. G. Spencer
Abstractor, Soil Conservation Service
U. S. Department of Agriculture

50
Examined by G. A. O.

Date 12-2-40 *RAS*

Log House Survey

SWAS002-017

1. Location: Road State Road 179 Township 45N/R12W/Sec.20
County Cole Other description _____

2. Owner Pete Luebbert, State road 179, Jefferson City, Mo.

3. Date originally built unknown Remodeled or Restored no

4. Type of building - Dwelling, ~~xxxxxxx~~

5. House:

- Built as a single house ~~or as two with space between~~
- How much space _____ ft. Is space filled? _____
- No. rooms 2 Partitions made of log
- No. outside doors 2 No. windows 8 tongue & _____
- Is there a ceiling yes Height 10' Material grooved pine
- Second floor, attic, ~~xxxxx~~ Height of room _____
Fireplace none Stairs ~~xxxxxxx~~
No. windows 2
- General condition used as a barn, termite damage, deteriorating
- Being lived in? no
- Sketch plan: Give dimensions: (Include elevation). Use separate sheet if necessary.



6. Foundation: ~~log~~ stone, ~~log~~ ~~xxxx~~ stone

7. Logs:

- ~~Round, and peaked~~ ~~xxxx~~ ~~unpeaked~~
- ~~Two flat surfaces, sides, top and bottom~~
- Four flat surfaces. Corners square ~~xxxxxx~~
- Do logs protrude at corners? no
- Kind of wood oak Average diameter of logs 14"
largest concealed.

8. Method of cornering: Sketch:

see cornering chart, Type J SE Pennsylvania and attached photos

9. Outside walls:

- Space between logs 2"
- Type of chinking: ~~stones~~, ~~wood chips~~, wood strips or slabs, ~~clay~~, ~~clay and stones~~, mortar _____
- Logs ~~exposed~~ covered with clapboard siding

10. Inside walls:
a. Chinked with clay, clay and straw, mortar, wood slab concealed
b. Logs ~~exposed~~ covered with lathed plaster
11. Roof: ~~Shakes, shingles, weather~~, metal _____
12. Floor: ~~Earth~~, planks _____. Width of planks 4-5"
13. Fireplace: Ground floor none
a. Main body not in house. _____ Chimney on outside _____
b. Main body in house _____ Back on chimney flush with outside wall _____
c. Made of, Outside walk _____ Inside paving _____
Mantle _____
d. In corner or end of house or interior wall _____
e. Number _____
14. Porch:
a. Location late addition
b. Size _____ along part or all of wall. _____
c. Floor: Earthen or planked or _____
d. Roof: Metal, shingles or shakes _____
15. Interior decorations or furnishings. Any unusual items _____
Fruit cellar beneath south end of building entrance gained from interior of house via ladder beneath the stairs
16. History of building and/~~xxx location~~ unknown probably a survival example of late nineteenth^{century} origin

Reported by: _____

Date: 7/30/73



Luebbert, Pete, Log House, Cole County

24 Aug. 1973

- 5a Exterior looking SE
- 6a Exterior details looking NE
- 7a Interior door looking SE, north room
- 8a Interior hallway through door in 7a
- 9a Entrance to fruit cellar beneath stairs
- 10a Fruit cellar looking SE from stairs
- 11a Fruit cellar windows south wall
- 12a Exterior details NE wall
- 13a Notching details
- 14a Exterior view looking SW























Log House Survey

SWAS002-018



1. Location: Road State Road 2 Township T45N/R13W
County Cole Other description _____
Sec 17

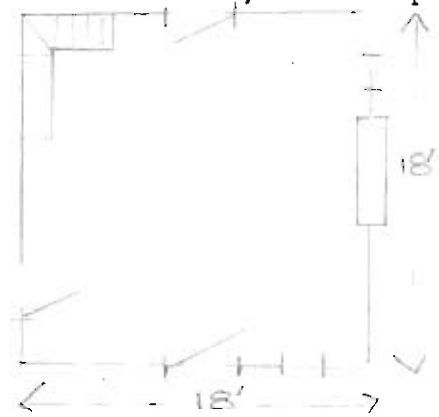
2. Owner Eddie Joe Sickinger

3. Date originally built 1856 Remodeled or Restored no

4. Type of building - Dwelling, ~~xxxxxxx~~

5. House:

- a. Built as a single house ~~xxxxxxx~~
b. How much space _____ ft. Is space filled? _____
c. No. rooms 2 Partitions made of logs
d. No. outside doors 2 No. windows 2
e. Is there a ceiling yes Height 7 1/2' Material tongue & grooved
f. Second floor, attic, rooms 1 Height of room wood. 7'
Fireplace yes Stairs ~~xxxxxxx~~ boxed in _____
No. windows 2
g. General condition structurally sound
h. Being lived in? no
i. Sketch plan: Give dimensions: (Include elevation). Use separate sheet if necessary.



6. Foundation: ~~Log~~, stone, ~~xxxxxxx~~

7. Logs:

- a. ~~Round, xxxx, xxxx, xxxx, xxxx~~
b. Two flat surfaces, sides or ~~top xxxx, bottom~~
c. ~~xxxx, xxxx, xxxx, xxxx~~ surfaces. Corners square ~~xxxx, rounded~~
d. Do logs protrude at corners? no
e. Kind of wood oak Average diameter of logs 12"
largest concealed

8. Method of cornering: Sketch:

concealed

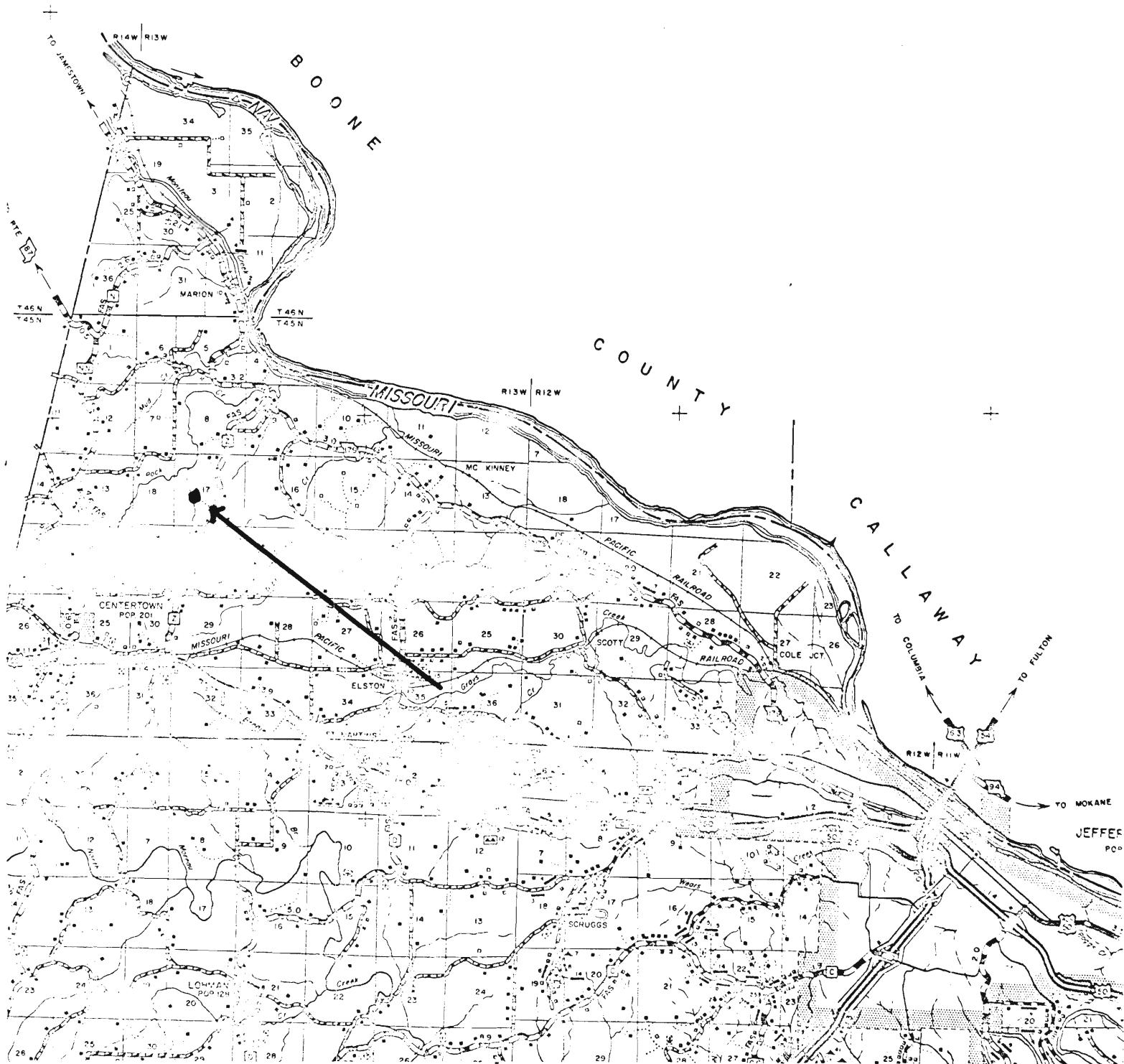
9. Outside walls:

- a. Space between logs 4"
b. Type of chinking: ~~xxxxxx, wood chips~~, wood strips or slabs, ~~xxxx, xxxx, xxxx, xxxx, xxxx~~ stones, mortar
c. Logs ~~xxxxxx~~ covered with clapboard siding

10. Inside walls:
a. Chinked with ~~clay, x clay and xxxxx~~, mortar, wood slab _____
b. Logs ~~xxxxxx~~ covered with _____
11. Roof: ~~Shakes, x shingles, earthen~~, metal _____
12. Floor: ~~xxxxxx~~, planks _____. Width of planks 2-3"(replaced)
13. Fireplace: Ground floor yes
a. Main body not in house. xx Chimney on outside xx
b. ~~xxxxxx~~ xxxxxx ~~xxxxxx~~ xxxxxx
~~xxxxxx~~ xxxxxx
c. Made of, Outside walk stone Inside paving stone
Mantle painted pine (see attached photo)
d. In ~~xxxxxx~~ end of house ~~xxxxxx~~ xxxxxx midway wall facing NE
e. Number one
14. Porch:
a. Location late addition
b. Size _____ along part or all of wall. _____
c. Floor: Earthen or planked or _____
d. Roof: Metal, shingles or shakes _____
15. Interior decorations or furnishings. Any unusual items _____
Mantle and much woodwork original
Chimney engraved - Erected by
i Durham
1856 (see attached photo)
16. History of building and/or location. _____

Reported by: _____

Date: 8/2/73



Sickinger, Eddie Joe, Log House, Cole County

24 Aug. 1973

- 0 Interior view showing exposed logs
- 0a Window ground level looking N
- 1a Boxed stairway looking W
- 2a Doorway near stairs gr. fl. looking NW
- 3a View of stairway showing exposed logs
- 4a View of 2nd fl. plank pine panaling
- 15a Exterior view looking N
- 16a Exterior view of stone chimney with engraved stone
- 17a Exterior view looking W
- 18a Interior view of mantle

























Log House Survey

1. Location: Road Deer Run Township 42N/R13W/Sec24
County Cole Other description _____


2. Owner H. M. Smith, Henley, Mo. 65040

3. Date originally built before 1850 Remodeled ~~xxxxxx~~

4. Type of building - Dwelling, ~~xxxxxx~~

5. House:

- a. Built as a single house ~~xxxxxxxxxxxxxxxxxxxxxxxx~~
b. How much space _____ ft. Is space filled? _____
c. No. rooms 2 Partitions made of _____
d. No. outside doors 2 No. windows 2 downstairs tongue &
e. Is there a ceiling yes Height 7½' Material grooved
f. Second floor, ~~xxxxxx~~ rooms 1 Height of room pine.
Fireplace no Stairs ~~xxxxxx~~ 7'
No. windows 4.
g. General condition _____
h. Being lived in? no
i. Sketch plan: Give dimensions: (Include elevation). Use separate sheet if necessary.



6. Foundation: Log, stone, ~~xxxxxx~~

7. Logs:

- a. Round, and peeled or unpeeled _____
b. Two flat surfaces, sides ~~xxxxxx~~
c. Four flat surfaces. Corners square ~~xxxxxx~~
d. Do logs protrude at corners? no
e. Kind of wood walnut Average diameter of logs 14"
largest concealed.

8. Method of cornering: Sketch:

concealed.

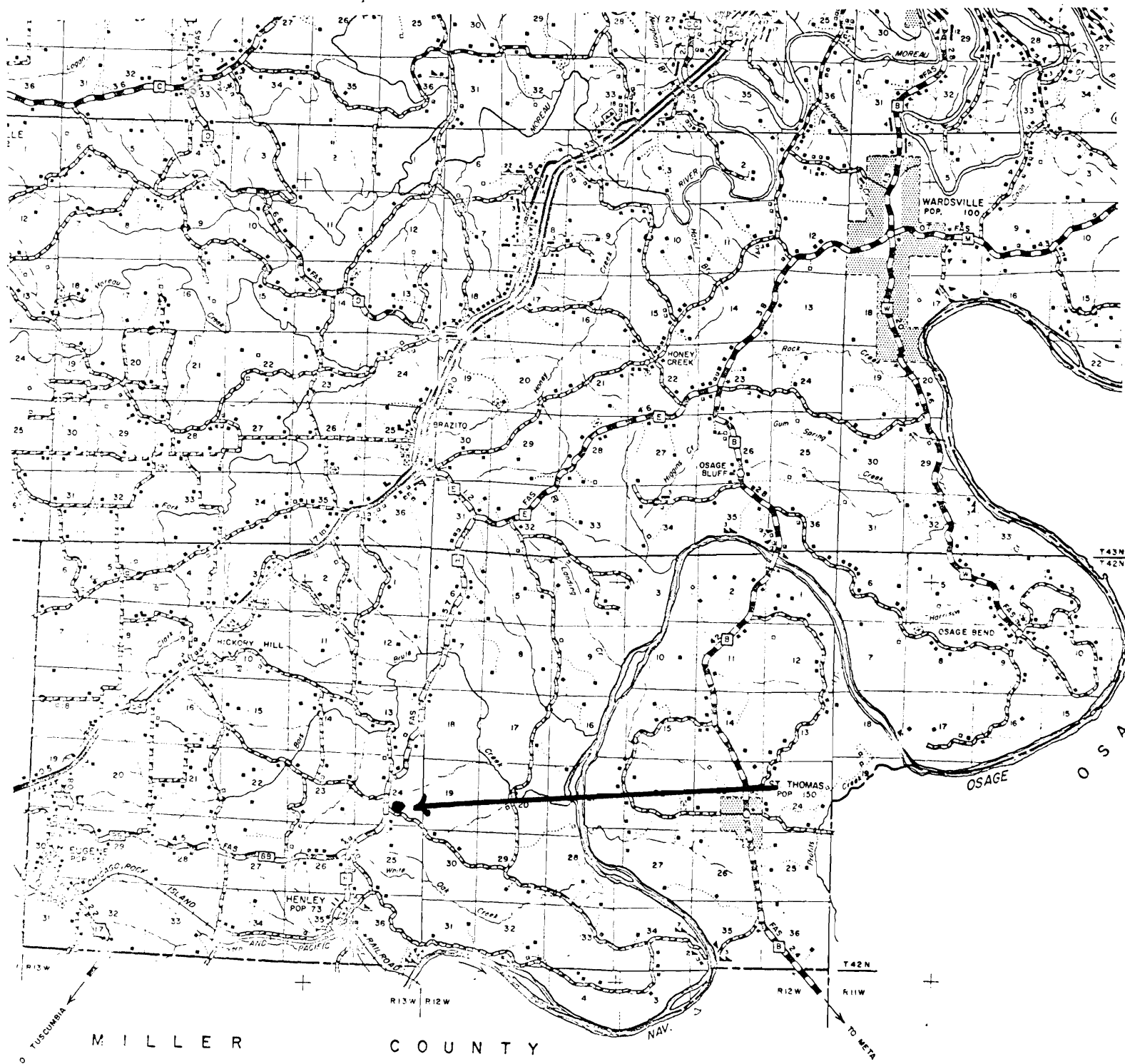
9. Outside walls:

- a. Space between logs 2-4"
b. Type of chinking: stones, ~~xxxxxx~~, wood strips or slabs, ~~xxxxxx~~, mortar
c. Logs ~~xxxxxx~~ covered with clapboard siding

10. Inside walls:
a. Chinked with ~~clay, clay and silt~~, mortar, wood slab
b. Logs ~~exposed~~ covered with lathed plaster
11. Roof: ~~Shakes, shingles, or~~, metal over original shakes
first floor
12. Floor: ~~Earthen~~, planks replaced. Width of planks 10'
13. Fireplace: Ground floor yes
a. Main body not in house. X Chimney on outside X
b. Main body in house X Back on chimney flush with outside wall
c. Made of, Outside walk stone Inside paving concealed
Mantle mantle-walnut
d. In ~~corner~~ end of house ~~or interior wall~~
e. Number 1
14. Porch:
a. Location late addition
b. Size along part or all of wall.
c. Floor: Earthen or planked or
d. Roof: Metal, shingles or shakes
15. Interior decorations or furnishings. Any unusual items
much of casework replaced, stairway boxed and original
16. History of building and/or location.
The owner states that his grandfather, a Cole County Judge, Henry M. Smith, lived in this house moving into the house in 1850, at which time the house had already been constructed for some period of time.

Reported by: L. M. Wagner

Date: Aug. 13, 1973



4-1-69	STATE HIGHWAYS
3-18-68	COMPLETE NEW INVENTORY
DATE	DESCRIPTION
	REVISIONS

SWAS002-019

Smith, H. M., Log House, Cole County

24 Aug. 1973

Vertical

- 1 Exterior view looking E
- 2 2nd level floor
- 3 Chimney looking E
- 4 Chimney looking SE
- 5 Hitching spike in a tree in the front yard

Horizontal

- 1 Foundation
- 2 Exterior view looking E









